

CHURCHES

ADVENTIST

Seventh Day Adventist, 311 N. Rosalind Ave.

BAPTIST

College Park Baptist Church, 1914 Dixie Ave.
Delaney Street Baptist, 1917 Delaney
First Baptist Church, S. Main SE Cor. Pine
Lucerne Park Baptist Church, 419 Raleigh
Miller Memorial Baptist Church, 2025 W. Central
North Park Baptist Church, 735 N. Mills

BRETHREN

Brethren in Christ, 1716 Cook

CHRISTIAN

Central Christian Church, 331 N. Cathcart
Orlando Christian Church, E. Church SW cor. Lake

CHRISTIAN SCIENCE

First Church of Christ Scientist, 24 N. Rosalind

CHRISTIAN AND MISSIONARY ALLIANCE

Christian and Missionary Alliance, 441 Delaney

CHURCH OF CHRIST

Jefferson St. Church of Christ, 118 E. Jefferson

CHURCH OF GOD

Church of God, 21 S. Parramore
Church of God, 2115 W. Pine
Community Church of God, 501 W. Amelia

CONGREGATIONAL

Congregational Church, 252 E. New England Ave.
(Winter Park)

EPISCOPAL

St. Luke's Cathedral, 140 N. Main

HEBREW

Congregation Ohev Sholem Synagogue, 527 E. Church

LATTER DAY SAINTS (MORMON)

Church of Jesus Christ of Latter Day Saints, W.
Concord and Trenton

LUTHERAN

Trinity English Lutheran, E. Livingston and Ruth St.

METHODIST EPISCOPAL

Broadway Methodist, 439 Broadway
Concord Park Methodist, 618 N. Parramore
First Methodist, 46-52 E. Jackson
Reeves Memorial Methodist, 1116 N. Fern Creek
Walker Memorial Methodist, 2200 S. Fern Creek
Goss Memorial Methodist Protestant Church, 301
Liberty

NAZARENE

Angebilt Church of the Nazarene, 2104 Park Ave.

PENTECOSTAL

Pentecostal Assembly of God, 720 Atlanta Ave.

PRESBYTERIAN

Calvary Presbyterian Church, 709 Edgewater Dr.
First Presbyterian Church, 106-24 E. Church
Park Lake Presbyterian Church, 305 E. Colonial Dr.
Reformed Presbyterian Church, 350 Broadway

ROMAN CATHOLIC

St. James Roman Catholic Church 217-21 N. Orange
Ave.

UNITARIAN

First Unitarian Church, E. Central and Rosalind Ave.

MISCELLANEOUS

Church of the Open Bible, 13 N. Hampton
Orlando Unity Center, 409 S. Orange Ave.
Salvation Army Citadel, 115 E. Central

Street Map of ORLANDO FLORIDA

Showing Route of
23-Mile Scenic Drive
Around 18 Lakes

This Map Must Not
Be Sold

Published by
Greater Orlando Chamber
of Commerce

Apartment Houses

Albertson, Apts., 706 E. Pine St.
Alexander Apts., 32 Alexander Place
Allen Apts., 405 E. Livingston Ave.
Amherst Apts., 325 W. Colonial Drive
Ansonian Apts., 320 Magnolia Ave.
Atlantic Apts., 514 S. Hughey St.
Auten Apts., 1103 N. Mills St.
Bradshaw Apts., 311 E. Pine St.
Broadway Apts., 410 Broadway
Buena Vista Apts., 55 E. Amelia Ave.
Carl-Clayton Apts., 415 S. Delaney
Cary Apts., 644 Broadway
Cheney Court Apts., 59-63 Cheney Place
Colvin Apts., 1401 E. Concord Ave.
Crotts Apts., 229 Palmetto St.
Dodendorf Apts., Cor. Cathcart and Ridgewood
Dwellers, 304 E. Central Ave.
Elvan Apts., 27 Cheney Place
Estes Apts., 411 S. Delaney St.
Florence Apts. and Rooms, 154 E. Washington
Fosgate Apts., 718 Harwood Ave.
Frey Apts., 427 S. Lake St.
Gifford Arms, 600 W. Colonial Dr.
Gladstone Apts., Cor. Amelia and Magnolia
Hartley Apts., 610 N. Mills St.
Holyoke Apts., 316 N. Main St.
Ivanhoe Apts., Ivanhoe Blvd. and Lakeview
Kenhurst Apts., 526 E. Pine St.
Klock Apts., 324 Mariposa, 321 E. Jackson St.
Lake o' The Woods Apts., 35 W. Columbia Ave.
Linwood Apts., 117 E. Concord Ave.
Livingston Apts., 30 N. Westmoreland Dr.
Livingston Apts., 1401 E. Jefferson St.
Long Apts., 517 N. Hughey
Luker Apts., 623 Broadway
Madison Apts., 424 S. Rosalind Ave.
Magill Apts., 721 Montana Ave.
Mann Apts., 530 E. Central Ave.
Manuel Court Apts., 319 and 325 E. South St.
Minnichaha Apts., 220 S. Lake St.
Minnie Paul Apts., 446 Trenton St.
New Apts., 634 Ridgewood Ave.
New Greenhurst Apts., 208-210 E. Livingston Ave.
New Keystone Apts., Cor. Church and Rosalind Ave.
New Poinsettia Apts. Annex, 409 Highland
New Poinsettia Apts., 303 E. Livingston Ave.
Normant Apts., 146 E. Washington St.
Palms Apts., 201 Ernestine St.
Park View Apts., 38 N. Rosalind Ave.
Parsons Apts., 621 W. Yale Ave.
Richmond Hall, 319 Anderson St.
Ridgewood Apts., 613 Ridgewood Ave.
Schoolfield Apts., 635 E. Concord Ave.
Schwab Apts., 138 E. Livingston Ave.
Southern Apts., 27 N. Summerlin St.
Spann Apts., 313 N. Main St.
St. James Apts. and Rooms, 312 Rosalind Ave., and
Cor. South St.
St. Regis Apts., 319 E. Church St.
Taylor Apts., 615 Broadway
Travis Apts., 315 E. Concord Ave.
Wells Home Apts., 219 E. Livingston
Wild Rose Apts., 1208 W. Central Ave.
Wilson Apts., 130 America St.
Wood Apts., 43 Alexander Place
Wynholm Apts., 515 E. Pine St.

66 Points of Interest On ORLANDO SCENIC DRIVE

Distance—23 miles. Approximate Driving Time—1 hour, 30 minutes
Start—North on Rosalind from Central

- | | |
|---|--|
| 1—Albertson Public Library | 35—Municipal Auditorium |
| 2—Rosalind Club | 36—Sunshine Park |
| 3—Christian Science Church | 37—Shuffleboard Club House |
| 4—Eola Park and Band Shell | 38—Orlando Visitors Card Club |
| 5—Sweet Pea Wall, Eola Park—
January to March | 39—Roque Club House |
| 6—Memorial Junior High School | 40—Horse Shoe Club House |
| 7—Seventh Day Adventist Church | 41—Bowling Club House |
| 8—Orlando Vocational School | 42—Bird Sanctuary |
| 9—Wyoming Hotel (December to
May) | 43—St. James Catholic Church |
| 10—Park Lake Presbyterian Church | 44—Lake Lucerne |
| 11—Park Lake | 45—Delaney Street School |
| 12—Hamlin Orange Grove | 46—Lake Copeland |
| 13—Lake Formosa | 47—Orange General Hospital |
| 14—Lake Rowena | 48—Lake Lurna |
| 15—Florida Sanitarium | 49—Lake Lancaster |
| 16—Lake Estelle | 50—Lake Davis |
| 17—Solarium | 51—Lake Cherokee |
| 18—Lake Sue | 52—Cherokee Junior High School |
| 19—Mead Botanical Gardens | 53—Congregation Ohev Sholem Syna-
gogue |
| 20—Dubsdread Country Club | 54—Lake Lawsona |
| 21—Lake Ivanhoe | 55—Dickson Azalea Park—E. Central
Ave. |
| 22—Gaston Edwards Park | 56—Municipal Air Port |
| 23—Orlando Utilities Commission
Plant | 57—Dickson Azalea Park—E. Wash-
ington St. |
| 24—Orange Fountain | 58—Orlando Senior High School and
Gymnasium |
| 25—Orlando Recreation and Ameri-
can Legion Building | 59—Lake Eola Park |
| 26—Lake Adair | 60—Confederate Monument |
| 27—4-headed Palm, "O-Po-Le-O" | 61—Orlando Reeves Memorial marker |
| 28—Lake Concord | 62—Elk's Club |
| 29—Orlando Country Club | 63—St. Luke's Cathedral School |
| 30—Spring Lake | 64—Lake Eola Fountain |
| 31—Concord Park School | 65—Masonic Temple |
| 32—Lake Concord | 66—Unitarian Church |
| 33—Orlando Tennis Club | |
| 34—Exposition Park and Fair Build-
ings | |

OTHER PLACES You Should See

TINKER FIELD: Located on West Church. Named for Joe Tinker of the famous "Tinker to Evers to Chance" combination in the old days of baseball. Training camp for the American League Washington Senators.

ROLLINS COLLEGE: (Co-educational). The oldest institution of higher learning in the State of Florida. Beautifully located on the banks of Lake Virginia at Winter Park.

DAETWYLER AZALEA GARDENS: South on Dixie Highway, 1¼ mile beyond Pine Castle; turn left and follow direction signs or—Conway Road (Route 29) to Circle, then follow direction signs. Two hundred thousand azaleas. Ten thousand palms and other plants and shrubs. Open to public from 9 A. M. to 5 P. M.

SANLANDO SPRINGS TROPICAL PARK: Two clear, sulphur springs with an even temperature about 70 degrees F the year round. Modern picnic grounds and pool. Also golf and country club. Near Longwood on Orlando-Sanford highway.

WEKIWA SPRINGS: The source of Wekiwa River, a tributary of the St. Johns River. A natural gushing spring of thirty-six million gallons a day volume, having a uniform temperature of 74 degrees Fahrenheit the year round. Picnic grounds, fishing and swimming. Fish at Wekiwa docks will eat from your hands. Three miles northeast of Apopka.

BIG TREE: An ancient cypress near Longwood.

Things You Should Know About Orlando — Florida's City Beautiful

ORLANDO is one of the world's most delightful and beautiful resort cities. It is famous for the beauty of its home, gardens and public parks. Thirty-three freshwater lakes within the city limits are an unusual attraction.

INDUSTRY: Most of the business life of the city centers around distribution of products throughout the fertile orange and truck gardening regions which surround the city. There are fifty types of manufacturing within Orlando and the number is increasing yearly. Much of the banking for Florida's huge citrus industry is conducted in the city and a large proportion of the fruit is packed, shipped or canned by firms with headquarters here.

POPULATION: Orlando's population is now 37,500 with 30,000 visitors coming during the winter months to enjoy its accommodations and climate.

LOCATION: As county seat of Orange county the city is virtually in the center of the Florida peninsula with good roads connecting it with all parts of the state. Six hardsurfaced highways enter the city. Airline distance from the Atlantic Ocean, 40 miles; from Gulf of Mexico, 60 miles. Altitude 111 feet above sea level.

AREA: The city proper covers an area of 11.91 square miles. There are 415 acres of parks and 153.6 miles of paved streets.

BANKS: Two commercial banks, the First National Bank at Orlando, and the Florida Bank at Orlando, have deposits totaling more than \$11,000,000. There is also the First Federal Savings & Loan Association of Orlando doing a specialized business.

NEWSPAPERS: Two daily newspapers.

POST OFFICE: Twenty-four-hour service afforded by a modern post office. Frequent air mail departures and arrivals throughout day. Delivery service to all parts of city daily with special delivery on expedited mail.

MEETING PLACES: Municipal auditorium (G-10) has a seating capacity of 3,300. Recreation Building (H7) capacity 2,000. County Armory (F-10) seating capacity 2,000. Chamber of Commerce, three meeting rooms with dining facilities. Spacious lobby open to visitors for reading, card playing or rest.

THEATRES (Capacity 3,905)
Beacham—36 N. Orange Ave. (First Run)
Grand—31 W. Pine St. (First Run)
Rialto—45 W. Church St. (Second Run)
Roxy—220 W. Church (Second Run)

SCHOOLS: No charge is made for children of winter visitors entered in public schools listed below. There are also two church schools, several business colleges and numerous private schools. Rollins College is in adjoining Winter Park.

CLIMATE

Orlando has an equable climate with an annual average temperature of 69.5 degrees; winter average, 64.2 degrees; summer average, 74.9 degrees. Rainfall for the last year (1938) totaled 42.66 inches with most of the rain falling during July, August and September.

PUBLIC SCHOOLS

Ocean fishing may be enjoyed by short motor trips to Gulf of Mexico or Atlantic Ocean.

FISHING LICENSES

Series A—Resident Fresh-Water Fishing Licenses cost \$2.25.

Series B—Non-resident State Fishing License. Cost \$5.50.

Series C—Non-resident 3 day continuous fishing License. Cost \$1.75.

No licenses required for salt water fishing.

FRESH WATER FISH

Legal Minimum Lengths: From end of nose to fork of tail: Black Bass 12 inches; Bream 5 inches; Speckled Perch 7 inches; (Osceola County Speckled Perch 8 inches; Bream 6 inches).

Bag Limits: Black Bass 12; Speckled Perch 30; Shell Cracker 30; Warmouth Perch 30; Redbreast 30; Jack 18; Pike 30; Mixed String 40.

EMERGENCY CALLS

Fire Department—Phone No. 4121.

Police Department—Phone No. 5121.

Sheriff—Phone 3197.

Ambulance—Carey Hand, Phone No. 4181.

Ambulance—Eiselstein-Wigginton, Phone No. 3146.

HOSPITALS—Orange General Hospital, S. Kuhl Ave., Phone No. 4101.
Florida Sanitarium and Hospital, 601 E. Rollins, Phone No. 3141.

CHAMBER OF COMMERCE—113 E. Central Ave., Phone 6116.

HOTELS

Angebilt, 37 N. Orange Ave.
Avalon, 489 N. Orange Ave.
Carlyn Manor, Hillcrest Ave.
Colonial Orange Court, 626 N. Orange Ave.

Orange county the city is virtually in the center of the Florida peninsula with good roads connecting it with all parts of the state. Six hardsurfaced highways enter the city. Airline distance from the Atlantic Ocean, 40 miles; from Gulf of Mexico, 60 miles. Altitude 111 feet above sea level.

AREA: The city proper covers an area of 11.91 square miles. There are 415 acres of parks and 153.6 miles of paved streets.

BANKS: Two commercial banks, the First National Bank at Orlando, and the Florida Bank at Orlando, have deposits totaling more than \$11,000,000. There is also the First Federal Savings & Loan Association of Orlando doing a specialized business.

NEWSPAPERS: Two daily newspapers serve the city and surrounding area. They have trunk wire service of the Associated Press and are also served by the United Press and International News Service. Average circulation, combined morning and evening (ABC), 19,000. There are several weeklies, and a semi-weekly.

UTILITIES: Light and power is furnished from the modern plant of the municipally-owned Utilities. Service is under the direction of a commission and this organization also controls the water system with water being pumped from protected spring-fed lakes. A private utility, The Florida Public Service Co., supplies artificial gas.

RADIO BROADCASTING: Station WDBO, served by the Columbia Broadcasting System, is on the air daily from 7 a. m. until midnight.

TRANSPORTATION

Atlantic Coast Line—Depot, Sligh Blvd.
City Ticket Office, 76 W. Church St.
Seaboard Air Line—61 W. Central Ave.
(Freight Only)

public schools listed below. There are also two church schools, several business colleges and numerous private schools. Rollins College is in adjoining Winter Park.

CLIMATE

Orlando has an equable climate with an annual average temperature of 69.5 degrees; winter average, 64.2 degrees; summer average, 74.9 degrees. Rainfall for the last year (1938) totaled 42.66 inches with most of the rain falling during July, August and September.

PUBLIC SCHOOLS

Senior High School, E. Robinson, cor. Hyer (K-11)
Cherokee Junior High School, 550 S. Eola Drive (J-13)
Memorial Junior High School, N. Rosalind Ave. (I-11)
Concord Grammar School, 1020 W. Colonial Drive (E-9)
Delaney Grammar School, Delaney, cor. E. Gore Ave. (J-14)
Grand Avenue Grammar School, 800 W. Grand Ave. (E-16)
Kaley Avenue Grammar School, E. Kaley Ave (M-18)
Hillcrest Grammar School, E. Concord, Cor. Thornton (K-9)
Marks Street Grammar School, Marks St. cor. Magnolia (H-7)
Princeton Avenue Grammar School, W. Princeton, cor. Helen St. (G-3)
West Central Grammar School, 832 W. Central Ave. (E-12)
Orlando Vocational School, 335 Magnolia Ave. (I-10)

CLUBS

University Club, 11th floor Angebilt Hotel.

EMERGENCY CALLS

Fire Department—Phone No. 4121.
Police Department—Phone No. 5121.
Sheriff—Phone 3197.
Ambulance—Carey Hand, Phone No. 4181.
Ambulance—Eiselstein-Wigginton, Phone No. 3146.

HOSPITALS—Orange General Hospital, S. Kuhl Ave., Phone No. 4101.
Florida Sanitarium and Hospital, 601 E. Rollins, Phone No. 3141.

CHAMBER OF COMMERCE—113 E. Central Ave., Phone 6116.

HOTELS

Angebilt, 37 N. Orange Ave.
Avalon, 489 N. Orange Ave.
Carlyn Manor, Hillcrest Ave.
Colonial Orange Court, 626 N. Orange Ave.
Duke Hall, 140 E. Pine St.
Empire, 30 W. Central Ave.
Fort Gatlin, 549 N. Orange Ave.
Jefferson Court, 138 N. Orange Ave.
Lamar, 409 W. Central Ave.
Leon Hotel, 217 S. Orange Ave.
Llanymor, Cor. Eola Dr. and Robinson Ave.
Lucerne, 405 S. Main St.
Orange, 130 S. Court St.
Osceola, 311 Magnolia Ave.
Pearl Hotel, 117 West Church St.
San Juan, 32 N. Orange Ave.
Summerlin, 120 E. Washington St.
Tremont, 133 S. Main St.
Wyoming, 424 Magnolia Ave.

List of Real Estate Brokers Who Are Members of the Greater Orlando Chamber of Commerce

Allison, F. A., 37 W. Washington St.
Babcock, H. C., 35 East Pine St.
Bailey, M. D. Jr., Church & Main Bldg.
Batchelder, C. F., 23 South Main St.
Brass, George F., 19 E. Central Ave.
Butt-Bettes Investment Co., 35 East Pine St.
Claybaugh, Nat., Room 605 O. B. T. Bldg.
Condict, H. V., 37 East Central Ave.
Estes, V. W., 24 South Orange Ave.
Floyd-Lindorff Realty Co., 439 N. Orange Ave.
Fredrick, Harlow G., Inc., Fla. Bank Bldg.
Geeslin & Miller, Inc., 14 West Washington St.
Guernsey, S. Kendrick, 21 East Central Ave.

pers serve the city and surrounding area. They have trunk wire service of the Associated Press and are also served by the United Press and International News Service. Average circulation, combined morning and evening (ABC), 19,000. There are several weeklies, and a semi-weekly.

UTILITIES: Light and power is furnished from the modern plant of the municipally-owned Utilities. Service is under the direction of a commission and this organization also controls the water system with water being pumped from protected spring-fed lakes. A private utility, The Florida Public Service Co., supplies artificial gas.

RADIO BROADCASTING: Station WDBO, served by the Columbia Broadcasting System, is on the air daily from 7 a. m. until midnight.

TRANSPORTATION

Atlantic Coast Line—Depot, Sligh Blvd.
City Ticket Office, 76 W. Church St.
Seaboard Air Line—61 W. Central Ave. (Freight Only)
Florida Motor Lines—Terminal, 25 Wall Street.
Orlando Transit Co.—46 W. Weber Ave.
Eastern Air Lines—Municipal Airport
National Air Lines—Municipal Airport

AIRPORT: The Orlando Municipal Airport has 330 acres under fence. It is a level grass surfaced port with asphalt runways varying from 2,500 to 3,400 feet and affording takeoffs in all directions. Lake Underhill, bordering the port on the southeast may be used for landings and take-off of small and medium size water-aircraft.

LIBRARIES: The Albertson Public Library of 70,000 volumes is housed in one of Orlando's most beautiful buildings, which with its equipment represents an investment of \$300,000. There are several lending libraries.

HOSPITALS: Two large hospitals and several semi-private sanitarium have modern equipment, including X-Ray, and operating rooms, with laboratory technicians and trained dieticians.

Senior High School, E. Robinson, cor. Hyer (K-11)
Cherokee Junior High School, 550 S. Eola Drive (J-13)
Memorial Junior High School, N. Rosalind Ave. (I-11)
Concord Grammar School, 1020 W. Colonial Drive (E-9)
Delaney Grammar School, Delaney, cor. E. Gore Ave. (J-14)
Grand Avenue Grammar School, 800 W. Grand Ave. (E-16)
Kaley Avenue Grammar School, E. Kaley Ave (M-18)
Hillcrest Grammar School, E. Concord, Cor. Thornton (K-9)
Marks Street Grammar School, Marks St. cor. Magnolia (H-7)
Princeton Avenue Grammar School, W. Princeton, cor. Helen St. (G-3)
West Central Grammar School, 832 W. Central Ave. (E-12)
Orlando Vocational School, 335 Magnolia Ave. (I-10)

CLUBS

University Club, 11th floor Angebilt Hotel.
Elks Club, E. Central Ave.
Masonic Temple, 205 E. Central Ave.

RECREATION

(Sunshine Park)—W. Livingston
Lawn Bowling Club
Shuffleboard Club
Roque Club
Horse Shoe Pitching Club
Orlando Tennis Club
Orlando Visitors Card Club
Solarium—Lake Estelle

GOLF COURSES

Orlando Country Club—(18 holes)
Dubsdread Country Club—(18 holes)
Sanlando Country Club—(18 holes)
Winter Park Golf Club—(9 holes)

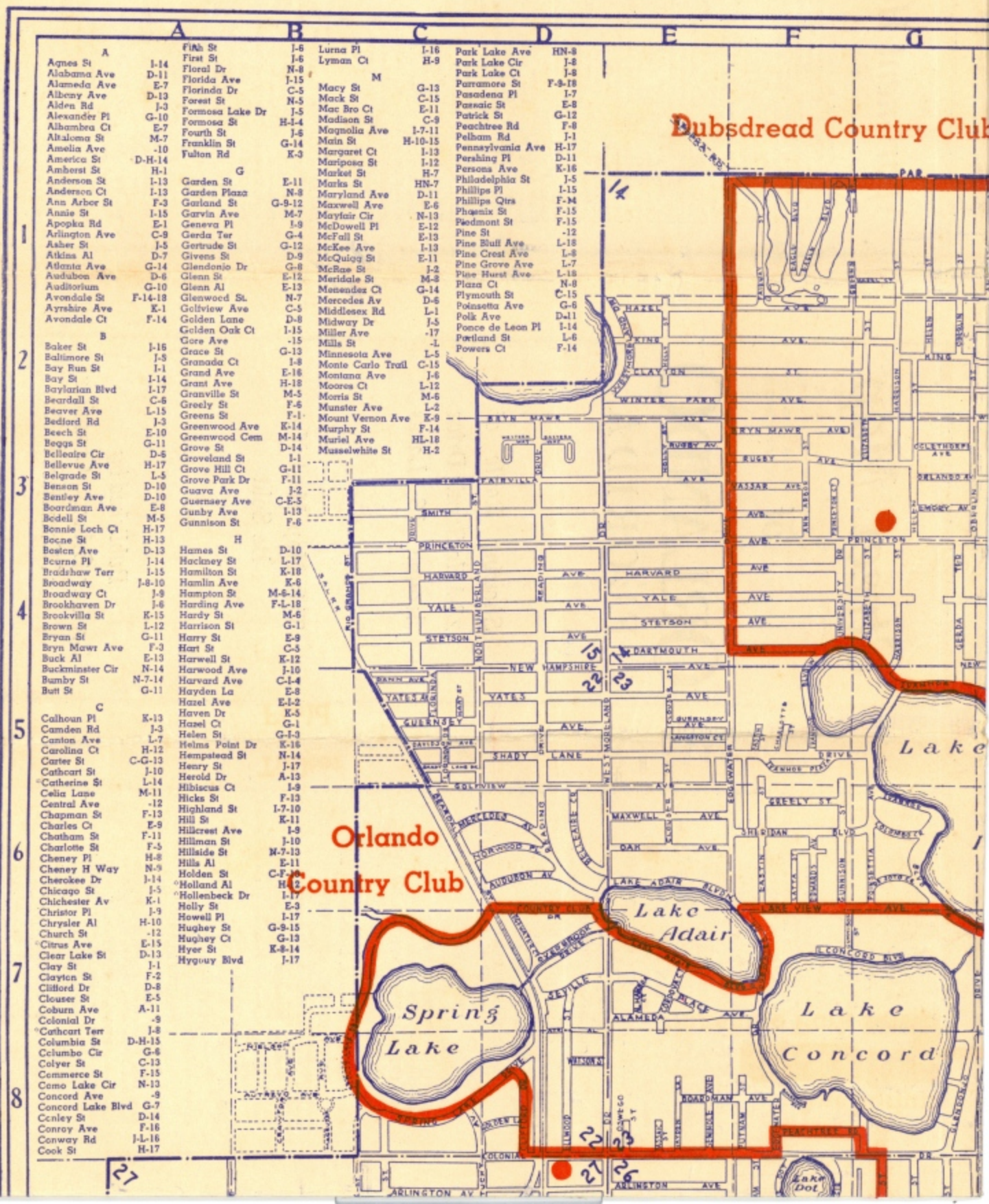
FISHING: Lake Apopka, 12 miles west of the city, is the third largest freshwater lake wholly within United States. It is famous for record large mouth black bass. Boats, guides, and fishing equipment are available. Cabins and other accommodations may be obtained at lakeside camps. Within a radius of 50 miles are 1,500 lakes.

Duke Hall, 140 E. Pine St.
Empire, 30 W. Central Ave.
Fort Gatlin, 549 N. Orange Ave.
Jefferson Court, 138 N. Orange Ave.
Lamar, 409 W. Central Ave.
Leon Hotel, 217 S. Orange Ave.
Llanymor, Cor. Eola Dr. and Robinson Ave.
Lucerne, 405 S. Main St.
Orange, 130 S. Court St.
Osceola, 311 Magnolia Ave.
Pearl Hotel, 117 West Church St.
San Juan, 32 N. Orange Ave.
Summerlin, 120 E. Washington St.
Tremont, 133 S. Main St.
Wyoming, 424 Magnolia Ave.

List of Real Estate Brokers Who Are Members of the Greater Orlando Chamber of Commerce

Allison, F. A., 37 W. Washington St.
Babcock, H. C., 35 East Pine St.
Bailey, M. D. Jr., Church & Main Bldg.
Batchelder, C. F., 23 South Main St.
Brass, George F., 19 E. Central Ave.
Butt-Bettes Investment Co., 35 East Pine St.
Claybaugh, Nat., Room 605 O. B. T. Bldg.
Condict, H. V., 37 East Central Ave.
Estes, V. W., 24 South Orange Ave.
Floyd-Lindorff Realty Co., 439 N. Orange Ave.
Fredrick, Harlow G., Inc., Fla. Bank Bldg.
Geeslin & Miller, Inc., 14 West Washington St.
Guernsey, S. Kendrick, 21 East Central Ave.
Guernsey, Frank D., 21 East Central Ave.
Gray, M. Beck, 15 North Orange Ave.
Holbrook, J. P., Inv. Co., 25 West Washington St.
Huttig, J. N., 108 North Orange Ave.
Hyer & Davis, 6 West Church St.
Jones, Elmer L., 44 McCrory Bldg.
Lawton Investment Co., 404 Florida Bank Bldg.
McKelvey, Vernon, 68 East Pine St.
McNutt, Heasley & Bailey, 17 E. Central Ave.
Moss, M. J., Jr., 132 S. Main St.
Murchison Company, 108 N. Orange Ave.
O'Neal Investment Co., 30 South Court St.
Orange Farms Co., 56 East Pine St.
Overstreet Land Co., 64 East Central Ave.
Packard, J. H., 45 West Central Ave.
Price, W. K., 246 South Orange Ave.
Phillips, Welborn, 1018 W. Harvard Ave.
Rex-McGill Investment Co., 128 North Orange Ave.
Richey, E. H., 18 Magruder Arcade
Rose, Walter W., Investment Co., 49 North Orange Ave.
Smith, Henry D., Jerome Realty Co., 12 S. Main St.
Shepherd, Harold, Realty Co., 21 East Washington St.
Slayton, E. F., 31 East Pine St.
Smith, Wyan, 138 E. Harvard Ave.
Stewart, J. C., 112 North Orange Ave.
Stimpson-Staton Co., 605 O. B. T. Bldg.
Stoner, Mrs. E., 2 E. Gore Ave.
Swope, O. P., Inc., 36 E. Pine St.
Vergowe Agency, 109 South Court St.
Wilmoth, Fred W., 521 East Jackson St.

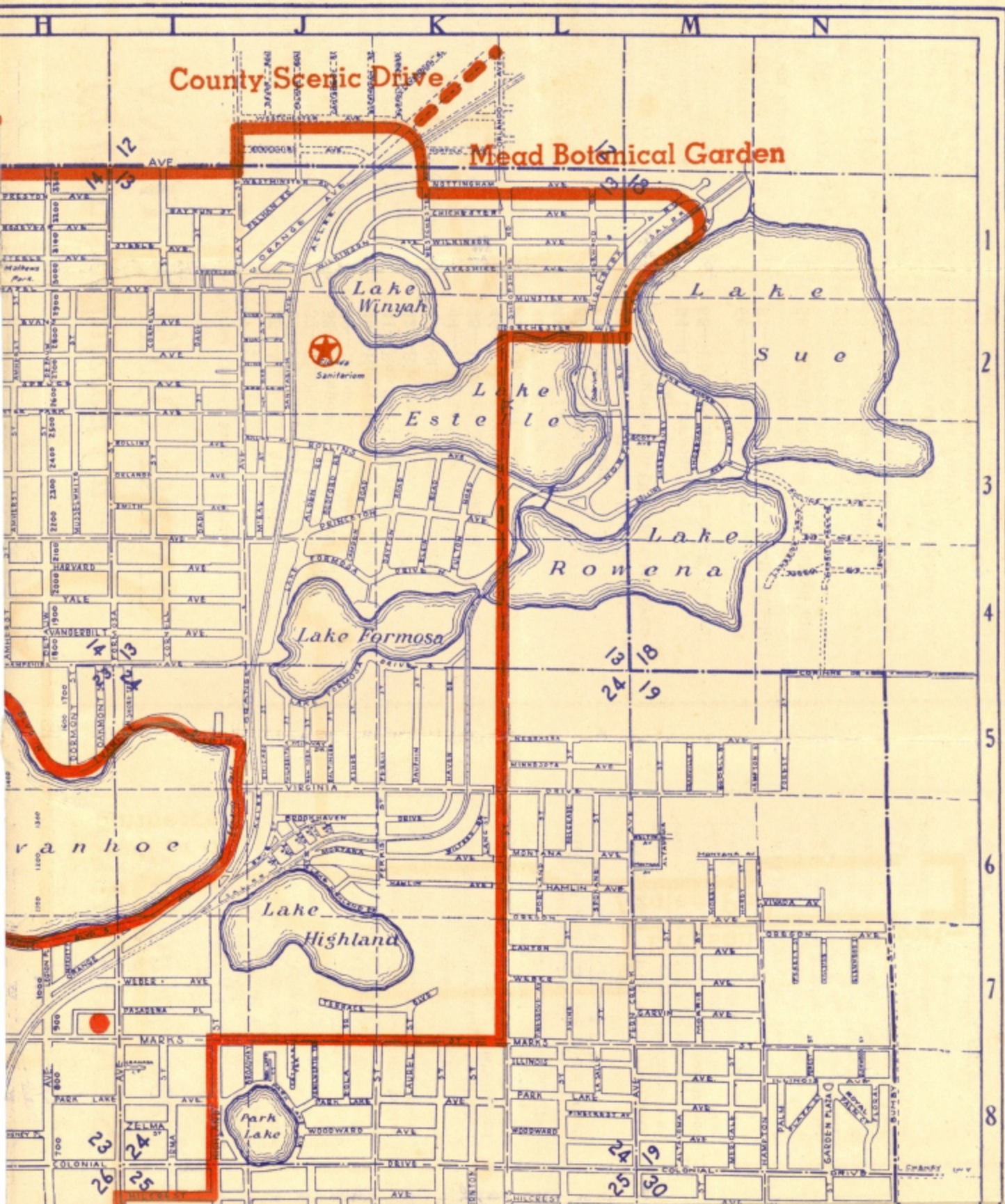
Route of the Twenty-three Mile Scenic Drive Shown in Red



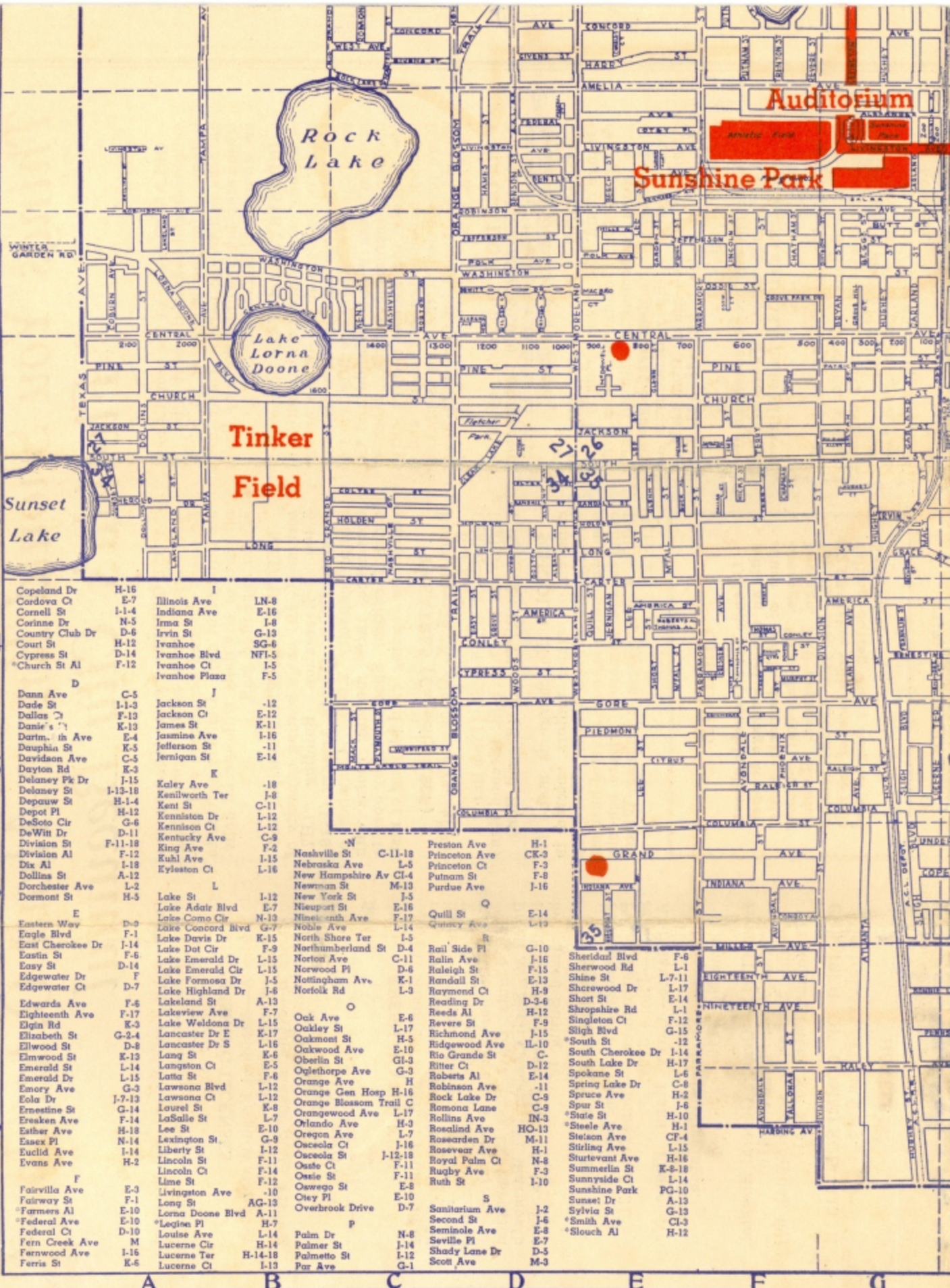
Beautiful"

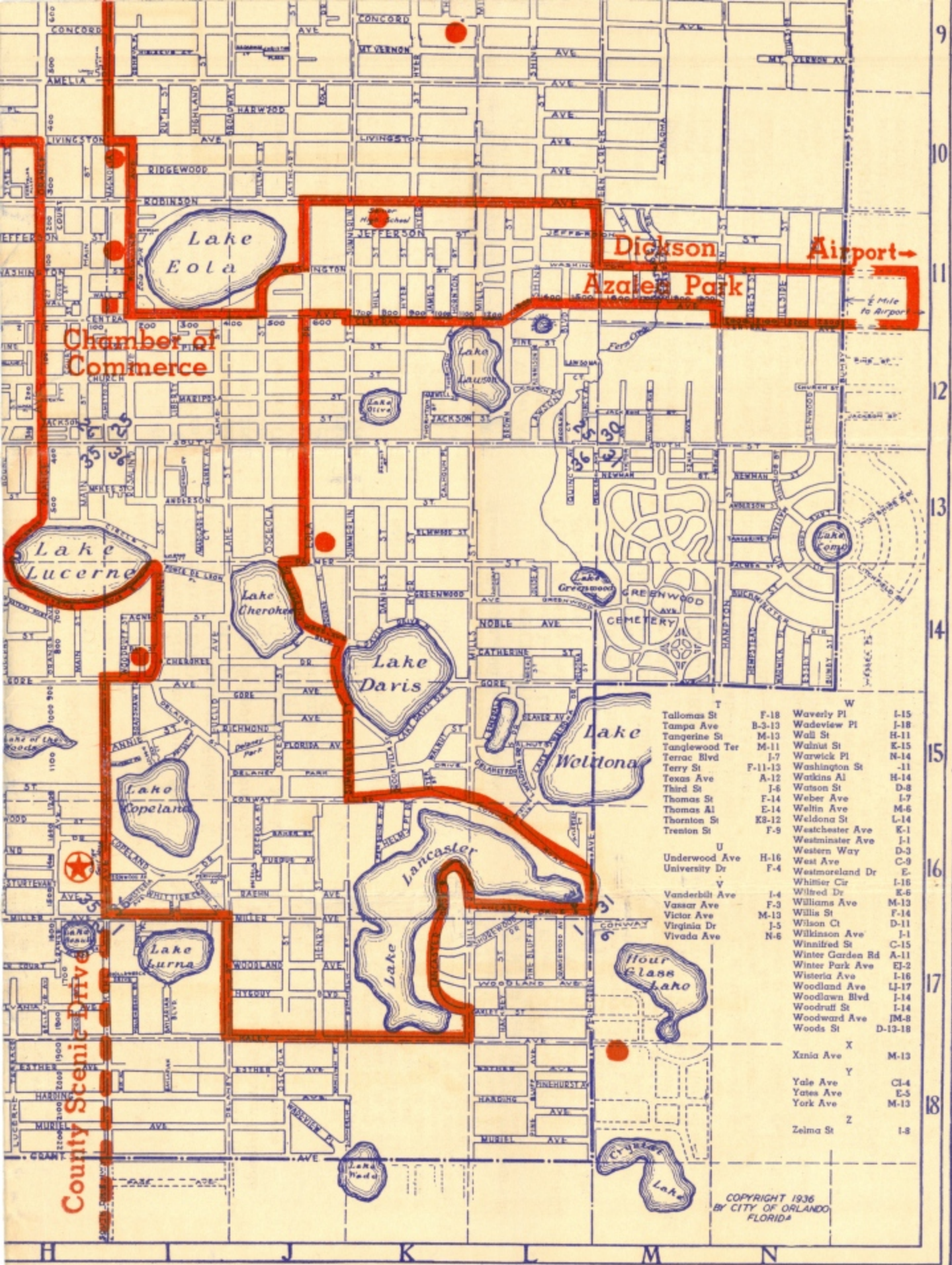
OFFICIAL CITY MAP

PUBLISHED BY
Greater Orlando Chamber of Commerce



9
10
11
12
13
14
15
16
17
18
A
B
C
D
E
F
G





COPYRIGHT 1936
BY CITY OF ORLANDO
FLORIDA