

Saturn: People first.

\$1,000 hotbutton

Bonus Cash on every new Saturn!

Visit Saturn of Orlando for a chance to win a HOT new car. Just push the Blue OnStar button on the Saturn in the showroom for your chance to win!

0% financing available


Save up to on select new Saturns

NEW SATURNS AVAILABLE WITH 5 YR/60,000 MILE WARRANTY

NO MONEY DOWN & YOU DRIVE! **




'95 SATURN SL2
One Owner, Auto, A/C, Alloys
#P66426A
\$3,990 Cash Special



'97 FORD ESCORT WAGON
One Owner, Auto, Ice Cold A/C
#848673A
\$3,990 Cash Special



'02 SATURN SL1
Auto, A/C, CD, Tilt, Cruise
#110768A
\$6,990 or \$135 Per Mo. 60 Mos.




'02 SATURN LW200
One Owner, All Power
#828365A
\$7,990 or \$155 Per Mo. 60 Mos.




'01 SATURN SC1
One Owner, Auto, A/C, CD, More
#150740A
\$7,990 or \$155 Per Mo. 60 Mos.



'01 NISSAN SENTRA
One Owner, Auto, Loaded
#811601A
\$7,990 or \$155 Per Mo. 60 Mos.




'04 CHEVROLET CLASSIC
Priced To Go, Loaded
#P66401
\$8,990 or \$174 Per Mo. 60 Mos.



'03 TOYOTA COROLLA LE
One Owner, Loaded
#219802A
\$9,990 or \$194 Per Mo. 60 Mos.




'04 SATURN L300.1
MUST SEE, LOADED, WARRANTY
#P66113
\$10,990 or \$213 Per Mo. 60 Mos.




'04 PONTIAC GRAND AM
V-6, Loaded, Factory Warranty
#P66402
\$10,990 or \$213 Per Mo. 60 Mos.



'03 SATURN VUE
All Power, Priced To Go
#819467A
\$11,990 or \$233 Per Mo. 60 Mos.




'04 OLDSMOBILE ALERO
V-6, All Power, Priced Right
#P66514
\$11,990 or \$233 Per Mo. 60 Mos.



'01 NISSAN MAXIMA 20th ANNIV.
One Owner, Leather, Sunroof
#812089A
\$12,990 or \$252 Per Mo. 60 Mos.


'04 SATURN L300.1
MUST SEE, LOADED, WARRANTY
#P66113
\$10,990 or \$213 Per Mo. 60 Mos.



'04 BUICK CENTURY
Won't Last, Loaded
#P66496
\$12,990 or \$252 Per Mo. 60 Mos.



'04 DODGE STRATUS R/T
Sporty, V-6, Auto, Loaded, 20K miles
#P66459
\$14,990 or \$291 Per Mo. 60 Mos.




'04 FORD FREESTAR SEL
One Owner, Fully Loaded, 20K miles
#229927A
\$15,990 or \$310 Per Mo. 60 Mos.



'05 CHEVROLET MALIBU LS
V-6, Full Power, 12K miles, Hurry!
#P66499
\$15,990 or \$310 Per Mo. 60 Mos.




'03 CHEVROLET SILVERADO
One Owner, 4X4, Must See!
#P66454A
\$16,990 or \$330 Per Mo. 60 Mos.



'02 CHEVROLET TRAILBLAZER LT
4X4, Leather, Loaded, 32K miles
#P66458
\$17,990 or \$319 Per Mo. 60 Mos.



'04 CHEVROLET TRAILBLAZER EXT
4X4, 3rd Seat, Rear A/C, Loaded
#P66497
\$21,990 or \$366 Per Mo. 72 Mos.



'05 SATURN RELAY 3
5K miles, All The Toys, DVD, More
#P66518
\$23,990 or \$399 Per Mo. 72 Mos.

SALES HOURS: MONDAY - FRIDAY 9AM - 8PM SATURDAY 9AM - 7PM SUNDAYS 12NOON - 5PM
SERVICE HOURS: MONDAY - FRIDAY 7:30AM - 6:00PM SATURDAY 8:00AM - 5:00PM



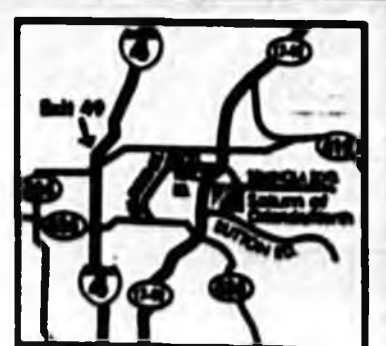
SATURN

SATURN OF ORLANDO/NORTH

2725 S. Highway 17-92
(between SR 436 & SR 434)

800-313-9224

www.saturnoforlando.com



Expires 5/31/05. Hot Button Contest: No purchase necessary to enter. Must be 18 years of age or older with valid driver's license. See Saturn for complete contest rules. All offers with approved credit. Photos for illustration purposes only. **Tax, tag, title, retailer-installed accessories and \$398.50 dealer fee extra and due at time of delivery with no down payment. Additional warranty and added vehicle accessories may affect final payment. Used car payments calculated at 5.99% APR with approved credit. Must have 720+ Beacon score. Terms are 36-60 depending on model year.

THE SANFORD HERALD

Vol. 113, No. 72 • Copyright © 2005 The Sanford Herald

www.sanfordnewspaper.com

50 cents



Environmental center sets open house, auction

LONGWOOD — Bring the Family to the Seminole County Environmental Studies Center open house and silent auction fund-raiser.

Proceeds benefit the Environmental Studies Center. The event will be held Saturday, May 14, from 9 a.m. to 3 p.m. Early risers can take part in a bird walk at 8 a.m. The silent auction closes at 2:30 p.m. The event is sponsored by the Friends of the Environmental Studies Center.

Other activities that day include: nature walks, crafts, Native American doll display, and a nature store.

Special entertainment will be provided by Ken Skeens and Leigh Goldsmith. They will perform original music celebrating nature and the environment.

The Seminole County Environmental Studies Center is on County Road 419, one-half mile from U.S. 17-92 between Winter Springs and Longwood. Turn onto Osprey Trail, across from the soccer fields in Soldier's Creek Park. Parking is on the right a block beyond the service entrance. For more information, call 407-320-0467.



Busy Saturday

Because of the weather, the finish of most of the baseball district tournaments are being held Saturday. With the Boys District Volleyball tournaments being played as well as the Class 6A State Track Meet, it has made for a clogged schedule.

See Sports, Page 1B

SEMINOLE SMILE



Walt Smith — Sanford resident, Kiwanian and all around good guy

Arrests nab rap producer

By Steve Parada
Managing Editor

SANFORD — A six-month drug investigation led to the arrest of four people early Wednesday morning, including a rap record producer, his girlfriend and two others.

Law enforcement officers believe the organization was responsible for bringing \$200,000 worth of cocaine each month into the Sanford area, according to Steve Olson, Seminole County Sheriff's Office spokesman. That dollar amount is equal to about eight kilograms of cocaine.



Davis



Perkins



Hillery



Southward

"It is significant, but unfortunately there are other people who will readily step into the market," Olson said of the arrests. "At least this will slow it

down for a little bit."

The City County Investigative Bureau, or CCIB, operation was done with the cooperation of Sanford

Police, the Florida Department of Law Enforcement and the High Intensity Drug Task Force Intelligence Center.

Cornelius Davis, 28, the rap record producer, would bring powdered cocaine into the Sanford area, according to law enforcement officials.

CCIB officials said he would sell the cocaine to Terrence Perkins, 24, and to Grizell Hillery, 33, both of Sanford.

Perkins and Hillery would convert the powdered cocaine into crack cocaine, officials said. Perkins would

See Drugs, Page 8A

CRA debates stormwater credit values

By Liane Edixon
Herald Writer

SANFORD — The Community Redevelopment Agency, or CRA, discussed stormwater credits at some length before deciding to table the discussion to a special meeting on May 25.

The St. John's Water Management District recently issued the first 20 of 41 total stormwater credits to the CRA. The city will use the credits to attract good development, gain ad valorem taxes, and increase jobs in Sanford.

Instead of developers having to build stormwater storage on their sites, they could qualify to buy stormwater credits. The credits would alleviate the cost and space of a stormwater storage pond or underground vault.

Because the city built the Mills Creek pond so large, the Water District approved a plan to grant credits for new projects. The credits are based on the extra capacity at Mills Creek, which equals 41 acres.

A retention pond can take 10 to 15 percent of a piece of property, which poses a problem for downtown development.

The CRA could not decide on how to assess the value of the

See Credits, Page 3A

Long way to Yellowstone

By Joe Hendricks
Herald Correspondent

SANFORD — Suzanne Lewis and her husband, Michael Hurrell, live in Mammoth Hot Springs, Wyo., near the northern entrance of Yellowstone National Park. Living inside the park, in a home built in 1909, the couple's neighbors include grizzly bears, wolves, wild bison and tourists.

Lewis, a Seminole Community College graduate, is a tall slender woman with an infectious and disarming laugh, was named the superintendent of Yellowstone National Park Feb. 10, 2002. She manages 2.2 million acres of land and a staff of 400 employees, a staff that grows exponentially during the busy summer months. Lewis also oversees an annual budget in excess of \$28 million.

See Yellowstone, Page 7A

My Hero Mom



Herald photo by Tommy Vincent

Fifth-grader Dawn Mennella gave her mom, Diane, an early Mother's Day present. Dawn wrote a paper about her hero who turned out to be her mom.

Mom earns superhero status

By Charles D. Jackson
Herald Correspondent

SANFORD — Fifth-grader Dawn Mennella kept the subject of her class essay a secret from her mom. So Diane Mennella, a paraprofessional at Dawn's school, Kaylor Elementary, sneaked into her daughter's classroom to listen to the oral presentations.

"I didn't want to make her nervous, so I quietly snuck in," Diane said.

Diane was shocked at what she heard.


"My hero is my loving, caring mother."

Dawn recited from her essay. "She's my hero because when I'm mad, scared, confused and worried, she's always there to spring into action."

The words moved Diane to tears. "I couldn't help but start crying," Diane said. "Some of the kids in her class turned to me and said, 'Mrs. Mennella, are you crying because you're embarrassed?' I said no, I'm so proud of her. I wasn't aware that she was writing about me."

The 10-year-old's essay was submitted to

See Mother, Page 3A



Herald photo by Tommy Vincent

Nan Parker, retiring principal of Hamilton Elementary in Sanford, looks over Parker's Place, a peaceful place on campus built especially for her.

Hamilton principal gets place with butterflies

By Marvin Halelamien
Herald Intern

SANFORD — Elementary students silently walk along a bright yellow line. Their hands are raised and form what appears to be a V-shaped peace sign.

As their principal comes into view, several children cheerfully smile and wave. The principal eagerly waves and greets students as she walks toward the school's newest renovation.

Hamilton Elementary Cluster Magnet School surprised Principal Nan Parker by building Parker's Place, a butterfly garden in the center of campus.

About 50 people, including teachers, parents and students came together on

Saturday, April 30, to show Parker their appreciation.

She is retiring this year after eight years at Hamilton. In those eight years, she raised the school's Florida School Grade from "D" to a "B" in 2004.

The butterfly garden is the "fulfillment of a dream," Parker said. "I've always loved butterflies."

Previously the fenced area held a small pond surrounded with weeds. Now it displays an assortment of plants that attract and nourish butterflies.

Her love for butterflies is visible in the classrooms. All of them contain a Painted Lady Butterfly in one of its transformation stages. It is part of a

See Principal, Page 4A

COME TO THE RIVER RATS
OPENING DAY GAME!
JUNE 6TH • 7PM • SANFORD VS. DAYTONA
FREE ADMISSION

SEMINOLE SUMMARY

A GLANCE AROUND OUR COUNTY

Nice work. If you can get it: One year ago this weekend, the city of Sanford hosted its grand opening of the \$11.5 million RiverWalk. The celebration was deemed a success, thanks in part to the hard work of Adeo Media Group which helped publicize and organize the event.

The city is once again throwing a party on the RiverWalk, but this time Adeo is AWOL despite being paid \$5,000 month for publicity and marketing. The city's Recreation Department had to scramble this week to contact television and radio stations to ensure the media outlets knew about the event. And except for some free ads The Herald published on its own, Adeo made no effort to advertise the event in the print media.

City officials are miffed about Adeo's lack of effort, particularly after a quick search of city financial records revealed Adeo has been paid \$219,122 over the last 12 months. Of that

amount, about \$87,000 was for the planning of last year's RiverWalk event.

Adeo received about \$20,000 of that money and the remaining \$67,000 was for "hard" costs (printing, invitations, media ad buys, cups, T-shirts, jackets, etc.)

The remaining \$132,000 (\$219,000 minus \$87,000) was paid out over the next 12 months. \$60,000 went

straight to Adeo as part of their contract. The remaining \$72,000 again went for hard costs like printing, media ad buys and banners. It also includes charges for design work, courier services and sending out press releases.

According to Shannon Sayre, president of Adeo, graphic design work was not included in the contract. Neither were blast faxes or e-mails. That's right, the marketing firm earning \$5,000 a month from the city charged taxpayers 15 cents per page, per fax number for every media advisory it faxed and 18 cents per e-mail for every e-mail it sent. Sayre says the fee was charged because her firm hired a service to actually send out the press releases.

Sayre isn't comfortable answering questions about the money the city has paid Adeo.

"This is strange for me to have this conversation with you," Sayre said when I quizzed her about some of the charges. When asked why, she said, "Because I work for the city, not for you."

Ah ... so the citizens of Sanford, who have a median income of \$15,000 per year, shouldn't question why about 80,000 of their hard earned tax dollars were paid to three ladies from Lake Mary?

Let anyone is offended, Sayre wasn't comfortable answering questions from real city officials, either. Mayor Linda Kuba and Interim City Manager Eugene Miller met separately with Adeo representatives and tried to zero in on what exactly the city was getting for its money. On April 27, Adeo submitted a letter to "discontinue contractual advertising and marketing services." Miller was a surprised because he had met with the firm on April 26, and "they gave no indication they planned to terminate their relationship with the city."

Sayre says the city is going through a transition and shouldn't be "pushed into an old marketing plan if there are new objectives."

For a company that makes its money accentuating the positive, that excuse is pretty lame. It makes it sound as if Adeo has only one marketing plan and is unable to adapt to new objectives.

Whatever the case, the city will officially say "Adios, Adeo" on May 30.

Side notes: A review of the invoices Adeo submitted is interesting for what it shows and what it doesn't show.

In the "what it shows" category, an August 10, 2004 invoice reveals that former city manager Al Grieshaber, who always proclaimed to be a stickler for doing things by the book, took the liberty to spend CRA money on the 1st Street Groundbreaking ceremony without the board's approval.

In a note to Finance Director Kevin Smith, Grieshaber wrote in his distinctive script: "Kevin, CRA approved up to \$1,000 and then after the event we needed more posters and the banners. I say we charge it all (\$2,132.66) to the CRA."

In the "what it doesn't show" category, Adeo's invoices do not indicate they did any work during the Andrew Van Gaale "Cartgate" fiasco or the hurricanes.

Adeo representatives were present at different times during Cartgate, prepping Grieshaber on how to handle the media and often standing just off camera during Grieshaber's television interviews. Many people began to wonder if Adeo was working for the city or serving as Grieshaber's personal public relations firm.

The ladies from Adeo also sent out plenty of faxes and e-mails during the hurricanes, but no charges for faxes or e-mails were listed. I guess Adeo didn't want to appear to profit from a natural disaster.

Also missing from city's Adeo file is a signed contract. Efforts to find one have been unsuccessful.

"I still don't have a contract signed by a city official," City Manager Miller told me Tuesday.

Mother's Day Arrangement



Herald photo by Tommy Vincent

When you're in the flower business this is the time of year for record sales as we honor our moms with a wide arrangement of beautiful flowering plants and cut flower bouquets. This lovely hydrangea is prepared for delivery to some lucky mom by Sanford Flower Shop's floral designer Robin Johnson. I'll bet this will bring a smile to mom's face.

OUT & ABOUT

SAT 7

The city of Sanford will hold a RiverWalk Celebration on Lake Monroe from 11 a.m. to 6 p.m. Live music, food, a myriad of exhibits and a Kids Korner. The event is free.

The Geneva Historical Society will present a May Day Picnic starting at 11 a.m. at Fort Lane Park. Members are free - guests are \$5.

SUN 8

Victory Temple of God, Inc., 601 Pine Ave., will hold the annual Women's Day/Mother's Day Program at 11 a.m. The theme is "A Submissive, Made Over Woman of God." For more information contact Angela Owens at 407-321-8864.

MON 9

First Shiloh will hold its annual Spring Revival through Friday May 13 at 7 p.m. nightly. Guest evangelist is the Rev. John A. Evans, Sr., pastor of Friendship Missionary Baptist Church, St. Petersburg.

TUE 10

The Seminole County Retired Educators will meet at 12:45 p.m. at Easy Street Café Plus, 3590 N. Highway 17-92 in Lake Mary. Retirees associated with Seminole County Schools are invited.

THU 12

House of Refuge Ministries, Inc., 1001 Celery Ave., is holding a Marriage Conference, "Maximizing Your Marriage." Guest speakers will be Pastor Kenneth and Mrs. Hertice Benjamin from Yazoo, Miss. Service will be at 7:30 p.m. May 12, 13 and 14 at 10 a.m. The conference is open to everyone but Saturday's gathering is couples only. Call 407-324-4711.

FRI 13

Friends of the Library of Seminole County will hold its annual meeting from 11 a.m. to 1 p.m. at the Main Branch Library, 215 N. Oxford Road in Casselberry. The public is invited to attend and meet author Bill Goettel who will discuss his recently published book, "Oz Kids and Our Auntie Em."

May 13 is the deadline to RSVP the Sanford Seminole County Chamber of Commerce to attend the Small Business Networking Power Hour, on May 18, from 4 to 7 p.m. at Blue Dahlia, 112 E. 1st St., in Sanford. Call 407-831-3378.

A night hike will be held at 7:30 p.m. in the Geneva Wilderness Area. To make reservations: 407-665-7352.

SUN 15

Financial Peace University will launch a 13-week program on the financial future of families at Sanford's Sanctuary of Hope. Register at 407-324-5866. There is a charge for these sessions.

TUE 17

Seminole County is offering a 4-part class on how to keep your blood pressure down. Call 407-665-5551.



by Dan Ping

Drug related

• Roger Williford, 23, of Cowan Moughton Terrace, was arrested by Sanford police Thursday at French Avenue and 1st Street. He was stopped because of an active warrant out of Seminole County for conspiracy to traffic in over 400 grams of cocaine. Following a search, he was charged with possession of cocaine with intent to sell, and possession of under 20grams of marijuana.

Assault - Battery

• Juan Perez, 28, of Old England Loop, Sanford, was arrested by Sanford police Wednesday at his residence following an argument with his cousin. He was charged with battery - touch or strike (domestic violence).

• Columbus Burk Jr., 35, of Summerlin Avenue, was arrested by Sanford police Wednesday at his residence. He reportedly was in a dispute with a female. He was charged with battery - touch or strike (domestic violence).

• Darin John Schneider, 39, of Pathway Court, Sanford, was arrested at his residence by Sanford police Wednesday as the result of an altercation with another man. He was charged with bat-



tery - touch or strike (domestic violence).

Thefts

• Aurelia Torres, 23, of Regal Pointe Terrace, Lake Mary, was arrested by Sanford police Tuesday at a store in Seminole Towne Center. An employee of a store, she reportedly told officers she had taken \$2,700 from the cash safe, and two \$100 bills. It was also believed she had taken \$2,650 in money from the cash safe over a period of time. She was charged with petty larceny.

Traffic stops

• Allen Mark Ertel, 34, of Deltona, was stopped by Sanford police Thursday in the parking lot of Central Florida Regional Hospital after officers reported seeing his vehicle weaving on Highway 17-92. He was charged with driving under the influence (DUI) of alcohol or drugs.

• Joel Francis O'Grady, 21, of Sir Lawrence Drive, was arrested by Sanford police at his residence Thursday, when officers stopped his vehicle. He was charged with driving with a suspended license.

Other charges

• Timothy Steven Loar, 49, of Oak Avenue, Sanford, was arrested by Sanford police Thursday at his residence. Officers said he had been in a dispute with another man, and attempted to push the officer at the time of his arrest. He was charged with resisting an officer with violence and disorderly intoxication.

• Albert Wilson, 53, of Oviedo, was arrested by Sanford police Thursday at a store in the 2900 block of Orlando Drive, where it was suspected he had taken items from the store. He was arrested on a charge of resisting an officer without violence.

• Zina Davis, 45, of Castle Brewer Court, Sanford, was arrested by Sanford police early Friday in the 1800 block of West 13th Place where she was found on the back porch of a residence. She was charged with loitering/prowling.

Grads can expect zero tolerance

SANFORD — As the 2004-2005 school year enters its final weeks, the Seminole County Sheriff's Office, as well as other law enforcement agencies throughout the county, will hold an enhanced enforcement of the Zero Tolerance policy with regard to alcohol consumption by underage persons.

From Tuesday evening, May 24, through early Sunday morning, May 29, law enforcement officers

will work five overnight operations that will target graduation parties where alcohol is being served to, or consumed by, people under the age of 21. Law enforcement will also patrol local motels and hotels.

Parents should note that they might face criminal charges if they are supplying alcohol to persons under age 21. Even under parental supervision, it is illegal for per-

sons under the age of 21 to consume, or be in the possession of alcohol.

The Zero Tolerance effort also applies to the possession of drugs.

The object of this enhanced operation is to prevent traffic crashes, as well as other alcohol and drug related tragedies.

For more information about this program, contact Sgt. Denis Lemma at 407-862-1554.

Public elementary school lunch menu

9 Gianni's Pepperoni or Cheese Pizza California Vegetable Medley Oatmeal Creme Cookie Fruit / Baby Carrots Choice of Milk	10 Corn Dog Nuggets w/ Dip Bush's Baked Beans Tater Tots Assortment of Fruit / Baby Carrots Choice of Milk	11 Hamburger or Cheeseburger Lettuce & Tomato Ore-Ida Oven Fries Garden Salad Fruit / Fresh Baby Carrots Choice of Milk	12 Italian Hoagie w/ Turkey Ham, Pepperoni, & Mozzarella Cheese Lettuce & Tomato Soft Pretzel Bites Fruit / Baby Carrots Choice of Milk	13 Spaghetti w/ Meat or Marinara Sauce Garden Salad Italian Breadstick Jello Fruit / Fresh Baby Carrots Choice of Milk
--	---	---	--	--

Dan Ping
Editor and Publisher

Administration Betsy Bennett	Legal Advertising Patti Smith	Editorial Steve Parades Managing Editor Doris Dietrich Liane Edson Marla Mabens Nick Pfeiffert Dean Smith Tommy Vincent
Display Advertising Rozzie Lavender Advertising Sales Manager Steve Glass Advertising Account Executive	Circulation Wanda Kouppandis Cheryl Smith Carmela Harrison Composing and Pre-Press	
Classified Advertising Ted Walker		

Republic Newspapers, Inc.

THE SANFORD HERALD

"Serving Seminole County Since 1908"

Sunday, May 8, 2005 • Vol. 113, No. 66
Published every Wednesday and Saturday by
Republic Newspapers, Inc. • 300 N. French Ave., Sanford, FL 32771
• Phone (407) 322-2611 • Fax (407) 323-9408

Periodical Postage Paid at Sanford, Florida
and additional mailing offices
USPS 481280
Postmaster: Send address changes to:
The SANFORD HERALD
P.O. Box 1667
Sanford, FL 32772-1667

Subscription Rates
3 Months in Seminole County \$11.00
6 Months in Seminole County \$20.00
1 Year in Seminole County \$36.00
1 Year Other Florida County \$42.00
1 Year Out of State \$52.00

We welcome and encourage your letters and comments. All letters must include your name, address and phone number to be published.

Write to us:
300 N. French Avenue
Sanford, FL 32771

E-Mail us:
Editorial: editor@seminoleherald.com
Advertising: adutton@seminoleherald.com
Publisher: dping@seminoleherald.com
Production: conth@seminoleherald.com

Call us:
(407) 322-2811

Fax us:
(407) 323-9408

Credits

Continued from Page 1A

credits and how to distribute them.

Russ Gibson is director of Sanford Planning and Community Development. He told the CRA that he was still working on finding the missing factor, which was land value. He had not been able to coordinate a meeting to find out recent land prices.

Sanford Project Manager Chris Smith said he and city staff had assessed some recent land sales to come up with an estimated number to input into a previously designed formula. Smith told CRA members that the formula would work by their estimates, but they want to make sure it is a successful estimate. As early as the next meeting, Smith is expected to present the actual number to the agency.

At the meeting, CRA members discussed whether distribution of the credits was more, or as important, as the value of the credits. They also talked about whether redevelopment would receive less, or more, consideration than development of vacant land.

The stormwater credit master plan submitted by the city to the St. John's Water Management District was based on 41 acres of undeveloped land. City staff informed the members that if someone wanted to use stormwater credits on a redevelopment site, or a site not in the original plan, it would take a "minor" amendment to the original plan. That would need to be approved by the Water District.

Even if a developer wants the credits for a site on the original plan, the company would still need to get approval from the Water District.

Gibson said there are a lot of opportunities on existing sites that warrant redevelopment.

Mayor Linda Kuhn sat in on the meeting as did commissioners Velma Williams and Art Woodruff. After hearing the lengthy discussion, Kuhn said she was afraid the stormwater credit issue was

“ We're going to continue talking and continue discussing. ”

Mayor Linda Kuhn of Sanford on dragging out debate

going to drag on for months. "We're going to continue talking and continue discussing," Kuhn said.

City commissioners voted against the first price the CRA proposed for the credits. That price was based on the amount for which the first 6.56 credits were sold.

At the CRA's March 2 meeting, 6.56 stormwater credits were awarded to Suncor Gateway at RiverWalk Project at \$1.50 per square foot of the area to be developed times 15 percent.

Kuhn said an example of a requirement they could set up, as a variable for how to distribute the credits, was on how many jobs a development would bring to Sanford.

Gibson said: "I think we have a methodology." "We need direction from the commission," CRA chairman Bob Parsell said.

District 1 Commissioner Woodruff said the price of the credits should be a minor detail, and that he was currently making a list of possible criteria for receiving the stormwater credits.

Parsell told the CRA that members needed a meeting dedicated to this topic. Kuhn agreed and suggested a special joint meeting with the city commission.

"We've got to get this done," Parsell said.

The CRA decided to table this issue until the next day at 5 p.m., but then rescheduled the continuation to Wednesday, May 25, at 4 p.m.

In other CRA news: Sanford Public Works

Director Tom George announced that only minor details remain in the 1st Street streetscape project.

George said the project is "99.7 percent complete." The only aspects of the project left are some minor electrical elements such as changing out plastic receptacles.

"We're basically done," George said.

The project went about \$212,000 over budget, but George said the increase in cost was due to utilities and enhancements to the project.

More than \$100,000 came from costs such as Artesian wells and making improvements to the project. The other \$100,000 was from utilities.

"I think that's a pretty good number," George said.

CRA members discussed a few finishing touches to 1st Street, such as directional signs for some of the streets that contain arrows with store signs.

"It's time. I think we should do it," Parsell said of the

directional signs.

The signs will all be uniformed and George told agency members that he would come up with a list of prices for the CRA's next regularly scheduled meeting.

"I think it is very important to put the finishing touches on 1st Street," CRA member Bob Kuhn said.

Magnolia Square may see some more restoration. City staff showed CRA members ideas, such as more benches and changes to landscaping in order to leave areas in front of stores for window-shopping. Smith and George said they could get started on items that won't cost money by using supplies the city had left over from other city projects.

The only cost the CRA may be looking at right away is electrical. The city is planning on putting new lighting in Magnolia Square.

Regularly scheduled CRA meetings are the first Wednesday of every month at 4 p.m.

Mother

Continued from Page 1A

the Sanford Optimist Club, which sponsored a countywide competition titled, "My Hero."

Three of the 15 contestants mentioned their parents as their heroes. "I think it's wonderful for these kids to hold their parents in such high esteem," said Audrey Ogden, president of the Sanford Optimist Club. "To be your child's hero is such a great honor." Diane Mennella agrees.

"It was an awesome experience to see my child stand there and talk about me."

Dawn wrote: "My mom is my hero because she has devoted her life to me. That's a big deed because I'll admit I'm hard to handle so that makes this deed a big one...."

"Why is my mom my hero? My mom is my hero because she's always there for me. She has also helped mature through my life. I bet you are thinking how can your everyday mom be a hero? I'll tell you why. Your everyday mom can become Supermom or Mighty Mom. How you might say when your mom says no to having a whole bag of chips, or says no to let-

ting you spend all the birthday money you got for your birthday. She's teaching you a lesson that you won't learn in school and she's giving you a hint that it could end badly...."

"Edwin H. Chapin said, 'No language can express the power, beauty, and heroism of a mother's love.' Cardinal Mermillod said, 'A mother is she who can take the place of all others, but whose place no one else can take.'"

"I hope that in the future, I'm as good of a mom, friend, and teacher as my mom. I know she will always be there for me. Edwin and Cardinal are right: a mom's place in this world can never be replaced or he love can never be described in a word fitting for her love."

"My mom is a wonderful person. I love my mom and I hope that I will be just as great of a person as she is. I represent myself but I also represent my mother and I always will when I'm 13, 20, even 30. I will try to represent her as well as I can. Now you know who my hero is — my mom."

GEORGE A HELM, III
ATTORNEY AT LAW



DIVORCE

You're not alone, we can help!

CALL US FOR YOUR FREE CONSULTATION
321-832-1700
OFFICES LAKE MARY, FLORIDA

Credit cards accepted. *Unrepresented not binding. This text is the listing of a lawyer to be contacted by a client. It is not an offer of legal services. Before you decide, ask us if you and your situation meet our qualifications. © 2005 George A. Helm, III

ATTENTION
Florida Retirement System
DROP Participants

If a local relationship with a Certified Financial Planner is preferable to calling a 1-800 number for your retirement planning decisions, we should talk.



I'm Larry Breen, a Certified Financial Planner and a retirement planning specialist. It would be a privilege to meet you and discuss what is most important to you as you enter this new stage of life.

The Mother's Day Phone Sale
It's Mother approved. Hurry in to Cingular today!



AOL INSTANT MESSENGER™ REAL MUSIC RINGTONES SAMSUNG X427
\$39.99
After \$30 mail-in rebate with 2-year service agreement. Price before rebate is \$69.99



CAMERA PHONE AOL INSTANT MESSENGER™ MOTOROLA V220
\$99.99
With 2-year service agreement.

800 S. French Ave. Sanford, FL 32771
407-328-8385 
Family owned and operated since 1992

 raising the bar
Authorized Agent

NEED MORE REASONS TO CHOOSE CINGULAR?

- THE ALLOVER NETWORK™ will
- 30 DAY CINGULAR SERVICE GUARANTEE
- THE ALLOVER NETWORK COVERS OVER 270 MILLION PEOPLE AND IS GROWING

**Cingular also imposes the following charges: a Regulatory Cost Recovery Fee of up to \$1.25 to help defray its costs incurred in complying with obligations and charges imposed by State and Federal telecom regulation, a gross receipts surcharge, and State and Federal Universal Service charges. The Regulatory Cost Recovery Fee is not a tax or a government-required charge.

Limited-time offer. Expires 5-31-05. Other conditions and restrictions apply. See contract and rate plan brochure for details. Up to \$36 activation fee applies. Phone price and availability may vary by market. Early Termination Fee: None if cancelled in first 30 days; thereafter, \$240 prorated over term. Some agents imposed additional fees. Cingular Nation: Cingular reserves the right to terminate your service if less than 50% of your usage over three consecutive billing cycles is on Cingular-owned systems. Customer must (1) use phone programmed with Cingular Wireless, (2) have a mailing address and live in the area in which subscription is made. Allowance: Coverage is not available in all areas. Move bars claim compares Cingular's network before to other major carriers. Minutes: Unlimited anytime minutes expire after the 12th billing period. Night and Weekend and Mobile to Mobile Minutes do not rollover. Rebates: Allow 10-12 weeks for rebate check or account credit. Must be customer for 30 consecutive days. Must be postmarked by 4/30/05. AOL, Buddy List, the Mariposa design and the surfing man logo are registered trademarks of America Online, Inc. Instant Messenger is a trademark of America Online, Inc. ©2005 Cingular Wireless. All rights reserved.

ACE Hardware Stores

NEW THE WAY Helped

CYPRESS MULCH 147 EA 2 Cu. Ft.
PINE BARK NUGGETS 192 BAG 2 Cu. Ft.

Sunniland
SALT PELLETS 40 LB.
For Water Softeners
Special Purchase
\$2.95 EA.
WHILE SUPPLIES LAST

Sunniland
RITE GREEN 10-10-10
Fast Acting Granules • Iron For Extra Greening • Contains Essential Micronutrients
\$6.97 40 LB BAG

Sunniland
PREMIUM WEED & FEED
\$9.97 BAG
Covers 5000 Sq. Ft.
Rite Green Weed & Feed \$6.97
Covers 4000 Sq. Ft.

PROPANE TANKS FILLED WHILE YOU WAIT!

We Can Fill Most Exchange Tanks Too.

QUALITY TOUCH FLAT LATEX WALL & TRIM
• 10 Year Durability
• One Coat Coverage
• Washable (1578657)
\$12.97 GAL.

U.S. FLAG SET
2.5x3.5 Polyester Flag with Pole (81623)
\$7.88 EA.

SATISFACTION GUARANTEED Serving All Your Hardware Needs Since 1978 SATISFACTION GUARANTEED

ACE LONGWOOD Hwy 434 & 427 339-4883
ACE SANFORD 207 E. 25th St. 321-0885
ACE CASSELBERRY Winter Park Dr. 339-7365
ACE FOREST CITY 1122 W. Hwy 436 862-4323
ACE OVIEDO Hwy 434 & 426 365-6634

OPINION

Mother's Day

Sunday, May 8, is officially Mother's Day in the United States and Canada. It will be Tuesday, May 10 in Mexico. Mother's Day has been observed in the U.S. since 1907 when Anna Jarvis of Philadelphia asked her church to hold a service in memory of all mothers on the anniversary of the death of her own mother. It became a national observance by Presidential Proclamation in 1914, always on the second Sunday in May.

Several years later, Mrs. John Dodd of Spokane, Washington, asked her church to honor her late father with a similar observance in 1910. That caught on as well, and it was declared a holiday by President Calvin Coolidge in 1924. An official Presidential Proclamation was not issued until 1966, and it didn't become a signed public law until 1972 when it was set for the third Sunday in June.



Nick Pfeifauf

We also have Siblings' Day, a floating observance, held on various dates during the month of May. This is to stress the importance of honoring your brothers and sisters and telling them how much they mean to you.

Then in Florida, we have Grandmother's Day on the second Sunday in October, and by Presidential Proclamation, we have National Grandparent's Day on the first Sunday in September, as of 1978. And we have Step-parent's Week, the first week in June.

Except for aunts, uncles and cousins, I guess that covers about everyone. No - how about spouses and children? Of course we have birthdays, Christmas, Easter, anniversaries and other events for them.

But basically, for Mothers, Fathers, siblings and grandparents, the observances are generally times for an expression of love - of caring - of thanking people for their support and dedication, of not only giving you life, but helping you through that life.

We hope, for those who have lost their parents, siblings and grandparents, there will be thoughts given about them on these particular days, even prayers and possibly a visit to a cemetery.

Unfortunately, it's a sad state of affairs when we hear of parents leading their children down the wrong path. We have had instances, here in Sanford, where parents have had their children working for them in the selling of drugs or aiding in shoplifting. Having written crime reports for many years at the Sanford Herald, there is one situation I know of where not only the grandfather, but the father and son all have arrest records of similar nature that would astonish you. This certainly doesn't lend itself to giving thanks to dad for what he has taught you.

Getting back to the intent of this column - Mothers' Day, for those who can, take some time out of a busy schedule and bestow honors or words of affection for mom. She has put up with you for all these years, and deserves accolades, if not gifts of some type.

I've heard it said in past years that Mother's Day, Father's Day, and a myriad of other special events might have been invented by florists and manufacturers of candy to make additional profit. No - this was not the case. They didn't start these events, and no one said you HAVE to send flowers or candy - although you may wish to do so (if mom isn't allergic to flowers or is diabetic).

You might consider taking her out for a meal, or to some special place she enjoys. Of course if mom is into skydiving or bungee jumping these might be good, but I don't recommend them for moms of advanced age.

What it all boils down to is - remember your mother this Sunday, and while you may be with her all the while, make it a SPECIAL occasion.



Progressive Social Security won't pass as mandate

House Ways and Means Committee Chairman Bill Thomas, R-Calif., said it best when he commented on President Bush's proposal for progressive indexing of Social Security benefits: "I know some rich people, and if you ask them whether they would rather have a tax increase or their (Social Security) benefits cut, they'll immediately say, 'Cut the benefits.'"



Dick Morris

Well, Congressman, let's ask them, shall we, instead of making the decision for them, as Bush has proposed in his Social Security reform program. If we offered people a choice - lower benefits or high taxes - Thomas is correct that most of those whose benefits will be cut under the Bush program would ratify the choice the president has made for them. But by taking it out of their hands and making the reduction in benefits mandatory, Bush hands the

Democrats an argument that can slay his proposal.

For those who are on the lower end of the earnings spectrum, it is true that a choice between a cut in benefits or a rise in taxes is a choice of poisons. They cannot afford to live on what they now make and cannot save for retirement either. So the choice boils down to poverty now or poverty later.

But Bush could and should offer them the choice of postponing retirement to keep benefits at their current level. The added savings to the system that would come from a logical postponement of retirement would be very important as a supplement to the amount saved by a cut in benefits to the well-off.

By casting the issue as he has through his program of mandatory progressive indexing, Bush has ignored the history - and the mythology - of Social Security. When FDR first proposed the system, it was clearly a welfare program because there were not yet sufficient reserves in the system to pay for retirement benefits to anybody. It was a simple transfer of money from one generation to the next - or, in this case, from borrowed money

to the elderly. But Roosevelt embedded deeply in our culture and national psyche the concept that, in subsequent years, Social Security would be a universal savings plan, required by the government, in which each person saved for his or her retirement.

Of course, inflation has made a mockery of this idea. In reality, Social Security is not much more than an intergenerational transfer of income. The coming threat to the solvency of the system underscores this fact. When the earnings of the young drop, because of their decreased population, the elderly will suffer without a further subsidy.

Yet just because it isn't true that Social Security is a savings program where people save for their own retirement doesn't make it sacrosanct. The reason FDR conceived of the political justification for the program as he did was precisely so that the likes of George W. Bush would have a hard time dismantling it. By giving everyone the impression that it was their own money coming back to them in benefits, he made it politically impractical to cast Social Security as the welfare program it really is and cut it back.

Opinion Page Policy

Don't like the point of view? Do something about it. Write us a letter to the editor. All letters to the editor must be signed and, for publication purposes, include an address (not phone number). Letters should also be limited to 200 words. Letters to the editor will be accepted by:

• U.S. Post
 200 N. French Ave.,
 Sanford, FL 32771
 • Fax
 386-6490

Letters to the editor and comments that appear on the editorial page do not necessarily represent the views of The Sanford Herald. Letters may be edited.

Principal

Continued from Page 1A

school science project. Once all of the butterflies develop, the school will set them free.

What makes Parker such a great principal is "her belief that we're all a family at Hamilton," said Krystal Self, a math teacher at the school. "She created a community that wasn't here before," she explained.

Before Parker arrived, Self said the school experienced

plenty of anger and hostility. Parker got parents and students more involved, Self said.

Children need to feel safe and welcomed at school in order to learn, Parker said. She emphasized the need for a positive learning environment.

Teachers were encouraged to celebrate the successes of the students.

The Success For All Reading program highlights

that attitude. It teaches children to read by focusing on their specific reading level. This allows the children to reach their personal potential.


As for what Parker will miss about being principal, she mentioned the quality staff and student interaction.

The staff at Hamilton "wants to make a difference in people's lives," Parker said. "And it's difficult to leave that."

Los Angeles Times Sunday Crossword Puzzle

Edited by Rich Norris and Joyce Nichols Lewis

- | | |
|---|--|
| "WATER BEARERS" By ARLAN AND LINDA BUSHMAN
ACROSS
1 Janie's comic strip hubby
5 From scratch
9 Cross
13 Will Hunting's forte
17 Action on a board
19 Some films
21 Medley
22 Great expectations
23 Student's travel bargain
25 "Bambi" name
26 Violin virtuoso
27 Mandolin
28 Lady with an infamous cow
29 Long-faced
31 Actor Gulager
32 Sorely in need of editing
34 Theater exit waiter, perhaps
39 Float on a wave
42 They go with the flow
45 Largest of the Marianas
46 Close relative
47 Bizet work
49 What we have
50 Roofing material
51 Former JFK arrivals
52 Snowy bloomers, briefly
53 Milan crowd?
54 Last-minute
57 Tops of suits
58 Type of oil
60 Bowed, in music
61 Santa Fe-to-Taos dir.
62 "Comin' ___ the Rye"
63 Spicy concoction
65 Bisques, e.g.
68 Brooks of music
70 Pop classic
72 Minn. neighbor
74 Bleat
76 Drive on a course
79 Dog cubed
80 St. Patrick's observance, to Dubliners
84 OPEC member
85 Pub it in
87 Clusters | 88 Miles and Wang
89 Frat letters
90 Bouquet ___
91 Riding
92 OB miscues
93 Has a hunch
94 RR stop
95 Round ender
99 Rock add-on
100 They may start affairs
101 Marine gliders
105 French region noted for Neolithic monuments
108 Theater award
110 Extinct birds
112 Pamplona cheer
113 Dramatic hit
118 Five-star hangout
119 Mole's aid
119 Alpine warbles
120 Event with a baton
121 Equal
122 Proclivity
123 Plains people
124 Part of BPOE
DOWN
1 More than twinges
2 Serengeti kumberer
3 Aboveboard
4 Uzbekistan
5 border town
5 Run (to)
6 Informal refusal
7 Anon partner
8 Director Craven
9 Vegas dealing box
10 Sulk
11 Met display
12 Utmost
13 Stroll
14 Utah ski resort
15 Wedding cake feature
16 Worthy of worship
18 Gurnshoe
19 Vermont specialty
20 Cut off
24 Proverbial learning-disabled one
27 Carlos Montoya's genre
30 Poleshes off
31 Lunar phenomena
32 Asian dumping
33 Beaten on "American Idol," e.g.
35 Rubbebeck
36 Tropical fruit
37 Skung fare
38 Anticipatory crowd response
39 Vacation digs
40 Harmony
41 Ezio Pinza, for one
42 Drilling go.
43 Certain something
44 One of three that depict the wolf in "Peter and the Wolf"
48 Missouri tributary
50 Course with many turns
54 NFLer Manning
55 Chewy
56 Lariats
59 Taft was one
64 Beyond angry
66 Domain
67 "The Gold Rush" and "City Lights"
69 Spanish king
70 "Nicholas Nickleby" clerk
71 Grandiose display
73 "We hold these ___"
75 Levity
77 Give out
78 Own (up)
81 Form into a lump
82 Puffery
83 Pizazz
86 Men's wear accessory
89 Hammer head
93 Impressive, though lacking substance
96 Ran't to go
97 Sherit' idn
98 Sioux enemies
99 Log
102 Wreck entirely
103 Smart one?
104 Gal rival
105 Cosmonaut's insignia, once
106 Natural balm
107 Hardy genteel
108 Comet, to some
109 Zone
110 ___ & Chandor: champagne maker
111 Nobel Institute city
114 Fireplace projection
115 Emotional verse
116 Supporter
117 Smelter input |
|---|--|



Watson Realty

Heathrow Office Congratulates

APRIL 2005

TOP PRODUCERS

Taking Honors As Our Top Agents Of The Month

<p>KATHY ROBERTSON DIRECT LINE: 407-221-8024</p>	<p>JUDY SMITH DIRECT LINE: 407-221-8385</p>	
<p>KAREN ARBUTINE DIRECT LINE: 407-302-7410</p>	<p>RUSSIE WEIDL DIRECT LINE: 407-302-7436</p>	<p>VERONIKA BEADS DIRECT LINE: 407-302-7448</p>

A Timeless Tradition of Distinguished Service Since 1965

Park Place at Heathrow
7015 H.E. Thomas Jr. Pkwy
(C.R. 46A)
Lake Mary, Florida 32746

Watson Realty Corp. REALTORS®
Chris Moore, V.P., Broker
(407) 323-3200

See crossword puzzle answers on Page 7A

Obituaries

MAX GARDNER BUFFKIN JR.

Max Gardner Buffkin, Jr., 48, of Winter Springs, died Wednesday, May 4, 2005, in Orlando.

He was born Feb. 9, 1957, in Whiteville, N.C. He was a battalion chief with the Sanford Fire Department, serving with the department for 18 years. He was a veteran of the U.S. Marine Corps.

Survivors include wife, Janet Buffkin of Winter Springs; sons, Jason Buffkin of Norfolk, Va., Max Buffkin, III of Winter Springs; daughter Brandy Buffkin of Winter Springs; parents, Max, Sr. and Bonnie Buffkin of Winter Springs; sister, Dawn Jackson of Longwood; brother, Darrin Buffkin of Winter Springs.

Funeral services will be Saturday, May 7, 2005, at 2 p.m., at the First Baptist Church of Sanford.

Interment will follow at Oaklawn Park Cemetery. Baldwin-Fairchild Funeral Home, Oaklawn Chapel, Sanford/Lake Mary, in charge of arrangements.

JEFFERY JAY CROOKE

Jeffery Jay Crooke, 45, of Sanford, died Tuesday, May 3, 2005, at Orlando regional Sand Lake Hospital.

Born in Tate County, Ga., he moved to Sanford in 1978.

He was a manager with a chemical company and former fireman with the Winter Springs Fire Department.

Survivors include wife, Paula Crooke of Sanford; parents, John and Evelyn Crooke of Winter Springs; sons, Jeffery Crooke of Deltona and Joshua Crooke of Sanford; brother, Danny Crooke of Winter Springs.

Funeral services were held Thursday at Collison Family Funeral Homes & Crematory with burial at All Faiths Memorial Park.

Collison Family Funeral Homes & Crematory, South Seminole Chapel, Longwood, in charge of arrangements.

LYNN EVERIL FEIGEL

Lynn Everil Feigel, 76, of Orlando, died Friday, April 29, 2005 in Longwood.

Born in Browns Town, Jamaica, she moved to Central Florida in 1980. She was a nurse.

Survivors include sons Lennox Donaldson, Frances Mills Tai, Neville Tai; sister, Her Excellence Lady Ivy C., First Lady of Jamaica and Cynthia Chin of Longwood; three grandchildren.

Funeral services were held Thursday at Collison Family Funeral Homes & Crematory with burial in Highland Memorial Gardens.

Collison Family Funeral Homes & Crematory, South Seminole Chapel, Longwood, in charge of arrangements.

HELEN J. GOVER

Helen J. Gover, 84, of Sanford, died Sunday, May 1, 2005 in Orange city.

She was born Sept. 25, 1920, in Fort Jefferson, N.Y. She worked for Chrysler Credit Corporation and was a member of Upsala Community Presbyterian Church.

She belonged to Senior Friends of Seminole County and the RiverWalk Dancers. There were no known survivors.

A gathering of friends was held Friday at the Upsala Community Church in Sanford with Pastor Bryan Wenger officiating. Baldwin-Fairchild Funeral Home, Oaklawn Chapel, Sanford/Lake Mary, in charge of arrangements.

LAWRENCE BOOKER GRAY

Chief Master Sgt. Lawrence Booker Gray, 40, RAF Mildenhall, Suffolk, England, died Thursday, March 31, when the plane on which he was riding crashed during a joint training mission in Triana, Albania.

He was born Sept. 1, 1964 in Chester, S.C. He was a member of Calvary Baptist

Church.

As a 23-year veteran of the U.S. Air Force, he received many military honors and awards.

Survivors include wife, Kathy; three children, Lauren, Michael and Tony Coleman of Sanford; mother, Emma Booker Gray of Chester, S.C.; sisters, Juanita Andrews of Ellenwood, Ga., Tamara Gray of Chester, S.C. and Sandra Holmes of East Orange, N.J.; brothers, Varnell, Edward, Johnny Scott, all of Chester, S.C. and Kim Lenard of Rock Hill, S.C. father-in-law Robert Curry of Sanford.

Funeral services will be held Saturday, May 7, at 11 a.m. at the Westview Baptist Church, CR-46A in Sanford. Interment will follow at Oaklawn Park Cemetery.

Baldwin-Fairchild Funeral Home, Oaklawn Chapel, Sanford/Lake Mary, in charge of arrangements.

LAURA J. HALE

Laura J. Hale, 54, of Wintergreen Drive, Sanford, died Wednesday, May 4, 2005 at Healthcare & Rehab Center in Sanford.

She was born July 10, 1950, in Kissimmee. She was an LPN and a

member of First United Methodist Church, Sanford.

Survivors include one brother, two nieces and adopted sister Sarah E. Otto of Sanford. Memorial donations may be made in her name to First United Methodist Church, 419 Park Avenue, Sanford, 32771. Tri-County Cremation Service, Longwood, in charge of arrangements.

ANNE MARIE JENDRISAK

Anne Marie Jendrisak, 83, of Longwood, died Saturday, April 30, 2005, at Tandem Healthcare, Altamonte Springs.

Born in Clarence, Pa., she moved to Longwood from Ohio in 1982. She was a homemaker and a member

of Annunciation Catholic Church.

Survivors include husband, Andy Jendrisak of Longwood; sons, Jim Jendrisak of Longwood and Ted Jendrisak of Cuyahoga Falls, Ohio; daughters, Irene Iswarinko of Parker, Colo., Martha Penne of Orlando, Mirian Williams of Longwood, and Loretta Smith of St. Mary's, Ohio; sister, Helen Tyner of Redding, Penn.; 11 grandchildren; four great-grandchildren.

Funeral services were held Thursday at Annunciation Catholic Church with Father Stephen Baumann officiating.

Burial will be in Holy Cross Cemetery, Akron, Ohio.

Collison Family Funeral Homes & Crematory, South Seminole Chapel, Longwood, in charge of arrangements.

CHRISTINE WATKINS

Christine Watkins, 67, of Winter Park, died Wednesday, April 27, 2005. Born in Sumter, S.C., she moved to Central Florida 45 years ago. She was a maid at Rollins College and a member of New Warner PB Church.

Survivors include sister, Matte Goodwins; brothers, James Loyd, Perry Loyd, Levi Loyd, Robert Loyd; devoted friend Napoleon Robinson.

Golden's Funeral Home, Inc., Winter Park, in charge of arrangements.

*My wife gave us so much.
A meaningful funeral was our time to
celebrate her life.*

Contact your local NFDA member, who knows the value of creating a meaningful funeral service.

Banfield Funeral Home

"To Serve As We Would Be Served" Since 1989
420 W. SR 434 • Winter Springs
407-327-1500
www.banfieldfuneralhome.com

Proud Member
www.nfda.org

For a Life Worth Celebrating™

© NFDA 2004. All rights reserved.

**Overweight?
Diabetic?
Yo-Yo Dieting?
Medical Problems?**

We can Help with a new way of life!

Call Today
New Hope Family Care
407-302-6555

50% OFF

INITIAL CONSULTATION FEE WITH THIS AD

HUNT MONUMENT CO.
DISPLAY YARD
Hwy. 17-82 - Maitland
Phone 336-8888
Gene Hunt, Owner
Broom, Barite & Granite

SUSAN KAY SETALA MARION

Gravestone Services for Susan Kay Setala Marion, 44, of Sanford who died Friday, April 8, 2005 was held Friday April 15, 2005 at 2:00 P.M. at the Oaklawn Memorial Park with Pastor Robert W. Bressmann officiating. Born September 4, 1960 in Ishpeming, Michigan, Susan was life long resident of Sanford. She will be remembered lovingly by her friends and family that include: Husband, Michael, Mother Shirley Setala, Son Terry Scheuring, Terry's Fiance' Jeana Arruda all of Sanford. Brother Mark Setala and his wife Cheryl, and their children Natsa Foley and Mark Setala Jr. Of Highview, West Virginia. Her two Grandchildren Jason Arruda-Hay and Dylan Scheuring and Great Aunt to Elaine Foley and Hailey Foley and several cousins, aunts and uncles.

In Loving Memory
Mrs. Mattye L. Cherry
May 15, 1921 - May 28, 1988

The fruit of the righteous is a tree of life, and he that winneth souls is wise. (Prov. 11:30)

Many came to Christ because of your godly counsel. We love and miss you.

From: Mellouise, Errol, Pamela, Sonja and Herbert

In Loving Memory On Mother's Day - 2005
Theola McSwain
Passed Away August 1999

"Thinking of you always. Still missed by your family. We know you are dancing in the rays of the Lord. Loving you Always"

Daughters Patricia Dickerman, Las Vegas, Nv and Linda Smith, Apopka, FL. Sons: Bruce Miller, Daytona and Fred McSwain, Sneads, FL. Several grand children & great grand children.

Oaklawn Memorial Park
FUNERAL HOME AND CEMETERY

Serving Central Florida Since 1954

"A Friend When You Really Need One"

Baldwin Fairchild
CEMETERIES AND FUNERAL HOMES
46A & Rinehart Rd. 24 Hrs. Telephone (407) 322-4263
"Ask For Your Free Simplicity Plan® Pre-Arrangement Guide"

Collison Family FUNERAL HOMES & CREMATORY
GRAMKOW CHAPEL

COMPARE OUR PRICE AND SAVE ALMOST 50% OVER OTHER AREA FUNERAL HOMES!

Complete Traditional Funeral Service

Collison Family Funeral Homes - Gramkow Chapel ... \$1995⁰⁰
Locally owned by the Collison Family

Brisson Funeral Home ... \$3955⁰⁰
Owned by Keetley Investments - West Virginia

Baldwin-Fairchild Funeral Home-Oaklawn ... \$3620⁰⁰
Owned by Stewart Enterprises - Louisiana

Gregory L. Collison Sr. • Christopher D. Neal

Gramkow Chapel 500 East Airport Blvd. Sanford, Florida 32773 407-322-3213	South Seminole Chapel 335 East State Road 434 Longwood, Florida 32750 407-260-5400	Howell Branch Chapel 3806 Howell Branch Road Winter Park, Florida 32792 407-678-4500
---	--	--

Per published prices as of March 10, 2005

BRISSON FUNERAL HOME

Our staff has over 90 yrs. of experience serving family wishes & needs. Compare us to anyone for affordability and reputation.

- Traditional Burial Service starting at \$2195⁰⁰
- Cremation Services starting at \$995⁰⁰

Sanford families have trusted Brisson Funeral Home since 1940 with their loved ones. One of the oldest and most trusted funeral homes in Sanford is also one of the most affordable.

407-322-2131
905 S. Laurel Ave
Sanford

LIFESTYLE

The Way We Were: Early B&Bs —every business opportunity counts

The information today comes from the 1952 Sanford City Directory along with some of my comments.

Tourist Courts and Homes

In 1952 there were only four tourist courts (motels) listed. Armitage Cabin Court was at 2500 Park Avenue, and the other three were on Orlando Drive; Bennett, Lowe's and Slumberland. The Slumberland is the only one still operating.

Before motels became common, there were several homes in Sanford that took in tourists. Park Avenue was Highway 17-92 with French Avenue as the truck route. Several homes on Park Avenue were tourist homes including the Stinecpher home at 2404 Park.

My parents bought that home in 1932 partly so they could use it as a tourist home. Remember that this was in the depression, and every business opportunity counted. In addition to the rent, tax deductions on the home could be taken.

For the three winter months each year, we would move down stairs and sleep in the breakfast room and den so that the three bedrooms upstairs could be rented. Finally when I was in high school, I was allowed to remain in my room.

Occasionally, when I had a baby sitter, I would help show the rooms. The rent that I remember was \$4 single and \$6 double. All three rooms shared the same bath.

During the 1940's, we had a wringer-washing machine and I would help my mother wash clothes with it, and then hang them out to dry. This was an everyday job in addition to cleaning the rooms and making beds. Mother was also teaching school part of the time.

I still have the guest book that they signed. They came from everywhere. It was always interesting to visit with them.

My parents built a cottage in the back yard in 1946 which was also used for tourists. We called it "The Little House". It had two bedrooms connected by a bathroom. The first people to stay there were some friends from Maryville, Tenn., who were down for the first Tangerine Bowl Game which featured Maryville College and another team. In the off-season I had several slumber parties out there.

In the mid 1950's, one of the bedrooms was made into a kitchen/living room and it became an apartment. We rented this out until we moved in 1972. During that time, we had several interesting renters; ball players, navy couples, single men, retired couples, college boys, etc.

When French Avenue was widened in 1955 and became 17-92, mother took down her Hibiscus Tourist Home sign. But she still had friends who continued with their tourist homes and they would occasionally send some to us. One of these was Mrs. Rockey. When I would come home from Stetson or Orlando for the weekend, she would sometimes have my room rented out for several days and I would have to sleep on the couch in the living room. The last entry in the guest book was in 1961.

Gasoline Stations
As mentioned before, Park Avenue was still 17-92 in 1952, so the majority of gas stations were at that street. These were; Seminole Tire Shop at 201, Bill Johns Gulf at 120, H.B. Pope at 201, Glenn Goemle Sonoco at 300, Jeff's Sinclair at 718, Imperial Oil at 1208, and H.B. Owens Gulf at 1219. There were four stations on Sanford Avenue; Gene's Texaco at 1120, Karraker's Standard Oil at 1127, Ed and Jeff's Amoco at 1195 and Rotundo Brothers at 2501.

Others were Crawford and Lake Thrifty Service, 300 E. Second, Kent's Garage at 201 E. Commercial, and Motors Inn on West Seminole Blvd.

Several of these stations are still there, but have been remodeled into something else. Examples: B. Pope at 2nd and Park has been a beauty salon for several years; the Sinclair station is almost unrecognizable as it has been remodeled into Pierce and McClain Associates; First Presbyterian Education Building is on the site of Goemle's station, and Bill Kirchoff's Edward Jones Investments is the former Amoco at 201 Park Avenue.

Produce Commission Markets
During the 1950's, Sanford was still a large agricultural area. There were farms and groves surrounding the city.

Several produce merchants were

See Stinecpher, Page 7A

SHS JROTC bestows honors

By Marva Hawkins

Seminole High School Air Force Junior ROTC-FL-872's annual Military Awards ball and Dinner Dance was held Friday, April 15 at the Heathrow Country Club.

Two hundred military personnel, distinguished guests and fellow cadets attended this evening of awards and honor.

Cadet Col. David Marcus, Special Assistant to the Senior Aerospace Science Instructor, and Cadet Col. Samantha Marie Ruiz, Cadet Group Commander of FL-872 presided.

Seminole High School staff was introduced. Attending were Mr. Walt and Mrs. Griffin, Principal, Senior Aerospace Science Instructor Col. Charles and Mrs. Gibson, Senior Master Sgt. Gerald W. and Mrs. Smith, Senior Master Sgt. James H. and Mrs. Sanders.

After a delicious dinner, Cadet Samantha Marie Ruiz, Cadet Group Commander, a senior in the International Baccalaureate program, plans to pursue her education at the University of Rochester. She has, for the past four years, been a member of the Drill, Saber Team, and attended summer leadership schools including the 2003 National Honors Camp at Embury-Riddle.

Cadet Col. Ruiz began the presentations of the distinguished National AFJROTC aware presenters.

1 - Chief Warrant Officer Charles M. Noppinger presented the Reserve Officers Association award to Cadet Capt. Timothy S. Gillespie, Cadet Squadron Commander of "A.B.C."

2 - Major Joseph Small presented the Tuskegee Airmen Incorporated Award to Cadet 1st Lt. Gilberto Ortiz, cadet color guard commander, and C/T/Sgt. Gabriel Rivera, color guard.

3 - Frederic Gains presented the Central Florida Chapter of the American Revolution Award to C/2nd Lt. Matthew A. Cothrine, cadet public affairs officer.

4 - Staff Sgt. Wallace L. of the National Sojourners presented the award to C/1st Lt. Felipe Carvalhedeo, cadet male logistics officer, cadet rifle team commander.

5 - Master Sgt. And Mrs. Norman Cass presented the Veterans of Foreign Wars Post 10108 award and Auxiliary and VFW Dist. 18, went to C/Capt. Sahlee Pilch, C/Major Erik Adamson, Cadet operations support commander, C/2nd Lt. Mona Nsouli, cadet financial management officer, and cadet saber team commander.

6 - The Military Officers Association of America award was presented by Chief Warrant Officer Robert L. Hoy, also the Military Order of World War Award was given to C/2nd Lt. Chafic Nsouli, cadet drill team commander, and cadet Nicole Batarick, drill team.

7 - American Veterans (AMVETS) award was presented by Major Joseph Small to cadet Ashley Peterson of the drill team.

8 - American Legion post No. 53's Military Excellence award presenter John Koval and Mary Holt presented scholastic awards to C/Col. David Markus, special assistant to Col. Gibson. Excellence award was presented to C/Maj. Mark Bosse, cadet vice group commander.

9 - Air Force Association Award presenter Chief Master Sgt. Richard Ortega presented the award to C/Master Sgt.



Cadet Col. David Markus and Cadet Col. Samantha Marie Ruiz, masters of ceremony for the evening.

Nelson Rivera, cadet First Sgt. Of the rifle team, color guard and drill competition.

The leadership Education One Essay 2005 Awardees were Eric Broadhurst, Cody Shane and Nicole Batarick.

Individual Drill Routine trophies, 1st place at Pine Ridge to C/Tech Sgt. Richard Wendell, 2nd place at Bellevue to C/2nd Lt. Chafic Nsouli, 1st lace unarmed at Space Coast, C/2nd Lt. Mona Nsouli, 3rd place armed went to C/Master Sgt. Nelson Rivera and 1st place Armed to C/1st Lt. Gilberto Ortiz, 2nd place color guard commander Bellevue drill meet to C/1st Lt. Gilberto Ortiz.

Color Guard placed first in Regulation, first place in special, and first overall to Cadets 1st Lt. Felipe Carvalhedeo, C/Master Sgt. Nelson Rivera, T. Sgt. Gabriel Rivera and commander 1st Lt. Gilberto Ortiz.

Co-Curricular activities ribbons were presented to Cadets David Markus, Samantha Ruiz, Mark Bosse, Chafic Nsouli and Mona Nsouli, exceptional leadership.

Superior Performance Ribbons for outstanding meritorious achievement on behalf of AFJROTC award went to Matthew Harris, Mark Bosse, Ashley Peterson for community service and canned goods award to Joshua Jordan and Ashley Peterson. Boys State to Nelson Rivera, drill team commander Chafic Nsouli, and individual drill routines to Gilberto Ortiz and Mona Nsouli.

Senior Aerospace Science Achievement for Instructors - Samantha Ruiz, GPA 4.310, Matthew Cathrine GPA 4.17, and Eric Broadhurst GPA 4.024.

Leadership Ribbon in AFJROTC Cadet Corps training activities to David Marcus, Samantha Ruiz, Mark Bosse and Nelson Rivera.

Distinguished Cadet Chafic Nsouli.



Seminole County Chapter of FAMU, Alumni President Dayle Mobley with speaker, Attorney W. George Allen.

FAMU annual awards banquet

The Seminole County Chapter of Florida Agricultural and Mechanical University Alumni Association scholarship banquet was held Saturday, April 23 at the Sanford Civic Center.

Alumni, friends, and family gathered to support this annual scholarship banquet. Master of Ceremonies was alumnum Stewart

Barker, Seminole Retired Educator; Musical renditions were given by Elouise W. Dilligard at the console for the dinner music.

Invocation was given by Alumnus Sylvester Johnson. Beverly Mims, Seminole County educator extended words of welcome to the guests.

Alumnus Ella Lingard introduced Dr. Velma H. Williams, Dist. 2 City Commissioner and Vice Mayor, who extended greetings from the City of Sanford and the Seminole County Chapter FAMU Alumni.

Guest entertainers for the evening were members of St. John Baptist Church raise and Worship Ministry who rendered two inspirational numbers under the direction of Rena Thomas, choreographer.

After a delicious dinner, Alumnus Queen S. Jones introduced the speaker,

See Hawkins, Page 7A

Stetson's Comer Hong Kong feels like home now

This week we continue our peek at Hong Kong, as viewed by Geneva resident Richard Simonton, who is there as principal audio/video engineer for the Tomorrowland area, which includes the Space Mountain and Buzz Lightyear attractions at Hong Kong Disneyland. (This is Simonton's fourth new Disney Theme Park - another recent project was Mission:SPACE for EPCOT.) For Simonton however, the real magic is in the city itself and the people who live there. Writes Simonton in part two of a two part series:

I almost said back home, but Hong Kong feels like home now (I never expected that to happen) and visions of Geneva have begun to fade. As I recall, the people in Geneva have round eyes and eat with forks. They prefer chicken breast meat to chicken feet. They mow lawns and drive cars and throw a football (so why do they call it a football?) and listen to country music. The women wear sensible shoes and speak loud enough to be heard. But you all know what the people are like in Geneva. I was merely refreshing my memory.

Don Robinson, the man in charge of opening Hong Kong Disneyland, said in an interview: "This is the most social, friendly place I have lived in. I think the people who live and work here are Hong Kong's best assets." He's right. The people I work with are certainly the best. Funny thing about the natives, though: My Cantonese Language teacher, Betty, said that Hong Kongers don't visit the local points of interest any more often than New Yorkers tour the Statue of Liberty or Genevans go to see the piece of the airplane stuck in the palm tree. Then what, I wonder, makes people travel half-way around the World to see what the locals take for granted? The South China Morning Post's weekly travel guide recently proposed a vacation to Florida. Not Miami and Orlando, or even Geneva and Osteen. The article was illustrated with photos of Clewiston and LaBelle! I'm not kidding.

Meaning no disrespect to Florida, I don't think my state has a lot to offer a visitor from Hong Kong. On the other hand, Hong Kong is the perfect place for a Floridian to enter another World - foreign and exotic - without subjecting himself to the inconvenience of insurmountable language barriers, unsanitary conditions, inedible food, devious taxi drivers, or social and political prejudice. He could find all of those conditions here, of course, but would have to hunt for them.

It's not true that English is spoken everywhere. This is no longer a British Colony and many residents never bothered to learn the language when it was, but it doesn't matter. People will help if you stray out of range. Foreigners are not scorned.

Taking the other potential tourist hazards in the order I mentioned, I must say that this is the cleanest city I have ever visited. Amalys are everywhere, sweeping sidewalks with brooms made of palm branches. It's the same with interior spaces. There's a little lady, less than a meter tall, who races with her broom through the Island Line train between the Central and Sheung Wan Stations. Restrooms (called toilets here) have full-time attendants - even the public conveniences in down-scale neighborhoods.

As for the food, there's everything you could ever imagine putting into your mouth and a whole lot more. The restaurants all seem to be thriving, whether filled with ex-pats or locals. And by the way, the authentic Chinese food is for the Chinese, and the Western food is for the rest



A Chinese family enjoys the sights and sounds of a Disney theme park. Hong Kong Disneyland is set to open in September and Geneva resident Richard Simonton played a key role in its Tomorrowland area.

of us, with very little overlap. The common ground is a fusion menu, or taking a different tack entirely and going for Thai or Indian cuisine. I have several favorite restaurants over here, but I still prefer EPCOT for Chinese food and Tonino's for Italian back home. (There, I said it.)

And a comment about the taxi service: Tourists might be fair game everywhere, but I have never been taken advantage of in a taxi in Hong Kong. (No, that was not what I meant.) Taxis are cheap and reliable, and there are about 600,000 of them (as I read somewhere). One night after Mickey Mouse picked up the bill for dinner, I was feeling generous and gave the taxi driver what amounted to about 4 American dollars as a tip. "Too much," he protested, and handed half of it back. Don't expect that from a taxi driver in Geneva.

Regarding national prejudice, we Americans are imperialists predisposed to violence, or so it says in the newspaper. Fortunately for me, Mickey Mouse is a citizen of the world, and even more beloved here than back home. The Hong Kong Disneyland project was initiated by the government and the public eagerly awaits its boost to the local economy.

Shopping is the big activity here. My son and daughter came over during Christmas and said that Hong Kong was the most exciting place in the world. They enjoyed window shopping among the elegant stores and fashionable brands, then spending their money on bargains that were "just as good" and 95 percent cheaper in other parts of town. Excitement means different things to different people, of course, but for vitality, comfort, and convenience, yet with enough diversity and adventure to satisfy any reasonable person, Hong Kong is the place to go.

I haven't mentioned all of the obvious tourist sights (or tourist traps) which are generally less interesting than the places I have discovered on my own, but the Tourist Authority Web site is very good at www.discover-hongkong.com/usa/. And if you would like to see some of my snapshots, visit www.richardsimonton.com. My site includes a page for The Greater Geneva Grande Award

Marching Band. Here in Hong Kong, the Wanchai Brass Band plays on street corners to raise funds, so perhaps the Geneva Band ought to become self-sufficient in that same way.

There's so much more to Hong Kong. The street markets could fill a book. (I was at the Ladies Market a couple of weeks ago with a friend who bought a beautiful new Rolex watch for \$35. It broke before we had gone three blocks, though I believe Rolex watches are guaranteed for life.) The street markets are either infamous, for tourists, or un-famous, for the locals. I prefer the latter. That's where you really feel you are in China and where it helps to know your numbers in Cantonese, but those are easy to learn.

Betty keeps telling me during lessons about interesting places to visit and I am always surprised they are not in the guidebooks. She explains that it's because these out-of-the-way temples and museums and areas of natural beauty are not competing for tourist dollars. My next outing will be to Waterfall Bay near Aberdeen, on the other side of Hong Kong Island. I have a photograph taken there in about 1860 and I want to compare "then and now." The Hong Kong Waterfalls Web site warns that it has lost a lot of its grandeur in the last century and a half.

Betty also mentioned a temple that represents three faiths, Taoism, Buddhism, and Confucianism, though she pointed out that the latter is more a philosophy than a religion. A visit to it should prove fascinating. Could you imagine a Geneva church that practiced three faiths? I'm just beginning to realize so many things yet to see and do. I'll have to stay a year.

Love to Geneva, Richard Simonton (Sihn Mahn Tohng) Hong Kong Disneyland is scheduled to open September 12 (no matter how long Richard stays). For more information visit www.hongkongdisneyland.com

We need you to tell us what you know that is good about Geneva! Please share your information, ideas and comments by calling 407-349-2140, via e-mail at darlas@inspnet.net, please put "Stetson's Corner" in the subject line, or with a fax to 407-349-1311. Thanks!

Hawkins

Continued from Page 6A

Attorney W. George Allen, Crooms Academy graduate of 1954 and Sanford native, who is also a graduate of FAMU and the University of Florida. Presently he has a law practice, specializing in trial probate, personal injury and insurance defense.

The evening's message to his fellow home-towners and alumni was one where all can play their part in helping to educate our students.

Attorney Allen made the great appeal to save FAMU as one of the appointed Trustees of FMU, appointed recently by the Governor. FAMU Alumni and well-wishers must have the school and students at heart. We must keep it a well-supported school and be sure that FAMU takes its rightful place.

The school needs tax dollars and should receive their fair share of the tax dollars. \$42 million is needed, so let us serve as active partners and contribute to our college of love and charity. FAMU'ers will fight and win whatever the battle be.

After this message of love and support from a dedicated FAMU'er, Attorney Allen of Fort Lauderdale greeted his many classmates, friends and fellow Alumni.

The guest was treated to the selection, "Lord I thank You for This Day" by Elouise Dilligard to close out the lovely evening. Resident of the Seminole County Chapter of FAMU Alumni Association, Daryl Mobley, made a presentation of love to the speaker and gave words of thanks to the audience. After this, the group sang FAMU's Alma Mater.

Recipients of the scholarships will be named at a later date.

The Pre-Mother's Day Tea, sponsored to honor the ladies of Redding Garden, Castle Brewer Court was an afternoon of tea



Several moms receive flowers and cards at the Pre-Mother's Day Tea.

and entertainment, sponsored by the Resident's Council. Betty Furgerson's resident initiative co-coordinator, along with Sheral Moore with the Grove, had the Kofe Kids make flowers and Mother's Day cards for each lady. Thanks to Inera Walker, Rev. Katy Norfeet and Barbara Green who helped make this a great day for the ladies; Lidia Logan, Phillis Freeman, Mary Noble, Mary Jackson, Josephine Banks, Phi Phi, Beatrice Jones, Alberta McNeely, Velda Cain, Lizzie Christian, Lula Davis, Minnie Johnson, Enid Eubanks, Kathy Osgood, Queen Williams, Therese Perry, Mary Williams, Ruby Crumity, Hattie Shaw, Zora Taylor, and Darling Lewis. A happy Mothers Day to all mothers.

The Classic 50s Reunion Committee will meet Saturday, May 14 at 9:30 a.m. at the Elks Lodge, East 7th Street and Cypress Avenue. All Crooms Academy students and graduates who were attending Crooms during 1950 to 1959 are urged to attend the planning meeting for the reunion, to be held in December of 2005. Richard "Dick" Evans,

Chairman. Crooms High School Class of 1965 will meet Saturday, May 14, at 2 p.m. at Barnhill's Restaurant, Highway 17-92 in Casselberry. 40th Anniversary activities are in the planning stage. All 1965 Crooms graduates are invited. For information phone Dr. Barbara Kirby-Bentley at 407-322-0625 or Cynthia Kendrick Oliver at 407-687-1576.

St. Matthew M.B. Church, 3724 East Main Street in Midway, will begin celebrating their pastor's anniversary on Sunday, May 15 at 4 p.m. by sponsoring 100 Women in White program. The theme for the occasion is "The Hem of His Garment". Guest speaker is Minister Alec Richardson of Greater Dimensions Christian Assembly of Dunnellon, Florida. The tasks of women in Christian education are to reach people for Christ and to lead them to grow as disciples so as to experience their full potential in Christ doing all of this through Faith. The attire for women is all white.

Rev. L.J. Wilson, Pastor, Sister Cynthia Oliver, chairperson.

John Eick at 116 W. 16th Street, J.C. Hutchison Co., at 103 E. First Street, and Standard Growers Assn., at 810 West 13th Street.

Lawyers listed were: Lloyd F. Boyle, Mack Cleveland, Gordon Frederick, Householder and Associates, John Leonardy, James Sharon, Edwin Shinholser, G. Andrew Speer,

Stinecipher

Continued from Page 6A

located at the State Farmers Market, 1300 French Avenue. These included; Corleys Produce Co., Jack W. Flint, W.L. Justice, Harold Kastner, Reuel Robison, Sanford Produce, Whelchel and Lockett, Whelchel and Porter and W.N. Williams.

Those located elsewhere were Chase and Company at 202 Oak Avenue, Dingfelder and Saperstone at 111 N. Park,

Hospice receives donation

ALTAMONTE SPRINGS — Hospice of the Comforter received a \$108,600 donation from the estate of Helen May Griffith Pessirilo, who died under Hospice care in 2004.

In honor of Pessirilo, Hospice of the Comforter's Volunteer Coordinators office will be named after her.

"Gifts like this are significant because they show us that the excellent care we pro-

vide is recognized and highly valued by our patients and their families," said Robert Wilson, president of Hospice of the Comforter.

Hospice of the Comforter is a nonprofit organization serving terminally ill patients in Seminole, Orange and Osceola counties.

It has provided more than 9,000 families in Central Florida with free care.

ARLO	ANEW	SPAN	MATH
CHESS	MOVE	SPORTS	OLIO
HIGH	HOPES	YOUTH	HOSTEL
ENA	AUER	FRET	OLEARY
SOLEMN	CLU	WORDY	
AUTO	GRAPH	PHOUND	BOB
RAFTS	GUAM	AUNT	OPERA
OURS	SLATE	SSTS	GLADS
TRE	ELEVENTH	HOUR	ACES
CANOLA	ARCO	NNE	THRO
CHILI	SOUPS	GARTH	
NEHI	ONT	GRIM	TEEOFF
OCHO	MARCH	HOLIDAY	UAE
GLOAT	RULY	VERAS	PSIS
GARNI	ATOP	INTS	FEELS
STN	EIGHTEENTH	HOLE	
ETTES	MCS	MANTAS	
CARNAC	OBIE	MOAS	OLE
CLUTCH	HOMER	POSH	HOTEL
CODE	YODELS	RELAY	RACE
PEER	BENT	OTOS	ELKS

See the crossword puzzle on Page 4A

Yellowstone

Continued from Page 1A

Superintendent Lewis was in Lake Mary this week to serve as the commencement speaker for a graduation ceremony held at Seminole Community College.

Lewis graduated from SCC in 1976. Originally from Ohio, Lewis attended Seminole High School before enrolling at SCC, where she began the journey that would eventually lead to her prestigious position at Yellowstone. Lewis last visited the SCC campus four years ago.

"I had a great time going to school here. I got what anybody wants to get: confidence, experience, and great competency. I had to read, I had to write, I had to take tests...I think there's a duality between competency and confidence. Competency builds confidence. When you learn something and then you practice it, it makes you feel good. I left feeling good and I felt very grateful for my time here."

After graduating from SCC in 1976, Lewis moved to Pensacola to attend the University of West Florida.

"I knew I wanted to be in the Park Service when I went on to the University of West Florida. When I was there I started working as a seasonal park ranger, working summers at Gulf Islands National Seashore. I was a historian, so I led tours, wrote historical programs, did research and worked on museum exhibits."

In 1978, Lewis graduated magna cum laude from the University of West Florida with a bachelor's degree in American History. She spent 11 years at Gulf Islands National Seashore where she served as a park technician, park historian, supervisory park ranger and management assistant to the park superintendent.

In 1988, Lewis spent time in Haiti assisting the United Nations in its attempts to educate Haitian citizens and governmental leaders on the importance of conserving natural resources.

Lewis spent 1989 as the acting superintendent for the Christiansted National Historic Site and Buck Island Reef National Monument in the U.S. Virgin Islands. Lewis then returned to Florida in 1990 to serve as the first superintendent at the newly created Timucuan Ecological and Historic



Yellowstone Superintendent and SCC alumna Suzanne Lewis, right, stands with SCC President E. Ann McGee.

Preserve, located in Jacksonville.

In 1997, Lewis became the superintendent for the Chattahoochee River National Recreation Area in Atlanta. She spent three years running one of the busiest recreation areas in the United States. While at Chattahoochee, Lewis became involved in the Senior Executive Leadership Program.

"When I finished that leadership program, that made me eligible to apply to be the superintendent at Yellowstone or other large parks that are Senior Executive parks." Lewis served for two years as the Superintendent of Glacier National Park, in northwest Montana.

In her current position as the superintendent of Yellowstone, Lewis deals with a variety of complicated issues.

Snowmobiles in the park have been a hot topic. Lewis and her staff came up with a compromise for limited and regulated snowmobile use inside the park. Snowmobile groups must be accompanied by an approved park guide and are allowed only on snow packed roads.

Another controversy involves management of the 4,300 bison. Yellowstone is home to the last free roaming herd of bison in the United States and the most genetically pure herd in the world.

The controversy centers on the prevention of the spread of brucellosis, a disease that can cause accidental abortions among domestic cattle. Domestic cattle are at risk of contracting the disease if they come in contact with birthing

material or newly born bison calf that is infected. Bison that wander outside the park boundaries are now tested for the disease.

The reintroduction of wolves into the park, protecting grizzly bears from being hit by cars, and limiting the number of the invasive lake trout in the park's water system are other examples of the thin line Lewis must walk in trying to do what is best for the animals while protecting tourists that help sustain the park.

Another recent controversy centered on the construction of a cell tower near Old Faithful.

"That's a kind of modern interface needed to manage the park," Lewis said. "The cell phone tower is real important for safety when you have as many as three million people visiting the park — two million of them between Labor Day and Memorial Day."

In addition patrolling the 150-mile park radius that borders Wyoming, Montana and Idaho, Lewis spends a great deal of time in Washington, D.C., where she answers to her boss, Gale Norton, secretary of the U.S. Department of the Interior.

Lewis said she is grateful for the love and support provided by her husband, Michael — a master electrician, stained glass artist and fisherman extraordinaire.

Although her journeys have led her far from Sanford, Lewis said: "A big piece of my heart is here in Central Florida." Lewis' parents are buried here and her brother, Burton Lewis, still lives in the area.

Run Your Ad Statewide

Place a classified ad in over 160 Florida newspapers and reach over 5 Million readers for just \$450.

Place a display 2x2 or 2x4 in 113 Florida newspapers and reach over 4 Million readers.

www.florida-classifieds.com

(866) 742-1373

FLORIDA FOLK FESTIVAL

Celebrating Florida's Diverse Heritage at the Stephen Foster Folk Culture Center State Park in White Springs, FL

MUSIC. HERITAGE. LEGEND. • MAY 27-29, 2005 •

Experience old-fashioned Florida storytelling, crafts and culture, plus Emmylou Harris and over 300 performers.

Visit FloridaFolkFestival.com today, or call 1-877-6FL-FOLK.

\$1,000,000

Free Report "Your Mortgage Can Make You a Millionaire" Free Report

Discover 7 Secrets to Tax-Free Wealth

www.gersonfunding.com/ad/FL

CASH NOW

As seen on T.V.

FOR STRUCTURED SETTLEMENTS, ANNUITIES and INSURANCE PAYOUTS

(800) 794-7310

J.G. Wentworth means CASH NOW for Structured Settlements!

PUBLIC NOTICE – Airport Boulevard Extension from SR 46 to CR 15

Seminole County invites you to a **Public Information Meeting** for the Preliminary Engineering Study of the Airport Boulevard Extension. This extension will be located in Sanford, Florida between SR 46 and CR 15, a length of approximately 1.7 miles.

Seminole County staff as well as the engineering consultant will be available to discuss the project and answer your questions beginning at the 5:30 PM open house session. The formal presentation will start at 6:30 PM. Please refer to the map for the project limits and meeting location.

Thursday, May 19, 2005
5:30 PM – Open House
6:30 PM – Formal Presentation
Central Baptist Church
3101 West SR 46
Sanford, Florida 32771

Anyone needing special accommodations under the Americans with Disabilities Act of 1990 should call the number below at least 7 days prior to the meeting.

For more information regarding this project, please contact Mr. David Nichols, PE at (407) 665-5657.
Email: dnichols@seminolecountyfl.gov

TRANSMISSION TROUBLE?

Harrell & Beverly Transmissions

209 W. 25th St., Sanford
Since 1959...Same Location
MV-00564

322-8415

Drugs

Continued from Page 1A

distribute the crack to street dealers in the Georgetown area of Sanford, and Hillery would distribute it to the dealers in the Goldsboro area of Sanford.

Authorities, acting on a tip, began the operation in early November. Olson said the tip stemmed from a complaint, but agents did not want to elaborate further.

On Wednesday night, arrest warrants and search warrants were served. Davis, Perkins and Hillery were all arrested, as was Davis' girlfriend, Katrina Southward.

Davis is accused of armed trafficking, operating a continuing criminal enterprise,

and trafficking in excess of 400 grams of cocaine. Southward, 26, is accused of armed trafficking.

According to arrest reports, Davis and Southward were arrested at 7311 Lake Drive in Sanford about 8:30 p.m. Tuesday.

Teams of agents working with a warrant searched the home and seized 21 ounces of cocaine (valued at \$750 per bag), numerous scales, and vacuum baggies under the kitchen sink.

Agents also retrieved mail addressed to Southward and Davis at the Lake Drive address. Multiple firearms were also found. Both defen-

dants invoked their right not to speak. Five minutes later, however, Davis changed his mind.

"Davis advised that the cocaine located underneath the sink did in fact belong to him and he wished to keep Southward from going to jail," the report said. He also said the firearms located in his bedroom were his.

Law enforcement officers identified Davis' business as "Behind Bars Records." It's believed he was financing his operation through illegal drug sales, Olson said.

Perkins had just begun recording a rap album at the time of his arrest, according

to a Sheriff's Office news release.

Perkins is accused of operating a continuing criminal enterprise, and trafficking in excess of 400 grams of cocaine.

He was arrested late Tuesday night at 1424 Windridge Circle at Windchase Apartments in Sanford. Again teams of agents searched the residence. Agents found a Dan Wesson .44 magnum revolver handgun and one Smith and Wesson .357 magnum revolver and six unknown white pills.

On a footstool in the living room was \$5,520 in U.S. cur-

rency. Cocaine or cocaine residue was found in the microwave oven, the kitchen counter, and on stove burners, agents said.

A small amount of marijuana was also found in Perkins home, and he was charged with possession on that count as well.

Hillery is accused of trafficking in excess of 400 grams of cocaine.

Sanford Police Department officers found Hillery sitting on the front porch of his home at 1006 S. Mangoustine Ave. Like Perkins, he had an outstanding warrant on trafficking in cocaine.

Police said Hillery was cooperative and said the only cocaine he had left was

"cooked" and had already been dispensed to the "crackheads." Hillery told an officer to look in the front yard for himself.

The officer found a 6-inch orange cylinder, which contained what police determined was 10 ounces of cocaine.

Judge Ralph E. Eriksson set bond at \$200,000 for the two accounts against Davis; Perkins' bond was set at \$125,000, and Hillery's at \$105,000. As of Thursday, none of them had bonded out of jail.

Southward bonded out of jail early Thursday. Eriksson had set it at \$10,000.

"Unfortunately, there are other people just waiting to fill the void," Olson said.

SEMINOLE COUNTY BOARD OF COUNTY COMMISSIONERS NOTICE OF PUBLIC HEARING May 10, 2005 1:30 P.M.

Notice is hereby given that the Seminole County Department of Fiscal Services will conduct a public hearing on May 10, 2005, beginning at 1:30 p.m., or as soon thereafter as possible, in the County Services Building, 1101 East First Street, Sanford, Florida, Room 1028 (Board Chambers). The purpose of this public hearing is to amend Resolution Number 2004-R-174 by adjusting Fiscal Year 2004/05 budget revenues and expenditures by \$56,865,783 to reflect prior year cash balances and other adjustments.

Additional information regarding the proposed amended resolution is available for public reviewing 1101 East First Street, Sanford, FL 32771, Room 3325, between the hours of 8:00 a.m. and 5:00 p.m., Monday through Friday, excluding holidays. Persons with disabilities needing assistance to participate in any of these proceedings should contact the Human Resources Department ADA Coordinator 41 hours in advance of the meeting at (407) 665-7941. Persons are advised that if they decide to appeal any decisions made at this hearing they will need a record of the proceedings, and for such purpose they may need to ensure a verbatim record of the proceedings is made which record includes the testimony and evidence upon which the appeal is based (Florida Statutes, Section 286.0105).

Fund Description	Current Budget	Total Adjustments	Adjusted Budget
General Fund	\$196,899,343	\$7,565,728	\$204,465,071
Police Education	175,444	4,528	179,972
Tank Inspections Grant	155,428	151,795	307,223
Natural Land Endowment	1,377,526	50,085	1,427,611
Boating Improvements	259,759	131,663	390,422
Petroleum Cleanup Fund	502,092	65,913	568,005
FAC Commercial Paper Fund	-	-	-
Adult Drug Court Grant	203,599	34,629	238,228
Supervisor of Elections	62,822	-	62,822
Development	8,090,733	425,992	8,516,725
County Grants	-	-	-
Community Development Block Grant	5,809,377	-	5,809,377
Home Grant Program	3,425,471	623	3,426,094
Drug Abuse Grant	280,805	-	280,805
Emergency Shelter Grants	109,894	-	109,894
Community Service Block Grant	228,589	24,191	252,780
Disaster Preparedness Grant	128,780	-	128,780
Alcohol/Drug Abuse	189,762	(21,435)	168,327
Court Facility Fees - County	-	217,777	217,777
Court Facility Fees - Circuit	-	24,811	24,811
Civil Mediation/Arbitration County	-	182,832	182,832
Civil Mediation/Arbitration Circuit	-	231,053	231,053
Family Mediation	-	185,008	185,008
Stormwater	27,990,715	(1,820,348)	26,170,367
Economic Development	2,126,769	525,417	2,652,186
Tree Donations	5,000	(832)	4,168
Public Safety Donations	4,426	(1,385)	3,041
Library Donations	114,007	61,715	175,722
Animal Control Donations	17,745	18,792	36,537
Historical Commission Donations	29,705	(6,962)	22,743
4-H Council Donations	22,212	3,678	25,890
Infrastructure Projects	-	330,809	330,809
Transportation Trust Fund	49,955,200	1,484,317	51,439,517
Mass Transit	3,269,834	(135,857)	3,133,977
Fire Protection	42,257,653	2,357,278	44,614,931
Infrastructure Surtax Fund	102,350,455	11,471,004	113,821,459
Infrastructure Surtax Fund	78,048,751	2,326,625	80,375,376
Arterial - Impact Fees	24,838,910	9,289,657	33,928,567
North Collector - Impact Fees	4,380,180	508,896	4,889,076
West Collector - Impact Fees	19,480,395	206,036	19,686,431
East Collector - Impact Fees	6,078,325	254,129	6,332,454
South Central - Impact Fees	11,761,471	17,075	11,778,546
Tourist Development Fund	2,555,663	612,929	3,168,592
EMS Trust Fund	126,000	-	126,000
Affordable Housing Fund (SHIP) 01/02	650,000	-	650,000
SHIP Program 02/03	3,464,391	3,799,815	7,264,206
SHIP Program 03/04	2,489,395	949,843	3,439,238
SHIP Program 04/05	3,300,000	-	3,300,000
Law Enforcement Trust Fund	97,584	(55,857)	41,727
Law Enforcement Trust Fund - Local	35,000	33,993	68,993
Law Enforcement Trust Fund - Justice	3,500	3,184	6,684
Emergency 911 Fund	2,019,845	723,766	2,743,611
Fire/Rescue - Impact Fee	3,373,342	49,306	3,422,648
Library - Impact Fee	122,749	350,211	472,960
17/92 Redevelopment Fund	2,405,964	402,462	2,808,426
Street Lighting District	2,190,602	(95,648)	2,094,954
Solid Waste MSBU Fund	17,399,218	868,470	18,267,688
MSBU Fund	613,695	(46,658)	567,037
MSBU - Lake Pickett Aquatic Weed	79,847	38,657	118,504
MSBU - Cedar Ridge - Maintenance	41,778	2,196	43,974
MSBU - Chula Vista Road	42,183	(2,041)	40,142
MSBU - Howell Creek Aquatic Weed	7,013	1,088	8,101
MSBU - Dixon Road	54,401	4,162	58,563
MSBU - Genova Dr Water District	26,041	360	26,401
1996 Limited GO Bonds	1,950,694	29,934	1,980,628
2002 Gas Tax Revenue Refunding Bonds	1,254,821	115,733	1,370,554
1996 Sales Tax Revenue Bonds	607,504	20,611	628,115
1998 Sales Tax Revenue Refunding Bonds	1,182,963	48	1,183,011
2001/2005 Limited GO Bonds	2,091,401	217,756	2,309,157
2001 Sales Tax Revenue Bonds	2,771,064	(32)	2,771,032
Natural Lands Projects 2001	14,824,201	6,061,552	20,885,753
Courthouse Project 2001	4,180,140	3,114,200	7,294,340
Water & Sewer	104,474,824	2,555,620	107,030,444
Solid Waste Fund	33,544,349	452,284	33,996,633
Self Insurance Fund	12,118,930	492,602	12,611,532
Grand Total	\$810,329,279	\$56,865,783	\$867,195,062



Photo from Seminole County Sheriff's Office
Weapons and drugs discovered when search warrants were issued this week following a six-month investigation by the CCIB.

Unlock unlimited profit potential as a NORMI™ Certified IAQ/Mold Inspector.

- Knowledgeable solutions for your client's mold & air contamination problems
- Identifies profitable sanitization & remediation project leads
- Certification classes in your area
- Support Support Support

NORMI Choose in your area are filling up fast!
800-419-0539

New Hope Family Care
2425, South Park Avenue, Sanford
www.newhopecounseling.us

Are you struggling with Alcohol, Anger or Abuse?

NEED SOME HELP?

New Hope Family Care has 4 new support groups - just for you

Join one of our Groups, get the help and support that you need and meet others dealing with the same issues.

MON: 7:15pm - 8:15pm **SUBSTANCE ABUSE**

TUE: 10:30am - 11:30am **VICTIMS OF DOMESTIC VIOLENCE AND ABUSE**

WED: 6:00pm - 7:00pm **AA/NA 12-STEP PROG.**

FRI: **6:15pm - 7:15pm ANGER MANAGEMENT**

FOR FURTHER INFORMATION OR TO RESERVE YOUR PLACE
Call 407- 302- 6555

Listed Treatment Provider - Florida Dept. of Corrections, (Circuit 18)

Ready for School. Ready for Life. Is Your Child Prepared?

EARLY LEARNING COALITION OF SEMINOLE

Seminole County residents, pre-register your child now for **Florida's Voluntary Pre-Kindergarten Program**

Designed to help build a foundation for educational success, the VPK program will be available at no cost to families beginning in the 2005-2006 school year

To be eligible to participate in VPK you must be a Florida resident and your child must be 4 years old by September 1, 2005. The program is only available to four-year-old children

For more information or to pre-register go on-line to www.vpkflorida.org (Please register only one time)

Don't have Internet access? Call (407) 324-9999

Sponsored by the Early Learning Coalition of Seminole and AVI

Sports

Briefs

FASCAR RACING
Tonight (Saturday) at New Smyrna Speedway, all MOTHERS get in free and will receive a flower for Mother's Day Sunday. Plus for the kids this week, KIDS rides.

So kids, bring your MOMS out for a Mother's Day flower and for some great short track racing with a Super Late Model 50, Open Wheel Modifieds, Sportsman, Super Stock, Mini Stock and 2 Strictly Stock features.

Grandstand opens at 6 p.m. with racing action at 7:30 p.m. General admission is \$10, students and seniors \$5, children 11 and under FREE.


New Smyrna Speedway is located between SR44 and SR415 between I-4 and I-95, eight miles west of New Smyrna Beach in beautiful Samsula. See ya there!!!!!!!!!!!!!!

KRUSH TO OPEN SEASON TONIGHT

The Central Florida Kraze and their sister team, The Krush, are part of the Premier Development League (men) and the W-league (women). They compete in the highest level of men's and women's soccer played in Florida.

The Central Florida Krush is kicking off their inaugural season tonight. See Briefs, Page 6B

Baseball backed up



Lake Mary Junior Josh Smith hurled a beauty at Winter Park on Tuesday, scattering four hits and striking out 10, including the final five in a row, as the Rams edged the Eagles, 2-1, in the Class 6A-District 3 Tournament at Lake Brantley High School.

Most district finals to be played today because of weather

By Dean Smith
Sports Editor

SANFORD — What is usually a leisurely paced competition, by baseball standards, has suddenly become an emergency grind after Mother Nature put a two-day hold on activities.

The only local tournament not affected was the Class 1A-District 9 Tournament at The Master's Academy in Oviedo as that tournament set-up its Championship Game, which featured a budding rivalry between No. 1 seeded Lake Mary Prep and No. 3 seeded, and two-time defending district champion, Orangewood Christian, before the rains came.

Both of those teams know they will be playing in Tuesday's (May 10) Regional Quarterfinals and were the first team's to advance to the regionals as they played their final last night (Friday).

Who else is in was not available at press time as the Class 6A-District 2 Tournament at Historic Sanford Memorial Stadium, the Class 6A-District

3 Tournament at Lake Brantley High School and the Class 5A-District 3 Tournament at Lyman High School were all to have played their Semifinals on Friday.

What the rain outs did do, however, is give local fans an opportunity to see games in the sunshine, as the Championship Games from those three districts will be played today.

At Sanford Stadium, the game will be played at 11 a.m. this morning with the winner between No. 1 Winter Springs and No. 5 Seminole taking on the winner of Friday's game between No. 3 DeLand and No. 2 Oviedo.

At Lake Brantley, the final will be played at 1 p.m. between the Orange County champion, either Edgewater or Apopka, against the Seminole County survivor, the host Patriots or Lake Mary.

At Lyman, the final will also be played at 1 p.m. with the New Smyrna Beach/Pine Ridge winner taking on the Flagler Palm Coast/Lyman

See Baseball, Page 2B



Look What's Cookin' in Your Neighborhood

The Taste of Philly
Pizza & Hoagies Steaks

Ask About Large Order Discount

Now Serving Beer & Wine

STORE HOURS
Sunday - Thursday • 11am - 10pm
Friday & Saturday • 11am - 11pm
LARGE MENU ROOM

Great Food...
Gummy ads.
(We spend our money on our pizza, not our ads.)

HALF TIME
Purchase Any Pizza at Regular Menu Price,
Get a Second Pizza of Equal or Lesser Value for **1/2 PRICE**

3690 U.S. HIGHWAY 17-92, LAKE MARY
407-324-0110
WE DELIVER! NOW OPEN

Deborah Jarvis-Smith
EMPERESS EMERALDS

Remember Mother!
MAY 8TH

GIFT CERTIFICATES AVAILABLE

OPEN MON. - SAT. 10AM-5PM
303 FIRST STREET
HISTORIC DOWNTOWN SANFORD
407-268-9717

SEMINOLE HERALD NEWSPAPER GROUP
THE SANFORD HERALD
LAKE MARY HERALD • LONGWOOD HERALD

To all our Moms and our Reader's Moms,

The Herald wishes you a happy & healthy Mother's Day!

JUST FABULOUS SPA SALON

Full Service Salon for Men & Women

Cuts • Colors • Folios • Perms • Nails • Facials
Waxing • Barbering • Massage

Celebrate with us our
GRAND OPENING

\$10.00 off Any Chemical Service with colorless dry first time clients Exp. 05.20.05	\$ 5.00 off SP. CUT & STYLE first time clients Exp. 05.20.05	\$ 5.00 off Any Hair Service (over \$25.00) first time clients Exp. 05.20.05
--	---	--

PH (407) 333-4199
4404 W. Lake Mary Boulevard, Suite 197
Lake Mary, FL 32746 (by Starbucks.)
MOTHER'S DAY CERTIFICATES AVAILABLE!

Schokolad
Chocolate Factory
Longwood
Skip & Save You On Chocolates

- Fabulous Chocolate Heart Boxes filled with Fresh Handmade European Style Chocolates
- Delicious Chocolate Dipped Strawberries & Cherries
- Chocolate Roses, Adult Novelties & Gift Baskets
- Low Carb, Sugar Free Chocolates
- We Specialize In Corporate Gifts & Custom Molds

Call to pre-order our
Chocolate Dipped Strawberries!

407-389-4653

Schokolad Chocolate Factory
Springs Plaza, Longwood
2425 West State Road 434
1 mile west of I-4 at corner of
434 & Wekiva Springs Rd.
M-F 9:30 AM - 7:00 PM
Open Saturdays 10:00 AM - 6:00 PM
Open Sundays 10:00 AM - 3:00 PM

Bella Mia
Salon & Day Spa

Beautiful full service
Salon and Day Spa
for men & women

• Hair • Nails • Body Treatment
• Permanent Makeup

407-333-3571

IN THE MARKET SQUARE SHOPPING CENTER
AT HEATROW

www.bellamiaspa.com

theBIGS

Weekly stats for Seminole County's Major League Baseball players

Oviedo High School's

MARK BELLHORN



2B
Boston Red Sox

ab	r	HR	rbi	avg.
70	16	0	6	.229

- Went 2-for-3 with two doubles, two runs scored and an RBI against Tampa Bay on 4/22, but only 2-for-14 with a double and a run scored since.

Seminole High School's

DAVID ECKSTEIN



SS
St. Louis Cardinals

ab	r	HR	rbi	avg.
67	17	7	4	.254

- Went 3-for-5 with two doubles, two runs scored and two RBI in win over Astros on 4/24 helping the team lead NL Central by 3-1/2 over Cubs.

Lake Mary's

DANNY GRAVES



P
Cincinnati Reds

w	l	sv	so	bb	era
1	0	8	2	8	3.86

- Has eight saves in eight chances but Reds have slipped to third in NL Central, 4-1/2 behind Cards.

Lake Brantley High

FELIPE LOPEZ



SS
Cincinnati Reds

ab	r	HR	rbi	avg.
26	7	3	6	.269

- Has gone 3-for-7 with two home runs, one a grand slam, two runs scored and six RBI in last two games.

Sanford Middle School's

COREY PATTERSON



CF
Chicago Cubs

ab	r	HR	rbi	avg.
87	26	17	5	.10

- Went 3-for-5 with a home run and a double, scored two runs and had two RBI as the Cubs beat the Reds, 8-7, Wednesday.

Seminole High School's

TIM RAINES JR.



CF
Baltimore Orioles

ab	r	HR	rbi	avg.
0	0	0	0	.000

- Raines is 13-for-68 (.191) with nine runs scored, four 2Bs and three RBI with AAA-Ottawa.

- Rickie Weeks is 19-for-72 (.264) with three 2Bs, four 3Bs and three HRs for AAA-Nashville.


- Chaz Lytle is 17-for-49 (.347) with nine runs scored, three 2Bs, a 3B and four RBI at A-Lynchburg.

- Kyle Bono is 0-1 with a 4.26 ERA with A-Wilmington.

- Kevin Melillo is 17-for-55 (.309) with five runs scored, three 2Bs, two 3Bs, two HRs and 10 RBI at A-Kane County.

Lake Brantley High School's

JASON VARITEK



C
Boston Red Sox

ab	r	HR	rbi	avg.
68	22	10	5	.324

- 4-for-12 with a home run, a double, three runs scored and an RBI in last four games after going 0-for-5 in two games after seeing four-game hitting streak end.

Boys volleyball begins title search today

By Dean Smith
Sports Editor

The final sport to begin the playoffs in the 2004-05 school year kicks off the postseason today (Saturday) when boys volleyball holds its district tournaments.

The teams have pretty much taken off the past week to get ready for the playoffs, which will last only one week.

Six of the seven Seminole Athletic Conference schools will be in action in three separate districts, giving the county decent odds at having a repeat state champion, following up Lyman's surprise from a year ago.

The Greyhounds will host the District 1 Tournament with No. 4 seed Lyman (7-16) taking on No. 1 Winter

Seminole County teams spread over three districts

Springs (16-6) at 1 p.m. and No. 3 Oviedo (12-8) challenging No. 2 Lake Mary (14-6) at 2:30 p.m. The winners will then return for the Championship Match at 4 p.m.

District 2 will be held at Bishop Moore High School on Edgewater Drive in Orlando. The No. 1 seeded Hornets (16-6) will open the tournament at 9 a.m. against No. 4 Apopka (5-9), followed by No. 3 Lake Brantley (10-12) against No. 2 Edgewater (12-9) at 11 a.m. The Championship Match is at 2 p.m.

The winner of District 1 will play at the home of the District 2 champion in a State Play-In Game on Tuesday at 7 p.m.

District 3 will be contested at Timber Creek High School in South Orlando with No. 4 Lake Howell (13-7) tackling the powerful No. 1 seeded host Wolves (22-2) at 1 p.m. In the other semifinal, No. University (6-5) takes on No. 2 Boone (12-3) at 3 p.m. and the Championship Match is set for 5 p.m.

District 4, which will be held at Orlando's Dr. Phillips High School, is

of interest to locals despite not having an SAC school involved as the winner of that district will host Lake Howell in the Play-In Game on Tuesday at 7 p.m. if the Silver Hawks can pull the upset.

In District 4, No. 4 Melbourne-Florida Air Academy (10-6) battles the No. 1 host Panthers (17-3) at noon and No. 3 Freedom (4-2) squares off with No. 2 Cypress Creek (5-1) at 2 p.m. The final is set for 4 p.m.

The winners of Tuesday's Play-In Games will advance to the State Tournament at Golden Panther Arena on the Florida International University campus in Miami with the Quarterfinals set for Friday and the Semifinals and Championship matches set for next Saturday (May 14).

To follow who stays alive, go to www.fhsaa.org.

Baseball

Continued from Page 1B

Friday's winners will all advance to Tuesday's regional quarterfinals with the district champions playing at home and the runner-ups playing on the road.

The Regional Semifinals will be next Friday (May 13) and the Regional Finals on Tuesday, May 17.

Earlier this week, Seminole (12-17) played possibly its best game of the season as the Fighting Seminoles jumped on Spruce Creek (10-15) for three runs in the top of the first inning and never looked back in whipping the Hawks, 10-1.

Luke Kimmig (3-5) gave up at least one hit in every inning, but except for the third inning he was able to bear down and pitch out of trouble.

The righthander allowed eight hits and struck out three, but he walked only one and his defense played flawlessly behind him.

Tribe lead-off batter Larry Thomas fouled off several pitches before drawing a full-count walk. Tom Quinn then tried to lay down a sacrifice bunt, but his effort was so good, he beat the throw from the Spruce Creek third baseman for a hit and when the throw sailed down the right-field line, Thomas came all the way around to score and Quinn ended up on third.

John Ilgen then singled to center to plate Quinn and advanced to third on the first of David Walden's four hits on the day. Ilgen then scored the third run on a double play ball.

In the second inning, Matt Hines led off with a single and Thomas' single to make the score 4-0.

The Hawks used 'little ball' to score their run in the third inning on a single by Shane Mai, a stolen base, and ground outs by Matt Tomaszewski and Tony Stover.

Seminole then put the game out of reach in the sixth and seventh innings by scoring three runs in each frame.

A pair of errors on the same play led to the three runs in the sixth inning, but the seventh was a wall-banging affair for the Tribe as Chris Cole and Kimmig both missed home runs by inches as their shots hit high off the leftcenterfield wall for doubles, just two of five consecutive hits to open the inning.

Walden finished the game four-for-four to lead the 'Noles' 16-hit outburst, while Cole was 2-for-4 with the double, two runs scored and two RBI. Kimmig was 2-for-4 with the double, a run scored and an RBI. Hines was 2-for-3 with a run scored and an RBI. Thomas was 1-for-3 with two runs scored and an RBI. Kyle Diener was 1-for-4 with a run scored and Scott Lamont scored a run.

Things were much different at Lake Brantley as Lake Mary survived a pitcher's duel to edge Winter Park (16-10), 2-1, to win its 20th game of the season against just six losses and earn the right to take on the rival and host Patriots.

Rams starter Josh Smith seemed to be having an off

night with his control in the beginning, going deep into the count and giving up hits in each of the first three innings and also walked a batter that led to the Wildcats' only run.

But after allowing the tying run in the third inning, the junior righthander was outstanding, retiring 13 of the last 15 he faced, allowing only a double and a hit batter, while striking out seven, including the final five Winter Park batters he faced.

Smith improved to 8-3 with the win, finishing with a four-hitter, while striking out 10 and walking only one and also allowing no earned runs.

Lake Mary missed a golden opportunity to score in the bottom of the first inning as it had runners on first and third with no one out after Matt Simonelli led off with a double and moved over to third on a bunt single by Brooks Berryhill.

But a line out to short and a 6-4-3 double play ended the threat and the pitcher's duel was on.

The Rams broke the ice in the bottom of the second. Casey Biederman led off with a double and then caught a huge break as, after a strike out, he tried to go to third on a grounder to short by Jack Tuttle but got in safely when the Wildcat third sacker missed the tag after a beautiful slide.

Another strike out still looked like it might end the threat with No. 9 hitter JR Morgan coming to the plate. But the Lake Mary rightfielder came through with a sharp single to center to plate Biederman.

Winter Park caught a break of its own to tie the game in the top of the third as, with two out and no one on, Wildcats leadoff man Timmy Williams hit a grounder that was bobbed for an error. The speedy outfielder then stole second as Nick Adams was drawing a full-count walk, bringing Winter Park's best hitter, Stephen King, to the plate.

The outstanding shortstop, who played in just 14 games because of a back injury, ripped a single to left to score Williams with the tying run.


The Rams regained the lead and scored what proved to be the game-winning run in the fourth inning.

Biederman again led off with a hit, this time a single to center, and stole second. With one out, Tuttle hit a hard single to right that Biederman could not score on, but it was just seconds later that the No. 8 hitter in the Lake Mary line-up, Leo Correa, came through, lofting a sacrifice fly to deep left to score Biederman.

The Wildcats' final threat to score came in the sixth inning as King led off with double to left, but Smith bore-down to get a fly ball before going on his strike out streak, whiffing the final two of the seventh and then mowing down the final three in the seventh.

The Rams came up with seven hits on the night led by Biederman, who was 2-for-3 with the double and scored both runs. Also contributing were Morgan (1-for-2, RBI), Simonelli (1-for-3, double), Berryhill, Nick Santana and Tuttle (all 1-for-3) and Correa (RBI).

At Lyman, Lake Howell (10-



Herald photo by Jim Wentz

David Walden was 4-for-4, leading a 16-hit attack as Seminole clobbered Spruce Creek, 10-1, in the opening round of the Class 6A-District 2 Tournament at Historic Sanford Memorial Stadium on Tuesday.

16) saw its season come to an end in heart-breaking fashion as New Smyrna Beach scored the game-winning run in the bottom of the seventh inning, edging the Silver Hawks, 3-2.

Ricky Shultz was the tough-luck loser, scattering seven hits, but his offense only gave him four hits.

In the Class 2A-District 9 Tournament at The First Academy in Orlando, top-seeded Trinity Prep was upset in the semifinals by Holy Trinity.

Things went much better in Class 1A-District 9 as the host Eagles crushed Deltona Trinity Christian, 14-1, and Orangewood Christian whipped Calvary Christian, 8-3.

Curran was the winning pitcher for The Master's Academy, scattering five hits over five innings to even his record at 5-5.

Henry Varnell and Chris Mansbach combined on a six-hitter in the nightcap with Varnell getting the win and Mansbach the save.

Offensively, Mansbach helped the cause with a double, while Sanford's Chandler Robertson led the Rams with a triple.

The semifinals saw Orangewood Christian advance to its third straight district final by edging No. 2 Warner Christian, 6-4, in nine innings and Lake Mary Prep earned its first shot at a district championship by edging the host Eagles, 3-2.

John Campos-Whitney was the star for the Griffins, going the distance on the mound and striking out nine and helping his own cause with a 2-for-3 effort at the plate that included a double and an RBI.

Mike Gaboury also had an RBI single, while Gus Marquez drove in the go-ahead run for LMP.

CLASS 6A-DISTRICT 2 at Historic Sanford Memorial Stadium

QUARTERFINALS
(5) Seminole (12-17) 10, (4) Spruce Creek (10-15) 1
(3) DeLand (15-10) 2, (6) Deltona (5-19) 1

SEMIFINALS
(3) DeLand vs. (2) Oviedo, Friday
(5) Seminole vs. (1) Winter Springs, Friday

FINALS
Friday's winner's, 11 a.m.

QUARTERFINALS
FIGHTING SEMINOLES 10, HAWKS 1

Seminole 310 003 3 10 16 0
Spruce Creek 001 000 0 1 6 4
Luke Kimmig and David Walden, Charles Johnson, Tyler Powell (6) and Drew Strouse. WP _ Luke Kimmig (3-5), LP _ Charles Johnson. Save _ none. 2B _ Seminole, Kyle Diener, Chris Cole. 3B _ none. HR _ none. Record _ Spruce Creek 10-15.

BULLDOGS 2, WOLVES 1
Deltona 000 100 0 1 5 2
DeLand 000 101 1 2 7 0
Lucas and Harborough. Collins and Rood. WP _ Collins (2-1), LP _ Lucas (0-1). Save _ none. 2B _ Deltona, Mariani; DeLand, T. Johnson. 3B _ none. HR _ none. Record _ Deltona 5-19-1.

CLASS 6A-DISTRICT 3 at Lake Brantley High School

QUARTERFINALS
(4) Edgewater (19-6) 6, (5) University (6-20) 1
(3) Lake Mary (20-6) 2, (6) Winter Park (16-10) 1

SEMIFINALS
(3) Lake Mary vs. (2) Lake Brantley, Friday
(4) Edgewater vs. (1) Apopka, Friday

FINALS
Friday's winners, 1 p.m.

QUARTERFINALS
RAMS 2, WILDCATS 1

Winter Park 001 000 0 1 4 2
Lake Mary 010 100 1 2 7 1
Jose Nunez, Jason Wynn (4) and Charlie McAllister. Josh Smith and Nick Santana. WP _ Josh Smith (8-3), LP _ Jose Nunez. Save _ none. 2B _ Winter Park. Stephen King, Lake Mary, Matt Simonelli, Casey Biederman. 3B _ none. HR _ none. Records _ Winter Park 16-10.

CLASS 5A-DISTRICT 3 at Lyman High School

QUARTERFINALS
(3) Flagler Palm Coast (15-10) 4, (6) Mainland (7-13) 2
(4) New Smyrna Beach (11-12) 3, (5) Lake Howell (10-16) 2

SEMIFINALS
(4) New Smyrna Beach vs. (1) Pine Ridge, Friday
(3) Flagler Palm Coast vs. (2) Lyman, Friday

FINALS
Friday's winners, 1 p.m.

QUARTERFINALS
BULLDOGS 4, BUCCANEERS 2

Mainland 011 000 0 2 2 3
Flagler Palm Coast 100 300 1 4 7 0
D. Miller and McGuire. Spath and Piccolo. WP _ D. Miller. LP _ Spath. Save _ none. 2B _ none. 3B _ none. HR _ none. Record _ Mainland 7-13.

BARRACUDAS 3, SILVER HAWKS 2

Lake Howell 100 010 0 2 4 0
New Smyrna 010 100 1 3 7 3
Shultz and Wolfe. Sowers and Porter. WP _ Sowers. LP _ Shultz. Save _ none. 2B _ none. 3B _ none. HR _ none. Record _ Lake Howell 10-16.

CLASS 2A-DISTRICT 9 at The First Academy

SEMIFINALS
(3) Mount Dora Bible (12-10) 6, (2) The First Academy 5
(4) Holy Trinity defeated (1) Trinity Prep

FINALS
(3) Mount Dora Bible vs. Holy Trinity, Friday

CLASS 1A-DISTRICT 9 at The Master's Academy

QUARTERFINALS
(4) The Master's Academy (12-13) 14, (5) Deltona-Trinity Christian (5-16) 1
(3) Orangewood Christian (12-13) 6, (6) Calvary Christian (2-11) 3

SEMIFINALS
(1) Lake Mary Prep (17-5) 3, (4) The Master's Academy (12-74) 2
(3) Orangewood Christian (13-13) 6, (2) Warner Christian 4, 9-innings

FINALS
(3) Orangewood Christian vs. (1) Lake Mary Prep, Friday

QUARTERFINALS
TMA 14, DTCS 1

Master's Academy 266 00 14 6 0
Trinity Christian 100 00 1 5 4
Curran and Ketzner. Young, Crummett (2) and Ecoff. WP _ Curran (5-5), LP _ Young (2-3). Save _ none. 2B _ none. 3B _ none. HR _ none. Record _ Deltona Trinity Christian 5-16.

RAMS 8, LIONS 3

Calvary Christian 010 101 0 3 6 6
Orangewood 102 221 1 8 8 4
Varnell, Mansbach (5) and Weber. Camilletti and Hull. WP _ Varnell. LP _ Camilletti (1-5). Save _ Mansbach. 2B _ Calvary. Offenberg. Orangewood, Robertson. HR _ none. Record _ Calvary Christian 2-11.

The fishing has been hot even if the weather isn't

Special to the Herald

Although the weather has not quite reached the hot status the fishing is hot.

The Mosquito Lagoon and the Indian River are both beginning to heat up. The large schools of redfish are roaming the flats and the trout are steady. Try the Tiger Shoals area and the Whale Tail in Mosquito Lagoon. The east shore of the Indian River south of Titusville has been produc-

tive. Artificial baits are working well. The top water action first thing in the morning is the ticket. Try a Top Dog or Poppa Dog for great action. Don't forget the ever reliable Chug Bug. I also love to throw the Rip Tide Flats Chub rigged on a Dauchii "Bleeding Bait" 2/0 offset hook. You can work it fast on the top or slow it down and work it slow beneath the surface. The Rip Tide Flats Club has been redesigned with

a new tail. The action is great. The other standby lure is the Rip Tide 3 inch Mullet rigged on a 1/8 ounce Rip Tide Pro Jig Head. This is the trout killer.


Look for mullet pods or glass minnows and try to find a mix of both. Usually when you find a mix of the two you find a variety of fish. Find area with grass and sand holes and work those areas. Use a search bait to find the fish and when you find a collection of fish anchor up and try that spot.

To find the big reds look in areas where deep water is close to the spot. They want the protection of deep water. Last weekend we had a school of 300 plus fish around the boat all day and managed to pick up six nice reds up to 25 pounds. They were real picky. Try not to chase the fish. Reds will come to you if you are patient.

Please check out the new website at www.aahhawgwildcharters.com. There is still work

to do like add sponsors and a few other things.

I will now be able to post fishing reports and add new photos. Steve Chapman of SteveC Graphics is the master when it comes to websites. Thanks Steve! Hope to see you guys on the boat this summer. I am booking for June and July right now. Come aboard. Hope to see you on the water. Tight lines and Good Fishing. Captain David Rogers 407-405-0819



HERALD CLASSIFIEDS

Financial
48-63

Employment
67-73

Rentals
91-127

Real Estate
141-185

Merchandise
181-197

Miscellaneous
199-229

Automotive
231-245

Services
282-319

To Place Your Ad Call **407-322-2611**

12—ELDERLY-CARE

Senior Home Care
VISITING ANGELS provides reliable caregivers for non-medical home care.
407-302-4138.

WAS YOUR
MONEY TREE
STORM DAMAGED?
HAVE A YARD SALE TO
HELP IN RECOVERY.
407-322-2611

25—SPECIAL NOTICES

Invitation To QUOTE

The Seminole County Housing Authority

Installation of Interior and Exterior Doors.

You are hereby invited to submit a Quote for the following project. Quotes must be received at the Seminole County Housing Authority Administration office, 662 Academy Place, Oviedo, Florida 32765 by **5:00pm May 20th, 2005**. Any quotes received after this time will not be accepted.

Project: Installation of...
(20) Interior Doors with Hardware and Paint.
(14) Exterior Metal Doors with Hardware and Paint.

Owner: The Seminole County Housing Authority

Location: The Seminole County Housing Authority
662 Academy Place
Oviedo, Florida 32765

Specifications packages and other qualifying criteria may be picked up at the above office location upon request.

63—MORTGAGES

Private Party free cash for your property notes.
Call 877-886-2874.

71—HELP WANTED

\$10 to \$20 Per Hour

Morning & evenings Shifts available, appointment setting, great work environment. Positions available immediately. Hourly plus commission. Call Bob, 407-268-9180

\$200 Sign-on Bonus

Office Assistant - Accts Payable & Payroll Clerk. Quickbooks experience, Fax resume (407)322-8194.

Bobcat operator needed, exp required in house pads, driveway cuts & final grades. Excellent pay & benefits. 407-402-7060.

Bookkeeper/Accountant

Sanford based company seeking Min 2-3 yrs exp. with Peachtree Classic Acctg. Job will involve A/P, checking, pay roll, Qtrly Prolit tax prep and GL entries. Experience and drug free person need only apply. Email resumes to cclark@sanford.com, 407-324-5686, ask for Connie. (Note: This ad is being republished because of an earlier error in the email address)

71—HELP WANTED

Delivery Driver/Warehouse Good Driving Record, Drug Free. Apply 138 Commerce Way, Sanford 407-322-9207

Driver/Dedicated REG. Lane HOME EVERY WEEKEND GUARANTEED!

-No Touch Freight
-65% Preloaded/Pratarped
-Average \$888 - \$1019/week
-Jacksonville, FL Terminal
-Sunday Callers Welcome
-CDL-A req'd 877-428-5627
www.ctdrivers.com

Driver needed. Must have clean record, pass drug test. Must be over 25 yrs old. Proper attire! 407-927-2500.

Drivers And Cashiers Wanted For Full Time & Part Time. Apply in Person Michele's Pizzeria, 3828 S Orlando Dr., Sanford (Big Lots Plaza) 407-221-2394

Drivers-OTR
New Pay Package!
Excellent Benefits!
\$1500 Sign-On Bonus!
CDL-A, 2 yrs exp.
DOT/Company Physical
Drug Screen.
Purdy Brothers Trucking
800-745-7290

Expt electricians needed for work at Beale, 221 Towne Center Blvd, Sanford. See George at job site. DFWP/EOE

Experienced apt cleaner. Dependable. own transportation, good pay. 407-418-9980.

Farmers Furniture need expd collections person. Duties include office work, cashiering, etc. 407-323-2132.

Live in House Keeper: Prefer working person, non smoker, no drugs, no pets, no children, references required, room & board. 407-323-8019.

71—HELP WANTED

Final interior commercial construction cleaning technicians needed. Good pay & benefits. Expd preferred but will train motivated individuals. Reliable transportation required. Pls. Call 407-322-7911

FT tree climber needed. Must have exp, own climbing gear & transportation. Competitive pay rates. 407-330-9757.

Full Time and Part Time Drivers Needed
CDL-A drivers 2 years Exp. required. Must live within 45 miles of Daytona. Local work, home daily. Over night trips back the next day. \$900.00 to \$950.00 per week. Pd Vacation, Retirement, Pd Holiday. Low cost Medical. Please apply in person and interview with a corporate recruiter.

May 12th, 13, 14, 15, 16
Where: Salem Carrier Inc. 3143 International Speedway Blvd, Daytona Beach, FL or Call 1-800-709-2536

GARAGE DOOR INSTALLERS: Needed. Experience pref. but will consider individual with good mechanical skills. Call 866-962-0115 or apply in person, Cox Lumber, 3874 Church St, Sanford, EOE

Loan originators needed: PT, FT, no exp needed. Full training provided. Earn while you learn. Great income potential! Call Angel today. 386-958-5512.

71—HELP WANTED

Graphic Artist/Illustrator: FT position. Must work Quark, Adobe, Page Maker & training programs for power point presentations. Email resume to marty@cranesatvta.com

Honest dependable person to provide maid service. Mon-Fri, 7:15-5pm. Must have transportation. 407-324-1177.

INVESTIGATE BEFORE YOU INVEST!

Always a good policy, especially for business opportunities and franchises. Call Florida Dept. of Agriculture & Consumer Services at 800-435-7352 or FTC-HELP for free information. Or visit our Web site at www.ftc.gov/bizop

Florida law requires sellers of certain business opportunities to register with Florida Dept. of Agriculture & Consumer Services before selling. Call to verify lawful registration before you buy.

Irrigation Installers, experienced only, benefits. 407-322-8133.

LABORERS NEEDED FOR UNDERGROUND UTILITY CONTRACTOR

Starting Salary \$8.50/Hr
HEALTH INSURANCE AND 401K PLAN! Drug free workplace.
Apply at: 990 Miller Drive, Altamonte Springs 407-260-9000, EOE

Landscapers: labor positions, F/T, benefits. 407-322-8133.

71—HELP WANTED

Lawn Maintenance/Landscape: Established company top pay for exp. Longwood area. 407-831-8436.

Loader Operator: Finish grade exp. CDL, Class A license a plus. Ins. benefits, no weekends. Sanford area. 407-482-9805

Looking for expd front desk & night auditors. Apply in person 3401 S. Orlando Dr, Sanford

Mechanic - Diesel, welding/fabrication, general repairs. F/T with benefits. 407-322-8133.

Medical Assistant for back office at offices in Lake Mary & Orange City, FT, exp preferred. Call 407-321-4422, fax 407-321-2318

Medical assistant needed, Full Time, in physician's office. Fax resume 407-322-4448

Medical Assistant, front office & insurance positions. Expd only, excellent benefits, fax resume to 407-321-4027.

Multi Shop positions available for fast growing company. Seeking dependable workers. FT/PT available. Located in Sanford. at 2664 Jewett Lane. Contact Joe, 407-321-8564x107.

Vivona's North Pizzeria needs pizza makers, subs, waitresses & phones. Apply with owner at 2477 Park Ave, Sanford, 5pm-8pm.

Plumbers Foremen, warehouse workers, multi-family/residential projects. Benefits. 407-380-6525x24, DFWP

71—HELP WANTED

Reptile Maintenance at local pet store, P/T, flexible hours. \$6.50/hr. bonuses. 407-320-7001

Responsible adult to maintain numerous stocking locations. Good Driving record a must. Non-smoker preferred. Able to communicate with people. Able to lift 50 lbs. Fastener experience a plus. Monday thru Friday. Company benefits. Apply in person Monday thru Friday, 10:00am to 2:00pm. Electronic/Fastners, Inc. 277 Power Ct, Sanford, FL 32771.

Route/Sales Driver Needed. Established Route. Good Pay/Potential. Experience Adv., Training Given. Clean License & Drug Free Recd. Call 407-330-1701.

Sales individuals wanted who are familiar with selling to residential builders. Competitive commissions with full benefits including IRA, medical and company vehicle and cell phone. Call APEX Pest Control c/o Robert Watson 877-459-2847 or email robert@apexpest.com. All inquiries confidential.

Sales Person: Bilingual a must, furniture sales, full time. Salary plus commission. 407-322-8240.

Saturn, Ion 2 Sedan, 2004, one owner, priced to go! \$10,990. Call SaturnNorth, 321-689-3009.

WAREHOUSE: Full Time, Benefits & Training Provided. Call 407-830-4700

MAGNATONE

Magnatone Hearing Aid Corp., located in Casselberry, Florida is one of the largest independent hearing Aid manufacturers with over 38 years of experience.

We currently have the following full time positions available:

Stockroom clerks: Duties include Receiving, kitting, issuing products and inventory control. Bi-lingual a plus.

Solderer-Assembly: Exp. with microscopic electronic soldering & assembly. Candidates must have good eye/hand dexterity.

Applications are being accepted for the stockroom clerk & solderer/Assembly from 9:00am to 3:30 pm at 170 N. Cypress Way, Casselberry, FL 32718 or call Magnatone (407) 339-2422.

Digital Lab Supervisor: Overseeing Digital Lab and utilize multiple computer software packages, 3D in aging and stereo lithography printing technology to produce superior quality hearing aid shells and ear molds. The ideal candidate will use their initiative to increase efficiencies and improve the process. Basic computer knowledge Hearing aids/Ear molds, CAD, Graphic Design and the aptitude to learn the process specific software are necessary.

Fax your resume and salary requirements in confidence to 407-339-5775 or email to meganw@magnatone.com

HEAVY EQUIPMENT OPERATOR TRAINING FOR EMPLOYMENT

Bulldozers, Backhoes, Loaders, Dump Trucks, Graders, Scrapers, Excavators

Next Class: Jan 3rd
• National Certification
• Financial Assistance
• Job Placement in your area

888-383-7364
Associated Training Services
www.EquipmentSchool.com

HELP WANTED

- MAINTENANCE-NIGHTS/WEEKENDS F/T
- EXPERIENCED FOOD SERVERS F/T-P/T
- C.NA/ACTIVITIES P/T WEEKENDS
- HOUSEKEEPERS - F/T

Upscale senior living community.

Excellent pay/benefits.
Resume Fax 407-322-3065
Phone 407-322-2207

The Heritage at Lake Forest

Come Check Us Out

Single Story Design

Studio Apartments

Starting at **\$459**

Sanford Court Apartments
407-323-3301

3291 S. Sanford Ave., Sanford

Convenient Spacious Affordable

\$300 OFF
1st Month's Rent

With 12 Mo. Lease & Approved Credit

- Spacious Apartments with large Closets • Lake Front • Volleyball • Sparkling Pool • Tennis Courts

Country Lake Apartments
2714 Ridgewood Ave., Sanford • 330-5204

Run a **Garage Sale**

Ad and Get A **Garage Sale Kit**

- 3 Signs
- Bright Pre-Priced Labels
- Checklist / tips

Call Ted at **407-322-2611**

HERALD CLASSIFIEDS

71—HELP WANTED

Beamstress: Exp. on Commercial Machines, Pd holidays/Vacations. Longwood, 407-834-8388

Shop Help/Spray Tech
Atlantic Foam Inc
 Established and growing architectural foam company hiring motivated detail oriented people. Will train for positions available. Good math skills, and a stable work history is a plus. We offer health, and dental insurance, incentive bonuses and a retirement plan. We are located at 2664 Jewett Lane Sanford, 407-321-8564x107. Ask for Joe.

Sis/Base Crew: Local work. FT with benefits. 407-322-8133

Skilled Cabinet Maker/Furniture Maker for Custom Woodshop with air conditioning. Wide variety of projects requiring high quality workmanship. Pay commensurate with experience. Drug & alcohol free environment. Winter Garden area. Belsys Wood Arts, Inc. Tel: 407-654-7611 or resumes@belsys.com

Part time cook, servers & dishwasher needed. Contact Mylene. 407-323-7306.

Windy Fall
 Class A OTR drivers needed. Southeast/midwest, great pay package. 1-800-864-3404

WORK FROM HOME
 Full or Part Time. 50% commission Popular Products. \$10.00 start up. Free materials. 407-333-8156

Yard Person needed: Adult. Clean up, cut & trim as needed. Also light maintenance. By the job. 407-323-8019.

93—ROOMS FOR RENT

WEEKLY RENTALS
 Starting @ \$82/wk. Historic Downtown 407-330-4423

Lake Mary: Furnished room for 1 adult, call for details, cell# 407-416-9982

95—ROOMMATE WANTED

Male or female roommate wanted for second floor of 2-story home in Historic District. Includes full kitchen and bath as well as private and secure entrance. \$875 per month includes water and cable. No pets. Background check required. Call 407-314-0379.

Seeking a person to share my home, view of Lake Monroe, full house privileges. Call 407-328-7232 for an appointment.

97—APARTMENTS - FURNISHED

Sanford: Historic 3 1/2 2 story, \$850/month. 2/1, \$980/month. 407-323-2982.

99—APARTMENTS - UNFURNISHED

MARNER'S VILLAGE
 LAKE ADA 1 BDRM, \$545/MO. 2 BDRM, \$680/MO. AND UP
 Cable included 407-323-8670

Quality Living at Affordable Pricing. 1, 2 & 3 bedrooms, lake views. 407-323-8184. END.

100—CONDOMINIUM RENTALS

2BR/2BA new townhome, all new appls, comm pool, near Seminole town center. \$875/mo. Sec. \$975. 407-774-1040.

Sentry Management, Inc., Rentals

Heathrow: Gated 2/2 1st Flr Condo. Golf View, Fpl, All Appl. Incl. W/O, New Carpet & Paint. AVAIL NOW!
 407-788-6688

103—HOUSES- UNFURNISHED

Brand new 2BR/2.5 Bath townhome in Dunwoody. Washer/dryer, scr patio, \$950. 984-884-7177.

DOYLE MANAGEMENT RENTALS
 Sanford: Mayfair Area, 2/2 Condo. Large Kitchen Brown Patio, Community Pool, \$750/750.
DOYLE MANAGEMENT WE RENT AND SELL HOMES!

PHOLA, 3/1, country, CHA, large lot, no pets/smkg, great neighborhood, lease, \$775/mo. 386-788-4847

PORTRIC REALTY RENTALS

-170 Pinefield, Sanford: New 3/2 Home in Celery Lakes, 1465 sq ft, 2 Car Garage. Available Now! \$1100/mo

1786 Sanford Ave: 2BR/2BA/2 Car Garage, Eat-In Kitchen, Yard Maintenance Incl. \$850/Mo.

1119-B Parit, Sanford: 1BR/1BA apartment with CHA, Security System, water included, \$595/mo.

Sanford 3/1, 2004 Holly Ave, CHA, large yd. \$795 plus dep. 407-323-4540.

Sanford, 2/1 hard wood flrs, nice kitchen, acmed porch, lg fenced yd, carport, nice neighbors, no pets, credit check, \$695, 2417 orange Ave, off 25th St. 407-834-4008.

118—OFFICE SPACE FOR RENT

Offices For Rent: 400 sq ft to 800 sq ft. Sanford, Fulton Office Center. 407-314-3750.

141—HOMES FOR SALE

407-321-0759
 Sanford, Reduced For Quick Sale! 3/2, CHA, Hardwood Floors, Fireplace, Corner Lot (167'x117'), Pool, 2 Car Garage, Carpet. Was \$399K, Yours For Reasonable Offer!

AFFORDABLE HOMES VENTURE 1 PROPERTIES

BOND MONEY: Receive up to \$10,000 free home ownership assistance fund.
 Buy a home with \$200 cash. Govt. Foreclosure, Repsol, SEASIDE, ORANGE, VOLUNTA

Renovated: 2/1, with Bonus Room, appliances, fenced yd, carport, \$90,900.

Renovated: 4/2, over 1700 sq ft w/Lv, Din, Fam Rm w/Fpc, 2 Scnd Porches on over 1/4 acre fenced yd. \$138,900

Renovated: 3/1, w/Lv, Din, Fam Rm, on over 1/4 acre fenced yd. \$125,900

PAUL OSBORNE VENTURE 1 PROPERTIES

407-321-4764
 Sanford: Oak Ave, 3BR/2 5BA, Split Plan, Fireplace, Family Room, Eat-In Kitchen, Large Back Porch, Dble Lot. \$249k. 407-314-4154.

I BUY HOUSES FOR CASH. Call 888-577-8888

Sell Me Your House for a fair price, on the date of your choice, without doing any repairs. I can pay CASH, make up back payments, Stop Foreclosure, solve your problem. Call 887-221-2827

Avoid Foreclosure! Call 407-221-7958

157—MOBILE HOMES FOR SALE

3BR/2BA double wide in Carriage Cove with W/D hookups. 1240 sq ft, \$18,000. 321-377-4202.

Sanford/Carriage Cove: New 3/2 DW, all appliances & shed. Completely set up, ready to move in. \$587/mo, includes lot rent, with approved credit. 407-323-8180.



181—APPLIANCES & FURNITURE FOR SALE

BED: NASA technology Visco memory foam mattress set, as seen on TV/Asst. 20 year non-prorated warranty. All new in plastic. Retail \$1599; must sell \$695. 407-831-1322 or 386-753-1515. Delivery available.

Bed: All brand new. Never-Flip Pillow-Top Mattress sets. Queen, \$135, King, \$185, 407-331-1941, or 386-753-0489

Federal style partners desk, leather top, \$225. Louis XVI style ladies desk, \$345. Drum table, leather top, \$250. Reproduction sideboard, \$689, corner cabinet, \$450. Inspired Home Consignments. 407-322-5630.

Moving Sale: Living Rm, Din Rm, pictures, patio furniture, and much more. Call Marie, 407-330-4932, N. mg.

Pool Table: Gorgeous 8' furniture-style table, decorative legs, leather pockets, oversized 1" three piece Italian slate. Accessory kit, balls. Brand new in crate. Cost \$4500; sell \$1350. 407-402-1781 or 386-753-0488

Bigs: Portable, therapy jets, energy efficient 110-volt, insulated cover, all new \$1295. 407-339-0678 or 386-216-2948.

Three piece sectional, dark green, v., good condition. Includes 2 recliners, built-in cooler, dining rm set & desk and radio/cassette player. Call 407-416-7464.

191—BUILDING MATERIALS

CORRUGATED STEEL ROOFING for Barns, Boat Docks, Shops, etc. Also Culvert Pipe: 15"x20" 18"x20". Call For Prices. Surplus Steel & Supply, Inc. Apopka 407-293-5788.

193—LAWN & GARDEN

METAL UTILITY SHED, 12X12, \$78. 407-328-0638.

199—PETS & SUPPLIES

☆ Patti's Pet Sitting ☆

Will Care For Your Dog or Cat In Your Home While You Are Gone! Plenty of TLC. Will bring in newspapers, mail and even water plants! Very Reasonable Rates! References Available Upon Request. Please Call 407-314-8703.

209—CLOTHING

SMOK COAT: Full length with hood. Size large, kept in airtight storage. \$3,000. Call 386-788-8070.

211—ANTIQU & COLLECTIBLES

Collector will pay \$600 to \$8,000 for H. Newton, A. Mink, G. Buckner & L. Roberts oil paintings. Call 321-863-6233

Large 3 pc antique china cabinet. Bowed original glass door. Appraised, \$3,000, make offer. Also other small antiques. 407-321-8421.

219—WANTED TO BUY

Aluminum, Cans, Copper, Brass, Newspapers, Auto Radiators & Batteries
Kokomo Recycling: 407-321-0884
 918 W. 18th, Sanford
 M-F, 9-5, Sat 9-1

223—MISCELLANEOUS

Mother's Day Special

Don't give your loved ones dead flowers, give fresh flowers. Patio plants, hanging baskets, \$2.00. Tomato plants blooming, some w/fruit, \$2.00. 1000's of plants to choose from. 50¢ and up. Hot boiled p-nuts, cajun, cajun spicy, regular, free sample. 5 lbs of 17-92 on 427 (Ronald Reagan Blvd), cm Avalonia Dr & Ronald Reagan, 407-451-1668.

Riding mower, 18R utility trailer (new), electric wheel chair, air tools, other tools. 407-894-4488

Hot Tub/Spa, 5 person, Shp, 20 jets, cab, Lights, never used. Warty, retail \$4300, sacrifice, \$1595 407-278-1552

231—CARS FOR SALE

1992 Mercury Marquis LS, runs good, cold AC, can't drive, must sell. 407-322-8790. \$2,000.

Cadillac Eldorado 1999, \$10,450. \$197/Mth Call or visit 4078732986.com

231—CARS FOR SALE

Ford Escort Wagon, 1997, one owner, auto, AC, More. \$3,980. Call Saturn North, 321-688-3008.

Ford Freestar SEL, 2004, one owner, 20k, all power, \$15,980. Call Saturn North, 321-688-3008.

Honda CRV LX 2001 Auto, \$11,960. Call or visit 4078732986.com

Nissan Maxima, 2001, 20th anniversary, leather, sunroof, \$12,980. Call Saturn North, 321-688-3008.

Nissan Sentra, 2001, one owner, auto, loaded, \$7,980. Call Saturn North, 321-688-3008

Oldsmobile Alero, 2004, Auto, AC, Full Pwr, Warranty, \$8,980. Call Saturn North, 321-688-3008.

Pontiac Grand Am GT 2004 4Door, \$12,980. \$244/Mth, call or visit 4078732986.com

Pontiac Grand Am, 2004, V-6, loaded, warranty, 2 to choose, \$10,980. Call Saturn North, 321-688-3008.

Saturn LW200 Wagon, 2002, 28k, 5 speed, AC, CD, \$6,980. Call Saturn North, 321-688-3008.

Saturn Relay 3, 2005, huge savings, fully equipped, \$23,980. Call Saturn North, 321-688-3008.

Saturn SC1 Coupe, 2001, auto AC, CD, More, one owner, \$7,980. Call Saturn North, 321-688-3008.

Saturn SL Sedan, 2002, 28k, 5 speed, AC, CD, \$6,980. Call Saturn North, 321-688-3008.

Saturn SL2 Sedan, 1996, one owner, auto, alloys, more. \$3,990. Call Saturn North, 321-688-3008.

Saturn SL2 sedan, 1998, one owner, auto, leather, loaded, \$4,990. Call Saturn North, 321-688-3008.

Saturn Van, 2003, 1st pr, won't last! \$11,990. Call Saturn North, 321-688-3008.

Saturn, L3001 Sedan, 2004, auto, loaded, factory warranty, \$10,980. Call Saturn North, 321-688-3008.

Toyota Corolla LE, 2003, one owner, loaded, \$9,990. Call Saturn North, 321-688-3008.

Volkswagen Jetta 2000 VR6 \$8,450., \$159/Mth Call or visit 4078732986.com

235—TRUCK/SUVS/VANS FOR SALE

Chevrolet 1500 Ext Cab 2001 4x4 LT \$14,950, \$282/Mth. Call or visit 4078732986.com

Chevrolet S-10 2002 Ext Cab LS \$9,950. Call or visit 4078732986.com

235—TRUCK/SUVS/VANS FOR SALE

Chevrolet Silverado, 2003, one owner, 4x4, auto, must see. \$16,980. Call Saturn North, 321-688-3008.

Chevrolet Trailblazer, 2002, loaded, 30k, better hurry! \$16,980. Call Saturn North, 321-688-3008.

Chevy 2500HD, 2004 ExtCab 4x4, \$18,980. Call or visit 4078732986.com

Chevy 3500 1998 Dually Crew Cab LB \$10,980. Call or visit 4078732986.com

Chevrolet Venture, 2004, \$11,990, \$225/Month. Call or visit 4078732986.com

Dodge 1500 2002 Crew Cab \$18,988 \$307/Mth call or visit 4078732986.com

Dodge 1800 Ext Cab 2000 4x4 low mi \$12,980, \$244/Mth. Call or visit 4078732986.com.

Dodge Ram 2001 1 ton Dually Flat Bed, \$13,950. Call or visit 4078732986.com

Dodge Ram 2002 Crew Cab \$18,980. Call or visit 4078732986.com

Ford Expedition E/B 2002 3rd Row Perfect \$17,950, \$338/Mth call or visit 4078732986.com

Ford Explorer XLT 4x4, 2004, \$18,950, \$368/Mth, call or visit 4078732986.com

Ford F150 XLT Ext Cab 2004 \$19,450 \$367/Mth. Call or visit 4078732986.com.

Jeep Gr Cherokee 2001, Perfect, \$11,950, \$225/Mth. Call or visit 4078732986.com

Toyota Highlander, 2005, 3k, auto, all pwr, one owner, \$22,980. Call Saturn North, 321-688-3008.

269—CLEANING SERVICES

Ruth's Quality House Cleaning Service
 Residential & Commercial Weekly, Monthly, Bi-Weekly Licensed, Bonded, Insured 407-323-4877

276—FENCE

Central Florida Fence
 All Types of Fence Specializing in Vinyl Fencing
 -Free Estimates
 -Licensed/Insured
 -Quality Work
 -Prompt Service
 386-788-8330

OFFICE SPACE FOR LEASE
 Prime Location Off SR 46
 1270 Upsala Rd., Sanford
 1,666 - 7,000 Sq. Ft. Suites
 \$15 / Sq. Ft.
 407-474-2166

Private Downtown Parking
 \$30 month
 Convenient - Angle Parking
 Lease Required
 Call for Appointment
 (407) 321-7004

HERALD SERVICE DIRECTORY

PAYMENTS
 Payments may be made by cash, check or credit card. Credit approval is required for invoiced advertisers.
 These Cards Gladly Accepted

TO PLACE AD CALL
407-322-2611
OR FAX
407-323-9408

RATES FOR SERVICE DIRECTORY ADVERTISING
 Service directory ads are \$50 per month per block or \$95 per month for 2 blocks.
 (Changes first week of each month)

HERALD SERVICE DIRECTORY

ROOFING
Got Your Roof Done Before The Rainy Season
American Residential Interiors
 NO MONEY DOWN!
 New Roof In 10-14 Days
 americanresidentialinteriors.com
 Seminole County License: MN20184281
 407-390-7444 1-877-599-6719

TREE SERVICE
What About Bob's Tree Service Inc.?
 We Accept All Credit Cards. Tree Removal, Trimming, Bobcat Svc, Firewood, Free Estimates. Lic/Ins
 407-330-0448

MURPHY'S DUMP TRAILER SERVICE
 • Roof Tear Off •
 • Trash Removal •
 • Junk Cars • Clean Outs •
 • We Haul Almost Anything •
 407-402-1134

SILVER HAULING SERVICE
 Trash Removal, Roof Tear-Off, Apt. to House Cleanouts.
 407-484-6160
 407-349-1313

DRY CLEAN
 To Look This Cool It Can't All Be Wash & Wear
 THE CLEANERS FOR THE WELL DRESSED PROFESSIONAL
Frankie's Cleaners
 407-321-4864

CONCRETE
LYMAN'S CONCRETE SERVICE
 Specialize In Concrete, Tile, Block & Stucco
 No Job Too Small!
 407-375-9160

HOME CLEANING
EXPERT SPECIALTY CLEAN
 Specializing In Residential & NEW CONSTRUCTION
 Licensed • Bonded • Insured
 Ask About Our Sub-Contractors And Handyman Specials
 407-324-1177

ROOFING
Allman Roofing
 Specializing In Reroofing & Repairs
 407-322-1926
 Lic# NC 0038558

ICE CREAM
Two Gene's Soft Ice Cream
 Bring to your area a Mobile Soft Ice Cream "Vending on Wheels in Your Neighborhood" Conveniently Serving your Party, Social and Function Needs at a Fair Cost.
 Serving Up Soft Ice Cream (Cones, Shakes, Floats, Sundae's and Malts). Toppings in a Variety are Added if Desired. Soda and Bottled Water is Also Available. Cost for Any Social, Party or Function in According to Number of and Selection of Items Sold.
 An Hourly Block for - Party of 18: \$50.00, Party of 28: \$60.00, Party of 28: \$70.00
 FOR RESERVATIONS OR BOOKINGS, PLEASE CALL
 407-323-2153

LAUNDRIES
SUNBRITE COIN LAUNDRY
 Open 24 Hours
 Tue • Wed • Thur
 Double Load Washer \$1.00
 Triple Load Washer \$2.00
 Drop Off and Dry Cleaning Services Also Available
 2921 S. Orlando Dr. (17-82 @ Sav-A-Lot Plaza)
 Sanford, FL • 407-320-1999

CURTES
HABITAT FOR HUMANITY
LOOKING FOR PROPERTY
 Donations for tax write-off and to purchase minimum 6,000 square feet of buildable land.
 Call 407-696-5855

294-PAINTING

C & G Painting Residential, Interior, Exterior, Commercial & Construction. 407-330-2888, 407-770-4212.

LEGALS

IN THE CIRCUIT COURT FOR SEMINOLE COUNTY, FLORIDA PROBATE DIVISION FILE NO. 05-CP-0888

IN RE: ESTATE OF

HERBERT J. MILLER, JR., also known as HERBERT MILLER.

Deceased

NOTICE TO CREDITORS (Summary Administration)

TO ALL PERSONS HAVING CLAIMS OR DEMANDS AGAINST THE ABOVE ESTATE:

You are hereby notified that an Order of Summary Administration has been entered in the estate of HERBERT J. MILLER, JR., also known as HERBERT MILLER deceased, File Number 05-CP-0888, by the Circuit Court for Seminole County, Florida, Probate Division, the address of which is 301 N. Park Avenue, Sanford, FL 32771; that the decedent's date of death was March 24, 2004; that the total value of the estate is \$65,000.00 and that the names and addresses of those to whom it has been assigned by such order are:

NAME ADDRESS JUANITA M. ION OWLES 1880 Brewer Road, Leonard, MI 48357

SHARON DENNISON 1790 Townsend Road, Leonard, MI 48357

ALL INTERESTED PERSONS ARE NOTIFIED THAT:

All creditors of the estate of the decedent and other persons having claims or demands against the estate of the decedent other than those for who provision for full payment was made in the Order of Summary Administration must file their claims with this Court WITHIN THE TIME PROVIDED BY LAW.

ALL CLAIMS AND DEMANDS NOT SO FILED WILL BE FOREVER BARRED.

NOTWITHSTANDING THE TIME PERIOD SET FORTH ABOVE, ANY CLAIM FILED TWO (2) YEARS OR MORE AFTER THE DECEDENT'S DATE OF DEATH IS BARRED.

The date of first publication of this Notice is May 8, 2005.

Person Giving Notice Sharon Dennison, Domiciliary Co-Personal Representative

James A. Berha, Attorney Florida Bar No. 197758 1120 W. First St., Suite B Sanford, FL 32771 Telephone: (407) 321-1224 Attorney for Person Giving Notice

Publsh: May 8, 15, 2005 0054

IN THE CIRCUIT COURT FOR SEMINOLE COUNTY, FLORIDA PROBATE DIVISION FILE # 05-CP-0888

IN RE: ESTATE OF

EVELYN LOUISE RENWICK,

Deceased.

NOTICE TO CREDITORS

The administration of the estate of EVELYN LOUISE RENWICK, deceased, whose date of death was November 21, 2002; File Number 2005-CP-0888, is pending in the Circuit Court for Seminole County, Florida, Probate Division, the address of which is P.O. Drawer C, Sanford, FL, 32772. The names and address of the Personal Representative and the Personal Representative's attorney are set forth below.

All creditors of the decedent and other persons having claims or demands against decedent's estate on whom a copy of this notice is served must file their claims with the Court WITHIN THE LATER OF 3 MONTHS AFTER THE DATE OF THE FIRST PUBLICATION OF THIS NOTICE OR 30 DAYS AFTER THE DATE OF SERVICE OF A COPY OF THIS NOTICE ON THEM.

All other creditors of the decedent and other persons having claims or demands against decedent's estate must file their claims with this court WITHIN 3 MONTHS AFTER THE DATE OF THE FIRST PUBLICATION OF THIS NOTICE.

ALL CLAIMS NOT FILED WITHIN THE TIME PERIODS SET FORTH IN SECTION 733.702 OF THE FLORIDA PROBATE CODE WILL BE FOREVER BARRED.

Notwithstanding the time period set forth above, any claim filed two (2) years or more after the decedent's date of death is barred.

The date of the first publication of this notice is May 8, 2005.

ELLEN MOCULESKI Personal Representative P.O. Box 2098 New Hyde Park, New York 11040

Hellis L. Zobel, Esquire Florida Bar No. 0748218 Estate Planning and Legacy Law Center, PLLC 1131 Symonds Ave. Winter Park, FL 32789 Telephone: 407-644-2216 Attorney for Personal Representative

Publsh: May 8, 216, 2005 0054

LEGALS

NOTICE OF PUBLIC HEARING TO CONSIDER A CONDITIONAL USE

Notice is hereby given that a Public Hearing will be held by the Planning & Zoning Commission in the City Commission Chambers, City Hall, Sanford, Florida, at 7:00 p.m. on Thursday, May 19, 2005, to consider a request for a Conditional Use in an AG, Agricultural Zoning District.

Legal Description: A PORTION OF LOT 10 AND VACATED HUGHY STREET, PINE LAKE GROVES ACCORDING TO THE PLAT THEREOF AS RECORDED IN PB 8, PG 27 OF THE PUBLIC RECORDS OF SEMINOLE COUNTY, FLORIDA BEING DESCRIBED AS FOLLOWS: COMMENCE AT THE E 1/4 OF SAID SEC 32 AS A POINT OF REFERENCE; THENCE RUN N 89°45'48" W, ALONG THE S LINE OF THE NE 1/4 OF SAID SEC 32, 1211.20 FT; THENCE RUN N 07°14'11" E, 25 FT TO THE POB, SAID POINT BEING ON THE N RIGHT OF WAY LINE OF VACATED HUGHY ST AS SHOWN ON THE PLAT OF PINE LAKE GROVES; THENCE RUN S 82°11'34" W, 38.45 FT TO A CURVE CONCAVE TO THE SE; THENCE RUN 8WLY ALONG SAID CURVE HAVING A CENTRAL ANGLE OF 11°29'57", A RADIUS OF 190 FT, AN ARC LENGTH OF 38.09 FT, A CHORD BEARING OF S 46°27'05" W AND A CHORD DISTANCE OF 38.01 FT TO THE SOUTH RIGHT OF WAY LINE OF SAID VACATED HUGHY ST; THENCE RUN N 89°45'48" W, ALONG SAID S LINE 678.28 FT; THENCE RUN N 00°32'03" W, 25 FT TO THE CENTERLINE OF SAID VACATED HUGHY ST; THENCE RUN N 89°45'48" W, ALONG SAID CENTERLINE, 200.41 FT TO THE SLY RIGHT OF WAY LINE OF PINEHART RD; THENCE RUN N 89°12'12" E, ALONG SAID SLY LINE, 570.20 FT TO A CURVE CONCAVE TO THE NW; THENCE RUN NELY ALONG SAID SLY RIGHT OF WAY LINE AND CURVE HAVING A CENTRAL ANGLE OF 05°51'57", A RADIUS OF 2616.49 FT, AN ARC LENGTH OF 287.87 FT, A CHORD BEARING OF N 89°16'14" E AND A CHORD DISTANCE OF 287.75 FT TO THE W RIGHT OF WAY LINE OF HUGHY STREET PER THE HUGHY STREET REALIGNMENT AGREEMENT RECORDED IN OFFICIAL RECORDS BOOK 4148 AT PAGE 725 OF THE SEMINOLE COUNTY PUBLIC RECORDS; THENCE RUN S 27°19'10" E, ALONG SAID W LINE, 247.83 FT TO A CURVE CONCAVE TO THE NE; THENCE RUN SELY ALONG SAID W LINE AND CURVE HAVING A CENTRAL ANGLE OF 20°30'12", A RADIUS OF 230 FT, AN ARC LENGTH OF 82.31 FT, A CHORD BEARING OF S 37°34'18" E AND A CHORD DISTANCE OF 81.87 FT; THENCE RUN S 82°11'34" W, 8.38 FT TO THE POB. PARCEL OF LAND CONTAINS 3.677 ACRES MORE OR LESS.

The property being more generally described as 1221 Pinehart Road.

Conditional Use Requested: Establish a Landscaping Service Establishment at 1221 Pinehart Road.

All parties in interest and citizens shall have an opportunity to be heard at said hearing.

By order of the Planning & Zoning Commission of the City of Sanford, Florida, this 4th day of May, 2005.

Rosa Robert, Chairman Planning & Zoning Commission

ADVICE TO THE PUBLIC: If a person decides to appeal a decision made with respect to any matter considered at the above meeting or hearing, he/she may need a verbatim record of the proceedings including the testimony and evidence, which record is not provided by the City of Sanford. (FS 286.0105)

PERSONS WITH DISABILITIES NEEDING ASSISTANCE TO PARTICIPATE IN ANY OF THESE PROCEEDINGS SHOULD CONTACT THE ADA COORDINATOR AT 407-330-5611, 48 HOURS IN ADVANCE OF THE MEETING.

Publsh: May 8, 2005 0070

NOTICE OF PUBLIC HEARING TO CONSIDER A REZONE

Notice is hereby given that a Public Hearing will be held by the Planning & Zoning Commission in the City Commission Chambers, City Hall, Sanford, Florida, at 7:00 p.m. on Thursday, May 19, 2005, to consider the following change and amendment to the Zoning Ordinance of the City of Sanford, Seminole County, Florida.

Rezone 27.38 acres located at 2701 Narcissus Avenue from M-2, Medium Industrial, to PD, Planned Development for a proposed three hundred twenty-eight (328) unit townhome community.

Legal Description: THAT PART OF LOT 47, THE FLORIDA LAND AND COLONIZATION COMPANY'S CELERY PLANTATION, ACCORDING TO THE PLAT THEREOF, AS RECORDED IN PB 1 PG 126 OF THE PUBLIC RECORDS OF SEMINOLE COUNTY, FL, AND THAT PART OF SEC 28 TWP 18S RGE 30E, SEMINOLE COUNTY, FLORIDA, DESCRIBED AS FOLLOWS: COMMENCE AT THE WESTERNMOST CORNER OF SAID LOT 47; THENCE RUN S 89°52'40" E ALONG THE N LINE OF SAID LOT 47 FOR A DISTANCE OF 58.49 FT TO THE POB, THENCE CONTINUE S 89°52'40" E ALONG SAID N LINE FOR A DISTANCE OF 833.52 FT TO THE SE CORNER OF LOT 23 OF SAID THE FLORIDA LAND AND COLONIZATION COMPANY'S CELERY PLANTATION; THENCE CONTINUE S 89°52'40" E FOR A DISTANCE OF 176.50 FT TO THE E LINE OF SAID LOT 47; THENCE RUN S 00°22'29" E ALONG SAID E LINE FOR A DISTANCE OF 244.15 FT TO THE SW CORNER OF LANDS DESCRIBED IN OFFICIAL RECORDS BOOK 3500, PAGE 484, OF SAID PUBLIC RECORDS; THENCE RUN S 89°52'40" E ALONG THE S LINE OF SAID LANDS FOR A DISTANCE OF 329.45 FT TO THE SE CORNER OF SAID LANDS AND THE W R-O-W LINE OF RIVERVIEW AVE (30 FT R-O-W); THENCE RUN S 00°00'00" W ALONG SAID W R-O-W LINE FOR A DISTANCE OF 120 FT; THENCE RUN N 89°52'40" W ALONG A LINE PARALLEL TO AND 120 FT S OF THE S LINE OF SAID LANDS DESCRIBED IN OFFICIAL RECORDS BOOK 3500, PAGE 484, FOR A DISTANCE OF 653.34 FT; THENCE RUN N 53°07'12" W ALONG A LINE PARALLEL TO AND 35 FT NELY OF THE NELY R-O-W LINE OF THE CSX RAILROAD FOR A DISTANCE OF 608.49 FT TO THE POB. CONTAINING 8.845 ACRES MORE OR LESS AND BEING SUBJECT TO ANY R-O-W, RESTRICTIONS AND EASEMENTS OF RECORD AND (OFFICIAL RECORDS BOOK 3243, PAGE 857) LOTS 23, 24, 25 AND 26 (LESS THE N 132 FT OF LOT 24 AND THE N 132 FT OF THE W 58 FT OF LOT 23), PLAT OF THE FLORIDA LAND AND COLONIZATION COMPANY'S CELERY PLANTATION, ACCORDING TO THE PLAT THEREOF ON FILE IN THE OFFICE OF THE CLERK OF THE CIRCUIT COURT IN AND FOR SEMINOLE COUNTY, FLORIDA, RECORDED IN PB 1, PG 129, SAID LANDS SITUATE, LYING AND BEING IN SEMINOLE COUNTY, FLORIDA, SUBJECT TO EASEMENTS AND RESTRICTIONS OF RECORD.

The property being more generally described as 2701 Narcissus Avenue.

The Planning & Zoning Commission will submit a recommendation to the City Commission in favor of, or against, the requested change or amendment.

All parties in interest and citizens shall have an opportunity to be heard at said hearing.

By order of the Planning & Zoning Commission of the City of Sanford, Florida, this 4th day of May, 2005.

Rosa Robert, Chairman Planning & Zoning Commission

ADVICE TO THE PUBLIC: If a person decides to appeal a decision made with respect to any matter considered at the above meeting or hearing, he/she may need a verbatim record of the proceedings including the testimony and evidence, which record is not provided by the City of Sanford. (FS 286.0105)

PERSONS WITH DISABILITIES NEEDING ASSISTANCE TO PARTICIPATE IN ANY OF THESE PROCEEDINGS SHOULD CONTACT THE ADA COORDINATOR AT 330-5610, 48 HOURS IN ADVANCE OF THE MEETING.

Publsh: May 8, 2005 0071

NOTICE OF PUBLIC HEARING TO CONSIDER A CONDITIONAL USE

Notice is hereby given that a Public Hearing will be held by the Planning & Zoning Commission in the City Commission Chambers, City Hall, Sanford, Florida, at 7:00 p.m. on Thursday, May 19, 2005, to consider a request for a Conditional Use in a GC-2, General Commercial zoning district.

Legal Description: ALL BLK 4 TR 22 & W 1/2 OF VACD ST ADJ ON E TOWN OF SANFORD PG 1 PG 118.

The property being more generally described as 201 Parsimon Avenue.

Conditional Use Requested: Re-consider the approval for Outdoor Automobile Storage for Lanza Auto Storage at 201 Parsimon Avenue.

All parties in interest and citizens shall have an opportunity to be heard at said hearing.

By order of the Planning & Zoning Commission of the City of Sanford, Florida, this 4th day of May, 2005.

Rosa Robert, Chairman Planning & Zoning Commission

ADVICE TO THE PUBLIC: If a person decides to appeal a decision made with respect to any matter considered at the above meeting or hearing, he/she may need a verbatim record of the proceedings including the testimony and evidence, which record is not provided by the City of Sanford. (FS 286.0105)

PERSONS WITH DISABILITIES NEEDING ASSISTANCE TO PARTICIPATE IN ANY OF THESE PROCEEDINGS SHOULD CONTACT THE ADA COORDINATOR AT 407-330-5610, 48 HOURS IN ADVANCE OF THE MEETING.

Publsh: May 8, 2005 0072

LEGALS

LEGAL DESCRIPTION: ALL BLK 4 TR 22 & W 1/2 OF VACD ST ADJ ON E TOWN OF SANFORD PG 1 PG 118.

The property being more generally described as 201 Parsimon Avenue.

Conditional Use Requested: Re-consider the approval for Outdoor Automobile Storage for Lanza Auto Storage at 201 Parsimon Avenue.

All parties in interest and citizens shall have an opportunity to be heard at said hearing.

By order of the Planning & Zoning Commission of the City of Sanford, Florida, this 4th day of May, 2005.

Rosa Robert, Chairman Planning & Zoning Commission

ADVICE TO THE PUBLIC: If a person decides to appeal a decision made with respect to any matter considered at the above meeting or hearing, he/she may need a verbatim record of the proceedings including the testimony and evidence, which record is not provided by the City of Sanford. (FS 286.0105)

PERSONS WITH DISABILITIES NEEDING ASSISTANCE TO PARTICIPATE IN ANY OF THESE PROCEEDINGS SHOULD CONTACT THE ADA COORDINATOR AT 407-330-5610, 48 HOURS IN ADVANCE OF THE MEETING.

Publsh: May 8, 2005 0072

IN THE CIRCUIT COURT OF THE 18TH JUDICIAL CIRCUIT, IN AND FOR SEMINOLE COUNTY, FLORIDA GENERAL JURISDICTION DIVISION CASE NO: 04 CA 2585-14W

FEDERAL HOME LOAN MORTGAGE CORPORATION, PLAINTIFF

VS. CONRAD DUNCAN, IF LIVING, AND IF DEAD, THE UNKNOWN SPOUSE, HEIRS, DEVISEES, GRANTEES, ASSIGNEES, LIENORS, CREDITORS, TRUSTEES AND ALL OTHER PARTIES CLAIMING AN INTEREST BY, THROUGH, UNDER OR AGAINST CONRAD DUNCAN, CHERYL DUNCAN, IF LIVING, AND IF DEAD, THE UNKNOWN SPOUSE, HEIRS, DEVISEES, GRANTEES, ASSIGNEES, LIENORS, CREDITORS, TRUSTEES AND ALL OTHER PARTIES CLAIMING AN INTEREST BY, THROUGH, UNDER OR AGAINST CHERYL DUNCAN, IF LIVING, AND IF DEAD, F.S.B.; C AND COMPANY, LLC, AS TRUSTEE UNDER TRUST AGREEMENT DATED 7-6-04, KNOWN AS TUCKER LAKE RESIDENTIAL LAND TRUST, JOHN DOE AND JANE DOE AS UNKNOWN TENANTS IN POSSESSION. DEFENDANT(S)

NOTICE IS HEREBY GIVEN pursuant to an Order Granting the Motion to Reopen Foreclosure Sale dated April 28, 2005 entered in Civil Case No. 04-CA-2585-14W of the Circuit Court of the 18th Judicial Circuit in and for SEMINOLE County, Sanford, Florida, I will sell to the highest and best bidder for cash at the West Front Door at the SEMINOLE County Courthouse located at 301 N. Park Avenue in Sanford, Florida, at 11:00 a.m. on the 14 day of June, 2005 the following described property as set forth in said Summary Final Judgment, to-wit:

COMMENCE AT THE NORTHWEST CORNER OF THE SOUTHWEST 1/4 OF SECTION 13, TOWNSHIP 20 SOUTH, RANGE 30 EAST, SEMINOLE COUNTY, FLORIDA; THENCE NORTH 89°54'00" EAST, ALONG THE NORTH LINE OF SAID SOUTHWEST 1/4, A DISTANCE OF 660.14 FEET; THENCE SOUTH 00°10'00" WEST, ALONG THE EAST LINE OF THE WEST 1/2 OF THE WEST 1/2 OF SAID SOUTHWEST 1/4, A DISTANCE OF 462.00 FEET TO THE POINT OF BEGINNING OF THE TRACT HEREIN DESCRIBED; THENCE SOUTH 89°54'00" WEST, PARALLEL WITH AND 482.00 FEET SOUTH OF THE NORTH LINE OF THE AFORESAID SOUTHWEST 1/4, A DISTANCE OF 330.21 FEET TO THE POINT OF BEGINNING.

TOGETHER WITH THE SOUTH FIFTEEN (15) FEET OF TRACT WEST 1/4, 250.00 FEET; THENCE SOUTH 00°00'00" WEST, 240.00 FEET; THENCE NORTH 89°54'00" EAST, PARALLEL WITH THE NORTH LINE OF THE AFORESAID SOUTHWEST 1/4, 180.00 FEET; THENCE NORTH 00°00'00" EAST, 250.00 FEET; THENCE SOUTH 89°54'00" WEST, PARALLEL WITH AND 482.00 FEET SOUTH OF THE NORTH LINE OF THE AFORESAID SOUTHWEST 1/4, 330.21 FEET TO THE POINT OF BEGINNING.

TOGETHER WITH THE SOUTH FIFTEEN (15) FEET OF TRACT WEST 1/4, 250.00 FEET; MIDDLETON OAKS, ACCORDING TO THE PLAT THEREOF AS RECORDED IN PLAT BOOK 38, PAGES 33, 34 AND 35, PUBLIC RECORDS OF SEMINOLE COUNTY, FLORIDA

Dated this 2 day of May, 2005.

(Circuit Court Seal) MARYANNE MORSE Clerk of the Circuit Court By: Mary Stroupe Deputy Clerk

Publsh in: THE SEMINOLE HERALD THE LAW OFFICES OF DAVID J. STERN, P.A., ATTORNEY FOR PLAINTIFF 801 S. University Drive Suite 500 Plantation, FL 33324 (954)233-8000 04-33577

IN ACCORDANCE WITH THE AMERICANS WITH DISABILITIES ACT, persons with disabilities needing a special accommo-

RE-NOTICE OF FORECLOSURE SALE

LEGALS

WEST 1/4, 430.00 FEET; THENCE NORTH 00°00'00" EAST, A DISTANCE OF 250.00 FEET; THENCE SOUTH 89°54'00" WEST, PARALLEL WITH AND 482.00 FEET SOUTH OF THE NORTH LINE OF THE AFORESAID SOUTHWEST 1/4, A DISTANCE OF 330.21 FEET TO THE POINT OF BEGINNING.

LESS: COMMENCE AT THE NORTHWEST CORNER OF THE SOUTHWEST 1/4 OF SECTION 13, TOWNSHIP 20 SOUTH, RANGE 30 EAST, SEMINOLE COUNTY, FLORIDA; THENCE NORTH 89°54'00" EAST, ALONG THE NORTH LINE OF SAID SOUTHWEST 1/4, A DISTANCE OF 660.14 FEET; THENCE SOUTH 00°10'00" WEST, ALONG THE EAST LINE OF THE WEST 1/2 OF THE WEST 1/2 OF SAID SOUTHWEST 1/4, A DISTANCE OF 462.00 FEET TO THE POINT OF BEGINNING OF THE TRACT HEREIN DESCRIBED;

THENCE SOUTH 89°54'00" WEST, PARALLEL WITH AND 482.00 FEET SOUTH OF THE NORTH LINE OF THE AFORESAID SOUTHWEST 1/4, A DISTANCE OF 330.21 FEET TO THE POINT OF BEGINNING.

TOGETHER WITH THE SOUTH FIFTEEN (15) FEET OF TRACT WEST 1/4, 250.00 FEET; THENCE SOUTH 00°00'00" WEST, 240.00 FEET; THENCE NORTH 89°54'00" EAST, PARALLEL WITH THE NORTH LINE OF THE AFORESAID SOUTHWEST 1/4, 180.00 FEET; THENCE NORTH 00°00'00" EAST, 250.00 FEET; THENCE SOUTH 89°54'00" WEST, PARALLEL WITH AND 482.00 FEET SOUTH OF THE NORTH LINE OF THE AFORESAID SOUTHWEST 1/4, 330.21 FEET TO THE POINT OF BEGINNING.

TOGETHER WITH THE SOUTH FIFTEEN (15) FEET OF TRACT WEST 1/4, 250.00 FEET; MIDDLETON OAKS, ACCORDING TO THE PLAT THEREOF AS RECORDED IN PLAT BOOK 38, PAGES 33, 34 AND 35, PUBLIC RECORDS OF SEMINOLE COUNTY, FLORIDA

Dated this 2 day of May, 2005.

(Circuit Court Seal) MARYANNE MORSE Clerk of the Circuit Court By: Mary Stroupe Deputy Clerk

Publsh in: THE SEMINOLE HERALD THE LAW OFFICES OF DAVID J. STERN, P.A., ATTORNEY FOR PLAINTIFF 801 S. University Drive Suite 500 Plantation, FL 33324 (954)233-8000 04-33577

IN ACCORDANCE WITH THE AMERICANS WITH DISABILITIES ACT, persons with disabilities needing a special accommo-

LEGALS

decision should contact COURT ADMINISTRATION, at the SEMINOLE County Courthouse at 407-665-4227, 1-800-855-8771 (TDD) or 1-800-855-8770, via Florida Relay Service.

Publsh: May 8, 15, 2005 0056

IN THE CIRCUIT COURT OF THE 18TH JUDICIAL CIRCUIT, IN AND FOR SEMINOLE COUNTY, FLORIDA GENERAL JURISDICTION DIVISION CASE NO: 04 CA 794-14L

MORTGAGE ELECTRONIC REGISTRATION SYSTEMS, INC. PLAINTIFF

VS. ERIC D. GLASSFORD, ET AL, DEFENDANT(S)

NOTICE OF ACTION CONSTRUCTIVE SERVICE

TO: LAWRENCE KILLIAN whose residence is unknown if he/she/they be living; and if he/she/they be dead, the unknown defendants who may be spouses, heirs, devisees, grantees, assignees, lienors, creditors, trustees, and all parties claiming an interest by, through, under or against the Defendants, who are not known to be dead or alive, and all persons having or claiming to have any right, title or interest in the property described in the mortgage being foreclosed herein.

YOU ARE HEREBY NOTIFIED that an action to foreclose a mortgage on the following property:

LOT 49, OF MANDARIN, ACCORDING TO THE PLAT THEREOF, AS RECORDED IN PLAT BOOK 24, PAGES 12 THROUGH 14, INCLUSIVE, OF THE PUBLIC RECORDS OF SEMINOLE COUNTY, FLORIDA.

has been filed against you and that you are required to serve a copy of your written defenses, if any, to it on DAVID J. STERN, ESQ., Plaintiff's attorney, whose address is 801 S University Drive #500, Plantation, FL 33324 (no later than 30 days from the date of the first publication of this notice of action) and file the original with the clerk of this court either before service on Plaintiff's attorney or immediately thereafter; otherwise a default will be entered against you for the relief demanded in the complaint or petition filed herein.

WITNESS my hand and the seal of this Court at SEMINOLE County, Florida, this day of MAY 2, 2005.

Customers Name Unit Description of Goods David J. Flowers/Dave Flowers Motor Sports - D020 Storage Rack, Auto parts, Ladder, Compressor, Microwave, Air Conditioner, Trans tool

David J. Flowers/Dave Flowers Motor Sports - D021 Auto Parts

Purchases must be paid for at the time of purchase in cash only. All purchased items sold as is, where is, and must be removed at the time of sale. Sale subject to cancellation in the event of settlement between owner and obligated party.

This is the 28th day of April, 2005.

Publsh: May 1, 8, 2005 0022

LEGALS

MARYANNE MORSE, CLERK OF THE CIRCUIT COURT BY: Carol Moore DEPUTY CLERK PLANTATION, FL 33324 05-38733

IN ACCORDANCE WITH THE AMERICANS WITH DISABILITIES ACT, persons with disabilities needing a special accommodation should contact COURT ADMINISTRATION, at the SEMINOLE County Courthouse at (407)665-4227, 1-800-855-8771 (TDD) or 1-800-855-8770, via Florida Relay Service.

THIS NOTICE SHALL BE PUBLISHED ONCE A WEEK FOR TWO CONSECUTIVE WEEKS. PUBLISHED IN: THE SANFORD HERALD

Publsh: May 8, 15, 2005 0057

ADVERTISEMENT OF SALE

NOTICE IS HEREBY GIVEN that the undersigned trustee to sell the personal property described below to enforce a lien imposed on said property under the Florida Self Storage Facility Act Statute (Section 83.801-83.808).

The undersigned will sell at public sale by competitive bidding on the 17th of May, 2005 at 2:00 pm, on the premises where said property has been stored and which are located at Ample Storage Center, 100 Ample Court, 2900 West Airport Boulevard, County of Seminole, State of Florida, the following:

Customers Name Unit Description of Goods David J. Flowers/Dave Flowers Motor Sports - D020 Storage Rack, Auto parts, Ladder, Compressor, Microwave, Air Conditioner, Trans tool

David J. Flowers/Dave Flowers Motor Sports - D021 Auto Parts

Purchases must be paid for at the time of purchase in cash only. All purchased items sold as is, where is, and must be removed at the time of sale. Sale subject to cancellation in the event of settlement between owner and obligated party.

This is the 28th day of April, 2005.

Publsh: May 1, 8, 2005 0022

Announcements

Is Stress Raising Your Life? Read DIANETICS by Ron L. Hubbard Call (813)772-0722 or send \$7.99 to Dianetics, 3102 N. Habana Ave., Tampa FL 33607.

Building Materials

METAL ROOFING BAYE \$88 Buy Direct From Manufacturer. 20 colors in stock with all Accessories. Quick turn around! Delivery Available Toll Free (888)931-0335.

Business Opportunities

ALL CASH CANDY ROUTE Do you earn \$800/day? 30 Machines. Free Caddy All for \$9,995. (800)814-6123 800200033. CALL US. We will not be undersold!

AN INCREDIBLE OPPORTUNITY. Learn to Earn \$100K/year working from home 7/7. No MLM. Free info: (800)427-4958 www.newlifetv.com

\$1,999 WEEKLY!!!! Processing Our Brochures FT/PT. \$50 CASH HIRING BONUS! Guaranteed in writing. (800)469-8030

Educational Services

Teachers Wanted! Over 50 South Carolina school districts interviewing at the 16th annual "SC EXPO for Teacher Recruitment" Columbia, SC. June 8 Register online at: www.cetrs.org/teacherexp.asp. Statewide online teaching application available at www.scteacherjobs.com

Financial

Loans by phone. Up to \$1000 in 24hrs. No Credit Check! Bank Account Req (888)350-1722 www.garbs.com today

LOCALS

SEMINOLE COUNTY BOO PROJECT SOLUTIONS

For information on Seminole County BOO projects, please visit our website at www.seminolecounty.gov...

To guarantee receipt of address, all respondents should check the website or contact the Purchasing and Contracts Division...

Published: May 11, 2005 0048

April 12, 2005

NOTICE OF PROCEEDINGS FOR CLOSURE, VACATING AND ABANDONING ALLEYS

Notice is hereby given that the City Commission of the City of Sanford, Florida, will hold a Public Hearing at 7:30 P.M. on Monday, May 23, 2005...

This certain alley lying between Lots 1 and 2, Block 1, San Lane, Plat Book 3 Page 80 and East 1/2 of Lots 17 and 18, and South 1/2 of Lot 13 and all Lot 1/8, Block A, Colony Avenue Addition, Plat Book 1, Page 125 and

This certain alley lying between Lots 1 and 2, Block 1, San Lane, Plat Book 3, Page 80 and Lot 14, Block A, Colony Avenue Addition, Plat Book 1 Page 125

All parties in interest and citizens shall have an opportunity to be heard at said hearing.

By order of the City Commission of the City of Sanford, Florida.

ADVICE TO THE PUBLIC: If a person desires to appeal a decision made with respect to any matter considered at the above meeting or hearing, he may make a verbatim record of the proceedings, including the testimony and evidence, which record is not provided by the City of Sanford. (FS 258.0105)

Cynthia Porter, Deputy City Clerk

Published: May 8, 2005 0048

County Court

Seminole County, Florida Case # 04-CA-4285-18C-8

Equity One Consumer Loan Co., Plaintiff

vs Beverly E. Anderson Defendant

NOTICE OF SHERIFF'S SALE

NOTICE IS HEREBY GIVEN that by virtue of that certain Writ of Execution issued out of and under the seal of the County Court of Seminole County, Florida, Case # 04-CA-4285-18C-8 upon a final judgment rendered in the aforesaid court in that certain case entitled Equity One Consumer Loan Co., Plaintiff vs. Beverly E. Anderson, Defendant which aforesaid Writ of Execution was delivered to me as Sheriff of Seminole County, Florida and I have levied upon all the right, title and interest of the defendant in the following described property, said property being located in Seminole County, Florida, more particularly described as follows:

One white 2000 Mazda MPV wagon - Sport Van, VIN # J4BLW283KY011179 being stored at Oviedo Towing Service.

and the undersigned as Sheriff of Seminole County, Florida, will at 11:00 A.M. on the 8th day of June A.D. 2005 offer for sale and sell to the highest bidder, FOR CASH IN HAND AND SUBJECT TO ANY AND ALL EXISTING LIENS, at the Front (South) Door, at the Regpole, of the Seminole County Sheriff's Office, 100 Bush Blvd., Sanford, Florida, the above described property.

This said sale is being made to satisfy the terms of the Writ of Execution.

Donald F. Estinger, Sheriff Seminole County, Florida

Published: May 8, 15, 22, 29, With the sale on June 8, 2005

NOTICE REGARDING THE AMERICANS WITH DISABILITIES ACT OF 1990, PERSONS WITH A DISABILITY NEEDING SPECIAL ACCOMMODATIONS TO PARTICIPATE IN THE PROCEEDINGS SHOULD CONTACT THE ENFORCEABLE WRIT'S SECTION OF THE CIVIL DIVISION AT THE SHERIFF'S OFFICE, 100 BUSH BOULEVARD, SANFORD, FLORIDA, 32773 AT LEAST FIVE DAYS PRIOR TO THE PROCEEDINGS. (407) 665-8912

Published: May 8, 15, 22, 29, 2005 0050

LEGALS

IN THE CIRCUIT COURT OF THE EIGHTEENTH JUDICIAL CIRCUIT IN AND FOR SEMINOLE COUNTY, FLORIDA. CIVIL CASE NO. 04-CA-751-16-E

IN RE: FORFEITURE OF \$4,800.00 IN U.S. CURRENCY.

NOTICE OF FORFEITURE COMPLAINT

TO: David William Galley 147 East Lyman Avenue Winter Park, Florida 32789

Sara Amelia Fort 598 Lake Bridge Lane Apartment 128 Apopka, Florida 32703

and all others who claim an interest in the following property: \$4,800.00 IN U.S. CURRENCY.

Donald F. Estinger, in his official capacity as Sheriff of Seminole County, Florida, through his officers, investigators or agents, seized the above property on or about March 17, 2005, at or near the area of Jewel Drive and Willow Avenue, Altamonte Springs, Seminole County, Florida. Said property is in the custody of the Sheriff of Seminole County for the purpose of forfeiture pursuant to the SEMINOLE County Statutes, a Verified Complaint for Final Judgment of Forfeiture has been filed in the above-styled Court.

I HEREBY CERTIFY that a true and correct copy of this Notice of Forfeiture Complaint was furnished by U.S. certified mail, return receipt requested, to the above-named addresses this 3 day of May, 2005.

Teaha M. Scolaro General Counsel Seminole County Sheriff's Office 100 Bush Boulevard Sanford, Florida 32773 (407) 665-8903 Attorney for Petitioner

Published: May 8, 15, 2005 0051

IN THE CIRCUIT COURT OF THE EIGHTEENTH JUDICIAL CIRCUIT IN AND FOR SEMINOLE COUNTY, FLORIDA. CIVIL CASE NO. 04-CA-138-18-E

IN RE: FORFEITURE OF A 1989 FORD F-150 PICKUP TRUCK. VIN: 1FTZF1723XN02244.

TO: George Thomas Carpenter John E. Polk Commercial Agency 211 Bush Boulevard Sanford, Florida 32773

and all others who claim an interest in the following property: 1989 Ford F-150 Pickup Truck, VIN: 1FTZF1723XN02244.

Donald F. Estinger, in his official capacity as Sheriff of Seminole County, Florida, through his officers, investigators or agents, seized the above property on or about January 8, 2005, at or near the area of S.R. 600 and Airport Boulevard, Sanford, Seminole County, Florida. Said property is in the custody of the Sheriff of Seminole County for the purpose of forfeiture pursuant to sections 332.701-332.704, Florida Statutes. A Verified Complaint for Final Judgment of Forfeiture has been filed in the above-styled Court.

I HEREBY CERTIFY that a true and correct copy of this Notice of Forfeiture Complaint was furnished by U.S. certified mail, return receipt requested, to the above-named addresses this 3 day of May, 2005.

Teaha M. Scolaro General Counsel Seminole County Sheriff's Office 100 Bush Boulevard Sanford, Florida 32773 (407) 665-8903 Attorney for Petitioner

Published: May 8, 15, 2005 0052

IN THE CIRCUIT COURT OF THE 18TH JUDICIAL CIRCUIT, IN AND FOR SEMINOLE COUNTY, FLORIDA. GENERAL JURISDICTION DIVISION CASE NO. 04-CA-778-14K

MORTGAGE ELECTRONIC REGISTRATION SYSTEMS, INC., PLAINTIFF

VS. TAMMI BRANT AKA TAMMI M. BRANT, ET AL., DEFENDANT(S)

NOTICE OF ACTION CONSTRUCTIVE SERVICE

TO TAMMI BRANT AKA TAMMI M. BRANT AND UNKNOWN SPOUSE OF TAMMI BRANT AKA TAMMI M. BRANT whose residence is unknown if he/she/they are living; and if he/she/they are dead, the unknown defendants who may be spouses, heirs, devisees, grantees, assignees, tenants, creditors, trustees, and all parties claiming an interest by, through, under or against the Defendants, who are not known to be dead or alive, and all parties having or claiming to have any right, title or interest in the property described in the mortgage being foreclosed herein.

YOU ARE HEREBY NOTIFIED that an action to foreclose a mortgage on the following property:

LOT 2 AND THE NORTH 50 FEET OF LOT 3, BLOCK 13 OF TIER 1 ER TRAFFORDS MAP OF THE TOWN OF SANFORD, ACCORDING TO THE PLAT THEREOF, AS RECORDED IN PLAT BOOK 84, INCLUSIVE OF THE PUBLIC RECORDS OF SEMINOLE COUNTY, FLORIDA

has been filed against you and that you are required to serve a copy of your written defenses, if any, to me on DAVID J. STERN,

LEGALS

ESQ. Plaintiff's attorney, whose address is 801 S University Drive #500, Plantation, FL 33324 (no later than 30 days from the date of the first publication of this notice of action) and file the original with the clerk of this court either before service on Plaintiff's attorney or immediately thereafter, otherwise a default will be entered against you for the relief demanded in the complaint or petition filed herein.

WITNESS my hand and the seal of this Court at SEMINOLE County, Florida, this day of MAY 3, 2005.

MARYANNE MORSE, CLERK CLERK OF THE CIRCUIT COURT BY: Carol Moore DEPUTY CLERK LAW OFFICES OF DAVID J. STERN ATTORNEY FOR PLAINTIFF 801 S. UNIVERSITY DRIVE SUITE 500 PLANTATION, FL 33324 05-40018

IN ACCORDANCE WITH THE AMERICANS WITH DISABILITIES ACT, persons with disabilities needing a special accommodation should contact COURT ADMINISTRATION, at the SEMINOLE County Courthouse at (407)665-8227, 1-800-955-8771 (TDD) or 1-800-955-8770, via Florida Relay Service.

THIS NOTICE SHALL BE PUBLISHED ONCE A WEEK FOR TWO CONSECUTIVE WEEKS, PUBLISH IN THE SANFORD HERALD

Published: May 8, 15, 2005 0058

IN THE CIRCUIT COURT FOR SEMINOLE COUNTY, FLORIDA. CIVIL DIVISION. CASE NO. 04-CA-1889-14-L

FIRST UNION NATIONAL BANK, AS TRUSTEE, Plaintiff,

vs. DAVID J. BADALI, et al., Defendants.

RE-NOTICE OF SALE PURSUANT TO CHAPTER 46

NOTICE IS HEREBY GIVEN pursuant to an Order or Summary Final Judgment of foreclosure dated May 18, 2001, and an Order Reseting Sale dated April 21, 2005, and entered in Case No. 04-CA-1889-14-L of the Circuit Court in and for Seminole County, Florida, wherein First Union National Bank, as Trustee is Plaintiff and DAVID J. BADALI and ANGELICA BADALI, his wife, JORGE HERNANDEZ-MILLER, ZOR JEANNET ALEJANDRO, HUNTINGTON NATIONAL BANK, TUSKA RIDGE COMMUNITY ASSOCIATION, INC.; UNKNOWN TENANT NO. 2, and ALL UNKNOWN PARTIES CLAIMING INTERESTS BY THROUGH, UNDER OR AGAINST A NAMED DEFENDANT TO THIS ACTION, OR HAVING OR CLAIMING TO HAVE ANY RIGHT, TITLE OR INTEREST IN THE PROPERTY HEREIN DESCRIBED, are Defendants, I will sell to the highest and best bidder for cash at the West Front Door of the Seminole County Courthouse, 301 North Park Avenue, Sanford, Florida 32771 at Seminole County, Florida, at 11:00 a.m. on the 27th day of May, 2005, the following described property as set forth in said Order or Final Judgment, to-wit:

- LOT 158, BLOCK C, TUSKA RIDGE UNIT FIVE, ACCORDING TO THE PLAT THEREOF, AS RECORDED IN PLAT BOOK 43, PAGE(S) 74 AND 75 OF THE PUBLIC RECORDS OF SEMINOLE COUNTY, FLORIDA
- If you are a person with a disability who needs any accommodation in order to participate in the proceeding, you are entitled, at no cost to you, to the provision of certain assistance. Please contact the Court at 407-665-4330 within two (2) working days of your receipt of this Notice; if you are hearing or voice impaired, call Florida Relay Service (800) 955-8770.

DATED at Sanford, Florida, on May 2, 2005.

MARYANNE MORSE As Clerk, Circuit Court

By: Mary Stroup As Deputy Clerk

SMITH, HIATT & DIAZ, P.A. Attorneys for Plaintiff 2691 East Oakland Park Boulevard, Suite 303 Fort Lauderdale, FL 33308 Publish Sanford Herald

Published: May 8, 15, 2005 0059

NOTICE OF LIEN SALE

In accordance with the provisions of State law, there being due and unpaid charges for which the undersigned is entitled to satisfy an owner's lien of the goods hereinafter described and stored at Uncle Bob's Self Storage located at 2650 W. 25th Street Sanford, Florida 32771, (407) 324-9985. And due notice having been given, to the owner of said property and all parties known to claim an interest therein, and the time specified in such notice for payment of such having expired, the goods will be sold at public auction at the above stated address to the highest bidder or otherwise disposed of on Wednesday, MAY 25, 2005 Date of Auction Time 2:30 PM

Customar Name, Inventors:

- 118 Jeannie M. Theaton, Household goods, furniture, boxes, appliances, tv's or stereo equip.
275 Dhanonnia Galtin, Household goods, Furniture
275 Antwan Williams, Household goods
343 Scott A. McFarland, Household goods, boxes, TV's or Stereo Equip.
404 Michael Eason, Baseball Equip., Exercise Bike, Dining set, Cabinets, Christmas Tree

Published: May 8, 2005 0065

LEGALS

Boxes, 430 Yolanda N. Chandler, Household goods, Furniture, TV's or Stereo Equip. 504 Earmastine Johnson, Household goods, Furniture, Appliances, TV's or Stereo Equip. 625 Patricia M. Jackson, Landscaping equip. 626 Richard Beavitt, Household goods, Furniture, boxes.

Published: May 8, 15, 2005 0060

NOTICE OF FICTITIOUS NAME

Notice is hereby given that I am engaged in business at 725 Preserve Terrace, Heathrow, Seminole County, Florida 32748, under the Fictitious Name of Florida Homes Interests Landscaping, and that I intend to register said name with the Division of Corporations, Tallahassee, Florida, in accordance with the provisions of the Fictitious Name Statute, to-wit: Section 885.09, Florida Statutes 1991. M.G. Wesley Plaintiff: May 8, 2005 0061

NOTICE OF PUBLIC AUCTION

Notice is hereby given: An auction will be held at Public Auction For Saleage for Cash on demand to highest bidder, the following described vehicles:

6-3-05 CADI 1G6EL1Z37R084074

The Auction will be held at 9:00 a.m. on said dates above, McConnell Motors, 2800 Sanford Ave., Sanford, FL, 32773. Prospective bidders may inspect vehicles one hour prior to sale. Terms are "CASH OR CERTIFIED FUNDS" McConall Motors reserves the right to accept or reject any and all bids. Published: May 8, 2005 0062

NOTICE OF SALE PUBLIC AUCTION

IN PURSUANT TO FLORIDA STATUTES 713.78 THE FOLLOWING VEHICLE WILL BE SOLD AT PUBLIC AUCTION ON TUESDAY MAY 24, 2005 AT 10:00 AM AT CORTES TOWING SERVICE, 245 ORANGE AVE. LONGWOOD, FLORIDA. THESE VEHICLES ARE SOLD AS IS WITH NO TITLE GUARANTEE. SELLER RESERVES THE RIGHT TO BID. BIDDING STARTS AT AMOUNT OWED FOR TOWING AND STORAGE. VIEWING ONE HOUR PRIOR TO SALE. FORM OF PAYMENT IS CASH OR CASHIERS CHECK.

- 1) 1987 FORD MUSTANG VIN 8 1FALP443VF184434
2) 1988 FORDVAN VIN 8 1FD0E14N1G898113
3) 1988 CHEVROLET ASTRO VIN 1GBCM132K0248728
4) 1978 CHEVROLET IMPALA VIN 1GML8GJ225423
5) 1992 CHEVROLET B-10 VIN 1GCCC14R1N8159678
6) 1994 CHEVROLET CAVALIER VIN 1G1JC1448R7313477
7) 1993 SATURN 4DR VIN 1G8ZD4540Z289637
8) 1993 PONTIAC FIREBIRD VIN 2G2F82232P205187
9) 1987 PONTIAC 8000 VIN 2G2AF51R1H8271300
10) 2001 PONTIAC GRAND AM VIN 1G2NF52T61M541741
11) 1996 PONTIAC GRAND AM VIN 1G2NE55D23C845684
12) 1985 OLDSMOBILE TORONADO VIN 1G3E2578FE308646
13) 1987 ACURA 2.2 CL VIN 9RUYA1154VL018645
14) 1988 HONDA ACCORD VIN 1HGCE8678T018333
15) 1982 HONDA CIVIC VIN JHM4T5437C8012882
16) 1988 HONDA ACCORD VIN 1HGCA5547K027537
17) 1987 HONDA CIVIC VIN 1HGCE4303A046295
18) 1990 MAZDA PROTEGE VIN JM1BG2268L0134940
19) 1991 TOYOTA CELICA VIN JT2AT86F3M0070188
20) 1988 NISSAN 300ZX VIN 1N1HJ21454JX270099

Published: May 8, 2005 0063

UNCLAIMED VEHICLE AUCTION

Removal of the described vehicle was conducted in compliance with FB 713.78. Notice that Hays Towing will sell said vehicles at Public Auction for Cash on MAY 25, 2005, at 10:00 A.M. at 102 N. Maple Ave., Sanford, FL 32771. All vehicles AS IS. No title guaranteed. Hays Towing reserves the right to bid on any vehicle.

Vehicles may be viewed one hour prior to sale:

1996 CHRYSLER 2C3HD5677H1213764

1986 BUICK 1G4CV808A41481530

Published: May 8, 2005 0064

NOTICE

WHAT VEHICLE SALVAGE AUCTION WHEN: May 21, 2005 TIME: 10:00am WHERE: A & R Towing Service 1001 N. Orlando Ave. Maitland FL 32751

VEHICLES TO AUCTION YEAR MAKE MODEL VEHICLE IDENTIFICATION #

1996 SATURN S SERIES 1G8ZD52B1Z299028

1994 SATURN S SERIES 1G8ZD5690R202781

1994 FORD Probe 1ZVL122B85141463

1992 NISSAN MAXIMA JN1EJ01F9NT102783

1999 SEADOO WATERCRAFT ZN719878A9

Published: May 8, 2005 0065

LEGALS

NOTICE WHAT: VEHICLE SALVAGE AUCTION

WHEN: May 24, 2005 TIME: 10:00am WHERE: A & R Towing Service 1001 N. Orlando Ave. Maitland FL 32751

VEHICLES TO AUCTION YEAR MAKE MODEL VEHICLE IDENTIFICATION #

1994 CHEVROLET CAVALIER 1G1JCS48R7318649

Published: May 8, 2005 0067

NOTICE

WHAT: VEHICLE SALVAGE AUCTION WHEN: May 28, 2005 TIME: 10:00am WHERE: A & R Towing Service 1001 N. Orlando Ave. Maitland FL 32751

VEHICLES TO AUCTION YEAR MAKE MODEL VEHICLE IDENTIFICATION #

1987 SAAB 900S YS3AS4608H7001679

Published: May 8, 2005 0068

NOTICE OF SALE

WHEN: 8:45-05 at 8:00 a.m. WHERE: Miranda's Towing 328 Loyd Lane, Oviedo, FL 32765

CAR: 1991 Toyota 4 DR VIN# 4T1V1V21EDM0J04612

Published: May 8, 2005 0069

Notice of Vehicle Auction

(1) 1989 Nissan 2Door Wn Vin# JN1H3C4P1KX022628 (Auction date 6-87-05)

Auction will be held on See Above Dates At 2pm. At Tri-County Towing 1185 Belle Ave Winter Spgs FL 32708

Published: May 8, 2005 0073

NOTICE OF PUBLIC AUCTION

NOTICE IS HEREBY GIVEN: CAJ TOWING WILL SELL AT PUBLIC AUCTION FOR SALVAGE FOR CASH ON DEMAND TO HIGHEST BIDDER THE FOLLOWING DESCRIBED VEHICLE:

1978 GMC PICKUP, Black VIN# TC21481540388

THIS AUCTION WILL BE HELD ON MAY 23, 2005 AT 10 O'CLOCK AT CAJ TOWING, 1240 S. CR 427, LONGWOOD, FL 32750.

PROSPECTIVE BIDDERS MAY INSPECT THE VEHICLE THE DAY BEFORE AUCTION BETWEEN 9AM AND 5PM. TERMS ARE CASH OR CERTIFIED FUNDS. CAJ TOWING RESERVES THE RIGHT TO ACCEPT OR REJECT ANY AND ALL BIDS.

Published: May 8, 2005 0074

IN THE CIRCUIT COURT, EIGHTEENTH JUDICIAL CIRCUIT, IN AND FOR SEMINOLE COUNTY, FLORIDA

CASE NO. 04-DR-2806-02D-Q

IN RE: The Marriage Of JOSEPH P. MATARAZZO, JR., Petitioner/Husband, and DARIA V. MATARAZZO, Respondent/Wife.

AMENDED NOTICE OF ACTION

TO Daria V. Matarazzo 11 Neruckat Garth Phoenix, MD 21131

YOU ARE NOTIFIED that an action for DISSOLUTION OF MARRIAGE has been filed against you and you are required to serve a copy of your written defenses, if any, to me on Edward R. Gay, the petitioner's attorney, whose address is 1516 E. Concord Street, Orlando, Florida 32803, on or before May 17, 2005 and file the original with the Clerk of this Court: Clerk of the Circuit Court, 301 North Park Avenue, Sanford, FL 32771-1243, either before service on the petitioner's attorney or immediately thereafter, otherwise a default will be entered against you for the relief demanded in the complaint or petition.

Dated on April 12, 2005. MARYANNE MORSE AS CLERK OF THE COURT

By: Nancy R. Winter Deputy Clerk

Published: April 17, 24, 2005 and May 1, 8, 2005 P100

Circuit Court Seminole County, Florida Case # 03CA-1637-16-G

The Mirage Casino-Hotel, Plaintiff vs Fulton P. Allen AKA Fulton P. Allen Defendant

NOTICE OF SHERIFF'S SALE

NOTICE IS HEREBY GIVEN that by virtue of that certain Writ of Execution issued out of and under the seal of the Circuit Court of Seminole County, Florida, Case # 03-CA-1637-16-G upon a final judgment rendered in the aforesaid court in that certain case entitled The Mirage Casino-Hotel, Plaintiff vs. Fulton P. Allen AKA Fulton P. Allen, Defendant(s) which aforesaid Writ of Execution was delivered to me as Sheriff of Seminole County, Florida and I have levied upon all the right, title and interest of the defendant in the following described property, said property being located in Seminole County,

Florida, more particularly described as follows:

Lot 70, THE GLADES ON EYLVAN LAKE, PHASE 1, ACCORDING TO THE PLAT THEREOF RECORDED IN PLAT BOOK 49, PAGES 88 THROUGH 101, INCLUSIVE OF THE PUBLIC RECORDS OF SEMINOLE COUNTY, FLORIDA.

and the undersigned as Sheriff of Seminole County, Florida, will at 11:00 A.M. on the 8th day of May A.D. 2005 offer for sale and sell to the highest bidder, FOR CASH IN HAND AND SUBJECT TO ANY AND ALL EXISTING LIENS, at the Front (South) Door, at the Regpole, of the Seminole County Sheriff's Office, 100 Bush Blvd., Sanford, Florida, the above described property.

This said sale is being made to satisfy the terms of the Writ of Execution.

Donald F. Estinger, Sheriff Seminole County, Florida

Published: May 8, 15, 22, 29, 2005 0075

LEGALS

Florida, more particularly described as follows:

Lot 70, THE GLADES ON EYLVAN LAKE, PHASE 1, ACCORDING TO THE PLAT THEREOF RECORDED IN PLAT BOOK 49, PAGES 88 THROUGH 101, INCLUSIVE OF THE PUBLIC RECORDS OF SEMINOLE COUNTY, FLORIDA.

and the undersigned as Sheriff of Seminole County, Florida, will at 11:00 A.M. on the 8th day of May A.D. 2005 offer for sale and sell to the highest bidder, FOR CASH IN HAND AND SUBJECT TO ANY AND ALL EXISTING LIENS, at the Front (South) Door, at the Regpole, of the Seminole County Sheriff's Office, 100 Bush Blvd., Sanford, Florida, the above described property.

This said sale is being made to satisfy the terms of the Writ of Execution.

Donald F. Estinger, Sheriff Seminole County, Florida

Published: April 24, May 1, 8, 15, With the sale on May 26, 2005.


NOTICE REGARDING THE AMERICANS WITH DISABILITIES ACT OF 1990, PERSONS WITH A DISABILITY NEEDING SPECIAL ACCOMMODATIONS TO PARTICIPATE IN THE PROCEEDINGS SHOULD CONTACT THE ENFORCEABLE WRIT'S SECTION OF THE CIVIL DIVISION AT THE SHERIFF'S OFFICE, 100 BUSH BOULEVARD, SANFORD, FLORIDA, 32773 AT LEAST FIVE DAYS PRIOR TO THE PROCEEDINGS. (407) 665-8912.

Published: April 24, 2005 and May 1, 8, 15, 2005 P124

IN THE CIRCUIT COURT OF THE EIGHTEENTH JUDICIAL CIRCUIT IN AND FOR SEMINOLE COUNTY, FLORIDA

CASE NO. 04-DR-1888-02D-Q

Church Directory



Upsala Community Presbyterian Church

Corner of 46A & Upsala Road
Sanford, FL 32771

Rev. Bryan L. Wenger, Pastor

Sunday Morning
Worship
10:00 am

401-Anglican

St. Alban's Anglican Cathedral
Traditional Anglican
3348 W. SR 428 (Alma Ave)
(1/4 mile off Greenway,
SR 417 Going East)
Oviedo, Florida
407-857-2378

1828 Book Of Common Prayer
Sunday Services
Holy Eucharist 8AM
Sunday School (all ages) 9AM
Sung Eucharist 10AM
(Nursery at both services)
Weekday Holy Eucharist Services

Tuesday 12noon
Wednesday 7PM
Thursday 9:30PM
Friday 12noon

The Difference is Worth the Distance

402-Assembly of God

City Church
650 E. Airport Blvd
Sanford, FL 32773
407-321-8800

Eugene Smith, Pastor
Sunday Services, 9:00AM & 10:30AM
www.ortlandcitychurch.com

404-Baptist

Family Worship Center
2482 S. Park Ave
Sanford, FL 32771
407-322-9222

Jill Krall, Pastor
Sunday Worship Service 9:30AM
Wednesday Service 7PM

404-Baptist

Central Baptist Church
3101 West SR 46
Sanford, FL 32771-8844
407-322-2914
www.centralbaptist.org

Jimmy Dale Patterson, Senior Pastor

Sunday Services
Sunday Morning Bible Study 9 am & 10:30am
Worship Services 9am & 10:30am
Wednesday Prayer Service 6:30 pm

404-Baptist

Countryside Baptist Church
580 S. County Club Rd
Lake Mary, FL 32748
407-322-5879

Shane Wynn, Pastor
Sunday School 9:45AM
Sunday AM Worship 10:45AM
Sunday PM Worship 6PM
Wed Prayer Meeting 7:30PM
Nursery Provided

404-Baptist

First Baptist Markham Woods
5400 Markham Woods Road
Lake Mary, FL 32708-2085

Dr. Bob Parker, Pastor
Nelson Chapman, Youth Pastor
Sunday School 9:45AM
Children's AWANA Club 5:30PM
Wednesday Family Activities... 6PM

404-Baptist

First Baptist Church of Longwood
891 State Road 484 East
Longwood, FL 32750-5394
407-338-3817

Chris Whaley, Senior Pastor

Sunday
- 9:30 am Sunday School
- 10:00am Worship Service
- 5:00pm Youth Choir
- 5:30pm Youth Discipline
- 5:30pm Awana
- 5:30pm Pastor's Discipleship Study
- 5:30pm Devotion Care
- 5:30pm/ical Ensembles

Tuesday
7:00pm Ladies Bible Study

Wednesday
- 10:30am Pastor's Bible Study
6:00pm Pastor's Discipleship Study

6pm M.I.C. at Night (Music & Missions in Children at Night)
- 6PM Orchestra Rehearsal
- 6:30pm Youth Bible Study
- 7:00pm Pastor's Bible Study
- 7:00pm Sanctuary Choir Rehearsal
- 7:30pm Youth Activities in Gym

404-Baptist

First Baptist Sanford
519 S. Park Ave, Sanford, FL
407-322-8041/407-321-6351
Youth: 407-322-5322

Rev. Joe Douthett, Interim, Pastor
Rev. Tom Smith, Pastoral Care
Rev. R. Waggoner, Music
Rev. Mark Williams, Students
Adam Willow, Intern-Students
-Sunday School...9:15AM
-Sunday Worship, 10:30A, 6P
Wed Activities, all ages, 6:30PM
Nursery Provided

404-Baptist

First British Missionary Baptist Church
700 Elm Avenue
Sanford, FL 32771
407-322-5488

Rev. Dr. Harry D. Rucker, Sr Pastor
Early Morning Serv., 8:15AM
Sunday School 9:30AM
Morning Worship, 11AM
Evening Worship(TBA), 4PM
Monday Bible Study ... 7:30PM

404-Baptist

Grace Baptist Church
919 Longwood Hills Road
Longwood, FL 32750
407-285-3585

Pastor Dave Thompson
Sunday School 9:30am
Morning Worship 10:45am
Evening Worship 8:00pm

404-Baptist

Palmetto Avenue Baptist Church
2828 Palmetto Ave
Sanford, FL 32773
(407) 323-1583

website: www.PABC-LCS.org
"The Family Friendly Church"

Ron Williams, Sr. Pastor
Bill Simpson, Associate Pastor
Dave Schmelle, College and Career Pastor
Scott Garrett, Children's Ministry Pastor

-Sunday A.M. Svcs 8:30am & 11am
-Bible Study 9:45am
-Sunday Eve Svc. 6pm
Wed. Bible Study & AWANA 7pm
Home of Liberty Christian School
Grades K-4 Through 12th

404-Baptist

Westview Baptist Church
4100 H.E. Thomas Jr Pkwy
Sanford, FL 32771
(407) 323-0523
www.westviewbaptist.org

Bill Coffman, Pastor
Sunday Worship 8am, 10:30am & 6pm
Sunday School 9:15am
Wed. Activities, All Ages 6:30pm

407-Catholic

All Souls Catholic Church
Corner of 9th St & S. Oak Ave
Sanford, FL
407-322-3795

Father Richard W. Trout, Pastor
Weekday Mass 9AM, Mon-Fri
Confessions, Saturday, 4PM
Saturday Vigil 5PM
Sunday, 7:45AM, 10:30AM, Noon
9AM - English (Social Hall)
9AM - Spanish (Church)

410-Christian

Safeharbor Christian Church
730 Upsala Road
Sanford, FL
407-322-0980

Tim Storms, Minister
Joe Caputo, Youth Minister
Michael Milligan, Worship Minister

Morning Worship 9 & 10:30

413-Christian Science

First Church of Christ, Scientist, Longwood
975 Mantram Woods Road
407-788-7708

Sunday Church Service and Sunday School ... 10AM
Wednesday ... 7:30PM
Child Care provided

Reading Room
145 Welaka Springs Rd
Ste 1148A, Longwood, FL
Phone: 407-688-1480
Mon-Fri 10am-4pm
Sat 10am-1pm

419-Church of God

RiverWalk Church
Sanford Church of God
801 W. 22nd St, Sanford, FL
407-322-3842

Rev Wes Tankaley, Pastor
Senior Adult Sunday School 9:45AM
Morning Worship... 10:45AM
Sunday Night EDGE 6-7PM
Wednesday Family Enrichment 7 to 8PM

Seminole Trinity Christian School
Pre-School thru grade 9
407-321-2723

Also Day Care Starts at 1 Yr to Pre-School, 407-323-1411

422-Church of God of Prophecy

Church of God of Prophecy
2508 S. Elm Ave, Sanford, FL
407-322-4015

Thomas Harris, Pastor
Sunday School 9:45AM
Praise & Worship ... 10:30AM
Message by Pastor... 11AM
Evening Service 6PM
Tuesday Prayer Mtg. 10AM
Midweek Service (Wed) 7PM

425-Congregational

Grace Fellowship Congregational Church (NACC)
2401 S. Park Ave, Sanford
407-322-4584

Larry Leonard, Pastor
Sunday School ... 9:30AM
Morning Worship ... 11AM
Choir Practice Wed. ... 8:30PM
Baby sitting service available

428-Episcopal

Holy Cross Episcopal Church
S. Park Ave @ 4th St, Sanford FL
Sunday Worship 7:30 & 10a.m.

Nursery & Sunday School for children. Midweek worship in Chapel on Tues. & Weds. Community meal @ 5:30pm Weds. For times & detail of studies and activities, Call 407-322-4811.

St Peter's Episcopal Church

700 Rinehart Rd, Lk Mary, FL
407-444-5673

Rev Charles L. Holt, Rector
Worship Eucharist: Sat, 5pm
Sun 7:30am, 9am, 11am
Child. Church Serv 11am
Nursery, 8:45am - 12:45pm
www.stpeterslakemary.org

431-Charismatic Episcopal

Church of The Holy Comforter
"Charismatic-Episcopal Church"
803 W. 4th St
Sanford, Florida
407-323-8067

Rev Mark Barth, Priest
Sunday Eucharist 9:30AM

437-Non-Denominational

LifeSpring Outreach Ministries
Sun. 10:30am at Longwood Civic League Women's Club
136 W. Church Ave,
downtown Longwood
Phone: 407-338-0277
We Are Changing The World One Life At A Time
www.lifespringministries.org

Seminole Community Church

5070 Orange Blvd, Sanford
407-324-0199
www.seminolechurch.com

Jerry Wain, Pastor
Saturday 5:30PM
Sunday 9AM, 8:10-45AM
Practical Messages
Contemporary Music
Casual Dress
Friendly Services
Professional Child Care

Shower Down of Blessings

201 Elm Ave, Sanford, FL
407-321-6389

Timothy Hudson, Pastor
Sunday School, 10AM
Morning Worship, 11AM
Tue. Prayer, Bible Study, 7:30 PM

440-Lutheran

Holy Cross Lutheran Church
780 Sun Drive, Lake Mary, FL
Paul Hoyer, Pastor
Jonathan Thomas, Asst. Pastor
Saturday Evening 5:30PM
Praise & Worship
Sunday Morning 8AM
Traditional Service
Sunday Morning 9:30AM
Praise & Worship
Sunday Morning ... 11AM
Family Worship Service
Nursery is provided
For information call 407-333-0797.

Lutheran Church of The Redeemer

(Missouri Synod)
2525 S. Oak Ave, Sanford, FL
Pastor James Timmons
Sunday School 9:15AM
Worship Service 10:30AM
Information, 407-322-3552
http://www.lcrme.org

New Creation Lutheran Church

101 Upsala Rd, Sanford Hwy46A & Upsala Rd.
Interim Location: Upsala Community Church
407-322-7312

Bob Breesmann, Pastor
Sunday Worship: 8:15AM & 8:30PM
Nursery Provided
www.NewCreationChurch.cc

443-Methodist

Christ United Methodist Church
408 Tucker Drive
(corner of Tucker Dr & 427)
407-322-7900

Rev Wayne Stone, Pastor
Sunday School.....9:30am
Inter-Mission 10:30am
Morning Worship ... 11am
Bible Study
Wednesday 6:30am
Children's Time
Included in Worship
Nursery provided for Babies and Small Children.
"Small Enough To Love You - Growing in Christ To Serve You"

First United Methodist Church

419 Park Ave, Sanford, FL
407-322-4371

Jim Bradshaw, Pastor
Morning Worship,
8:30am & 11:00am
9:45am Contemporary Service
Coffee Fellowship, 9:30am
Sunday School, 9:45am
Youth Fellowship, 4pm
Nursery Provided

451-Seventh Day Adventist

Seminole Meadows Seventh Day Adventist Church
5779 CR 427
Sanford, FL
(behind Flea World)
Pastor David B. Graham
Sabbath School 9:30am
Morning Worship 10:50am
Midweek Worship, Wed. 7pm
Childrens Church Provided
Kids C.O.O.L. Club

458-Wesleyan

Wesleyan Church of Paola
5580 Wayside Drive
Sanford, FL 32771
(Off I-4 (Exit 51) West
First Street on Left - One Mile)
Leonard O'Donnell, Pastor
407-322-8332

"Where the Gospel is good News"
Sunday School 9:45AM
Morning Worship 11AM
Evening worship 8PM
Mid-Week Mtg Wed. 7:30 PM
Please Share Your Life With us

First Church of the Nazarene

2581 Sanford Ave
Sanford, Florida
407-322-3122

Jon Carnes, Pastor
Morning Worship, 10:30am
Sunday School, 9:30am
Sunday Evening, 6pm
Wed. Night Bible Study, 7pm

458-Wesleyan

Wesleyan Church of Paola
5580 Wayside Drive
Sanford, FL 32771
(Off I-4 (Exit 51) West
First Street on Left - One Mile)
Leonard O'Donnell, Pastor
407-322-8332

"Where the Gospel is good News"
Sunday School 9:45AM
Morning Worship 11AM
Evening worship 8PM
Mid-Week Mtg Wed. 7:30 PM
Please Share Your Life With us

BARNES HEATING & AIR CONDITIONING
COMPLETE SYSTEMS - A/C & DUCTS
FREE ESTIMATES - SERVICE ALL BRANDS
RESIDENTIAL AND COMMERCIAL
"NEXT PUMP EXPERTS"
STATE CERT. LICENSED
915 W. 2nd St. 323-3517

ACE Hardware Stores
SANFORD
207 E. 25th St.
321-8885
LONGWOOD
Hwy. 434 & 427
328-8883
CASSELBERRY
Winter Park Dr.
328-7885

SEMINOLE TRINITY CHRISTIAN SCHOOL and DAYCARE
Pre-K thru 12th grade
"A Ministry of Church of God of Sanford"
A BEKA Curriculum
882 W. 22nd St., Sanford - 323-2723

HARRELL & BEVERLY TRANSMISSIONS
DAVID BEVERLY AND STAFF
230 W. 25th Street
Sanford, FL

Diamond Glass Company, Inc.
"Sanford's One Stop Glass Shop"
285 Palmetto Avenue - Sanford, FL 32771
407-323-2380 - Fax: 407-323-0888
COMMERCIAL - RESIDENTIAL

JIM ROWE PEST CONTROL
LOCALLY OWNED AND OPERATED
RON RUSSELL & STAFF
2825 Inquisit Ave. - 323-2370

COMMERCIAL ROOM RESTAURANT
8:30am-7pm
115 E. FIRST ST.
SANFORD
323-2999

BRISSON FUNERAL HOME
C.R. "SHORTY" SMITH AND ROBERT L. BRISSON
9th St. and Laurel Ave.
Sanford - 323-2131

THE McKIBBIN AGENCY INSURANCE
114 N. PARK AVE., SANFORD
323-8331

GLASS ADDICTS
Stained Glass Creations
104 S. Park Ave. - Downtown Sanford
407-324-9638 GlassAddicts.com
http://www.glassaddicts.com
Custom Work - Stained - Supplies
"Where the Glass is the Inspiration"

Atlantic Security Mortgage
Church loans for Church Projects
\$150,000 - \$5 Million
20 Year Term Fixed Rate
NO PERSONAL GUARANTEE
PH: 407-323-3070 FAX: 407-323-3070

John Edward Jones, P.A.
Seminole County
Personal Injury Attorney
Since 1977
407-334-5700
www.jejaw.com http://jejaw.com

God's
LOVE
IS
Abundant

Saturn: People first.

\$1,000 hotbutton

Bonus Cash on every new Saturn!


Visit Saturn of Orlando for a chance to win a HOT new car. Just push the Blue OnStar button on the Saturn in the showroom for your chance to win!

0% financing available


Save up to on select new Saturns

NEW SATURNS AVAILABLE WITH 5 YR/60,000 MILE WARRANTY


NO MONEY DOWN & YOU DRIVE! **




'95 SATURN SL2
One Owner, Auto, A/C, Alloys
#P66426A
\$3,990 Cash Special




'97 FORD ESCORT WAGON
One Owner, Auto, Ice Cold A/C
#848673A
\$3,990 Cash Special



'02 SATURN SL1
Auto, A/C, CD, Tilt, Cruise
#110768A
\$6,990 or \$135 Per Mo. 60 Mos.



'02 SATURN LW200
One Owner, All Power
#828365A
\$7,990 or \$155 Per Mo. 60 Mos.




'01 SATURN SC1
One Owner, Auto, A/C, CD, More
#150740A
\$7,990 or \$155 Per Mo. 60 Mos.



'01 NISSAN SENTRA
One Owner, Auto, Loaded
#811601A
\$7,990 or \$155 Per Mo. 60 Mos.



'04 CHEVROLET CLASSIC
Priced To Go, Loaded
#P66401
\$8,990 or \$174 Per Mo. 60 Mos.




'03 TOYOTA COROLLA LE
One Owner, Loaded
#219802A
\$9,990 or \$194 Per Mo. 60 Mos.



'04 SATURN L300.1
MUST SEE, LOADED, WARRANTY
#P66113
\$10,990 or \$213 Per Mo. 60 Mos.



'04 PONTIAC GRAND AM
V-6, Loaded, Factory Warranty
#P66402
\$10,990 or \$213 Per Mo. 60 Mos.




'03 SATURN VUE
All Power, Priced To Go
#819467A
\$11,990 or \$233 Per Mo. 60 Mos.




'04 OLDSMOBILE ALERO
V-6, All Power, Priced Right
#P66514
\$11,990 or \$233 Per Mo. 60 Mos.




'01 NISSAN MAXIMA 20TH ANNIV.
One Owner, Leather, Sunroof
#812089A
\$12,990 or \$252 Per Mo. 60 Mos.



'04 BUICK CENTURY
Won't Last, Loaded
#P66496
\$12,990 or \$252 Per Mo. 60 Mos.



'04 DODGE STRATUS R/T
Sporty, V-6, Auto, Loaded, 20K miles
#P66459
\$14,990 or \$291 Per Mo. 60 Mos.




'04 FORD FREESTAR SEL
One Owner, Fully Loaded, 20K miles
#229927A
\$15,990 or \$310 Per Mo. 60 Mos.



'05 CHEVROLET MALIBU LS
V-6, Full Power, 12K miles, Hurry!
#P66499
\$15,990 or \$310 Per Mo. 60 Mos.



'03 CHEVROLET SILVERADO
One Owner, 4X4, Must See!
#P66454A
\$16,990 or \$330 Per Mo. 60 Mos.



'02 CHEVROLET TRAILBLAZER LT
4X4, Leather, Loaded, 32K miles
#P66458
\$17,990 or \$319 Per Mo. 60 Mos.



'04 CHEVROLET TRAILBLAZER EXT
4X4, 3rd Seat, Rear A/C, Loaded
#P66497
\$21,990 or \$366 Per Mo. 72 Mos.



'05 SATURN RELAY 3
5K miles, All The Toys, DVD, More
#P66518
\$23,990 or \$399 Per Mo. 72 Mos.

SALES HOURS: MONDAY - FRIDAY 9AM - 8PM SATURDAY 9AM - 7PM SUNDAYS 12NOON - 5PM
SERVICE HOURS: MONDAY - FRIDAY 7:30AM - 6:00PM SATURDAY 8:00AM - 5:00PM



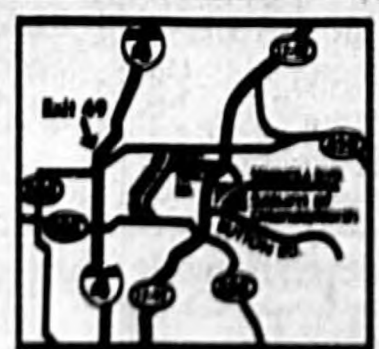
SATURN

SATURN OF ORLANDO/NORTH

2725 S. Highway 17-92
(between SR 436 & SR 434)

800-313-9224

www.saturnoforlando.com



Expires 5/31/05. Hot Button Contest: No purchase necessary to enter. Must be 18 years of age or older with valid driver's license. See Saturn for complete contest rules. All offers with approved credit. Photos for illustration purposes only. **Tax, tag, title, retailer-installed accessories and \$398.50 dealer fee extra and due at time of delivery with no down payment. Additional warranty and added vehicle accessories may affect final payment. Used car payments calculated at 5.99% APR with approved credit. Must have 720+ Beacon score. Terms are 36-60 depending on model year.

SEMINOLE COUNTY TAX CERTIFICATE

LEGAL NOTICES

NOTICE OF TAX SALE

NOTICE IS HEREBY GIVEN THAT ON THE 25TH DAY OF MAY, 2005, 9:00 A.M. AT THE COUNTY SERVICES BUILDING IN SANFORD, 1101 EAST FIRST STREET, ROOM 1028, COUNTY OF SEMINOLE, STATE OF FLORIDA, TAX SALE CERTIFICATES WILL BE SOLD ON THE FOLLOWING DESCRIBED LAND TO PAY THE AMOUNT DUE FOR TAXES HEREIN SET OPPOSITE THE SAME, TOGETHER WITH ALL COSTS OF SUCH SALE AND ALL ADVERTISING. SALE WILL BE HELD IN THE COUNTY COMMISSION CHAMBERS.

The "parcel number" shown for each property may be used to identify the property using the example legend. "HX" printed to the right of parcel number denotes homestead exemption. See current tax roll for complete legal description.

Parcel Number Reference Example:
AA-BB-CC-DDD-EEEE-FFFF

AA = SECTION
BB = TOWNSHIP
CC = RANGE
DDD = 5DD (SUBDIVISION)
= 300 (UNPLATTED)
EEEE = BLOCK IF IN SUBDIVISION
= PARCEL IF UNPLATTED
FFFF = LOT

NAME-PARCEL NUMBER	TAXES DUE	SEQ. #
-----SEC 13 TWP 19 RNG 29----- *****SEMINOLE ESTATES UNIT 2 ***** *****5 ACRE DEVELOPMENT 32 PARCELS ***** *****ALSO IN 24-19-29 & 19-19-30 ***** GREEN LAURA A TRUSTEE 805.56 1 FBO ELVA L SCHWEIZER 13-19-29-3AA-0590-0000 (HX) PAD: 784 MALLARD LN SEC 13 TWP 19S RGE 29E *****PRESERVE AT ASTOR FARMS PH 1 ***** *****PB 60 PGS 1 THRU 4 ***** *****PT OF 24-19-29-5AA-0A00-0010 ***** STRATEGIC CAPITAL RESOURCES 6,634.16 2 13-19-29-5DT-0000-0020 PAD: 5004 HAWKS HAMMOCK WAY DOGGETT KIMBERLY A & GERALD S 1,314.71 3 13-19-29-5DT-0000-0180 PAD: 1670 ASTOR FARMS PL -----SEC 21 TWP 19 RNG 29----- *****WEKIVA CAMP SITES REPLAT ***** *****OF ***** *****PB 9 PGS 19 20 + 21 ***** JOHNSTON JOSEPH L & BARTLETT LESLIE A 1,795.27 4 21-19-29-5MQ-0000-0030 PAD: WEKIVA PARK RD BEG 155 FT NLY OF SE COR LOT ... JOHNSTON JOSEPH L & BARTLETT LESLIE ANN 1,639.12 5 21-19-29-5MQ-0000-005A PAD: WEKIVA PARK RD S 75 FT OF LOT 5 + N 25 FT ... BORRERO-VINCENTE MAGARITA 4,504.62 6 21-19-29-5MQ-0000-0110 PAD: 206 WEKIVA PARK DR NELY 100 FT OF LOT 11 + SLY ... NAIVAR STEPHEN 21.28 7 21-19-29-5MQ-0000-020D SLY 30 FT OF NLY 150 FT ... WINSOR DONNA L 21.28 8 21-19-29-5MQ-0000-020H SLY 30 FT OF NLY 90 FT ... WILLIAMS JAMES R & GAIL H 3,720.22 9 21-19-29-5MQ-0000-0300 PAD: 320 WEKIVA PARK DR LOT 30 (LESS S 59 FT) REPLAT ... *****WEKIVA HIGHLANDS ***** *****UNRECORDED PLAT ***** LESTER JAMES E SR 369.58 10 21-19-29-5UM-0000-0090 PAD: 130 WEKIVA PARK DR SEC 21 TWP 19S RGE 29E LOT 9 ... PATEL AMRISH & RANNA 1,319.05 11 21-19-29-5UM-0000-0130 SEC 21 TWP 19S RGE 29E E 1/2 ... MC INTOSH JACKIE R 21.28 12 21-19-29-5UM-0000-0220 SEC 21 TWP 19S RGE 29E LOT ... MC INTOSH JACKIE R 21.28 13 21-19-29-5UM-0000-0230 SEC 21 TWP 19S RGE 29E LOT ... MC INTOSH JACKIE R 21.28 14 21-19-29-5UM-0000-0240 SEC 21 TWP 19S RGE 29E LOT ... RAWLINGS RANDALL B & SANDRA J 21.28 15 21-19-29-5UM-0000-0290 SEC 21 TWP 19S RGE 29E LOT ... MC CAWLEY JOE B JR & C/O BECKER KENNETH A 302.98 16 21-19-29-5UM-0000-0430 PAD: 241 NOVA DR SEC 21 TWP 19S RGE 29E -----SEC 23 TWP 19 RNG 29----- *****SEMINOLE ESTATES ***** *****5 ACRE DEVELOPMENT 67 PARCELS ***** *****ALSO IN 24-19-30 ***** YOUNG STEVEN R 2,209.98 17 23-19-29-3AB-001P-0000 SEC 23 TWP 19S RGE 29E BEG ... FORD BRENDA S 1,745.95 18 23-19-29-3AB-001U-0000 PAD: 5950 FEATHER LN SEC 24 TWP 19S RGE 29E BEG ... FESSLER LINDA C 826.79 19 23-19-29-3AB-003N-0000 (HX) PAD: 5832 MICHELLE LN SEC 24 TWP 19S RGE 29E BEG ... BRIDGES CHARLES A 1,742.32 20 23-19-29-3AB-003V-0000 PAD: 324 SUMMERVILLE LN SEC 23 TWP 19S RGE 29E FM SE ... -----SEC 24 TWP 19 RNG 29----- CLABOUGH STEVEN & STACEY 169.68 21 24-19-29-300-011A-0000 (HX) PAD: 5704 NORTH RD -----SEC 25 TWP 19 RNG 29----- DELTA VENTURA CORP 1,025.60 22 25-19-29-300-017B-0000 APPLEBY CHARLES W 2,236.67 23 25-19-29-300-0190-0000 PAD: CENTER RD APPLEBY ALYCE R LIFE EST (APPLEBY CHARLES) 796.49 24 25-19-29-300-019A-0000 (HX) PAD: 150 N CENTER RD *****GLADES ON SYLVAN LAKE PH 2 ***** *****PB 52 PGS 65 THRU 69 ***** CROXFORD STEVEN K & SANTOIE 3,964.79 25 25-19-29-502-0000-1480 (HX) PAD: 6711 SYLVAN WOODS DR FRALEY WILLIAM C & LORI R 3,169.29 26 25-19-29-502-0000-1680 (HX) PAD: 6689 BELL GLADE PL *****BERINGTON CLUB PH 1 ***** *****PB 54 PGS 4 THRU 6 ***** HADID MUSTAFA M & MARTHA L 3,578.57 27 25-19-29-503-0000-0170 (HX) PAD: 5713 CLIMBING ROSE WAY *****BERINGTON CLUB PH 3 ***** *****PB 56 PGS 99 & 100 ***** *****ALL 25-19-29-300-036B-0000 ***** ASENJO STALIN A & SOSA JESSICA L 3,981.46 28 25-19-29-506-0000-0650 (HX) PAD: 349 GREEN ASH LN -----SEC 26 TWP 19 RNG 29----- MULLINS DEV CONSULTING SERV INC 4,032.99 29 26-19-29-300-0050-0000 PAD: 6850 W 46 SR		

NAME-PARCEL NUMBER	TAXES DUE	SEQ. #
MULLINS DEV CONSULTING SERV INC 3,268.48 30 26-19-29-300-005B-0000 PAD: 6850 W 46 SR FOUTS MICHAEL R & FOUTS ANGELA C 277.19 31 26-19-29-300-009A-0000 SUNSET EQUITY PARTNERS INC 915.94 32 26-19-29-300-009B-0000 *****YANKEE LAKE SUBD ***** *****PB 9 PG 91 ***** KEMPKE KEVIN & KEMPKE LEONARD W & SHIRLEY A 1,476.93 33 26-19-29-502-0000-015A (HX) PAD: 7385 W 46 SR PT OF LOTS 15 & 16 DESC AS ... KEMPKE MUSIC SERVICE INC 1,173.84 34 26-19-29-502-0000-015B PAD: W 46 SR LOTS 15 & 16 S OF SR 46 ... KEMPKE KEITH 333.03 35 26-19-29-502-0000-0230 PAD: LAKE MARKHAM RD S 1/2 OF LOTS 1 & 2 KEMPKE KEITH 969.11 36 26-19-29-502-0000-0240 PAD: 250 LAKE MARKHAM RD LOT 24 (LESS ELY 5 FT FOR ... RIVERA LEONARDO JR & JASMINA M 973.50 37 26-19-29-502-0000-0250 PAD: LAKE MARKHAM RD LOT 25 (LESS RD) *****LAKE SYLVAN ESTATES ***** *****PB 12 PG 13 ***** DUXBURY MARY A 2,588.03 38 26-19-29-503-0000-001A (HX) PAD: 409 LAKE MARKHAM RD W 1/2 OF LOTS 1 & 2 CLANTON DONALD H & DEBRA S 2,080.11 39 26-19-29-503-0000-0920 (HX) PAD: 7359 SYLVAN DR *****SYLVAN GLADE ***** *****PB 22 PGS 20 & 21 ***** RAMBO BYRON L & VICTORIA J 3,187.83 40 26-19-29-506-0000-0160 (HX) PAD: 6931 TALLOW TREE RD FLANDERS J WAYNE & ROSE 2,941.18 41 26-19-29-506-0000-0210 (HX) PAD: 6930 TALLOW TREE RD *****LAKE SYLVAN COVE ***** *****PB 42 PGS 69 TO 74 ***** KENNEY TERENCE G & LYNN A 3,750.38 42 26-19-29-507-0000-0090 (HX) PAD: 648 CALEDONIA PL -----SEC 27 TWP 19 RNG 29----- MICHAEL GARY TRUSTEE FBO 10.08 43 27-19-29-300-004A-0000 PAD: LAKE ROSS LN MICHAEL GARY TRUSTEE FBO 822.57 44 27-19-29-300-0050-0000 PAD: 1887 PAINTED POST RD MICHAEL GARY TRUSTEE FBO 174.74 45 27-19-29-300-0090-0000 PAD: 8100 LAKE ROSS DR MICHAEL GARY TRUSTEE FBO 17.37 46 27-19-29-300-009B-0000 PAD: LAKE ROSS LN MICHAEL GARY TRUSTEE FBO 3,693.54 47 27-19-29-300-009C-0000 (HX) PAD: 8100 LAKE ROSS DR EMERSON JOHN S III 6,665.93 48 27-19-29-300-022K-0000 PAD: 8125 LAKE ROSS LN RENEKE WYNDE L 11.83 49 27-19-29-300-024D-0000 *****LAKE MARKHAM ESTATES ***** *****PB 11 PGS 60 + 61 ***** RIZZO EUGENE & TAMMY H 1,894.84 50 27-19-29-501-0000-0190 (HX) PAD: 121 VENETIAN CT JONES MICHAEL B 783.11 51 27-19-29-501-0000-027A PAD: 8120 VIA HERMOSA LOT 27 (LESS S 127.53 FT OF ... DAVIES BEVERLY B 697.67 52 27-19-29-501-0000-0890 PAD: VIA BONITA W 50 FT OF LOT 89 *****DAWN ESTATES SEC 2 ***** *****PB 22 PG 91 ***** RUPERT BRAD & KELLIE 3,561.05 53 27-19-29-5EM-0000-0010 PAD: 8300 MURRAY CT *****FOXSPUR ***** *****PB 25 PGS 71 & 72 ***** ROME JOSEPH & JULIE 5,843.04 54 27-19-29-5FV-0000-0010 (HX) PAD: 102 POLO LN MOORE WILLIAM S 3,245.73 55 27-19-29-5FV-0000-0050 (HX) PAD: 118 POLO LN WILLIAMS JAMES C 2,041.88 56 27-19-29-5FV-0000-0110 (HX) PAD: 115 POLO LN *****ESTATES AT WEKIVA PARK ***** *****PB 63 PGS 6 - 12 ***** *****ALL OF 27-19-29 A/19 ALL ***** WATERFORD DEV CORP 2,021.79 57 27-19-29-5QX-0000-0140 WATERFORD DEV CORP 2,021.79 58 27-19-29-5QX-0000-0150 WATERFORD DEV CORP 2,021.79 59 27-19-29-5QX-0000-0220 WATERFORD DEV CORP 2,021.79 60 27-19-29-5QX-0000-0230 WATERFORD DEV CORP 2,201.24 61 27-19-29-5QX-0000-1040 PAD: 136 OSPREY HAMMOCK TRL -----SEC 28 TWP 19 RNG 29----- *****RIVER OAKS ***** *****PB 25 PGS 10 & 11 ***** MAC DEMOTT PAUL W & ELIZABETH 3,193.16 62 28-19-29-501-0000-0130 (HX) PAD: 148 RIVER OAKS CIR -----SEC 34 TWP 19 RNG 29-----		

NAME-PARCEL NUMBER	TAXES DUE	SEQ. #
*****MARKHAM ESTATES SUBDIVISION ***** *****PB 63 PGS 3 - 5 ***** *****ALL 34-19-29-300-0050-0000 & ***** LUPORI JEAN P & SUZANNE M 2,374.89 63 34-19-29-504-0000-0260 PAD: 8189 NARROW LEAF PT *****CARDINAL POINTE ***** *****PB 57 PGS 69 & 70 ***** MILLER CRAIG & GRACE 7,148.19 64 34-19-29-510-0000-0140 (HX) PAD: 875 CARDINAL POINTE COVE *****RIVER CREST PH 1 ***** *****PB 36 PGS 13 TO 17 ***** SWAN DAVID & NOEL N 3,467.97 65 34-19-29-5JM-0000-0070 (HX) PAD: 2337 RIVER TREE CIR GATZ RAYMOND J III & SHERRIE W 4,874.14 66 34-19-29-5JM-0000-0140 (HX) PAD: 8362 RAMBLING RIVER DR NAGY GASPIRE L III 1,611.53 67 34-19-29-5JM-0000-0710 PAD: 2454 RIVER TREE CIR *****RIVER CREST PH 2 ***** *****PB 38 PGS 93 TO 95 ***** BIEHL ROBERT J & CHERYL K 6,536.22 68 34-19-29-5KC-0000-0290 (HX) PAD: 2403 RIVER TREE CIR *****LAKE MARKHAM PRESERVE ***** *****PB 57 PGS 9 TO 12 ***** *****ALL 27-19-29-A/23 A/32 ***** TIPIRNENI KIRAN & MONICA 5,107.54 69 34-19-29-5PQ-0000-0230 PAD: 1863 LAKE MARKHAM PRESERV BARNETT ALVIN & CHRISTY 2,196.44 70 34-19-29-5PQ-0000-0380 PAD: 7750 MARKHAM BEND PL *****LAKE MARKHAM PRESERVE ***** *****PHASE TWO ***** *****PB 64 PGS 65 & 66 ***** LONG VALERIE P & MYERS BARRY D 1,061.33 71 34-19-29-5RE-0000-0550 LONG VALERIE P & MYERS BARRY D 1,061.33 72 34-19-29-5RE-0000-0560 -----SEC 35 TWP 19 RNG 29----- KHALSA DIDAR S & DEVAKAUR H 12,156.54 73 35-19-29-300-004A-0000 PAD: 6980 S SYLVAN LAKE DR TAYLOR MICHAEL L & PATRICIA L 1,182.62 74 35-19-29-300-004E-0000 PAD: S SYLVAN LAKE DR LARSON SCOTT D 6,079.20 75 35-19-29-300-0150-0000 PAD: 1680 LAKE MARKHAM RD SANDERSON ANNETTE 4,116.52 76 35-19-29-300-027C-0000 SANDERSON ANNETTE 131.31 77 35-19-29-300-032B-0000 PAD: MARKHAM WOODS RD *****SYLVAN ACRES ***** *****5 ACRE DEVELOPMENT ***** *****5 PARCELS ***** FULMER ALAN E & PATRICIA A 3,294.15 78 35-19-29-301-0010-0000 PAD: WILD ROSE TRL SEC 35 TWP 19S RGE 29E BEG ... VANDESTREEK DANIEL P 3,050.61 79 35-19-29-301-001D-0000 PAD: S SYLVAN LAKE DR SEC 35 TWP 19S RGE 29E BEG ... *****BROOKHAVEN ***** *****PB 57 PGS 57-65 ***** AZARIAN SHAHROKH 2,528.19 80 35-19-29-502-0000-0130 (HX) PAD: 1677 CHERRY RIDGE DR PETERSON JONATHAN L 3,239.58 81 35-19-29-502-0000-0460 (HX) PAD: 1817 CHERRY RIDGE DR STRAUS MATTHEW J & CANDICE L 4,457.93 82 35-19-29-502-0000-0990 (HX) PAD: 1642 CHERRY BLOSSOM TER CONLEY BRENDA P 233.32 83 35-19-29-502-0C01-0000 PT OF TRACTS C & E DESC AS ... *****CARISBROOKE ***** *****PB 58 PGS 69-72 ***** VINTAGE HOMES INC 2,232.99 84 35-19-29-504-0000-0010 PAD: 1852 BRACKENHURST PLACE PRESTERA JOHN A 2,232.99 85 35-19-29-504-0000-0100 PAD: 1901 BRACKENHURST PLACE VINTAGE HOMES INC 2,009.99 86 35-19-29-504-0000-0140 PAD: 1841 BRACKENHURST PLACE VINTAGE HOMES INC 1,894.85 87 35-19-29-504-0000-0150 PAD: 1835 BRACKENHURST PLACE VINTAGE HOMES INC 2,105.05 88 35-19-29-504-0000-0240 PAD: 1733 BRACKENHURST PLCE VINTAGE HOMES INC 1,894.85 89 35-19-29-504-0000-0300 PAD: 1732 BRACKENHURST PLACE VINTAGE HOMES INC 2,105.05 90 35-19-29-504-0000-0410 PAD: 1804 BRACKENHURST PLACE VINTAGE HOMES INC 2,283.50 91 35-19-29-504-0000-0420 PAD: 1810 BRACKENHURST PLACE MYERS SEAN M 2,315.25 92 35-19-29-504-0000-0440 PAD: 1101 FIELDWOOD BLVD *****LAKE IRISH ESTATES ***** *****PB 60 PG 67 ***** *****ALL 35-19-29-300-029C-0000 ***** CHARLES JULIET 2,157.67 93 35-19-29-506-0000-0010 PAD: 2241 LAKE IRISH PT CHARLES JULIET 2,045.67 94 35-19-29-506-0000-0020 PAD: 2251 LAKE IRISH PT CHARLES JULIET 939.78 95 35-19-29-506-0000-0030 PAD: 7350 MARKHAM RD *****CHERRY RIDGE UNIT 2 ***** *****PB 55 PGS 41 - 43 ***** Cruz DAVID & MICHELE A 5,689.66 96 35-19-29-5PQ-0000-0090		

NAME-PARCEL NUMBER	TAXES DUE	SEC. #
PAD: 1585 CHERRY RIDGE DR *****CHERRY RIDGE UNIT 3 *****PB 56 PGS 67 - 69	6,026.94	97
AMORINI JOSEPH P & MAUREEN 35-19-29-5PK-0000-0780 (HX) PAD: 1695 CHERRY BLOSSOM TRL *****RESERVE 2 AT HEATHROW *****PB 60 PGS 22 THRU 25 *****ALL 35-19-29 A/36A,27A	1,465.28	98
BOSS RONALD T & KIMBERLEY H 35-19-29-5QF-0000-0120 PAD: 1055 HENLEY DOWNS PL	1,643.73	99
RAPPA DOMENICO & TINA 35-19-29-5QF-0000-0160 PAD: 1075 HENLEY DOWNS PL	1,465.28	100
HILLCREST HOMES & DEV INC 35-19-29-5QF-0000-0180 PAD: 1083 HENLEY DOWNS PL -----SEC 36 TWP 19 RNG 29-----	1,293.82	101
HATCHELL CHARLES M & JENNIFER 36-19-29-300-006D-0000 (HX) PAD: 6295 SANDY LN	1,006.50	102
GORDON DOUGLAS K 36-19-29-300-012C-0000 (HX) PAD: 6697 MARKHAM RD	1,085.46	103
GORDON MARINA V 36-19-29-300-014A-0000 PAD: MARKHAM RD *****HERON RIDGE PH 1 *****PB 55 PG 35	5,970.89	104
HARDENMAN THOMAS C & JANE R 36-19-29-504-0000-0230 PAD: 1166 GATWICK LOOP	4,817.60	105
HENDERSON CALVIN J 36-19-29-504-0000-0380 (HX) PAD: 1222 PALLISTER LN *****KENTFORD GARDEN *****PB 58 PGS 42-44	6,957.52	106
ORTIZ LYDIA E 36-19-29-508-0000-0530 (HX) PAD: 1517 LANGHAM TER	8,120.84	107
CABRERA PABLO & JEANETTE 36-19-29-508-0000-0570 (HX) PAD: 1053 SURREYWOOD LN	8,711.96	108
SINGH HARJIT 36-19-29-508-0000-0640 PAD: 2000 BLOOMSBURY RUN *****BUCKINGHAM ESTATES *****PB 59 PGS 80 - 83	2,287.84	109
M/I HOMES OF ORLANDO LLC 36-19-29-509-0000-0160 PAD: 2055 NORTUMBRIA DR	1,789.97	110
RODOLFO BASEM & LEAH 36-19-29-509-0000-0240 PAD: 6515 EVERINGHAM LN	4,504.89	111
LANE CHARLES M & DONNA S 36-19-29-509-0000-0340 (HX) PAD: 6455 EVERINGHAM LN	1,593.24	112
M/I HOMES OF ORLANDO LLC 36-19-29-509-0000-0850 PAD: 1911 MERLOT DR	1,903.98	113
M/I HOMES OF ORLANDO LLC 36-19-29-509-0000-0970 PAD: 1869 MERLOT DR	1,373.92	114
M/I HOMES OF ORLANDO LLC 36-19-29-509-0000-1100 PAD: 2006 NORTUMBRIA DR	1,373.92	115
M/I HOMES OF ORLANDO LLC 36-19-29-509-0000-1110 PAD: 2000 NORTUMBRIA DR *****KEENWICKE *****PB 53 PGS 14 THRU 17	3,559.35	116
CANNON FRANK J & MICHELLE R 36-19-29-5NH-0000-0110 PAD: 1320 CHESSINGTON CIR	3,397.69	117
GABBAI A DAVID 36-19-29-5NH-0000-0450 PAD: 1193 CHESSINGTON CIR *****BURLINGTON OAKS *****PB 53 PGS 37 & 38	7,265.90	118
BALL LARRY D & ELEONORA 36-19-29-5NK-0000-0340 (HX) PAD: 1617 KERSLEY CIR	8,380.34	119
THORPE JIMMIE L 36-19-29-5NK-0000-0410 PAD: 1612 KERSLEY CIR -----SEC 16 TWP 19 RNG 30-----		
*****SANFORD FARMS *****PB 1 PGS 127 128 + 128 1/2	1,693.91	120
BRADWELL CHARLOTTE & BRADWELL DESIREE ETAL 16-19-30-5AB-0200-0040 (HX) PAD: 950 HALSEY AVE LOT 4 (LESS N 150 FT OF PT ...	1,060.65	121
BRADWELL ALGERINA 16-19-30-5AB-0200-004A (HX) PAD: 955 N OREGON ST N 150 FT OF LOT 4 LYING W OF ...	2,025.43	122
BRADWELL ALGERINA & PARIS JAMES E 16-19-30-5AB-0200-005A PAD: N OREGON ST S 545.5 FT OF LOTS 5 + 6 BLK 2	1,480.09	123
SHEIPE THOMAS J & MARGARET P 16-19-30-5AB-0500-002A (HX) PAD: 4730 ORANGE BLVD LOTS 2 & 7 E OF CANAL BLK 5 ...	771.48	124
LAWLOR SCOTT 16-19-30-5AB-0500-0040 PAD: 4770 ORANGE BLVD LOT 4 (LESS N 230 FT)	3,177.85	125
SHRYOCK SCOTT A & CARLA M 16-19-30-5AB-0700-0010 (HX) PAD: 1560 MISSOURI AVE LOT 1 (LESS E 40 FT FOR RD) ...	1,349.32	126
YOUNG CRAIG & KIMBERLEE 16-19-30-5AB-0700-008A PAD: MICHIGAN AVE LOT 8 (LESS W 167.87 FT & ...	3,645.07	127
HELLEKSON SHEILA L 16-19-30-5AB-1100-0030 PAD: 5001 NEBRASKA AVE N 322.5 FT OF LOT 3 BLK 11	2,695.57	128
GILES JAMES R & LEANN F 16-19-30-5AB-1300-005A (HX) PAD: 4996 ORANGE BLVD S 160 FT OF W 295 FT OF LOT ...	169.55	129
CHURCH SEMINOLE COMMUNITY INC 16-19-30-5AB-1700-0030 PAD: 5100 ORANGE BLVD	1,793.68	130
WESLEY RICHARD E & MURIEL J 16-19-30-5AB-1700-005A PAD: 1469 N NEW YORK ST N 276.57 FT OF LOT 5 BLK 17	3,226.86	131
WASHINOWSKI STEPHEN & PAT 16-19-30-5AB-1900-0050 (HX) PAD: 1527 N NEW YORK ST LOT 5 (LESS N 322.5 FT) BLK 19	1,374.92	132
REAGIN MATTHEW K 16-19-30-5AB-1900-007A PAD: MICHIGAN AVE W 165 FT OF LOT 7 BLK 19	53.47	133
BADAKHSHAN NOOSHIN 16-19-30-5AB-2100-0060 PAD: 5375 OHIO AVE LOT 6 (LESS S 296 FT & E 25 ...	28.17	134
BADAKHSHAN NOOSHIN 16-19-30-5AB-2100-006A PAD: 5365 OHIO AVE PT OF LOT 6 DESC AS BEG 25 ...	1,889.21	135
BUTERA MICHAEL T & CARMEN M 16-19-30-5AB-2300-0020 (HX) PAD: 5348 OHIO AVE LOT 2 (LESS N 296 FT & W 25 ...	335.55	136
HUTTO MARTHA A TRUSTEE FBO 16-19-30-5AB-3500-0040 LOT 4 (LESS W 157.5 FT) BLK ... MC CURDY CHARLES A & PEGGY M	36.01	137

NAME-PARCEL NUMBER	TAXES DUE	SEC. #
16-19-30-5AB-3700-0010 *****ST JOSEPHS *****PB 1 PG 114	2,109.41	138
DABANIAN ROBERT C & SHERRE V C 16-19-30-5AC-0000-0084 PAD: 420 MONROE RD E 270 FT OF S 1/2 OF LOT B ...	104.06	139
WHITE CEDAR ESTATES LLC 16-19-30-5AC-0000-00L0 PAD: NARCISSEUS LEE MACEL E & GAZIL DIANNE	1,171.03	140
16-19-30-5AC-0000-0240 (HX) PAD: 4024 SCHOOL ST LOT 24 + E 1/2 OF LOT 25 S ...	921.58	141
GORMAN JOSEPH H & SANDRA E 16-19-30-5AC-0000-025A PAD: 811 MONROE RD S 56 FT OF N 589.2 FT OF W ...	671.23	142
BOSTON JAMES O JR & LINDA J 16-19-30-5AC-0000-027A PAD: 1080 N ELDER RD LOT 27 E OF ST RD	417.11	143
GORE INEZ & WHITESIDE DOROTHY & PRICE WILLIAM D ET AL 16-19-30-5AC-0000-030A PAD: 4355 YAMACRAW CV W 1/2 OF S 1 ACRE OF LOT 30	386.81	144
PROCTOR WILLIAM L & KAISER DEBBIE & FLOWERS TERESA ET AL 16-19-30-5AC-0000-030C PAD: 4345 YAMACRAW CV S 117 FT OF W 100 FT OF E ...	168.51	145
OWENS ROBERT W 16-19-30-5AC-0000-030F PAD: N ELDER RD BEG 132 FT N OF SE COR OF ...	1,145.50	146
YOUNG STEVEN R 16-19-30-5AC-0000-030G PAD: 4365 YAMACRAW CV N 66 FT OF S 132 FT OF W 330 ...	755.14	147
LEE MACEL E 16-19-30-5AC-0000-033C PAD: 4015 SCHOOL ST N 150 FT OF E 120 FT OF LOT ...	1,072.02	148
LEE MACEL E & GAZIL DIANNE 16-19-30-5AC-0000-033D PAD: 4025 SCHOOL ST W 150 FT OF E 300 FT OF N ...	2,407.08	149
WHITE CEDAR ESTATES LLC 2ND FL 16-19-30-5AC-0000-0630 PAD: N WHITE CEDAR RD SHARP CATHERINE D PER REP C/O DON W STRIPLING	3,859.53	150
16-19-30-5AC-0000-067A (HX) PAD: 535 N ELDER RD S 1/2 OF LOT 67 & N 1/2 OF ...	5,528.68	151
WHITE CEDAR ESTATES LLC 2ND FL 16-19-30-5AC-0000-0740 PAD: 3855 IOWA AVE	3,442.42	152
WHITE CEDAR ESTATES LLC 2ND FL 16-19-30-5AC-0000-0750 PAD: IOWA ST LOT 75 (LESS W 132 FT OF N 1/2)	19.50	153
WHITE CEDAR ESTATES LLC 2ND FL 16-19-30-5AC-0000-075B PAD: IOWA ST W 132 FT OF N 1/2 OF LOT 75	24.22	154
BOYD RICHARD W & BRENDA K 16-19-30-5AC-0000-076C PAD: 495 N WHITE CEDAR RD LOT 76 (LESS S 330 FT & WHITE CEDAR ESTATES LLC 2ND FL	149.18	155
16-19-30-5AC-0000-0800 PAD: N WHITE CEDAR RD MELISSA ANN INC & HORN KENNETH & FIRST REGIONAL BANK 16-19-30-5AC-0000-087A PAD: 3980 W 46 SR E 206 FT OF N 1/2 OF LOTS 87 ...	487.65	157
MELISSA ANN INC & HORN KENNETH & FIRST REGIONAL BANK CUSTODIA 16-19-30-5AC-0000-087B N 535 FT OF W 124 FT OF LOT ...	5,554.22	158
MYERS MICHAEL B & JACQUELINE M 16-19-30-5AC-0000-0990 PAD: 4316 W 46 SR N 95 FT OF E 1/2 OF LOT 99 ...	674.68	159
MYERS MICHAEL & JACQUELINE 16-19-30-5AC-0000-099A PAD: 200 N ELDER RD N 1 A OF E 1/2 OF LOT 99 ...	4,253.41	160
MYERS MICHAEL B & JACQUELINE M 16-19-30-5AC-0000-099C PAD: W 46 SR E 1/2 OF LOT 99 (LESS N 95 ... -----SEC 17 TWP 19 RNG 30-----		
*****ST JOHNS RIVER ESTATES *****PB 13 PG 54	5,167.26	161
HELLEKSON MICHAEL E 17-19-30-501-0800-0010 (HX) PAD: 1821 BEACON DR	5,764.42	162
HEADRICK DANNY J 17-19-30-501-0C00-0010 PAD: 1861 MISSOURI AVE *****RETREAT AT WEKIVA *****PB 59 PGS 32 - 34	3,185.19	163
STUART S TRUSTEE FBO 17-19-30-5QC-0000-0040 (HX) PAD: 1438 STARGAZER TER	3,930.63	164
SIGMON RICKY PMB 326 17-19-30-5QC-0000-0050 PAD: 1444 STARGAZER TER	4,027.78	165
STUART S TRUSTEE FBO 17-19-30-5QC-0000-0470 PAD: 1739 STARGAZER TER	3,651.56	166
DIFABIO SUSAN R 17-19-30-5QC-0000-0800 PAD: 1541 STARGAZER TER	657.38	167
RETREAT - SEMINOLE LP 17-19-30-5QC-0000-0810 PAD: 1535 STARGAZER TER	3,800.22	168
STUART S TRUSTEE FBO 17-19-30-5QC-0000-0840 (HX) PAD: 1511 STARGAZER TER	4,386.99	169
STUART S TRUSTEE FBO 17-19-30-5QC-0000-1110 PAD: 1738 STARGAZER TER	851.14	170
RETREAT - SEMINOLE LP 17-19-30-5QC-0000-1350 PAD: 1534 STARGAZER TER -----SEC 19 TWP 19 RNG 30-----	643.58	171
BOWLIN ROBERT C 19-19-30-300-002A-0000 (HX) PAD: 5382 ORANGE BLVD	780.30	172
HOENICKE WILFRED C 19-19-30-300-002B-0000 (HX) PAD: ORANGE BLVD (1.126 AC)		
*****LAKE FOREST SEC 1 *****PB 41 PGS 13 TO 17	7,193.49	173
SCHMIDT DAVID PMB 326 19-19-30-501-0000-0640 PAD: 4862 SHORELINE CIR *****LAKE FOREST SEC 2A *****PG 43 PGS 60 & 61		

NAME-PARCEL NUMBER	TAXES DUE	SEC. #
CRESCIONI JOE A 19-19-30-502-0000-1010 PAD: 839 COACHLAMP CT	1,150.22	174
BAKER MATTHEW & COURTNEY 19-19-30-502-0000-1070 PAD: 4999 FAWN RIDGE PL	971.77	175
SIMMONS MARK R & PAMELA B 19-19-30-502-0000-1270 (HX) PAD: 801 EDGEFOREST TER *****LAKE FOREST SEC 3A *****PB 45 PGS 5 THRU 6	6,317.07	176
JONES ROBERT E JR 19-19-30-503-0000-1520 (HX) PAD: 5363 SHORELINE CIR	5,467.37	177
CLAIR GROUP DESIGNS INC 19-19-30-503-0000-1550 PAD: 5345 SHORELINE CR *****LAKE FOREST SEC 8 *****PB 56 PGS 70 & 71	1,191.13	178
BIRON DANIEL P & ALLEN-BIRON SABRENA 19-19-30-510-0000-4710 (HX) PAD: 748 BROADOAK LOOP *****LAKE FOREST SEC 10A *****PB 56 PGS 72 -75 *****PT 19-19-30-300-0150 & 013A	7,006.83	179
ASMAR MILAGROS & LAMSON DAVID G 19-19-30-511-0000-4920 PAD: 669 BROADOAK LOOP *****LAKE FOREST SEC 3B PH 2A *****PB 49 PGS 3 & 4	1,343.15	180
ZABINOFKY DANIEL & HEATHER 19-19-30-5HP-0000-1850 (HX) PAD: 5321 SHORELINE CIR *****LAKE FOREST SEC 19 *****PB 61 PGS 90 & 91 *****PT OF 19-19-30-300-0150-0000	5,654.82	181
HANSLA CARL & SUSAN B 19-19-30-50T-0000-6810 -----SEC 20 TWP 19 RNG 30----- *****BOOKERTOWN *****PB 4 PGS 97 + 98	1,647.08	182
FLOWERS ROBERT 20-19-30-501-0000-00D0 (HX) PAD: ORANGE BLVD LOT D + N 1/2 OF ALLEY ADJ ...	182.45	183
BROWN BETTY J 20-19-30-501-0000-0280 PAD: MC KAY ST LOT 28 & N 1/2 VACD ALLEY ...	49.77	184
TROUTMAN CLARENCE SR HEIRS C/O CLARENCE TROUTMAN JR 20-19-30-501-0000-0290 PAD: 4641 MC KAY ST LOTS 29 + 30 & E 1/2 VACD ...	1,106.72	185
WILLIAMS FRANK & ELMORA L 20-19-30-501-0000-0310 (HX) PAD: 4631 MC KAY ST LOT 31 & N 1/2 VACD ALLEY ...	157.57	186
WILLIAMS LUCIUS 20-19-30-501-0000-0320 PAD: MC KAY ST LOT 32 & N 1/2 VACD ALLEY ...	73.92	187
TROUTMAN CLARENCE SR HEIRS C/O CLARENCE TROUTMAN JR 20-19-30-501-0000-0350 PAD: 1250 MOTON AVE LOT 35 & E 1/2 VACD ST ADJ ON W	743.22	188
TROUTMAN CLARENCE JR 20-19-30-501-0000-0360 (HX) PAD: 1240 MOTON AVE LOTS 36 + 37 & E 1/2 VACD ST ...	182.45	189
BRADWELL JAMES I JR 20-19-30-501-0000-0380 PAD: MOTON AVE LOTS 38 39 & 40 (LESS S 12 ...	60.90	190
BRADWELL JASON ALEX 20-19-30-501-0000-0400 PAD: 1251 MOTON AVE S 12 FT OF LOT 40 & ALL OF ...	250.72	191
HARDY MATTIE C/O BRADWELL JAMES 20-19-30-501-0000-0420 PAD: 1241 MOTON AVE LOT 42 & 1/2 VACD ALLEY ON E	32.08	192
THOMPSON MARCEL 20-19-30-501-0000-0510 (HX) PAD: 1250 DUNBAR AVE LOTS 51 TO 54	182.45	193
BROWN LUCILE C/O BETTY MC CLEAN STE A4 20-19-30-501-0000-0550 PAD: DUBOIS ST LOTS 104 + 105 & 1/2 VACD ...	41.43	194
LAFORTUNE MURAT A & ESSIIE M 20-19-30-501-0000-0840 PAD: 4663 DU BOIS ST LOTS 84 85 + 86 & 1/2 OF ...	1,208.65	195
ADUDU PETER S & LASHANDA A 20-19-30-501-0000-0920 (HX) PAD: 4621 DU BOIS ST	181.45	196
CAMPBELL GEORGIA M 20-19-30-501-0000-1040 PAD: DU BOIS ST LOTS 104 + 105 & 1/2 VACD ...	115.77	197
BROWN JOHN LIFE EST (BROWN TAVI J & BROWN TEASE M ET AL) 20-19-30-501-0000-1100 PAD: DUNBAR AVE LOTS 110 111 & 112	89.66	198
BROWN TAVI J 20-19-30-501-0000-1130 (HX) PAD: 1152 DUNBAR AVE LOTS 113 114 142 & 143 & ALL ...	1,077.21	199
SCOTT HERKEY L 20-19-30-501-0000-1160 PAD: GILBERT ST LOT 116 & 1/2 VACD ALLEY ON N	45.06	200
SMITH LATRISSA MICHELLE 20-19-30-501-0000-1180 PAD: 4660 GILBERT ST LOT 118 & 1/2 VACD ALLEY ON N	407.36	201
BATTLE MANUEL 20-19-30-501-0000-1190 PAD: GILBERT ST LOT 119 & 1/2 VACD ALLEY ON N	45.06	202
BATTLE MANUEL 20-19-30-501-0000-1200 PAD: GILBERT ST LOT 120 & 1/2 VACD ALLEY ON N	45.06	203
SCOTT JOHNNELL SR 20-19-30-501-0000-1210 PAD: GILBERT ST LOT 121 & 1/2 VACD ALLEY ON N	45.06	204
SCOTT HERKEY 20-19-30-501-0000-1220 (HX) PAD: 4632 GILBERT ST LOTS 122 123 + 124 & 1/2 ...	858.30	205
SCOTT JOHNNELL SR 20-19-30-501-0000-1250 PAD: GILBERT ST LOT 125 & 1/2 VACD ALLEY ON N	49.62	206
DAVIS KENNETH E & JACKSON PATRICE M 20-19-30-501-0000-1260 PAD: 1120 MOTON AVE LOTS 126 TO 129 & 1/2 VACD ...	599.37	207
ANDERSON CYNTHIA & PENN OLLIE MHEIRS 20-19-30-501-0000-1390 PAD: GILBERT ST N 75 FT OF LOT 139 & S 1/2 ...	44.02	208
SCOTT ROBERT L & PHYLLIS 20-19-30-501-0000-1470 (HX) PAD: GILBERT ST LOT 147 & N 1/2 OF VACD ...	182.45	209
HARDY LEROY & PRINCELLA 20-19-30-501-0000-1510 (HX)	157.97	210

NAME-PARCEL NUMBER	TAXES DUE	SEQ. #
PAD: GILBERT ST LOTS 151 & 152 LAMRENCE JULIE 20-19-30-501-0000-1550 (HX)	181.45	211
PAD: 4641 GILBERT ST WILLIAMS JERRY L & DEBORAH ANN 20-19-30-501-0000-1690 MOTON AVE KEITT EMMETT L SR & CHISHOLM LAVERNE 20-19-30-501-0000-1950 (HX) PAD: 4520 DOUGLAS ST LOTS 195 & 196	22.48	212
BRADWELL JAMES JR & HARRIS MARTHA 20-19-30-501-0000-1970 PAD: 1010 DUNBAR AVE LOTS 197 198 + 199	665.52	213
JACKSON SELINA M 20-19-30-501-0000-2090 PAD: 920 MOTON AVE LOTS 209 210 211 237 & 238 & ...	225.61	214
STEPHENS KATTIE M & CARLITA L STEPHENS & ESSEX J STEPHENS 20-19-30-501-0000-2430 MOTON AVE LOTS 243 244 + 245	116.63	215
THOMPSON MARCEL 20-19-30-501-0000-2550 PAD: DUNBAR ST LOTS 255 + 256	444.79	216
BRADWELL JAMES JR 20-19-30-501-0000-2680 (HX) PAD: 4681 RICHARD ALLEN ST LOTS 268 THRU 273	49.14	217
BROWN SARAH 20-19-30-501-0000-2880 (HX) PAD: 4531 RICHARD ALLEN ST	304.47	218
BRADWELL JAMES III 20-19-30-501-0000-2890 PAD: RICHARD ALLEN ST	192.43	219
WILLIAMS AARON E & WILLIAMS INEZ 20-19-30-501-0000-2930 (HX) PAD: 811 HALSEY AVE	423.59	220
BRADWELL JAMES JR 20-19-30-501-0000-3050 PAD: 820 JASON COVE LOTS 305 THRU 310	1,071.06	221
BRADWELL JAMES JR & SIMPSON GEORGE HEIRS & HARRIS MARTHA 20-19-30-501-0000-3110 PAD: CHESTNUT ST	1,035.90	222
GREEN THOMAS JR 20-19-30-501-0000-3120 PAD: CHESTNUT ST	41.54	223
BRADWELL JAMES JR 20-19-30-501-0000-3130 WILLIAMS JANE A LIVING TRUST 20-19-30-501-0000-3180 MOTON AVE	40.54	224
SESSIONS I S ATTN SUE SESSIONS 20-19-30-501-0000-3270 PAD: DUNBAR AVE LOTS 327 328 + 329	39.54	225
THOMPSON MARCEL 20-19-30-501-0000-3410 PAD: DUNBAR AVE LOTS 341 342 + 343	37.10	226
THOMPSON MARCEL 20-19-30-501-0000-3440 PAD: DUNBAR AVE LOTS 344 TO 347	112.22	227
CAIN DIANA 20-19-30-501-0000-3490 (HX) PAD: DUNBAR AVE S .5 FT OF LOT 349 & ALL ...	86.89	228
JACKSON PATRICE M & DAVIS KENNETH E 20-19-30-501-0000-3620 PAD: 1051 DUNBAR AVE LOTS 362 363 364 & ...	104.46	231
*****LAKE FOREST SEC 4C *****PB 50 PGS 78 79		
REILLY TIM & MARY 20-19-30-504-0000-2620 (HX) PAD: 5253 FOREST EDGE CT *****LAKE FOREST SEC 5B *****PB 52 PGS 34 & 35	1,721.46	232
BURNETTE JOHN D 20-19-30-507-0000-2960 PAD: 736 BRIDGECREAK CT	6,831.00	233
RUSSELL JAMES E & LETTIE N 20-19-30-507-0000-3030 (HX) PAD: 5225 SHORELINE CIR *****FOREST COVE *****PB 55 PGS 54 & 55	7,689.35	234
VANCE DAVID A & CIRA J 20-19-30-509-0000-0170 (HX) PAD: 1137 AMANDA KAY CIR	1,641.86	235
POLACHEK ROBERT J & SHANNON ALEXANDRA M 20-19-30-509-0000-0190 (HX) PAD: 1129 AMANDA KAY CIR	1,195.24	236
LABOW STUART & MARILYN C 20-19-30-509-0000-0520 (HX) PAD: 1164 AMANDA KAY CIR *****LAKE FOREST SEC 12A *****PB 56 PGS 61 & 62 *****ALL 20-19-30-300-001A & PT OF	1,330.65	237
ANDY SALLY W 20-19-30-510-0000-4110 PAD: 850 WETSTONE PL	5,488.08	238
HOFMANN UWE H 20-19-30-510-0000-4140 PAD: 832 WETSTONE PL *****OREGON TRACE *****PB 59 PGS 77 - 79 *****ALL 1619305AB04000050	5,285.04	239
WILLIAMS MARK D 20-19-30-511-0000-0070 (HX) PAD: 4578 REDMOND PL	2,241.54	240
SPERTI ROBERT F II & EVANGELINE 20-19-30-511-0000-0410 (HX) PAD: 1179 NEWBERG CT *****LAKE FOREST SEC 11B *****PB 59 PGS 96 & 97 *****PT OF 20-19-30-300-0010-0000	3,228.38	241
THOMAS ANTONIO & GISELDA A 20-19-30-512-0000-3930 PAD: 5010 MAPLE GLEN PL *****LAKE FOREST SEC 16 *****PB 60 PGS 72 - 75	3,878.07	242
GRIFFITH GREGORY & JOYCE 20-19-30-514-0000-5830 PAD: 5212 SHORELINE CIR *****LAKE FOREST SEC 18 *****PB 61 PGS 40 & 41 *****PT 20-19-30-300-0010-0000	2,173.83	243
WATERFORD DEV CORP 20-19-30-515-0000-6620 PAD: 776 WHOOPING CRANE CT	1,643.73	244
WATERFORD DEV CORP 20-19-30-515-0000-6670 PAD: 796 WHOOPING CRANE CT *****LAKE FOREST SEC 17 *****PB 62 PGS 88 - 90 *****PT OF 20-19-30 A/1 & PT A/3A	1,643.73	245
SCWARTZ MAYA 20-19-30-517-0000-6380 PAD: 5130 MAJESTIC WOODS PL *****I-4 INDUSTRIAL PARK 3RD SEC *****PB 25 PGS 23 & 24	1,022.27	246
MULAITIS JOHN 20-19-30-517-0000-0080 PAD: 110 NICKMAN DR LOT 8 BLK 8	2,241.54	247

NAME-PARCEL NUMBER	TAXES DUE	SEQ. #
*****DUNWOODY COMMONS PHASE 1 *****PB 63 PGS 52 & 53 *****PT 29-19-30 A/ 15 & PT A/15H	664.00	248
BRENDEL JAMES L 20-19-30-502-0000-0420 PAD: 5077 HAWKSTONE DR *****SEC 22 TWP 19 RNG 30----- *****PRESERVE AT LAKE MONROE *****PB 62 PGS 12 - 15 *****ALL A/4A & A/2 & 5AD-0000-0070	2,518.56	249
BUFFORD IVERY G & JUNE M 22-19-30-502-0000-0090 (HX) PAD: 105 KEYSTONE CREST CT	3,072.70	250
MOSS CHRISTOPHER R 22-19-30-502-0000-0390 PAD: 103 SUMMERSET OAKS CT	579.29	251
KAPLAN DAVID D & PINA 22-19-30-502-0000-1390 PAD: 202 WILLOWBAY RIDGE ST *****FLA LAND + COLONIZATION *****COMPANYS CELERY PLANTATION *****PB 1 PG 129	772.92	252
CONANT CURTIS & LUISA 22-19-30-5AD-0000-0220 (HX) PAD: 2521 NARCISSEUS AVE W 247.20 FT OF N 157 FT OF ... KENNEDY HELEN M TRUSTEE FBO	8,077.68	253
22-19-30-5AD-0000-0380 PAD: 3400 W 46 SR LOT 38 *LESS BEG SW COR RUN ... *****SEC 23 TWP 19 RNG 30----- *****MOLFERS LAKE VIEW TERRACE *****PB 10 PG 66	9,089.94	254
ST JOHNS BAR & GRILLE INC 23-19-30-501-0000-0140 PAD: 2485 HW 17-92 HWY LOTS 14 TO 22 + 25	323.81	255
ST JOHNS BAR & GRILLE INC 23-19-30-501-0000-0240 PAD: OAK DR	1,808.96	256
CAMPBELL WILLIAM & VEARRIER JACINTA 23-19-30-501-0000-0610 PAD: 487 PALM DR LOT 61 + N 55 FT OF LOT 62 *****VENETIAN BAY *****PB 63 PGS 84 - 88 *****ALL OF 22-19-30-5AD-0000-0150	579.29	257
HILL MICHAEL K 23-19-30-502-0000-0030 PAD: 115 MONROE VIEW TRL *****SEC 25 TWP 19 RNG 30----- QUALITY REAL ESTATE DEV LLC 25-19-30-300-0160-0000 PAD: SEMINOLE BLVD	2,875.41	258
KOKOMO TOOL CO INC 25-19-30-300-0210-0000 PAD: 918 W 1ST ST *****LAKE MONROE INDUSTRIAL *****PARK *****PB 14 PG 29	11,318.96	259
TUBBS REAL ESTATE LLC 25-19-30-502-0000-0010 PAD: 300 N FRENCH AVE LOT 1 & E 1/2 VACD ST ADJ ON W	9,911.10	260
TUBBS REAL ESTATE LLC 25-19-30-502-0000-0020 PAD: N FRENCH AVE LOT 2 & PT OF VACD ST ON W ...	2,545.32	261
QUALITY REAL EST DEV LLC 25-19-30-502-0000-0050 PAD: N FRENCH AVE LOT 5 & NELLY 1/2 OF VACD ST ...	2,422.79	262
QUALITY REAL EST DEV LLC 25-19-30-502-0000-0060 PAD: N FRENCH AVE LOT 6 & NELLY 1/2 OF VACD ST ...	2,159.88	263
QUALITY REAL EST DEV LLC 25-19-30-502-0000-007A LOT 7 (LESS WLY 84.06 FT) & ...	2,199.53	264
TUBBS REAL ESTATE LLC 25-19-30-502-0000-0100 PAD: 700 FULTON ST LOT 10 (LESS W 82 FT) & W ...	10,219.54	265
QUALITY REAL EST DEV LLC 25-19-30-502-0000-010A PAD: MAPLE CONCOURSE W 82 FT OF LOT 10 LAKE ...	1,003.66	266
QUALITY REAL EST DEV LLC 25-19-30-502-0000-0110 PAD: MAPLE CONCOURSE LOT 11 & W 1/2 OF VACD ST ...	4,306.24	267
*****STRINGFELLOWS SUBD *****PB 1 PG 82 DAVENPORT WESTBROOK 25-19-30-504-0A00-0010 PAD: 220 AVOCADO AVE LOTS 1 + 2 BLK A L G ...	634.43	268
DAVENPORT WESTBROOK L 25-19-30-504-0A00-0180 PAD: 1301 W 2ND ST *****AVACADO TERRACE *****PB 3 PG 13	497.49	269
MERO ELMER & GLADYS 25-19-30-505-0000-0070 PAD: 1101 W 2ND ST LOTS 7 + 8	1,950.39	270
DAVIS LEWIS & LINDA J 25-19-30-505-0000-0110 (HX) PAD: 1110 W 3RD ST LOTS 11 + 12	273.77	271
MOBLEY DARYL M 25-19-30-505-0000-0130 PAD: 1104 W 3RD ST LOTS 13 14 + 15 *****CLARKS SUBD W M *****PB 1 PG 108	1,184.49	272
PENDER BESSIE 25-19-30-508-1114-0020 PAD: 1102 W 10TH ST LOT 2 BLK 11 TR 14 W M ...	749.26	273
JONES CHARLIE B & JUANITA D 25-19-30-508-1114-0040 PAD: 1110 W 10TH ST LOT 4 BLK 11 TR 14 W M ...	1,258.83	274
WHIPPER COREY L & SABRINA M 25-19-30-508-1114-0050 (HX) PAD: 1114 W 10TH ST LOT 5 BLK 11 TR 14 W M ...	388.42	275
DEROCHERS GEORGE 25-19-30-508-1114-0120 PAD: 906 PECAN AVE LOT 12 (LESS N 50 FT) BLK 11 ...	295.72	276
DEROCHERS GEORGE 25-19-30-508-1114-012A PAD: PECAN AVE N 50 FT OF LOT 12 BLK 11 TR ... *****CLARKS SUBD W M *****PB 1 PGS 107 + 109	62.16	277
COVINGTON TONY 25-19-30-510-2400-0060 PAD: 1018 AVOCADO AVE LOT 6 + E 20 FT OF LOT 7 BLK ...	382.40	278
COVINGTON TONY 25-19-30-510-2400-0070 PAD: 1204 W 11TH AVE W 25 FT OF LOT 7 + ALL LOT 8 ...	567.21	279
HUMPHREY DAVID JR 25-19-30-510-2400-0140 PAD: 1009 OLIVE AVE	111.62	280
HANTON JULIA 25-19-30-510-2500-0030 PAD: 1006 OLIVE AVE BROOMS MORASE CURATOR 25-19-30-510-2500-0050 PAD: 1012 OLIVE AVE JORDAN ALBERTA 25-19-30-510-3500-0010	123.71	281
430.31	282	
444.63	283	

NAME-PARCEL NUMBER	TAXES DUE	SEQ. #
PAD: 1200 W 12TH ST LOT 1 + E 1/2 OF LOT 2 BLK ...	396.10	284
SALDANA MIGUEL 25-19-30-510-3500-0120 PAD: 1201 W 11TH AVE YOUNGBLOOD VIVIAN M & MC GEE COBBIN & GRIGLEY EROGIES ETAL 25-19-30-510-3600-0010 PAD: 1100 PECAN AVE LOTS 1 + 2 BLK 36 M W CLARKS ... A-1 FUNDING CORP TRUSTEE FBO	741.54	285
25-19-30-510-3600-0040 PAD: 1120 PECAN AVE E 1/2 OF LOT 4 BLK 36 M W ...	406.28	286
CHURCH NEW MT CALVARY MISS BAPTIST INC & SWARN JOHN ET AL 25-19-30-510-3600-0050 PAD: 1108 W 12TH ST YOUNG MELLOUISE S 25-19-30-510-3600-0060 (HX) PAD: 1110 W 12TH ST CHURCH NEW MOUNT CALVARY BAPTIST	383.22	287
25-19-30-510-3600-0070 PAD: 1112 W 12TH ST CHURCH NEW MOUNT CALVARY MISSIONARY BAPTIST 25-19-30-510-3600-0080 PAD: 1114 W 12TH ST CHURCH NEW MT CALVARY MISSION BAPTIST NC	251.30	288
25-19-30-510-3600-0100 PAD: 1117 W 11TH ST LOTS 10 11 + 12 BLK 36 M W ... *****STENDIFORDS ADD *****PB 1 PG 110	88.63	289
BROOKS CALVIN C H 25-19-30-511-0000-0080 PAD: 1021 W 12TH ST MELTON WILLIE & EMMA M 25-19-30-511-0000-0090 (HX) PAD: 1023 W 12TH ST MC DONALD CATHERINE B HEIRS 25-19-30-511-0000-0150 PAD: 1008 W 12TH ST YOUNGBLOOD VIVIAN M & GRIGLEY EROGIES & MCGEE COBBIN A ET AL 25-19-30-511-0000-0160 PAD: 1010 W 12TH ST BENTLEY SALLYE L F HEIRS C/O MODESTINE RACHEL 25-19-30-511-0000-0170 PAD: 1016 W 12TH ST WILLIAM THOMAS JR & PATRICIA A 25-19-30-511-0000-0190 (HX) PAD: 1022 W 12TH ST SMITH CHARLES & DEDORA 25-19-30-511-0000-0200 PAD: 921 W 11TH ST *****MARTINS ADD A C *****PB 1 PG 98	377.44	292
BACON EVANS J JR & CYNTHIA D 25-19-30-512-1010-0090 PAD: 750 W 9TH ST LOTS 9 + 10 BLK 10 TR 10 A C ...	70.50	293
CONSTANTINE NICHOLAS & CONSTANTINE HELEN S ET AL 25-19-30-512-1110-0010 PAD: W 9TH ST LOTS 1 + 2 BLK 11 TR 10 A C ...	111.49	294
BRINSON CHARLEEN 25-19-30-512-1110-0050 (HX) PAD: 912 MAPLE AVE LOT 5 BLK 11 TR 10 A C ...	549.23	295
WEAVER THOMAS 25-19-30-512-1110-0060 PAD: 709 W 9TH ST LOTS 6 + 7 BLK 11 TR 10 A C ...	434.55	296
CONSTANTINE NICHOLAS & CONSTANTINE HELEN S ET-AL 25-19-30-512-1111-0060 W 1/2 OF BLK S OF RR R/W ...	370.06	297
SILVA HELEN N & RUSSELL GEORGE 25-19-30-512-1209-001A (HX) PAD: 1006 FRENCH AVE S 13.1 FT OF LOT 1 + N 30 FT ... *****SHEPHERDS ADD *****PB 5 PG 95	693.95	298
HAWKINS WILBUR 25-19-30-513-0000-0050 PAD: 1203 W 12TH ST *****LAKE MONROE INDUSTRIAL *****PARK AMENDED REPLAT *****PB 14 PG 78	1,150.29	299
QUALITY REAL EST DEV LLC 25-19-30-514-0000-0030 PAD: N FRENCH AVE LOT 3 & E 1/2 OF VACD ST ADJ ...	258.88	300
QUALITY REAL EST DEV LLC 25-19-30-514-0000-0040 PAD: NW FRENCH AVE LOT 4 & ELY 1/2 OF VACD ST ...	461.22	301
QUALITY REAL EST DEV LLC 25-19-30-514-0000-008A PAD: W FULTON ST LOT 8 (LESS WLY 209.06 FT) ...	426.57	302
*****TRIPLE COUNTY MEDICAL *****CENTER BUILDING *****ORB 1462 PG 868	26.18	303
CAPULONG ZENAIDA L 25-19-30-517-0000-00A0 PAD: 321 N MANGOUSTINE AVE UNIT A TRIPLE COUNTY MEDICAL ... *****SANFORD TOWN OF *****PB 1 PGS 56 TO 64 + 112 *****113 115 116 + 117	161.02	304
STEVENS CHRISTOPHER C & LESLIE 25-19-30-5AG-0108-0080 PAD: W COMMERCIAL ST E 1/2 OF LOT 8 + W 24.2 FT ...	591.83	305
STEVENS CHRISTOPHER C & LESLIE 25-19-30-5AG-0108-0090 PAD: 200 N LAUREL AVE E 25.4 FT OF LOT 9 + ALL LOT ...	2,200.53	306
DUNN JAMES L 25-19-30-5AG-0109-0060 PAD: 655 FULTON ST LOTS 6 TO 8 BLK 1 TR 9 & E ...	2,900.57	307
DUNN JAMES L 25-19-30-5AG-0109-0090 PAD: 201 N MAPLE AVE LOTS 9 & 10 BLK 1 TR 9 & E ...	2,200.53	308
PAULUCCI MICHAEL J 25-19-30-5AG-0301-0010 LOT 1 + UNNUMBERED LOT LYG ...	2,513.57	309
EXACT PLUMBING INC 25-19-30-5AG-0301-0020 PAD: S SANFORD AVE N 21 FT OF LOT 2 BLK 3 TR 1 ...	644.82	310
EXACT PLUMBING INC 25-19-30-5AG-0301-002A PAD: 114 S SANFORD AVE S 10 FT OF LOT 2 + N 11 1/3 ...	1,352.78	315
IRN OF CENTRAL FLA INC 25-19-30-5AG-0301-0090 PAD: 300 E 2ND ST LOTS 9 + 10 BLK 3 TR 1 & E 2 ...	1,037.59	316
CLARK MEARS LLC 25-19-30-5AG-0301-011A PAD: 115 PALMETTO AVE PT OF LOTS 11 12 & 13 DESC ...	1,598.29	317
KOMURKE DONALD & LESLIE 25-19-30-5AG-0301-0150 LOTS 15 + 16 & E 2 FT OF ST ...	2,959.15	318
WALLACE DEAN A & WALLACE LENFORD & BAKER DERRICK L 25-19-30-5AG-0302-0040	1,608.42	311
7,465.71	312	
2,507.50	313	
679.27	314	
1,352.78	315	
1,037.59	316	
1,598.29	317	
2,959.15	318	
5,267.72	319	
1,671.62	320	

NAME-PARCEL NUMBER	TAXES DUE	SEQ. #	NAME-PARCEL NUMBER	TAXES DUE	SEQ. #	NAME-PARCEL NUMBER	TAXES DUE	SEQ. #
PAD: 110 S PALMETTO AVE LOT 4 + N 1 FT OF LOT 5 BLK ...			IRN OF CENTRAL FLA LLC TRUSTRR FBO	904.89	360	25-19-30-5AG-0805-0100 (HX)		
COMMERCIAL REALTY GROUP INC 25-19-30-5AG-0302-0090	4,372.79	321	25-19-30-5AG-0601-0080 LOT 8 BLK 6 TR 1 TOWN OF ...			PAD: 615 S MYRTLE AVE LOT 10 BLK 8 TR 5 TOWN OF ...	896.79	399
PAD: 119 S MAGNOLIA AVE S 39.23 FT OF LOT 9 BLK 3 TR ...			CAMERON CHARLES M 25-19-30-5AG-0601-0120	1,242.96	361	PAD: 604 S ELM AVE LOT 2 BLK 8 TR 7 TOWN OF ...	702.73	400
ROKA PROPERTIES INC 25-19-30-5AG-0304-009A	3,743.24	322	PAD: 411 PALMETTO AVE S 12 FT OF LOT 12 & ALL LOT ...	58.57	362	JAMES A L HEIRS C/O EUDELL P RICHARDS		
PAD: 114 PARK AVE S 15.73 FT OF LOT 9 + N ...			RICE LOUISE 25-19-30-5AG-0601-0150 (HX)			PAD: 611 SANFORD AVE LOT 9 + E 11 FT OF VACD ST ...	1,598.88	401
EVANS JENNIFER E 25-19-30-5AG-0304-0100	1,228.75	323	PAD: 308 E 5TH ST E 42 FT OF S 29 FT OF LOT 15 ...	205.40	363	DICKSON JOHN 25-19-30-5AG-080A-0100		
S 11.46 FT OF LOT 10 + ALL ...			LOPEZ PONCIANO 25-19-30-5AG-0601-015A (HX)			PAD: 613 SANFORD AVE LOT 10 + E 11 FT OF VACD ST ...	206.61	402
KENDALL DUSTIN S & KENDALL SHAWN OR JESSICA	471.17	324	PAD: 419 PALMETTO AVE S 29 FT OF W 75 FT OF LOT 15 ...	2,158.37	364	REDDICK JACQUELINE C/O MARY E BENNETT		
25-19-30-5AG-0310-0070 (HX)			BUCKWHEAT HOLDINGS LLC 25-19-30-5AG-0602-0010			25-19-30-5AG-080B-0010 (HX)		
PAD: 708 W 2ND ST S 42 FT OF LOT 7 BLK 3 TR 10 ...			PAD: 400 PALMETTO AVE E 77 FT OF LOT 1 + E 77 FT ...	347.47	365	PAD: 600 PINE AVE E 1/2 OF LOT 1 BLK 8 TR B ...	51.54	403
TRAGGARD S TRUSTEE FBO	896.91	325	DEVORICK WILLIAM D & MARY JO 25-19-30-5AG-0602-0030 (HX)			25-19-30-5AG-080B-001A		
25-19-30-5AG-0310-0080			PAD: 408 PALMETTO AVE S 7 FT OF LOT 3 + N 29 1/2 ...	376.07	366	PAD: 509 E 6TH ST W 33 FT OF LOT 1 BLK 8 TR B ...	56.35	404
PAD: 109 HOLLY AVE N 40.1 FT OF LOT 8 BLK 3 TR ...			WAITE ROBERT R & CRYSTAL L 25-19-30-5AG-0602-0040 (HX)			C/O MARY E BENNETT 25-19-30-5AG-080B-001B		
A-1 FUNDING CORP TRUSTEE FBO	1,300.81	326	PAD: 410 PALMETTO AVE S 3 1/2 FT OF LOT 4 + ALL ...	4,319.70	367	PAD: 511 E 6TH ST E 29 FT OF W 1/2 OF LOT 1 + ...	435.77	405
25-19-30-5AG-0311-0060			DELLASALA STEVEN & RENEE 25-19-30-5AG-0605-0050 (HX)			REDDICK JACQUELINE C/O MARY E BENNETT		
PAD: 108 HOLLY AVE LOT 6 & E 1/2 OF VACD ALLEY ...			PAD: 420 OAK AVE LOT 5 BLK 6 TR 5 TOWN OF ...	99.51	368	25-19-30-5AG-080B-0070		
SCOTT CLARENCE & DERMERDINE 25-19-30-5AG-0319-00C0	1,817.48	327	ANDREWS HARVEY TRUSTEE FBO			PAD: 507 E 6TH ST LOT 7 BLK 8 TR B TOWN OF ...	138.00	406
PAD: 1616 W 2ND ST W 1/2 (LESS W 34 FT OF N 117 ...			25-19-30-5AG-060A-0010			SOUTHWARD LIONEL & VERONICA 25-19-30-5AG-080C-0030		
SCOTT CLARENCE & DERMERDINE 25-19-30-5AG-0319-00D0	2,924.14	328	PAD: 422 E 5TH ST LOT 1 BLK 6 TR A TOWN OF ...	99.51	369	PAD: 610 HICKORY AVE LOT 3 BLK 8 TR C TOWN OF ...	411.11	407
PAD: 1621 W 1ST ST W 34 FT OF N 117 FT BLK 3 TR ...			WOODSIDE OLLIE M HEIRS *C/O C/O CHARLES COLLIER			25-19-30-5AG-080D-0050		
STAIRS KARL O II 25-19-30-5AG-0401-001A	430.56	329	25-19-30-5AG-060A-0030			PAD: 718 E 7TH ST LOT 5 BLK 8 TR D TOWN OF ...	958.09	408
PAD: S SANFORD AVE LOTS 1 2 + 3 (LESS N 52.1 FT ...			PAD: 416 E 5TH ST LOT 3 BLK 6 TR A TOWN OF ...	99.67	370	SOUTHWARD LIONEL 2 & VERONICA 25-19-30-5AG-080D-0080		
STAIRS KARL O II 25-19-30-5AG-0401-001B (HX)	1,012.34	330	GRANT EARNEST 25-19-30-5AG-060A-0040			PAD: 611 HICKORY AVE LOT 8 (LESS N 8FT) ...	23.54	409
PAD: 208 S SANFORD AVE S 32 FT OF LOTS 1 2 + 3 BLK ...			PAD: 412 E 5TH ST LOT 4 BLK 6 TR A TOWN OF ...	513.68	371	SOUTHWARD VERONICA 25-19-30-5AG-080D-008A		
DOYLE INV & DEV INC 25-19-30-5AG-0401-0050	989.48	331	YOUNGBLOOD VIVIAN M & GRIGLEY EROGIES & MCGEE COBBIN A ET AL			N 8 FT OF LOT 8		
PAD: E 2ND ST W 37 FT OF LOT 5 + ALL LOT 6 ...			25-19-30-5AG-060B-0010			STARKE HERBERT L 25-19-30-5AG-080E-0070	1,597.09	410
GIULIANI JOHN & CHARLOTTE M 25-19-30-5AG-0402-0010	454.06	332	PAD: 516 E 5TH ST LOTS 1 & 2 BLK 6 TR B TOWN ...	583.89	372	PAD: 611 LOCUST AVE LOTS 7 + 8 + S 1/2 OF ST ADJ ...	132.23	411
PAD: E 2ND ST LOT 1 BLK 4 TR 2 TOWN OF ...			DAVENPORT WESTBROOK L 25-19-30-5AG-060B-0040			STARKE HERBERT L 25-19-30-5AG-080E-0090		
207 MAGNOLIA AVE LLC 25-19-30-5AG-0402-0100	3,481.15	333	PAD: 508 E 5TH ST LOT 4 BLK 6 TR B TOWN OF ...	474.86	373	PAD: 615 LOCUST AVE LOT 9 BLK 8 TR E TOWN OF ...	286.28	412
PAD: 207 S MAGNOLIA AVE LOT 10 & THE N 3 FT OF LOT ...			PAIGE ELIZABETH A & ALLEN RUTH J			HARRIS ULYSSES 25-19-30-5AG-080F-0040 (HX)		
SANDFORD PROPERTY INV INC 102 25-19-30-5AG-0403-0090	3,512.83	334	25-19-30-5AG-060B-0050			PAD: 610 WILLOW AVE LOT 4 BLK 8 TR F TOWN OF ...	1,057.65	413
PAD: 217 S PARK AVE LOTS 9 + 10 BLK 4 TR 3 TOWN ...			PAD: 504 E 5TH ST LOTS 5 + 6 BLK 6 TR B TOWN ...	108.83	374	GUESS CHUCKY E 25-19-30-5AG-080F-0080 (HX)		
CHRISTENSEN TERRANCE E & SUE S 25-19-30-5AG-0404-0050	2,229.23	335	BACON JOSEPH & GREEN LESSIE M & DEASON SARAH			PAD: 603 ORANGE AVE LOT 8 + 1/2 OF VACD ST ON N ...	820.62	414
PAD: 218 S PARK AVE LOT 5 BLK 4 TR 4 TOWN OF ...			25-19-30-5AG-060C-0010			EDWARDS CHARLES 25-19-30-5AG-080G-0080 (HX)		
CHRISTENSEN TERRANCE E & SUE S 25-19-30-5AG-0404-0100	292.04	336	LOT 1 BLK 6 TR C TOWN OF ...	109.38	375	PAD: 605 WILLOW AVE LOT 8 + N 1/2 OF LOT 9 + 1/2 ...	710.78	415
PAD: E 3RD ST E 45 FT OF LOT 10 BLK 4 TR 4 ...			HOFFMAN CARRIE B 25-19-30-5AG-060C-0030			BARNES DEBORAH J 25-19-30-5AG-0901-0020 (HX)		
HAGAN JOHN T 25-19-30-5AG-0405-0040	5,149.11	337	PAD: E 5TH ST LOT 3 BLK 6 TR C TOWN OF ...	2,846.70	376	PAD: 702 SANFORD AVE LOT 2 BLK 9 TR 1 TOWN OF ...	428.58	416
PAD: S OAK AVE LOT 4 + E 107 FT OF LOT 5 ...			COOVER STEPHEN H TRUSTEE FBO CHARLES M CAMERON			25-19-30-5AG-0901-0030		
ABRAMS SCHULTZ BLDG CORP 25-19-30-5AG-0406-0010	1,565.23	338	25-19-30-5AG-0701-0090			LOT 3 BLK 9 TR 1 TOWN OF ...	887.72	417
PAD: 200 S MYRTLE AVE E 1/2 OF LOT 1 BLK 4 TR 6 ...			PAD: 301 E 5TH ST LOTS 9 10 + 11 BLK 7 TR 1 ...	3,690.92	377	TRENT DAMN A 25-19-30-5AG-0903-0060		
ABRAMS SCHULTZ BLDG CORP 25-19-30-5AG-0406-001A	1,037.00	339	FLA HOSPITALITY PROP INC 25-19-30-5AG-0705-0010			PAD: E 7TH ST E 52 FT OF LOT 6 + E 52 FT ...	721.27	418
PAD: W 2ND ST W 1/2 OF LOT 1 BLK 4 TR 6 ...			PAD: 500 OAK AVE LOTS 1 + 2 BLK 7 TR 5 TOWN ...	651.32	378	YOUNGBLOOD VIVIAN M & GRIGLEY EROGIES & MCGEE COBBIN A ET AL		
ABRAMS JOE L & ANNE S 25-19-30-5AG-0406-0020	3,824.50	340	DILL JEFFREY S & LINDA 25-19-30-5AG-0709-0010			PAD: 702 HICKORY AVE LOT 2 BLK 9 TR C TOWN OF ...	138.00	419
PAD: 200 S MYRTLE AVE LOTS 2 + 3 BLK 4 TR 6 TOWN ...			DILL JEFFREY S & LINDA 25-19-30-5AG-0709-0020	871.78	379	YOUNGBLOOD VIVIAN M & GRIGLEY EROGIES & MCGEE COBBIN A ET AL		
VIHLEN SIDNEY L III 25-19-30-5AG-0406-0090	1,489.86	341	LOT 2 & N 17 FT OF LOT 3 BLK ...	687.65	380	25-19-30-5AG-090C-0040		
PAD: 314 W 3RD ST W 1/2 OF LOTS 9 + 10 BLK 4 ...			DILL JEFFREY S & LINDA 25-19-30-5AG-0709-0060			LOT 4 BLK 9 TR C TOWN OF ...	157.74	420
LOW FRANQUELYNE & SERAPIN JOAQUINA	705.14	342	NW 1/4 BLK 7 TR 9 TOWN OF ...	60.41	381	GORDON WILBERT A & GORDON MANUEL E		
25-19-30-5AG-0407-0080 (HX)			REDDING JESSIE H & MARY R HARRIS			25-19-30-5AG-090C-0060		
PAD: 211 LAUREL AVE LOT 8 BLK 4 TR 7 TOWN OF ...			25-19-30-5AG-070A-0040			PAD: PINE AVE LOT 6 BLK 9 TR C TOWN OF ...	1,293.89	421
HOLDER SARAH A 25-19-30-5AG-0409-0010	4,170.41	343	N 29 1/3 FT OF LOT 4 BLK 7 ...	498.56	382	25-19-30-5AG-090C-0070		
PAD: 200 S FRENCH AVE LOT 1 BLK 4 TR 9 TOWN OF ...			SOUTHWARD LIONEL & VERONICA 25-19-30-5AG-070A-0050			PAD: 705 PINE AVE LOTS 7 + 8 BLK 9 TR C TOWN ...	602.63	422
REAM PROPERTIES INC 25-19-30-5AG-0410-004A	599.35	344	PAD: 516 CYPRESS AVE S 39 1/3 FT OF LOT 5 BLK 7 ...	392.46	383	MITCHELL ALLEN HEIRS C/O SANDRA GAINES		
PAD: 706 W 3RD ST W 39 FT OF E 78 FT OF LOTS 4 ...			FRISON HERBERT L OR FRISON MORGAN E			25-19-30-5AG-090D-009A		
DAVENPORT WESTBROOK 25-19-30-5AG-0411-0090	1,354.42	345	25-19-30-5AG-070A-0060			PAD: 717 HICKORY AVE S 1/2 OF LOT 9 BLK 9 TR D ...	1,910.84	423
PAD: 818 W 3RD ST LOTS 9 & 10 (LESS E 58 FT) ...			PAD: 518 CYPRESS AVE LOT 6 BLK 7 TR A TOWN OF ...	675.73	384	BROWN TAVI J 25-19-30-5AG-090D-0100		
EXACT PLUMBING INC 25-19-30-5AG-0501-0010	2,036.79	346	YOUNGBLOOD VIVIAN M & GRIGLEY EROGIES & MCGEE COBBIN A ET AL			PAD: 706 E 8TH ST LOT 10 BLK 9 TR D		
PAD: S SANFORD AVE LOT 1 BLK 5 TR 1 TOWN OF ...			25-19-30-5AG-070A-0070			GRANT EARNEST JR & DELORIS 25-19-30-5AG-090E-001A	427.00	424
EXACT PLUMBING INC 25-19-30-5AG-0501-0060	1,168.20	347	PAD: 501 SANFORD AVE N 32 FT OF LOT 7 + E 11.4 FT ...	752.02	385	PAD: 813 E 7TH ST N 76.3 FT OF W 30.2 FT OF ...	429.30	425
LOTS 6 & 7 BLK 5 TR 1			MC CREARY RIVERS D JR 25-19-30-5AG-070A-0110			WILLIAMS GARY & BETTY 25-19-30-5AG-090E-001B		
FORD DOUGLAS K 25-19-30-5AG-0501-009A	1,679.29	348	LOTS 11 + 12 + E 11 FT OF ...	1,076.46	386	PAD: 815 E 7TH ST E 32.8 FT OF W 63 FT OF N ...	980.35	426
PAD: 301 S PALMETTO AVE W 66 FT OF LOTS 9 + 10 BLK 5 ...			JOHNSON VERNON L & BETTY J 25-19-30-5AG-070B-0020			WARE WALTER R & BROWN BENNIE M S HEIRS & CONYERS WELMON		
KUHN SHAUNA 25-19-30-5AG-0501-0150	2,762.17	349	PAD: 502 PINE AVE LOT 2 BLK 7 TR B TOWN OF ...	928.91	387	25-19-30-5AG-090E-0030		
PAD: 306 4TH ST E 50 FT OF LOTS 15 + 16 BLK ...			GORDON EDWARD L 25-19-30-5AG-070B-0080			PAD: 706 ORANGE AVE S 34 FT OF LOT 3 BLK 9 TR E ...	432.55	427
CREATIVE MONEY WORKS INC 25-19-30-5AG-0502-0060	4,167.40	350	PAD: 505 CYPRESS AVE LOT 8 BLK 7 TR B TOWN OF ...	100.21	388	SHAW EDNA 25-19-30-5AG-090E-0090		
PAD: 318 S PALMETTO AVE S 3/4 OF LOT 5 + ALL LOTS 6 ...			BENJAMIN JAKARTA 25-19-30-5AG-070C-0060 (HX)			PAD: 713 LOCUST AVE LOT 9 BLK 9 TR E TOWN OF ...	132.23	428
TRIMIS DIANE A 25-19-30-5AG-0503-0090	4,402.09	351	PAD: 501 PINE AVE LOT 6 (LESS E 57 FT) BLK 7 ...	91.03	389	KELLY ROSEZELLA 25-19-30-5AG-090F-0050		
PAD: 305 S PARK AVE LOTS 9 & 10 BLK 5 TR 3			CRAFT ERIC C 25-19-30-5AG-070C-006A			PAD: 718 WILLOW AVE LOT 5 BLK 9 TR F TOWN OF ...	132.23	429
DUNN JAMES L 25-19-30-5AG-0506-0010	2,954.50	352	25-19-30-5AG-070C-006A			BOYD EDWARD C APT 9		
PAD: 307 3RD ST PT OF LOTS 1 2 & 3 DESC AS ...			PAD: 603 E 5TH ST E 57 FT OF LOT 6 (LESS E 7 ...	90.46	390	25-19-30-5AG-090G-0020		
DUNN JAMES L 25-19-30-5AG-0506-0060	450.66	353	DEVEAUX ELFEATA 25-19-30-5AG-070D-0100			LOT 2 BLK 9 TR G TOWN OF ...	133.23	430
E 1/2 OF LOTS 6 & 7 & W 1/2 ...			PAD: 706 E 6TH ST E 1/2 OF LOT 10 BLK 7 TR D ...	90.46	391	KNIGHT EMMA HEIRS C/O LARON BEDDINGFIELD		
DUNN JAMES L 25-19-30-5AG-0506-0080	801.44	354	DEVEAUX ELFEATA 25-19-30-5AG-070D-010A			25-19-30-5AG-090G-0100		
PAD: 309 ELM AVE LOT 8 (LESS N 21 FT OF W 58 ...			PAD: 517 HICKORY AVE W 1/2 OF LOT 10 BLK 7 TR D ...	4,997.66	392	PAD: 719 WILLOW AVE LOT 10 BLK 9 TR G TOWN OF ...	688.73	431
NOVOSAT SHIRLEY A 25-19-30-5AG-0507-0060	1,339.44	355	DILL JEFFREY S & LINDA 25-19-30-5AG-0710-0010			BRYANT BUIE CARRIE 25-19-30-5AG-090H-0010		
PAD: 417 W 3RD ST LOT 6 + N 14 FT OF LOT 7 BLK ...			PAD: 500 MAPLE AVE LOTS 1 TO 5 BLK 7 TR 10 TOWN ...	2,377.37	393	PAD: 1121 E 7TH ST E 1/2 OF LOTS 1 2 + 3 BLK 9 ...	947.07	432
DANIELS ULYSSES & HUNTER MAE	1,299.11	356	DILL JEFFREY S & LINDA 25-19-30-5AG-0710-0060			BENDER ROBERT L 25-19-30-5AG-090H-0070		
25-19-30-5AG-0513-0030			PAD: HOLLY AVE LOTS 6 TO 10 BLK 7 TR 10 ...	336.48	394	PAD: 703 S BAY AVE LOT 7 BLK 9 TR H TOWN OF ...	621.34	433
PAD: 1021 W 3RD ST E 60 FT OF W 132 FT OF N ...			ALLEN JOHN W & MERRITT JOSE S A			LEMON ROSEMARY 25-19-30-5AG-0918-0020		
RUFFIN CHARLES & ALLIE M 25-19-30-5AG-0513-0050	2,049.88	357	25-19-30-5AG-0801-0010			PAD: 1501 W 7TH ST W 1/2 OF E 1/4 BLK 9 TR 18 ...	1,270.25	434
PAD: 319 PECAN AVE S 71.5 FT OF W 1/2 BLK 5 TR ...			LOT 1 BLK 8 TR 1 TOWN OF ...	2,617.76	395	GLOBAL PROP INV INC 25-19-30-5AG-0900-0120		
EXACT PLUMBING INC 25-19-30-5AG-0601-0010	1,924.45	358	KULA ROBERT TRUSTEE FBO			PAD: W 1ST ST		

NAME-PARCEL NUMBER	TAXES DUE	SEQ. #
GLOVR KENNETH C 25-19-30-5AG-1001-0010 PAD: 802 SANFORD AVE LOT 1 BLK 10 TR 1 TOWN OF ...	336.48	436
IRN OF CENTRAL FLA 25-19-30-5AG-1001-0020 PAD: 806 SANFORD AVE LOT 2 BLK 10 TR 1 TOWN OF ...	991.20	437
NEWMAN JOSEPH F & FORBES MICHELLE D 25-19-30-5AG-1001-0060 (HX) PAD: 801 S PALMETTO AVE LOTS 6 + 7 BLK 10 TR 1 TOWN ...	1,942.74	438
WINFREY CHARLES D & AURELIA F 25-19-30-5AG-1002-0010 (HX) PAD: 802 S PALMETTO AVE LOTS 1 + 2 BLK 10 TR 2 TOWN ...	371.45	439
SAUM MARK S PER REP ESTATE OF JUDITH B SAUM 25-19-30-5AG-1002-0030 PAD: 810 PALMETTO AVE LOT 3 BLK 10 TR 2 TOWN OF ...	1,671.51	440
RUCQUOI JAMES & ADELE 25-19-30-5AG-1007-0020 PAD: 804 ELM AVE LOT 2 BLK 10 TR 7 TOWN OF ...	1,069.98	441
CLEMONS RICHARD S 25-19-30-5AG-1007-0030 PAD: 814 ELM AVE LOTS 3 + 4 (LESS N 50 FT OF ...	2,083.84	442
STANTON JAMES & LESLIE 25-19-30-5AG-100A-0070 (HX) PAD: 805 S SANFORD AVE LOT 7 + E 11 FT OF VACD ST ...	420.85	443
LEE RACHEL C/O CHARLES MAGNUSON 25-19-30-5AG-100A-0100 PAD: 813 SANFORD AVE LOT 10 + E 11 FT OF VACD ST ...	976.00	444
KEITT CYNTHIA LIFE EST (BAKER (BAKER SHAMEKA & BAKER NIKIA) 25-19-30-5AG-100B-002A PAD: 802 PINE AVE LOT 2 (LESS N 10 FT) BLK 10 ...	964.09	445
KNIGHT HORACE & KNIGHT ORA L HEIRS C/O BRENDA DAVIS 25-19-30-5AG-100E-0020 (HX) PAD: 802 ORANGE AVE LOT 2 BLK 10 TR E TOWN OF ...	1,130.61	446
GRANT REGINALD L & ANDERSON TINA & GRANT EARNEST 25-19-30-5AG-100E-0010 PAD: 909 E 8TH ST LOT 1 BLK 10 TR F TOWN OF ...	405.95	447
WILLIAMS NATHANIEL & BLOCKER ALVERA 25-19-30-5AG-100G-005B PAD: 1010 E 9TH ST W 1/2 OF LOT 5 (LESS E 28 ...	267.30	448
MC COY ELDRED W & MC COY DONALD E 25-19-30-5AG-100H-0040 PAD: 1114 E 9TH ST LOTS 4 + 5 & E 1/2 VACD ...	272.98	449
DIXON LEONARD 25-19-30-5AG-100H-0060 PAD: 801 BAY AVE	517.99	450
SCOTT HENRY L & WILLIAMS THELMA L & SCOTT ARLETHA 25-19-30-5AG-1010-0010 (HX) PAD: 701 W 8TH ST LOT 1 BLK 10 TR 10 TOWN OF ...	1,008.86	451
TURNER ANICIA R 25-19-30-5AG-1010-0020 PAD: MAPLE AVE LOT 2 BLK 10 TR 10 TOWN OF ...	155.17	452
MADISON VELMAN 25-19-30-5AG-1010-0070 PAD: HOLLY AVE LOT 7 BLK 10 TR 10 TOWN OF ...	155.17	453
FREEMAN SONJA V 25-19-30-5AG-1015-0020 (HX) PAD: 1216 W 9TH ST W 50 FT OF SW 1/4 BLK 10 TR ...	703.72	454
JONES CHARLIE B 25-19-30-5AG-1015-0030 PAD: E 9TH ST E 50.25 FT OF W 100.25 FT OF ...	129.56	455
MMA ENTERPRISES 25-19-30-5AG-1103-0080 PAD: 911 PARK AVE N 50 FT OF LOT 8 BLK 11 TR 3 ...	1,079.15	456
MC CANN KEITH APT A4 25-19-30-5AG-1104-001B PAD: 904 S PARK AVE S 50 FT OF LOT 1 (LESS W 5 ...	878.42	457
TERRANOVA DELILAH & TERRANOVA ANDREA 25-19-30-5AG-1104-0030 (HX) PAD: 911 OAK AVE S 7 FT OF LOTS 3 + 4 + ALL ...	894.11	458
CRUZ RICHARD D & COLLINS THERESA M 25-19-30-5AG-1104-0100 PAD: 919 OAK AVE LOT 10 BLK 11 TR 4 TOWN OF ...	1,327.87	459
CASSADY MARVIN P & STELLA M 25-19-30-5AG-1106-0010 (HX) PAD: 301 W 9TH ST E 39 FT OF LOT 1 + E 39 FT ...	489.87	460
KOLODZESKI WILLIAM T & BROCCOLO SUSAN M 25-19-30-5AG-1106-0060 PAD: 327 W 9TH ST LOTS 6 + 7 BLK 11 TR 6 TOWN ...	1,432.39	461
BARNES LINDA 25-19-30-5AG-1107-0010 (HX) PAD: 900 S ELM AVE LOT 1 BLK 11 TR 7 TOWN OF ...	183.08	462
KNIGHTON WILLIE A 25-19-30-5AG-110A-0090 PAD: 911 SANFORD AVE LOT 9 + E 11 FT OF VACD ST ...	358.76	463
JONES T J & NELLIE MAE 25-19-30-5AG-110C-0010 (HX) PAD: 615 E 9TH ST LOT 1 BLK 11 TR C TOWN OF ...	380.88	464
BEAMON FANNIE B 25-19-30-5AG-110C-0080 (HX) PAD: 600 E 10TH ST LOT 8 (LESS N 6 FT) BLK 11 ...	357.84	465
ALEXANDER REGINO JR & ALEXANDER FREDERICK JTS 25-19-30-5AG-110D-0010 PAD: 900 LOCUST AVE LOTS 1 + 2 BLK 11 TR D TOWN ...	2,410.95	466
SPAIN MICHAEL C & YOLANDA 25-19-30-5AG-110D-0030 PAD: 908 LOCUST AVE LOT 3 BLK 11 TR D TOWN OF ...	838.71	467
YOUNGBLOOD VIVIAN M & GRIGLEY EROGIES & MCGEE COBBIN A ET AL 25-19-30-5AG-110E-0040 PAD: 916 ORANGE AVE LOT 4 BLK 11 TR E TOWN OF ...	133.23	468
MARTIN JOHN L & ELLEN C/O PATRICIA PARRISH 25-19-30-5AG-110E-0050 (HX) PAD: 818 E 10TH ST LOT 5 BLK 11 TR E TOWN OF ...	386.02	469
MARTIN ELEANOR J C/O QUINTIN FAISON 25-19-30-5AG-110E-0100 PAD: 921 LOCUST AVE LOT 10 BLK 11 TR E TOWN OF ...	499.82	470
SHEPHERD MARY ADMIN 25-19-30-5AG-110F-0020	629.82	471

NAME-PARCEL NUMBER	TAXES DUE	SEQ. #
PAD: 904 WILLOW AVE E 1/2 OF LOT 2 BLK 11 TR F ...		
SHEPHERD MARY 25-19-30-5AG-110F-002A PAD: 904 WILLOW AVE W 1/2 OF LOT 2 BLK 11 TR F ...	90.46	472
YOUNGBLOOD VIVIAN M & MC GEE COBBIN & GRIGLEY EROGIES ETAL 25-19-30-5AG-110F-0050 PAD: 918 E 10TH ST LOT 5 BLK 11 TR F TOWN OF ...	619.21	473
SMITH KRISTINA A 25-19-30-5AG-110F-0080 PAD: 911 ORANGE AVE LOT 8 BLK 11 TR F TOWN OF ...	1,018.71	474
STILE LEONARD SR & LINDA C 25-19-30-5AG-110F-0090 (HX) PAD: 919 ORANGE AVE LOT 9 BLK 11 TR F TOWN OF ...	344.52	475
YOUNGBLOOD VIVIAN M & GRIGLEY EROGIES & MCGEE COBBIN A ET AL 25-19-30-5AG-110G-0010 PAD: 904 BAY AVE LOT 1 BLK 11 TR G TOWN OF ...	1,027.28	476
WILKERSON SARAH J & GREEN TYRONE JR & DAVIS LINDA M 25-19-30-5AG-110G-0020 (HX) PAD: 906 BAY AVE E 1/2 OF LOT 2 BLK 11 TR G ...	388.64	477
SHEPHERD MARY ADMIN 25-19-30-5AG-110G-002A W 1/2 OF LOT 2 BLK 11 TR G ...	89.46	478
BROWN JOHNNIE C & JIMMIE M 25-19-30-5AG-110G-0040 LOT 4 BLK 11 TR G TOWN OF ...	131.23	479
JONES SADIE BROWN ATTN: WILLIE BROWN 25-19-30-5AG-110G-0050 LOT 5 BLK 11 TR G TOWN OF ...	132.23	480
DAVIS ELEANOR A 25-19-30-5AG-110G-0090 PAD: 915 WILLOW AVE LOT 9 BLK 11 TR G TOWN OF ...	132.23	481
MC CLENNON WILLIE JR & MARTHA 25-19-30-5AG-110H-004A (HX) PAD: 1104 E 10TH ST S 1/2 OF LOT 4 BLK 11 TR H ...	431.25	482
WALKER ARTHUR III 25-19-30-5AG-110H-0100 PAD: 909 BAY AVE LOT 10 BLK 11 TR H TOWN OF ...	1,017.20	483
BROWN ULYSSES 25-19-30-5AG-1113-0010 PAD: 1008 E 10TH ST E 37 FT OF W 118 FT OF S 1/2 ...	96.93	484
BROWN ULYSSES 25-19-30-5AG-1113-0020 W 37 FT OF E 121 FT OF S 1/2 ...	95.93	485
BROWN ULYSSES 25-19-30-5AG-1113-0040 E 47 FT OF S 1/2 BLK 11 TR ...	104.99	486
BROWN ULYSSES 25-19-30-5AG-1113-0060 PAD: 1006 W 10TH ST E 56 1/2 FT OF W 174 1/2 FT ...	147.37	487
BROWN ULYSSES 25-19-30-5AG-1113-0090 PAD: 1002 W 10TH ST W 37 FT OF E 84 FT OF S 1/2 ...	349.49	488
SHEPPARD VICTORIA 25-19-30-5AG-1113-0100 PAD: 1011 W 9TH ST E 50 FT OF NW 1/4 BLK 11 TR ...	999.18	489
HOOKS MARY A C/O WILSON L HOOKS III 25-19-30-5AG-1113-0120 (HX) PAD: 1001 W 9TH ST NE 1/4 (LESS W 63 FT) OF BLK ...	233.00	490
CERTIFIED AUTO BODY & MECHANICAL REPAIR INC 25-19-30-5AG-1201-0030 PAD: 1012 S SANFORD AVE LOTS 3 4 + 5 + S 1/2 OF ...	1,542.21	491
PAKNIAT HAMID R 25-19-30-5AG-1202-006B PAD: 201 E 10TH ST W 38 FT OF LOTS 6 + 7 + N ...	1,248.88	492
LEE OSWALD G & JOY 25-19-30-5AG-120A-0080 PAD: 1007 SANFORD AVE LOT 8 + E 11 FT OF VACD ST ...	895.58	493
LEE OSWALD G & JOY C 25-19-30-5AG-120A-0090 LOT 9 + E 11 FT OF VACD ST ...	215.79	494
COLLINS LAWRENCE SR 25-19-30-5AG-120B-0010 PAD: 511 E 10TH ST LOT 1 BLK 12 TR B TOWN OF ...	378.50	495
COLLINS LAWRENCE SR 25-19-30-5AG-120B-0020 PAD: 1004 PINE AVE LOT 2 + N 1/2 OF ALLEY ADJ ...	1,044.81	496
ROBINSON TRAVIS G & WRIGHT JAMES SR HEIRS 25-19-30-5AG-120B-0040 (HX) PAD: 1016 PINE AVE LOT 4 BLK 12 TR B TOWN OF ...	54.44	497
BROWN ANN 25-19-30-5AG-120B-0060 PAD: 1001 CYPRESS AVE LOT 6 BLK 12 TR B TOWN OF ...	138.00	498
CRUZ ROBERT S 25-19-30-5AG-120B-0090 PAD: 1015 CYPRESS AVE LOT 9 BLK 12 TR B TOWN OF ...	138.00	499
GUNN JAMES & BRENDA 25-19-30-5AG-120C-0020 (HX) PAD: 1004 HICKORY AVE LOT 2 + N 1/2 OF ALLEY ADJ ...	488.02	500
HARRIS ARTHUR LEE & HAYWOOD GERTRUDE 25-19-30-5AG-120C-0040 PAD: 1010 HICKORY AVE LOT 4 BLK 12 TR C TOWN OF ...	139.00	501
JONES MARGARET A 25-19-30-5AG-120C-0100 PAD: 1017 PINE AVE LOT 10 BLK 12 TR C TOWN OF ...	138.00	502
FIELDS MAURICE G 25-19-30-5AG-120D-001A PAD: 713 E 10th ST W 1/2 OF LOTS 1 & 2 BLK 12 ...	471.45	503
BAKER K C & BAKER JOHNNEL LIFE EST (JONES EDWARD E ETAL) 25-19-30-5AG-120D-002A (HX) PAD: 1004 LOCUST AVE S 1/2 OF E 1/2 OF LOT 2 BLK ...	141.93	504
WILLIAMS ALMEDA F & FIELDS MAURICE G PER REPS ETAL 25-19-30-5AG-120D-0030 PAD: 1010 LOCUST AVE LOT 3 BLK 12 TR D TOWN OF ...	1,519.50	505
HAGAN LAWRENCE D 25-19-30-5AG-120D-0060 (HX) PAD: 701 E 10TH ST LOT 6 BLK 12 TR D TOWN OF ...	383.76	506
HARRIS ARTHUR LEE & HAYWOOD GERTRUDE 25-19-30-5AG-120D-0080 PAD: 1007 HICKORY AVE LOT 8 + S 1/2 OF ALLEY ADJ ...	151.19	507
ALEXANDER REGINO JR 25-19-30-5AG-120D-0100 PAD: E 11TH ST LOT 10 BLK 12 TR D TOWN OF ...	132.23	508
SHAW CHARLES E 25-19-30-5AG-120E-0060 PAD: 801 E 10TH ST LOT 6 BLK 12 TR E TOWN OF ...	132.23	509

NAME-PARCEL NUMBER	TAXES DUE	SEQ. #
SIMPSON DAVID 25-19-30-5AG-120E-0070 PAD: 1007 LOCUST AVE LOT 7 BLK 12 TR E TOWN OF ...	132.23	510
MOORE HATTIE M 25-19-30-5AG-120F-003B S 14 FT OF W 60 FT OF LOT 3 ...	27.60	511
SMITH CHARLES & SMITH DEDORA 25-19-30-5AG-120G-0020 PAD: 1004 BAY AVE LOT 2 BLK 12 TR G TOWN OF ...	133.23	512
ROBERTS THOMAS SR OR BENNETT FELICIA T 25-19-30-5AG-120G-0060 PAD: 1001 E 10TH ST LOT 6 BLK 12 TR G TOWN OF ...	133.23	513
HOOKS ROY L & LILLIAN 25-19-30-5AG-120H-0090 PAD: 1015 WILLOW AVE LOT 9 (LESS S 58 FT) BLK 12 ...	277.42	514
HARRISON CLARK JR ET AL 25-19-30-5AG-1210-0040 PAD: 1020 MAPLE AVE LOT 4 BLK 12 TR 10 TOWN OF ...	685.71	515
SMITH MARY W 25-19-30-5AG-1211-0100 PAD: 808 11TH ST LOT 10 BLK 12 TR 11 TOWN OF ...	293.36	516
BRANT TAMMI 25-19-30-5AG-1301-0020 PAD: 1106 SANFORD AVE LOT 2 + N 50 FT OF LOT 3 BLK ...	1,448.79	517
POFF ROBERT & VICKI 25-19-30-5AG-1302-0070 (HX) PAD: 1109 MAGNOLIA AVE LOT 7 BLK 13 TR 2 ...	1,247.45	518
HOUSE PETER K 25-19-30-5AG-1304-006A PAD: 1101 OAK AVE W 1/2 OF LOT 6 BLK 13 TR 4 ...	963.46	519
HOUSE PETER K 25-19-30-5AG-1304-0070 PAD: 1103 S OAK AVE LOT 7 BLK 13 TR 4 TOWN OF ...	773.36	520
FUNK BONNI & MICHAEL 25-19-30-5AG-1307-0030 (HX) PAD: 1106 ELM AVE LOT 3 (LESS N 4 FT) BLK 13 ...	947.30	521
MOLINA DIANA & JOSE 25-19-30-5AG-1307-0060 (HX) PAD: 417 W 11TH ST LOT 6 BLK 13 TR 7 TOWN OF ...	1,158.27	522
JD INC LLC 25-19-30-5AG-1308-0060 PAD: FRENCH AVE LOTS 6 + 7 BLK 13 TR 8 TOWN ...	1,300.69	523
LANCASTER JOHN B JR 25-19-30-5AG-1308-009A (HX) PAD: 508 W 12TH ST E 41.4 FT OF LOTS 9 + 10 BLK ...	347.77	524
WETHERALD THOMAS 25-19-30-5AG-1309-0040 PAD: 1114 FRENCH AVE LOT 4 + S 14 FT OF LOT 3 BLK ...	1,577.78	525
WETHERALD THOMAS 25-19-30-5AG-1309-0050 PAD: 1116 FRENCH AVE LOT 5 BLK 13 TR 9 + E 1/2 OF ...	691.14	526
WETHERALD THOMAS 25-19-30-5AG-1309-0080 PAD: 610 W 12TH ST LOTS 8 9 + 10 BLK 13 TR 9 + ...	1,545.78	527
YOUNGBLOOD VIVIAN M & GRIGLEY EROGIES & MCGEE COBBIN A ET AL 25-19-30-5AG-130A-0020 PAD: 1106 CYPRESS AVE N 1/2 OF LOT 2 BLK 13 TR A ...	536.02	528
KULA ROBERT TRUSTEE FBO 25-19-30-5AG-130A-0080 (HX) PAD: 1111 SANFORD AVE LOT 8 + E 11 FT OF VACD ST ...	113.81	529
LEE JAMES TRUSTEE FBO 25-19-30-5AG-130A-0090 PAD: 1113 SANFORD AVE LOT 9 + E 11 FT OF VACD ST ...	477.71	530
SOUTHWARD LIONEL & SOUTHWARD KATRINA 25-19-30-5AG-130B-005A PAD: 1111 CYPRESS AVE W 1/2 OF LOT 5 + W 1/2 OF N ...	149.71	531
JOHNSON ALLIE M 25-19-30-5AG-130B-0060 PAD: 1113 CYPRESS AVE S 1/2 OF LOT 6 BLK 13 TR B ...	409.33	532
OWENS BETELENA S 25-19-30-5AG-130B-0080 PAD: 1117 CYPRESS AVE LOT 8 BLK 13 TR B TOWN OF ...	774.41	533
COMMUNITY IMPROVEMENT ASSN OF SEMINOLE CO INC 25-19-30-5AG-130C-0000 PAD: 1101 PINE AVE ALL BLK 13 TR C TOWN OF ...	7,976.41	534
STRINGER FLOYD L & STRINGER THEORY 25-19-30-5AG-130D-0020 (HX) PAD: 1104 LOCUST AVE LOT 2 BLK 13 TR D TOWN OF ...	312.77	535
WILSON METTIE HEIRS C/O GENEVA BRADSHAW 25-19-30-5AG-130D-0080 (HX) PAD: 1113 HICKORY AVE LOT 8 BLK 13 TR D TOWN OF ...	409.65	536
BRADSHAW GENEVA E 25-19-30-5AG-130D-0090 PAD: HICKORY AVE LOT 9 BLK 13 TR D TOWN OF ...	132.23	537
BRISTOL HOME MTG LENDING LLC 25-19-30-5AG-130E-0030 PAD: 1112 ORANGE AVE LOT 3 BLK 13 TR E TOWN OF ...	498.90	538
WILLIAMS GARY & BETTY 25-19-30-5AG-130E-0050 (HX) PAD: 1122 ORANGE AVE LOT 5 BLK 13 TR E TOWN OF ...	718.11	539
WOODS ANNIE B 25-19-30-5AG-130F-0030 PAD: WILLOW AVE LOT 3 BLK 13 TR F TOWN OF ...	170.97	540
WOODS ANNIE B 25-19-30-5AG-130F-0040 PAD: 1112 WILLOW AVE LOT 4 BLK 13 TR F TOWN OF ...	1,398.30	541
JONES MARGARET A 25-19-30-5AG-130F-0080 PAD: 1111 ORANGE AVE LOT 8 BLK 13 TR F TOWN OF ...	777.65	542
WILLIAMS GARY & BETTY J 25-19-30-5AG-130F-0100 PAD: 1121 ORANGE AVE LOT 10 BLK 13 TR F TOWN OF ...	1,214.55	543
WOODS ANNIE BELL 25-19-30-5AG-130G-0060 PAD: 1101 WILLOW AVE LOT 6 BLK 13 TR G TOWN OF ...	584.09	544
KNIGHT HORACE & OLIVE A 25-19-30-5AG-130G-0070 (HX) PAD: 1103 WILLOW AVE LOT 7 BLK 13 TR G TOWN OF ...	446.26	545
SMITH GEORGE J & WHITE SHIRLEY A 25-19-30-5AG-1311-0020 S 27 FT OF LOT 2 BLK 13 TR ...	65.24	546
ARTZNER DEBORAH N 25-19-30-5AG-1401-0010 PAD: 1200 SANFORD AVE	1,740.63	547

NAME-PARCEL NUMBER	TAXES DUE	SEQ. #	NAME-PARCEL NUMBER	TAXES DUE	SEQ. #	NAME-PARCEL NUMBER	TAXES DUE	SEQ. #
LOTS 1 + 2 BLK 14 TR 1 TOWN ...	1,245.00	548	C/O KATHRYN FOLKES			PAD: 400 LEXINGTON GREEN LN	3,992.76	624
KANJO PROPERTIES LLC			25-19-30-5AH-0000-026G			OG INV LLC		
25-19-30-5AG-1403-0090			PAD: 1406 W 11TH ST			25-19-30-5QL-0000-0140		
PAD: S PARK AVE			S 52.5 FT OF W 22 FT OF E 97 ...	12.26	587	PAD: 1200 LEXINGTON GREEN LN		
LOTS 9 + 10 BLK 14 TR 3 TOWN ...	929.31	549	HILLERY EMANUEL L			-----SEC 26 TWP 19 RNG 30-----	1,609.43	625
HOUSE PETER			25-19-30-5AH-0000-026H			REGAL PROPERTY MGMT		
25-19-30-5AG-1404-0060			S 52.5 FT OF W 23 FT OF E ...	572.10	588	26-19-30-300-0200-0000		
PAD: 111 W 12th ST			HILLERY EMANUEL L			PAD: MC CRACKEN RD	1,825.75	626
E 1/2 OF LOTS 6 + 7 BLK 14 ...	574.31	550	25-19-30-5AH-0000-026I			REGAL PROPERTY MGMT		
MONARD TYMOTHI A			PAD: 1016 MANGOUSTINE (1018) A			26-19-30-300-0210-0000		
25-19-30-5AG-1404-006A			S 41 FT OF W 291 FT OF E 120 ...	13.47	589	PAD: 902 PERSIMMON AVE	1,212.24	627
PAD: 1201 OAK AVE			CURRY DAISY L W			BACON EVANS & CYNTHIA		
W 1/2 OF LOTS 6 + 7 BLK 14 ...	1,315.73	551	25-19-30-5AH-0000-026J			26-19-30-300-022A-0000		
DIRENZO ROBERT P			S 52.5 FT OF E 26 FT OF LOT 26	1,355.05	590	PAD: 1015 S PERSIMMON ST	287.36	628
25-19-30-5AG-1406-0020			YOUNGBLOOD VIVIAN M & GRIGLEY			BACON EVANS J JR & CYNTHIA D		
PAD: 1208 MYRTLE AVE			EROGIES & MCGEE COBBIN A ET AL			26-19-30-300-023A-0000		
S 44 FT OF LOT 2 + ALL LOT 3 ...	850.12	552	25-19-30-5AH-0000-026L			PAD: PERSIMMON AVE	764.57	629
NOBLES HAROLD S JR			PAD: 1011 OLEANDER AVE			HP INV GROUP INC TRUSTEE		
25-19-30-5AG-1406-0060			S 81.82 FT OF N 181.82 FT OF ...	613.35	591	FBO		
PAD: 317 W 12th ST			YOUNGBLOOD VIVIAN M & GRIGLEY			26-19-30-300-0290-0000		
E 44 FT OF LOT 6 BLK 14 TR 6 ...	117.11	553	EROGIES & MCGEE COBBIN A ET AL			PAD: 1202 POMEGRANITE		
NOBLES HAROLD S JR			25-19-30-5AH-0000-026M			*****RANDS ADD TO SANFORD		
25-19-30-5AG-1406-006A			PAD: 1017 OLEANDER AVE			*****PB 1 PG 131		
PAD: W 12th ST			N 50 FT OF S 100 FT OF W 120 ...	225.85	592	JONES JENNIFER & JONES	413.72	630
W 73 FT OF LOT 6 BLK 14 TR 6 ...	1,797.36	554	JONES CHARLIE B			JERRY & CASHAW ELENORA ET AL		
LOVELAND ROBERT A & LAURA D			25-19-30-5AH-0000-026N			26-19-30-502-0000-0060		
25-19-30-5AG-1408-0040			PAD: 1419 W 10TH ST			PAD: 1905 W 9TH ST		
PAD: 506 13TH ST			N 100 FT OF W 120 FT OF LOT 26	311.72	593	LOT 6 (LESS W 105 FT) F H ...		
LOTS 4 + 5 BLK 14 TR 8 + Z ...	2,894.31	555	YOUNGBLOOD VIVIAN M & GRIGLEY			*****REDDINGS SUBD		
JACKSON MICHAEL K			EROGIES & MCGEE COBBIN A ET AL			*****PB 8 PG 20		
25-19-30-5AG-1408-0090			25-19-30-5AH-0000-026O			GAINES DOLLIE M	88.81	631
PAD: 1219 FRENCH AVE			PAD: 1015 OLEANDER AVE			C/O MILDRED ROGERS		
LOTS 9 + 10 BLK 14 TR 8 + W ...	778.23	556	N 60 FT OF S 160 FT OF W 120 ...	106.99	594	26-19-30-504-0000-0020		
FUSCO DOMENICO A & CHARLOTTE R			SINGLETON FLOSSIE			PAD: 1808 REDDING PL		
25-19-30-5AG-1503-0100 (HX)			C/O SHELLYE REFOE			HARRIS HELEN	392.38	632
PAD: 1317 S PARK AVE			25-19-30-5AH-0000-034I			C/O RACHEL J. MERRICK		
LOT 10 BLK 15 TR 3 TOWN OF ...	595.00	557	PAD: W 12th ST			26-19-30-504-0000-0090		
INVESTORS REALTY NETWORK LLC			W 47.75 FT SE 1/4 OF LOT 34	110.34	595	PAD: 1809 REDDING PL		
TRUSTEE FBO			JONES CHARLES B			*****MEISCHS SUBD		
25-19-30-5AG-1506-0010			25-19-30-5AH-0000-034J			*****PB 3 PG 84		
PAD: 1310 MYRTLE AVE			PAD: W 12TH ST			YOUNGBLOOD VIVIAN M & GRIGLEY	1,030.41	633
LOTS 1 & 2 (LESS S 9 FT OF ...	924.62	558	E 49.35 FT OF S 112 FT OF ...	91.19	596	EROGIES & MCGEE COBBIN A ET AL		
SULLIVAN TIM TRUSTEE			MITCHELL VALARIE &			26-19-30-505-0300-0050		
FBO			MITCHELL MILDRED S & WILLIAM			PAD: 1601 W 11TH ST		
25-19-30-5AG-1506-0020 (HX)			25-19-30-5AH-0000-034K (HX)			COMER HOMER B & TANISA L	111.19	634
PAD: 1310 MYRTLE AVE			PAD: 1308 W 12TH ST			26-19-30-505-0300-0060		
S 9 FT OF LOT 2 & ALL LOT 3 ...	347.12	559	W 48.15 FT OF E 98.4 FT OF ...	204.94	597	PAD: W 12TH ST		
SAVAGE JAMIE V & NICOLE O			AUSTIN SIMON HEIRS			OLIVER FRANCIS	698.07	635
25-19-30-5AG-1605-007A			C/O ANNETTE AUSTIN NORMAN			26-19-30-505-0300-0090		
E 41 FT OF LOT 7 & W 1/2 OF ...	301.24	560	25-19-30-5AH-0000-037B			PAD: 1602 W 12TH ST		
BAIZE DEBRA			PAD: 1013 W 11TH ST			YOUNGBLOOD VIVIAN M & GRIGLEY	487.43	636
25-19-30-5AG-1701-0040			N 100 FT OF LOT 37 (LESS W ...	775.21	598	EROGIES & MCGEE COBBIN A ET AL		
SILLMAN MICHAEL A			WEAVER BLANCHE B			26-19-30-505-0400-0010		
25-19-30-5AG-1702-0010 (HX)			25-19-30-5AH-0000-038K			PAD: 1515 W 11TH ST		
PAD: 1504 PALMETTO AVE			PAD: 1922 W 13TH ST			THOMAS MINNIE L	111.19	637
LOTS 1 + 2 BLK 17 TR 2 TOWN ...	457.51	562	E 93 FT OF W 155 FT OF LOT 38			26-19-30-505-0400-0030		
HEWITT FRANK E & JANET J			*****SEMINOLE PARK			PAD: 1505 W 11TH ST		
25-19-30-5AG-1801-0060 (HX)			*****PB 2 PG 75			BROWN ULYSSES	715.81	638
PAD: 1601 S PALMETTO AVE			DETREVILLE ROSEZETTA	45.24	599	26-19-30-505-0400-0050		
LOT 6 BLK 18 TR 1 TOWN OF ...			C/O KIMBERLY DETREVILLE			PAD: 1501 W 11TH ST		
*****ROBINSONS SURVEY OF AN ADD			25-19-30-5AI-0816-0010			BURKE DONNELL	569.25	639
*****TO SANFORD			LOT 1 (LESS RY) BLK 8 TR 16	46.88	600	26-19-30-505-0500-0090		
*****PB 1 PGS 92 + 93			SMITH HAZEL D			PAD: 1402 W 12TH ST		
HOPKINS MARGIE	14.96	563	25-19-30-5AI-0816-0040			LOTS 9 + 10 BLK 5	106.95	640
25-19-30-5AH-0000-001D (HX)			LOT 4 BLK 8 TR 16	46.88	601	MOHAMED AL		
PAD: 905 W 10TH ST			COLLINS FRANCINE			26-19-30-505-0600-0010		
E 100 FT OF W 131.35 FT OF N ...	86.31	564	25-19-30-5AI-0816-0050			PAD: 1415 W 12th ST		
SWEET HENRY & LONNIE MAE			LOT 5 (LESS RY) BLK 8 TR 16	39.87	602	BOWLES BRENDA L	374.96	641
25-19-30-5AH-0000-001F			BACON LILLIEN D			26-19-30-505-0600-0030		
PAD: 912 W 11TH ST			25-19-30-5AI-0816-0060			PAD: 1407 W 12TH ST		
E 45 FT OF W 194.05 FT OF S ...	131.02	565	LOT 6 (LESS RY) BLK 8 TR 16	222.69	603	WILLIAMS ANNIE M LIFE EST	508.52	642
DINGLE WILLIAM E & ELMIRA			CREATIVE CAPITAL PARTNERS LLC			26-19-30-505-0600-0050		
25-19-30-5AH-0000-002C			5TH FL			PAD: 1200 MANGOUSTINE AVE		
W 59 FT OF E 176 FT OF S 117 ...	508.21	566	25-19-30-5AI-0817-0010			MTG CORP OF AMERICA	240.20	643
WILLIAMS ANN PER REP			PAD: W 6TH ST			C/O SIGMA FINANCIAL CORP		
ESTATE OF AARON DAVIS			LOTS 1 2 + 3 BLK 8 TR 17	801.58	604	26-19-30-505-0700-0040		
25-19-30-5AH-0000-003D			BENNETT MAURICE & CYNTHIA SR			PAD: 1204 OLEANDER AVE		
PAD: 909 W 12TH ST			25-19-30-5AI-0818-0080			LOTS 4 + 5 (LESS N 36 FT + S ...		
W 50 FT OF E 250 FT OF LOT 3	633.70	567	PAD: 1512 W 7TH ST			*****ST JOHNS VILLAGE 2ND		
MONCRIEF RUSSELL B			LOT 8 BLK 8 TR 18	334.30	605	*****REVISION		
25-19-30-5AH-0000-004D			JONES JOE A & THELMA P			*****PB 10 PGS 71 + 72		
PAD: 1119 W 12TH ST			25-19-30-5AI-0913-007A (HX)			PARRISH MARGARET B	220.40	644
W 50 FT OF E 316.6 FT OF LOT 4	690.88	568	PAD: 719 PECAN AVE			26-19-30-507-0000-0010 (HX)		
CAMPBELL REGINALD J SR			S 63.5 FT OF LOTS 7 & 8 BLK ...	524.95	606	PAD: 1801 W 3RD ST		
25-19-30-5AH-0000-005C			OLIVER FRANCIS			JONES CHARLIE B & JUANITA D	1,885.23	645
PAD: 1317 W 12TH ST			25-19-30-5AI-0913-0090 (HX)			26-19-30-507-0000-0150		
E 44 FT OF W 87 3/4 FT OF ...	500.97	569	PAD: 1016 W 8TH ST			PAD: 1802 W 4TH ST		
MC QUEEN LORETTA			LOT 9 BLK 9 TR 13	348.91	607	BRINSON SHERALYN J	662.10	646
25-19-30-5AH-0000-005E			DUVALL OTHHEL			26-19-30-507-0000-0160 (HX)		
PAD: 1303 W 12TH ST			25-19-30-5AI-0913-0110 (HX)			PAD: 1800 W 4TH ST		
W 49.25 FT OF E 98.50 FT OF ...	1,715.45	570	PAD: 1002 W 8TH ST			*****SANFORD PROFESSIONAL MEDICAL		
SMITH MARY W			LOT 11 BLK 9 TR 13	313.09	608	*****CONDO		
25-19-30-5AH-0000-0080			DUVALL OTHHEL			*****ORB 1437 PG 1902		
PAD: 1202 MULBERRY AVE			25-19-30-5AI-0913-0120			THEBAUD ADLY &	2,360.10	647
LOTS 8 + 11 (LESS E 51 FT + ...	388.99	571	PAD: 1000 W 8TH ST			ROMAIN JOSETTE		
GOLDSTEIN LARRY TRUSTEE			LOT 12 BLK 9 TR 13	118.37	609	26-19-30-508-0000-2560		
FBO			CHURCH RUTH MAE			PAD: 1403 MEDICAL PLAZA DR STE		
25-19-30-5AH-0000-016B			C/O RONNIE J & SHERRY D LEWIS			UNITS 256 TO 260 SANFORD ...		
PAD: 2007 W 13TH ST			25-19-30-5AI-0914-0080			THEBAUD ADLY &	2,360.08	648
W 92 FT OF N 136 FT OF LOT 16	215.25	572	PAD: 1116 W 8TH ST			ROMAIN JOSETTE		
HYLTON RUTH R &			LOT 8 BLK 9 TR 14	15.45	610	26-19-30-508-0000-2610		
WEAREN THOMAS JR			JACKSON SANDRA			PAD: 1403 MEDICAL PLAZA DR STE		
25-19-30-5AH-0000-016G			25-19-30-5AI-0915-0030 (HX)			UNITS 261 TO 265 SANFORD ...		
PAD: 2001 W 13TH ST			PAD: 1211 W 7TH ST			*****SMITHS M M		
E 88 FT OF N 136 FT OF LOT 16	347.08	573	LOT 3 BLK 9 TR 15	624.34	611	*****PB 1 PG 55		
BROWN ULYSSES			JOHNSON BERTHA GUARD OF BILL			FREER KEVIN F	607.16	649
25-19-30-5AH-0000-022A			CHAVOUS C/O LORENZO THOMPSON			26-19-30-5AE-0800-0000		
PAD: 1009 W 10TH ST			25-19-30-5AI-0918-0040			PAD: 1550 FREER LN		
W 55 1/2 FT OF E 175 1/2 FT ...	877.24	574	PAD: 1520 W 8TH ST			W 1/2 OF BLK 7 S OF RR R/W ...		
EBRON ANTHONY T			LOTS 4 + 5 BLK 9 TR 18	244.77	612	UNICELL PAPER MILLS INC	68,901.10	650
25-19-30-5AH-0000-022C			BARNES EUNICE L			A FLA CORP		
PAD: 1002 POPLAR AVE			25-19-30-5AI-0919-0030 (HX)			26-19-30-5AE-210A-0000		
S 50 FT OF E 120 FT OF N 1/2 ...	877.34	575	PAD: 1605 W 7TH ST			PAD: 3401 ST JOHNS PKWY		
BALLARD BRANT L & LISA A			LOT 3 BLK 9 TR 19	737.30	613	PT OF BLK 21 22 27 & 28 DESC ...		
25-19-30-5AH-0000-022E			REDDEN OSCAR JR & ROSLYN			BARBOUR ROBERT N & BARBOUR	3,199.94	651
PAD: 1011 PECAN AVE			25-19-30-5AI-0919-0040			BERNARD C & BARBOUR MARY J		
S 40 FT OF W 120 FT OF N 1/2 ...	456.33	576	PAD: 1601 W 7TH ST			26-19-30-5AE-2900-0000		
TOWNSEND BRYANT E &			LOTS 4 &					

NAME-PARCEL NUMBER	TAXES DUE	SEQ. #
PAD: 2703 W AIRPORT BLVD LOT 8 + N 1/2 OF LOT 9 ***** F G VEGETABLE TRACT ***** PB 7 PG 14 NASH BARRY P	334.73	662
27-19-30-503-0800-0000 PAD: ALBRIGHT RD PT OF BLK B DESC AS BEG ... NASH BARRY P	402.72	663
27-19-30-503-0803-0000 PT OF BLK B DESC AS BEG ... -----SEC 28 TWP 19 RNG 30----- *****PETERSON SUBD A J *****PB 10 PG 60 SINGH WINSTON	1,178.71	664
28-19-30-503-0000-0110 PAD: 125 MONROE RD LOTS 11 + 12 A J PETERSON SUBD *****PETERSON SUBD A J 1ST ADD *****PB 13 PG 10 YOUNG CRAIG S & KIMBERLEE K	52.87	665
28-19-30-504-0000-0090 PAD: PALM TER W 1/2 OF LOT 9 A J PETERSON ... YOUNG CRAIG S & KIMBERLEE K	1,177.99	666
28-19-30-504-0000-0100 (HX) PAD: 102 PALM TER *****SMITHS 3RD SUBD *****PB 1 PG 86 RUPAL INC	3,517.23	667
28-19-30-506-0000-008A PAD: 4101 W 46 SR E 159 FT (LESS S 476 FT) OF ... DODD JASON D	456.38	668
28-19-30-506-0000-020H PAD: 4091 SMITH CANAL RD S 130 FT OF E 66 FT OF LOT 20 KELLY TEELA & IRIS J	747.20	669
28-19-30-506-0000-020J PAD: 4067 RUBY ST E 1/2 OF W 93 1/3 FT OF N ... *****NORTHSTAR BUSINESS PARK PH 3 *****PB 44 PGS 44 & 45 SHEIKH SHABBIR A & SHABBIR NUZHAT N	9,420.99	670
28-19-30-508-0000-006A PAD: 211 NORTHSTAR CT E 18.3 FT OF LOT 6 & LOT 7 ... *****SANFORD CENTRAL PARK *****PB 33 PGS 64 TO 66 METAL ESSENCE INC	24,524.28	671
28-19-30-5JB-0000-0240 PAD: 121 CENTRAL PARK PL FIRST WEIGH OF ORLANDO INC	6,638.39	672
28-19-30-5JB-0000-0270 PAD: TECH DR *****SANFORD CENTRAL PARK PH 2 *****PB 54 PGS 8 THRU 10 ROME JOSEPH R & JULIE G	13,473.61	673
28-19-30-5NR-0000-0360 PAD: 1050 CENTRAL PARK DR -----SEC 29 TWP 19 RNG 30----- WATSON TERRY W & JEAN	214.40	674
29-19-30-300-018K-0000 BRANNON BARBARA	508.42	675
29-19-30-300-0210-0000 PAD: 4971 WOODRUFF SPRINGS RD *****GOVT LOT 2 PART IN *****DB 29 PG 101 MILAM FRANCES E & SWEETSER WENDELL E JR ET AL TC88	737.50	676
29-19-30-502-0000-0040 LOTS 4 + 5 SUBD OF THAT PART ... *****DUNWOODY COMMONS PHASE 2 *****PB 64 PGS 78 - 80 PULTE HOME CORP	246.29	677
29-19-30-505-0000-0010 PAD: 860 SHROPSHIRE LOOP PULTE HOME CORP	246.29	678
29-19-30-505-0000-0200 PAD: 780 SHROPSHIRE LOOP PULTE HOME CORP	246.29	679
29-19-30-505-0000-0320 PAD: 728 SHROPSHIRE LOOP PULTE HOME CORP	246.29	680
29-19-30-505-0000-0330 PAD: 724 SHROPSHIRE LOOP PULTE HOME CORP	246.29	681
29-19-30-505-0000-0340 PAD: 720 SHROPSHIRE LOOP PULTE HOME CORP	246.29	682
29-19-30-505-0000-0360 PAD: 712 SHROPSHIRE LOOP PULTE HOME CORP	246.29	683
29-19-30-505-0000-0370 PAD: 708 SHROPSHIRE LOOP PULTE HOME CORP	246.29	684
29-19-30-505-0000-0380 PAD: 704 SHROPSHIRE LOOP PULTE HOME CORP	246.29	685
29-19-30-505-0000-0610 PAD: 601 SHROPSHIRE LOOP PULTE HOME CORP	246.29	686
29-19-30-505-0000-0620 PAD: 605 SHROPSHIRE LOOP PULTE HOME CORP	246.29	687
29-19-30-505-0000-0630 PAD: 609 SHROPSHIRE LOOP PULTE HOME CORP	246.29	688
29-19-30-505-0000-0640 PAD: 613 SHROPSHIRE LOOP PULTE HOME CORP	246.29	689
29-19-30-505-0000-0650 PAD: 617 SHROPSHIRE LOOP PULTE HOME CORP	246.29	690
29-19-30-505-0000-0660 PAD: 621 SHROPSHIRE LOOP PULTE HOME CORP	246.29	691
29-19-30-505-0000-0670 PAD: 625 SHROPSHIRE LOOP PULTE HOME CORP	246.29	692
29-19-30-505-0000-0680 PAD: 629 SHROPSHIRE LOOP PULTE HOME CORP	246.29	693
29-19-30-505-0000-0690 PAD: 681 SHROPSHIRE LOOP PULTE HOME CORP	246.29	694
29-19-30-505-0000-0700 PAD: 685 SHROPSHIRE LOOP PULTE HOME CORP	246.29	695
29-19-30-505-0000-0710 PAD: 689 SHROPSHIRE LOOP PULTE HOME CORP	246.29	696
29-19-30-505-0000-0720 PAD: 693 SHROPSHIRE LOOP PULTE HOME CORP	246.29	697
29-19-30-505-0000-0730 PAD: 697 SHROPSHIRE LOOP PULTE HOME CORP	246.29	698
29-19-30-505-0000-0740 PAD: 701 SHROPSHIRE LOOP PULTE HOME CORP	246.29	699
29-19-30-505-0000-0750 PAD: 707 SHROPSHIRE LOOP PULTE HOME CORP	246.29	700
29-19-30-505-0000-0760 PAD: 711 SHROPSHIRE LOOP PULTE HOME CORP	246.29	701
29-19-30-505-0000-0770 PAD: 715 SHROPSHIRE LOOP PULTE HOME CORP	246.29	702
29-19-30-505-0000-0780 PAD: 719 SHROPSHIRE LOOP PULTE HOME CORP	246.29	703
29-19-30-505-0000-0790 PAD: 723 SHROPSHIRE LOOP PULTE HOME CORP	246.29	704
29-19-30-505-0000-0800		

NAME-PARCEL NUMBER	TAXES DUE	SEQ. #
PAD: 727 SHROPSHIRE LOOP REINHART JERRY & CARMELA 29-19-30-505-0000-1420 PAD: 5143 HAWKSTONE DR	246.29	705
GONZALEZ RAFAEL A & ARIAS LOURDES V 29-19-30-505-0000-1540 PAD: 5231 HAWKSTONE DR -----SEC 30 TWP 19 RNG 30----- AMES MARY	136.35	707
30-19-30-300-0140-0000 GHAJAR KAMRAN & SANDRINE 30-19-30-300-0310-0000 PAD: 5610 WILSON RD ROITMAN ZANNA & DARREN 30-19-30-300-032N-0000 PAD: 5450 WILSON RD GRIFFIS ANNIE	1,180.82	708
30-19-30-300-044B-0000 PAD: 4809 INTERNATIONAL PKWY GRIFFIS EMORY G LIFE EST (HUNT THERESA L ET AL) 30-19-30-300-0480-0000 (HX) PAD: 4809 INTERNATIONAL PKWY *****SHADOW LAKE WOODS *****PB 22 PG 25 DE LANY DARRELL C & HELEN S 30-19-30-502-0000-0060 (HX) PAD: 409 KIMBERLY CT LYON THOMAS E & SARAH W 30-19-30-502-0000-0070 (HX) PAD: 405 KIMBERLY CT JACKSON CURTIS & CYNTHIA D G 30-19-30-502-0000-0290 PAD: 428 KIMBERLY CT *****TALL TREES *****PB 39 PGS 36 TO 38 SMITH DANIEL F & KAREN S 30-19-30-506-0000-0870 (HX) PAD: 5095 GREAT OAK LN GONZALEZ JENNIFER L 30-19-30-506-0000-1200 (HX) PAD: 5097 BLACKNELL LN *****FOREST GLEN SUB *****PB 51 PGS 21 & 22 SLOAN TERRY W 30-19-30-507-0000-0420 (HX) PAD: 5453 GLEN OAK PL *****LAKE FOREST VILLAGE SHOPPES *****PB 52 PGS 89 THRU 91 LADYBIRD ENTERPRISES INC 30-19-30-508-0000-0040 PAD: 700 LAKE FOREST BLVD *****WESTLAKE ESTATES *****PB 56 PGS 97 & 98 *****ALL 30-19-30-300-0190 & 019A WATERFORD DEV CORP 30-19-30-509-0000-0170 PAD: 184 OVEROAKS PL *****WILSON PLACE *****UNRECORDED PLAT MIKLER WILLIAM P & LISA B 30-19-30-5UA-0500-0050 (HX) PAD: 431 KENTWOOD AVE NEBERGALL MAURICE E & DIRK A NEBERGALL ET AL 30-19-30-5UA-0700-0040 (HX) PAD: 410 EAST LN SEC 30 TWP 19S RGE 30E LOT 4 ... -----SEC 31 TWP 19 RNG 30----- GEORGIADIS IOANNIS B & MELISSA 31-19-30-300-003J-0000 RUFF PAUL J	2,471.29	706
31-19-30-300-003K-0000 *****SYLVAN LAKE 1ST ADD *****PB 4 PG 18 KNIGHT LEWIS & DEBRA L 31-19-30-501-0000-1110 (HX) PAD: 1571 GARDA AVE LOTS 111 & 112 1ST ADD TO ... CRESS THOMAS W & GRETCHEN M 31-19-30-501-0000-1230 PAD: PACIFIC AVE LOTS 123 124 & 125 1ST ADD ... ROITMAN CHERYL 31-19-30-501-0000-1770 PAD: 5435 WILSON RD LOTS 177 + 178 1ST ADD TO ... *****SYLVAN LAKE TOWN OF *****PB 2 PG 69 KERSENBROCK ROBERT D & ANGELA 31-19-30-502-0000-0420 PAD: 5542 1ST ST LOTS 42 + 43 TOWN OF SYLVAN ... SCOTT EVELYN W & BROWN MARK B & BROWN PAUL E ET AL 31-19-30-502-0000-0680 -----SEC 32 TWP 19 RNG 30----- GMAC MODEL HOME FINANCE INC 32-19-30-300-0170-0000 PAD: OREGON AVE *****TWIN LAKE FARMS *****5 ACRE DEVELOPMENT *****6 PARCELS BLANCO JOSE M 32-19-30-301-008D-0000 SEC 32 TWP 19S RGE 30E FROM ... *****KAYWOOD REPLAT *****PB 30 PGS 27 & 28 HALD JOHN R & BETTY L 32-19-30-5GS-0000-0450 (HX) PAD: 105 KAYWOOD DR *****CALABRIA COVE *****PB 60 PGS 8 THRU 10 *****ALL OF 32193030001600000 DUKES JULEEN B 32-19-30-5LY-0000-0060 PAD: 116 CALABRIA SPRINGS CV -----SEC 33 TWP 19 RNG 30----- *****TEE N GREEN ESTATES *****PB 13 PG 43 WARD CAROLYN L 33-19-30-501-0000-0160 (HX) PAD: 125 FAIRWAY DR MC WILLIAMS JAMES J JR 33-19-30-501-0000-0330 (HX) PAD: 115 BUNKER LN *****IDYLLWILDE OF LOCH ARBOR SEC 5 *****PB 19 PG 46 KAPLAN JACK & LEONORE 33-19-30-502-0C00-0200 (HX) PAD: 102 BRIERWOOD DR LOT 20 BLOCK C IDYLLWILDE OF ... DOKTOR MIRIAM R & KENNETH R 33-19-30-502-0F00-0010 PAD: 307 LARKWOOD DR LOT 1 BLOCK F IDYLLWILDE OF ... *****MAYFAIR VILLAS *****PB 22 PGS 9 & 10 SMITH POLLY J & DAVIS DEBORAH L & SMITH MICHAEL S 33-19-30-505-0000-0290 (HX) PAD: 156 MAYFAIR CT *****MAYFAIR MEADOWS PH 2 *****PB 32 PGS 55 TO 58 MILLER DOROTHY A 33-19-30-509-0000-1102 (HX) PAD: 120 CANDLEWICK CT LOT 1102 PEETE DEREK A & SANDRA E 33-19-30-509-0000-5020 (HX) PAD: 130 DRESBAN CT BOSCO JULIE 33-19-30-509-0000-8010 (HX) PAD: 200 MEADOW BLVD *****MAYFAIR OAKS *****PB 50 PGS 38 THRU 41 AUKISAMA JOHN	5,113.69	709
30-19-30-300-032N-0000 PAD: 5450 WILSON RD GRIFFIS ANNIE 30-19-30-300-044B-0000 PAD: 4809 INTERNATIONAL PKWY GRIFFIS EMORY G LIFE EST (HUNT THERESA L ET AL) 30-19-30-300-0480-0000 (HX) PAD: 4809 INTERNATIONAL PKWY *****SHADOW LAKE WOODS *****PB 22 PG 25 DE LANY DARRELL C & HELEN S 30-19-30-502-0000-0060 (HX) PAD: 409 KIMBERLY CT LYON THOMAS E & SARAH W 30-19-30-502-0000-0070 (HX) PAD: 405 KIMBERLY CT JACKSON CURTIS & CYNTHIA D G 30-19-30-502-0000-0290 PAD: 428 KIMBERLY CT *****TALL TREES *****PB 39 PGS 36 TO 38 SMITH DANIEL F & KAREN S 30-19-30-506-0000-0870 (HX) PAD: 5095 GREAT OAK LN GONZALEZ JENNIFER L 30-19-30-506-0000-1200 (HX) PAD: 5097 BLACKNELL LN *****FOREST GLEN SUB *****PB 51 PGS 21 & 22 SLOAN TERRY W 30-19-30-507-0000-0420 (HX) PAD: 5453 GLEN OAK PL *****LAKE FOREST VILLAGE SHOPPES *****PB 52 PGS 89 THRU 91 LADYBIRD ENTERPRISES INC 30-19-30-508-0000-0040 PAD: 700 LAKE FOREST BLVD *****WESTLAKE ESTATES *****PB 56 PGS 97 & 98 *****ALL 30-19-30-300-0190 & 019A WATERFORD DEV CORP 30-19-30-509-0000-0170 PAD: 184 OVEROAKS PL *****WILSON PLACE *****UNRECORDED PLAT MIKLER WILLIAM P & LISA B 30-19-30-5UA-0500-0050 (HX) PAD: 431 KENTWOOD AVE NEBERGALL MAURICE E & DIRK A NEBERGALL ET AL 30-19-30-5UA-0700-0040 (HX) PAD: 410 EAST LN SEC 30 TWP 19S RGE 30E LOT 4 ... -----SEC 31 TWP 19 RNG 30----- GEORGIADIS IOANNIS B & MELISSA 31-19-30-300-003J-0000 RUFF PAUL J 31-19-30-300-003K-0000 *****SYLVAN LAKE 1ST ADD *****PB 4 PG 18 KNIGHT LEWIS & DEBRA L 31-19-30-501-0000-1110 (HX) PAD: 1571 GARDA AVE LOTS 111 & 112 1ST ADD TO ... CRESS THOMAS W & GRETCHEN M 31-19-30-501-0000-1230 PAD: PACIFIC AVE LOTS 123 124 & 125 1ST ADD ... ROITMAN CHERYL 31-19-30-501-0000-1770 PAD: 5435 WILSON RD LOTS 177 + 178 1ST ADD TO ... *****SYLVAN LAKE TOWN OF *****PB 2 PG 69 KERSENBROCK ROBERT D & ANGELA 31-19-30-502-0000-0420 PAD: 5542 1ST ST LOTS 42 + 43 TOWN OF SYLVAN ... SCOTT EVELYN W & BROWN MARK B & BROWN PAUL E ET AL 31-19-30-502-0000-0680 -----SEC 32 TWP 19 RNG 30----- GMAC MODEL HOME FINANCE INC 32-19-30-300-0170-0000 PAD: OREGON AVE *****TWIN LAKE FARMS *****5 ACRE DEVELOPMENT *****6 PARCELS BLANCO JOSE M 32-19-30-301-008D-0000 SEC 32 TWP 19S RGE 30E FROM ... *****KAYWOOD REPLAT *****PB 30 PGS 27 & 28 HALD JOHN R & BETTY L 32-19-30-5GS-0000-0450 (HX) PAD: 105 KAYWOOD DR *****CALABRIA COVE *****PB 60 PGS 8 THRU 10 *****ALL OF 32193030001600000 DUKES JULEEN B 32-19-30-5LY-0000-0060 PAD: 116 CALABRIA SPRINGS CV -----SEC 33 TWP 19 RNG 30----- *****TEE N GREEN ESTATES *****PB 13 PG 43 WARD CAROLYN L 33-19-30-501-0000-0160 (HX) PAD: 125 FAIRWAY DR MC WILLIAMS JAMES J JR 33-19-30-501-0000-0330 (HX) PAD: 115 BUNKER LN *****IDYLLWILDE OF LOCH ARBOR SEC 5 *****PB 19 PG 46 KAPLAN JACK & LEONORE 33-19-30-502-0C00-0200 (HX) PAD: 102 BRIERWOOD DR LOT 20 BLOCK C IDYLLWILDE OF ... DOKTOR MIRIAM R & KENNETH R 33-19-30-502-0F00-0010 PAD: 307 LARKWOOD DR LOT 1 BLOCK F IDYLLWILDE OF ... *****MAYFAIR VILLAS *****PB 22 PGS 9 & 10 SMITH POLLY J & DAVIS DEBORAH L & SMITH MICHAEL S 33-19-30-505-0000-0290 (HX) PAD: 156 MAYFAIR CT *****MAYFAIR MEADOWS PH 2 *****PB 32 PGS 55 TO 58 MILLER DOROTHY A 33-19-30-509-0000-1102 (HX) PAD: 120 CANDLEWICK CT LOT 1102 PEETE DEREK A & SANDRA E 33-19-30-509-0000-5020 (HX) PAD: 130 DRESBAN CT BOSCO JULIE 33-19-30-509-0000-8010 (HX) PAD: 200 MEADOW BLVD *****MAYFAIR OAKS *****PB 50 PGS 38 THRU 41 AUKISAMA JOHN	2,471.29	706
30-19-30-300-032N-0000 PAD: 5450 WILSON RD GRIFFIS ANNIE 30-19-30-300-044B-0000 PAD: 4809 INTERNATIONAL PKWY GRIFFIS EMORY G LIFE EST (HUNT THERESA L ET AL) 30-19-30-300-0480-0000 (HX) PAD: 4809 INTERNATIONAL PKWY *****SHADOW LAKE WOODS *****PB 22 PG 25 DE LANY DARRELL C & HELEN S 30-19-30-502-0000-0060 (HX) PAD: 409 KIMBERLY CT LYON THOMAS E & SARAH W 30-19-30-502-0000-0070 (HX) PAD: 405 KIMBERLY CT JACKSON CURTIS & CYNTHIA D G 30-19-30-502-0000-0290 PAD: 428 KIMBERLY CT *****TALL TREES *****PB 39 PGS 36 TO 38 SMITH DANIEL F & KAREN S 30-19-30-506-0000-0870 (HX) PAD: 5095 GREAT OAK LN GONZALEZ JENNIFER L 30-19-30-506-0000-1200 (HX) PAD: 5097 BLACKNELL LN *****FOREST GLEN SUB *****PB 51 PGS 21 & 22 SLOAN TERRY W 30-19-30-507-0000-0420 (HX) PAD: 5453 GLEN OAK PL *****LAKE FOREST VILLAGE SHOPPES *****PB 52 PGS 89 THRU 91 LADYBIRD ENTERPRISES INC 30-19-30-508-0000-0040 PAD: 700 LAKE FOREST BLVD *****WESTLAKE ESTATES *****PB 56 PGS 97 & 98 *****ALL 30-19-30-300-0190 & 019A WATERFORD DEV CORP 30-19-30-509-0000-0170 PAD: 184 OVEROAKS PL *****WILSON PLACE *****UNRECORDED PLAT MIKLER WILLIAM P & LISA B 30-19-30-5UA-0500-0050 (HX) PAD: 431 KENTWOOD AVE NEBERGALL MAURICE E & DIRK A NEBERGALL ET AL 30-19-30-5UA-0700-0040 (HX) PAD: 410 EAST LN SEC 30 TWP 19S RGE 30E LOT 4 ... -----SEC 31 TWP 19 RNG 30----- GEORGIADIS IOANNIS B & MELISSA 31-19-30-300-003J-0000 RUFF PAUL J 31-19-30-300-003K-0000 *****SYLVAN LAKE 1ST ADD *****PB 4 PG 18 KNIGHT LEWIS & DEBRA L 31-19-30-501-0000-1110 (HX) PAD: 1571 GARDA AVE LOTS 111 & 112 1ST ADD TO ... CRESS THOMAS W & GRETCHEN M 31-19-30-501-0000-1230 PAD: PACIFIC AVE LOTS 123 124 & 125 1ST ADD ... ROITMAN CHERYL 31-19-30-501-0000-1770 PAD: 5435 WILSON RD LOTS 177 + 178 1ST ADD TO ... *****SYLVAN LAKE TOWN OF *****PB 2 PG 69 KERSENBROCK ROBERT D & ANGELA 31-19-30-502-0000-0420 PAD: 5542 1ST ST LOTS 42 + 43 TOWN OF SYLVAN ... SCOTT EVELYN W & BROWN MARK B & BROWN PAUL E ET AL 31-19-30-502-0000-0680 -----SEC 32 TWP 19 RNG 30----- GMAC MODEL HOME FINANCE INC 32-19-30-300-0170-0000 PAD: OREGON AVE *****TWIN LAKE FARMS *****5 ACRE DEVELOPMENT *****6 PARCELS BLANCO JOSE M 32-19-30-301-008D-0000 SEC 32 TWP 19S RGE 30E FROM ... *****KAYWOOD REPLAT *****PB 30 PGS 27 & 28 HALD JOHN R & BETTY L 32-19-30-5GS-0000-0450 (HX) PAD: 105 KAYWOOD DR *****CALABRIA COVE *****PB 60 PGS 8 THRU 10 *****ALL OF 32193030001600000 DUKES JULEEN B 32-19-30-5LY-0000-0060 PAD: 116 CALABRIA SPRINGS CV -----SEC 33 TWP 19 RNG 30----- *****TEE N GREEN ESTATES *****PB 13 PG 43 WARD CAROLYN L 33-19-30-501-0000-0160 (HX) PAD: 125 FAIRWAY DR MC WILLIAMS JAMES J JR 33-19-30-501-0000-0330 (HX) PAD: 115 BUNKER LN *****IDYLLWILDE OF LOCH ARBOR SEC 5 *****PB 19 PG 46 KAPLAN JACK & LEONORE 33-19-30-502-0C00-0200 (HX) PAD: 102 BRIERWOOD DR LOT 20 BLOCK C IDYLLWILDE OF ... DOKTOR MIRIAM R & KENNETH R 33-19-30-502-0F00-0010 PAD: 307 LARKWOOD DR LOT 1 BLOCK F IDYLLWILDE OF ... *****MAYFAIR VILLAS *****PB 22 PGS 9 & 10 SMITH POLLY J & DAVIS DEBORAH L & SMITH MICHAEL S 33-19-30-505-0000-0290 (HX) PAD: 156 MAYFAIR CT *****MAYFAIR MEADOWS PH 2 *****PB 32 PGS 55 TO 58 MILLER DOROTHY A 33-19-30-509-0000-1102 (HX) PAD: 120 CANDLEWICK CT LOT 1102 PEETE DEREK A & SANDRA E 33-19-30-509-0000-5020 (HX) PAD: 130 DRESBAN CT BOSCO JULIE 33-19-30-509-0000-8010 (HX) PAD: 200 MEADOW BLVD *****MAYFAIR OAKS *****PB 50 PGS 38 THRU 41 AUKISAMA JOHN	2,471.29	706
33-19-30-513-0000-0070 PAD: 151 LONDON FOG WAY LEWIS THOMAS G II & JEAN B 33-19-30-513-0000-0290 (HX) PAD: 108 LONDON FOG WAY *****COUNTRY CLUB PARK *****PB 50 PGS 63 THRU 66 BATTAGLINI JOSEPH SR & LORRAINE	1,843.19	742
33-19-30-514-0000-0630 (HX) PAD: 100 SPLITLOG PL *****PAMALA OAKS PH 2 *****PB 51 PG 15 TAYLOR MICHAEL L SR 33-19-30-515-0000-0120 (HX) PAD: 122 HOLLOWAY CT *****MONTEREY OAKS PH 1, A REPLAT *****PB 56 PGS 33 & 34 CORMAN-MORAWA DARLENE P 33-19-30-517-0000-0010 *****MONTEREY OAKS PH 2 REPLAT *****PB 58 PGS 22-23 THOMAS JOHN 33-19-30-519-0000-0280 (HX) PAD: 111 CARMEL BAY DR LUNA KIMBERLY A 33-19-30-519-0000-0490 (HX) PAD: 135 CARMEL BAY DR BECKER RICHARD S 33-19-30-519-0000-0690 (HX) PAD: 148 SPANISH BAY DR THERIAULT LEON P & CONLIN TODD 33-19-30-519-0000-0720 (HX) PAD: 133 SPANISH BAY DR *****NEW UPSALA *****PB 1 PG 67 BERNOSKY WILLIAM R & ELLEN E 33-19-30-5AF-0000-011A PAD: 500 VIHLEN RD E 272 FT OF LOT 11 (LESS N ... VIHLEN SIDNEY L III 33-19-30-5AF-0000-0200 LOT 20 (LESS RD) JIMENEZ ROBERT & CARMEN 33-19-30-5AF-0000-023E PAD: UPSALA RD BEG 264 FT E OF SW COR LOT ... BERNOSKY WILLIAM R JR & ELLEN 33-19-30-5AF-0000-032A (HX) PAD: 1001 VIHLEN RD W 325 FT OF N 158.3 FT (LESS ... *****CROWN COLONY SUBDIVISION *****PB 61 PGS 76 - 78 *****ALL 5AF-0000-039A 039B 039C & SCOTT BENJAMIN & BRITTANY 33-19-30-5QS-0000-0320 PAD: 104 DOMINION CT AZARIAN SHAHROKH M 33-19-30-5QS-0000-0390 AZARIAN SHAHROKH 33-19-30-5QS-0000-0500 -----SEC 34 TWP 19 RNG 30----- VIHLEN SIDNEY L III TRUSTEE FBO 34-19-30-300-0020-0000 PAD: VIHLEN RD *****LINCOLN HEIGHTS SEC 1 *****PB 13 PG 99 COOPER MARY E 34-19-30-502-0100-0020 (HX) 		

NAME-PARCEL NUMBER	TAXES DUE	SEC. #	NAME-PARCEL NUMBER	TAXES DUE	SEC. #	NAME-PARCEL NUMBER	TAXES DUE	SEC. #
*****OF BLK 60	*****		W 1/2 OF N 100 FT OF LOT 47 ...			35-19-30-504-0000-0130		
*****PB 8 PG 66	*****		DAVIS KENNETH &	54.27	820	PAD: 1612 W 13TH ST		
CUBBERLY CHRISTOPHER J	260.37	780	JACKSON PATRICE			S 47 1/4 FT OF W 28 FT OF E ...	79.62	862
34-19-30-510-0800-0010			34-19-30-5AK-0A00-048A			GOLDEN IDA M HEIRS		
PAD: 2740 COUNTRY CLUB RD			PAD: W 15TH ST			C/O JAMES & DOROTHY PETERSON		
LOTS 1 & 2 (LESS RD)			W 44 FT OF N 145 FT OF LOT ...	125.68	821	35-19-30-504-0000-0160		
*****BUNGALOW CITY	*****		WHEELER LULA B &			PAD: 1216 LINCOLN CT		
*****PB 7 PG 82	*****		WHEELER GRACE			LOT 16 (LESS E 2 FT FOR ...	78.50	863
BROWN LUCILLE M	317.11	781	34-19-30-5AK-0A00-048B			JORDAN ALBERTA B		
34-19-30-511-0A00-0030 (HX)			PAD: 1811 W 15TH ST			35-19-30-504-0000-0190		
PAD: 2218 SOUTHWEST RD			E 49 FT OF W 93 FT OF N 1/2 ...	117.28	822	PAD: 1222 LINCOLN CT	214.76	864
LOTS 3 + 4 BLK A			S&S PROPERTY ENTERPRISE			JONES MARGARET A		
MURRAY JESS & DIANNE L	68.95	782	34-19-30-5AK-0A00-048D			35-19-30-504-0000-0260		
34-19-30-511-0A00-0050			PAD: 1910 W 16TH ST			LOTS 26 TO 28 (LESS S 18 FT ...	*****	
PAD: SOUTHWEST RD			W 46 FT OF S 1/2 OF LOT 48 ...	182.45	823	*****GEORGIA ACRES	*****	
BELLAMY FRANK & BERNICE	349.02	783	SHERMAN ROBERT A & ANNA			*****PB 7 PG 52	99.99	865
34-19-30-511-0A00-0060			34-19-30-5AK-0A00-0770 (HX)			ALEXANDER REGINO JR &		
PAD: 2224 SOUTHWEST RD			PAD: 1561 W 18TH ST			ALEXANDER FREDERICK ET AL		
BELLAMY FRANK & BERNICE	267.98	784	BEG NE COR LOT 77 BLK A RUN ...	2,388.22	824	35-19-30-505-0000-0010		
34-19-30-511-0A00-0070 (HX)			JACKSON ROBERT JR & MAE F			PAD: W 13TH ST	102.30	866
PAD: 2700 BUNGALOW BLVD			34-19-30-5AK-0A00-079A (HX)			CHURCH SANFORD CHRISTIAN		
LOTS 7 + 8 BLK A			PAD: 1895 W 18TH ST			WORSHIP CENTER		
JACKSON FRANCIS	1,593.16	785	PT OF LOT 79 DESC AS BEG NW ...	183.45	825	35-19-30-505-0000-0020		
34-19-30-511-0A00-0090			SHARPE THELMA LIFE EST (SHARPE			PAD: W 13TH ST	1,176.84	867
PAD: 2726 BUNGALOW BLVD			JOSEPH JR ET AL TC33)			CHURCH SANFORD CHRISTIAN		
SLY 120 FT OF LOTS 9 + 10 + ...	44.17	786	34-19-30-5AK-0B00-001A (HX)			WORSHIP CENTER		
FIELDS ELIJAH & ROZELLA			PAD: 1601 SOUTHWEST RD			35-19-30-505-0000-0030		
34-19-30-511-0A00-0260			BEG 25 FT S + 25 FT W OF INT ...	825.26	826	PAD: 1509 W 13TH ST	395.25	868
PAD: BUNGALOW BLVD			TURNER DAISY E			WILLIAMS JEFFERY P		
ADAMS ROZELLA	209.43	787	C/O WILLIAM TURNER SR			35-19-30-505-0000-0250		
34-19-30-511-0A00-0270 (HX)			34-19-30-5AK-0B00-001B			PAD: 1316 OLEANDER AVE	103.80	869
PAD: 2854 BUNGALOW BLVD			PAD: 1606 ROOSEVELT AVE			SANDERS SANTONIA &		
LOTS 27 + 28 BLK A			PT LOT 1 BLK B DESC AS BEG ...	270.82	827	KRANCZYNSKI STEPHANIE		
MATTHEWS RENA	113.78	788	JOHNSON RUBY &			35-19-30-505-0000-0290		
34-19-30-511-0C00-0100			DAVIS KENNETH			PAD: 1324 OLEANDER AVE	*****	
PAD: 2952 BUNGALOW BLVD			34-19-30-5AK-0B00-001F			*****BOYKIN PLACE	*****	
LOTS 10 + 11 BLK C			PAD: SOUTHWEST RD			*****PB 7 PG 20	360.70	870
HALL BENJAMIN J JR & YVONNE	57.90	789	PT LOT 1 BLK B DESC AS BEG ...	23,900.68	828	JONES TONY		
34-19-30-511-0C00-0200			LTO KAYS SPRING LLC			35-19-30-506-0000-0010		
PAD: BUNGALOW BLVD			34-19-30-5AK-0B00-0370			PAD: 1402 OLEANDER AVE	350.91	871
HALL BENJAMIN J JR & YVONNE F	50.57	790	PAD: W 16TH ST			JONES SABRINA &		
34-19-30-511-0C00-0210			LOT 38 39 46 47 48 49 50 & ...	1,854.61	829	FELTON LARRY		
PAD: BUNGALOW BLVD			TRAVIDIAN INV GROUP INC			35-19-30-506-0000-0030		
GRAMLING BOOKER T	45.17	791	34-19-30-5AK-0B00-0520			PAD: 1507 W 14TH ST	379.17	872
C/O CHARLES GRAMLING			PAD: 551 VIHLEN RD			HALL JOHN T JR & AZALIN		
34-19-30-511-0C00-0240			LOT 52 (LESS W 10 FT) BLK B ...	303.38	830	35-19-30-506-0000-0060 (HX)		
PAD: BUNGALOW BLVD			-----SEC 35 TWP 19 RNG 30-----			PAD: 1515 W 14TH ST		
MEDLOCK MICHAEL	981.09	792	SMITH MARY			W 1/2 OF LOT 6 + ALL LOT 7	138.17	873
34-19-30-511-0C00-0260 (HX)			35-19-30-300-0020-0000 (HX)			REVANALES ROMEO		
PAD: 3048 BUNGALOW BLVD			PAD: 1703 W 13TH ST			35-19-30-506-0000-0100		
MEDLOCK MICHAEL	113.78	793	MINGO ALMA	94.01	831	PAD: 1609 W 14TH ST	340.44	874
34-19-30-511-0C00-0270			35-19-30-300-0030-0000 (HX)			FELTON MELDA		
PAD: BUNGALOW BLVD			PAD: 1709 W 13TH ST			35-19-30-506-0000-0120		
LOTS 27 + 28 BLK C			BROOKS CALVIN SR	750.17	832	PAD: 1700 W 15TH ST	139.17	875
WHITFIELD L M OR	45.17	794	35-19-30-300-003A-0000			DELLA VALLE SIGRIFCLO A &		
GOFF ROBERT C			PAD: 1704 W 14TH ST			SONIA E		
34-19-30-511-0C00-0290			WILLIAMS LUCIOUS JR & BRENDA J	735.40	833	35-19-30-506-0000-0130		
PAD: BUNGALOW BLVD			35-19-30-300-0040-0000			PAD: 1630 W 15TH ST	111.27	876
DE BOSE CLEVELAND &	50.59	795	PAD: W 13TH ST			WILLIAMS EVA		
RIGGINS SHARON E			35-19-30-300-004A-0000			C/O RUSSELL HOLLOMAN		
34-19-30-511-0D00-0010			PAD: W 13TH ST			35-19-30-506-0000-0140		
PAD: BUNGALOW BLVD			WILLIAMS BRENDA J	272.10	835	PAD: 1604 W 15TH ST	111.27	877
SHEPPARD WALLACE L &	55.79	796	35-19-30-300-0050-0000 (HX)			BAILEY ROBERT & MAMIE C/O		
SHAPPARD HENRY L			PAD: W 14TH ST			EVA WILLIAMS & J RUSSELL		
34-19-30-511-0D00-0060			FREDDIE BETTY J &	1,093.42	836	35-19-30-506-0000-0150		
PAD: BUNGALOW BLVD			FREDDIE ERIC T			PAD: 1602 W 15TH ST	110.27	878
SHEPPARD WALLACE L &	93.05	797	35-19-30-300-0240-0000			PLYMOUTH PARK TAX SERVICES LLC		
SHAPPARD HENRY L			PAD: 2010 OLD LAKE MARY RD			35-19-30-506-0000-0160		
34-19-30-511-0D00-0070			FREDDIE CHARLES P & BETTY J	1,027.50	837	PAD: 1512 W 15TH ST	607.40	879
PAD: BUNGALOW BLVD			35-19-30-300-024A-0000 (HX)			ROOLE ANDREW S & ZELMA C		
*****RAVENNA PARK 2ND SEC OF	*****		PAD: 2014 OLD LAKE MARY RD	153.21	838	35-19-30-506-0000-0210		
*****LOCH ARBOR	*****		FREDDIE CHARLES P & BETTY J			PAD: 1502 W 15TH ST	*****	
*****PB 13 PGS 29 30 + 31	*****		35-19-30-300-024B-0000			*****ELNORA SQUARE AMENDED PLAT	*****	
PIKE CURTIS E & DORIS B LIFE	837.94	798	PAD: OLD LAKE MARY RD	436.51	839	*****DB 113 PG 482	*****	
34-19-30-512-0B00-0010 (HX)			CALLOWAY LAGLORIA			BUCKNER CASSANDRA	109.50	880
PAD: 203 SATSUMA DR			35-19-30-300-0250-0000			35-19-30-507-0000-0020		
MESSER ANGELA B & LEZ F	1,366.85	799	PAD: 2016 OLD LK MARY RD			PAD: W 15TH ST	543.49	881
34-19-30-512-0B00-0130 (HX)			(.96 AC)	2,081.02	840	BUCKNER CASSANDRA		
PAD: 313 SATSUMA DR			VELAZQUEZ ISMAEL			35-19-30-507-0000-0060		
*****BUTNERS SUBD	*****		35-19-30-300-025A-0000			PAD: 1713 W 14TH ST	168.97	882
*****PB 10 PG 87	*****		PAD: 2400 25TH	149.09	841	MIKE THELMA		
HERRING WILLIE M	181.45	800	CALLOWAY LAGLORIA			35-19-30-507-0000-0140		
34-19-30-513-0000-0080 (HX)			35-19-30-300-025B-0000			PAD: W 15TH ST		
PAD: 2960 W 23RD ST			PAD: OLD LAKE MARY RD			LOT 14 (LESS W 5 FT) AMENDED ...		
BULLARD HORACE & MARY J	112.78	801	(.2 AC)	100.51	842	WILLIAMS JOHNNIE L & SHARON L	562.29	883
34-19-30-513-0000-0120			FREDDIE BETTY J &			35-19-30-507-0000-0160		
PAD: W 23RD ST			CALLOWAY GLORIA			PAD: 1702 W 15TH ST	*****	
BULLARD MARY J	383.83	802	35-19-30-300-0270-0000			*****CATES ADD	*****	
34-19-30-513-0000-0130 (HX)			PAD: 2022 OLD LAKE MARY RD			*****PB 3 PG 64	230.85	884
PAD: 3010 W 23RD ST			*****DE FORESTS ADD	*****		KNIGHT BERNARD & ELIZABETH A		
LOTS 13 + 14			*****PB 1 PG 130	124.71	843	35-19-30-509-0000-006A (HX)		
BARNES MELVIN L & MABEL	375.11	803	MITCHELL MILDRED S & WILLIAM &			PAD: 1412 SOUTHWEST RD		
34-19-30-513-0000-0290 (HX)			MITCHELL VALARIE			S 10 FT OF LOT 6 + BEG NE ...		
PAD: 3021 W 23RD ST			35-19-30-502-0000-00A0			KNIGHT BERNARD & ELIZABETH A	216.13	885
LOTS 29 + 30			PAD: 1208 MANGOUSTINE AVE	123.71	844	35-19-30-509-0000-0110		
ALLOWAY WILLIE	169.55	804	MORGAN NETTIE LEE			PAD: 1433 ROOSEVELT AVE		
34-19-30-513-0000-0340 (HX)			35-19-30-502-0000-00B0			S 10 FT OF LOT 11 + ALL LOT ...		
PAD: 2971 W 23RD ST			PAD: 1406 W 13TH ST			BURKE CELESTE M & KNIGHT	102.29	886
*****LINCOLN HEIGHTS SEC 2	*****		*****FLA LAND + COLONIZATION	*****		BERNARD & BESSANT DOROTHY		
*****PB 14 PG 45	*****		*****COS ADD TO SOUTH SANFORD	*****		35-19-30-509-0000-0140		
DAVIS THELMA PER REP	1,327.89	805	*****PB 1 PG 73	1,268.73	845	PAD: 1435 ROOSEVELT AVE		
ESTATE OF ALICE M MACKKEYROY			JONES CHARLIE B & JUANITA D			BEG 2.5 FT S OF NW COR LOT ...	299.93	887
34-19-30-514-0100-0020			35-19-30-503-0000-0080			WILLIAMS LEXIE		
PAD: 1800 LINCOLN AVE			PAD: 1307 W 14TH ST			35-19-30-509-0000-0180		
TRAMMELL ROBERTA	460.55	806	YOUNGBLOOD ELIZABETH	389.36	846	PAD: 1501 SOUTHWEST RD		
34-19-30-514-0300-0010 (HX)			35-19-30-503-0000-0140 (HX)			LOT 18 + NLY 10 FT OF LOT 19		
PAD: 2934 TRUMAN BLVD			PAD: 1210 W 15TH ST			HOLT LEROY HEIRS	103.86	888
GRAYSON DONALD E & JANIE C	375.16	807	LOTS 14 & 15 FLAS LAND & ...	581.91	847	35-19-30-509-0000-0190		
34-19-30-514-0400-0010 (HX)			STUART S TRUSTEE			PAD: 1503 SOUTHWEST RD		
PAD: 1801 LINCOLN AVE			FBO			LOT 19 (LESS NLY 10 FT)		
YOUNGBLOOD VIVIAN M & GRIGLEY	1,169.49	808	35-19-30-503-0000-0160			TURNER WILLIE & LUE B	92.97	889
34-19-30-514-0400-0030			PAD: 1208 W 15TH ST			35-19-30-509-0000-0200		
EROGIES & MCGEE COBBIN A ET AL			THOMAS JOHN W & SONJA L	48.49	848	PAD: 1505 SOUTHWEST RD		
34-19-30-514-0400-0030			35-19-30-503-0000-0190			*****ROAD SIDE PARK	*****	
PAD: 1804 COOLIDGE AVE			PAD: W 15TH ST			*****PB 4 PG 1	*****	
DEBOSE HENRY P & MATILDA	600.09	809	BARNES GEORGE JR & CAMILLA	563.81	849	GUNN FRANK A & GUNN BESSIE L &	425.39	890
34-19-30-514-0500-0030 (HX)			35-19-30-503-0000-0380 (HX)			GUNN DOCK JR & ET AL		
PAD: 1802 HARDING AVE			PAD: 1304 W 16TH ST			35-19-30-510-0000-0020 (HX)		
*****IDYLL								

NAME-PARCEL NUMBER	TAXES DUE	SEC. #
35-19-30-513-0400-0010 PAD: 1415 W 17TH ST		
ELICK CASPER	117.67	901
35-19-30-513-0400-0020 PAD: W 17TH ST		
PEAVY GUS & MARGARET PEAVY	138.77	902
35-19-30-513-0400-0030 PAD: W 17TH ST		
BROWN MARTHA	120.03	903
35-19-30-513-0400-0040 PAD: W 18TH ST		
GILLEY ISREAL & RICHARD GILLEY & ASHLEY HATTIE M ET AL	604.09	904
35-19-30-513-0700-0100 PAD: 1808 S MULBERRY AVE		
GORDON ALICE	140.20	905
ATTN: LAVERNE GORDON 35-19-30-513-0700-0130 PAD: MULBERRY AVE LOTS 13 + 14 BLK 7		
SCOTT CYNTHIA	70.60	906
35-19-30-513-0800-0030 PAD: W 18TH ST		
TAFFE BERISFORD	220.26	907
35-19-30-513-0900-0030 (HX) PAD: 1809 PEAR AVE LOTS 3 + 4 BLK 9		
WILLIAMS GARY	1,253.25	908
35-19-30-513-0900-0050 PAD: 1815 PEAR AVE LOT 5 6 & 7 BLK 9		
HARRINGTON NANCY C & FRUITT RONALD J	183.45	909
35-19-30-513-1100-0010 (HX) PAD: 2171 W 18TH ST LOTS 1 + 2 BLK 11		
THOMAS LINDA B	249.92	910
35-19-30-513-1100-0050 PAD: PEACH AVE LOTS 5 THRU 7 BLK 11		
WILLIAMS JACQUELINE & PARKER PAUL D	71.60	911
35-19-30-513-1200-0010 PAD: TANGERINE AVE	71.60	912
WILLIAMS JACQUELINE & PARKER PAUL D		
35-19-30-513-1200-0020 PAD: TANGERINE AVE	249.92	913
FRONT PORCH		
35-19-30-513-1200-0030 PAD: TANGERINE AVE LOTS 3 4 & 5		
FRONT PORCH	166.94	914
35-19-30-513-1200-0060 LOTS 6 & 7 BLK 12		
FRONT PORCH	312.51	915
35-19-30-513-1200-0080 LOTS 8 THRU 11 & N 8.2 FT OF ...		
FRONT PORCH	209.92	916
35-19-30-513-1200-0120 S 32.8 FT OF LOT 12 & ALL OF ...		
MILLER ALGERINE & WASHINGTON BETTY & BLAKE SYLVIA ET AL	601.87	917
35-19-30-513-1600-0010 (HX) PAD: 1703 SOUTHWEST RD LOTS 1 2 3 4 + 5 BLK 16		
MIDDLEBROOKS CALVIN L JR	177.11	918
35-19-30-513-1700-0060 PAD: TANGERINE AVE LOTS 6 7 + 8 BLK 17		
THOMPSON BEATRICE	245.76	919
35-19-30-513-1800-0130 PAD: 1708 MERTHIE DR	83.98	920
YOUNGBLOOD VIVIAN M & GRIGLEY EROGIES & MCGEE COBBIN A ET AL	134.97	921
35-19-30-513-1800-0140 PAD: 1713 MERTHIE DR		
DAVIS FELTON A HEIRS C/O THERESA M ROSS	83.98	922
35-19-30-513-1800-0150 PAD: MERTHIE DR LOTS 15 + 16 BLK 18		
HARDEN LEIOLA C/O PAULINE HB MANER	134.97	923
35-19-30-513-1900-0030 PAD: 1705 MERTHIE DR		
YOUNGBLOOD VIVIAN M & GRIGLEY EROGIES & MCGEE COBBIN A ET AL	951.73	924
35-19-30-513-1900-0070 PAD: 1713 MERTHIE DR LOTS 7 + 8 BLK 19		
JACKSON JACK & DOLORES	264.17	925
35-19-30-513-2000-0160 (HX) PAD: 1901 W 16TH ST LOTS 16 + 17 BLK 20		
WEAVER BLANCHE	590.36	926
35-19-30-513-2000-0210 PAD: 1610 PEACH AVE		
SMITH EDNA P	244.31	927
35-19-30-513-2000-0280 PAD: 1710 PEACH AVE		
ROUSE CHARLES L & LILLIAN V & ROUSE DELORIS L	730.90	929
35-19-30-513-2100-0080 (HX) PAD: 1701 PEACH AVE LOT 8 + N 12 FT OF LOT 9 BLK ...		
GRAHAM WILLIE V & GRAHAM ELIZABETH H	133.97	930
35-19-30-513-2100-0110 (HX) PAD: 1707 PEACH AVE S 10 FT OF LOT 11 + ALL LOT ...		
SMITH BETTY J & JOSEPH	455.32	931
35-19-30-513-2100-0130 (HX) PAD: 1709 PEACH AVE LOT 13 + N 15 FT OF LOT 14 ...		
SMITH JOSEPH & BETTY J	84.96	932
35-19-30-513-2100-0150 PAD: PEACH AVE LOT 15 + S 25 FT OF LOT 14 ...		
HERRING A H & WILLIE M	507.87	934
35-19-30-513-2200-0060 PAD: 1611 STRAWBERRY AVE		
WHITE MAEBELL & LOUISE JOHNSON	82.98	935
35-19-30-513-2200-0230 PAD: MULBERRY AVE		
MARTIN EDDIE & ALTAMEASE	81.98	936
35-19-30-513-2200-0240 PAD: MULBERRY AVE		
MARTIN EDDIE & ALTAMEASE	337.68	937
35-19-30-513-2200-0250 PAD: 1706 MULBERRY AVE		
ISAAC THEODOR		
35-19-30-513-2200-0270 PAD: 1710 MULBERRY AVE		
ISSAC CORNELIA HEIRS		
35-19-30-513-2200-0280 PAD: 1706 MULBERRY AVE		
JACKSON ROBERT LIFE EST (JACKSON ROBERT JR)		
35-19-30-513-2200-0290 PAD: 1716 MULBERRY AVE LOTS 29 + 30 BLK 22		
*****DIXIE		
*****PB 2 PG 103		
BROOKS DARLENE HEIRS ET AL C/O C/O EDNA S HUNTER	527.04	938
35-19-30-514-0000-0010 PAD: 1300 DIXIE WAY LOT 1 & S 1/2 OF VACD ST ADJ ...		
DAVIS RONALD J	167.30	939
35-19-30-514-0000-0060 PAD: DIXIE WAY LOT 6 (LESS S 75 FT OF E 120 ...		
DAVIS RONALD J	140.24	940
35-19-30-514-0000-006A S 75 FT OF E 120 FT OF LOT 6 ...		
JONES CHARLIE B	224.14	941
35-19-30-514-0000-0090 PAD: DIXIE WAY		
*****DIXIE		
*****PB 2 PG 103		
BROOKS DARLENE HEIRS ET AL C/O C/O EDNA S HUNTER	239.24	942

NAME-PARCEL NUMBER	TAXES DUE	SEC. #
BRYANT SARAH M ET AL 35-19-30-514-0000-0100 PAD: 1400 DIXIE WAY	2,525.91	943
JACKSON GLORIA J D 35-19-30-514-0000-0150 PAD: 2150 HARRISON ST	224.14	944
MILLER WILLIE C 35-19-30-514-0000-0170 PAD: W 13TH ST	1,127.03	945
MILLER WILLIE C 35-19-30-514-0000-0180 (HX) PAD: 1307 DIXIE WAY	446.27	946
GRANT ERNEST & DELORES 35-19-30-514-0000-0200 PAD: DIXIE WAY LOTS 20 + 31	968.07	947
RETIREMENT ACCOUNTS INC FBO IRWIN PENSACK	2,699.97	948
35-19-30-514-0000-0230 PAD: 1409 DIXIE WAY		
WATSON THOMAS H JR & SHELLIE 35-19-30-514-0000-0250 (HX) PAD: DIXIE WAY LOT 25 (LESS S 51.5 FT OF E ...	731.43	949
WILLIAMS JEFFERY P & JACQUELINE L		
35-19-30-514-0000-0260 (HX) PAD: 1511 DIXIE WAY W 125 FT OF LOT 26	922.73	950
MILLER WILLIE C 35-19-30-514-0000-0290 PAD: ROOSEVELT AVE	239.24	951
BEAMON JESSIE HEIRS C/O LORENZO THOMPSON	157.57	952
35-19-30-514-0000-0340 PAD: ROOSEVELT AVE		
ROBINSON ANTHONY D 35-19-30-514-0000-0360 (HX) PAD: 1502 ROOSEVELT AVE N 50 FT OF E 115 FT OF LOT 36	397.32	953
WATSON SHELLIE A 35-19-30-514-0000-036A PAD: 16TH & ROOSEVELT LOT 36 (LESS N 50 FT OF E ...		
*****ACADEMY MANOR UNIT 01		
*****PB 13 PG 93		
MILLS VICTORIA 35-19-30-515-0000-0050 (HX) PAD: 108 ACADEMY AVE	332.47	954
EDWARD DALLAS J 35-19-30-515-0000-0080 (HX) PAD: 114 ACADEMY AVE LOT 8 & S 1/2 OF VACD ST ADJ ...	456.28	955
MEDLOCK EARLEAN & SPENCER CORINTHIANS	394.14	956
35-19-30-515-0000-0130 (HX) PAD: 124 ACADEMY AVE LOT 13 & S 1/2 OF VACD ST ...		
JACKSON MONROE 35-19-30-515-0000-0220 (HX) PAD: 141 ACADEMY AVE	195.55	957
DIXON THERESA 35-19-30-515-0000-0240 (HX) PAD: 136 CARVER AVE	265.46	958
WILLIAMS ELIJAH & DALE E 35-19-30-515-0000-0250 (HX) PAD: 148 ACADEMY AVE	345.76	959
MADE ALICE M 35-19-30-515-0000-0310 (HX) PAD: 131 ACADEMY AVE	322.39	960
BUCKNER CASSANDRA 35-19-30-515-0000-0410 (HX) PAD: 111 ACADEMY AVE	283.54	961
PETERSON VIRELL 120 BOB THOMAS CIR 35-19-30-515-0000-0570 (HX) PAD: 120 BOB THOMAS CIR	220.31	962
REDDING TYRONE 35-19-30-515-0000-0640 (HX) PAD: 127 BOB THOMAS CIR	452.64	963
BAKER WILLIE F & RETHA M 35-19-30-515-0000-0650 (HX) PAD: 140 BOB THOMAS CIR	441.45	964
VALLLOT MICHAEL & GLORIA 35-19-30-515-0000-0710 (HX) PAD: 146 BOB THOMAS CIR	496.25	965
DIXON LENARD 35-19-30-515-0000-0850 PAD: 160 BOB THOMAS CIR	1,432.63	966
MC NEAL VIVIAN D 35-19-30-515-0000-0870 (HX) PAD: 162 BOB THOMAS CIR	501.51	967
SMITH MARY L 35-19-30-515-0000-0950 (HX) PAD: 159 BOB THOMAS CIR	369.02	968
CONYERS VIRGINIA MAE 35-19-30-515-0000-1030 (HX) PAD: 143 BOB THOMAS CIR	428.05	969
MELLON LOUISE 35-19-30-515-0000-1050 (HX) PAD: 139 BOB THOMAS CIR	591.80	970
GRAYSON CHARLES 35-19-30-515-0000-1070 (HX) PAD: 135 BOB THOMAS CIR	459.38	971
*****WEST SANFORD REALTY CO		
*****SUBD		
*****PB 5 PG 96		
REDDING EDNA C/O ETHEL L PAIGE	169.87	972
35-19-30-516-0F00-0070 PAD: HAWKINS AVE LOTS 7 + 8 BLK F		
PERRY RUBY L 35-19-30-516-0G00-0040 PAD: 1705 HAWKINS AVE LOTS 4 + 5 BLK G	627.77	973
LOFTON DARYL 35-19-30-516-0I00-0100 PAD: BLACKSTON AVE	85.45	974
*****LOCKHARTS SUBD		
*****PB 3 PG 70		
JOHNSON ERIC L & JOHNSON CYLINDA D	173.16	975
35-19-30-517-0100-0010 PAD: STRICKLAND AVE LOTS 1 + 2 BLK 1		
THOMAS RONALD & CELESTENE 35-19-30-517-0100-0030 (HX) PAD: 1805 STRICKLAND AVE	433.55	976
BAILEY WILLIE 35-19-30-517-0100-0090 PAD: W 18TH ST LOT 9 (LESS W 50 FT) BLK 1	109.61	977
YOUNGBLOOD VIVIAN M & MC GEE COBBIN A ET AL	297.34	978
35-19-30-517-0100-0100 PAD: 1802 SOUTHWEST RD THAT PT OF LOTS 10 11 + 12 ...		
HERRING WILLIE M 35-19-30-517-0100-0150 PAD: 1904 SOUTHWEST RD	1,243.20	979
HERRING WILLIE M 35-19-30-517-0100-0160 PAD: SOUTHWEST RD	85.45	980
BUTLER CEDRIC L OR MORRISON LYNETTE D	441.43	981
35-19-30-517-0200-0130 PAD: 1800 STRICKLAND AVE		
WILLIAMS DAN 35-19-30-517-0200-0180 PAD: 1822 STRICKLAND AVE	265.51	982
CLINES CHARLOT HEIRS C/O ANTHONY ANDERSON	451.70	983
35-19-30-517-0200-0190 PAD: 1824 STRICKLAND AVE		
HARRIS HELEN C/O RACHEL J. MERRICK	738.86	984
35-19-30-517-0300-0030 PAD: 1809 BLACKSTON AVE		

NAME-PARCEL NUMBER	TAXES DUE	SEC. #
LOTS 3 & 4 & 1/2 OF VACD ...	537.06	985
COLLIER VERNICK M & JIMMIE L 35-19-30-517-0300-0110 PAD: 2640 20TH ST LOTS 11 & 12 & 1/2 OF VACD ...	639.95	986
JONES THEATERESS & MERREA 35-19-30-517-0300-0130 (HX) PAD: 1800 JERRY AVE LOTS 13 & 14 & 1/2 OF VACD ...	573.24	987
COLLIER JIMMIE L & VERNICK M		
35-19-30-517-0300-0230 (HX) PAD: 2602 W 20TH ST LOTS 23 & 24 & 1/2 OF VACD ...	173.16	988
HARRIS HELEN O C/O RACHEL J. MERRICK		
35-19-30-517-0400-0030 PAD: MC CARTHY AVE LOTS 3 + 4 BLK 4	186.98	989
KILLINGWORTH LEROY & SUSIE M 35-19-30-517-0400-0070 (HX) PAD: 1837 MC CARTHY AVE	87.06	990
MEYERS MERTIS 35-19-30-517-0400-0190 PAD: 1826 BLACKSTON AVE	554.49	991
SUTTON HOWARD & DORA HEIRS C/O VELMA WILLIAMS		
35-19-30-517-0400-0220 PAD: 1830 BLACKSTON AVE LOTS 22 23 + 24 BLK 4	457.63	992
REDDEN ROSLYN 35-19-30-517-0500-0040 PAD: 1811 ALEXANDER AVE	658.48	993
CARTER WILLIE J SR & MARY R 35-19-30-517-0500-0110 (HX) PAD: 1855 ALEXANDER AVE LOTS 11 + 12 BLK 5	576.61	994
BARRINGTON JESSE JR & SHUPELIA 35-19-30-517-0500-0210 PAD: 1840 MC CARTHY AVE LOTS 21 + 22 BLK 5	170.53	995
CARTER WILLIE J & MARY 35-19-30-517-0500-0230 PAD: 1842 MC CARTHY AVE LOTS 23 + 24 BLK 5	545.87	996
LIVINGSTON WILL 35-19-30-517-0600-0050 PAD: 1821 HAWKINS AVE	173.16	997
JESS DIANNE L & JESS MURRAY		
35-19-30-517-0600-0150 PAD: 1814 ALEXANDER AVE LOTS 15 + 16 BLK 6	145.48	998
LAW SHIRLEY LIFE EST (LAW VERNON K)		
35-19-30-517-0700-0110 (HX) PAD: 2100 W AIRPORT BLVD LOTS 11 + 12	341.34	999
YOUNG EVELYN & YOUNG NIA & YOUNG TIA C & YOUNG KHADIJA		
35-19-30-517-0700-0130 PAD: HAWKINS AVE LOTS 13 14 15 + 16 BLK 7	718.74	1,000
JESS DIANE 35-19-30-517-0700-0170 PAD: 1822 HAWKINS AVE	371.77	1,001
HALL BENJAMIN J & YVONNE F 35-19-30-517-0800-0010 PAD: 2090 W AIRPORT BLVD LOTS 1 + 2 BLK 8	699.31	1,002
PETERSON CHRISTOPHER L & MADELYN E		
35-19-30-517-0800-0130 PAD: 2012 HAWKINS AVE LOTS 13 + 14 BLK 8	559.14	1,003
SINGLETON JONNIE M 35-19-30-517-0800-0230 (HX) PAD: 2850 W 22ND ST LOTS 23 + 24 BLK 8	183.45	1,004
GREEN MALINDA HEIRS C/O MABLE BARNES		
35-19-30-517-0900-0140 (HX) PAD: 2006 ALEXANDER AVE LOTS 14 + 15 + 16 BLK 9	59.34	1,005
ROGERS LILLIS & REYNOLDS ROBELL & TUCKER NOVIE L		
35-19-30-517-0900-0190 PAD: 2024 ALEXANDER AVE W 1/2 OF LOT 19 BLK 9	436.39	1,006
CARR WILLIE HEIRS 35-19-30-517-0900-019A PAD: 2026 ALEXANDER AVE E 1/2 OF LOT 19 BLK 9	635.30	1,007
HARTSFIELD WILLIAM & CARRIE 35-19-30-517-0900-0200 PAD: 2028 ALEXANDER AVE	87.06	1,008
ZEIGLER EUGIA M J 35-19-30-517-1000-0080 PAD: ALEXANDER AVE	87.06	1,009
SMITH JAMES L III 35-19-30-517-1000-0090 PAD: ALEXANDER AVE	87.06	1,010
TORRES ANITA 35-19-30-517-1000-0190 PAD: 2026 MC CARTHY AVE	639.44	1,011
MC CULLOUGH WILBERT H 35-19-30-517-1000-0200 (HX) PAD: 2024 MC CARTHY AVE	168.47	1,012
HAYNES WILBERT & SARAH C 35-19-30-517-1100-0090 (HX) PAD: 2035 MC CARTHY AVE	86.06	1,013
NHACK LEE E & CAROLYN 35-19-30-517-1100-0190 PAD: 2028 ALEXANDER AVE	86.06	1,014
REDDEN OSCAR JR & ROSLYN 35-19-30-517-1100-0200 PAD: 2028 ALEXANDER AVE	87.06	1,015
REDDEN OSCAR JR & ROSLYN 35-19-30-517-1100-0210 PAD: BLACKSTON AVE	95.27	

Table with columns: NAME-PARCEL NUMBER, TAXES DUE, SEQ. #. Contains property listings for Lamar Creasye Heirs, C/O Sheldon Lamar, etc.

Table with columns: NAME-PARCEL NUMBER, TAXES DUE, SEQ. #. Contains property listings for Pad: W 13th St, Church New Mount Calvary, etc.

Table with columns: NAME-PARCEL NUMBER, TAXES DUE, SEQ. #. Contains property listings for Hall Elizabeth, 36-19-30-508-0A02-0000, etc.

NAME-PARCEL NUMBER	TAXES DUE	SEC. #
PAD: 2024 CEDAR AVE WILTON ROY E SR & VIRGINIA E 36-19-30-520-0000-1400 PAD: HOLLY AVE	70.29	1,143
ROUSE JOHN B JR 36-19-30-520-0000-1640 (HX) PAD: 2017 CEDAR AVE LOTS 164 + 165	335.18	1,144
*****PINEHURST 1ST ADD *****PB 5 PG 79	*****	*****
BAKER IDA M 36-19-30-521-0000-0070 (HX) PAD: 1801 S CEDAR AVE LOT 7 + N 31 FT OF LOT 8 1ST ...	1,085.54	1,145
LAKE MARY INV INC 36-19-30-521-0000-0300 PAD: 1930 MAPLE AVE *****BOYDS SUBD *****PB 1 PG 85	955.07	1,146
REYES OSCAR & LORENZA 36-19-30-522-0000-0220 PAD: 2037 MAPLE AVE	1,203.83	1,147
STAPLER WALTER & STAPLER GAIL & STAPLER CAROLL W ET AL 36-19-30-522-0000-0230 PAD: 608 W 22ND ST LOTS 23 + 24	1,062.42	1,148
*****DREAMWOLD 3RD SEC *****PB 4 PG 70	*****	*****
LANDRESS MARTHA H HEIRS 36-19-30-524-0300-0110 PAD: 2400 MARSHALL AVE LOTS 11 12 13 + 14 BLK 3 3RD ...	961.81	1,149
BAUGH CARLTON L & CHIN BERYL 36-19-30-524-0400-0100 PAD: HARTWELL AVE	107.17	1,150
RODRIGUEZ LIDEXY M 36-19-30-524-0500-0130 PAD: CHASE AVE S 1/2 OF LOT 13 & ALL DOT 14 ...	364.09	1,151
PATTERSON SHARON R 36-19-30-524-0600-0090 PAD: 2400 CHASE AVE LOTS 9 TO 12 BLK 6 3RD SEC ...	2,771.17	1,152
DILLON ALBA 36-19-30-524-0700-0170 PAD: 2412 LAKE AVE	1,509.37	1,153
PERALTA RETHA 36-19-30-524-1000-0110 (HX) PAD: 901 W 24TH ST	435.34	1,154
WALKER ROY O 36-19-30-524-1000-0130 (HX) PAD: 2404 CEDAR AVE	149.93	1,155
WILLINGHAM JACQUELINE E 36-19-30-524-1000-0140 (HX) PAD: 2408 CEDAR AVE LOTS 14 + 15 BLK 10 3RD SEC ...	656.56	1,156
TERRIO TINA L & PASCOE RICHARD A 36-19-30-524-1000-0200 PAD: 2418 CEDAR AVE	1,050.00	1,157
PELAEZ JUAN & ANNA 36-19-30-524-1100-0070 PAD: 2405 S CEDAR AVE	1,417.65	1,158
MCCRAY BRUCE W & JACKIE 36-19-30-524-1100-0160 (HX) PAD: 2410 HOLLY AVE *****LANES ADD *****PB 3 PGS 9 + 10	490.42	1,159
SMITH CHARLES P 36-19-30-527-0000-0280 PAD: 204 E 24TH ST S 1/2 OF LOT 28 + ALL OF LOT ...	1,322.78	1,160
*****ORANGE PARK *****PB 3 PG 42	*****	*****
BELL JAMES R & RITA 36-19-30-532-0000-0010 (HX) PAD: 2201 S OAK AVE	117.63	1,161
JONES FREDERICK E & LEONA M TRS FBO F E & L M JONES 36-19-30-532-0000-0030 JONES FREDERICK E & LEONA M TRS FBO F E & L M JONES	335.35	1,162
36-19-30-532-0000-0040 (HX) PAD: 2209 S OAK AVE LOTS 4 + 5	613.69	1,163
CELERY CITY PROPERTIES LLC 36-19-30-532-0000-0080 PAD: 2206 PARK (& 2210) AVE	1,162.02	1,164
CELERY CITY PROPERTIES LLC 36-19-30-532-0000-0090 PAD: 2218 S PARK (& 2222) AVE LOTS 9 & 10 (LESS S 60 FT OF ...	951.76	1,165
LEE JAMES R 36-19-30-532-0000-0140 PAD: 2205 S PARK AVE LOT 14 + S 1/2 OF LOT 13	1,506.75	1,166
*****HIGHLAND PARK *****PB 4 PG 28	*****	*****
HICKORY POINT INDUSTRIES INC 36-19-30-534-0100-0010 PAD: FRENCH/20TH ST LOTS 1 2 + 3 (LESS W 8 FT) ...	1,167.86	1,167
PURVIS JACK D 36-19-30-534-0100-0040 (HX) PAD: 409 W 20TH ST LOTS 4 + 5 BLK 1	569.93	1,168
GREENE AIDEN J III 36-19-30-534-0100-0120 PAD: 2013 FRENCH AVE LOTS 12 + 13 (LESS W 8 FT) ...	2,713.41	1,169
MORIARTY JAMES D & CAROL E 36-19-30-534-0100-0140 PAD: 2017 S FRENCH AVE LOTS 14 & 15 (LESS W 8 FT) ...	2,058.83	1,170
FILOSA PETER 36-19-30-534-0100-0200 PAD: 2111 S FRENCH AVE LOTS 20 + 21 (LESS W 8 FT) ...	3,033.47	1,171
DEHAAI RHONDA G & ALLEN 36-19-30-534-0700-0090 (HX) PAD: 212 COLONIAL WAY LOTS 9 + 10 BLK 7	1,336.43	1,172
CONTESTABLE VINCENT A & JANIE 36-19-30-534-0800-0040 PAD: FRENCH AVE PT LOTS 3 & 4 & B DESC AS ...	764.57	1,173
JONES TARITA D 36-19-30-534-1100-0040 (HX) PAD: 2207 CORONADO CONCOURSE	948.78	1,174
TAYLOR GARY D 36-19-30-534-1100-006A PAD: W 24TH ST PT OF LOT 6 DESC AS BEG NW ...	26.18	1,175
*****BECKS ADD *****PB 3 PG 101	*****	*****
PILCH FREDERICK P & SALLY T 36-19-30-538-0000-0270 (HX) PAD: 2404 LAUREL AVE LOTS 27 + 28	1,421.05	1,176
*****FRANKLIN TERRACE *****PB 3 PG 78	*****	*****
HALE HARVEY H 36-19-30-539-0000-0110 PAD: 2421 S ELM AVE LOTS 11 + 12	1,948.33	1,177
UTT GLENN C JR & GRACE M 36-19-30-539-0000-0150 PAD: 2427 S ELM AVE LOT 15 + S 1/2 OF LOT 14	1,559.25	1,178
BECHARD YVONNE A 36-19-30-539-0000-0410 (HX) PAD: 2430 MYRTLE AVE LOTS 41 + 42	1,498.71	1,179
KECK NANCY 36-19-30-539-0000-0910 (HX) PAD: 2440 S OAK AVE LOTS 91 92 + 93 (LESS N 12 ...	1,596.54	1,180

NAME-PARCEL NUMBER	TAXES DUE	SEC. #
HURYASAR SELCUK 36-19-30-539-0000-0940 PAD: 2446 S OAK AVE LOTS 94 95 + 96	2,300.81	1,181
AMBROSE STEVE 36-19-30-539-0000-1010 (HX) PAD: 2411 LAUREL AVE LOT 101 + S 1/2 OF LOT 100	1,400.50	1,182
UTT GLENN C JR 36-19-30-539-0000-1020 PAD: 2415 LAUREL AVE LOTS 102 + 103	1,354.23	1,183
DAVIS RONALD J (M) 36-19-30-539-0000-1150 (HX) PAD: 2435 LAUREL AVE S 1/2 OF LOT 115 + ALL LOT 116	412.72	1,184
DEAN JOHN R & LOUELLA R 36-19-30-539-0000-1170 (HX) PAD: 2437 LAUREL AVE LOTS 117 118 + N 1/2 OF LOT ...	748.03	1,185
*****PINE HEIGHTS *****PB 3 PG 51	*****	*****
UTT GLENN C JR & GRACE M 36-19-30-541-0000-0050 (HX) PAD: 2411 OAK AVE LOTS 5 + 6 + W 1/2 OF VACD ...	2,090.31	1,186
*****EDGEWOOD AMENDED PLAT OF *****PB 3 PG 61	*****	*****
MC GILL JOHN 36-19-30-542-0000-0050 (HX) PAD: 2480 PALMETTO AVE	444.01	1,187
BRIDGES SCOTT I 36-19-30-542-0000-0100 PAD: 2469 PALMETTO AVE	297.79	1,188
DYKSTRA LAURA L 36-19-30-542-0000-0150 (HX) PAD: 2468 SANFORD AVE	274.79	1,189
*****TWENTY WEST *****PB 16 PG 36	*****	*****
JONES STEPHEN 36-19-30-544-0000-0170 (HX) PAD: 2216 HARTWELL AVE	510.34	1,190
MC CORKEL MARY C & STARLING REBECCA 36-19-30-544-0000-0230 (HX) PAD: 2308 W LISA CT	374.94	1,191
ASHFORD INEZ 36-19-30-544-0000-0260 (HX) PAD: 2316 HARTWELL AVE	525.63	1,192
WILLIAMS LEONARD 36-19-30-544-0000-0290 PAD: 2317 HARTWELL AVE	1,190.57	1,193
*****COUNTRY CLUB MANOR *****CONDOMINIUM *****ORB 989 PG 1102	*****	*****
RASO EDWARD C 36-19-30-546-0000-8260 PAD: 826 W 25TH ST UNIT 826	848.61	1,194
RASO EDWARD C 36-19-30-546-0000-8280 PAD: 828 W 25TH ST UNIT 828	848.61	1,195
*****VICTORIAN FLAIR A CONDO *****ORB 1671 PG 918	*****	*****
J & R ENTERPRISES INC 36-19-30-547-0000-00A0 PAD: 101 E 24TH ST UNIT A	954.65	1,196
J & R ENTERPRISES INC 36-19-30-547-0000-00B0 PAD: 102 E 24TH ST UNIT B	983.74	1,197
J & R ENTERPRISES INC 36-19-30-547-0000-00C0 PAD: 103 E 24TH ST UNIT C	983.74	1,198
J & R ENTERPRISES INC 36-19-30-547-0000-00D0 PAD: 104 E 24TH ST UNIT D	983.74	1,199
J & R ENTERPRISES INC 36-19-30-547-0000-00E0 PAD: 105 E 24TH ST UNIT E	983.74	1,200
J & R ENTERPRISES INC 36-19-30-547-0000-00F0 PAD: 106 E 24TH ST UNIT F	976.91	1,201
J & R ENTERPRISES INC 36-19-30-547-0000-00G0 PAD: 107 E 24TH ST UNIT G	976.91	1,202
J & R ENTERPRISES INC 36-19-30-547-0000-00H0 PAD: 108 E 24TH ST UNIT H	976.91	1,203
J & R ENTERPRISES INC 36-19-30-547-0000-00I0 PAD: 109 E 24TH ST UNIT I	976.91	1,204
-----SEC 20 TWP 19 RNG 31----- ENVIRONMENTAL LAND ACQUISITIONS INC 20-19-31-300-0010-0000	397.82	1,205
-----SEC 28 TWP 19 RNG 31----- SANFORD TRAILS DEV CORP INC 28-19-31-300-000C-0000	20.42	1,206
MOORE JOHN S & STATON DORIS L MOORE JOSEPH M ET AL 28-19-31-300-0070-0000	22.31	1,207
AINSWORTH WILLARD S SR & SUSANNA J 28-19-31-300-0090-0000 PAD: CELERY AVE	1,117.80	1,208
AINSWORTH WILLARD S SR & SUSANNA J 28-19-31-300-009B-0000	482.25	1,209
-----SEC 29 TWP 19 RNG 31----- MIZZELL BECKY 29-19-31-300-0180-0000 (HX) PAD: 2790 CELERY AVE	899.92	1,210
*****SANFORD TRAILS ESTATES *****PB 45 PGS 12 & 13	*****	*****
SAVOIE DAVID & MARY 29-19-31-51K-0000-0100 PAD: 2780 BIT-N-BRIDAL PL	673.47	1,211
HARRIS CHARLES J 29-19-31-51K-0000-0110 PAD: 2750 BIT-N-BRIDAL PL	673.62	1,212
-----SEC 30 TWP 19 RNG 31----- HARDY WILLIAM 30-19-31-300-0060-0000	20.28	1,213
HOOKS ROY & LILLIAN 30-19-31-300-0110-0000 *****MARVANIA 2ND SEC *****PB 5 PG 88	138.31	1,214
DAEHN ROBERT E 30-19-31-501-0500-0300 (HX) PAD: 114 N SHIRLEY AVE LOTS 30 31 + 32 BLK 5 2ND ...	2,044.52	1,215
DAEHN ROBERT E 30-19-31-501-0500-0330 PAD: N SHIRLEY AVE LOTS 33 + 34 BLK 5 2ND SEC ...	447.26	1,216
DAEHN ROBERT E 30-19-31-501-0500-0350 PAD: N SHIRLEY AVE E 85 FT OF LOTS 35 + 36 BLK ...	342.15	1,217
STUBER JEAN S & STUBER RICHARD M 30-19-31-501-0900-0110 PAD: 115 CRESCENT BLVD LOTS 11 & 12 BLK 9 2ND SEC ...	2,993.64	1,218
O'LEARY MICHAEL J 30-19-31-501-1000-0070 PAD: 2002 E 4TH ST LOTS 7 + 8 BLK 10 2ND SEC ...	1,618.35	1,219

NAME-PARCEL NUMBER	TAXES DUE	SEC. #
*****MAYFRIR *****PB 3 PGS 35 + 52 *****PB 5 PG 81	*****	*****
COPPENS EDDY D & COPPENS DANIEL A & MARIE-PAULE E 30-19-31-504-0200-0140 PAD: 118 N SUMMERLIN AVE LOTS 14 + 15 + LOT D BLK 2	6,845.69	1,220
COPPENS EDDY D 30-19-31-504-0500-0080 PAD: N SUMMERLIN AVE	312.54	1,221
*****MELLONVILLE *****PB 1 PG 120	*****	*****
ROBETH ENTERPRISE ATTN E ROGER ALLIN 30-19-31-508-2200-0010 PAD: MELLONVILLE AVE LOT 1 + N 1/2 OF ST ADJ ON S ...	476.29	1,222
R S F M N C C 30-19-31-508-2800-0020 PAD: 300 MELLONVILLE AVE LOT 2 & S 1/2 OF VACD ST ...	4,070.82	1,223
*****NEAVES ADD *****PB 1 PGS 74 + 123	*****	*****
HOFFMAN CARRIE B 30-19-31-511-0F00-0090 PAD: CHAPMAN (OFF) E 33 FT OF LOT 9 BLK F	108.60	1,224
*****MUSSON + ABERCROMBIES SUBD *****PB 3 PG 102	*****	*****
GRACE APOSTOLIC TEMPLE INC 30-19-31-512-0000-0050 PAD: 623 E 2ND ST N 1/2 OF LOT 5	102.90	1,225
TORRES ANITA M 30-19-31-512-0000-0060 PAD: 620 E 3RD ST	934.74	1,226
*****CHAPMAN + TUCKERS ADD *****PB 1 PG 24	*****	*****
BUTLER ROBIN TRUSTEE FBO 30-19-31-515-0500-0010 PAD: 301 SANFORD AVE	418.94	1,227
CALDWELL FRANKLIN D & CALDWELL CATHA J & MARSHALL ALLENE C 30-19-31-515-0500-0030 PAD: SANFORD AVE	207.88	1,228
ALLEN RUTH J & JOHNSON THEODORE 30-19-31-515-0700-001A PAD: 408 CYPRESS AVE LOT 1 (LESS W 97 FT) + N 1/2 ...	1,630.36	1,229
JOHNSON K S HEIRS C/O ELIZABETH ALLEN PAIGE 30-19-31-515-0700-0020 PAD: 412 CYPRESS AVE S 1/2 OF LOT 2 BLK 7	608.95	1,230
EXACT PLUMBING INC 30-19-31-515-0800-0010 PAD: SANFORD AVE LOTS 1 & 2 & 1/2 VACD ST ON ...	592.18	1,231
CALDWELL FRANKLIN D & CALDWELL CATHA J & MARSHALL ALLENE C 30-19-31-515-0800-0030 PAD: 419 E 3RD ST	607.52	1,232
EXACT PLUMBING INC 30-19-31-515-0800-0040 PAD: 304 CYPRESS AVE	138.21	1,233
OWEN LISA H B 30-19-31-515-1900-00C0 (HX) PAD: 613 E 3RD ST E 65 FT OF W 176 FT ...	553.35	1,234
*****FAIRVIEW *****PB 4 PG 71	*****	*****
RAINES OTIS C & CAROLYN 30-19-31-516-0100-0090 PAD: 417 BAY AVE LOT 9 & N 45 FT OF LOT 10 ...	785.77	1,235
RICCIARDI GEORGE 30-19-31-516-0100-0150 (HX) PAD: 1109 E 4TH ST LOTS 15 + 16 BLK 1	669.97	1,236
MC PHERSON ERNEST & KERENA 30-19-31-516-0100-0200 (HX) PAD: 408 SAN CARLOS AVE	125.26	1,237
WHITTAKER ROBERT L & LORRAINE 30-19-31-516-0100-0220 PAD: 412 SAN CARLOS AVE LOTS 22 & 23 & N 5 FT OF LOT ...	1,103.02	1,238
SMITH CALVIN A & SARAH M 30-19-31-516-0200-0160 (HX) PAD: 1203 E 4TH ST W 1/2 OF LOTS 16 + 17 BLK 2	757.78	1,239
COTTON LINDA S & ANDERSON WILLIE C 30-19-31-516-0200-0230 (HX) PAD: 418 SAN CARLOS AVE LOT 23 + S 1/2 OF LOT 22 BLK 2	405.79	1,240
BENNETT PATRICIA A 30-19-31-516-0300-001A PAD: 1301 E 4TH ST W 52 FT OF LOTS 1 & 2 BLK 3	675.63	1,241
STEELEY DAVID L 30-19-31-516-0300-012A PAD: 612 MELLONVILLE AVE NLY 50 FT OF LOT 12 & SLY 5 ...	874.26	1,242
SHINE GERARD & MONIQUE 30-19-31-516-0300-020A (HX) PAD: 514 MELLONVILLE AVE S 20.68 FT OF LOT 20 & ALL ...	297.00	1,243
*****FELLOWSHIP ADD *****PB 8 PG 3	*****	*****
HAMPTON ANNIE D 30-19-31-517-0A00-0170 (HX) PAD: 402 S ORANGE AVE	89.53	1,244
ADAMS BENJAMIN JR & TONI M 30-19-31-517-0B00-0100 (HX) PAD: 416 WILLOW AVE LOT 10 + 1/2 OF VACD ST ON S ...	224.97	1,245
ROBERSON DOROTHY PER REP ESTATE OF DORIS BENTON 30-19-31-517-0B00-0110 (HX) PAD: 414 WILLOW AVE	111.73	1,246
HOGAN DOROTHY M 30-19-31-517-0B00-0120 (HX) PAD: 412 WILLOW AVE	250.68	1,247
*****LONGS ADD *****PB 3 PG 97	*****	*****
SMITH ESSIE G 30-19-31-518-0000-0030 (HX) PAD: 1133 E 7TH ST LOTS 3 4 + 5	258.42	1,248
WILLINGHAM ALFRED J & HILL VALERIE A 30-19-31-518-0000-0100 PAD: 1112 E 8th ST	123.60	1,249
*****ELDORADO *****PB 4 PG 29	*****	*****
BENDER GEORGINA K 30-19-31-521-0100-0010 (HX) PAD: 1108 E 11TH ST	293.27	1,251
REDDEN OSCAR JR & ROSYLN C 30-19-31-521-0100-0080 (HX) PAD: 1010 MELLONVILLE AVE LOT 8 + N 18 FT OF LOT 9 BLK 1	985.92	1,252
DIXON BESSIE 30-19-31-521-0100-0100 (HX) PAD: 1014 MELLONVILLE AVE LOTS 9 + 10 (LESS N 18 FT OF ...	870.62	1,253
*****HOLDEN REAL ESTATE *****COMPANYS ADD *****PB 1 PG 89	*****	*****
MILLER WILLIE C 30-19-31-522-0000-003A W 1/2 OF LOT 3	89.46	1,254
WAKE WALTER &	848.23	1,255

NAME-PARCEL NUMBER	TAXES DUE	SEC. #	NAME-PARCEL NUMBER	TAXES DUE	SEC. #	NAME-PARCEL NUMBER	TAXES DUE	SEC. #
WARE THELMA 30-19-31-522-0000-0050 PAD: 918 CELERY AVE LOTS 5 + 6			PAD: 1900 WASHINGTON AVE LOTS 25 + 26 BLK 3 BEL-AIR			BETTS TERRI 31-19-31-507-0700-0040 (HX) PAD: 1507 SANFORD AVE		
WOODARD PATRICIA 30-19-31-522-0000-0070 (HX) PAD: 908 CELERY AVE E 1/4 OF LOTS 7 + 8	300.04	1,256	MCCLOUD JOSEPH 31-19-31-504-0500-0150 (HX) PAD: 1225 CRESCENT ST LOT 15 (LESS W 7 FT FOR ...	474.84	1,296	BETTS CAROLYN 31-19-31-507-0700-005A N 10 FT OF LOT 5 BLK 7	52.44	1,337
FRYER KATHRYN 30-19-31-522-0000-007A (HX) PAD: 906 CELERY AVE W 1/2 OF E 1/2 OF LOTS 7 + 8	53.71	1,257	MOBLEY FREDDIE & LENORA C 31-19-31-504-0500-0160 (HX) PAD: 1816 SUMMERLIN AVE LOT 16 (LESS W 7 FT FOR ...	548.55	1,297	BUTLER KIRK A & BUTLER RACHAEL N 31-19-31-507-0700-0290 (HX) PAD: 555 VALENCIA ST E 1/2 OF LOT 29 + ALL LOTS ...	1,633.11	1,338
WILLIAMS GARY & BETTY 30-19-31-522-0000-0100 PAD: ORANGE AVE	131.23	1,258	MAJORS JAMES L & HATEM WANDA 31-19-31-504-0500-0190 (HX) PAD: 1902 SUMMERLIN AVE LOT 19 (LESS W 7 FT FOR ...	695.63	1,298	*****SAN LANTA 2ND SEC *****PB 4 PGS 38 39 + 40		
SOUTHWARD KENNETH E 30-19-31-522-0000-0150 PAD: 1121 LOCUST AVE	764.62	1,259	HENLEY BRENDA L 31-19-31-504-0600-0030 (HX) PAD: 1805 SUMMERLIN AVE S 49 FT OF LOT 3 & N 4 FT OF ...	189.00	1,299	FRYER ALBERT L & DIMPLE 31-19-31-508-1600-0030 (HX) PAD: 1805 MADERA AVE ALL LOT 3 & N 37 FT OF LOT 4 ...	810.97	1,339
JOHNSON MARY G & GLOVER O JOHNSON & PERMON J JOHNSON 30-19-31-522-0000-0180 PAD: 718 CELERY AVE	546.31	1,260	PELAEZ ANA & JUAN 31-19-31-504-0600-0090 PAD: 1817 S SUMMERLIN AVE S 46 FT OF LOT 9 + N 7 FT OF ...	789.26	1,300	STRINGER NEIL M & SUZANNE E 31-19-31-508-1600-0080 PAD: 1818 PALOMA AVE S 48 FT OF LOT 8 + ALL OF ...	2,358.00	1,340
HAROLD JUAMITA G 30-19-31-522-0000-0280 PAD: 1114 PINE AVE	809.93	1,261	PABON JEANNE P PER REP ESTATE OF MARY STALLINGS 31-19-31-504-0600-0120 (HX) PAD: 1901 SUMMERLIN AVE S 42 FT OF LOT 12 + N 6 FT ...	227.46	1,301	BARNES KENNETH 31-19-31-508-1700-0080 PAD: 814 ROSALIA DR	245.06	1,342
HAROLD JUAMITA E G 30-19-31-522-0000-0290 (HX) PAD: 1118 PINE AVE E 1/2 OF LOTS 29 + 30	820.06	1,262	CRANIAS JOHN & VICCI 31-19-31-504-0600-0140 PAD: 1905 SUMMERLIN AVE S 42 FT OF LOT 14 + N 6 FT ...	803.49	1,302	AUSTIN LACRINE 31-19-31-508-1700-0250 (HX) PAD: 850 ROSALIA DR LOTS 25 + 26 BLK 17 2ND SEC ...	1,124.06	1,343
*****FORT MELLOW *****PB 3 PG 69			BLAKE GALE C 31-19-31-504-0600-0190 (HX) PAD: 1915 SUMMERLIN AVE S 47 FT OF LOT 19 + N 6 FT ...	173.32	1,303	BARNES KENNETH 31-19-31-508-1800-0060 PAD: ROSALIA DR E 30 FT OF LOT 6 + W 36 FT ...	502.97	1,344
MC MILLAN ALBERT E 30-19-31-525-0000-0390 (HX) PAD: 1404 8TH ST LOTS 39 + 40	683.01	1,263	PELAEZ ANA V 31-19-31-504-0600-0210 (HX) PAD: 1919 SUMMERLIN AVE S 48 FT OF LOT 21 + N 5 FT ...	217.84	1,304	SERRAO AGOSTINO R JR & HEATHER 31-19-31-508-1800-0160 (HX) PAD: 827 ROSALIA DR LOTS 16 & 17 (LESS S 12 FT ...	1,096.87	1,345
*****MAYFAIR SEC 1ST ADD *****PB 13 PG 69			BOGLE KENNETH J 31-19-31-504-0600-0220 PAD: 1921 SUMMERLIN AVE S 46 FT OF LOT 22 + N 2 FT ...	829.47	1,305	*****ROSE COURT *****PB 3 PGS 3 4 + 5		
ALLEN PROPERTIES OF CENTRAL FL INC 30-19-31-527-0000-0060 PAD: 903 SCOTT AVE	1,623.96	1,264	SHEFFER JOHN D 31-19-31-504-0700-0110 PAD: 1961 WASHINGTON AVE	992.98	1,306	HURYASAR SELCUK 31-19-31-511-0000-0230 PAD: 2010 HIBISCUS CT LOTS 23 + 25	2,847.97	1,346
WARREN ROBIE A 30-19-31-527-0000-0170 (HX) PAD: 1201 SCOTT AVE	549.42	1,265	BUCK GEORGE H & HELEN E 31-19-31-504-0700-0160 PAD: 1406 E 20TH ST	218.44	1,307	HURYASAR SELCUK 31-19-31-511-0000-0240 PAD: 2015 SANFORD AVE *****MAGNOLIA HEIGHTS *****PB 5 PG 76	3,589.16	1,347
VANN DERRICK & TERRY A 30-19-31-527-0000-0230 PAD: 1102 SCOTT AVE	1,357.87	1,266	FINE ANDREA & LOUIE 31-19-31-504-0800-0010 (HX) PAD: 2001 MELLONVILLE AVE LOTS 1 2 3 & 4 (LESS S 50 FT ...	2,191.00	1,308	BURGESS POLLY 31-19-31-512-0000-0110 (HX) PAD: 877 E 20TH ST LOT 11 + W 30 FT OF LOT 10	727.21	1,348
WALLACE QUINTIN T REV & ELGA 30-19-31-527-0000-0240 (HX) PAD: 1100 SCOTT AVE	1,680.72	1,267	KIRK WILLIAM L 31-19-31-504-0900-0140 LOTS 14 & 15 BLK 9 BEL-AIR	456.51	1,309	IRURZUN LESTER & CASTILLO MARIA P 31-19-31-512-0000-0660 (HX) PAD: 827 CATALINA DR LOT 66 + E 1/2 OF LOT 67	633.23	1,349
BROWN BERNARD & DOROTHY S 30-19-31-527-0000-0320 (HX) PAD: 900 SCOTT AVE	1,050.97	1,268	SWEET HENRY J SWEET HENRY JR 31-19-31-504-0900-0240 (HX) PAD: 2034 JEFFERSON ST LOT 24 + N 1/2 OF ALLEY ADJ ...	665.80	1,310	WELD GEORGE L & WELD NATALIE L 31-19-31-512-0000-0740 PAD: 817 CATALINA DR LOT 74 + E 1/2 OF LOT 75	1,183.39	1,350
HAYNES ARTHUR 30-19-31-527-0000-0330 PAD: 810 S SCOTT AVE	1,817.99	1,269	REDDING SAMUEL B & DEBORAH 31-19-31-504-1100-0130 (HX) PAD: 2004 SUMMERLIN AVE LOT 13 + N 10 FT OF LOT 14 ...	650.57	1,311	BENNETT PATRICIA 31-19-31-512-0000-0910 PAD: 802 CATALINA DR LOTS 91 + 92	1,481.17	1,351
-----SEC 31 TWP 19 RNG 31-----			GREEN BARBARA & FIELDS BRENDA & FIELDS BERNICE 31-19-31-504-1100-0140 (HX) PAD: 2006 SUMMERLIN AVE S 45 FT OF LOT 14 + N 16 FT ...	462.81	1,312	*****SOUTH PARK SANFORD *****PB 3 PG 62		
DOERING DONALD A & THREASA 31-19-31-300-0140-0000 (HX) PAD: 1322 MELLONVILLE AVE	157.27	1,270	BURKE JOSIE M 31-19-31-504-1300-0050 (HX) PAD: 2009 SUMMERLIN AVE N 38 FT OF LOT 5 + S 32 FT ...	591.38	1,313	HAGAN JOHN T 31-19-31-517-0000-0120 PAD: 2441 SANFORD AVE	1,655.84	1,352
*****BUENA VISTA ESTATES *****PB 3 PGS 1 + 2			*****SAN LANTA 3RD SEC *****PB 13 PG 75			*****GARDENIA *****PB 5 PG 77		
IRN OF CENTRAL FLA INC 31-19-31-501-0A00-0030 PAD: CELERY AVE	163.70	1,271	BORRERO EVELYN 31-19-31-505-0000-0160 (HX) PAD: 830 N VALENCIA CT	1,174.60	1,314	CURRIER MICHAEL D 31-19-31-518-0000-0450 (HX) PAD: 2439 POINSETTA AVE LOTS 45 46 + N 1/2 OF LOT 47	385.29	1,353
IRN OF CENTRAL FLA INC 31-19-31-501-0A00-0040 PAD: CELERY AVE LOTS 4 + 5 BLK A	325.41	1,272	CHAMBERS BARBARA 31-19-31-505-0000-0200 (HX) PAD: 1401 E VALENCIA CT	630.47	1,315	*****SANFO PARK *****PB 5 PG 62		
IRN OF CENTRAL FLA LLC TRUSTEE FBO 31-19-31-501-0A00-0060 PAD: 1300 DOUGLAS ST	2,017.17	1,273	JRM CONSTR INC STE 108 31-19-31-505-0000-0270 PAD: E VALENCIA CT FARNSWORTH ROBERT A & MARYAN E	247.82	1,316	PEARSON ELISA M 31-19-31-520-0000-0250 (HX) PAD: 2490 ORANGE AVE	387.77	1,354
LEE JAMES R 31-19-31-501-0A00-0070 PAD: 1306 DOUGLAS ST LOT 7 + N 10 FT OF LOT 8 BLK A	1,388.04	1,274	ROBINSON LARRY & ETHELENE 31-19-31-505-0000-0560 (HX) PAD: 805 VALENCIA ST	345.81	1,317	BARNES CAROLYN E 31-19-31-520-0000-0350 (HX) PAD: 2406 WILLOW AVE S 1/2 OF LOT 35 + ALL LOT 37	260.57	1,355
FOSSITT RODNEY B & VALLETTA T 31-19-31-501-0A00-0080 (HX) PAD: 1310 DOUGLAS ST S 40 FT OF LOT 8 + ALL LOT 9 ...	1,011.69	1,275	WALKER ROBERTA 31-19-31-505-0000-0610 (HX) PAD: 1503 LOCUST AVE	537.38	1,318	EMMERT THEODORE R E III 31-19-31-520-0000-0680 (HX) PAD: 2493 ORANGE AVE LOTS 68 70 72 + 74	779.54	1,356
JONES CHARLIE B & JUANITA 31-19-31-501-0A00-012A PAD: DOUGLAS ST LOT 12 (LESS W 7 FT)	225.66	1,276	WARE WALTER R & WARE THELMA P 31-19-31-505-0000-0640 (HX) PAD: 1411 LOCUST AVE	1,097.93	1,319	BIGLER CARL S & PATRICIA A 31-19-31-520-0000-0760 (HX) PAD: 2401 WILLOW AVE LOT 76 + N 1/2 OF LOT 78 & ...	491.96	1,357
DOLBY ELIZABETH M 31-19-31-501-0A00-0220 (HX) PAD: 1347 MELLONVILLE AVE	20.14	1,277	DIXON HERBERT A 31-19-31-505-0000-0700 (HX) PAD: 803 E 14TH ST	594.93	1,320	LOUWSMA WESLEY J 31-19-31-520-0000-1010 PAD: 2442 BAY AVE S 40 FT OF LOT 101 + N 15 FT ...	1,280.55	1,358
CAMPBELL ALVIN M & DARLENE 31-19-31-501-0A00-0240 PAD: 1319 MELLONVILLE AVE	249.31	1,278	GONZALEZ CARLOS & CYNTHIA 31-19-31-505-0000-1030 PAD: 1442 MARA CT	646.61	1,321	INTERACTIVE SCIENCES INC 31-19-31-520-0000-1050 PAD: 1100 BAY AVE LOT 105 (LESS N 20 FT) & ALL ...	2,177.02	1,359
MAYS LORETA J C 31-19-31-501-0C00-0210 (HX) PAD: 1333 ELLIOTT ST LOT 21 + N 8 FT OF LOT 20 ...	112.12	1,279	JONES ELLA L 31-19-31-505-0000-1110 (HX) PAD: 812 W VALENCIA CT	1,635.59	1,322	TORO ELLIOTT & MARIN RITA C 31-19-31-520-0000-1160 LOT 116 & N 12 1/2 FT OF LOT ...	263.73	1,360
PEARSON ROBIN 31-19-31-501-0C00-0240 (HX) PAD: 1327 ELLIOTT ST	792.47	1,280	PELAEZ ANA 31-19-31-505-0000-1220 (HX) PAD: 815 N VALENCIA CT	568.55	1,323	KUTZ JANICE R 31-19-31-520-0000-1670 PAD: MELLONVILLE AVE *****WASHINGTON OAKS SEC 1 *****PB 16 PG 8	224.30	1,361
SILVIA TAMMY M & SILVIA JOHN P HEIRS 31-19-31-501-0D00-0220 (HX) PAD: 1509 SUMMERLIN AVE S 1/2 OF LOT 22 + N 35 FT OF ...	459.09	1,281	COOPER EMMA L 31-19-31-505-0000-1280 (HX) PAD: 1406 E VALENCIA CT	590.19	1,324	BLACK CURTIS & WARE GEORGIA M 31-19-31-521-0C00-0020 (HX) PAD: 109 MC KAY BLVD	698.84	1,362
EAGLE LAND LLC 31-19-31-501-0D00-0230 PAD: 1511 SUMMERLIN AVE S 15 FT OF LOT 23 + ALL LOT ...	1,020.53	1,282	JRM CONSTR INC STE 108 31-19-31-505-0000-1310 PAD: E VALENCIA CT	849.95	1,325	BROWN JOYCE 31-19-31-521-0C00-0030 (HX) PAD: 111 MC KAY BLVD	637.39	1,363
CLEMONS RICHARD S 31-19-31-501-0E00-0030 PAD: 1505 ELLIOTT ST	972.51	1,283	DIXON HERBERT A 31-19-31-505-0000-1330 PAD: E VALENCIA CT	247.82	1,326	KELLEY TAMIKIA S 31-19-31-521-0C00-0070 (HX) PAD: 119 MC KAY BLVD	716.62	1,364
JUNE HENRY J & VERA D 31-19-31-501-0E00-0080 (HX) PAD: 1515 ELLIOTT ST LOT 8 (LESS N 12 FT) + ALL ...	857.56	1,284	*****CELERY AVE ADD *****PB 1 PGS 125 + 126			DUHART KATISHA S 31-19-31-521-0F00-0040 (HX) PAD: 105 SCOTT DR	948.22	1,365
*****HARDENS ADD *****PB 7 PG 71			DAVENPORT WESTBROOK L 31-19-31-506-0A00-0010 LOTS 1 + 3 BLK A	3,040.25	1,329	HICKS-REDDEN SHARON E & VIRGEE 31-19-31-521-0G00-0020 (HX) PAD: 102 MC KAY BLVD	905.08	1,366
MILLER PRECIOUS & CASH FREDDIE 31-19-31-502-0000-0040 PAD: 1751 1ST DR	707.37	1,285	DANIELS JOHN D TRUSTEE FBO 31-19-31-506-0C00-0010 PAD: 601 CELERY AVE LOTS 1 + 3 BLK C	1,303.89	1,330	KELLY LOIS C 31-19-31-521-0G00-0070 (HX) PAD: 112 MC KAY BLVD	510.15	1,367
MADDEN THOMAS 31-19-31-502-0000-0120 PAD: 1ST DR	80.42	1,286	DANIELS JOHN D TRUSTEE FBO 31-19-31-506-0C00-0050 PAD: 1324 HICKORY AVE LOTS 10 12 & 14 BLK C	173.86	1,331	CARTER EULACE P 31-19-31-521-0G00-0090 (HX) PAD: 116 MC KAY BLVD	518.36	1,368
BLACK ROBERT & NORA 31-19-31-502-0000-0190 PAD: 1ST DR	80.42	1,287	WHITEHURST RICHARD E & ROBERTA & GRIMSHAW GEORGE A & LINDA 31-19-31-506-0C00-0100 PAD: 1324 HICKORY AVE LOTS 10 12 & 14 BLK C	173.86	1,332	GAINERS BEULAH 31-19-31-521-0G00-0100 (HX) PAD: 118 MC KAY BLVD	570.82	1,369
BLACK ROBERT & NORA D 31-19-31-502-0000-0200 (HX) PAD: 1111 1ST DR	200.64	1,288	DE CURTINS DAVID & MARTHA J 31-19-31-506-0D00-0130 PAD: HICKORY AVE	3,281.53	1,333	DEBREW LYNNWOOD & WILLIE D 31-19-31-521-0G00-0190 PAD: 129 SCOTT ST	1,422.18	1,370
WRIGHT JOHN JR & WRIGHT MICHAEL D 31-19-31-502-0000-0220 PAD: 1107 1ST DR	526.77	1,289	*****SAN LANTA *****PB 3 PG 60			WRIGHT SAMUEL JR & MILDRED C/O JOYCE MC CORD 31-19-31-521-0G00-0370 PAD: 107 STERLING CT	1,706.89	1,371
CARL DAWN 31-19-31-504-0000-00A0 (HX) PAD: 2317 MELLONVILLE AVE S 60 FT OF W 360.2 FT OF LOT ...	245.76	1,290	LEE JAMES 31-19-31-507-0600-0260 (HX) PAD: 546 FLINDOSA DR E 23.5 FT OF LOT 26 & ALL ...	1,305.96	1,335	FLUELLEN ROBERTO 31-19-31-521-0G00-0390 LOT 39 (LESS NLY 5 FT) BLK C CAMPBELL SUSSIE A & BOBBY 31-19-31-521-0D00-0070 (HX) PAD: 125 SCOTT DR	1,734.54	1,372
GRAYSON WILLIE & MATTIE A 31-19-31-504-0100-0030 (HX) PAD: 1204 RANDOLPH ST E 14 FT OF LOT 3 + ALL LOT 4 ...	410.40	1,291	BETTS CAROLYN B	948.97	1,336	*****WYTHNEWOOD *****PB 4 PGS 92 93 + 94	392.87	1,374
CONDELLO JOE 31-19-31-504-0100-0140 PAD: 1220 RANDOLPH ST E 2 FT OF LOT 14 + ALL LOT ...	1,362.68	1,292						
HAUGE A G HEIRS C/O SPEARS STEPHEN H 31-19-31-504-0200-0260 (HX) PAD: 1214 CRESCENT ST E 50 FT OF LOT 26 + W 28 FT ...	296.23	1,293						
LEE JAMES R 31-19-31-504-0300-0170 PAD: 1203 CRESCENT ST LOT 17 BLK 3 BEL-AIR	1,691.74	1,294						
MYER ROBERT S 31-19-31-504-0300-0250 (HX)	474.80	1,295						

NAME-PARCEL NUMBER	TAXES DUE	SEC. #
DAVIS DIVERSIFIED INC 31-19-31-524-0100-0090 PAD: 2432 WASHINGTON CT LOTS 9 & 10	629.03	1,375
PENICK MYRTLE L 31-19-31-524-0500-0140 (HX) PAD: 1307 WYNWOOD DR LOT 14 + E 26 FT OF LOT 13 ...	595.15	1,376
RENFRO EFFIE B 31-19-31-524-0600-0090 (HX) PAD: 2409 ADAMS CT LOT 9 + N 20 FT OF LOT 10 ...	668.65	1,377
FINTO VICTOR A JR & GOULD CARNELA C 31-19-31-524-1200-0020 (HX) PAD: 2403 STEVENS AVE S 1/3 OF LOT 2 + ALL LOT 3 + ...	187.61	1,378
CARL DANN A 31-19-31-524-1200-0060 (HX) PAD: 2400 DECOTTES AVE LOT 6 + N 2/3 OF LOT 7 BLK 12 *****WASHINGTON OAKS SEC 2 *****PB 16 PG 87	557.33	1,379
MILLER VINIE G ENGRAM TOMAHNA Y 31-19-31-525-0A00-0060 (HX) PAD: 110 HUGHES AVE	454.69	1,380
BYRD PAMALIN D 31-19-31-525-0B00-0150 (HX) PAD: 121 HUGHES AVE	556.47	1,381
WALTON MALACHI & ELLA J 31-19-31-525-0B00-0220 (HX) PAD: 107 HUGHES AVE	185.61	1,382
JONES LAWRENCE E 31-19-31-525-0B00-0240 (HX) PAD: 103 HUGHES AVE	598.76	1,383
ALEXANDER REGINO JR 31-19-31-525-0C00-0080 (HX) PAD: 100 DREW AVE	658.05	1,384
PERRY GRETCHEN D 31-19-31-525-0C00-0230 (HX) PAD: 130 DREW AVE	985.32	1,385
BURMEISTER BRIAN G SAUER ANDREW 31-19-31-525-0C00-0300 PAD: 131 LANGSTON DR	1,498.68	1,386
GOLDEN EUGENE & JUANITA 31-19-31-525-0C00-0400 (HX) PAD: 111 ANDERSON AVE	693.06	1,387
FORD BRENDA S 31-19-31-525-0C00-0420 (HX) PAD: 107 ANDERSON AVE	578.70	1,388
ROBINSON WILLIE MAE 31-19-31-525-0J00-0010 (HX) PAD: 131 DREW AVE	986.08	1,389
HEDLEY JOSEPH L & RUSSELL 31-19-31-525-0J00-0110 (HX) PAD: 103 DREW AVE	904.13	1,390
*****CEDAR HILL REPLAT *****PB 63 PGS 96 97 & 98 PINECREST HOMES LLC STE 200 31-19-31-527-0000-0010	424.14	1,391
PINECREST HOMES LLC STE 200 31-19-31-527-0000-0020	424.14	1,392
PINECREST HOMES LLC STE 200 31-19-31-527-0000-0030	424.14	1,393
PINECREST HOMES LLC STE 200 31-19-31-527-0000-0040	424.14	1,394
PINECREST HOMES LLC STE 200 31-19-31-527-0000-0050	424.14	1,395
PINECREST HOMES LLC STE 200 31-19-31-527-0000-0070	424.14	1,396
PINECREST HOMES LLC STE 200 31-19-31-527-0000-0090	424.14	1,397
PINECREST HOMES LLC STE 200 31-19-31-527-0000-0100	424.14	1,398
LEWIS JEROME & GAUCHTISE D 31-19-31-527-0000-0560	423.14	1,399
RODRIGUEZ ERVIN G DE LA TORRE NORMA 31-19-31-527-0000-0580	424.14	1,400
JOHNSON RONDA C & ALPHONSO 31-19-31-527-0000-1120 PAD: 352 MCKAY BLVD -----SEC 32 TWP 19 RING 31-----	424.14	1,401
RIVERS EUGENE 32-19-31-300-004A-0000 PAD: 1600 SIPES AVE	553.17	1,402
JONES JOE HEIRS C/O JOE JONES 32-19-31-300-0060-0000 PAD: 2845 CELERY AVE	1,981.55	1,403
WYMAN FIELDS FOUNDATION INC 32-19-31-300-018B-0000	11,084.68	1,404
WYMAN FIELDS FOUNDATION INC 32-19-31-300-023A-0000	7,094.91	1,405
JONES ANGELA G WILLIAMS YEKERTINA ET AL 32-19-31-300-027E-0000 PAD: 2551 E 20TH ST	1,049.00	1,406
SMITH BERNIE 32-19-31-300-0290-0000	66.72	1,407
MADISON WILLIE B HEIRS C/O HUBERT MADISON 32-19-31-300-032C-0000 PAD: 2191 GRANBY AVE	747.13	1,408
FRISON RUTH L 32-19-31-300-0360-0000 (HX) PAD: 2180 CHURCH ST	171.18	1,409
OLIVER THEODORE R 32-19-31-300-0370-0000 PAD: CHURCH ST	232.22	1,410
CHURCH MORNING GLORY MISS BAPTIST 32-19-31-300-0380-0000 PAD: E 21ST ST	909.40	1,411
WILLIAMS JACQUELINE E 32-19-31-300-049B-0000 (HX) PAD: 2945 DIXON AVE	337.73	1,412
HILL MABLE & BERNICE MC KINNEY & HARRY HILL & ET AL 32-19-31-300-0540-0000 (HX) PAD: 2054 SIPES AVE	388.70	1,413
COLEMAN ERMA B ET AL C/O JOYCE HAYES 32-19-31-300-0550-0000 (HX) PAD: 3020 E 21ST ST	1,265.90	1,414
JACKSON DOMELIA J 32-19-31-300-0590-0000 PAD: 3021 E 21ST ST	582.88	1,415
CAMBRIDGE GEORGE & SARAH MAE 32-19-31-300-0630-0000 (HX) PAD: 2156 SIPES AVE	469.29	1,416
P L W PARTNERSHIP 32-19-31-300-065A-0000 PAD: SIPES AVE	99.24	1,417
HILLERY EMANUEL L & HILLERY ANNIE R 32-19-31-300-0660-0000 PAD: 2160 SIPES AVE *****THOMAS ADD TO MIDWAY *****PB 7 PG 49	952.61	1,418
CRIBB HENRIETTA & GAIL E 32-19-31-501-0000-0140 PAD: 1970 SIPES AVE	545.20	1,419
CRIBB HENRIETTA & GAIL E 32-19-31-501-0000-0150 PAD: 1960 SIPES AVE	432.45	1,420
DEANER MERLE 32-19-31-501-0000-0160 PAD: SIPES AVE	42.58	1,421

NAME-PARCEL NUMBER	TAXES DUE	SEC. #
JENKINS HEALIE 32-19-31-501-0000-0070 (HX) PAD: 1950 SIPES AVE	167.52	1,422
CONFIDENTIAL PER STATUTES 119.07(03)(I) CID# 246 32-19-31-501-0000-0140 (HX) LOTS 14 + 15	886.37	1,423
GRAMLING SHARON 32-19-31-501-0000-0160 PAD: WATER ST LOTS 16 + 17	123.15	1,424
SMITH MARIE L HEIRS C/O KARENE T SMITH 32-19-31-501-0000-0180 PAD: 1911 WATER ST LOTS 18 + 19	1,178.11	1,425
JACKSON DOROTHY E 32-19-31-501-0000-0200 PAD: WATER ST	446.94	1,426
JACKSON DOROTHY M 32-19-31-501-0000-0230 PAD: WATER ST	62.58	1,427
JACKSON DOROTHY M 32-19-31-501-0000-0240 (HX) PAD: 1941 WATER ST	479.53	1,428
MC FADDEN WILLIE L & MC FADDEN LORENZO ET AL C/O MC FADDEN L 32-19-31-501-0000-0250 PAD: 1951 WATER ST LOTS 25 + 26	522.09	1,429
THOMAS RUBY L & MARRON FRANKIE 32-19-31-501-0000-0290 (HX) PAD: 3004 E 20TH ST LOT 29 + E 1/2 OF LOT 30 *****ROSELAND PARK *****PB 7 PG 51	198.05	1,430
MANNING MARCELL 32-19-31-502-0000-0010 PAD: 1995 1ST DR LOTS 1 + 2	680.57	1,431
FEMUKA HENRIETTA & WILLIAMS EMILY M ET AL TC10 32-19-31-502-0000-0040 PAD: ROSEBERRY LN NAGAN LAWRENCE D 32-19-31-502-0000-00A5 PAD: BURROWS LN S 125 FT OF E 71.9 FT OF LOT A HARDY LARRY D & LILLY RUTH 32-19-31-502-0000-00AA (HX) PAD: 1731 BURROWS LN N 50 FT OF S 275 FT OF W 120 ...	107.69	1,433
COOKS JACQUELINE Y 32-19-31-502-0000-0130 (HX) PAD: 1813 ROSEBERRY LN	201.64	1,434
FEMUKA HENRIETTA & WILLIAMS EMILY M ET AL 32-19-31-502-0000-0230 (HX) PAD: 1738 ROSEBERRY LN	200.64	1,435
FEMUKA HENRIETTA & WILLIAMS EMILY M ET AL 32-19-31-502-0000-0240 PAD: 1750 ROSEBERRY LN LOTS 24 25 & 26	608.70	1,436
MIKE EDWIN T SR & MIKE EDWIN T JR & MIKE CHRISTY ET AL 32-19-31-502-0000-0280 PAD: 1798 ROSEBERRY LN	254.04	1,438
JOHNSON JOHN J HEIRS ATTN EDITH M JOHNSON 32-19-31-502-0000-0320 PAD: 1924 2ND DR	109.18	1,439
HENRY LUVINA 32-19-31-502-0000-0380 PAD: 1955 2ND DR	84.75	1,440
JACKSON DONTAVIS L & DONTERRILL J JACKSON & JACKSON DONTAY JTS 32-19-31-502-0000-0460 PAD: 1940 3RD DR *****ROSELAND PARKS 1ST ADD *****PB 7 PG 66	85.75	1,441
WOODWARD ANGELA & MARVIN 32-19-31-503-0000-0010 (HX) PAD: 1883 ROSEBERRY LN ALL LOT 1 & NLY 20 FT OF LOT 2	404.79	1,442
CHURCH GREGGS CHAPEL AVE 32-19-31-503-0000-0070 PAD: HUGHEY AVE	22.19	1,443
CHURCH AFRICAN METHODIST EPISCOPAL 32-19-31-503-0000-0090 PAD: HUGHEY AVE	85.75	1,444
BRYANT JOE & ANNER HEIRS C/O CORA BROWN 32-19-31-503-0000-0110 PAD: 1945 3RD DR LOTS 11 + 12	169.68	1,445
SMITH STANLEY 32-19-31-503-0000-0220 (HX) PAD: 2005 BURROWS LN	456.40	1,446
SMITH ANNA T 32-19-31-503-0000-0350 PAD: SOUTH ST	80.42	1,447
THOMAS ANNIE BELL 32-19-31-503-0000-0360 (HX) PAD: 1980 SOUTH ST *****STEVENS ADD TO MIDWAY *****PB 7 PG 38	188.75	1,448
WOODS MANDRA L J 32-19-31-505-0A00-007A (HX) PAD: 2550 CRAWFORD DR LOT 7 (LESS N 117.5 FT) BLK ...	400.69	1,449
ASHE BEATRICE 32-19-31-505-0A00-0120 (HX) PAD: 2500 CRAWFORD DR LOT 12 (LESS N 117.5 FT) BLK ...	407.01	1,450
MOORE WILLIE J 32-19-31-505-0B00-0060 (HX) PAD: 2561 CRAWFORD DR	294.43	1,451
MIKE EDDIE & SANDRA 32-19-31-505-0B00-0110 PAD: 2511 CRAWFORD DR	890.38	1,452
DAVIS TURNER G DAVIS WHITLEY JR HEIRS TC50 32-19-31-505-0B00-0250 PAD: 2301 BRISSON AVE	315.68	1,453
ALLEN AGNES J LIFE EST (ALLEN VIVIAN) 32-19-31-505-0B00-026A (HX) PAD: 2402 BYRD AVE LOT 26 (LESS N 80 FT) BLK B ...	1,472.04	1,454
ALLEN AGNES J 32-19-31-505-0B00-027A PAD: BYRD AVE S 47.5 FT OF N 127.5 FT OF ...	51.86	1,455
WILLIAMS Gwendolyn M & WILLIAMS JOYCE A 32-19-31-505-0B00-0360 (HX) PAD: 2470 BYRD AVE	577.49	1,456
ROBINSON FANNIE HEIRS C/O SEARON EDWARDS 32-19-31-505-0B00-0390 (HX) PAD: 2490 BYRD AVE	526.57	1,457
ROBINSON JAMES F & B J C/O GLADYS MITCHELL 32-19-31-505-0B00-0400 PAD: BYRD AVE LOTS 40 + 41 BLK B A B ...	204.36	1,458
ROBINSON B J ATTN SEARON EDWARDS 32-19-31-505-0B00-0420 PAD: BYRD AVE	103.69	1,459
BYRD RATTIE M & BYRD EULETHA L 32-19-31-505-0B00-0500 (HX) PAD: 2370 GRANBY ST COVER ELICE R & BERTHA M C/O SORORITY WICKELIE	322.89	1,460

NAME-PARCEL NUMBER	TAXES DUE	SEC. #
32-19-31-505-0C00-003A PAD: BYRD AVE BEG SE COR LOT 3 RUN W 47.72 ...	84.26	1,462
BYRD JOYCE & RALPH 32-19-31-505-0C00-0160 PAD: BYRD AVE LOTS 16 + 17 BLK C A B ...	87.04	1,463
MARTIN EDDIE 32-19-31-505-0C00-0450 PAD: E 46 SR SLY 160 FT OF LOT 45 BLK C A ...	87.04	1,463
LYONS PATRICIA L & LYONS REKEESHA M 32-19-31-505-0C00-0500 (HX) PAD: 2590 E 46 SR LOT 50 (LESS N 110 FT) BLK C ...	818.92	1,464
*****DIXIE TERRACE *****PB 8 PG 53	343.98	1,465
WILLIAMS STERMON 32-19-31-506-0A00-0010 (HX) PAD: 2401 E 20TH ST	70.05	1,466
WILLIAMS STERMON 32-19-31-506-0A00-0020 PAD: BRISSON	547.38	1,467
LUSTER MICHAEL 32-19-31-506-0A00-0050 (HX) PAD: 2031 BRISSON AVE	600.16	1,468
MITCHELL KENNY 32-19-31-506-0A00-0070 (HX) PAD: 2051 BRISSON AVE LOTS 7 8 9 16 17 + 18 BLK A	548.47	1,469
MOORE EASTER 32-19-31-506-0B00-0090 PAD: 2189 BRISSON AVE LOTS 9 + 10 BLK B	70.05	1,470
MOORE EASTER 32-19-31-506-0B00-0160 PAD: DIXIE AVE	87.29	1,471
THORNE MARGARET & ERNEST 32-19-31-506-0C00-0090 PAD: N DIXIE AVE	259.82	1,472
THORNE MARGARET & ERNEST 32-19-31-506-0C00-0100 (HX) PAD: 2075 N DIXIE AVE	213.19	1,473
BAKER ANNIE J R 32-19-31-506-0D00-0080 (HX) PAD: 2161 DIXIE AVE	71.05	1,474
WILLIAMS STERMON 32-19-31-506-0E00-0010 PAD: E 20TH ST N 110 FT OF E 50 FT OF W 100 ...	489.86	1,476
*****DIXIE TERRACE 1ST ADD *****PB 10 PG 29	138.12	1,475
STRINGER THEORY & DEBORAH R 32-19-31-507-0F00-0030 PAD: HURSTON AVE LOTS 3 + 4 BLK F	501.49	1,477
LOWERY WYNNER J 32-19-31-507-0F00-0090 (HX) PAD: 2090 HURSTON AVE S 75 FT OF LOTS 9 & 10 BLK F	70.05	1,478
DAVIS ELTON HEIRS C/O REGINA JACKSON 32-19-31-507-0G00-0130 (HX) PAD: 2070 HENRI AVE	1,040.05	1,479
DAVIS ELTON HEIRS 32-19-31-507-0G00-0140 PAD: HENRI AVE	325.99	1,480
BURLEY EMMA J & COLIN 32-19-31-507-0I00-0060 PAD: 2455 E 21ST ST LOT 6 + E 25 FT OF LOT 5 BLK I	276.71	1,481
BROWN JAMES E & SMITH JANET A 32-19-31-507-0I00-0170 (HX) PAD: 2551 E 21ST ST LOT 17 + E 33 FT OF LOT 16 *****THOMAS 2ND ADD TO MIDWAY *****PB 11 PG 97	92.84	1,482
WHITE EVA M 32-19-31-508-0000-0020 (HX) PAD: 2000 JACK CT	496.33	1,483
MITCHELL CLEVELAND M & GAYLAR 32-19-31-508-0000-0050 PAD: JACK CT	94.60	1,484
WILLIAMS JACQUELINE & PARKER PAUL D & WILLIAMS WILLIE L 32-19-31-508-0000-0060 PAD: 2031 JACK CT	75.38	1,489
WILLIAMS ROSA LEE HEIRS & WILLIAMS JACQUELINE 32-19-31-508-0000-0070 PAD: JACK CT	1,085.93	1,490
*****DIXON SUBD REVISED PLAT *****PB 10 PG 30	604.37	1,488
LIGHTBOURNE LUVENIA H 32-19-31-509-0000-0100 PAD: 2970 DIXON AVE	239.32	1,485
*****REEVES SUBD *****PB 10 PG 36	191.37	1,486
LEE EMMA J 32-19-31-510-0000-0090 (HX) PAD: 3000 DIXON AVE LOTS 9 + 10	192.45	1,487
*****DIXON SUBD 1ST ADD *****PB 11 PG 31	192.45	1,487
HARDY SHERYL A M & GREGORY K 32-19-31-511-0000-0030 (HX) PAD: 2965 DIXON AVE LOTS 3 + 4	604.37	1,488
*****VEINOS ADD TO MIDWAY *****PB 7 PG 67	75.38	1,489
BROWN TRAVIS K & CANDACE J 32-19-31-512-0000-0060 (HX) PAD: 2154 CENTER ST LOTS 6 + 7	1,085.93	1,490
HILLERY HERBERT L 32-19-31-512-0000-0110 PAD: CENTER ST	256.92	1,491
HILLERY HERBERT L 32-19-31-512-0000-0120 PAD: 2163 CENTER ST	256.92	1,491
HINSON DELIAH 32-19-31-512-0000-0140 (HX) PAD: 2185 CENTER ST LOTS 14 + 15	697.65	1,492
*****MIDWAY *****PB 1 PG 41	95.77	1,493
LITTLES JOSIE & LITTLES CYNTHIA 32-19-31-513-0000-0010 PAD: 2221 GRANBY ST LOTS 1 + 2	455.24	1,494
HILLERY EMANUEL L 32-19-31-513-0000-0060 PAD: GRANBY ST LOTS 6 + 7 (LESS N 15 FT OF ...	578.56	1,495
AYTCH ETHEL M 32-19-31-513-0000-0120 PAD: 2220 CHURCH ST	578.56	1,495
MILLER DANIEL G MILLER EDDIE JR 32-19-31-513-0000-0170 (HX) PAD: 2280 CHURCH ST LOT 17 & N 1/2 LOT 18 ...	1,062.70	1,496
MILLER DOROTHY HEIRS C/O DANIEL MILLER 32-19-31-513-0000-0180 PAD: 2280 CHURCH ST S 1/2 LOT 18 & LOT 19 ...	56.95	1,497
MILLER DOROTHY 32-19-31-513-0000-0200 PAD: CHURCH ST	40.04	1,498
CHURCH PROGRESS MISSIONARY BAPTIST 32-19-31-513-0000-0560 PAD: RANDALL ST LOTS 56 57 & 58 ...	26.90	1,499

NAME-PARCEL NUMBER	TAXES DUE	SEC. #	NAME-PARCEL NUMBER	TAXES DUE	SEC. #	NAME-PARCEL NUMBER	TAXES DUE	SEC. #
BAPTIST 32-19-31-513-0000-0590 PAD: 2850 MIDWAY AVE LOTS 59 + 60			C/O MARY OLIVER 32-19-31-513-0000-2850 PAD: 2431 WATER ST			33-19-31-300-1250-0000 PAD: BEARDALL AVE	1,719.80	1,588
HILLS FREDDIE HEIRS C/O PAULINE KNIGHT 32-19-31-513-0000-0610 PAD: RANDALL ST	57.95	1,500	VINSON CAROLYN & TAYLOR MARY & LITTLE ENOCH J 32-19-31-513-0000-2860 PAD: 2451 WATER ST	57.95	1,543	GREEN ROOSEVELT 33-19-31-300-125B-0000 PAD: 2450 BEARDALL AVE	299.82	1,589
LYONS TINA & AMBERS LEE B 32-19-31-513-0000-0650 PAD: RANDALL ST LOTS 65 + 66	112.88	1,501	MILLER BENNIE JR 32-19-31-513-0000-2890 (HX) PAD: 3010 E 46 SR LOTS 289 + 290	187.87	1,544	GREEN ROOSEVELT 33-19-31-300-125C-0000 PAD: BEARDALL AVE		
FELTON JOSEPH & MINNIE & FERKINS CHARLES 32-19-31-513-0000-0710 PAD: 2200 WATER ST	501.57	1,502	ROBINSON ROSALEE 32-19-31-513-0000-2950 PAD: 2450 SIPES AVE	528.49	1,545	*****MERRINETHER TERRACE *****PB 9 PG 70 AMERICAN LAND DEV OF CENTRAL FLA LLC	418.25	1,590
COLE VERNETTE 32-19-31-513-0000-0880 PAD: WATER ST	56.95	1,503	MARRERO MARTIN A 32-19-31-513-0000-2970 PAD: 2470 SIPES AVE	472.38	1,546	33-19-31-501-0000-00A0 PAD: HUGHEY ST LOTS A & 1-12	383.81	1,591
HOWARD ROBERTA OR JACKSON MARYANN OR COLE FREDERICK 32-19-31-513-0000-0890 (HX) PAD: 2281 WATER ST LOTS 89 & 90	194.40	1,504	STRINGER THEORY & DEBORAH R 32-19-31-513-0000-2980 PAD: 2480 SIPES AVE LOTS 298 & 299	584.31	1,547	AMERICAN LAND DEV OF CENTRAL FLA LLC 33-19-31-501-0000-0130 LOTS 13-24		
CHESTNUT CATHERINE 32-19-31-513-0000-0930 PAD: SIPES AVE	56.95	1,505	EVANS MATTIE L LIFE EST (HILLERY EDWARD C) 32-19-31-513-0000-300A PAD: 2497 SIPES AVE E 1/2 OF LOT 300	422.46	1,548	*****MERIWETHERS SURVEY F T *****DB 139 PG 499	235.31	1,592
HILLERY EMANUEL L 32-19-31-513-0000-0990 PAD: SIPES AVE	56.95	1,506	*****PALM POINT *****PB 50 PGS 69 THRU 71	898.93	1,549	HILLERY CASSANDRA R & LONNIE 33-19-31-502-0000-0040 (HX) PAD: 1985 SIPES AVE	197.05	1,593
BASKIN GEORGE 32-19-31-513-0000-1020 PAD: GRANBY ST	56.95	1,507	THOMPSON LOUISE 32-19-31-514-0000-0050 (HX) PAD: 2417 DAFFADIL TER			JACKSON BERTHA R J 33-19-31-502-0000-0060 (HX) PAD: 1991 SIPES AVE LOT 6 (LESS RD)	134.97	1,594
HILLERY EMANUEL L 32-19-31-513-0000-1080 PAD: GRANBY ST	56.95	1,508	*****CELESTY LAKES PHASE 1 *****PB 62 PGS 75 & 76			BARRETT CAROLYN LIFE EST (WILLIAMS FERMAN) 33-19-31-502-0000-0130 (HX) PAD: 2010 RUT ST		
HILLERY EMANUEL L 32-19-31-513-0000-1090 PAD: GRANBY ST	56.95	1,509	*****ALL A/17 A/18 A/21 & A/23B	446.31	1,550	LOTS 13 + 14 F T MERIWETHERS ...		
HILLERY R T & TARA G 32-19-31-513-0000-1100 PAD: GRANBY ST	56.95	1,510	ST VIL PIERRE P & ANEKA M 32-19-31-515-0000-0700 PAD: 248 FAIRFIELD DR	446.31	1,551	*****MORGANS ADD TO CANAAN *****PB 8 PG 4	448.01	1,595
HILLERY EMANUEL L 32-19-31-513-0000-1150 (HX) PAD: 2370 CHURCH ST LOTS 115 116 117 & 118	1,617.59	1,511	GARAY ALVARO E 32-19-31-515-0000-0730 PAD: 242 FAIRFIELD DR	446.31	1,552	PETTIFORD MILDRED 33-19-31-504-0000-0010 PAD: 3400 LINCOLN ST	649.33	1,596
ALEXANDER REGINO JR & ALEXANDER FREDERICK A 32-19-31-513-0000-1230 PAD: 2321 CHURCH LOT 124-2339 LOTS 123 & 124	801.27	1,512	LOZANO CESAR A 32-19-31-515-0000-0750 PAD: 238 FAIRFIELD DR	446.31	1,552	JONES ANDREW L & MARY L 33-19-31-504-0000-0020 (HX) PAD: 3410 LINCOLN ST LOTS 2 3 + 4		
FORD DORA C/O MAIEKA STEPHENS 32-19-31-513-0000-1340 PAD: CENTER ST	57.95	1,513	GUMBLE JOSEPH & ASHLEY 32-19-31-515-0000-0960 PAD: 101 PINEFIELD DR	2,281.02	1,553	*****WOODRUFFS SUBD SETH *****PB 3 PG 56	17.61	1,597
CARPENTER ANGELA L 32-19-31-513-0000-1400 PAD: 2380 CENTER ST	109.16	1,514	ARNOLD LORRAINE 32-19-31-515-0000-1370 PAD: 239 FAIRFIELD DR	446.31	1,554	CHURCH NEW BETHEL A M E 33-19-31-505-0000-0010 PAD: 3571 MAIN ST	59.45	1,598
THOMPSON HANDY & LIZZIE MAE 32-19-31-513-0000-1440 PAD: 2331 CENTER ST	819.24	1,515	-----SEC 33 TWP 19 RNG 31-----			JAMES GUS C/O JAMES ROBINSON 33-19-31-505-0000-0020 PAD: MAIN ST	607.03	1,599
BLOCKER EARNEST HEIRS C/O EMANUEL L HILLERY 32-19-31-513-0000-1510 PAD: 2851 MIDWAY 2300 RANDALL LOTS 151 + 152	1,854.64	1,516	AMERICAN LAND DEV OF CENTRAL FLA LLC 33-19-31-300-0200-0000 PAD: BEARDALL AVE	830.48	1,555	1/2 INTEREST IN LOT 2 SETH ...		
RANDALL SHIRLEY & INEDIOUMA SHIRLEY R 32-19-31-513-0000-1550 PAD: 2340 RANDALL ST	478.25	1,517	AMERICAN LAND DEV OF CENTRAL FLA LLC 33-19-31-300-0210-0000	2,391.66	1,556	JOHNSON BONITA 33-19-31-505-0000-0090 PAD: 2185 JITWAY LOTS 9 + 10 SETH WOODRUFFS ...		
DAVIS JOSIE M 32-19-31-513-0000-1630 PAD: 2331 RANDALL ST LOTS 163 164 + 165	884.09	1,518	BOYKINS CHARLIE L SR & RUBY L 33-19-31-300-040A-0000 (HX) PAD: 3450 GARBO JACK LN	203.35	1,557	*****CANAAN *****PB 1 PG 103	159.86	1,600
HILLERY BEN II 32-19-31-513-0000-1750 PAD: 2340 WATER ST	491.11	1,519	CHRISTIAN RUFUS & CHRISTIAN KIZZIE 33-19-31-300-041B-0000 (HX) PAD: 2070 MUDDY LN	297.19	1,558	THOMPSON ROSSIE M 33-19-31-506-0100-0050 PAD: LINCOLN ST LOTS 5 + 6 BLK 1	159.86	1,601
JOHNSON CHRISTINE F & FRAZIER ROBERT H 32-19-31-513-0000-1760 PAD: 2350 WATER ST	410.17	1,520	EDWARDS NIKKIVON D 33-19-31-300-041F-0000 (HX) PAD: 3380 GARBO JACK LN	203.35	1,559	KELLEY CARIE & LELA 33-19-31-506-0200-0040 PAD: 3651 LINCOLN ST LOTS 4 + 5 BLK 2	190.75	1,602
COTTON LUREN & DAVIS JOE M JR & DAVIS JAMES E ET AL 32-19-31-513-0000-1840 PAD: 2341 WATER ST LOTS 184 + 185	112.88	1,521	EDWARDS NIKKIVON D 33-19-31-300-041G-0000 PAD: 3370 HUGHEY ST	78.38	1,560	JONES MILLIE 33-19-31-506-0200-0110 PAD: 3720 MAIN ST LOT 11 & E 10 FT OF LOT 10 ...	729.76	1,603
HILLERY JESSIE M 32-19-31-513-0000-1860 PAD: 2351 WATER ST	397.39	1,522	ROBINSON ELOISE R 33-19-31-300-041H-0000 (HX) PAD: 3360 GARBO JACK LN	279.42	1,561	BROWN JOYCE S 33-19-31-506-0500-0010 PAD: MAIN ST	80.93	1,604
HILLERY JESSIE M 32-19-31-513-0000-1870 PAD: WATER ST	56.95	1,523	JENKINS NEALIE 33-19-31-300-044A-0000 PAD: HUGHEY ST	105.44	1,562	BROWN JIMMIE & BEULAH 33-19-31-506-0500-0020 PAD: 3629 MAIN ST	539.78	1,605
HILLERY JESSIE M & BENJAMIN JR 32-19-31-513-0000-1880 (HX) PAD: 2371 WATER ST	192.40	1,524	RAWLS ADA M 33-19-31-300-0570-0000	71.06	1,563	CHURCH NEW BETHAL A M E 33-19-31-506-0500-0030 PAD: 3615 MAIN ST	17.61	1,606
HILLERY EMANUEL 32-19-31-513-0000-1900 PAD: 3000 KINGS RD	235.40	1,525	RAWLS ADA 33-19-31-300-057A-0000	17.72	1,564	CHURCH NEW BETHEL A M E & 33-19-31-506-0500-0040 PAD: 3611 MAIN ST	17.61	1,607
HILLERY CHARLIE HEIRS C/O HILLERY PHYLLIS 32-19-31-513-0000-1990 PAD: 2360 SIPES AVE LOTS 199 & 200	691.12	1,526	JONES JOHN H & MILLIE J 33-19-31-300-0580-0000	93.74	1,565	CHURCH NEW BETHEL A M E & 33-19-31-506-0500-0050 PAD: 3611 MAIN ST	18.61	1,608
MARTIN LONNIE JR & MARTIN EDITH M 32-19-31-513-0000-2040 (HX) PAD: 2421 GRANBY ST	180.42	1,527	SANDERS LAKEITHA & BURKE ULYSSES HEIRS 33-19-31-300-0600-0000 (HX) PAD: 3320 LINCOLN ST	168.52	1,566	CHURCH NEW BETHEL A M E & 33-19-31-506-0500-0060 PAD: 3611 MAIN ST	18.61	1,608
CHURCH MORNING GLORY MISSIONARY BAPTIST 32-19-31-513-0000-2090 PAD: 2600 E 46 SR LOTS 209 + 210	26.90	1,528	COLE VERNETTE 33-19-31-300-0680-0000 PAD: 2041 SIPES AVE	487.63	1,567	MOBLEY FREDDIE SR ET AL 33-19-31-506-0500-0050 PAD: MAIN ST	81.93	1,609
HILLERY SHAMM L 32-19-31-513-0000-2130 PAD: CHURCH ST	56.95	1,529	WILLIAMS MARTHA M J & SMITH MAMIE L 33-19-31-300-0810-0000 PAD: 3248 MAIN ST	717.25	1,568	BROWN ROSA T LIFE EST & WILLIAMS ANTHONY ET-AL 33-19-31-506-0600-0040 PAD: 3647 MAIN ST	708.40	1,610
HILLERY SHAMM L 32-19-31-513-0000-2140 PAD: 2430 CHURCH ST	557.38	1,530	SINGLETON LAZETT M & WILLIAMS THEODORE JR 33-19-31-300-0830-0000	93.07	1,569	PINKNEY CHESTER 33-19-31-506-0600-0050 (HX) PAD: 3643 MAIN ST LOTS 5 6 7 + 8 BLK 6	296.54	1,611
EVANS ANDREW & BLAKE JUNIOR & LYONS GARFIELD ET AL TRS 32-19-31-513-0000-2200 PAD: CHURCH ST	57.95	1,531	HARRIS GAIL D & DENNIS LAWSON C & WILLIAMS LE LOIS D ET AL 33-19-31-300-083A-0000 PAD: 3330 MAIN ST	1,628.69	1,570	JACKSON LAWRENCE W 33-19-31-506-0700-0040 PAD: 3711 MAIN ST	202.86	1,612
WILLIAMS JOHNNIE M 32-19-31-513-0000-2270 (HX) PAD: 2471 CHURCH ST	753.10	1,532	WILLIAMS THEODORE JR 33-19-31-300-083D-0000 (HX) PAD: 3425 LINCOLN ST	342.22	1,571	SAMS MATTIE L & MENEFFEE REGINALD J 33-19-31-506-0700-0090 (HX) PAD: 3710 WASHINGTON ST	1,580.27	1,613
WILLIAMS JOHNNIE M 32-19-31-513-0000-2280 PAD: CHURCH ST	56.95	1,533	BUTLER ANDREW L & LEURIA J 33-19-31-300-083E-0000 (HX) PAD: 3415 LINCOLN ST	640.39	1,572	RICHARDSON RICKY & SCHARELL 33-19-31-506-0800-0070 PAD: 3728 WASHINGTON ST		
SCURRY RUBY J & SCURRY HERBERT L & MC GOWN ANNETTE 32-19-31-513-0000-2310 PAD: CENTER ST	57.95	1,534	JOHNSON THELMA J LIFE EST (JONES ANDREW L & MARY L) 33-19-31-300-0860-0000 PAD: 3520 MAIN ST	527.20	1,573	*****PACKARDS 1ST ADD TO MIDWAY *****PB 2 PG 104	205.35	1,614
GIPSON LILLIAN R & GIPSON HENRY C 32-19-31-513-0000-2400 PAD: CENTER ST	57.95	1,535	WHITE JAMES 33-19-31-300-0880-0000 PAD: DEEPWATER AVE	61.76	1,574	WILLIAMS EDDIE & WILLIAMS IVIN & JONES NATHLIE 33-19-31-507-0000-0110 (HX) PAD: 2208 BROADWAY LOTS 11 + 12 J O PACKARDS ...	455.14	1,615
WILLIAMS LIZZIE M 32-19-31-513-0000-2470 (HX) PAD: 2461 CENTER ST	201.57	1,536	CHURCH NEW BETHEL A M E 33-19-31-300-0890-0000 PAD: MAIN ST	61.40	1,575	BARFIELD EVELYN HEIRS & RANDALL JOYCE 33-19-31-507-0000-0210 PAD: 2211 BROADWAY	109.83	1,616
RANDALL GUSSIE MAE 32-19-31-513-0000-2520 (HX) PAD: 2410 RANDALL ST	192.40	1,537	NATHAN INGRID B & EDNA BURTON 33-19-31-300-0930-0000 PAD: MAIN ST	145.56	1,577	CHESTNUT CATHERINE 33-19-31-507-0000-0220 PAD: 2221 BROADWAY LOTS 22 + 23 J O PACKARDS ...	415.02	1,617
LEE GLORIA P PERSONAL REP FOR EST OF PERCY H LEE 32-19-31-513-0000-2570 PAD: 2460 RANDALL ST	479.38	1,538	WILLINGHAM DONNA & WILLIAM B LIFE EST 33-19-31-300-0950-0000 PAD: MAIN ST	903.68	1,578	BAILEY ISAIAS H 33-19-31-507-0000-0440 PAD: 2231 GREENWAY	492.34	1,618
SCURRY RUBY J & SCURRY HERBERT L & MC GOWN ANNETTE 32-19-31-513-0000-2590 PAD: 2480 RANDALL ST	57.95	1,539	LOWERY REGINALD B SR 33-19-31-300-0960-0000 PAD: 3301 MAIN ST	1,444.24	1,579	STALEY ELLIS R II 33-19-31-507-0000-0550 PAD: 2240 DOLARWAY	167.52	1,619
WILLIAMS EMMA C/O EMMA J YOUNG 32-19-31-513-0000-2730 PAD: WATER ST	192.40	1,541	SMITH DEBORAH E & HOWELL RICHARD L 33-19-31-300-0980-0000 PAD: 3345 MAIN ST	601.37	1,580	WILLINGHAM MEDIA M 33-19-31-507-0000-0560 (HX) PAD: 2250 DOLARWAY	554.97	1,620
STRINGER QUEEN V 32-19-31-513-0000-2780 (HX) PAD: 2460 WATER ST	443.02	1,542	WASHINGTON LUDY HEIRS C/O TINA Y EUDELL 33-19-31-300-1050-0000 PAD: 3621 WASHINGTON ST	337.05	1,581	CAMPBELL SHARON 33-19-31-507-0000-0730 PAD: 2330 BROADWAY LOTS 73 & 74 J O PACKARDS ...	353.24	1,621
			ROSIER HENRY & MURIEL C/O JAMES H ROSIER 33-19-31-300-1080-0000 PAD: WASHINGTON ST	83.62	1,582	HILL BRENDA 33-19-31-507-0000-0770 (HX) PAD: 2360 BROADWAY LOTS 77 + 78 J O PACKARDS ...	557.68	1,622
			PERRY WILLIAM 33-19-31-300-1090-0000 PAD: WASHINGTON ST	520.27	1,583	MOSES DOROTHY 33-19-31-507-0000-0810 (HX) PAD: 3201 MIDWAY AVE LOTS 81 + 82 J O PACKARDS ...	499.16	1,623
			PERRY MATTIE HEIRS ET AL C/O JOHNNIE L WILLIAMS 33-19-31-300-1100-0000 PAD: 3705 WASHINGTON ST	917.28	1,584	WILLIAMS ESTELLA HEIRS C/O BARBARA WILLIAMS 33-19-31-507-0000-0910 PAD: 2300 GREENWAY LOTS 91 + 92 J O PACKARDS ...	418.03	1,624
			COLE VERNETTE 33-19-31-300-1130-0000 PAD: 2306 BEARDALL AVE	570.29	1,585	WILLIAMS LAZETT 33-19-31-507-0000-0930 PAD: 2320 GREENWAY	109.83	1,625
			EUDELL JANNIE 33-19-31-300-1170-0000 PAD: 3716 EUDELL DR	183.13	1,586	ROLAND WILLIE & KATHERINE FRIERSON 33-19-31-507-0000-0950 LOTS 95 + 96 J O PACKARDS ...	168.52	1,626
			ALLEN CHARLENE & ROSIER EULA ET AL C/O MILLIE JONES 33-19-31-300-120A-0000 PAD: BEARDALL AVE	419.63	1,587	WATSON LEWIS & NELSON MARIE		

NAME-PARCEL NUMBER	TAXES DUE	SEC. #
33-19-31-507-0000-0970 (HX) PAD: 2360 GREENWAY WILSON ROSA L ET AL C/O ROSALIE ROBINSON TC33	428.26	1,627
33-19-31-507-0000-0980 PAD: 2370 GREENWAY LOWERY WILLIAM H JR	460.29	1,628
33-19-31-507-0000-1180 PAD: 2370 DOLARWAY HARRISON OSCAR	192.40	1,629
33-19-31-507-0000-1210 (HX) PAD: 2301 DOLARWAY MIDWAY-CANAAN COMMUNITY WATER ASSOC INC	26.90	1,630
33-19-31-507-0000-1320 PAD: 2310 JITWAY LOTS 132 + 133 J O PACKARDS ...	60.12	1,631
33-19-31-507-0000-1340 LOT 134 & N 1.5 FT OF LOT ... DAVIS JEFFERSON JR & LOMAX RONALD C & LOMAX HENRY A	51.51	1,632
33-19-31-507-0000-1500 PAD: BIPES/GEMEVA AVES COLE VERNETTE	644.21	1,633
33-19-31-507-0000-1550 PAD: 2450 BROADWAY DUKES MACKAY L	691.19	1,634
33-19-31-507-0000-1560 PAD: 2460 BROADWAY LOTS 136 + 157 J O PACKARDS ...	252.18	1,635
MOSES DOROTHY 33-19-31-507-0000-1610 PAD: BROADWAY ST LOTS 161 162 163 & 164 ...	56.66	1,636
COLYER GAIREY L 33-19-31-507-0000-1650 PAD: BROADWAY COLYER GAIREY L	110.29	1,637
33-19-31-507-0000-1710 LOTS 171 & 172 J O PACKARDS ... MILLER LOUISE W & HAMILTON NIKIVON D & HAMILTON TRUMAN L	902.94	1,638
33-19-31-507-0000-1810 PAD: 2409 GREENWAY LOTS 181 + 182 J O PACKARDS ... WASHINGTON LOTTIE C *C/O C/O LATONYA K LAMSON	56.93	1,639
33-19-31-507-0000-1950 PAD: 2440 DOLARWAY AKINS EMMA C/O EUGENE G AKINS JR	56.93	1,640
33-19-31-507-0000-2030 PAD: DOLARWAY AKINS EUGENE HEIRS C/O EUGENE G AKINS JR	56.93	1,641
33-19-31-507-0000-2040 PAD: DOLARWAY HARDEN PHOEBE HEIRS *C/O C/O LATONYA K LAMSON	147.52	1,642
33-19-31-507-0000-2080 PAD: 3400 DOLARWAY LOTS 208 209 + 210 J O ... LANE CURTIS & CONSTANCE D	333.18	1,643
33-19-31-507-0000-2110 (HX) PAD: 2430 JITWAY LOTS 211 + 212 J O PACKARDS ...	56.93	1,644
JONES SNOW E C/O BESSIE JONES 33-19-31-507-0000-2130 PAD: JITWAY SPAIN CHARLES E & SCOTT LOVETTY S	411.63	1,645
33-19-31-507-0000-2140 PAD: 2440 JITWAY BOWERS BESSIE & ASHE BEATRICE	553.51	1,646
33-19-31-507-0000-2190 PAD: 3450 E 46 SR LOTS 219 + 220 J O PACKARDS ... IRVIN DONALD & THOMAS NICOLE	435.28	1,647
33-19-31-507-0000-2210 (HX) PAD: 2201 DOLARWAY WOODS GREGORY L	455.69	1,648
33-19-31-507-0000-2220 PAD: 2221 DOLARWAY LOTS 222 + 223 (LESS S 20 FT ... HUMPHREY DAVID JR & YOLANDA M	137.90	1,649
33-19-31-507-0000-2230 PAD: 2231 DOLARWAY & 2241 S 20 FT OF LOT 223 & S 70.5 ... WHITAKER VENCIS J & ANITA	167.52	1,650
33-19-31-507-0000-2340 (HX) PAD: 2290 JITWAY *****KERSEYS ADD TO MIDWAY *****PB 7 PG 13 MORAN MELVIN & GLORIA	196.05	1,651
33-19-31-508-0000-0020 (HX) PAD: 2371 JITWAY ROUNTREE ROSEBUD G & GADSKIN HENRIETTA O HEIRS	342.88	1,652
33-19-31-508-0000-0050 (HX) PAD: 2401 JITWAY HALL RUFUS & VIOLA	80.87	1,653
33-19-31-508-0000-0210 PAD: RIGHT WAY *****FLYNT SUBD *****PB 8 PG 36 HUNTER AREBEDELLA F	196.05	1,654
33-19-31-509-0A00-0010 (HX) PAD: 2480 1ST ST HILLERY JESSIE	456.65	1,655
33-19-31-509-0A00-0020 PAD: 1ST ST HILLERY SHAWN	285.04	1,656
33-19-31-509-0A00-0030 PAD: 2460 1ST ST -----SEC 34 TWP 19 RNG 31----- JETT CHARLES L & MARY E	1,215.73	1,657
34-19-31-300-003A-0000 PAD: 415 SR -----SEC 22 TWP 19 RNG 32----- EAVES JAMES W	410.34	1,658
22-19-32-300-001F-0000 PAD: 4455 CYPRESS BEND -----SEC 23 TWP 19 RNG 32----- THURMAN LYNN E & JUDY A	2,824.10	1,659
23-19-32-300-002A-0000 PAD: 4091 CYPRESS BEND -----SEC 25 TWP 19 RNG 32----- *****RIVERS BEND *****5 ACRE DEVELOPMENT 22 PARCELS *****ALSO IN 30-19-33 HANES JULIA M TRUSTEE	240.80	1,660
FBO 25-19-32-JAC-007C-0000 PAD: SAGE BRUSH LN SEC 25 TWP 19S RGE 32E FROM ... BOLTON CHARLES E & CYNTHIA F	633.66	1,661
25-19-32-JAC-007E-0000 PAD: SAGE BRUSH LN SEC 25 TWP 19S RGE 32E BEG ... -----SEC 26 TWP 19S RNG 32----- FLUHARTY ROY D & TRUDIE O	729.14	1,662
26-19-32-300-001E-0000 -----SEC 31 TWP 19S RNG 32----- DAY KIMMIE K & DAY GREGORY C & DAY JOHN A & BURKDOLL SHARON Q	1,633.08	1,663
31-19-32-300-001R-0000 (HX) PAD: 2505 BASS BLVD WILLIAMS JEWEL PER REP FOR EST OF LUEDEAN H ESTES	1,476.33	1,664

NAME-PARCEL NUMBER	TAXES DUE	SEC. #
*****GOVT LOT 1 *****SURVEY OF UNRECD PLAT CHAUDOIN RUSSELL J & CHAUDOIN CLARK D & CHAUDOIN EDWARD J	481.78	1,665
31-19-32-50B-0000-0050 PAD: 2219 ESTES DR SEC 31 TWP 19S RGE 32E ...	892.56	1,666
WOLLAM LYNN 31-19-32-50B-0000-0080 (HX) PAD: 2229 ESTES DR SEC 31 TWP 19S RGE 32E BEG ...	477.89	1,667
BROWN TAMMY M 31-19-32-50B-0000-0100 PAD: 2237 ESTES DR SEC 31 TWP 19S RGE 32E BEG ... -----SEC 32 TWP 19S RNG 32----- BOYLES VIVIAN I	630.53	1,668
32-19-32-300-0030-0000 PAD: 2201 ESTES DR WILLIAMS JEWEL PER REP FOR EST OF LUEDEAN H ESTES	141.27	1,669
32-19-32-300-0070-0000 PAD: MULLET LAKE PARK DR KILMER TERRI L	1,895.29	1,670
32-19-32-300-0140-0000 (HX) PAD: 2050 JACKSON CT KILMER TERRI L	68.55	1,671
32-19-32-300-014C-0000 PAD: 2224 MULLET LAKE PARK RD JOHNS HELEN R	297.78	1,673
32-19-32-300-0190-0000 PAD: MULLET LAKE PARK RD -----SEC 36 TWP 19S RNG 32----- EWING EVELYN	1,611.93	1,674
36-19-32-300-002C-0000 PAD: 2950 E OSCEOLA RD *****OSCEOLA BLUFF NORTH *****5 ACRE DEVELOPMENT 45 PARCELS *****ALSO IN 1 & 12-20-32 PERMENTER DARYL G SR & LINDA N	21.35	1,675
36-19-32-3AD-001S-0000 PAD: OSCEOLA RD SEC 36 TWP 19S RGE 32E BEG ... PATTI BRUCE	21.35	1,676
36-19-32-3AD-001U-0000 PAD: OSCEOLA RD SEC 36 TWP 19S RGE 32E BEG ... PATTI BRUCE	643.19	1,677
36-19-32-3AD-0050-0000 PAD: 2781 OSCEOLA RD SEC 36 TWP 19S RGE 32E BEG ... -----SEC 31 TWP 19S RNG 33----- *****COOKS FERRY TOWN SITE *****PB 2 PG 88 DEPINTO MARC K	81.68	1,678
31-19-33-501-0000-0190 PAD: OSCEOLA (OFF) RD LOTS 19 20 21 + 22 DEPINTO MARC K	63.48	1,679
31-19-33-501-0000-0230 (HX) PAD: 3320 RITCHIE RD LOTS 23 + 24 -----SEC 01 TWP 20S RNG 29----- *****BAHIA SUBD *****PB 7 PG 73 JENKINS JUDITH M	1,287.97	1,680
01-20-29-502-0000-0030 (HX) PAD: 870 BANANA LAKE RD *****BRECKENRIDGE HEIGHTS *****PB 42 PGS 27 TO 29 YACHTER DANIEL S	7,245.78	1,681
01-20-29-504-0000-0210 (HX) PAD: 721 CRICKLEWOOD TER *****CARRINGTON PARK *****PB 45 PGS 51 THRU 55 MAJOR MICHAEL & SUSAN	3,587.83	1,682
01-20-29-506-0000-0020 PAD: 1445 FINSBURY CT AYAS CENGIZ Y	3,556.74	1,683
01-20-29-506-0000-0470 PAD: 931 PADDINGTON TER MORALES CARLOS & MALDONADO MARTA A	2,847.74	1,684
01-20-29-506-0000-0510 PAD: 921 PADDINGTON TER GRASTON TIMOTHY & ALICE	2,694.89	1,685
01-20-29-506-0000-0710 (HX) PAD: 853 PADDINGTON TER COBOVIC MUHAMED	3,264.08	1,686
01-20-29-506-0000-0910 PAD: 868 PADDINGTON TER *****MEMBLEY PARK *****PB 45 PGS 60 THRU 66 WEISS CINDY D	3,422.26	1,687
01-20-29-507-0000-0750 (HX) PAD: 1290 TADSWORTH TER *****WATERSEdge *****PB 47 PGS 26 THRU 30 RIESER FREDA M	3,404.18	1,688
01-20-29-509-0000-0480 PAD: 877 LAKEMORTH CIR *****KEENWICKE PH 3 *****PB 54 PGS 18 THRU 21 POLITI MARIA C	3,549.12	1,689
01-20-29-511-0000-0310 PAD: 1070 KERSFIELD CIR SOLOWAY HATTIE S & LEWIS WENDY R	2,336.59	1,690
01-20-29-511-0000-0690 (HX) PAD: 985 RIDGEMOUNT PL *****KEENWICKE PH 4 *****PB 54 PGS 59 THRU 62 NELSON ANTHONY & ANTOINETTE	3,119.80	1,691
01-20-29-512-0000-0370 (HX) PAD: 1011 KERSFIELD CIR CLEVELAND JAMES W	2,605.22	1,692
01-20-29-512-0000-0570 (HX) PAD: 1008 RIDGEMOUNT PL *****MYNTREE *****PB 47 PGS 84 THRU 86 CURLIN JAMES M & PIECHOWSKI TONI K	5,363.76	1,693
01-20-29-5MF-0000-0320 (HX) PAD: 796 PRESERVE TER WIND JOHN & SHERRI L	5,535.74	1,694
01-20-29-5MF-0000-0430 (HX) PAD: 840 PRESERVE TER -----SEC 02 TWP 20S RNG 29----- ALLEYNE GLORIA	4,742.62	1,695
02-20-29-300-010A-0000 (4.939 AC) DANIELS DONNA	3,748.43	1,696
02-20-29-300-010B-0000 (3.903 AC) CHURCH FIRST BAPTIST MARKHAM WOODS INC	21.28	1,697
02-20-29-300-031D-0000 *****SHANNON WOODS *****5 ACRE DEVELOPMENT *****4 PARCELS CORPORATE SERV PROVIDERS INC	1,602.39	1,698
02-20-29-301-019E-0000 SEC 02 TWP 20S RGE 29E W 1/2 ... *****WAITES SUBD *****PB 2 PG 47 CHURCH ISLAND LAKE M-B ATTN GEORGIA M YOUNG	733.74	1,699
02-20-29-502-0000-013A PAD: 5488 CARTER RD S 105 FT OF E 105 FT OF LOT 13 DARYADEL MOHAMMAD M & PUTERBAUGH ALISON A	2,006.52	1,700
02-20-29-502-0000-0140 PAD: 5442 CARTER RD S 285 FT OF N 315 FT OF LOT ... KELLY TIMOTHY J & MITZI G	5,488.77	1,701
02-20-29-502-0050-014A (HX)		

NAME-PARCEL NUMBER	TAXES DUE	SEC. #
PAD: 5420 CARTER RD S 15 FT E OF W 300 FT & W ... GLOVER CYNTHIA	325.45	1,702
02-20-29-502-0000-018C (HX) PAD: 5370 CARTER RD N 10 FT OF LOT 18 & E 297 FT ...	966.99	1,703
GLOVER CLAUDE L 02-20-29-502-0000-019A PAD: CARTER RD S 1/2 OF LOT 19	440.85	1,704
GLOVER CLAUDE L 02-20-29-502-0000-020A (HX) PAD: 5320 CARTER RD W 160 FT OF E 332 FT OF N ...	232.27	1,705
GLOVER CLAUDE L 02-20-29-502-0000-020C PAD: CARTER RD W 98 FT OF E 430 FT OF N 166 ...	820.38	1,706
JACKSON CYNTHIA D C 02-20-29-502-0000-020D THAT PT OF LOT 20 BEG 430 FT ...	917.03	1,707
JACKSON CURTIS & CYNTHIA D G & GLOVER OLIVER & MAEBELLE 02-20-29-502-0000-020E PT OF LOT 20 DESC AS BEG NE ...	1,697.70	1,708
JACKSON CYNTHIA D G 02-20-29-502-0000-0210 PAD: 5344 CARTER RD PT OF LOT 21 DESC AS BEG NE ...	1,213.62	1,709
JACKSON CYNTHIA D G & CURTIS 02-20-29-502-0000-021B PAD: CARTER RD PT OF LOT 21 DESC AS BEG 453 ... *****SHANNON DOWNS *****PB 22 PGS 26 & 27 STEWART DANIEL E & THELMA J	3,878.43	1,710
02-20-29-504-0000-0180 (HX) PAD: 3901 WIMBLETON DR PICOTTE NANCY A	4,444.08	1,711
02-20-29-504-0000-0200 (HX) PAD: 3801 WIMBLETON DR *****THOMPSON WOODS *****PB 23 PG 19 MASTERS MARLO E	3,706.13	1,712
02-20-29-505-0000-0030 (HX) PAD: 3620 THOMPSON RD SHILLING JERRY T & CAROLYN L	2,777.13	1,713
02-20-29-505-0000-0040 (HX) PAD: 3630 THOMPSON RD *****FOUNTAINHEAD *****PB 28 PGS 10 & 11 FERRELL JAMES A & COLETTE A	1,648.08	1,714
02-20-29-508-0000-0130 PAD: 1700 FOUNTAINHEAD DR *****SECLUDED LAKE ESTATES *****PB 60 PGS 57 & 58 *****ALL 02-20-29-501-0000-0390 & CHARLES JULIET	2,264.98	1,715
02-20-29-510-0000-0010 PAD: 3535 MICHIGAN ST CHARLES JULIET	3,400.08	1,716
02-20-29-510-0000-0020 PAD: 3525 MICHIGAN ST *****STONEBRIDGE *****PB 46 PGS 50 THRU 53 *****PT: ALL A/32 & A/32A IN SEC 2 GONZALEZ NELSON	7,657.77	1,717
02-20-29-51Q-0000-0340 (HX) PAD: 696 STONEFIELD LOOP BELTRAN ANGEL & BORRERO MAYRA	5,285.44	1,718
02-20-29-51Q-0000-0600 (HX) PAD: 621 STONEFIELD LOOP ESPOSITO MARSHALL A & MICHELE	5,649.64	1,719
02-20-29-51Q-0000-0610 (HX) PAD: 629 STONEFIELD LOOP -----SEC 03 TWP 20S RNG 29----- *****MAGNOLIA PLANTATION *****PB 55 PGS 73 THRU 93 *****PT 11-20-29-300-0010-0000 CENTEX HOMES *C/O DAYSON DARRYL D & LESLIE	2,197.44	1,720
03-20-29-5PG-0000-0050 PAD: 351 CEDARCREST CT THOMAS DAVID G & LITA A CASA HACIENDA # 301	9,971.69	1,721
03-20-29-5PG-0000-0090 PAD: 356 CEDARCREST CT WILLIAMS DENVER R E & MICHELLE	2,196.44	1,722
03-20-29-5PG-0000-0100 PAD: 350 CEDARCREST CT PAUL CHRISTOPHER & GAYLE M	1,830.86	1,723
03-20-29-5PG-0000-0420 PAD: 347 BROOKHAVEN PL GAYLORD PHILIP G & GAYLORD STEFAN B	10,018.84	1,724
03-20-29-5PG-0000-0450 PAD: 329 BROOKHAVEN PL USTAITIS MONIQUE & RANDALL WAYNE	6,915.95	1,725
03-20-29-5PG-0000-4440 PAD: 1613 SHADOWMOSS CIR DUNCAN COLERIDGE & ERICA C	1,899.65	1,726
03-20-29-5PG-0000-4560 PAD: 1742 COTTONWOOD CREEK PLA GDS-MAGNOLIA PLANTATION INC	44,604.15	1,727
03-20-29-5PG-FB00-0000 PAD: 600 SHADOWMOSS CIR TRACT F-B & TRACTS G & H & J ... *****MAGNOLIA PLANTATION PH 2 *****PB 56 PGS 86 - 96 *****ALL 03-20-29-5PG-0M00 & 0N00 PEREZ ROMMEL M	5,987.49	1,728
03-20-29-5PP-0000-3950 (HX) PAD: 686 ELM SHADOW WAY ROGERS RICHARD A & JILL K	5,380.20	1,729
03-20-29-5PP-0000-3990 (HX) PAD: 1566 SHADOWMOSS CIR *****MAGNOLIA PLANTATION PH 3 *****PB 57 PGS 31 THRU 47 RACINE JAMES R & DANINHIRSCH CARRIE L	5,349.56	1,730
03-20-29-5PS-0000-2700 (HX) PAD: 1529 SHADOWMOSS CIR -----SEC 10 TWP 20S RNG 29----- *****HEATHROW WOODS PH 2 *****PB 51 PGS 81 THRU 84 PALMER GEORGE J III & SHEILA J	11,797.47	1,731
10-20-29-501-0000-0050 (HX) PAD: 2013 BRIDGEWATER DR *****HEATHROW WOODS PH 4 *****PB 55 PGS 21 THRU 23 JOHNSON ROBERT L & DEBRA D	3,932.91	1,732
10-20-29-503-0000-0130 PAD: 1822 BRIDGEWATER DR *****HEATHROW WOODS PH 5 *****PB 58 PGS 1-3 BROSSARD CARLOS V & MEREDITH	17,601.79	1,733
10-20-29-504-0000-0140 (HX) PAD: 206 SHILOH CV *****ALAUQA LAKES PH 7 *****PB 61 PGS 20 THRU 24 *****ALL 14-20-29-5NE-OF10-0000 KASS DAVID M & JULIANNE V	11,533.28	1,734
10-20-29-506-0000-0240 (HX) PAD: 3364 FERNLAKE PL BERNSTEIN SETH & MARIE	2,466.29	1,735
10-20-29-506-0000-0380 PAD: 2104 LAKEHAVEN PT SAINT-LAURENT BRADLEY A & BARBARA B	2,288.84	1,736
10-20-29-506-0000-0630 PAD: 2145 ALAUQA LAKES BLVD *****ALAUQA LAKES PH 4 *****PB 55 PGS 47 THRU 50 *****ALL 5NE-C150-0010 & 8130-0010 WARD WILLIAM E & LEOTA L	2,744.81	1,737
10-20-29-5PP-0000-0790		

NAME-PARCEL NUMBER	TAXES DUE	SEC. #
PAD: 3384 STERLING RIDGE CT		
ALAUQUA LAKES PH 5		
PB 57 PGS 66-67		
BATSON CHARLES L & BESSIE J	16,069.83	1,738
10-20-29-5PT-0000-0280		
PAD: 3427 FOXMEADOW CT		
SEC 11 TWP 20 RNG 29		
WESTOVER		
PB 51 PGS 32 THRU 35		
ABDESSAMAD YOUNES	6,097.29	1,739
11-20-29-503-0000-0040 (HX)		
PAD: 1534 WESTOVER LOOP		
DELANGE RICARDO A & LINDA M	6,317.88	1,740
11-20-29-503-0000-0060 (HX)		
PAD: 1542 WESTOVER LOOP		
GRAVES REPIAT AT ALAUQUA LAKES		
PB 61 PGS 84 & 85		
ALL OF 10-20-29-50D-0000-0120		
GRAVES DANIEL L & ANDREA	40,444.49	1,741
11-20-29-504-0000-0010		
BARCLAY PLACE A CONDOMINIUM		
PB 64 PGS 21 - 57		
LUCIEN ANDRE C	1,737.33	1,742
11-20-29-505-0000-0102		
UNIT 102		
HARRIS JAMES & CAROLYN L	1,564.90	1,743
11-20-29-505-0000-0112		
UNIT 112		
GAUTREUX HECTOR R & OVIDEO-GAUTREUX DORINA A	1,738.33	1,744
11-20-29-505-0000-0156		
UNIT 156		
JOSHI DEVEN	1,039.01	1,745
11-20-29-505-0000-1404		
UNIT 1404		
WILKINSON JEFFREY S & JANA S	1,737.33	1,746
11-20-29-505-0000-1454		
UNIT 1454		
HOPE ANDREW & LAURA	1,039.01	1,747
11-20-29-505-0000-1460		
UNIT 1460		
SALADO RAFAEL A TRUSTEE	1,445.97	1,748
FBO		
11-20-29-505-0000-1525		
UNIT 1525		
HERNON TAMARA A & DANIEL B	1,564.90	1,749
11-20-29-505-0000-1535		
UNIT 1535		
HANOVER WOODS		
PB 19 PGS 25 TO 27		
NARVAEZ ARMANDO & CORDERO IRMA L	822.75	1,750
11-20-29-50N-0300-0070		
PAD: 126 W GREENTREE LN		
CHESTNUT HILL		
PB 29 PGS 76 TO 78		
MEADOWS DAVID M & LINDA C CO-TRS FBO D M & L C MEADOWS	14,083.16	1,751
11-20-29-5HA-0000-0150 (HX)		
PAD: 400 SADDLEWORTH CT		
LOTS 15 & 16		
HEATHROW WOODS		
PB 41 PGS 26-30		
COLLINS LIAM E & ANN	8,633.72	1,752
11-20-29-5KV-0000-0130 (HX)		
PAD: 1660 BRIDGEMATER DR		
BONIE ANTHONY L & MICHELLE Y	11,043.19	1,753
11-20-29-5KV-0000-0320 (HX)		
PAD: 1665 BRIDGEMATER DR		
ANGUS GEORGE	7,312.39	1,754
11-20-29-5KV-0000-0810 (HX)		
PAD: 265 NEW GATE LOOP		
LEWIS WENDY R & RAY OGALE E	12,476.99	1,755
11-20-29-5KV-0000-1020 (HX)		
PAD: 256 NEW GATE LOOP		
SEC 12 TWP 20 RNG 29		
WACHOVIA DEV CORP	342,525.74	1,756
1 WACHOVIA CENTER		
12-20-29-300-0070-0000		
PAD: 285 INTERNATIONAL PKMY		
REGENCY GREEN		
PB 31 PGS 59 TO 61		
GIRALDO JOSE O	5,343.50	1,757
12-20-29-503-0000-0040		
PAD: 397 GILSTON CT		
HAMPTONS OF HEATHROW 1 THE		
PB 33 PGS 78 TO 93		
VERNALE MICHAEL & BARBARA	2,069.62	1,758
12-20-29-504-0000-0030		
PAD: 467 HAMPTONCREST #103 CIR		
NGUYEN LIEN T & HWANG JENNIFER M	2,070.62	1,759
12-20-29-504-0000-0100		
PAD: 467 HAMPTONCREST CIR #305		
RACQUET CLUB VILLAS AT		
HEATHROW 1		
ORB 1838 PG 814		
BURKE JOHN J	2,092.75	1,760
12-20-29-508-0000-1030 (HX)		
PAD: 108 WIMBLETON CIR		
UNIT 103 RACQUET CLUB VILLAS		
BRAMPTON COVE		
PB 38 PGS 81 TO 84		
DALEY ELAINE B TRUSTEE	2,391.04	1,761
FBO ELAINE B DALEY		
12-20-29-510-0000-0440 (HX)		
PAD: 1237 BRAMPTON PL		
WILLOWBROOK VILLAGE		
PB 42 PGS 9 TO 11		
SCHWARTZ FRANK H & VIVIAN M	2,607.06	1,762
12-20-29-512-0000-0070 (HX)		
PAD: 200 WIMBLETON CIR		
CLUBSIDE AT HEATROW		
PB 54 PG 89		
WATSON JOHN	6,071.36	1,763
12-20-29-515-0000-0110		
PAD: 300 LAKE BRITTANY CT		
GLASS LEONARD N & ELLEN I	1,712.05	1,764
12-20-29-515-0000-0160		
PAD: 280 LAKE BRITTANY CT		
BRISTOL PARK		
PB 29 PGS 79 TO 81		
HAGHGOU ROBERT & BARRIE L	4,990.88	1,765
12-20-29-5HB-0000-0140 (HX)		
PAD: 340 N SPAULDING COVE		
HILL DENNIS G & MARY L	7,422.44	1,766
12-20-29-5HB-0000-0250		
PAD: 373 SPAULDING CV		
DELMEDICO ANTHONY J	9,291.15	1,767
12-20-29-5HB-0000-0620 (HX)		
PAD: 1431 BRISTOL PARK PL		
SEC 13 TWP 20 RNG 29		
NORTH POINT-HURSTBOURNE		
PB 53 PGS 50 & 51		
HURSTBOURNE ORLANDO INC	19,707.93	1,768
13-20-29-508-0000-0020		
PAD: SAND POND RD		
ORANGE RIDGE FARMS		
PB 23 PGS 12 & 13		
ADAMS LYNDIA	3,010.86	1,769
13-20-29-5EZ-0800-0020 (HX)		
PAD: 104 ORANGE RIDGE DR		
SEC 14 TWP 20 RNG 29		
DIX VENTURES INC	30,817.65	1,770
14-20-29-300-010A-0000		
PAD: 3511 MARKHAM WOODS RD		
ISLE OF WINDSOR		
PB 15 PG 91		
NELSON MARGARET E	3,687.47	1,771
14-20-29-502-0000-0110 (HX)		
PAD: 28 WINDSOR ISLE		
STAGG GEOFFREY B & GILLIAN A	2,826.51	1,772
14-20-29-502-0000-0130 (HX)		
PAD: 24 WINDSOR ISLE		
ROBINWOODS		
PB 20 PGS 27 & 28		
PICER DANIEL J & KATHRYN	6,147.74	1,773
14-20-29-507-0000-0100 (HX)		

NAME-PARCEL NUMBER	TAXES DUE	SEC. #
PAD: 19 CARDINAL DR		
ALAUQUA PH 1		
PB 33 PGS 67 TO 71		
ALAUQUA INV INC	3,197.44	1,774
14-20-29-5JC-0000-0010		
PAD: 1766 ALAUQUA DR		
MC MAHON ROBERT M & CHRISTINE	11,479.51	1,775
14-20-29-5JC-0000-0160 (HX)		
PAD: 1900 ALAUQUA DR		
BBH LLC TRUSTEE	11,821.13	1,776
FBO		
14-20-29-5JC-0000-0260		
PAD: 3068 TIMPANA PT		
HUNT BRIAN J TRUSTEE	11,609.64	1,777
STE 109		
14-20-29-5JC-0000-0280 (HX)		
PAD: 3044 TIMPANA PT		
LOTS 28 & 29 (LESS S 74.99 ...		
ALAUQUA LAKES PH 1		
PB 52 PGS 70 THRU 80		
BARRETT STEVEN M & VICKIE M	6,324.42	1,778
14-20-29-5NE-0000-0400 (HX)		
PAD: 3268 OAKMONT TER		
ALAUQUA LAKES PH 2		
PB 53 PGS 71 THRU 74		
SCHWARTZ JESSE E & APRIL	9,013.70	1,779
14-20-29-5NP-0000-0030 (HX)		
PAD: 3247 LAKEVIEW OAKS DR		
LEE RAYMOND S & LIVINGSTON-LEE PETA	6,922.00	1,780
14-20-29-5NP-0000-0830 (HX)		
PAD: 3388 PARK GROVE CT		
SEC 15 TWP 20 RNG 29		
ALAUQUA PH 2		
PB 38 PGS 27 TO 29		
TUCKER CHRIS	26,424.92	1,781
15-20-29-5JY-0000-0110		
PAD: 2972 ALATKA CT		
ALAUQUA PH 3		
PB 42 PGS 1 THRU 8		
MANJI MEHBUB	28,541.96	1,782
15-20-29-5KM-0000-0260 (HX)		
PAD: 2417 ALAUQUA DR		
ALAUQUA INV INC	3,018.99	1,783
15-20-29-5KM-0000-0340		
PAD: 3327 TALA LOOP		
CHAMBERS HOWARD & EUDA H	3,018.99	1,784
15-20-29-5KM-0000-0390		
PAD: 3283 TALA LOOP		
AGAMASU JACOB K & BAGDACS MARIANNA	3,294.15	1,785
15-20-29-5KM-0000-0480		
PAD: 3120 HASSI PT		
KAAN VALERIE E	20,593.30	1,786
15-20-29-5KM-0000-0620		
PAD: 2356 ALAUQUA DR		
ERVING JULIUS & TURQUOISE	13,573.02	1,787
15-20-29-5KM-0000-0710 (HX)		
PAD: 2464 ALAUQUA DR		
DICKS JAMES E JR & DEBORAH M	16,981.30	1,788
15-20-29-5KM-0000-0810		
PAD: 3194 TALA LOOP		
ALAUQUA INV INC	4,846.85	1,789
15-20-29-5KM-0000-0950		
PAD: 3219 TALA LOOP		
ALAUQUA INV INC	4,846.85	1,790
15-20-29-5KM-0000-0970		
PAD: 3243 TALA LOOP		
ALAUQUA INV INC	4,846.85	1,791
15-20-29-5KM-0000-0980		
PAD: 3255 TALA LOOP		
ALAUQUA INV INC	4,846.85	1,792
15-20-29-5KM-0000-0990		
PAD: 3267 TALA LOOP		
SEC 23 TWP 20 RNG 29		
ALMEIDA JOSE A & ELSA	2,581.19	1,793
23-20-29-300-0101-0000		
PAD: SPANISH OAK TRL		
MARKHAM PLACE		
PB 22 PGS 30 & 31		
TALBOT TIMOTHY J	5,933.68	1,794
23-20-29-504-0000-0110 (HX)		
PAD: 201 ARCHERS PT		
MARKHAM POINTE		
PB 22 PG 52		
BURNS RONALD A JR & KARA L	2,542.07	1,795
23-20-29-505-0000-0070 (HX)		
PAD: 30 HUNTERS TRL		
MARKHAM GLEN		
PB 32 PGS 18 & 19		
THOMPSON JOHN A & ROSA C	3,984.59	1,796
23-20-29-507-0000-0020 (HX)		
PAD: 1698 MARKHAM GLEN CIR		
YOUNG BETH A	4,114.01	1,797
23-20-29-507-0000-0070 (HX)		
PAD: 1718 MARKHAM GLEN CIR		
FLEWELLYN THOMAS JR & VALADA S	5,118.18	1,798
23-20-29-507-0000-0160 (HX)		
PAD: 1754 MARKHAM GLEN CIR		
WINGFIELD NORTH		
PB 26 PGS 18 & 19		
ANGUS GEORGE	7,519.86	1,799
23-20-29-5FW-0000-0210		
PAD: 2735 MARSH WREN CIR		
WASHINGTON MUTUAL BANK	1,191.13	1,800
23-20-29-5FW-0000-0380		
PAD: JACANA CT		
HAMLIN PAUL B & SAMANTHA L	7,564.40	1,801
23-20-29-5FW-0000-0470 (HX)		
PAD: 2818 TUPELO CT		
CALABRESE EUGENE T & DENISE P	11,787.28	1,802
23-20-29-5FW-0000-0490		
PAD: 2825 TUPELO CT		
WINGFIELD RESERVE PH 3		
PB 32 PGS 36 TO 39		
SURNA CONSTR TR & NORAY INV & CAROLINA INC & ORANGE GROUP IN	5,818.28	1,803
23-20-29-5HT-0000-0110 (HX)		
PAD: 2171 DEER HOLLOW CIR		
ADDISON ALGER C & LIBBY R	6,000.31	1,804
23-20-29-5HT-0000-0710 (HX)		
PAD: 1909 WINGFIELD DR		
SWARTZ THOMPSON P & DONNA L	5,620.10	1,805
23-20-29-5HT-0000-0720 (HX)		
PAD: 1913 WINGFIELD DR		
JOHNSON DAVID E & DEIRDRE	6,048.88	1,806
23-20-29-5HT-0000-0780 (HX)		
PAD: 1939 WINGFIELD DR		
WHISPERS WINDS		
PB 35 PGS 10 TO 12		
GOULET CLYDE R	5,397.41	1,807
23-20-29-5JH-0000-0200		
PAD: 2148 BLUE IRIS PL		
SEC 24 TWP 20 RNG 29		
MANDARIN SEC 5		
PB 28 PGS 45 TO 47		
PETERS KIMBERLY D	3,049.31	1,808
24-20-29-501-0000-1590 (HX)		
PAD: 2041 W CROWLEY CIR		
MANDARIN SEC 6		
PB 31 PGS 15 & 16		
QUEEN HOWARD J & MELINDA L	2,844.20	1,809
24-20-29-503-0000-1960 (HX)		
PAD: 2093 JUDITH PL		
MANDARIN SEC 7		
PB 33 PGS 14 & 15		
PAULINO RAMONA D	3,818.21	1,810
24-20-29-504-0000-2300 (HX)		
PAD: 2817 WALDEMS POND CV		
RAZA AHSAN & TAJ	2,112.99	1,811
24-20-29-504-0000-2320 (HX)		
PAD: 2825 WALDEMS POND CV		
KELLY RUTH TRUSTEE	4,474.53	1,812

NAME-PARCEL NUMBER	TAXES DUE	SEC. #
PAD: 1816 MINGFIELD DR *****MARKHAM MEADOWS *****PB 41 PGS 37 TO 41 BAGHDADI SAL & LARSON MARY 26-20-29-511-0000-0440 (HX) PAD: 1062 EDMISTON PL *****WHISPERING WINDS PH 2 *****PB 43 PG 59 POWERS DOUGLAS J & CHERYL L 26-20-29-512-0000-0480 (HX) PAD: 1801 MISTY MORN PL *****MANDARIN SEC 3 *****PB 27 PGS 27 & 28 BURGOS JOSE & DALILA 26-20-29-56F-0000-1290 PAD: 1734 RUTLEDGE RD *****SEC 27 TWP 20 RNG 29----- MONCRIEF RUSSELL B 27-20-29-300-015B-0000 PAD: IBIS SHTARK ITZHAK & AYALA 27-20-29-300-015J-0000 (HX) PAD: 1050 DELK RD SHTARK ITZHAK & AYALA 27-20-29-300-015M-0000 PAD: 1050 DELK RD ROBINSON AIMS WORTH & HEWITT DENISE E 27-20-29-300-0160-0000 (HX) PAD: 1039 DELK RD OLIVOS JAMES & JACLYN H STE 104-117 27-20-29-300-016C-0000 PAD: 1411 DELK RD ANGUS GEORGE 27-20-29-300-016J-0000 *****MINGFIELD RESERVE PH 2 *****PB 28 PGS 68 TO 70 SHTARK GROUP 27-20-29-5GP-0000-0320 PAD: 2113 SILVER LEAF CT *****SEC 29 TWP 20 RNG 29----- THORNTON DADE W & HELDA B 29-20-29-300-001E-0000 (.37 AC) *****SWEETWATER OAKS SEC 18 *****PB 23 PGS 9 TO 11 MESSAL RICHARD A & HELEN S 29-20-29-5EY-0A00-0140 (HX) PAD: 840 RIVERBEND BLVD KABEL SCOTT A & DIANA D 29-20-29-5EY-0B00-0250 PAD: 750 RIVERBEND BLVD *****SEC 31 TWP 20 RNG 29----- TELL IT ON TV INC 31-20-29-300-006J-0000 PAD: 750 MIAMI SPRINGS DR WINOKUR RICHARD I & KIM O 31-20-29-300-007B-0000 (HX) PAD: 500 SWEETWATER CLUB BLVD MARQUEZ PATRICE M 31-20-29-300-007H-0000 *****SWEETWATER CLUB UNIT 1-A *****PB 19 PG 49 MURRAY MICHAEL E & LINDA 31-20-29-504-0C00-0100 (HX) PAD: 804 SWEETWATER CLUB BLVD *****SWEETWATER CLUB UNIT 1 *****PB 18 PGS 26 27 + 28 JURGENS J A & LINDA L 31-20-29-505-0B00-0070 (HX) PAD: 400 SWEETWATER CLUB PL LOTS 7 & 8 BLK B MENCIS CHRISTOPHER J & WYNN MARY E 31-20-29-505-0D00-0040 PAD: 601 SWEETWATER CLUB BLVD MARQUEZ PATRICE M 31-20-29-505-0E00-0010 PAD: 106 SQUIRE HILL RD *****SWEETWATER CLUB UNIT 2 *****PB 21 PGS 77 TO 79 ACEVEDO JUAN R TRUSTEE FBO LIGIA C ACEVEDO 31-20-29-507-0A00-0050 (HX) PAD: 103 AMBERWOOD CT *****SWEETWATER CLUB UNIT 3 *****PB 25 PGS 14 & 15 BROOM DUANE & CAROLYN 31-20-29-508-0B00-0170 (HX) PAD: 1109 BROWNSHIRE CT *****GOVERNORS POINT PH 1 *****PB 26 PGS 24 TO 26 ADDISON JAMES P & O'DONOGHUE KAREN D 31-20-29-509-0000-0180 PAD: 552 DARBY WAY *****HUNTERS POINT SEC 2 PH 1 *****PB 26 PG 82 MC GREGOR WILLIAM T & JANE L 31-20-29-512-0000-0040 (HX) PAD: 228 PHEASANT RUN CT *****HUNTERS POINT SEC 2 PH 2 *****PB 26 PGS 83 & 84 DAVIES JOHN J JR 31-20-29-513-0000-0160 (HX) PAD: 252 HUNTERS POINT TRL *****GOVERNORS POINT PH 2 *****PB 27 PGS 24 TO 26 DAVIES JOHN J & CHRISTINE S 31-20-29-514-0000-1000 PAD: 360 WINCHESTER PL HAVENS BRADLEY D & RUBY V 31-20-29-514-0000-1230 PAD: 412 EVESHAM PL SFASSIE ROBERT TRUSTEE FBO ROBERT SFASSIE 31-20-29-514-0000-1310 (HX) PAD: 428 EVESHAM DR *****SWEETWATER CLUB UNIT 7 *****PB 34 PGS 47 & 48 FERNANDEZ LOUIS A 31-20-29-521-0000-0010 PAD: 648 E CLUB CIR STEINMETZ LOUIS C 31-20-29-521-0000-0100 PAD: 805 GREENSHIRE CT YUSEFZADEH BAHRAM & LAURE C J 31-20-29-521-0000-0140 (HX) PAD: 641 E CLUB CIR *****HUNTERS POINT *****PB 20 PGS 78 & 79 BOLING RODERIC L III & AUGUST ANNA L 31-20-29-52C-0000-0060 PAD: 121 STAG RIDGE CT WOODSON MARSHALL S JR 31-20-29-52C-0000-0070 (HX) PAD: 130 STAG RIDGE CT BROWN JAMES M & MICHELLE O 31-20-29-52C-0000-0280 (HX) PAD: 204 PHEASANT RUN CT *****WEKIWA HILLS SEC 06 *****PB 21 PGS 24 & 25 PEHNISI CHARLES M SR & SHENA M 31-20-29-52J-0000-0180 (HX) PAD: 135 HABERSHAM DR *****WEKIWA HILLS SEC 07 *****PB 21 PGS 57 & 58 SHEVENELL JENNIFER 31-20-29-52P-0000-0380 PAD: 206 JONESBURY CT *****HUNTERS GLEN *****PB 28 PGS 38 TO 32 SAMPLER MARJORIE A 31-20-29-52R-0000-0010 (HX) PAD: 224 N FOX CHASE PT AMES MICHAEL J	5,574.49 2,253.24 2,170.32 1,677.56 5,195.07 49.46 3,212.37 12,640.71 3,188.32 7,859.37 76.12 2,597.08 3,772.71 3,252.68 19,349.68 1,219.77 8,957.59 9,566.28 7,860.59 17,321.81 7,331.43 7,665.52 2,116.41 1,737.03 561.47 2,420.55 2,425.13 1,786.62 1,737.03 2,420.55 2,425.13 1,786.62 6,629.57 1,643.86 1,728.12 2,490.52 3,528.55 1,541.97 2,124.05	1,851 1,852 1,853 1,854 1,855 1,856 1,857 1,858 1,859 1,860 1,861 1,862 1,863 1,864 1,865 1,866 1,867 1,868 1,869 1,870 1,871 1,872 1,873 1,874 1,875 1,876 1,877 1,878 1,879 1,880 1,881 1,883 1,884 1,885 1,886 1,887 1,888

NAME-PARCEL NUMBER	TAXES DUE	SEC. #
31-20-29-5GK-0000-0150 (HX) PAD: 243 S FOX CHASE PT MICHAEL JEFFREY J & MARY E 31-20-29-5GK-0000-0260 (HX) PAD: 266 S FOX CHASE PT *****SWEETWATER SPRINGS *****PB 36 PGS 52 TO 55 DAVANT WILLIAM D & NERY N 31-20-29-5JQ-0000-0600 (HX) PAD: 942 DEERWOOD LOOP *****SEC 32 TWP 20 RNG 29----- *****SWEETWATER OAKS SEC 14 *****PB 20 PGS 12 & 13 WINTER MANUEL & NERY G 32-20-29-501-0C00-0160 (HX) PAD: 400 MAGNOLIA OAK CT *****SWEETWATER OAKS SEC 03 *****PB 18 PGS 4 + 5 FEUERMAN MARC W 32-20-29-502-0A00-0170 (HX) PAD: 100 SWEETWATER CREEK CT WOODBERRY SUSAN 32-20-29-502-0E00-0070 (HX) PAD: 900 CROOKED OAK CT *****SWEETWATER OAKS SEC 08 *****PB 19 PGS 30 + 31 GRANGER DAVID C 32-20-29-504-0B00-0050 (HX) PAD: 102 FOX VALLEY DR KUNZ ANDREW & JENNIFER S 32-20-29-504-0D00-0010 (HX) PAD: 601 N SWEETWATER BLVD LOT 1 (LESS ELY 2 FT) BLK D ... GELOW-CALKINS MARY K & CALKINS FRED T 32-20-29-504-0E00-0070 (HX) PAD: 402 N SWEETWATER BLVD FONTANA JAMES T & BARBARA 32-20-29-504-0H00-0020 (HX) PAD: 100 LONESOME PINE DR LOTS 2 + 2A BLK H SWEETWATER ... *****SWEETWATER OAKS SEC 09 *****PB 19 PG 65 ORR MARK A & SUSAN C 32-20-29-505-0A00-0090 PAD: 111 VALLEY CT LOT 9 BLOCK A SWEETWATER ... PARK CATHERINE M 32-20-29-505-0A00-0200 (HX) PAD: 113 VALLEY CIR LOT 20 (LESS BEG NE COR RUN ... *****SWEETWATER OAKS SEC 15 *****PB 20 PG 19 CONFIDENTIAL PER STATUTES 119.07(03)(1) CID# 732 32-20-29-506-0C00-0060 (HX) *****SWEETWATER OAKS SEC 10 *****PB 20 PGS 38 & 39 ENNIS BARBARA & LAPPIN SEAN P 32-20-29-507-0B00-0010 (HX) PAD: 501 S SWEETWATER COVE BLV *****SWEETWATER OAKS SEC 11 *****PB 20 PGS 40 & 41 MARR EUGENIE G & MARR LANCELOT H 32-20-29-508-0C00-0040 (HX) PAD: 112 LAUREL OAK DR AINSLY DEBRA 32-20-29-508-0C00-0120 (HX) PAD: 317 RIVERBEND BLVD LANGHAM BARBARA K 32-20-29-508-0C00-0140 PAD: 313 RIVERBEND BLVD SULLIVAN WALTER E & PATRICIA A 32-20-29-508-0D00-0040 (HX) PAD: 131 LAUREL OAK DR MARRERO MYRNA B 32-20-29-508-0D00-0100 (HX) PAD: 119 LAUREL OAK DR GIBBS CAROLYN 32-20-29-508-0D00-0110 (HX) PAD: 117 LAUREL OAK DR AUSTIN GAYLE B & WILLIAM W 32-20-29-508-0D00-0120 (HX) PAD: 115 LAUREL OAK DR *****SWEETWATER OAKS SEC 13 *****PB 24 PGS 30 TO 32 FAIRCLOTH PHILLIP C & NANCY L 32-20-29-511-0B00-0060 (HX) PAD: 473 WILD OAK CIR *****SWEETWATER OAKS SEC 02 *****PB 17 PGS 15 16 + 17 CALLAHAN RUDY H & JENNIFER 32-20-29-51C-0B00-0040 (HX) PAD: 206 S SWEETWATER BLVD MAIN RICHARD E & ROSEMARY S 32-20-29-51C-0B00-0090 (HX) PAD: 304 S SWEETWATER BLVD *****SWEETWATER OAKS SEC 05 *****PB 19 PGS 1 TO 3 TAYLOR MAGDA & LEONARD W 32-20-29-51D-0B00-0210 PAD: 202 VALLEY DR DANSON VIRGIL L JR 32-20-29-51D-0B00-0280 (HX) PAD: 312 VALLEY DR JARAMILLO MARIA 32-20-29-51D-0E00-0200 (HX) PAD: 307 VALLEY DR LOTS 20 + 20A BLK E ... NAPOLITANO BRUCE G & NICOLLE D 32-20-29-51D-0E00-0310 (HX) PAD: 105 SQUIRREL TRL *****SWEETWATER OAKS SEC 07 *****PB 19 PGS 28 + 29 CASTELLUCCIO FRANK & ROCIO 32-20-29-51D-0A00-0070 (HX) PAD: 300 BUTTWOOD CT HAZZLERIG BENJAMIN L & AMY J 32-20-29-51D-0A00-0080 PAD: 400 BUTTWOOD CT HARMON BENNETT & KATHERINE 32-20-29-51D-0D00-0150 (HX) PAD: 104 BRANDYWINE LN *****SEC 33 TWP 20 RNG 29----- 908 BRANTLEY SYKORA FAMILY TR FBO 33-20-29-300-007D-0000 (HX) PAD: 908 BRANTLEY DR *****CUTLER COVE *****PB 13 PG 18 ARTRIP HAROLD G & MARGARET F 33-20-29-501-0000-0140 (HX) PAD: 922 CUTLER RD LOT 14 (LESS S 15 FT) & S 20 ... *****SWEETWATER OAKS *****PB 16 PG 22 MEYERS DAVID A & LORRI 33-20-29-502-0A00-0010 (HX) PAD: 100 TIMBERCOVE CIR KAUFMAN JOEL M & PATRICIA A 33-20-29-502-0B00-0190 (HX) PAD: 205 N TIMBERCOVE CIR *****SWEETWATER OAKS SEC 04 *****PB 17 PGS 59 + 60 LOPEZ MARCELA 33-20-29-503-0A00-0140 (HX) PAD: 213 ROYAL OAKS CIR BERGER HARVEY & LYNN 33-20-29-503-0C00-0140 (HX) PAD: 602 BLUE LAKE DR *****SWEETWATER OAKS SEC 04B *****PB 18 PG 29 UNGER KARL 33-20-29-505-0B00-0070 (HX) PAD: 213 PALMETTO CONCOURSE *****SWEETWATER OAKS SEC 06 *****PB 16 PGS 61 TO 63	2,893.82 4,343.70 2,462.47 3,292.66 2,816.76 2,647.39 3,190.81 2,209.81 2,452.37 483.39 2,556.79 3,084.90 3,769.00 568.13 2,802.18 3,808.16 3,905.05 2,560.56 2,280.38 2,285.89 3,736.74 3,874.37 2,112.35 2,758.31 3,496.43 3,069.91 4,200.18 4,240.42 4,326.15 4,045.84 2,133.67 3,329.57 2,732.63 2,487.11 2,404.72 2,429.91	1,889 1,890 1,891 1,892 1,893 1,894 1,895 1,896 1,897 1,898 1,899 1,900 1,901 1,902 1,903 1,904 1,905 1,906 1,907 1,908 1,909 1,910 1,911 1,912 1,913 1,914 1,915 1,916 1,917 1,918 1,919 1,920 1,921 1,922 1,923 1,924 1,925

NAME-PARCEL NUMBER	TAXES DUE	SEC. #
GABBAI A DAVID TR OR GABBAI OREN R TR OR GABBAI JUDITH TR 33-20-29-506-0B00-0130 PAD: 615 FOX VALLEY DR LOT 13 BLOCK B SWEETWATER ... *****SABAL POINT AMENDED PLAT *****PB 19 PGS 62 TO 64 MYERS NATALIE J & MYERS KENNETH M 33-20-29-507-0100-0490 (HX) PAD: 222 E HORNBEAM DR BURGESS ROGER S & DONNA L 33-20-29-507-0200-0240 PAD: 234 E HORNBEAM DR BOCKHORN DANIEL A 33-20-29-507-0200-0250 (HX) PAD: 395 SWEET BAY DR CHRISIEN SCOTT G & KATHRYN M 33-20-29-507-0300-0040 (HX) PAD: 251 E HORNBEAM DR MURPHY JAMES P & STEPHANIE M 33-20-29-507-0300-0600 (HX) PAD: 343 W HORNBEAM DR WHEELER ROBERT C & WHEELER LINDA R 33-20-29-507-0300-0640 (HX) PAD: 351 W HORNBEAM DR *****SABAL POINT WHISPER WOOD AT *****PB 21 PGS 47 & 48 KROON JOEL D & KAREN L 33-20-29-510-0000-0140 (HX) PAD: 552 WHISPER WOOD DR *****CYPRESS LANDING AT *****SABAL POINT *****PB 21 PGS 70 & 71 RAGAN TERRY W 33-20-29-511-0000-0550 (HX) PAD: 380 CYPRESS LANDING DR *****SHADOWBAY UNIT 2 PH 2 *****PB 28 PGS 54 & 55 RATHBUN SANDRA 33-20-29-516-0000-1750 PAD: 2807 SPYGLASS COVE *****SWEETWATER SHORES 02 *****PB 20 PG 53 RIGGALL FRANK C & CYNTHIA A 33-20-29-51A-0B00-003A PAD: GREEN LAKE CIR PT OF LOT 3 DESC AS BEG ... *****SABAL POINT AT SABAL GREEN *****PB 25 PGS 41 TO 43 WRIGHT LARRY C 33-20-29-5FP-0000-0320 PAD: 2662 BENT HICKORY CIR *****SEC 34 TWP 20 RNG 29----- PRATT CYNTHIA LIFE EST (PRATT ALYSON & PRATT WILLIAM ET AL) 34-20-29-300-002C-0000 (HX) PAD: 242 IBIS RD *****SPRINGS LANDING UNIT 4 *****PB 25 PGS 83 TO 85 O'CONNOR FRANK D 34-20-29-505-0000-1520 (HX) PAD: 2351 SPRINGS LANDING BLVD *****SABAL POINT SABAL VIEW AT *****PB 32 PGS 82 TO 84 DURKIN WILLIAM M JR & SHARON G 34-20-29-510-0000-0130 (HX) PAD: 549 S LONGVIEW PL VEITIA RAMON E & BRATT-VEITIA VICTORIA A 34-20-29-510-0000-0160 PAD: 693 N LONGVIEW PL SPEAK JOHN D & LOUISE TRS FBO JOHN D & LOUISE SPEAK 34-20-29-510-0000-0550 (HX) PAD: 656 N LONGVIEW PL LOT 55 (LESS BEG SE COR RUN ... EPRID & GOUTY INV LLC 34-20-29-510-0000-0790 (HX) PAD: 576 S LONGVIEW PL *****SABAL POINT TIMBER RIDGE AT *****UNIT 1 *****PB 24 PGS 44 TO 46 KELLEY PETER J & ELIZABETH J 34-20-29-51K-0000-0610 (HX) PAD: 464 TIMBER RIDGE DR *****SEC 35 TWP 20 RNG 29----- *****DES PINAR ACRES *****PB 12 PG 52 BESS JAUNIETA L TRUSTEE 35-20-29-501-0000-006G N 100 FT OF S 300 FT OF LOT ... HILAIRE VICTOR 35-20-29-501-0000-0120 (HX) PAD: 891 MARKHAM WOODS RD N 162.34 FT OF S 324.67 FT ... *****SANLANDO SPRINGS *****LAKE OAKS SECTION *****PB 9 PG 28 RAMSEUR MARTHA M LIFE EST & RAMSEUR FRANKLIN F III 35-20-29-502-0B00-0160 (HX) PAD: 211 COLONIAL LN LOTS 16 + 17 BLK B *****SLEEPY HOLLOW 1ST ADD *****PB 17 PGS 3 + 4 LEE JACKQUELENE L 35-20-29-503-0000-0230 (HX) PAD: 149 TARRYTOWN TRL TOTH ALEXANDER D & LINDA A 35-20-29-503-0000-0610 (HX) PAD: 5 HORSEMAN CV *****MEADOWS WEST THE *****PB 17 PG 6 RODRIGUEZ EDUARDO & KIMBERLY 35-20-29-504-0B00-0030 (HX) PAD: 120 LEA AVE KOHLMAYER JOHN C & ANDERSON ARTHUR 35-20-29-504-0C00-0030 (HX) PAD: 104 PRESSVIEW AVE *****WOODLANDS SEC 5 *****REPLAT OF BLOCK D *****PB 19 PG 53 WHELAN MICHAEL J 35-20-29-506-0D00-0030 PAD: 96 HICKORY TREE RD LOT 3 BLOCK D *****SEC 36 TWP 20 RNG 29----- *****MEADOWS UNIT 1 *****PB 15 PGS 66 + 67 SPERL FRANK & CYNTHIA 36-20-29-501-0B00-0390 (HX) PAD: 176 WILLOW CREEK CV LOPER L THOMAS & ANGELA M 36-20-29-501-0D00-0090 (HX) PAD: 211 TOLLGATE TRL *****WOODLANDS THE *****PB 16 PG 3 FREE BILLY Y & MARY F 36-20-29-502-0F00-0140 (HX) PAD: 202 TOLLGATE TRL GERK DEBRA A 36-20-29-502-0G00-0040 (HX) PAD: 108 SWEETBRIAR BRANCH PECCHIO JOSEPH M & PECCHIO MICHAEL A 36-20-29-502-0G00-0090 PAD: 118 SWEETBRIAR BRANCH SMITH MARGARET W & WATSON JOHN E JR & WATSON KENNETH T 36-20-29-502-0100-0170 (HX) PAD: 107 SWEETBRIAR BRANCH *****WOODLANDS SEC 2 *****PB 16 PGS 36 + 39 BELLOW ROGER J & BRITTY M 36-20-29-503-0H00-0090 (HX) PAD: 111 WILLOW TREE LN	3,398.03 3,324.63 2,658.84 3,324.63 2,529.96 2,411.66 3,355.74 2,677.13 1,936.41 2,079.28 13.07 4,012.27 1,724.24 3,409.76 4,222.04 5,074.48 4,222.43 3,565.80 4,746.50 458.53 2,028.15 2,413.17 1,452.78 2,114.13 2,456.34 1,785.05 1,754.07 1,883.06 2,951.06 2,253.19 415.81	1,926 1,928 1,927 1,928 1,929 1,930 1,931 1,932 1,934 1,935 1,936 1,937 1,938 1,939 1,940 1,941 1,942 1,943 1,946 1,948 1,949 1,950 1,951 1,953 1,954 1,955 1,956 1,957 1,958 1,959

NAME-PARCEL NUMBER	TAXES DUE	SEC. #	NAME-PARCEL NUMBER	TAXES DUE	SEC. #	NAME-PARCEL NUMBER	TAXES DUE	SEC. #
MARMOLEJOS HECTOR & DIANA 36-20-29-503-0000-0100 PAD: 242 TOLLGATE TRL *****WINSOR MANOR *****PB 16 PG 94	2,594.38	1,960	PAD: 723 BRIARCLIFFE ST LOT 39 & W 28.01 FT OF LOT ... MARGO CHRISTOPHER M 01-20-30-504-1300-0400 PAD: 717 BRIARCLIFF ST E 31.99 FT OF LOT 40 & ALL ...	1,688.28	2,000	LOTS 276 & 278 FRANK L ... GROSSNICKLE BRENDA 01-20-30-506-0000-3090 PAD: 2549 OAK AVE S 33 FT OF LOT 309 & ALL LOT ...	2,847.66	2,044
KHOORY ELIAS J & KHOORY ALEXI & ELAINE 36-20-29-504-0000-0330 PAD: 119 GLENDALE DR	3,260.71	1,961	SMOFFORD BERTHA A L & LACKEY MARY H & LACKEY HARRY T ET AL 01-20-30-504-1500-0040 (HX) PAD: 2550 S FRENCH AVE LOTS 4 + 5 (LESS RD) BLK 15 ...	1,862.53	2,001	GABBAI JUDITH & GABBAI AMIR & GABBAI OREN ET AL TRUSTEES 01-20-30-506-0000-3170 LOTS 317 319 321 323 & 325 ...	129.81	2,045
KHOORY ELAINE R & ALEXI E 36-20-29-504-0000-0340 (HX) PAD: 117 GLENDALE DR	1,814.41	1,962	HIAMATHA ENTERPRISES LLC 01-20-30-504-1500-0120 PAD: 2609 HIAMATHA	1,943.25	2,002	GABBAI JUDITH & GABBAI AMIR & GABBAI OREN ET AL TRUSTEES 01-20-30-506-0000-3180 LOTS 318 320 322 324 & 326 ...	129.81	2,046
FRANCOIS GERVAIS N & GISELE R 36-20-29-504-0000-0380 (HX) PAD: 112 GLENDALE DR	1,427.78	1,963	MC KEE JAMES & BETTY 01-20-30-504-1700-002A PAD: 2621 S ORLANDO DR THAT PART OF LOTS 2 3 5 6 9 ...	4,198.92	2,003	GABBAI JUDITH & GABBAI AMIR & GABBAI OREN ET AL TRUSTEES 01-20-30-506-0000-3650 E 1/2 OF LOTS 365 & 367 ...	213.38	2,047
SEWELL DOROTHY 36-20-29-504-0000-0390 (HX) PAD: 114 GLENDALE DR *****DEVONSHIRE *****PB 17 PGS 18 + 19	2,016.39	1,964	MC KEE JAMES R & BETTY J 01-20-30-504-1700-0070 PAD: 2619 ORLANDO DR LOT 7 + BEG SE COR LOT 7 RUN ...	2,004.64	2,004	FULLER ADRIAN K SR & ADRIENNE & GORDON DORIS E 01-20-30-506-0000-365A (HX) PAD: 207 W 26TH ST W 1/2 OF LOTS 365 & 367 ...	1,311.68	2,048
POTTS SEAN M 36-20-29-506-0000-0940 PAD: 705 CHELSEA RD *****WINSOR MANOR 1ST ADD *****PB 17 PGS 23 + 24	2,775.25	1,965	HOMA P J & STRAIN PAUL A 01-20-30-504-1700-0080 PAD: 2617 ORLANDO DR	3,058.79	2,005	GABBAI JUDITH & GABBAI AMIR & GABBAI OREN ET AL TRUSTEES 01-20-30-506-0000-3660 PAD: OAK AVE LOTS 366 368 370 372 & 374 ...	130.81	2,049
FEAZELL GEORGE E & JESSICA B 36-20-29-507-0000-0960 (HX) PAD: 141 SHERIDAN WAY	1,831.07	1,966	PAD: HIAMATHA AVE LOTS 5 + 6 BLK 18 DREAMWOLD	695.55	2,006	HUMPHREY DAVID JR & YOLANDA 01-20-30-506-0000-4020 S 1/2 OF LOT 400 & ALL LOT ...	176.97	2,050
PEDRERO ROBIN M & ORLANDO 36-20-29-507-0000-1130 (HX) PAD: 175 SHERIDAN AVE	2,558.07	1,967	BLACK FREDERICKA 01-20-30-504-1800-0190 PAD: IROQUOIS AVE	230.42	2,007	S & S PROP ENTERPRISES INC 01-20-30-506-0000-4230 DLP GRAYCE H & GRIFFIN JTS FLORENCE & BARBOUR JOSEPHINE 01-20-30-506-0000-4240 S & S PROP ENTERPRISES INC 01-20-30-506-0000-4250 LOTS 425 + 427 FRANK L ...	58.27	2,051
DALE JAMES W JR & NANCY J 36-20-29-507-0000-1240 (HX) PAD: 197 SHERIDAN AVE *****WOODLANDS SEC 4 *****PB 17 PGS 67 68 + 69	2,307.00	1,968	FERGUSON JOHN L 01-20-30-504-1900-0020 (HX) PAD: 2528 HIAMATHA AVE S 30 FT OF LOT 2 + ALL LOT 3 ...	898.87	2,008	DLP GRAYCE H & GRIFFIN JTS FLORENCE & BARBOUR JOSEPHINE 01-20-30-506-0000-4260 LOTS 426 + 428 FRANK L ...	49.40	2,052
BURKE WILLIAM H 36-20-29-508-0200-0020 (HX) PAD: 119 ROSE BRIAR DR	1,833.33	1,969	VAN BIBBER CHRISTOPHER W 01-20-30-504-2100-0230 PAD: 807 SANTA BARBARA DR	380.24	2,009	DAVIS RONALD J 01-20-30-506-0000-4290 PAD: 2619 ELM AVE LOTS 429 + 431 FRANK L ...	115.50	2,053
LEARY PATRICK M 36-20-29-508-0200-0070 (HX) PAD: 129 ROSE BRIAR DR *****WINDTREE WEST *****PB 20 PGS 97 & 98	2,421.39	1,970	MAY LUCY & WOODS FRED E SR 01-20-30-504-2200-0090 PAD: 718 FLORIDA ST LOTS 9 TO 14 BLK 22 DREAMWOLD	1,659.49	2,010	DLP GRAYCE H & GRIFFIN JTS FLORENCE & BARBOUR JOSEPHINE 01-20-30-506-0000-4290 PAD: 2619 ELM AVE LOTS 429 + 431 FRANK L ...	96.77	2,054
THOMPSON MARK C & DIANE L 36-20-29-510-0000-0020 (HX) PAD: 881 SUTTER LOOP	1,039.77	1,971	AGUILERA RAUL 01-20-30-504-2300-0030 AUSTILE EDDIE 01-20-30-504-2300-0060 (HX) PAD: 2616 MOHAWK AVE LOTS 6 + 7 BLK 23 DREAMWOLD	229.42	2,011	TISDALE SHERYL 01-20-30-506-0000-4370 PAD: 2637 S ELM AVE LOTS 437 + 439 FRANK L ...	1,646.22	2,055
JOHNSON ROY 36-20-29-510-0000-0050 PAD: 865 SUTTER LOOP	2,627.84	1,972	PETROFF GEORGE W & TRACY L 01-20-30-504-2300-0110 (HX) PAD: 2621 EL PORTAL AVE	1,433.89	2,012	HALL MARK A & HALL PATRICIA & HALL STEPHANIE R 01-20-30-506-0000-4480 (HX) PAD: 2650 MYRTLE AVE S LOTS 448 + 450 FRANK L ...	1,597.96	2,056
OYLER JERRY L & OYLER EDITH M 36-20-29-510-0000-0310 (HX) PAD: 1080 SONOMA CT	1,840.88	1,973	GONZALEZ MARILYN 01-20-30-504-2400-0180 (HX) PAD: 2551 EL PORTAL AVE	733.78	2,013	HAND GERALD D JR 01-20-30-506-0000-4630 PAD: 2605 LAUREL AVE	1,253.24	2,057
HEINTZ ARTHUR & MARGARET A 36-20-29-510-0000-0480 (HX) PAD: 921 WAVERLY DR	1,460.88	1,974	BENNETT TIMOTHY J & APRIL J 01-20-30-504-2400-0200 PAD: 2547 EL PORTAL AVE	586.41	2,014	GREENWOOD ROBERT M 01-20-30-506-0000-4640 PAD: ELM AVE	190.52	2,058
VINCENT DANIEL W & DOLORES M 36-20-29-510-0000-0780 (HX) PAD: 811 VAN NESS CIR *****WINDTREE WEST UNIT 2 *****PB 21 PGS 89 & 90	1,646.85	1,975	OROZCO KIMBERLY & ANTONIO 01-20-30-504-2400-0260 PAD: 2535 EL PORTAL AVE	1,371.89	2,015	GREENWOOD ROBERT M 01-20-30-506-0000-4660 (HX) PAD: 2606 S ELM AVE	190.52	2,059
ALESHE T J & DOROTHY J 36-20-29-512-0000-0010 (HX) PAD: 1040 WAVERLY DR	1,528.50	1,976	VAN BIBBER CORRINE L 01-20-30-504-2500-0160 PAD: 1000 SANTA BARBARA AVE LOTS 16 + 17 (LESS W 70 FT) ...	2,000.93	2,016	COLEMAN MATTHEW 01-20-30-506-0000-5100 PAD: 2601 PARK DR LOT 510 & VACD ALLEY ON W ...	11.25	2,060
IASIMONE ANTHONY & ANGELA L 36-20-29-512-0000-0140 (HX) PAD: 1031 WAVERLY DR	1,290.14	1,977	DUDJAK THEODORE D C/O SCOTT DUDJAK 01-20-30-504-2500-0250 PAD: EL CAPITAN DR	700.83	2,017	CARDONA HECTOR & CARDONA FRANCISCO I 01-20-30-506-0000-5230 PAD: 2617 S FRENCH AVE LOT 523 + N 15 FT OF LOT 525 ...	871.38	2,061
VECANSKI-YOUNG JANET A 36-20-29-512-0000-0350 (HX) PAD: 931 ALAMEDA DR	1,286.50	1,978	ABAR STEVEN J & WANDA M 01-20-30-504-2500-0330 PAD: EL CAPITAN DR	231.42	2,018	UTT GLENN C JR & GRACE M 01-20-30-506-0000-5320 PAD: 2622 S LAUREL AVE *****SANDLEWOOD CONDOMINIUM *****ORB 985 PG 900	2,193.17	2,062
LEMIEUX SCOTT G 36-20-29-512-0000-0410 (HX) PAD: 1041 HUNTINGTON CT	1,384.02	1,979	ABAR STEVEN J & WANDA M 01-20-30-504-2500-0340 PAD: EL CAPITAN DR	230.42	2,020	MORALES TORRES JORGE A JR 01-20-30-507-0B00-0050 (HX) PAD: 700 AIRPORT BLVD UNIT B-5	1,596.01	2,063
ABATSAS DEMETRIOS 36-20-29-512-0000-0500 (HX) PAD: 1021 ALAMEDA DR *****HARBOR ISLE SUBD *****PB 30 PGS 38 & 39	1,359.63	1,980	ABAR STEVEN J & WANDA M 01-20-30-504-2500-0350 PAD: EL CAPITAN DR	260.74	2,021	BAKER JOE B & JOANN D 01-20-30-507-0D00-0070 PAD: 700 E AIRPORT UNIT D-7 BL	375.37	2,064
BUKOR ISTVAN 36-20-29-515-0000-0130 (HX) PAD: 1125 AUTUMN BROOK CIR -----SEC 01 TWP 20 RNG 30----- *****SPURLING HEIGHTS *****PB 6 PG 19	1,539.94	1,981	GARRISON JOSEPH A 01-20-30-504-2600-0070 PAD: EL PORTAL AVE	289.30	2,022	MCLELLAN PHILLIP M 01-20-30-507-0G00-0080 (HX) PAD: 700 E AIRPORT UNIT G-8 BL BEST EMMELINE T & BEST CHARLES T & BEST TABATHA A 01-20-30-507-0H00-0030 PAD: 700 E AIRPORT UNIT H-3 BL *****SANFORD PLAZA CONDOMINIUM *****ORB 5395 PG 1901	682.78	2,065
MILLENNIUM OIL INC 01-20-30-501-0100-0000 PAD: 2500 PARK AVE BLK 1 (LESS RD & BEG 106.67 ... *****DREAMWOLD AND *****2ND & 4TH SECTIONS *****PB 3 PGS 90 & 91	3,992.29	1,982	S & S PROP ENTERPRISES 01-20-30-504-2600-0120 PAD: EL CAPITAN DR	230.42	2,023	SANFORD PLAZA INC OF DELTONA 01-20-30-509-0000-1340 UNIT 134	274.96	2,066
NEIGHBOR EUGENE R & GLADYS C 01-20-30-504-0400-0100 PAD: 2535 S PARK AVE	1,867.35	1,983	BANDER JEFF 01-20-30-504-2700-0020 (HX) PAD: 2620 EL CAPITAN DR S 1/2 OF LOT 2 & ALL OF LOT ...	416.31	2,024	BEST EMMELINE T & BEST CHARLES T & BEST TABATHA A 01-20-30-507-0H00-0030 PAD: 700 E AIRPORT UNIT H-3 BL *****SANFORD PLAZA CONDOMINIUM *****ORB 5395 PG 1901	683.78	2,067
WELD VALERIE R & RYE MIRIAM E 01-20-30-504-0500-0320 PAD: 2560 ELM AVE LOTS 32 + 33 BLK 5 DREAMWOLD	2,817.31	1,984	EDWARDS CHARLIE III 01-20-30-504-2700-0070 PAD: 2636 EL CAPITAN 2638 DR S 30 FT OF LOT 7 & ALL LOT 8 ...	2,232.42	2,025	SANFORD PLAZA INC OF DELTONA 01-20-30-509-0000-1360 UNIT 136	955.72	2,069
ATTN SCHOOL OF DANCE ART 01-20-30-504-0500-034A PAD: 2560 ELM AVE N 30 FT OF LOT 34 BLK 5 ...	124.60	1,985	JENKINS PATRICIA A 01-20-30-504-2800-0330 (HX) PAD: 2553 MARSHALL AVE	677.67	2,026	SANFORD PLAZA INC OF DELTONA 01-20-30-509-0000-1380 UNIT 138	955.72	2,070
IRN OF CENTRAL FLA LLC TRUSTRR FBO 01-20-30-504-0700-0180 PAD: 2597 FRENCH AVE LOTS 18 19 + 20 (LESS ST RD ...	1,830.90	1,986	CHELLETTE THOMAS W 01-20-30-504-2900-0010 (HX) PAD: 2550 MARSHALL AVE	372.31	2,027	SANFORD PLAZA INC OF DELTONA 01-20-30-509-0000-1400 UNIT 140	1,194.24	2,071
LUCAS STEVEN W 01-20-30-504-0700-0270 PAD: 2555 FRENCH AVE N 34 FT OF LOT 27 & ALL LOT ...	2,484.25	1,987	SANDFORD INV # 105 INC 01-20-30-504-3500-0010 PAD: 1301 W 25TH ST LOTS 1 2 3 28 29 + 30 BLK 35 ...	5,437.92	2,028	SANFORD PLAZA INC OF DELTONA 01-20-30-509-0000-1420 UNIT 142	955.72	2,072
SUNGOLD HOLDINGS INC 01-20-30-504-0800-0110 PAD: 2543 S FRENCH AVE LOTS 11 + 12 BLK 8 DREAMWOLD	2,069.30	1,988	GAILLY WILLIAM E & WANDA V 01-20-30-504-7A00-0020 PAD: LAUREL AVE	233.71	2,029	SANFORD PLAZA INC OF DELTONA 01-20-30-509-0000-1600 UNIT 160	955.72	2,073
SUNGOLD HOLDINGS INC 01-20-30-504-0800-0130 PAD: 2535 S FRENCH AVE	3,060.05	1,989	*****PINE CREST HEIGHTS REPLAT *****PB 9 PGS 77 + 78	*****	*****	SANFORD PLAZA INC OF DELTONA 01-20-30-509-0000-1640 UNIT 164	431.93	2,074
MORRIS ROBERT M 01-20-30-504-0900-0300 PAD: 615 W 25TH ST LOTS 30 31 + 32 BLK 9 ...	1,714.11	1,990	WETHERHOLD CHARLES & DOROTHY 01-20-30-505-0000-0060 (HX) PAD: 2629 S FRENCH AVE	878.48	2,030	SANFORD PLAZA INC OF DELTONA 01-20-30-509-0000-1700 UNIT 170	431.93	2,075
JOHNSON ROBERT E 01-20-30-504-1000-0150 (HX) PAD: 1109 W 25TH ST LOTS 15 16 20 + 21 BLK 10 ...	396.16	1,991	CONNER PAULINE R 01-20-30-505-0000-0160 (HX) PAD: 2638 S LAUREL AVE	616.66	2,031	SANFORD PLAZA INC OF DELTONA 01-20-30-509-0000-1700 UNIT 170	896.26	2,075
GALARZA JOSE L 01-20-30-504-1100-12A0 PAD: 724 BRIARCLIFF ST LOTS 12A + 13 BLK 11 DREAMWOLD	391.58	1,992	LONGEST MARTIN S 01-20-30-505-0000-0290 (HX) PAD: 2632 ELM AVE S *****WOODRUFFS SUBD FRANK L *****PB 3 PG 44	998.23	2,032	SANFORD PLAZA INC OF DELTONA 01-20-30-509-0000-1900 UNIT 190	955.72	2,076
ELIFRITS NICHOLAS 01-20-30-504-1300-0080 (HX) PAD: 620 OSCEOLA DR LOTS 8 & 28 BLK 13 DREAMWOLD	999.79	1,993	BENNETT PATRICIA A 01-20-30-506-0000-0370 PAD: 2543 PALMETTO AVE	879.21	2,033	SANFORD PLAZA INC OF DELTONA 01-20-30-509-0000-2000 UNIT 200	2,624.00	2,077
NISBET JOHN M 01-20-30-504-1300-0150 (HX) PAD: 712 OSCEOLA DR LOTS 15 + 16 BLK 13 DREAMWOLD	402.03	1,994	HAGAN JOHN 01-20-30-506-0000-0410 PAD: 2545 PALMETTO AVE	664.25	2,034	SANFORD PLAZA INC OF DELTONA 01-20-30-509-0000-2100 UNIT 210	3,338.87	2,078
MC GEOUGH DAVID 01-20-30-504-1300-0170 PAD: 714 OSCEOLA DR	919.17	1,995	HAGAN JOHN T 01-20-30-506-0000-0420 PAD: 2582 S SANFORD AVE	814.67	2,035	SANFORD PLAZA INC OF DELTONA 01-20-30-509-0000-2200 UNIT 220	1,194.24	2,079
COCHRAN THOMAS A & LEILA M 01-20-30-504-1300-0180 (HX) PAD: 711 BRIARCLIFFE ST LOTS 18 TO 20 BLK 13 DREAMWOLD	526.03	1,996	BEIRMEISTER CONSTANCE 01-20-30-506-0000-0430 (HX) PAD: 2545 S PALMETTO AVE LOT 43 + N 1/2 OF LOT 45 ...	954.36	2,036	SANFORD PLAZA INC OF DELTONA 01-20-30-509-0000-2300 UNIT 230	4,767.96	2,080
JONES WILLIS B & OPAL E & COOK SIDNEY L JR & MICHELE E 01-20-30-504-1300-0330 PAD: OSCEOLA DR	191.54	1,997	WILLIAMS MARTHA J 01-20-30-506-0000-0440 (HX) PAD: 2584 S SANFORD AVE LOT 44 + N 1/2 OF LOT 46 ...	468.82	2,037	SANFORD PLAZA INC OF DELTONA 01-20-30-509-0000-2500 UNIT 250	781.59	2,081
COOK SIDNEY L JR & MICHELE E & JONES WILLIS B & OPAL E 01-20-30-504-1300-0340 (HX) PAD: 718 OSCEOLA DR LOTS 34 + 35 BLK 13 DREAMWOLD	1,192.87	1,998	MACMILLAN JAMES A & SUE A 01-20-30-506-0000-0690 PAD: 2602 S SANFORD AVE LOTS 69 THRU 74	3,397.76	2,038	SANFORD PLAZA INC OF DELTONA 01-20-30-509-0000-2600 UNIT 260	50.44	2,082
NIX CAMLTON M & CAROL A 01-20-30-504-1300-0390 (HX)	980.28	1,999	PASCUAL MARIA D 01-20-30-506-0000-0750 PAD: PALMETTO AVE	116.33	2,039	*****DRUID PARK AMENDED PLAT *****PB 7 PGS 5 + ISLAMIC SOCIETY OF CENTRAL FLA INC 01-20-30-512-0000-019A LOTS 19 & 20 E OF EXPRESSWAY ...	4,261.97	2,083
			CONTINENTAL DEV & INV INC 01-20-30-506-0000-1430 PAD: 2552 PALMETTO AVE LOT 143 & N 1/2 OF LOT 145 ...	61.47	2,040	AIRPORT LANES LLC 01-20-30-512-0000-034A PAD: 190 E AIRPORT BLVD E 110 FT OF S 9 FT OF LOT 34 ... *****PARK VIEW 2ND ADD *****PB 4 PG 5	1,349.87	2,084
			GABBAI JUDITH & GABBAI AMIR & GABBAI OREN ET AL TRUSTEES 01-20-30-506-0000-2370 LOTS 237 239 241 243 & 245 ...	26.18	2,041	RIESTERER KARL & DANIELS MICHAEL 01-20-30-513-0000-0050 PAD: 2819 S MAGNOLIA AVE LOTS 5 + 6 2ND ADD TO PARK ...	1,272.92	2,085
			GABBAI JUDITH & GABBAI AMIR & GABBAI OREN ET AL TRUSTEES 01-20-30-506-0000-2380 LOTS 238 240 242 244 & 246 ...	26.18	2,042	GUERRERO JUANITA & FEDERICO 01-20-30-513-0000-0070 (HX) PAD: 2800 S PALMETTO AVE E 66.5 FT OF LOTS 7 & 8 ...	111.08	2,086
			BROWN KAREN M 01-20-30-504-0000-2760 (HX) PAD: 2666 S MAGNOLIA AVE	748.32	2,043			

NAME-PARCEL NUMBER	TAXES DUE	SEC. #
MORSE SARAH E 01-20-30-513-0000-0170 (HX) PAD: 2825 S MAGNOLIA AVE LOTS 17 + 18 2ND ADD TO PARK ...	333.27	2,087
MAC MILLAN JAMES A & SUE A 01-20-30-513-0000-0410 PAD: 2823 PALMETTO AVE S 1/2 OF LOT 41 + ALL LOT 42 ...	770.68	2,088
MACMILLIAN JAMES A & SUE A 01-20-30-513-0000-0470 PAD: 2858 SANFORD AVE LOTS 47 + 48 (LESS RD) 2ND ...	2,422.49	2,089
*****PARK VIEW *****PB 3 PG 89	*****	*****
DAVENPORT WESTBROOK L 01-20-30-514-0000-0010 PAD: 27TH ST LOTS 1 TO 6 & 30 FT OF VACD ...	2,184.80	2,090
BOUTWELL JOY V & TRAVIES E 01-20-30-514-0000-0200 PAD: 2702 S MAGNOLIA AVE S 29.08 FT OF LOT 20 + N ...	1,167.01	2,091
*****EVANS SUBD *****PB 1 PG 17	*****	*****
BROPHY DESMOND 01-20-30-516-0000-008A (HX) PAD: 2815 S PARK AVE W 1/2 OF LOT 8	787.48	2,092
ALLEN BETTY ANN 01-20-30-516-0000-0200 (HX) PAD: 2820 S PARK AVE LOTS 20 + 21	937.20	2,093
*****SOUTH PINECREST *****PB 10 PGS 9 + 10	*****	*****
JOHNSON DALE L 01-20-30-517-0A00-0260 (HX) PAD: 149 PINECREST DR	589.66	2,094
HANSON STEVEN B 01-20-30-517-0D00-0030 (HX) PAD: 107 SHANNON DR	861.34	2,095
APPLING WAYNE L & RITA R 01-20-30-517-0D00-0090 (HX) PAD: 121 LAUREL DR	637.86	2,096
KING ANDREW C & KATHERINE S 01-20-30-517-0D00-0100 (HX) PAD: 123 LAUREL DR	681.07	2,097
HOGSETT CAYRL B 01-20-30-517-0D00-0130 (HX) PAD: 156 PINECREST DR	536.67	2,098
VELLON ASTRID & VELAZQUEZ CARLOS 01-20-30-517-0E00-0080 PAD: 104 LAUREL DR *****SOUTH PINECREST 1ST ADD *****PB 10 PGS 42 + 43	1,541.67	2,099
ACOSTA MARISOL & DAVID 01-20-30-518-0000-0030 (HX) PAD: 206 LAUREL DR	894.85	2,100
SMITH MICHAEL C & ERLINDA & SMITH ROBERT B & LOIS M 01-20-30-518-0000-0090 (HX) PAD: 203 LAUREL DR *****ROSALEND HEIGHTS *****PB 3 PG 47	598.43	2,101
GREEN MICHAEL A 01-20-30-519-0400-0040 (HX) PAD: 2913 S PALMETTO AVE	395.08	2,102
MAYA RAFAEL & VIRGINIA 01-20-30-519-0600-0010 (HX) PAD: 2900 S MAGNOLIA AVE LOTS 1 & 2 BLK 6	947.18	2,103
GOTTFRIED LAWRENCE 01-20-30-519-0600-0100 (HX) PAD: 3030 MAGNOLIA AVE LOTS 10 11 + 12 BLK 6	1,393.75	2,104
GOTTFRIED LAWRENCE 01-20-30-519-0600-0130 PAD: 3034 MAGNOLIA AVE LOTS 13 TO 18 (LESS S 153 ... -----SEC 02 TWP 20 RNG 30-----	871.08	2,105
YOUNGBLOOD VIVIAN M & MC GEE COBBIN A ET AL 02-20-30-300-0170-0000 (HX) PAD: 2139 W 25TH ST	1,065.11	2,106
MC GEE COBBIN A & YOUNGBLOOD VIVIAN M ET AL 02-20-30-300-017A-0000 PAD: 2127 W 25TH ST	2,823.91	2,107
SANFORD PINE RIDGE LTD 02-20-30-300-031A-0000 *****GENEVA TERRACE *****PB 11 PG 36	7,339.98	2,108
RUPERT GENE T JR 02-20-30-501-0000-0220 (HX) PAD: 2508 HIGHLAWN AVE *****GENEVA TERRACE AMENDED *****PLAT *****PB 12 PGS 82 + 83	365.15	2,109
REDDEN OSCAR JR & ROSLYN 02-20-30-502-0000-0590 PAD: 2543 RIDGEMOOD AVE	1,531.10	2,110
REDDEN OSCAR & ROSLYN B 02-20-30-502-0000-0600 PAD: 2547 RIDGEMOOD AVE	1,533.65	2,111
RAWLINGS HANIYYAH & ANDRE 02-20-30-502-0000-0870 (HX) PAD: 1511 TERRACE DR LOT 87 (LESS E 11.2 FT & W ... *****PLACID LAKE TOWNHOMES *****PB 61 PGS 70 - 75 *****ALL 02-20-30-519-0A00-0000 &	1,156.59	2,112
CARLSON SHAWN & CARLSON WILLIAM H JR 02-20-30-506-0000-0340	401.99	2,113
MENARD PETER L 02-20-30-506-0000-0360 *****RIDGEMOOD ACRES *****PB 24 PG 64	423.14	2,114
MODLIN STEPHEN E & PATRICIA C 02-20-30-507-0000-0010 PAD: 1700 RIDGEMOOD LN LOT 1 RIDGEMOOD ACRES	1,875.74	2,115
MODLIN STEPHEN E & PATRICIA C 02-20-30-507-0000-0030 PAD: 1704 RIDGEMOOD LN LOT 3 RIDGEMOOD ACRES	1,845.43	2,116
SANPAUL BMAGOWTIE 02-20-30-507-0000-0040 PAD: 1706 RIDGEMOOD LN LOT 4 RIDGEMOOD ACRES	1,808.61	2,117
SANPAUL BMAGOWTIE 02-20-30-507-0000-0050 PAD: 1708 RIDGEMOOD LN	1,844.43	2,118
MODLIN STEPHEN E & PATRICIA C 02-20-30-507-0000-0080 PAD: 1714 RIDGEMOOD LN LOT 8 RIDGEMOOD ACRES	1,767.93	2,119
SANPAUL BMAGOWTIE 02-20-30-507-0000-0100 PAD: 1715 RIDGEMOOD LN LOT 10 RIDGEMOOD ACRES	1,767.93	2,120
MODLIN STEPHEN E & PATRICIA C 02-20-30-507-0000-0110 PAD: 1713 RIDGEMOOD LN	1,891.57	2,121
SANPAUL BMAGOWTIE 02-20-30-507-0000-0120 PAD: 1711 RIDGEMOOD LN LOT 12 RIDGEMOOD ACRES	1,845.43	2,122
SANPAUL BMAGOWTIE 02-20-30-507-0000-0140 PAD: 1707 RIDGEMOOD LN LOT 14 RIDGEMOOD ACRES	1,845.43	2,123
SANPAUL BMAGOWTIE 02-20-30-507-0000-0150 PAD: 1705 RIDGEMOOD LN LOT 15 RIDGEMOOD ACRES	1,808.61	2,124
MODLIN STEPHEN E & PATRICIA C 02-20-30-507-0000-0160 PAD: 1703 RIDGEMOOD LN	1,829.12	2,125

NAME-PARCEL NUMBER	TAXES DUE	SEC. #
LOT 16 RIDGEMOOD ACRES SANPAUL BMAGOWTIE 02-20-30-507-0000-0170 PAD: 1701 RIDGEMOOD LN LOT 17 RIDGEMOOD ACRES *****TERRACE THE *****PB 24 PGS 75-77	1,752.44	2,126
FARMER RAYMOND W 02-20-30-508-0000-02A0 (HX) PAD: 201 TERRACE CT	413.82	2,127
SMITH RAYMOND 02-20-30-508-0000-02C0 PAD: 203 TERRACE CT	1,376.48	2,128
SMITH RAYMOND 02-20-30-508-0000-04D0 PAD: 404 TERRACE CT *****HIDDEN LAKE VILLAS PH 1 *****PB 26 PGS 99 TO 101	1,384.14	2,129
MORGAN PATRICIA 02-20-30-509-0000-0850 (HX) PAD: 103 RED CEDAR DR *****PINE RIDGE CLUB VILLAGE 1 THE *****PH 2 A CONDO BLDG 17 *****PB 32 PGS 25 TO 27	959.26	2,130
MILLER JUNE V 02-20-30-511-0000-0B10 (HX) PAD: 1712 PINE RIDGE RD UNIT B1 THE PINE RIDGE CLUB ...	337.08	2,131
PENTECOST DAVID L 02-20-30-511-0000-0H10 PAD: 1718 PINE RIDGE RD UNIT H1 THE PINE RIDGE CLUB ... *****PINE RIDGE CLUB VILLAGE 1 THE *****PH 6 BLDG 13 *****ORB 1707 PG 669	1,749.21	2,132
TORO ALFREDO C 02-20-30-513-0000-0B20 PAD: 1022 S PINE RIDGE CIR UNIT B2 THE PINE RIDGE CLUB ... *****PINE RIDGE CLUB VILLAGE 1 THE *****PH 10 BLDG 12 *****ORB 1662 PG 1494	1,313.06	2,133
JAFFER MOHAMED A 02-20-30-515-0000-0B20 PAD: 1222 S PINE RIDGE CIR UNIT B2 THE PINE RIDGE CLUB ... *****PLACID WOODS PH 2 *****PB 58 PGS 4-6	1,313.06	2,134
JACKSON ALICE M 02-20-30-523-0000-1320 (HX) PAD: 373 PLACID LAKE DR	1,263.35	2,135
TREJOS NICOLAS 02-20-30-523-0000-1420 PAD: 115 GLEASON CV *****HIDDEN LAKE VILLAS PH 3 *****PB 28 PGS 3 TO 6	2,298.89	2,136
LOWE ALTON B JR 02-20-30-5GJ-0000-0270 (HX) PAD: 130 CLEAR LAKE CIR	874.65	2,137
CRANE MONICA A 02-20-30-5GJ-0000-0430 (HX) PAD: 150 SABAL PALM CT	508.13	2,138
GREENLAW KEVIN B & DIANNE 02-20-30-5GJ-0000-0930 (HX) PAD: 102 SHADY OAK DR -----SEC 03 TWP 20 RNG 30----- *****SYMES LOCH ARBOR *****PB 13 PG 82	848.51	2,139
DICKEY JEFFREY D 03-20-30-502-0000-0010 (HX) PAD: 207 W LAKE BLVD *****LOCH ARBOR CRYSTAL LAKES *****CLUB SEC *****PB 5 PGS 73 + 74	1,427.36	2,140
WICKSTRUM SALLY C & CARMAN REBECCA A ET AL 03-20-30-503-0000-0950 PAD: HOMEWOOD DR LOTS 95 + 96	306.22	2,141
O'CONNOR EUGENE J & O'CONNOR PATRICIA A 03-20-30-503-0000-107B PAD: 223 HOMEWOOD DR N 90 FT OF W 143 FT OF LOT 107 *****LOCH ARBOR FAIRLANE SEC *****PB 9 PG 100	1,781.22	2,142
SAMOLINSKI BARBARA G & MCCOLLUM FRANCES & WHITE TRACY 03-20-30-504-0000-0090 PAD: 212 HOMEWOOD DR	1,612.81	2,143
SAMOLINSKI BARBARA G & MCCOLLUM FRANCES & WHITE TRACY 03-20-30-504-0000-0100 PAD: HOMEWOOD DR *****BEL-ISLE SEC OF LOCH ARBOR *****PB 7 PG 72	85.68	2,144
FRAUSTRO FELIX & SANDRA J 03-20-30-506-0100-0020 PAD: 110 W CRYSTAL DR LOTS 2 + N 80 FT OF LOT 3 ... *****LOCH ARBOR ISLE OF PINES *****SEC NO 1 *****PB 8 PG 49	3,181.54	2,145
BONNIVILLE HARRY F & LAURA M 03-20-30-509-0000-0130 (HX) PAD: 201 S CRYSTAL VIEW	1,981.44	2,146
WALLACE ALLEN B III & KAREN D 03-20-30-509-0000-0140 (HX) PAD: 203 S CRYSTAL VIEW *****LOCH ARBOR ISLE OF PINES *****SEC NO 2 *****PB 8 PG 63	1,287.80	2,147
CASIER ROBERT A & MARY 03-20-30-510-0000-0110 PAD: E CRYSTAL DR *****LOCH ARBOR ISLE OF PINES *****SEC 2 REVISED SURVEY OF *****LOT 15 + PART OF LOT 16 CONFIDENTIAL PER STATUTES 119.07(03)(I) CIDA 301	467.28	2,148
CHALBAUD CESAR & JANE 03-20-30-512-0000-0230 (HX) PAD: 3133 DELLCREST PL	1,631.35	2,149
CHASE GROVES LTD C/O EUROCAPITAL PARTNERS 03-20-30-512-0M00-0000 TRACT M *****CHASE GROVES UNIT 6 *****PB 44 PGS 29 THRU 31	1,580.79	2,150
ZAMOR SONNY & JACQUILINE J 03-20-30-513-0000-0340 (HX) PAD: 587 BRIGHTVIEW DR ALL LOT 34 & PT OF LOT 35 ... *****CHASE GROVES UNIT 5B *****PB 50 PGS 67 & 68	2,618.28	2,151
PEREZ JOHNNY & RIVERA SONIA M 03-20-30-519-0000-0710 PAD: 2662 ALAMOSA PL *****CHASE GROVES UNIT 5A *****PB 50 PGS 95 & 96	3,384.25	2,153
SECURELLA JOSEPH 03-20-30-520-0000-0020 PAD: 2613 ALAMOSA PL *****CHASE GROVES UNIT 4A *****PB 52 PGS 94 & 95	2,926.64	2,154
SONTHALY NOUKANE & SOMMAY 03-20-30-521-0000-0960 PAD: 296 ALDRUP WAY	2,772.31	2,155
COOKS STEFANNIE 03-20-30-521-0000-1630 (HX) PAD: 2661 AMAYA TER	1,525.65	2,156
PHILLIPS-SMITH TRICIA A & SMITH STEPHEN J 03-20-30-521-0000-1880 (HX)	2,306.84	2,157

NAME-PARCEL NUMBER	TAXES DUE	SEC. #
PAD: 2625 AMAYA TER MITCHELL TINA D 03-20-30-521-0000-1890 (HX) PAD: 2619 AMAYA TER *****CHASE GROVES UNIT 4B *****PB 53 PGS 67 THRU 69	2,048.39	2,158
GONZALEZ ISRAEL & IBET 03-20-30-522-0000-2370 (HX) PAD: 194 BRIGHTVIEW DR	3,333.60	2,159
COLON URIEL SR & CARMEN 03-20-30-522-0000-2400 (HX) PAD: 182 BRIGHTVIEW DR *****CHASE TOWNHOMES *****PB 57 PGS 15-17 *****ALL 03-20-30 A/2 A/2B & A/1F	218.76	2,160
GATCH JAMES & ALICE 03-20-30-523-0000-0100 (HX) PAD: 2931 GREENWOOD SPRINGS LO	1,158.05	2,161
JSFFER PYARALI 03-20-30-523-0000-0560 (HX) PAD: 1098 VINELAND PL	1,164.75	2,162
BASIT PITRANI & BASIT RALPH 03-20-30-523-0000-0680 PAD: 2910 GREENWOOD SPRINGS LO	1,788.91	2,163
BASIT PITRANI & BASIT RALPH 03-20-30-523-0000-1130 PAD: 982 VINELAND PL *****CHASE GROVES UNIT 3 *****PB 57 PGS 48 & 49	1,787.80	2,164
TRAN KIM T 03-20-30-524-0000-3040 PAD: 2535 DWYER LN *****HIDDEN LAKE PH 2 UNIT 4 *****PB 25 PGS 66 & 67	2,838.36	2,165
ROTHFELDT GREGORY A & SANDRA 03-20-30-5FT-0000-1560 PAD: 108 CENTENNIAL DR *****EGRETS LANDING *****PB 54 PGS 96 THRU 99	2,078.28	2,166
DILLON ALBA 03-20-30-5PB-0000-0580 (HX) PAD: 2700 GOLDEN EAGLE PT DONOHUE TERENCE & MICHELE P 03-20-30-5PB-0000-1200 (HX) PAD: 2789 FALCON CREST PL	2,399.00	2,167
DIAZ PATRICIA & HECTOR 03-20-30-5PB-0000-1370 (HX) PAD: 2794 FALCON CREST PL	2,234.07	2,169
SCHANAMAN DEBRA D 03-20-30-5PB-0000-1380 (HX) PAD: 2800 FALCON CREST PL	1,846.01	2,170
DICKEY JOHN & LAVOERA 03-20-30-5PB-0000-1590 (HX) PAD: 3145 FOXGLOVE LN *****THE COVE *****PB 56 PGS 40 - 43 *****ALL 10-20-30 A/6A PT 6 PT 5	2,648.37	2,171
WILLIAMSON JAMES & LAQUITA 03-20-30-5PJ-0000-0020 (HX) PAD: 2605 REAGAN TRL	3,377.98	2,172
WHITTAKER ROBERT L III & LORRAINE E 03-20-30-5PJ-0000-0170 (HX) PAD: 2705 TEAK PL	3,821.51	2,173
JONES PATRICIA A 03-20-30-5PJ-0000-1080 (HX) PAD: 3246 SAFE HARBOR LN *****THE COVE PH 2 *****PB 58 PGS 73 - 78	3,593.70	2,174
GRAHAM ARTHUR J JR & CAROLYN L 03-20-30-5PZ-0000-0310 (HX) PAD: 2754 TEAK PLACE	3,166.97	2,175
AMAR VERA & LAX SAM 03-20-30-5PZ-0000-0610 (HX) PAD: 2656 REAGAN TRAIL	3,841.83	2,176
GANDHARRY DROPATTIE & YADRAM 03-20-30-5PZ-0000-0760 (HX) PAD: 2681 REAGAN TRAIL -----SEC 04 TWP 20 RNG 30-----	3,521.51	2,177
CAMPBELL ALVIN & DARLENE 04-20-30-300-028B-0000 PAD: COUNTRY CLUB RD/OFF	88.74	2,178
KROLL RICHARD & NORMA & KROLL JEFF 04-20-30-300-1140-0000 PAD: 114 DORCHESTER SQ	352.89	2,179
SANTANA DIANA R 04-20-30-300-2040-0000 PAD: 204 DORCHESTER SQ *****LOCH ARBOR COUNTRY CLUB *****ENTRANCE SEC *****PB 5 PGS 71 + 72	1,331.17	2,180
BROWN DEBRA P 04-20-30-501-0000-001A PAD: N COUNTRY CLUB RD BEG NW COR OUT LOT 1 RUN E ...	794.37	2,181
BROWN DEBRA P 04-20-30-501-0200-0010 PAD: N COUNTRY CLUB RD LOTS 1 TO 5 BLK 2	1,193.93	2,182
DASE JOANN & WILLIAM R 04-20-30-501-0400-0010 (HX) PAD: 201 MIRROR DR	1,151.03	2,193
MC KENZIE BRUCE A 04-20-30-501-0700-0080 PAD: 209 RIDGE DR LOT 8 BLK 7 LOCH ARBOR ...	257.34	2,184
ANDERSON MARTHA TRUSTEE FBO CHERYL L POLK 04-20-30-501-0700-0230 (HX) PAD: 208 FOREST DR	1,662.86	2,185
SIMMONS JAMES F & BARBARA L 04-20-30-501-0700-0270 (HX) PAD: 214 FORREST DR LOT 27 + N 1/2 OF LOT 28 BLK 7 *****BREEZY ACRES *****PB 10 PG 1	1,906.38	2,186
FRAZIER CHRISTINE B & T GRAY 04-20-30-502-0000-0040 PAD: SHEALEY RD S 20 FT OF LOT 4 *****LOCH ARBOR-PHILLIPS SEC *****PB 9 PGS 65 + 66	82.51	2,187
KEITH AARON D & RENEE M 04-20-30-506-0100-0120 (HX) PAD: 416 W CRYSTAL DR	156.57	2,188
CARUTHERS BOBBY G & JACQUELINE 04-20-30-506-0400-0060 (HX) PAD: 256 LAKE VIEW DR	1,281.04	2,189
MCBRAYER DOUGLAS R & MARGUERITE M 04-20-30-506-0500-0020 PAD: 203 LAKE VIEW DR	1,696.15	2,190
AZARIAN SHAHROKH & NATALUCCI ANNA 04-20-30-506-0500-0040 PAD: 219 LAKE VIEW DR *****COUNTRY CLUB OAKS *****PB 39 PGS 83 & 84	1,606.99	2,191
ROBERTS RANDALL L & SHARON M 04-20-30-509-0000-0290 (HX) PAD: 114 OAK VIEW CIR *****TIMACUAN UNIT 12 *****PB 52 PGS 62 THRU 64	2,330.78	2,192
LATTING CAROLYN 04-20-30-512-0000-0050 PAD: 481 MOHAVE TER	3,446.77	2,193
GEISS STEVEN J & SHIRLEY E 04-20-30-512-0000-0180 (HX) PAD: 362 MOHAVE TER	2,337.33	2,194
ABERMAN JACK 04-20-30-512-0000-0330 (HX) PAD: 422 MOHAVE TER	3,522.87	2,195
LOPEZ PABLO & THERESA 04-20-30-512-0000-0560 (HX)	3,345.55	2,196

Table with columns: NAME-PARCEL NUMBER, TAXES DUE, SEQ. #. Contains property listings for the left side of the page, including details like 'PAD: 353 MOHAVE TER' and 'MAYFAIR CLUB PH 1'.

Table with columns: NAME-PARCEL NUMBER, TAXES DUE, SEQ. #. Contains property listings for the middle section of the page, including details like 'SUVON INC' and '07-20-30-511-0000-0040'.

Table with columns: NAME-PARCEL NUMBER, TAXES DUE, SEQ. #. Contains property listings for the right side of the page, including details like 'LOTS 12 16 + 20 BLK 24' and 'FELTS CAROLYN A'.

NAME-PARCEL NUMBER	TAXES DUE	SEC. #
GAME DYAN & GREGOROMICZ FELIX F 10-20-30-5CS-0E00-0150 (HX) PAD: 223 MEADOW HILLS DR *****HIDDEN LAKE UNIT 1-C *****PB 17 PGS 55 + 56	1,312.43	2,306
INMAN MELINDA M & WOODRUFF WILLIAM W 10-20-30-5CT-0G00-0060 (HX) PAD: 305 BAY TREE CT	1,140.04	2,307
THOMBLESON MARY J & THOMBLESON TIMOTHY 10-20-30-5CT-0J00-0100 (HX) PAD: 144 HIDDEN LAKE DR	1,414.68	2,308
JONES WILLIE L & ADDIE 10-20-30-5CT-0J00-0140 (HX) PAD: 152 HIDDEN LAKE DR LOT 14 (LESS BEG S 40 DEG 4 ... *****HIDDEN LAKE UNIT 1-D *****PB 17 PGS 57 & 58	916.42	2,309
BROPHY BRIAN & MARY 10-20-30-5CU-0G00-0110 (HX) PAD: 219 LOCH LOW DR	1,537.32	2,310
FIGLEY DANIEL H 10-20-30-5CU-0G00-0240 (HX) PAD: 245 LOCH LOW DR	1,082.70	2,311
LOCKLIN CHARLES R 10-20-30-5CU-0H00-0240 PAD: 305 TALL PINE LN *****HIDDEN LAKE PH 2 UNIT 2 *****PB 25 PGS 62 & 63	2,263.21	2,312
MYERS JAMES E 10-20-30-5FR-0000-1030 (HX) PAD: 117 BORADA RD *****SUN OAKS *****PB 44 PGS 38 & 39	1,172.67	2,313
HARRINGTON GEORGE D & DORIS J 10-20-30-5LE-0000-0150 (HX) PAD: 313 SUN OAKS CT -----SEC 11 TWP 20 RNG 30-----	2,290.64	2,314
TROPICAL CORNERS CAR WASH & LUBE EXPRESS INC 11-20-30-300-0300-0000 PAD: 3767 S ORLANDO DR	3,153.08	2,315
TROPICAL CORNERS CAR WASH & LUBE EXPRESS INC 11-20-30-300-0310-0000 PAD: 3771 S ORLANDO DR *****FAIRLANE ESTATES SEC 1 *****REPLAT *****PB 12 PGS 100 & 101	1,244.55	2,316
SPOTTS JAN P 11-20-30-501-0200-0080 (HX) PAD: 112 FAIRLANE CIR	1,134.24	2,317
NUNEZ ADOLFO J & BERNICE M & NUNEZ CARLOS H & MARIA D 11-20-30-501-0300-0110 PAD: 103 FAIRLANE CIR *****CLARKS ACRE *****PB 13 PG 72	1,857.65	2,318
SS&S LLC C/O SCOTT SCRUBY 11-20-30-503-0000-0010 PAD: 712 W LAKE MARY BLVD LOT 1 (LESS RD) *****HIDDEN LAKE UNIT 1-A REV PLAT *****PB 17 PGS 99 & 100	10,403.56	2,319
SCHIPANI ALFONSO TRUSTEE & SCHIPANI JOSEPHINE TRUSTEE 11-20-30-504-0B01-0000 PAD: 90 HIDDEN LAKE DR PT BLK B DESC AS BEG NW COR ... *****HIDDEN LAKE PH 3 UNIT 1 *****PB 27 PGS 44 TO 47	41,512.37	2,320
FUTRELL STEVE J & SHERRI L 11-20-30-505-0000-0280 (HX) PAD: 118 BENT OAK CT	1,231.75	2,321
GREEN MICHELLE 11-20-30-505-0000-0290 (HX) PAD: 120 BENT OAK CT	839.70	2,322
ARCINIEGAS DAVID & NARCISA 11-20-30-505-0000-0340 (HX) PAD: 113 BENT OAK CT	833.64	2,323
COHEN STEVEN TRUSTEE FBO STEVEN COHEN 11-20-30-505-0000-0380 (HX) PAD: 314 LIVE OAK BLVD *****HIDDEN LAKE PH 3 UNIT 4 *****PB 28 PGS 1 & 2	1,336.57	2,324
ZAPATA DICTER A & HILDA A 11-20-30-508-0000-0010 (HX) PAD: 338 LIVE OAK BLVD	588.68	2,325
GREENE JASON L & ANDERSON LISA A 11-20-30-508-0000-0140 (HX) PAD: 105 SWEET GUM	824.75	2,326
BUSHMA MARY C 11-20-30-508-0000-0630 (HX) PAD: 113 SUGAR MAPLE CT *****HIDDEN LAKE VILLAS PH 4 *****PB 28 PGS 26 TO 28	1,017.83	2,327
LOMPREZ DANIEL 11-20-30-509-0000-0600 (HX) PAD: 161 LONG LEAF PINE CIR	521.40	2,328
ALLEYNE ANDREA 11-20-30-509-0000-0820 PAD: 117 LONG LEAF PINE CIR *****HIDDEN LAKE VILLAS PH 5 *****PB 28 PGS 81 TO 83	2,235.16	2,329
SWIER RAYMOND R 11-20-30-510-0000-1280 (HX) PAD: 105 EDGEWATER CIR *****HIDDEN LAKE PH 3 UNIT 5 *****PB 29 PGS 40 & 41	646.99	2,330
ARANZA NANCY M & EMERY FARRELL 11-20-30-512-0000-1050 (HX) PAD: 115 LAKE ADA CIR PINECREST/GABRO INV INC 11-20-30-512-0000-1210 PAD: BLUE SPRUCE CT *****ARBORS AT HIDDEN LAKE SEC 2 *****THE *****PB 32 PG 78	1,125.72	2,331
BELEN EMILIO & ESPIET MARIA 11-20-30-514-0B00-1003 (HX) PAD: 213 ARBOR CIR UNIT 1003 BLK B THE ARBORS ...	963.56	2,333
ROBERTS MAMIE & REDDING SURNOYA 11-20-30-514-0B00-1201 (HX) PAD: 227 ARBOR CIR UNIT 1201 BLK B THE ARBORS ... *****HIDDEN LAKE PH 3 UNIT 6 *****PB 38 PGS 77 & 78	334.06	2,334
DOW PETER & JENNIFER 11-20-30-516-0000-0310 PAD: 180 EDGEWATER CIR	1,743.09	2,335
LONG RONA S 11-20-30-516-0000-0560 PAD: 160 EDGEWATER CIR *****FAIRLANE ESTATES SEC 1 *****PB 11 PGS 80-83	2,274.65	2,336
DEAN DAVID B & MACHELLE P 11-20-30-5AM-0G00-0020 PAD: 170 LAKESIDE DR *****LAKE MINNIE ESTATES *****PB 6 PG 92	1,715.62	2,337
HAGEN JOHN 11-20-30-5AN-0000-0030 PAD: 591 LAKE MINNIE DR THAT PT OF LOT 3 W OF A LI ... GAS PROPERTIES INC 11-20-30-5AN-0000-025B PAD: 750 W LAKE MARY BLVD BEG NE COR LOT 25 RUN S 11 ... *****HIDDEN LAKE UNIT 1-A	2,274.65	2,338

NAME-PARCEL NUMBER	TAXES DUE	SEC. #
*****PB 17 PGS 50-52 BOTTOM DOUGLAS 11-20-30-5CR-0C00-0070 (HX) PAD: 204 PINE WINDS DR	1,513.23	2,340
PEPSIN KIMBERLEEN A 11-20-30-5CR-0D00-0100 (HX) PAD: 207 PINE WINDS DR *****HIDDEN LAKE PH 2 UNIT 5 *****PB 25 PGS 68 & 69	973.45	2,341
DISALVO PETER 11-20-30-5FU-0000-1740 (HX) PAD: 101 LA COSTA CT *****HIDDEN LAKE PH 3 UNIT 7 *****PB 38 PGS 79 & 80	1,474.96	2,342
FORDE MICHAEL G 11-20-30-5KB-0000-0730 PAD: 186 LAKESIDE CIR -----SEC 12 TWP 20 RNG 30-----	2,289.09	2,343
DREYFUS INTERSTATE DEV CORP 12-20-30-300-012R-0000	47.49	2,344
LEGACY INV LLC 12-20-30-300-012Y-0000 PAD: AMERICANA BLVD	2,662.84	2,345
DREYFUS INTERSTATE DEV CORP C/O MOD PROPERTIES LTD 12-20-30-300-013B-0000	14.61	2,346
NORMAN BLDRS INC 12-20-30-300-0170-0000 PAD: SANFORD AVE *****SOUTH PINECREST 2ND ADD *****PB 10 PG 89	644.10	2,347
SABOL ROBERT E & SUSAN A 12-20-30-501-0000-0260 (HX) PAD: 123 E WOODLAND DR	798.78	2,348
CAOLO MICHAEL JR 12-20-30-501-0000-0300 PAD: 131 E WOODLAND DR	1,935.54	2,349
ROSARIO STEVEN 12-20-30-501-0000-0340 (HX) PAD: 128 E WOODLAND DR	699.58	2,350
ROJAS STEPHANIE & ROBERTO A 12-20-30-501-0000-0380 (HX) PAD: 112 EASTWOOD CT	1,334.25	2,351
SMITH BLANCHE K 12-20-30-501-0000-0440 (HX) PAD: 3105 S PARK AVE	618.10	2,352
GETMAN TONY D 12-20-30-501-0000-0460 (HX) PAD: 801 E AIRPORT BLVD	741.53	2,353
FUTRELL JOYCE 12-20-30-501-0000-0510 PAD: 811 E AIRPORT BLVD LOT 51 (LESS RD ON N)	1,856.95	2,354
CODY LEROY SR & EDNA J 12-20-30-501-0000-0530 (HX) PAD: 3100 PARK AVE S *****SOUTH PINECREST 3RD ADD *****PB 11 PGS 62 + 63	178.20	2,355
KEY MICHAEL & EBONY 12-20-30-502-0000-0010 (HX) PAD: 100 E COLEMAN CIR	1,456.57	2,356
EVANS JOHN E 12-20-30-502-0000-0200 (HX) PAD: 118 W COLEMAN CIR *****FLORA HEIGHTS *****PB 3 PG 19	941.48	2,357
DURTCH ELLA L 12-20-30-503-0000-0080 (HX) PAD: 300 HIBISCUS DR W 100 FT OF LOT B + E 1/2 OF ...	182.45	2,358
DELLER JOHN 12-20-30-503-0100-001A PAD: HIBISCUS DR W 70 FT OF LOTS 1 + 2 BLK 1	227.65	2,359
RUSSELL MELVIN W 12-20-30-503-0100-0020 PAD: 3310 SANFORD AVE S 40 FT OF LOT 2 (LESS W 70 ...	1,520.31	2,360
RODRIGUEZ CARLOS F 12-20-30-503-0100-0200 (HX) PAD: 302 POINSETTA DR	391.55	2,361
FORD DEBORAH J 12-20-30-503-0400-0010 (HX) PAD: 3302 PALMWAY LOT 1 + S 1/2 OF VAC ST ON N ...	362.44	2,362
NANCE CONDIDA M 12-20-30-503-0400-0060 (HX) PAD: 3312 PALMWAY	420.66	2,363
RANSBOTTOM STEVEN L & DEBORAH K 12-20-30-503-0500-0080 (HX) PAD: 3410 PALMWAY	238.55	2,364
GARRISON JOSEPH A 12-20-30-503-0500-0090 PAD: 3414 PALMWAY LOTS 9 & 10 BLK 5 (LESS W 70 ... *****SOUTH PINECREST 4TH ADD *****PB 12 PGS 42 + 43	340.54	2,365
SINCLAIR ROBERT C & SINCLAIR COLBY 12-20-30-504-0000-0170 PAD: W JINKINS CIR *****SOUTH PINECREST 2ND ADD *****REPLAT *****PB 11 PG 30	60.24	2,366
AQUINO ALBERT E & ANNETTIE 12-20-30-505-0000-0040 (HX) PAD: 126 W WOODLAND DR	2,074.19	2,367
PEREZ AUXILIADORA & LUCIANO 12-20-30-505-0000-0050 (HX) PAD: 701 E AIRPORT BLVD *****BRENTWOOD *****PB 4 PG 43	954.37	2,368
ANDERSON JAMES H 12-20-30-507-0000-0110 PAD: FRENCH AVE	166.24	2,369
ANDERSON JAMES H 12-20-30-507-0000-0120 *****SOUTH SANFORD HEIGHTS ADD *****PB 2 PGS 118 + 119	165.24	2,370
SCANNAPIECO SUSAN J PER REP FOR EST OF CHARLES SCANNAPIECO 12-20-30-509-0000-0050 PAD: JONES AVE	74.01	2,371
GUERRINA JOHN 12-20-30-509-0000-0060 PAD: JONES AVE	73.01	2,372
MC TALL CHRISTA H 12-20-30-509-0000-00D0 LOTS D E + F (LESS S 30 FT ...	113.17	2,373
BLANTON ARLIS 12-20-30-509-0000-0130 (HX) PAD: 226 JONES AVE LOTS 13 + 14	311.18	2,374
CLARK JANCIE T 12-20-30-509-0000-0150 PAD: 232 JONES AVE LOT 15 + W 40 FT OF LOT 16	524.31	2,375
LITTLES CYNTHIA M 12-20-30-509-0000-0230 LOTS 23 TO 27	353.07	2,376
HALL MARY E 12-20-30-509-0000-0530 (HX) PAD: 124 BIEDER AVE	43.56	2,377
RODRIGUEZ LUZ E 12-20-30-509-0000-0540 PAD: 114 BIEDER AVE LOT 54 (LESS W 61.50 FT) & W ...	1,074.03	2,378
TORRES WANDA B 12-20-30-509-0000-0550 (HX) PAD: 3650 S SANFORD AVE LOT 55 (LESS W 50 FT)	182.45	2,379
HALL EUGENE V II 12-20-30-509-0000-0700 PAD: 123 BIEDER AVE LOT 70 (LESS RD) *****KEYES SEMINOLE INDUSTRIAL PARK*****	770.32	2,380

NAME-PARCEL NUMBER	TAXES DUE	SEC. #
*****REPLAT *****PB 33 PG 40 MEKWINSKI JULIUS & EWA 12-20-30-510-0000-0110 PAD: 110 KEYES CT *****MONROE MEADOWS *****PB 46 PGS 16 & 17	6,644.53	2,381
SHARROW COREY C 12-20-30-511-0000-0030 (HX) PAD: 214 KELLY CIR	1,394.92	2,382
DUNN FRED N 12-20-30-511-0000-0160 PAD: 188 KELLY CIR	1,926.98	2,383
MITCHELL TRACY 12-20-30-511-0000-0490 PAD: 122 KELLY CIR	2,019.54	2,384
BELL KELLY S 12-20-30-511-0000-0740 (HX) PAD: 100 MADDEN AVE	483.21	2,385
AMATO DEREK & JESUSA 12-20-30-511-0000-0960 (HX) PAD: 101 LITTLE FOX AVE	1,570.51	2,386
RUSSELL TERI L 12-20-30-511-0000-0990 (HX) PAD: 131 KELLY CIR	900.23	2,387
BROWN LUCIOUS L SR & SONYA 12-20-30-511-0000-1100 (HX) PAD: 145 KELLY CIR -----SEC 13 TWP 20 RNG 30-----	1,172.49	2,388
PRICE JERRY & HUGHES NIKITA M & MEHUNT ROBERT D ET AL 13-20-30-300-0010-0000 PAD: 3950 S SANFORD AVE	1,148.97	2,389
MEHUNT ROBERT D 13-20-30-300-001B-0000 PAD: 427	146.12	2,390
DELCO OIL INC 13-20-30-300-003B-0000 PAD: 4001 BEDFORD RD (.67 AC)	2,875.08	2,391
VANDESTREEK PAUL 13-20-30-300-0140-0000 PAD: 3900 N 427	3,086.21	2,392
CARTER DANIEL E SR 13-20-30-300-020A-0000 (HX) PAD: 4141 ROOSTER CT	617.44	2,393
KARHU KARI & SILIVA JANICE 13-20-30-300-037A-0000 PAD: 4492 BEDFORD RD *****TIFFANY TRAILS *****5 ACRE DEVELOPMENT *****12 PARCELS	1,315.81	2,394
TAYLOR CHARLES W & SHELLY D 13-20-30-301-039F-0000 SEC 13 TWP 20S RGE 30E S 7/8 ...	1,048.53	2,395
TEDESCO ROBERT 13-20-30-301-039J-0000 SEC 13 TWP 20S RGE 30E SE ... *****SUNLAND ESTATES 1ST ADD *****PB 12 PGS 97 & 98	916.94	2,396
ORNDOFF HILDA L 13-20-30-502-0000-0050 (HX) PAD: 611 CHEROKEE CIR	909.82	2,397
TUCKER DONOVAN A & ROSE M 13-20-30-502-0000-0520 PAD: 732 BAYWOOD CIR	1,565.04	2,398
KONA JOSEPH W & CAROL A 13-20-30-502-0000-0760 (HX) PAD: 715 BAYWOOD CIR	724.76	2,399
FOLEY TIMOTHY S & BARBARA A 13-20-30-502-0000-1060 (HX) PAD: 759 BAYWOOD CIR *****SANFORD PLACE *****PB 33 PGS 33 TO 35	777.75	2,400
JORDAN JAMES R 13-20-30-505-0000-0750 PAD: MONROE HARBOR PL	87.29	2,401
MARTLING MICHAEL W 13-20-30-505-0000-0870 (HX) PAD: 817 MONROE HARBOR PL	1,180.88	2,402
BOATWRIGHT JOHN L & MARY A (M) 13-20-30-505-0000-1130 PAD: 700 ST JOHNS RIVER DR *****MIDDLETON OAKS *****PB 39 PGS 33 TO 35	1,887.13	2,403
MARTINEZ ALEXANDER & CARMENZA 13-20-30-506-0B00-0280 PAD: 4262 IRON GATE CT *****WOODBINE *****PB 41 PGS 22 & 23	2,279.15	2,404
WRIGHT CHARLES T & LORI J 13-20-30-507-0A00-0190 (HX) PAD: 4223 ROCKY RIDGE PL	1,178.43	2,405
HOLT PETER B & DEBRA L 13-20-30-507-0A00-0830 (HX) PAD: 769 CROSS BOW LN	1,144.70	2,406
LEMOIS JOSEPH L & M VICTORIA 13-20-30-507-0B00-0120 (HX) PAD: 740 CROSS BOW LN	1,401.30	2,407
GRAHAM JUANITA 13-20-30-507-0C00-0060 (HX) PAD: 4283 ROCKY RIDGE PL *****WESTLAKE COLONY *****PB 58 PGS 52-53	1,457.66	2,408
STE 205 13-20-30-508-0000-008A PAD: 962 CANARY LAKE CT PT OF LOTS 8 9 & 10 DESC AS ... -----SEC 14 TWP 20 RNG 30-----	480.23	2,409
MUSSELWHITE HOLLY A 14-20-30-300-0270-0000 PAD: 6075 N 427 CR	2,218.29	2,410
EVANS SARAH L 14-20-30-300-027A-0000 *****SUNLAND ESTATES *****PB 11 PGS 16 TO 22	418.66	2,411
EWING GEORGE A JR & EWING LOLA M & CALLISON CAROL J E 14-20-30-501-0E00-0070 (HX) PAD: 107 AZALEA LN	649.38	2,412
MORRIS DAVID D 14-20-30-501-0F00-0040 (HX) PAD: 205 COLLINS DR	809.13	2,413
BURGER CHARLES E JR 14-20-30-501-?F00-0060 (HX) PAD: 209 COLLINS DR	723.16	2,414
MSR FOODS INC 14-20-30-501-0G00-0030 PAD: 4103 17-92 HWY BEG ON E R/W HWY 17-92 ...	4,851.55	2,415
SINCLAIR ROBERT C & SINCLAIR COLBY 14-20-30-501-0G00-0040 PAD: 17-92 BLK G (LESS SUNLAND EST ...	81.78	2,416
HANCOCK JOSEPH & SUE 14-20-30-501-0K00-0060 (HX) PAD: 207 OAKLAND AVE	1,022.52	2,417
DISTEFANO MICHAEL J 14-20-30-501-0K00-0120 (HX) PAD: 204 S SUNLAND DR	764.99	2,418
SHAW ROBERT & ELISA 14-20-30-501-0K00-0200 (HX) PAD: 209 BAMBOO DR	1,095.33	2,419
ROGERS DANIEL R SR & RUTHIE M 14-20-30-501-0L00-0130 (HX) PAD: 101 LAKE DOT DR	596.65	2,420
BENNETT LOUISE H & BENNETT JOHN H III ET AL 14-20-30-501-0L00-0180 PAD: 108 OAKLAND AVE	1,471.50	2,421
SEDA EUGENIO & THERESA S 14-20-30-501-0L00-0220 (HX) PAD: 116 OAKLAND AVE	664.02	2,422
BEGSMAN ROBERT K & CAROL A	654.21	2,423

NAME-PARCEL NUMBER	TAXES DUE	SEQ. #	NAME-PARCEL NUMBER	TAXES DUE	SEQ. #	NAME-PARCEL NUMBER	TAXES DUE	SEQ. #
14-20-30-501-0000-0020 (HX) PAD: 117 OAKLAND AVE CHALUE JOSEPH J JR	579.36	2,424	PAD: WOOD AVE NOE STEVEN W & BAMBI L C/O MADISON CORR. INST.	1,461.64	2,461	*****GREENWOOD LAKES UNIT 1 *****PB 21 PGS 17 TO 19	1,393.79	2,497
14-20-30-501-0000-0130 (HX) PAD: 104 S SUNLAND DR SANDBERG JULIE A	1,099.68	2,425	16-20-30-300-0440-0000 PAD: 188 HUMPHREY RD MARTIN GLEN E & MIRTHA V & VALDES ALFREDO & MIRTHA	3,323.05	2,462	18-20-30-501-0A00-0470 (HX) PAD: 284 DUBLIN DR HERNANDEZ JOHN P	2,555.53	2,498
14-20-30-501-0000-0190 (HX) PAD: 116 S SUNLAND DR DORTOR KENNETH R & MIRIAM R	528.37	2,426	16-20-30-300-050D-0000 PAD: 420 S COUNTRY CLUB RD *****EVANSDALE *****PB 7 PG 37	550.80	2,463	18-20-30-501-0C00-0060 PAD: 161 DUBLIN DR JOSEPH ELAINE	1,385.84	2,499
14-20-30-501-0000-0070 (HX) PAD: 610 CAMELLIA CT ROSE WAYNE T & DIXIE E	779.15	2,427	16-20-30-502-0200-0180 (HX) PAD: 259 S 3RD ST S 1/2 OF LOT 18 + ALL LOT 19 ... MEDINA JORGE	589.33	2,464	18-20-30-501-0D00-0030 (HX) PAD: 105 BANTRY DR AZARIAN SHAHROKH M & NATALUCCI ANNA	1,352.07	2,500
14-20-30-501-0000-0190 (HX) PAD: 126 N SUNLAND DR EVANS CLYDE E & EVELYN	725.90	2,428	16-20-30-502-0200-0180 (HX) PAD: 259 S 3RD ST S 1/2 OF LOT 18 + ALL LOT 19 ... MEDINA JORGE	589.33	2,464	18-20-30-501-0D00-0020 (HX) PAD: 237 DUBLIN DR PIORRO CARLOS	1,674.76	2,501
14-20-30-501-0000-0230 (HX) PAD: 118 N SUNLAND DR DAVIS JOHNNY M & PATRICIA M	626.57	2,429	16-20-30-502-0200-0260 (HX) PAD: 283 S 3RD ST LOT 26 + N 1/2 OF LOT 27 BLK 2 BROWN PAUL W	495.47	2,465	18-20-30-501-0E00-0060 (HX) PAD: 253 DONEGAL & DUBLIN CEBALLOS FRANKLIN & HUNGRIA	1,715.97	2,502
14-20-30-501-0800-0140 (HX) PAD: 801 CHEROKEE CIR FERNANDEZ GARY & BARBARA & TORRES DAVID	1,542.30	2,430	16-20-30-502-0300-0140 (HX) PAD: 272 S COUNTRY CLUB RD TREMEL PAUL D	1,005.11	2,466	18-20-30-501-0E00-0090 (HX) PAD: 265 DUBLIN DR MYERS SEAN M & MYERS MICHAEL B & JACQUELINE	2,095.39	2,503
14-20-30-501-0000-0330 PAD: 603 CAMELLIA CT ARSLANTURK KUTAY	1,382.43	2,431	16-20-30-502-0400-0030 PAD: 212 CLEMONT AVE LOTS 3 & 4 BLK 4 BOYER MARK R & SANDRA L	3,226.37	2,467	18-20-30-501-0E00-0150 (HX) PAD: 297 DUBLIN DR *****GREENWOOD LAKES UNIT 2 *****PB 22 PGS 2 & 3	1,101.97	2,504
14-20-30-501-0000-0400 PAD: 617 CAMELLIA CT *****LORDS 1ST ADD TO CITRUS *****HEIGHTS *****PB 3 PG 87	1,428.67	2,432	16-20-30-502-1200-0090 PAD: 258 BROADMOOR ST ALL LOT 9 & PT OF LOT 10 BEG ... WATSON WILLIAM & ESTRADA-WATSON GRETCHEN	2,109.74	2,468	18-20-30-502-0A00-0050 (HX) PAD: 116 MORNING GLORY DR SKAGGS LARRY B & SHERRI L	1,402.10	2,505
14-20-30-503-0000-0350 PAD: 4368 RADIO AVE LOT 35 + N 1/2 OF LOT 36 ... BROOMFIELD ROGER L	638.94	2,433	16-20-30-502-1200-0140 (HX) PAD: 282 BROADMOOR ST LOT 14 (LESS E 40 FT OF S ... *****LAKE VIEW LAKE MARY *****PB 5 PG 4	843.64	2,469	18-20-30-502-0C00-0080 (HX) PAD: 105 YEARLINE DR *****GREENWOOD LAKES UNIT 8 *****PB 25 PGS 46 TO 48	1,578.31	2,506
14-20-30-503-0000-1060 (HX) PAD: 4447 FRANCES ST LOT 106 + N 1/2 LOT 107 M M ... NOBLES HAROLD S JR	150.90	2,434	16-20-30-504-0300-0050 (HX) PAD: 225 S 4TH ST LOTS 5 & 6 & 7 BLK 3 MC LAUGHLIN BRENT	2,416.60	2,470	18-20-30-505-0000-1020 (HX) PAD: 232 HERON BAY CIR LOT 102 (LESS WLY 3.5 FT OF ... *****HIDDEN VILLAGE CONDO *****ORB 1624 PG 1581	539.07	2,507
14-20-30-503-0000-1070 PAD: FRANCES ST S 1/2 OF LOT 107 & ALL LOT ... GARDNER CHRISTOPHER G	1,718.26	2,435	16-20-30-504-0400-0060 PAD: 275 S 4TH ST S 1/2 OF LOT 6 + ALL LOT 7 ... BOGUE BEVERLY & LESLIE L	252.38	2,471	18-20-30-506-0000-0850 (HX) PAD: 952 BIRD BAY CT #102 UNIT 85 ENGSTROM MARGARET H & ENGSTROM FREDERICK W	922.39	2,508
14-20-30-503-0000-137A PAD: 4451 RADIO AVE S 2 FT OF LOT 137 & S 2 FT ... *****CITRUS HEIGHTS *****PB 3 PG 48	1,163.02	2,436	16-20-30-504-0500-0030 (HX) PAD: 185 SHORT ST LOTS 3 + 4 BLK 5 *****LAKE VIEW 1ST ADD *****PB 4 PG 73	451.72	2,472	18-20-30-506-0000-0890 PAD: 949 BIRD BAY #105 CT UNIT 89 DIAZ ZUNILDA	822.80	2,509
14-20-30-503-0000-0070 PAD: 4260 TANGERINE AVE BRITTON MARK & DAMN	558.57	2,437	16-20-30-506-0600-0200 (HX) PAD: 236 S 4TH ST LOT 20 (LESS N 40 FT) + ALL ... *****LE TOURNEAU ACRES *****PB 20 PGS 46 & 47	2,128.41	2,473	18-20-30-506-0000-1020 (HX) PAD: 947 BIRD BAY CT #201 UNIT 102 FERRI DAVID	1,194.93	2,510
14-20-30-503-0000-0200 PAD: 5974 N 427 CR LOTS 20 & 21 (LESS RD) *****SUNLAND ESTATES AMENDED *****PLAT *****PLAT BOOK 12 PAGES 1 + 2	502.86	2,438	16-20-30-509-0000-0050 PAD: 460 S COUNTRY CLUB RD *****CARDINAL OAKS *****PB 22 PGS 70 & 71	709.45	2,474	18-20-30-506-0000-1220 PAD: 950 BIRD BAY CT #204 UNIT 122 GOLDEN THOMAS	455.84	2,512
14-20-30-503-0000-0180 (HX) PAD: 225 FLAMINGO DR CHASTAIN DORIS D	538.11	2,440	16-20-30-511-0000-0430 PAD: 421 CARDINAL OAKS CT KNOUSE SHAYNE	2,587.75	2,475	18-20-30-506-0000-1630 (HX) PAD: 938 FRAMLINGHAM CT #106 UNIT 163 COBIELLES JOSE	1,353.78	2,513
14-20-30-506-0100-0170 (HX) PAD: 305 S SUNLAND DR WILCOX ROBERT	1,342.95	2,441	16-20-30-511-0000-0460 (HX) PAD: 409 CARDINAL OAKS CT RUGGERI HERBERT & LAURA	3,489.65	2,476	18-20-30-506-0000-1730 PAD: 939 FRAMLINGHAM #103 CT UNIT 173 COMMUNITY HOUSING & SHELTER FOUNDATION INC	1,354.78	2,514
14-20-30-506-0100-0320 PAD: 409 S SUNLAND DR *****NORTHLAKE VILLAGE CONDO 1 *****PB 31 PGS 98 TO 101	1,321.29	2,442	16-20-30-511-0000-0520 PAD: 290 MAIN RD *****CUSTERS ADD TO LAKE MARY *****PB 35 PG 55	1,739.95	2,477	18-20-30-506-0000-1770 PAD: 940 FRAMLINGHAM CT #104 UNIT 177 LETONA ALMA I	1,285.08	2,515
14-20-30-509-0000-1008 PAD: 1008 NORTHLAKE DR UNIT 1008 *****NORTHLAKE VILLAGE CONDO 4 *****PB 33 PGS 59 TO 62	383.15	2,443	16-20-30-514-0000-0030 (HX) PAD: 210 RUSKIN ST (HX) 0010-0000-0030 *****LECKIE SUBD *****PB 37 PG 58	4,039.16	2,478	18-20-30-506-0000-2010 PAD: 936 BIRMINGHAM CT #104 UNIT 201 SMITH SHANNON K	709.15	2,516
14-20-30-512-0000-4040 (HX) PAD: 404 NORTHLAKE DR UNIT 404 VARETTE DONNA M TRUSTEE FBO	351.71	2,444	16-20-30-515-0000-0010 PAD: 280 HUMPHREY RD *****COUNTRY WOODS ESTATES *****PB 51 PG 47	7,270.60	2,479	18-20-30-506-0000-2210 (HX) PAD: 935 BIRMINGHAM CT # 103 UNIT 221 *****ROYAL CROSSINGS PROFESSIONAL *****ARTS BUILDING AN OFFICE CONDO *****PB 62 PG 74	2,525.47	2,517
14-20-30-512-0000-5020 (HX) PAD: 502 NORTHLAKE DR UNIT 502 JOINER STEPHEN W	1,321.84	2,445	16-20-30-520-0000-0010 PAD: 445 WOOD ST *****PRESERVE AT SOLDIERS CREEK *****PB 62 PGS 67 THRU 71	1,572.89	2,480	18-20-30-507-0000-0030 PAD: 110 TIMBERLACHEN #1000 CI *****CROSSINGS PH 1 THE RESERVE AT *****THE *****PB 34 PGS 79 TO 81	2,123.97	2,518
14-20-30-512-0000-5030 PAD: 503 NORTHLAKE DR UNIT 503 *****NORTHLAKE VILLAGE CONDO 8 *****PB 39 PGS 29 TO 32	539.89	2,446	16-20-30-526-0000-0130 PAD: 428 RACCOON ST *****SEC 17 TWP 20 RNG 30----- *****CRYSTAL LAWN *****PB 6 PG 6	704.95	2,481	18-20-30-508-0100-0060 PAD: 869 HEATHER GLEN CIR CRESPO FREDDIE & DEBORAH	1,644.64	2,519
14-20-30-517-2500-1020 (HX) PAD: 25102 NORTHLAKE DR *****NORTHLAKE VILLAGE CONDO 9 *****PB 42 PGS 63 TO 66	391.87	2,447	17-20-30-501-0000-0390 PAD: MIDDLE ST LOTS 39 THRU 41 *****CROSSINGS UNIT 1 LAKEMOOD AT *****THE *****PB 32 PGS 44 TO 46	1,383.82	2,482	18-20-30-508-0100-0160 (HX) PAD: 829 HEATHER GLEN CIR MORHOUS SHERIE L	1,754.91	2,520
14-20-30-519-2300-2305 (HX) PAD: 2305 NORTHLAKE DR *****SEC 15 TWP 20 RNG 30----- *****PERKINS PLACE *****PB 20 PG 73	4,672.71	2,448	17-20-30-503-0000-0370 (HX) PAD: 369 GOLDSTONE CT MC MASTER LESLIE M	1,861.74	2,483	18-20-30-508-0200-0280 (HX) PAD: 484 MORNING GLORY DR *****CROSSINGS PH 2 THE RESERVE AT *****THE *****PB 35 PGS 50 TO 52	1,375.75	2,521
15-20-30-501-0000-0040 (HX) PAD: 1505 W LAKE MARY BLVD LOT 4 (LESS RD ON N) *****CARDINAL OAKS COVE *****PB 35 PGS 17 & 18	2,622.98	2,449	17-20-30-503-0000-1260 (HX) PAD: 364 WESTWIND CT HARDON RICHARD I	1,831.89	2,484	18-20-30-509-0100-0170 (HX) PAD: 369 DAMNVIEW CT LICKING STEPHEN H & TERRI L	1,457.08	2,522
15-20-30-502-0000-0450 (HX) PAD: 201 SHADY OAKS CIR *****MOLDUNN REPLAT *****PB 47 PGS 14 & 15 *****ALL 15 20 30 503	4,405.30	2,451	17-20-30-503-0000-0960 (HX) PAD: 408 S WINSOME CT *****LAKEVIEW VILLAGE *****PB 38 PGS 86 TO 89	1,490.20	2,485	18-20-30-509-0100-0380 (HX) PAD: 721 HEATHER GLEN CIR GORDON JOSHUA	1,397.72	2,523
15-20-30-502-0000-0290 (HX) PAD: 231 SHADY OAKS CIR VERGARA LUIS E & MARY	3,231.17	2,450	17-20-30-505-0000-0700 (HX) PAD: 124 LAKEBREEZE CIR *****BAY TREE CENTER *****PB 51 PGS 91 & 92	7,528.25	2,486	18-20-30-509-0300-0160 (HX) PAD: 776 HEATHER GLEN CIR CONFIDENTIAL PER STATUTES 119.07(03)(I) CID# 164	1,381.39	2,524
15-20-30-503-0000-0590 (HX) PAD: 361 WOLDUNN CIR WEEKS RICKIE D JR	4,600.88	2,452	17-20-30-505-0000-0700 (HX) PAD: 124 LAKEBREEZE CIR *****BAY TREE CENTER *****PB 51 PGS 91 & 92	7,528.25	2,486	18-20-30-509-0400-0120 (HX) *****CROSSINGS BUSINESS CENTER *****PB 54 PGS 34 & 35 MICROMINT & MARSHALL ZENNA L ET AL	113.66	2,525
15-20-30-503-0000-0610 (HX) PAD: 353 WOLDUNN CIR RICHARD DENNIS M & LINDA L	6,139.00	2,453	17-20-30-507-0000-0240 PAD: 250 WAYMONT DR *****CROSSINGS UNIT 2 LAKEMOOD AT *****THE *****PB 33 PGS 49 TO 53	2,786.07	2,487	18-20-30-509-0400-0120 (HX) *****CROSSINGS BUSINESS CENTER *****PB 54 PGS 34 & 35 MICROMINT & MARSHALL ZENNA L ET AL	113.66	2,525
15-20-30-503-0000-0820 (HX) PAD: 498 WOLDUNN CIR *****SEAYS SUB *****PB 51 PGS 69 & 70	2,804.83	2,454	17-20-30-507-0000-0240 PAD: 250 WAYMONT DR *****CROSSINGS UNIT 2 LAKEMOOD AT *****THE *****PB 33 PGS 49 TO 53	2,786.07	2,487	18-20-30-509-0400-0120 (HX) *****CROSSINGS BUSINESS CENTER *****PB 54 PGS 34 & 35 MICROMINT & MARSHALL ZENNA L ET AL	113.66	2,525
15-20-30-506-0000-0010 (HX) PAD: 1305 W LAKE MARY BLVD *****VOLCHKO SUBDIVISION REPLAT *****PB 64 PGS 58 & 59	1,179.42	2,455	17-20-30-507-0000-0420 PAD: 354 CIDERMILL PL RUIZ RICHARD & ANNA	1,959.19	2,491	18-20-30-509-0400-0120 (HX) *****CROSSINGS BUSINESS CENTER *****PB 54 PGS 34 & 35 MICROMINT & MARSHALL ZENNA L ET AL	113.66	2,525
15-20-30-510-0000-0090 WATERFORD DEV CORP	1,179.42	2,456	17-20-30-507-0000-0420 PAD: 354 CIDERMILL PL RUIZ RICHARD & ANNA	1,959.19	2,491	18-20-30-509-0400-0120 (HX) *****CROSSINGS BUSINESS CENTER *****PB 54 PGS 34 & 35 MICROMINT & MARSHALL ZENNA L ET AL	113.66	2,525
15-20-30-510-0000-0110 *****SANFORDS SUBSTANTIAL FARMS *****PB 5 PGS 83 + 84	1,124.99	2,457	17-20-30-507-0000-0420 PAD: 354 CIDERMILL PL RUIZ RICHARD & ANNA	1,959.19	2,491	18-20-30-509-0400-0120 (HX) *****CROSSINGS BUSINESS CENTER *****PB 54 PGS 34 & 35 MICROMINT & MARSHALL ZENNA L ET AL	113.66	2,525
15-20-30-520-0000-0050 (HX) PAD: 297 EVANSDALE RD *****SEC 16 TWP 20 RNG 30----- MC KEEBY JAMES L & BETSY	2,609.08	2,459	17-20-30-507-0000-0420 PAD: 354 CIDERMILL PL RUIZ RICHARD & ANNA	1,959.19	2,491	18-20-30-509-0400-0120 (HX) *****CROSSINGS BUSINESS CENTER *****PB 54 PGS 34 & 35 MICROMINT & MARSHALL ZENNA L ET AL	113.66	2,525
16-20-30-300-036E-0000 (HX) PAD: 303 WOOD ST CORRADO RICHARD T & GAIL M	1,764.76	2,460	17-20-30-507-0000-0420 PAD: 354 CIDERMILL PL RUIZ RICHARD & ANNA	1,959.19	2,491	18-20-30-509-0400-0120 (HX) *****CROSSINGS BUSINESS CENTER *****PB 54 PGS 34 & 35 MICROMINT & MARSHALL ZENNA L ET AL	113.66	2,525
16-20-30-300-036L-0000			17-20-30-507-0000-0420 PAD: 354 CIDERMILL PL RUIZ RICHARD & ANNA	1,959.19	2,491	18-20-30-509-0400-0120 (HX) *****CROSSINGS BUSINESS CENTER *****PB 54 PGS 34 & 35 MICROMINT & MARSHALL ZENNA L ET AL	113.66	2,525
			17-20-30-507-0000-0420 PAD: 354 CIDERMILL PL RUIZ RICHARD & ANNA	1,959.19	2,491	18-20-30-509-0400-0120 (HX) *****CROSSINGS BUSINESS CENTER *****PB 54 PGS 34 & 35 MICROMINT & MARSHALL ZENNA L ET AL	113.66	2,525
			17-20-30-507-0000-0420 PAD: 354 CIDERMILL PL RUIZ RICHARD & ANNA	1,959.19	2,491	18-20-30-509-0400-0120 (HX) *****CROSSINGS BUSINESS CENTER *****PB 54 PGS 34 & 35 MICROMINT & MARSHALL ZENNA L ET AL	113.66	2,525
			17-20-30-507-0000-0420 PAD: 354 CIDERMILL PL RUIZ RICHARD & ANNA	1,959.19	2,491	18-20-30-509-0400-0120 (HX) *****CROSSINGS BUSINESS CENTER *****PB 54 PGS 34 & 35 MICROMINT & MARSHALL ZENNA L ET AL	113.66	2,525
			17-20-30-507-0000-0420 PAD: 354 CIDERMILL PL RUIZ RICHARD & ANNA	1,959.19	2,491	18-20-30-509-0400-0120 (HX) *****CROSSINGS BUSINESS CENTER *****PB 54 PGS 34 & 35 MICROMINT & MARSHALL ZENNA L ET AL	113.66	2,525
			17-20-30-507-0000-0420 PAD: 354 CIDERMILL PL RUIZ RICHARD & ANNA	1,959.19	2,491	18-20-30-509-0400-0120 (HX) *****CROSSINGS BUSINESS CENTER *****PB 54 PGS 34 & 35 MICROMINT & MARSHALL ZENNA L ET AL	113.66	2,525
			17-20-30-507-0000-0420 PAD: 354 CIDERMILL PL RUIZ RICHARD & ANNA	1,959.19	2,491	18-20-30-509-0400-0120 (HX) *****CROSSINGS BUSINESS CENTER *****PB 54 PGS 34 & 35 MICROMINT & MARSHALL ZENNA L ET AL	113.66	2,525
			17-20-30-507-0000-0420 PAD: 354 CIDERMILL PL RUIZ RICHARD & ANNA	1,959.19	2,491	18-20-30-509-0400-0120 (HX) *****CROSSINGS BUSINESS CENTER *****PB 54 PGS 34 & 35 MICROMINT & MARSHALL ZENNA L ET AL	113.66	2,525
			17-20-30-507-0000-0420 PAD: 354 CIDERMILL PL RUIZ RICHARD & ANNA	1,959.19	2,491	18-20-30-509-0400-0120 (HX) *****CROSSINGS BUSINESS CENTER *****PB 54 PGS 34 & 35 MICROMINT & MARSHALL ZENNA L ET AL	113.66	2,525
			17-20-30-507-0000-0420 PAD: 354 CIDERMILL PL RUIZ RICHARD & ANNA	1,959.19	2,491	18-20-30-509-0400-0120 (HX) *****CROSSINGS BUSINESS CENTER *****PB 54 PGS 34 & 35 MICROMINT & MARSHALL ZENNA L ET AL	113.66	2,525
			17-20-30-507-0000-0420 PAD: 354 CIDERMILL PL RUIZ RICHARD & ANNA	1,959.19	2,491	18-20-30-509-0400-0120 (HX) *****CROSSINGS BUSINESS CENTER *****PB 54 PGS 34 & 35 MICROMINT & MARSHALL ZENNA L ET AL	113.66	2,525
			17-20-30-507-0000-0420 PAD: 354 CIDERMILL PL RUIZ RICHARD & ANNA	1,959.19	2,491	18-20-30-509-0400-0120 (HX) *****CROSSINGS BUSINESS CENTER *****PB 54 PGS 34 & 35 MICROMINT & MARSHALL ZENNA L ET AL	113.66	2,525
			17-20-30-507-0000-0420 PAD: 354 CIDERMILL PL RUIZ RICHARD & ANNA					

NAME-PARCEL NUMBER	TAXES DUE	SEC. #
PAD: 824 SILVERSMITH CIR CHMIL M ANDREW & ANN M 19-20-30-504-0000-1100 (HX) PAD: 768 SILVERSMITH CIR *****CROSSINGS UNIT 3 SILVER LAKES ***** *****EAST AT THE ***** *****PB 35 PGS 67 & 68 ***** DAVIS STEPHEN M & KIMBERLY D 19-20-30-506-0000-1320 (HX) PAD: 829 SILVERWOOD DR COLACHICCO NANCY W TRUSTEE FBO 19-20-30-506-0000-1350 PAD: 840 SILVERWOOD DR *****GREENWOOD LAKES UNIT D-3A ***** *****PB 36 PGS 18 TO 22 ***** MULKEY TERRY & REGINA 19-20-30-507-0100-0200 (HX) PAD: 574 WHITTINGHAM PL POLASKI TRACY A 19-20-30-507-0100-0370 (HX) PAD: 506 WHITTINGHAM PL KLUH KENNETH B 19-20-30-507-0200-0120 (HX) PAD: 810 WHITTINGHAM CT *****GREENWOOD LAKES UNIT D-3A 1ST ***** *****ADD ***** *****PB 36 PGS 23 TO 25 ***** WOLFSON LINDA L TRUSTEE FBO 19-20-30-508-0100-0380 PAD: 794 E CHARING CROSS CIR *****GREENWOOD LAKES UNIT D-3B 1ST ***** *****ADD ***** *****PB 38 PGS 99 & 100 ***** BRUSS ROBERT J & ELAINE P 19-20-30-510-0000-0030 (HX) PAD: 719 BIRGHAM PL RODRIGUEZ ROBERTO & MARTINEZ-RODRIGUEZ ANGELA 19-20-30-510-0000-0120 (HX) PAD: 755 BIRGHAM PL RIVERA ESTRELLA 19-20-30-510-0000-0400 (HX) PAD: 789 MINERVA LN *****GREENWOOD LAKES UNIT D-3C ***** *****PB 39 PGS 70 TO 76 ***** JONES ROBERT D 19-20-30-511-0100-0150 (HX) PAD: 618 QUEENSBRIDGE DR ORTIZ SAMUEL 19-20-30-511-0100-0180 (HX) PAD: 606 QUEENSBRIDGE DR GATZ RAYMOND J III & SHERRIE W 19-20-30-511-0300-0130 PAD: 603 QUEENSBRIDGE DR GOMEZ JOSE 19-20-30-511-0300-0460 PAD: 471 QUEENSBRIDGE DR WEBSTER JOSEPH R & CINDY D 19-20-30-511-0300-0580 (HX) PAD: 484 NEXDON CT BOURGEOIS ARTHUR R & THERESA J 19-20-30-511-0400-0180 (HX) PAD: 480 QUEENSBRIDGE DR *****COLONY COVE ***** *****PB 39 PGS 77 TO 80 ***** CZAIKOWSKI HENRY C & JANICE 19-20-30-512-0100-0140 PAD: 852 M CHARING CROSS CIR *****GREENWOOD LAKES UNIT D-3B 2ND ***** *****ADD ***** *****PB 40 PGS 78 & 79 ***** JANOSEK ROBERT M & CONNIE H 19-20-30-515-0000-0540 (HX) PAD: 652 BRIGHAM PL *****HUNTINGTON POINTE PH 1 ***** *****PB 49 PGS 35 & 36 ***** CONFIDENTIAL PER STATUTES 119.07(03) (I) CID# 576 19-20-30-522-0000-0480 (HX) MELU DENNIS & SONYA L 19-20-30-522-0000-0730 (HX) PAD: 1870 WENTWOOD CV *****HUNTINGTON POINTE PH 2 ***** *****PB 50 PGS 33 34 ***** BUCKLES DANIEL T & ELIZABETH A 19-20-30-523-0000-1220 PAD: 148 OAK GROVE CIR KIM HO SUP & SEUNG SIN 19-20-30-523-0000-1450 (HX) PAD: 163 OAK GROVE CIR *****TECHNOLOGY PARK AT LAKE MARY ***** *****REPLAT ***** *****PB 48 PGS 57 & 58 ***** BELL SOUTH MOBILITY INC 19-20-30-5ML-0000-0070 PAD: 500 TECHNOLOGY PARK -----SEC 20 TWP 20 RNG 30----- *****LONGWOOD PARK ***** *****PB 11 PGS 8 9 + 10 ***** FISK MARK T & MELISA K 20-20-30-501-0F00-0170 (HX) PAD: 310 RUTH BLVD LOT 17 & VACD ST ADJ ON E *** SALLEY DAVID J 20-20-30-501-0H00-0230 (HX) PAD: 326 MARJORIE BLVD W 39 FT OF LOT 23 + E 39 FT ... ATLANTIC DEV CORP 20-20-30-501-0I00-0010 PAD: MARJORIE BLVD LAPETINA NICHOLAS + ANNE F 20-20-30-501-0I00-0020 PAD: MARJORIE BLVD LAPETINA NICHOLAS + ANNE F 20-20-30-501-0I00-0030 PAD: MARJORIE BLVD FRY PAMELA R PER REP ESTATE OF RITA KELLY 20-20-30-501-0I00-0060 PAD: MARJORIE BLVD LOTS 6 + 7 BLK I AITKEN BRUCE E 20-20-30-501-0J00-0020 PAD: GARY BLVD AITKEN BRUCE E 20-20-30-501-0J00-0030 PAD: GARY BLVD AITKEN BRUCE E 20-20-30-501-0J00-0040 PAD: GARY BLVD AITKEN BRUCE E 20-20-30-501-0J00-0050 PAD: GARY BLVD AITKEN BRUCE E 20-20-30-501-0J00-0060 PAD: GARY BLVD AITKEN BRUCE E 20-20-30-501-0J00-0070 PAD: GARY BLVD AITKEN BRUCE E 20-20-30-501-0J00-0080 PAD: GARY BLVD AITKEN BRUCE E 20-20-30-501-0J00-0090 PAD: GARY BLVD AITKEN BRUCE E 20-20-30-501-0J00-0100 PAD: GARY BLVD AITKEN BRUCE E 20-20-30-501-0J00-0110 PAD: GARY BLVD AITKEN BRUCE E 20-20-30-501-0J00-0120 PAD: GARY BLVD BELL DOUGLAS M & SUZANNE M 20-20-30-501-0L00-0310 PAD: 288 HOWARD BLVD		

NAME-PARCEL NUMBER	TAXES DUE	SEC. #
IRIZARRY WANDA I 20-20-30-501-0M00-0030 (HX) PAD: 295 HOWARD BLVD LOT 3 & W 12 FT OF LOT 4 BLK M BUTLER JOHN E & BONITA 20-20-30-501-0M00-0120 (HX) PAD: 271 HOWARD BLVD LOT 12 & W 12 FT OF LOT 13 ... PECK RICHARD 20-20-30-501-0N00-0360 (HX) PAD: 296 GARY BLVD WESTFALL JEFFREY ALLAN 20-20-30-501-0P00-0110 PAD: 210 RUTH BLVD PT OF LOTS 11 & 12 DESC AS ... MC KEEBY JAMES L & BETSY W 20-20-30-501-0P00-0120 PAD: RUTH BLVD PT OF LOT 12 & ALL OF LOT 13 ... MC KELVERLY PAUL 20-20-30-501-0Q00-0070 PAD: 226 HOWARD ST LOT 7 (LESS E 10 FT) & ALL ... FLYNN JOHN C 20-20-30-501-0Q00-0150 (HX) PAD: 1958 LONGWOOD LAKE MARY R LOT 15 & N 5 FT OF LOT 16 ... SETZER JACK W 20-20-30-501-0R00-0160 PAD: LONGWOOD LAKE MARY RD *****HENSONS ACRES ***** *****PB 9 PG 99 ***** FORD DOUGLAS K 20-20-30-502-0C00-0090 PAD: 287 ACORN DR MC KEEBY JAMES L & BETSY W 20-20-30-502-0C00-0190 PAD: 270 HILL TOP DR BERKA OLGA 20-20-30-502-0C00-0210 (HX) PAD: 250 HILL TOP DR RANDOLPH-BACK KAY 20-20-30-502-0D00-0040 PAD: HILL TOP DR ORLANDO PROP GROUP INC 20-20-30-502-0E00-0030 (HX) PAD: 1620 RIDGE AVE RODRIGUEZ ELIAS SR & NEREIDA 20-20-30-502-0E00-0040 (HX) PAD: 1610 RIDGE AVE SIUDAK CHUCK L 20-20-30-502-0F00-002A PAD: 208 BAY MEADOW RD PT OF LOT 2 DESC AS BEG 20 ... CANADY ROBERT L 20-20-30-502-0F00-003A PAD: 200 BAY MEADOW RD LOT 3 & S 1/2 OF VACD ST ON ... CANADY ROBERT L 20-20-30-502-0F00-003B (HX) PAD: 200 BAY MEADOW RD 1 AC HOMESTEAD LOCATED IN E ... *****OAK ARBOR ***** *****PB 13 PG 13 ***** BOSS RONALD T 20-20-30-503-0A00-0030 PAD: 1901 PRINGLE (61905) CV *****QUAILWOOD COUNTRY ESTATE ***** *****PB 19 PG 48 ***** OLSZEWSKI EDWARD J & ELLEN S 20-20-30-504-0000-0060 (HX) PAD: 330 ROCKWELL CIR *****CROSSINGS UNIT 4 LAKWOOD AT ***** *****THE ***** *****PB 35 PGS 58 TO 60 ***** KILGORE KIMBERLY J 20-20-30-505-0000-0100 (HX) PAD: 716 TOMLINSON TER VORARATH VAN & VANNA 20-20-30-505-0000-0980 (HX) PAD: 767 TOMLINSON TER *****CROSSINGS UNIT 3 LAKWOOD ***** *****AT THE ***** *****PB 36 PGS 80 & 81 ***** CHUNG OI HO 20-20-30-506-0000-0200 (HX) PAD: 608 HOLBROOK CIR KRUCHTEN MARIA 20-20-30-506-0000-0260 PAD: 632 HOLBROOK CIR UTT DAVID A & LELIA A 20-20-30-506-0000-0270 (HX) PAD: 636 HOLBROOK CIR CHIU JENNY 20-20-30-506-0000-0480 (HX) PAD: 659 HOLBROOK CIR TRULL STEPHEN T & AMY L 20-20-30-506-0000-0670 (HX) PAD: 567 HOLBROOK CIR *****CROSSINGS UNIT 5 LAKWOOD ***** *****AT THE ***** *****PB 38 PGS 47 & 48 ***** ETANCOURT CARLOS & RIVERS AUREA C 20-20-30-508-0000-0010 (HX) PAD: 488 HOLBROOK CIR SCHILDHOUSE LEONARD 20-20-30-508-0000-0170 (HX) PAD: 328 ALBA LN STRAUB ERVIN J & STRAUB KURT C 20-20-30-508-0000-0640 PAD: 725 HOLBROOK CIR *****CROSSINGS REMINGTON OAKS AT ***** *****THE ***** *****PB 38 PGS 68 TO 70 ***** VU THONG A 20-20-30-509-0000-0790 PAD: 520 REMINGTON OAK DR JOHNSTON KELLY C & HUBERT R 20-20-30-509-0000-0980 (HX) PAD: 444 HARVEST OAK CT SPOTO FRANK P & RUTH Y 20-20-30-509-0000-1480 (HX) PAD: 685 REMINGTON OAK DR *****CROSSINGS UNIT 6 LAKWOOD AT ***** *****THE ***** *****PB 39 PGS 52 TO 55 ***** MATHIS NATHANIEL JR & JEAN M 20-20-30-510-0000-0630 (HX) PAD: 806 TOMLINSON TER BELL GARY M & HWA-JOUNG 20-20-30-510-0000-0640 (HX) PAD: 808 TOMLINSON TER KENDALL WILLIE 20-20-30-510-0000-1050 (HX) PAD: 815 TOMLINSON TER *****OSPREY LANDING ***** *****PB 45 PGS 98 & 99 ***** HOLLEY LUTHER K & KIMBERLY C 20-20-30-511-0000-0320 (HX) PAD: 504 SERENITY PL *****LAKWOOD POINTE OFFICE PARK A ***** *****LAND SITE CONDOMINIUM ***** *****PB 61 PGS 94 - 97 ***** L A M DEV LLC 20-20-30-512-0000-0020 PAD: LONGWOOD LAKE MARY RD UNIT 2 L A M DEV LLC 20-20-30-512-0000-0040 PAD: LONGWOOD LAKE MARY RD UNIT 4 LAJEUNESSE MARC 20-20-30-512-0000-0070 PAD: 2003 LONGWOOD LAKE MARY R UNIT 7 L A M DEV LLC		

NAME-PARCEL NUMBER	TAXES DUE	SEC. #
20-20-30-512-0000-0080 PAD: 2009 LONGWOOD LAKE MARY # UNIT 8 -----SEC 21 TWP 20 RNG 30----- PARTIN KENNETH A 21-20-30-300-0030-0000 PAD: 185 HUMPHREY RD PARTIN KENNETH A 21-20-30-300-003B-0000 (HX) PAD: 175 HUMPHREY RD *****COUNTRY CLUB HEIGHTS UNIT ***** *****1 ***** *****PB 13 PG 98 ***** RODRIGUEZ JEAN & CARRERAS JUANA HEIRS 21-20-30-501-0A00-0030 (HX) PAD: 209 AUSTIN ST SIMMONS JOHN D Z & ROBBINS KENNETH L JR 21-20-30-501-0A00-0270 (HX) PAD: 109 EXETER AVE ELLIS BRIAN & ELIZABETH 21-20-30-501-0A00-0280 (HX) PAD: 105 EXETER AVE ELLIOTT WILLIAM C 21-20-30-501-0B00-0060 (HX) PAD: 121 BURNS AVE GURR JACK T JR & DEBRA K 21-20-30-501-0B00-0230 (HX) PAD: 132 EXETER AVE KOZLOWSKI CHESTER A & FLORENCE 21-20-30-501-0C00-0330 (HX) PAD: 161 N CLYDE AVE WEISS KENNETH & MARLENE E 21-20-30-501-0D00-0140 (HX) PAD: 118 N CLYDE AVE *****COUNTRYSIDE 2 ***** *****PB 21 PGS 42 & 43 ***** PATEL JITENDRA & PALLAVIKA 21-20-30-505-0000-0040 (HX) PAD: 579 S COUNTRY CLUB RD *****CARDINAL OAKS PHASE 2 ***** *****AMENDED PLAT ***** *****PB 27 PGS 98 TO 100 ***** BARTON MICHELLE K TRUSTEE FBO 21-20-30-507-0000-0420 (HX) PAD: 677 MOURNING DOVE CIR BYFIELD JULIAN C & R LYNN 21-20-30-507-0000-0530 (HX) PAD: 660 MOURNING DOVE CIR LOT 53 & W 1/2 VACD ST ON E ... *****WEBSTER SUBD ***** *****PB 39 PG 10 ***** STEWART MARCUS S 21-20-30-513-0000-0010 (HX) PAD: 530 WEBSTER ST *****COUNTRY MANOR ***** *****PB 40 PG 89 ***** WILLIS CHARLES D & REBECCA L 21-20-30-514-0000-0010 *****CRYSTAL CREEK UNIT 1 ***** *****PB 41 PGS 49 TO 52 ***** OATWAY MATTHEW S 21-20-30-515-0000-1280 (HX) PAD: 824 SHELL LN KIRKPATRICK MICHAEL L & BRIDGET 21-20-30-515-0000-1380 (HX) PAD: 864 SHELL LN BUSICK LARRY & ELIZABETH 21-20-30-515-0000-1870 (HX) PAD: 545 TALL OAKS TER *****CRYSTAL CREEK UNIT 2 ***** *****PB 41 PGS 53 & 54 ***** WILLIAMS DOROTHY A 21-20-30-516-0000-2560 (HX) PAD: 1041 HIGH POINT LOOP *****FOREST OAKS VILLAGE ***** *****PB 46 PG 63 ***** *****PART A/11A ***** KITTLESON GARY A & KATHLEEN D 21-20-30-519-0000-0050 (HX) PAD: 626 TALL OAKS TER *****EAGLES CROSSING ***** *****PB 47 PGS 17 & 18 ***** ROUSEY KRISTEN J & ROUSEY MADISON N 21-20-30-520-0000-0400 PAD: 282 EAGLET WAY *****CHELSEA PLACE ***** *****PB 47 PGS 75 & 76 ***** LIGHTBOURNE CLAUDE L & ELAINE 21-20-30-522-0000-0550 (HX) PAD: 822 NORMAN CT *****SPRING HAMMOCK ***** *****PB 2 PGS 2 TO 5 ***** LANDWORKS GROUP INC 21-20-30-5AP-0000-0690 PAD: 2120 N 427 LOT 69 NWLY OF ST RD 427 ... LANDWORKS GROUP INC 21-20-30-5AP-0000-069A PAD: GENERAL HUTCHINSON PKWY BEG 1236.55 FT W OF SE COR ... -----SEC 22 TWP 20 RNG 30----- LACKEY DONALD R & PATSY R 22-20-30-300-0060-0000 (HX) JAMES MAC KENNEY SUPERCENTER INC 22-20-30-300-007A-0000 MATHIESON THOMAS R 22-20-30-300-0150-0000 PAD: 2075 RICHARDSON MATHIESON THOMAS R 22-20-30-300-0160-0000 (HX) PAD: 2060 RICHARDSON LN STEPHENS SARAH M 22-20-30-300-0210-0000 PAD: 4175 N 427 CR ABDIN MICHAEL & ADRIANA 22-20-30-300-0270-0000 PAD: 3237 N 17-92 PC HOLDINGS INC 22-20-30-300-0340-0000 PAD: 5401 PEN AVE *****MIDWAY PARK ***** *****PB 4 PGS 96 + 96 1/2 ***** BALL PATRICIA M & POOLE JACK A JR & MONDOK LAWRENCE 22-20-30-501-0100-0010 LOTS 1-5 POOLE JACK A JR & JENNY W 22-20-30-501-0100-0290 (HX) PAD: 4710 N 427 CR LOTS 29 31 & 33 SEC 1 (LESS RD) BENTON JAMIE E & BENTON EVA M 22-20-30-501-0100-0440 (HX) PAD: 2896 AVALONA DR LOTS 44 45 46 + 47 (LESS RD) ... HOME CONSULTANT SERVICES INC 22-20-30-501-0100-1080 PAD: 4587 N 427 CR LOTS 108 + 110 SEC 1 (LESS RD) MILLER MARIA 22-20-30-501-0100-1170 PAD: 2890 GARDENS DR LOTS 117 + 119 SEC 1 CROCKETT DAVID F 22-20-30-501-0100-1590 (HX) PAD: 2917 CROCKETT PT LOTS 159 160 161 & W 1/2 OF ... STEVENS CARL A 22-20-30-501-0100-162B PAD: 2871 GARDENS DR PT OF LOTS 162 TO 165 DESC ... BARNES KENETH W 22-20-30-501-0200-0170		

NAME-PARCEL NUMBER	TAXES DUE	SEC. #	NAME-PARCEL NUMBER	TAXES DUE	SEC. #	NAME-PARCEL NUMBER	TAXES DUE	SEC. #
PAD: 5114 SUNNYSIDE DR LOTS 17 TO 21 SEC 2 SMITH GARY A GUARDIAN ET AL 22-20-30-501-0200-0300 PAD: 2870 MIDWAY DR LOTS 30 31 + 32 SEC 2 JUAREZ FIDEL 22-20-30-501-0200-0460 PAD: 5160 SUNNYSIDE AVE LOTS 46 47 + 48 SEC 2 CONFIDENTIAL PER STATUTES 119.07(03) (I) CID# 685 22-20-30-501-0200-0800 (HX) LOTS 80 TO 82 SEC 2 EDWARDS CATINA M 22-20-30-501-0200-0920 (HX) PAD: 2820 SOUTH LN LOT 92 + E 10 FT OF LOT 91 + ... *****PINE VIEW *****PB 9 PG 73 KNOONMALA KEN 22-20-30-502-0A00-0030 PAD: 1720 SUNSET DR *****PINE VIEW 1ST ADD *****PB 10 PG 33 BASTIN RUSSELL L 22-20-30-503-0000-0200 PAD: PINE VIEW AVE BASTIN RUSSELL L 22-20-30-503-0000-0210 PAD: 1699 SUNSET DR *****LAKE MARY WOODS *****PB 26 PGS 35 TO 40 NATALE CONO & BARBARA 22-20-30-505-0A00-0050 (HX) PAD: 474 ELWOOD CIR BECKWITH THOMAS C SR & JOYCE 22-20-30-505-0A00-0220 (HX) PAD: 359 LAKE RD KOTYK ALAN D & MARY A 22-20-30-505-0A00-0380 PAD: PUGH ST FIGUEIRAS DELIO L 22-20-30-505-0B00-0310 (HX) PAD: 315 OAKWOOD CT DEAN DAVID B & MACHELLE P 22-20-30-505-0B00-0430 (HX) PAD: 300 SPRUCEWOOD RD WICKENHAUSER THERESA 22-20-30-505-0C00-0030 PAD: 315 SPRUCEWOOD RD LOT 3 & E 1/2 OF VACD ST ADJ ... *****LAKE BINGHAM WOODS EAST *****PB 29 PGS 70 & 71 SMITH CARTER & GLENDA R 22-20-30-506-0000-0030 (HX) PAD: 510 OAKLAND TER *****MIDWAY COMMERCE CENTER *****PB 31 PGS 39 & 40 BACH LARRY A & SUSAN A & BACH SUSAN A TR & JABLOW LORRAINE B 22-20-30-508-0000-0040 PAD: 5437 BENCHMARK LN *****MIDWAY COMMERCE CENTER 1ST ADD *****PB 37 PGS 59 & 60 MINNIX JOSEPH R 22-20-30-510-0000-0240 PAD: 2777 S FINANCIAL CT LOT 24 & PT OF LOT 25 DESC ... RUPERT DENNIS 22-20-30-510-0000-0250 PAD: 2789 S FINANCIAL CT LOT 25 (LESS BEG MOST SELY ... *****LAKE MARY WOODS PH 4 *****PB 38 PGS 15 & 16 SOCARRAS ANGEL E 22-20-30-512-0000-0120 (HX) PAD: 701 M PINEMOOD CT *****LAKE BINGHAM ESTATES *****PB 42 PG 17 JASMIN JACQUES P 22-20-30-514-0000-0020 (HX) PAD: 565 WEBSTER ST *****SEC 23 TWP 20 RNG 30 EVERGREEN INV OF AMERICA INC 23-20-30-300-001F-0000 HARLING HUGH W JR & DEBRA A 23-20-30-300-0070-0000 FLORIDA K-9 SERVICES 23-20-30-300-0270-0000 PAD: 5001 N 427 CR *****SPAULDING ACRES *****PB 27 PG 43 THORNE MARION C & THORNE MACK C & KIMBERLY A 23-20-30-501-0000-0010 PAD: 1424 MYRTLE ST THORNE MARION C 23-20-30-501-0000-0040 (HX) PAD: 1400 MYRTLE ST *****AUTUMN CHASE *****PB 57 PGS 87-102 MITCHELL GAYLAR P & CLEVELAND 23-20-30-502-0000-0080 (HX) PAD: 5642 AUTUMN CHASE CIR KLEIN MARC E 23-20-30-502-0000-0550 (HX) PAD: 5691 AUTUMN CHASE CIR LANARRE ROBERT W II 23-20-30-502-0000-0670 (HX) PAD: 5601 AUTUMN CHASE CIR DORRESTE FERNANDO & TIFFANY 23-20-30-502-0000-1160 (HX) PAD: 1551 SILK TREE CIR *****EUREKA HAMMOCK *****PB 1 PG 106 FRYER GARY A & MELISSA C 23-20-30-5A0-0000-002A PAD: 340 MILLER RD E 100 FT OF W 600 FT OF N ... HANEY KEVIN F & HANEY KARA R 23-20-30-5A0-0000-002C (HX) PAD: 300 MILLER RD N 170 FT OF LOT 2 E OF CREEK ... ROBINSON JOHN T & ROBINSON JOHN T JR 23-20-30-5A0-0000-002D PAD: 312 MILLER RD PT OF LOT 2 BEG 900 FT E & ... DAVIDSON SHARON M 23-20-30-5A0-0000-002G (HX) PAD: 325 MILLER RD E 100 FT OF S 160 FT OF W ... FLOWERS CLARENCE A 23-20-30-5A0-0000-002H (HX) PAD: 334 MILLER RD E 100 FT OF W 700 FT OF N ... NORMAN ROBERT M & TRINA M 23-20-30-5A0-0000-002M (HX) PAD: 371 MILLER RD E 100 FT OF W 200 FT OF S ... FRYER MELISSA 23-20-30-5A0-0000-002R PAD: MILLER RD E 100 FT OF W 500 FT OF N ... MARTZ LOUISE 23-20-30-5A0-0000-002S PAD: 311 MILLER RD S 1/2 OF LOT 2 (LESS W 800 FT ... TOKARZ DEBORAH M 23-20-30-5A0-0000-0120 (HX) PAD: 475 LANARK ST W 1/2 OF LOT 12 (LESS S ... LANGFORD JAMES B & SHARON L 23-20-30-5A0-0000-014M PAD: 250 CADILLAC ST S 305.24 FT OF LOT 14 DIEHL JOHN 23-20-30-5A0-0000-0350 (HX) PAD: 5200 LAKE AVE LOT 35 & LOT 36 (LESS S 84 FT) HABITAT FOR HUMANITY IN SEM CO 23-20-30-5A0-0000-052A PAD: MYRTLE ST W 200 FT OF E 220 FT OF S ... ROITMAN CHERYL L 23-20-30-5A0-0000-0970 (HX) PAD: 5920 NOLAN RD GREATER CONSTR CORP 23-20-30-5A0-0000-1030 LOTS 103 TO 105 & S 1/2 OF ... GREATER CONSTR CORP 23-20-30-5A0-0000-1090 LOTS 109 + 110 (LESS N 8 1/2 ... GREATER CONSTR CORP 23-20-30-5A0-0000-1150 LOTS 115 & 116 & 117 & S 1/2 ... BUDDENHAGEN DIANA K 23-20-30-5A0-0000-130B (HX) PAD: 5225 SANFORD AVE N 170 FT OF W 333.5 FT OF ... FRYER GARY A & MELISSA 23-20-30-5A0-0000-1380 (HX) PAD: 270 FRYER LN E 400 FT OF S 150 FT OF LOT ... *****SEC 24 TWP 20 RNG 30 FOSTER ERNESTINE 24-20-30-300-004A-0000 PAD: NORTH CAROLINA RUN STRAMM KARL A & TAMMY M 24-20-30-300-0100-0000 PAD: 4953 NOLAN RD *****SEC 25 TWP 20 RNG 30 MUNDY HAZEL R C/O HOUSTON DEBORAH D 25-20-30-300-008A-0000 PAD: 6065 LAKE AVE (1.16 AC) ZIMMERMAN SUZANNE J 25-20-30-300-010A-0000 *****LAKE JESSUP TERRACE *****PB 12 PG 94 LANGFORD JAMES B & SHARON L 25-20-30-501-0000-0040 PAD: UNA DR LOTS 4 + 5 MCELROY DANIELLE & LAFFOON RALPH L 25-20-30-501-0000-0090 PAD: 6030 UNA DR *****SEC 26 TWP 20 RNG 30 *****D R MITCHELLS SURVEY OF THE *****LEVY GRANT *****PB 1 PG 5 LTO KAYS SPRING LLC 26-20-30-5AR-0A00-0030 PAD: TUSKAWILLA RD PT OF LOTS 3 TO 6 BLK A DESC ... LTO KAYS SPRINGS LLC 26-20-30-5AR-0A00-004B BEG 15 FT N 59 DEG 31 MIN 30 ... CONTESTABLE VINCENT A 26-20-30-5AR-0C00-013E PAD: 200 OLD SANFORD-OVIEDO RD THAT PT OF LOT 13 N OF RR RY ... HANNA MOREEN W 26-20-30-5AR-0D00-009E PAD: 825 E 434 SR W 316.5 FT OF E 1028.5 FT OF ... ROBERT ELEANOR B 26-20-30-5AR-0D00-009M (HX) PAD: 835 E 434 SR WLY 230 FT OF ELY 742 FT OF ... MAA INV LLC 26-20-30-5AR-0D00-0170 PAD: 101'S 17-92 BEG INT S LI LOT 17 + E R/W ... WINTERSPRING LAND LTD C/O JAY E FOLK 26-20-30-5AR-0D00-0250 PAD: 434 (& WAGNER) W 220 FT PF LOT 25 (LESS ... WINTERSPRING LAND LTD C/O JAY E FOLK 26-20-30-5AR-0D00-025B LOT 25 (LESS W 220 FT & ... CHEUNG SHING INC 26-20-30-5AR-0D00-052E PAD: E 434 SR BEG S 88 DEG 23 MIN 42 SEC E ... ELLER JENNIVER L 26-20-30-5AR-0D00-0580 PAD: 889 LAKE IRENE DR PT OF LOT 58 BEG 99.6 FT S ... PARKES RALPH H LIFE EST (SCOTT WILLIAM C ET-AL) 26-20-30-5AR-0D00-096H PT LOT 96 PARA N & S LINES ... MC LELLAN MARIE 26-20-30-5AR-0D00-132B (HX) PAD: 1040 WINGO DR PT OF LOT 132 BEG SE COR LOT ... SIPPEL KATHLEEN M & NOYES RUSSEL L 26-20-30-5AR-0D00-146A PAD: 1560 HILLTOP RD THAT PART OF LOT 146 DESC AS ... GALVIS LUIS 26-20-30-5AR-0D00-147C PAD: TUSCAWILLA (OFF) TRL BEG N 85 DEG 36 MIN 59.5 SEC ... *****SEC 27 TWP 20 RNG 30 *****SHUMANS ADD TO EUREKA *****HAMMOCK *****PB 2 PG 53 PANACEK MARY J 27-20-30-501-0000-002A PAD: 1651 SR N 330 FT OF LOT 2 W OF RR ... *****HIGHLAND PATIO HOMES *****AMENDED PLAT *****PB 19 PGS 93 TO 95 WILLIAMS SYLVIA M 27-20-30-506-0000-7080 (HX) PAD: 708 GLASGOW CT *****HIGHLANDS SECTIONS 7 & 8 *****PB 25 PGS 16 & 17 RODRIGUEZ ADAM & JODI 27-20-30-507-0000-0270 (HX) PAD: 502 ERICA WAY FIGUEROA JUAN C & LYNDA 27-20-30-507-0000-0290 (HX) PAD: 503 ERICA WAY ZIJL JOHAN & JANNIE 27-20-30-507-0000-0440 (HX) PAD: 611 MARNI DR CIRINGONE ANDREW 27-20-30-507-0000-0510 (HX) PAD: 625 MARNI DR *****HIGHLANDS SEC 1 *****PB 18 PGS 95 + 96 BROWN ERIC 27-20-30-5DJ-0000-0270 (HX) PAD: 860 SHEOAH CIR RUTHERFORD ROBERT E L & ELIZABETH A 27-20-30-5DJ-0000-0550 (HX) LOT 55 & BEG MOST NLY COR ... SUTHERLAND LOU 27-20-30-5DJ-0000-0920 (HX) PAD: 807 BUCVIE DR LOT 92 & PT TRACT J DESC AS ... POLANCO FANNY E 27-20-30-5DJ-0000-1020 (HX) PAD: 702 SHEPHERD RD *****SEC 28 TWP 20 RNG 30	324.53 2,692 403.47 2,693 1,226.42 2,694 2,752.09 2,695 1,085.46 2,696 14.01 2,697 1,112.09 2,698 888.89 2,699 916.94 2,700 111.81 2,701 968.83 2,702 1,229.42 2,703 347.93 2,704 3,543.36 2,705 104.65 2,706 10.50 2,707 2,060.20 2,708 2,546.00 2,709 1,190.16 2,710 6,054.51 2,711 3,246.09 2,712 3,618.06 2,713 2,392.33 2,714 2,173.28 2,715 138.58 2,716 156.26 2,717 630.35 2,718 700.06 2,719 3,210.45 2,720 605.14 2,721 1,572.42 2,722 1,292.65 2,723 1,826.29 2,724 1,724.65 2,725 1,130.92 2,726 1,027.17 2,727 1,239.55 2,728 1,886.33 2,729	*****WILDWOOD *****PB 19 PGS 7 TO 10 CASADY TERRY L 28-20-30-5DL-0C00-0040 PAD: 712 CASTLEWOOD DR CLUSTER C LOT 4 SAEGERT CHERYL & SAEGERT DEBRA A 28-20-30-5DL-0I00-0010 (HX) PAD: 716 WILDWOOD DR CLUSTER I LOT 1 DISCH KENNETH B 28-20-30-5DL-0S00-0060 (HX) PAD: 756 SUMMERLAND DR CLUSTER S LOT 6 A-1 FUNDING CORP TRUSTEE FBO 29-20-30-5DL-0U00-0030 (HX) PAD: 733 SUMMERLAND DR CLUSTER U LOT 3 *****HIGHLANDS SEC 5 *****PB 19 PG 45 ROBERSON MICHAEL S & GRACE K 29-20-30-5DR-0000-0090 (HX) PAD: 701 ABERDEEN LN *****SEC 29 TWP 20 RNG 30 FLOWERS ETC INC 29-20-30-300-007G-0000 PAD: BAY MEADOW RD BAUMEISTER ERNEST T 29-20-30-300-0130-0000 PAD: 1600 N 427 BRAZIER GLENN R & ARTHUR LESLIE P 29-20-30-300-0200-0000 PAD: 1455 427 CR BAUMEISTER ERNEST T 29-20-30-300-021A-0000 BRAZIER GLENN R & ARTHUR LESLIE P 29-20-30-300-022A-0000 PAD: 1449 N 427 CR *****BAYWOOD INDUSTRIAL PARK *****PB 20 PG 10 BAUMEISTER ERNEST T 29-20-30-507-0000-0160 PAD: 107 APPLEWOOD DR BAUMEISTER ERNEST T 29-20-30-507-0000-0180 LOTS 17 & 18 (LESS RD) *****SKY LARK IN THE WOODS UNIT 2 *****PB 23 PG 33 LARACUENTE CHARLES & JACQUELINE 29-20-30-508-0000-0090 (HX) PAD: 764 MEADOWLARK CT BARDEN ROBERT E JR & ALTA M 29-20-30-508-0000-0120 (HX) PAD: 752 MEADOWLARK CT SCHERRER MICHELLE & WILLIAM 29-20-30-508-0000-0180 (HX) PAD: 775 MEADOWLARK CT *****BIG TREE CROSSING PH 1 *****PB 27 PGS 20 & 21 LO ANA & HARRIS 29-20-30-510-0000-0250 PAD: 2000 TREE FORK LN LOT 25 (LESS BEG NE COR RUN ... TAMPRI INC 29-20-30-510-0000-0310 PAD: 794 BIG TREE DR *****LONGWOOD GREEN REPLAT *****AMENDED PLAT OF *****PB 29 PGS 56 TO 58 WEED JAMES A JR 29-20-30-513-0000-017A (HX) PAD: 293 E LONG CREEK COVE LOT 17 (LESS BEG NW COR RUN ... BURNS THOMAS 29-20-30-513-0000-0240 (HX) PAD: 268 LONG CREEK COVE E LOT 24 (LESS BEG NE COR RUN ... MCGAHEY JOSEPH E JR 29-20-30-513-0000-0520 PAD: 242 BLACKWATER PL *****CORPORATE SQUARE PLAZA A CONDO *****ORB 1671 PG 1056 GALLEGO REINALDO & EMERITA 29-20-30-514-0000-00F0 PAD: 1991 CORPORATE SQUARE UNI UNIT F BRONSTEIN LEWIS 29-20-30-514-0000-00J0 UNIT J BRONSTEIN LEWIS 29-20-30-514-0000-00T0 UNIT T *****SKY LARK SUBD *****PB 17 PG 85 GORZON RONNY TRUSTEE FBO 29-20-30-5CW-0A00-0120 PAD: 1407 SPARROW ST JONES ELMORE & CARLA R 29-20-30-5CW-0B00-0240 (HX) PAD: 1516 MEADOWLARK ST LYONS TERENCE J 29-20-30-5CW-0C00-0360 PAD: 1404 ROBIN CT FIELD WILLIAM T 29-20-30-5CW-0F00-0120 (HX) PAD: 1405 PARROT WAY *****SKY LARK UNIT 2 REPLAT *****PB 19 PG 16 LEDFORD RICHARD A & ELIZABETH 29-20-30-5CZ-0G00-0120 PAD: 1500 PELICAN ST SPRAGUE RICHARD F & WONDA L 29-20-30-5CZ-0M00-0030 (HX) PAD: 1515 PELICAN ST HENDRIX DOUGLAS L & KERLEY ALICE A 29-20-30-5CZ-0P00-0120 (HX) PAD: 601 WREN AVE *****SEC 30 TWP 20 RNG 30 SIMRAKH MAHMOOD 30-20-30-300-002Y-0000 PAD: 1948 LUCKY TRL TARICANO MARK S & DIANE M & DILEO WILLIAM A & MARGARET J 30-20-30-300-003K-0000 PAD: 505 FRYER RD *****MEADOWLANDS *****5 ACRE DEVELOPMENT *****13 PARCELS MEADOWLAND JOINT VENTURE C/O PETER J BARACK 30-20-30-301-0010-0000 SEC 30 TWP 20S RGE 30E E 1/2 ... MEADOWLAND JOINT VENTURE C/O PETER J BARACK 30-20-30-301-001D-0000 SEC 30 TWP 20S RGE 30E BEG ... *****TIBERON HILLS PH 1A *****PB 27 PG 23 RAVER JAY M 30-20-30-501-0000-0040 (HX) PAD: 1412 HEARTHSTONE LN *****LONGWOOD HILLS UNIT 2 *****PB 27 PG 63 CONNER IRWIN L 30-20-30-502-0000-0120 (HX) PAD: 551 MATILDA PL LOT 12 (LESS BEG NW COR RUN ... BYRD BILL H JR & CONNIE H 30-20-30-502-0000-0220 (HX) PAD: 511 MATILDA PL *****GOLDEN GROVE	1,741.81 2,730 759.16 2,731 746.46 2,732 993.14 2,733 1,545.79 2,734 1,383.93 2,735 1,322.17 2,736 2,029.12 2,737 575.22 2,738 1,426.95 2,739 584.07 2,740 3,048.76 2,741 833.71 2,742 797.30 2,743 1,231.71 2,744 4,061.11 2,745 5,000.02 2,746 1,453.00 2,747 1,756.44 2,748 478.98 2,749 1,194.43 2,750 1,134.00 2,751 1,134.00 2,752 2,128.91 2,753 1,119.38 2,754 2,194.74 2,755 1,356.71 2,756 2,126.26 2,757 1,404.78 2,758 945.23 2,759 3,070.74 2,760 2,704.82 2,761 2,528.53 2,766 2,090.52 2,765					

NAME-PARCEL NUMBER	TAXES DUE	SEC. #
*****PB 27 PG 85		
PENNEY WILLIAM J 30-20-30-503-0000-0050 (HX) PAD: 832 MARAVEL CT	1,417.19	2,767
CONFIDENTIAL PER STATUTES 119.07(03)(I) CID# 522 30-20-30-503-0000-0170 (HX) PAD: 819 MARAVEL CT	2,050.44	2,768
*****TIBERON HILLS PH 1B *****PB 28 PG 13		
PETTY RICHARD W & NADINE A 30-20-30-505-0000-0260 (HX) PAD: 578 RIDGELINE RUN	2,333.58	2,769
*****TIBERON HILLS PH 3 *****PB 30 PG 91		
DUA RAJINDER & NEELAM 30-20-30-507-0000-0800 PAD: 1720 GRANGE CIR	3,003.41	2,770
MAXWELL SCOTT A & TEATER BEVERLY 30-20-30-507-0000-1100 PAD: 1719 GRANGE CIR	3,010.55	2,771
*****DANBURY HILL UNIT 4 *****PB 40 PGS 45 & 46		
BARTELINK DIRK L & DEBORAH C 30-20-30-514-0000-1890 (HX) PAD: 811 HILLARY CT	1,240.38	2,772
*****NORTHAMPTON *****PB 60 PG 53		
*****ALL 30-20-300-0040-0000		
ENDELICATO ANTONIO S & DEBBIE 30-20-30-516-0000-0080 PAD: 643 WHITMAN CV	1,465.28	2,773
-----SEC 31 TWP 20 RNG 30-----		
RUNGE ROGER TRUSTEE FBO	2,119.52	2,774
31-20-30-300-0130-0000 PAD: 577 W CHURCH AVE		
CHURCH ST PAUL ORTHODOX OF GREATER ORLANDO INC 31-20-30-300-030F-0000 PAD: CHURCH AVE	1,443.92	2,775
FLEECE STELLA V LIFE EST & WALKER ANNABELLE LIFE EST 31-20-30-300-0310-0000 (HX) PAD: 915 W WARREN AVE	1,501.57	2,776
OWENS & OWENS INC 31-20-30-300-0330-0000 PAD: 901 W WARREN AVE	8,283.46	2,777
VBJ INV LLC 31-20-30-300-035A-0000 PAD: 881 W WARREN AVE	28,314.29	2,778
*****SANDALWOOD *****PB 18 PG 11		
PAGAN MELVIN & AIDA A 31-20-30-501-0000-0050 (HX) PAD: 109 SANDALWOOD WAY	1,170.60	2,779
*****RANDS ADD TO LONGWOOD *****PB 1 PG 16		
OAKWOOD INC SUITE 300	3,662.62	2,780
31-20-30-502-0000-0010 PAD: 402 S WILMA ST LOT 1 (LESS S 75 FT)		
SEMINOLE INV GROUP LLC 31-20-30-502-0000-0020 PAD: 221 W 434 SR ALL LOTS 2 3 18 & 19 & ELY ...	8,236.86	2,781
*****LAKE SEARCY SHORES *****PB 18 PGS 23 24 & 25		
POLOZOLA JOSEPH & DIANE 31-20-30-503-0000-0730 (HX) PAD: 109 PINEAPPLE CT	1,673.11	2,782
MILLER ROBT S & MARGARET C GEN DYNAMICS INTERNL CORP 31-20-30-503-0000-0760 PAD: 103 PINEAPPLE CT	2,003.38	2,783
KRESIN SCOTT 31-20-30-503-0000-1080 PAD: 107 HOFFA WAY	2,376.57	2,784
OSWALD JOSEPH J JR 31-20-30-503-0000-1580 (HX) PAD: 425 VALENCIA CT	1,386.87	2,785
*****HIGHLAND HILLS 1ST REPLAT *****PB 20 PG 7		
ELLIS MIKE & HUDSON JENNIFER 31-20-30-505-0000-0090 (HX) PAD: 330 BONNIE TRL	1,889.77	2,786
*****LANDINGS THE *****PB 23 PGS 2 TO 6		
SALIERNO RALPH E 31-20-30-506-0000-1150 PAD: 771 CRESTBROOK LOOP	2,512.43	2,787
ESPOSITO PETER J III & ESPOSITO RAE C ET AL 31-20-30-506-0000-1290 (HX) PAD: 701 ROCK CREEK LOOP	1,765.11	2,788
*****TIBERON COVE *****PB 23 PGS 15 & 16		
RUSSO FLORENCE A 31-20-30-507-0000-0030 (HX) PAD: 571 TIBERON COVE RD	1,707.56	2,789
DE WOLFF EMIL & DE WOLFF CRAIG 31-20-30-507-0000-0120 (HX) PAD: 583 TIBERON COVE RD	82.50	2,790
FLIESS DANIEL A 31-20-30-507-0000-0410 PAD: 525 EASTPORT DR	2,370.97	2,791
LARA APOLONIO & AMALIA 31-20-30-507-0000-0650 (HX) PAD: 562 TIBERON COVE DR	1,588.63	2,792
WOLFSON LINDA L TRUSTEE FBO	2,641.48	2,793
31-20-30-507-0000-0670 PAD: 588 TIBERON COVE DR		
*****MEADOW RIDGE *****PB 28 PG 8		
ROBERTS ERIC J 31-20-30-509-0000-13A0 (HX) PAD: 649 N WILDFLOWER & 653 CT	650.13	2,794
*****SOUTH SEMINOLE MEDICAL PLAZA *****A CONDO *****ORB 1580 PG 430		
MIRELES ALFONSO 31-20-30-510-0100-06A0 PAD: 521 W 434 UNIT 6A 1ST FLOOR	4,278.45	2,795
*****LONGWOOD *****PB 1 PGS 18 TO 21 *****PB 5 PG 28		
SCHWARTZ FRANK H & WERNER FRANK A III 31-20-30-5AU-0000-0110 PAD: 234 W CHURCH AVE E 1/2 OF LOT 11	1,877.45	2,796
WHC PARTNERS LLC 31-20-30-5AU-0000-0350 PAD: 172 WARREN AVE LOTS 35 + 36	2,425.49	2,797
CARABALLO ROBERTO & MARJORIE & DECOSTA LEE J 31-20-30-5AU-0000-047A PAD: 114 BAY AVE LOTS 47 1/2 & 49 1/2	1,328.33	2,798
RESOLUTION PUBLISHING INC 31-20-30-5AU-0000-0520 PAD: 135 W PINE AVE	3,023.50	2,799
ROMERO DANIEL A & MONICA L 31-20-30-5AU-0000-0540 PAD: 145 W PINE AVE LOTS 54 56 & 56 1/2	5,137.54	2,800
EAST COAST CHOPPERS ORLANDO INC 31-20-30-5AU-0000-1040 PAD: 217 W WARREN AVE LOTS 104 104 1/2 + 106	818.84	2,801
EAST COAST CHOPPERS ORLANDO	678.70	2,802

NAME-PARCEL NUMBER	TAXES DUE	SEC. #
INC 31-20-30-5AU-0000-1050 PAD: 216 E CHURCH AVE LOTS 105 105 1/2 + 107		
EAST COAST CHOPPERS ORLANDO INC 31-20-30-5AU-0000-107A PAD: CHURCH AVE LOTS 107 1/2 & W 25 FT OF ...	310.43	2,803
VAN BUREN TOWNHOMES INC 31-20-30-5AU-0000-1710 PAD: EAST LAKE AVE LOT 171 (LESS RD) + LOTS 172 ...	7,708.92	2,804
GILLESPIE ROBERT W 31-20-30-5AU-0000-196A PAD: 233 E CHURCH AVE LOT 196 (LESS E 6 FT)	792.88	2,805
HURT MARJORIE P 31-20-30-5AU-0000-2360 (HX) PAD: 274 PINE AVE LOTS 236 + 238	421.22	2,806
NOTESTINE TERESA B & TIMOTHY P 31-20-30-5AU-0000-2400 (HX) PAD: 275 E PINE ST LOT 240 + E 25 FT OF LOT 242	1,513.97	2,807
HURST DONNIE R 31-20-30-5AU-0000-2460 (HX) PAD: 232 E PINE AVE LOTS 246 + 248	650.93	2,808
GATLIN MAXWELL + SHIRLEY 31-20-30-5AU-0000-3650 PAD: PALMETTO AVE	64.09	2,809
HBLM REAL ESTATE INC 31-20-30-5AU-0000-3770 PAD: 111 MAGNOLIA AVE LOTS 377 TO 380 & 382	6,875.10	2,810
BLUE OX LAND SERVICES INC 31-20-30-5AU-0000-4330 PAD: 235 N LONGWOOD ST LOTS 433 436 & 437 & W 1/2 ...	2,810.34	2,811
RSK VENTURES INC 31-20-30-5AU-0000-4380 PAD: LONGWOOD AVE LOTS 438 TO 441	347.77	2,812
RSK VENTURES INC 31-20-30-5AU-0000-4450 LOT 445 & 1/2 VACD ST ON N	41.81	2,813
LENZ DAVID 31-20-30-5AU-0000-4760 PAD: 349 E JESSUP AVE LOT 476 & WLY 1/2 OF LOT 478 ...	1,789.23	2,814
BAUM KENNETH R & JANICE O 31-20-30-5AU-0000-4990 (HX) PAD: 341 N GRANT ST LOTS 499 + 501 + E 18 FT OF ...	958.01	2,815
MITCHELL ELMER L & MITCHELL WILLIAM A 31-20-30-5AU-0000-5510 PAD: 458 E PALMETTO AVE LOTS 551 & 553	932.27	2,816
MITCHELL ELMER L 31-20-30-5AU-0000-5520 (HX) PAD: GRANT/PALMETTO E 17 FT OF LOT 552 &	1,422.76	2,817
TORRES HERIBERTO 31-20-30-5AU-0000-5640 PAD: 209 PALMETTO AVE	529.74	2,818
TORRES HERIBERTO 31-20-30-5AU-0000-5660 PAD: E PALMETTO AVE	247.40	2,819
SELPH JAMES H 31-20-30-5AU-0000-6330 (HX) PAD: 181 N OLEANDER ST LOTS 633 + 635	601.86	2,820
JONES ORA F & MARY A 31-20-30-5AU-0000-7440 (HX) PAD: 374 E WARREN AVE LOTS 744 745 746 747 748 + 749	1,430.17	2,821
CONNOR JERELLE TRUSTEE 31-20-30-5AU-0000-7610 PAD: E WARREN AVE	206.64	2,822
ROBERTS TRILLA L 31-20-30-5AU-0000-8210 (HX) PAD: 301 S OLEANDER ST LOTS 821 + 823	648.56	2,823
CSX TRANSPORTATION INC TX DEPT (J910) 31-20-30-5AU-00U1-0000 THAT PT OF ABANDONED RR	42.05	2,824
RSK VENTURES INC 31-20-30-5AU-00U4-0000 THAT PART OF ABANDONED	11.16	2,825
*****HIGHLAND HILLS *****PB 18 PG 58		
BURNETT RICHARD 31-20-30-5DD-0800-0060 PAD: 311 MC CLINTOCK ST	2,643.73	2,826
FRASER MATTHEW & ZSUZSANNA 31-20-30-5DD-0D00-0110 (HX) PAD: 321 BONNIE TRL	1,839.05	2,827
*****HIDDEN OAK ESTATES *****PB 34 PGS 95 TO 98		
BREIDENBACH MICHAEL L 31-20-30-5JG-0000-0930 (HX) PAD: 407 LOBLOLLY CT	2,542.20	2,828
*****LONGWOOD PLANTATION *****PB 50 PGS 88 THRU 90		
SUCCESSFUL INV INC TRUSTEE FBO	4,779.88	2,829
31-20-30-5MZ-0000-0450 PAD: 373 BALOGH PL		
-----SEC 32 TWP 20 RNG 30-----		
BERTRAND BERNADETTE 32-20-30-300-011A-0000 (HX) PAD: 403 E PALMETTO AVE	482.13	2,830
TOWNHOMES OF LONGWOOD LLC 32-20-30-300-0150-0000 PAD: OAK (OFF)	551.80	2,831
TOWNHOMES OF LONGWOOD LLC 32-20-30-300-015C-0000 PAD: OAK ST	323.47	2,832
TOWNHOMES OF LONGWOOD LLC 32-20-30-300-015D-0000 PAD: OAK ST	706.76	2,833
*****LONGDALE *****PB 13 PG 68		
PORTER CHAD & TONYA 32-20-30-501-0000-0010 (HX) PAD: 699 LONGDALE AVE	1,333.99	2,834
WILSON TREVOR A 32-20-30-501-0000-0180 (HX) PAD: 757 E LOGAN DR	957.99	2,835
KOLLJESKI JERRY 32-20-30-501-0000-0200 (HX) PAD: 781 E LOGAN DR	727.01	2,836
RODGERS RICHARD A 32-20-30-501-0000-0230 (HX) PAD: 817 E LOGAN DR	581.11	2,837
COWART WILLIAM F & THELMA K 32-20-30-501-0000-0410 PAD: 865 LONGDALE AVE	1,357.51	2,838
MOORE JANET T & TACKETT JAMES T 32-20-30-501-0000-0750 (HX) PAD: 836 LOGAN DR	575.80	2,839
*****LONGDALE FIRST ADD *****PB 13 PG 94		
THOMAS ROY O & KAREN B 32-20-30-502-0000-1320 (HX) PAD: 1081 REAMS ST	499.86	2,840
*****MEUSERS SUBD *****PB 1 PG 132		
WILLIS CHARLES D & REBECCA L 32-20-30-503-0000-008B PAD: 585 E JESSUP AVE W 75 FT OF E 175 FT OF LOT 8 ...	1,819.65	2,841
*****LAKE WAYMAN HEIGHTS *****HIGHWAY ADD		

NAME-PARCEL NUMBER	TAXES DUE	SEC. #
*****PB 4 PG 24		
HURST LARRY L & NANCY A 32-20-30-504-0800-0130 PAD: GEORGIA AVE LOT 13 + E 1/2 OF LOT 14 BLK B	407.10	2,842
PRITCHETT DAVID K 32-20-30-504-0800-0170 (HX) PAD: 382 E GEORGIA AVE W 25 FT OF LOT 17 & ALL LOT ...	773.06	2,843
*****BRADLEYS ADD *****PB 1 PG 17		
ENTZMINGER W S 32-20-30-505-0000-0090 LOT 9 E OF DIXIE HWY & W 1/2 ...	23.70	2,844
COHEN PETER J 32-20-30-505-0000-0170 PAD: 897 N 427 CR LOT 17 & E 1/2 OF VACD ST ...	11,374.82	2,845
*****ENTZMINGERS ADD NO 1 *****PB 5 PGS 26 + 27		
RODRIGUEZ ELIAS & NEREIDA 32-20-30-506-0200-0130 PAD: 110 N 14TH AVE LOTS 13 + 14 BLK 2	1,485.79	2,846
BRONSTEIN LEWIS 32-20-30-506-0300-0160 PAD: 980 N 427 CR LOTS 16 & 17 (LESS RD) BLK 3	3,678.46	2,847
SWANNIE ERIC E 32-20-30-506-0500-0020 (HX) PAD: 970 2ND PL LOTS 2 & 3 (LESS N 1 FT) BLK ...	634.50	2,848
DOYLE WAYNE W 32-20-30-506-0600-0030 (HX) PAD: 1014 W 2ND PL LOT 3 + S 1/2 OF LOT 4 BLK 6	733.72	2,849
GALLIMORE KENNEDY L 32-20-30-506-0600-0200 PAD: 14TH AVE	156.68	2,850
*****LONGWOOD NORTH *****PB 16 PG 23		
PROPHET SUSAN 32-20-30-508-0A00-0040 (HX) PAD: 456 LONGWOOD CIR	912.11	2,851
BAZLER TERRY & BARBARA 32-20-30-508-0A00-0300 (HX) PAD: 402 S LONGWOOD CIR	677.05	2,852
HUDBERDI ALI & MARTINEZ JENNIE 32-20-30-508-0B00-0150 (HX) PAD: 437 LONGWOOD CIR	1,637.44	2,853
*****WETHERINGTON HEIGHTS ADD *****TO LONGWOOD *****PB 12 PG 74		
RICHARDSON LANCE D 32-20-30-509-0000-0060 PAD: S GRANT ST	305.96	2,854
RICHARDSON LANCE D 32-20-30-509-0000-0080 PAD: CANTER CLUB	305.96	2,855
*****WILDMERE *****PB 1 PG 111		
ANDINO MICHAEL & ANDINO ALLAN C & ANDINO ROBERT ET AL 32-20-30-510-030H-0000 PAD: 826 E CHURCH AVE W 75 FT OF E 375 FT OF N 150 ...	1,728.40	2,856
SUTHERLAND JOHN F 32-20-30-510-030K-0000 PAD: 830 E CHURCH AVE W 75 FT OF E 300 FT OF N 150 ...	2,414.10	2,857
LOPEZ GABRIEL 32-20-30-510-080A-0000 PAD: 541 E 434 E 75 FT OF W 272 FT OF S ...	2,143.83	2,858
LOPEZ GABRIEL 32-20-30-510-080B-0000 PAD: 551 E 434 SR E 75 FT OF W 347 FT OF S ...	849.86	2,859
D & T COLLINS INC 32-20-30-510-080E-0000 PAD: 306 S WAYMAN ST N 100 FT OF E 100 FT OF BLK 8	1,218.26	2,860
LOPEZ GABRIEL 32-20-30-510-080L-0000 E 150 FT OF W 347 FT OF N ...	1,737.17	2,861
CAPITAL INV & HOLDINGS LLC 32-20-30-510-080P-0000 PAD: 583 E 434 BEG NE COR LOT 8 ...	1,128.26	2,862
BYRD PROPERTIES LLC 32-20-30-510-080Q-0000 PAD: 500 E 434 SR PT OF BLK 8 DECS AS BEG ...	9,152.64	2,864
PRAKHIN KEONAKHONE & CANNING TAMMY L 32-20-30-510-0A00-0200 (HX) PAD: 673 E CHURCH AVE	381.70	2,865
LUCCIANIO JOSE L 32-20-30-510-0C00-0010 (HX) PAD: 572 E CHURCH ST LOTS 1 & 2 BLK C	1,009.00	2,866
PINECREST & GABRO INV INC 32-20-30-510-0C00-0080 PAD: 520 CHURCH ST LOTS 8 TO 13 BLK C	9,421.48	2,867
ARGUELLO EDGAR & MARTA 32-20-30-510-0D00-0010 (HX) PAD: 672 E CHURCH AVE	294.34	2,868
D & T COLLINS INC 32-20-30-510-0E00-0010 PAD: 210 S WAYMAN ST LOTS 1 & 19 & 20 BLK E	3,765.39	2,869
WEST RONALD F & WEST THEODORE J 32-20-30-510-0F00-0010 (HX) PAD: 248 S CREDO ST LOTS 1 2 19 + 20 BLK F	921.99	2,870
ALLEN WILLIAM D 32-20-30-510-0F00-0160 PAD: 545 E BAY AVE	1,055.90	2,871
*****WILDMERE RESURVEY OF BLK 4 *****PB 4 PG 50		
YOUNG SHERRY 32-20-30-511-0J00-0070 (HX) PAD: 744 E WARREN AVE LOT 7 & E 1/2 OF LOT 8 BLK 3 ...	992.59	2,872
*****LAKE WAYMAN HEIGHTS *****PB 3 PG 82		
MARIE CHARLES L & GERTRUDE A 32-20-30-512-0A00-0110 (HX) PAD: 600 E LONGDALE AVE W 33.33 FT OF LOT 11 + ALL ...	779.35	2,873
BURKE JOHN J & SUSAN A 32-20-30-512-0C00-0010 (HX) PAD: 570 ROSEDALE AVE LOT 1 + E 1/2 OF LOT 2 BLK C	842.82	2,874
BLANCO REY M & ANNETTE 32-20-30-512-0D00-0010 (HX) PAD: 986 N WAYMAN ST LOTS 1 + 2 BLK D	1,162.28	2,875
MAXWELL SHARON ANN 32-20-30-512-0D00-0200 (HX) PAD: 661 LAND AVE LOT 20 + E 1/2 OF LOT 19 BLK D	650.94	2,876
MAXWELL SHARON A & LEONARD 32-20-30-512-0D00-0210 SAUNDERS LISA M 32-20-30-512-0G00-0220 (HX) PAD: 665 E GEORGIA AVE LOT 22 + W 1/2 OF LOT 23 BLK G	237.92	2,877
HORNE SABRINA E L & ANTHONY L 32-20-30-512-0H00-0020 PAD: 670 GEORGIA AVE W 1/2 OF LOT 2 & ALL LOTS 3 ...	754.15	2,878
	932.91	2,879

NAME-PARCEL NUMBER	TAXES DUE	SEC. #	NAME-PARCEL NUMBER	TAXES DUE	SEC. #	NAME-PARCEL NUMBER	TAXES DUE	SEC. #
PREWING MICHAEL J & SUSAN G 32-20-30-512-0000-0100 (HX) PAD: 502 E ORANGE AVE LOTS 10 & 11 BLK W *****LAKE WATMAN HEIGHTS LAKE ADD *****PB 4 PG 23	529.00	2,880	COMMERCE LAND TRUST FBO 33-20-30-521-0000-0270 PAD: COMMERCE CIR *****GREENSPOINT *****PB 29 PGS 24 TO 27	417.89	2,919	PAD: 422 SAN GABRIEL ST UNIT 77 O'TOOLE DONNA 34-20-30-520-0000-0820 PAD: 412 SAN GABRIEL ST UNIT 82	887.93	2,959
ODON JAMES E & CAROLYN M 32-20-30-513-0000-0030 (HX) PAD: 874 E LAND AVE LOT 3 + E 22 FT OF LOT 4 BLK ...	831.76	2,881	WISNIEWSKI WALTER & MARIA 33-20-30-522-0000-0090 PAD: 608 ANHINGA RD GRANGER BETH A 33-20-30-522-0000-0250 PAD: 640 WHITE IBIS CT BLANCHE JOHN 33-20-30-522-0000-0710 PAD: 646 NIGHTHAWK CIR *****SUN CENTER WAREHOUSE CONDO *****ORB 1509 PG 1901	2,634.81	2,920	*****LORI ANNE ACRES REPLAT *****PB 28 PG 25 WYMAN FIELDS FOUNDATION INC 34-20-30-522-0000-0140 PAD: 154 LORI ANNE LN *****WINTER SPRINGS INDUSTRIAL PARK *****PB 28 PG 29	1,039.23	2,960
BENIDISE RADRI 32-20-30-513-0000-001A PAD: 960 N HIGHLAND ST S 45 FT OF LOTS 1 & 2 & 3 BLK M	2,456.89	2,882	WALLACE SEAT COMPANIES INC THE 33-20-30-523-0000-00A0 UNIT A WALLACE SEAT COMPANIES INC THE 33-20-30-523-0000-00B0 UNIT B *****GOLFSIDE VILLAS *****PB 58 PGS 45-46	3,136.13	2,921	TURK DALE J 34-20-30-523-0000-0100 PAD: 3605 419 CR *****HIGHLAND VILLAGE 1 *****PB 29 PGS 66 TO 68	2,567.52	2,961
MARTIN ROBERT L & FAYE C 32-20-30-513-0000-0030 (HX) PAD: 774 ORANGE AVE LOT 3 (LESS ELY 45 FT) & LOT ...	621.01	2,883	BAKER ETSUKO 33-20-30-526-0A00-0020 (HX) PAD: 404 SILVER SEA RD *****CYPRESS CLUB *****PB 33 PGS 25 & 26	2,537.20	2,922	PERIGO GARY E & BANDUR JOE M 34-20-30-527-0000-0060 PAD: 434 BRONSTEIN LEWIS 34-20-30-527-0000-0100 PAD: 162 W 434 SR *****EXCELSIOR BUSINESS PARK *****PB 43 PG 12	1,307.51	2,965
VOGEL GREGORY S & ANGELA D 32-20-30-515-0000-0160 (HX) PAD: 500 GEORGIA AVE *****SPRINGWOOD *****PB 20 PG 69	1,803.53	2,884	BOYCE JUDY A 33-20-30-5HY-0000-0220 (HX) PAD: 478 CLUB DR -----SEC 34 TWP 20 RNG 30----- *****HIGHLANDS SEC 6 1ST REPLAT *****PB 24 PG 19	979.89	2,926	HAGER DIANE 34-20-30-533-0000-0060 PAD: 125 EXCELSIOR PKWY *****DEERSONG *****PB 45 PG 17	7,717.06	2,967
RICO CARMEN L & LUCCO ANTONIO 32-20-30-517-0000-0020 (HX) PAD: 442 SPRINGWOOD CT SMILEY CHARLES 32-20-30-517-0000-0280 PAD: 449 SPRINGWOOD CT *****EAST LAKE VILLAGE *****PB 39 PGS 56 TO 58	953.96	2,885	PORTER MARY L TR C/O LAFON JOSEPH M 34-20-30-501-0000-0340 PAD: 106 KEITH CT LOT 34 (LESS BEG NE COR RUN ... *****NORTH ORLANDO 5TH ADD *****PB 13 PGS 77 + 78	1,686.86	2,927	AYALA NESTOR 34-20-30-534-0000-0120 PAD: 315 SAN GABRIEL ST BALTZ TREVOR 34-20-30-534-0000-0230 PAD: 341 SAN RAFAEL *****DEERSONG A REPLAT *****PB 45 PG 69 *****PR: 534 LOTS 5 6 7 & 8	1,692.43	2,968
SCHAP THOMAS 32-20-30-518-0000-0010 PAD: 1075 LOMBER ST *****OAK VILLA *****PB 40 PGS 76 & 77	2,171.55	2,887	CIOCE CHRISTOPHER R & DAWN L 34-20-30-503-0200-0010 (HX) PAD: 100 N BOMBAY AVE LOT 1 BLK 2 RODRIGUEZ IRMA 34-20-30-503-0200-0100 PAD: 190 N BOMBAY AVE	1,355.54	2,928	NAVARRO CARLOS 34-20-30-535-0000-0050 PAD: 406 SAN GABRIEL ST *****DEERSONG 2 *****PB 46 PGS 27 THRU 29	1,456.52	2,970
M P INV TRUSTEE FBO 32-20-30-519-0000-0240 PAD: 408 WINDING OAK LN LOT 24 & THAT PT OF TRACT A ...	1,232.37	2,888	COE TERRI 34-20-30-503-0300-0020 (HX) PAD: 300 3RD ST MORRIS DELMER R & MORRIS CHRISTOPHER R 34-20-30-503-0300-0100 (HX) PAD: 220 N 3RD ST	951.48	2,930	FIRST STARLYN J 34-20-30-536-0000-0330 (HX) PAD: 308 SAN GABRIEL ST JOHNSTON THOMAS W PER REP ESTATE OF GEORGIA A JOHNSTON 34-20-30-536-0000-0340 (HX) PAD: 310 SAN GABRIEL ST	1,075.53	2,971
MERBACH DANA M 32-20-30-519-0000-0410 (HX) PAD: 476 WINDING OAK LN *****KIMCAID SUBDIVISION *****PB 65 PGS 25 & 26	1,157.99	2,889	BELTRAN CARLOS 34-20-30-503-0400-0030 (HX) PAD: 160 N 3RD ST *****NORTH ORLANDO 1ST ADD *****PB 12 PGS 23 + 24	1,508.52	2,932	HEIN SAMANTHA & BARFIELD ELIZABETH W 34-20-30-536-0000-0600 (HX) PAD: 309 SAN GABRIEL ST SEFULVEDA RUBEN O & GERBER NICOLE L 34-20-30-536-0000-0990 (HX) PAD: 215 SAN GABRIEL ST	989.91	2,973
FLORIDA SHARIDEN GROUP INC 32-20-30-522-0000-0010 FLORIDA SHARIDEN GROUP INC 32-20-30-522-0000-0040 FLORIDA SHARIDEN GROUP INC 32-20-30-522-0000-0050 FLORIDA SHARIDEN GROUP INC 32-20-30-522-0000-0060 FLORIDA SHARIDEN GROUP INC 32-20-30-522-0000-0070	339.33	2,890	GOMDIN RONALD 34-20-30-504-2400-0030 (HX) PAD: 70 N EDGEWON AVE MANKOWSKI CASSANDRA 34-20-30-504-2400-0080 PAD: 20 N EDGEWON AVE	1,510.92	2,935	ASCENCIO BENITO 34-20-30-536-0000-1140 PAD: 236 SAN GABRIEL ST *****ENTZMINGER FARMS ADD NO 2 *****PB 5 PG 9	1,597.95	2,975
FLORIDA SHARIDEN GROUP INC 32-20-30-522-0000-0080 PAD: 411 N WAYMAN ST	340.33	2,895	GUY TIMOTHY & SANDRA R 34-20-30-504-2400-0140 (HX) PAD: 41 N CORTEZ AVE FREEMAN JODY F 34-20-30-504-2500-0050 (HX) PAD: 60 N CORTEZ AVE	561.84	2,936	DANIELS JOHN D TRUSTEE FBO 34-20-30-536-0000-009A PAD: 305 OLD SANFORD/OVIEDO RD BEG NW COR LOT 9 RUN S ...	2,022.78	2,976
FLORIDA SHARIDEN GROUP INC 32-20-30-522-0000-0110 FLORIDA SHARIDEN GROUP INC 32-20-30-522-0000-0120 FLORIDA SHARIDEN GROUP INC 32-20-30-522-0000-0130	451.99	2,896	JOYCE FRANCIS A 34-20-30-504-2500-0190 (HX) PAD: 71 N BOMBAY AVE *****NORTH ORLANDO 8TH ADD *****PB 14 PG 9	428.29	2,937	JEAN LUCILLE E 34-20-30-536-0000-0250 (HX) PAD: 4301 419 CR LOTS 25 & 32 (LESS RD) PRELOPATEER LLC 34-20-30-536-0000-0300 PAD: 701 E 434 SR PT OF LOTS 30 & 51 & VACD ST ...	2,130.60	2,977
-----SEC 33 TWP 20 RNG 30----- *****WATSON SUBD *****PB 12 PG 69	691.16	2,899	MARKOWSKI CASSANDRA 34-20-30-504-2500-0190 (HX) PAD: 71 N BOMBAY AVE *****NORTH ORLANDO 8TH ADD *****PB 14 PG 9	465.30	2,938	MEAGHER JAMES J & DARCY L 34-20-30-536-0000-0420 W 1/4 OF LOT 42 (LESS N ... MEAGHER JAMES J JR & DARCY L 34-20-30-536-0000-042A (HX) PAD: 710 E 434 E 1/2 OF W 1/2 (LESS N 75 FT ... *****BAYTREE VILLAGE *****ORB 1163 PG 1539	1,644.74	2,979
ADDISON JUNELE K 33-20-30-504-0000-0030 (HX) PAD: 789 N HIGHLAND ST BEG NW COR OF LOT 3 RUN S ... *****ENTZMINGER FARMS ADD NO 1 *****PB 5 PG 8	548.93	2,900	DOWDY J JEFFREY & NIELSEN MICHAEL W 34-20-30-505-2900-0050 PAD: 720 W 434 *****NORTH ORLANDO TOWNSITE 4TH ADD *****PB 13 PGS 57 + 58	2,265.56	2,939	RIFE BARBARA 34-20-30-536-0000-0420 (HX) PAD: 230 MOREE LOOP #4 UNIT 4 BLDG 230 ALICEA CARMEN 34-20-30-536-0000-0010 PAD: 240 MOREE LOOP #1 UNIT 1 BLDG 240 *****HACIENDA VILLAGE *****ORB 2799 PG 589	5,048.44	2,978
HOFF CHRISTOPHER 33-20-30-505-0000-004A (HX) PAD: 651 HIGHLAND ST NLY 75 FT OF SLY 175 FT OF W ... *****FLAMINGO SPRINGS *****PB 8 PG 72	1,665.78	2,901	TORRES GEORGE 34-20-30-508-0800-0150 PAD: 6 SHERRY AVE *****NORTH ORLANDO TOWNSITE 4TH ADD *****REPLAT *****PB 14 PGS 5 + 6	910.19	2,941	BURNS MARTHA J & BURNS JOSEPHINE R 34-20-30-536-0000-1290 (HX) PAD: 129 LAS ALMAS LN UNIT 129	1,291.46	2,980
NIEVES DAVID & DIANA 33-20-30-507-0000-0140 (HX) PAD: 1217 LAKE LUCERNE CIR *****LAKE LUCERNE *****PB 11 PG 73	285.13	2,902	CONFIDENTIAL PER STATUTES 119.07(03) (I) CID# 199 34-20-30-509-0100-0020 (HX) CAMACHO LUZ M & VELAZQUEZ CARMEN 34-20-30-509-0100-0150 (HX) PAD: 512 GEORGE ST	933.85	2,942	BELL GREGORY M JR 34-20-30-536-0000-1660 PAD: 166 COSTA CIR UNIT 166	635.20	2,984
BURRIS GREGORY & HUGGINS MARION A & CURRY ELAINE M 33-20-30-508-0000-0020 PAD: LAKE LUCERNE CIR *****WILLIAMSON HEIGHTS *****PB 12 PG 36	714.35	2,903	ANDERSEN RANDY N & LORI L 34-20-30-509-0300-0080 (HX) PAD: 606 DAVID ST REARDON KENNETH E & STEFANIE 34-20-30-509-0300-0110 (HX) PAD: 600 DAVID ST	1,147.50	2,945	VAN HORN ALBERT L & JUDITH A 34-20-30-536-0000-2620 PAD: 262 W LA VISTA DR UNIT 262	695.92	2,985
COX BRETT C 33-20-30-509-0000-0140 (HX) PAD: 1200 GEORGE ST REQUENA RALPH L 33-20-30-509-0000-0210 (HX) PAD: 1213 PHILLIP ST	840.08	2,904	FENTON MARY A 34-20-30-509-0400-0110 (HX) PAD: 204 CHARLES ST BOURGEOIS BRIAN E & KIMBERLY A 34-20-30-509-0400-0150 (HX) PAD: 203 BENNET ST	583.91	2,946	JOLITZ KENNETH L & JEANNE 34-20-30-536-0000-2640 PAD: 264 PONCE DE LEON DR UNIT 264	825.95	2,986
SIDDENS MARK & ROSE 33-20-30-509-0000-0250 PAD: 1200 LAKE LUCERNE CIR *****LAKE GEM PARK *****PB 12 PGS 90 + 91	1,717.78	2,905	GUNDLER GILDA M 34-20-30-509-0500-0170 (HX) PAD: 101 ALBERT ST CONRAD HARRY L & CAROLYN O 34-20-30-509-0500-0280 (HX) PAD: 219 ALBERT ST	668.13	2,948	METCALF MARGARET R LIFE EST (METCALF ROBERT L JR) 34-20-30-536-0000-3200 (HX) PAD: 320 CASA GRANDE CT UNIT 320	125.80	2,987
TORRES JORGE 33-20-30-511-0000-0080 PAD: 851 E CHURCH AVE LOT 8 (LESS N 378.10 FT)	929.74	2,906	MATHIS NATHANIEL JR & JEAN M 34-20-30-509-0600-0080 PAD: 207 SHERRY AVE *****HIGHLANDS SEC 6 *****PB 22 PGS 18 & 19	1,014.03	2,947	BENJAMIN LOIS J 34-20-30-536-0000-3210 PAD: 321 CASA GRANDE CT UNIT 321	776.91	2,988
HANDLEY ELIZABETH G 33-20-30-511-0000-0200 (HX) PAD: 113 LAKE GEM DR *****TALMO SUBD REPLAT BLK A *****PB 11 PG 33	660.87	2,907	JONES BRADLEY S 34-20-30-512-0000-0080 PAD: PERTH CT *****SHEOAH SEC 3 *****PB 18 PGS 38 TO 40	3,155.55	2,951	BANK OF AMERICA 34-20-30-536-0000-3400 (HX) PAD: 340 CASA GRANDE DR UNIT 340	209.62	2,989
HYON INV INC 33-20-30-512-0A00-0040 PAD: 169 N 17-92 HWY LOTS 4 & 5 & S 25 FT OF LOT ... *****TALMO SUBD *****PB 9 PG 10	13,728.68	2,908	LAFON MARY S 34-20-30-516-0417-0230 (HX) PAD: 417 SHEOAH BLVD #23 UNIT 23 BLDG 417 *****INDIAN RIDGE *****ORB 1238 PG 1349	523.49	2,952	GRAHAM JAMES 34-20-30-536-0000-3690 (HX) PAD: 369 CASA GRANDE CT UNIT 369	242.49	2,990
WILLIAMS GREGORY B A 33-20-30-513-0800-0010 (HX) PAD: 1090 TALMO ST *****SHEOAH SEC 1 *****PB 17 PGS 79 TO 83	805.99	2,909	EMIGH KATHLYN S 34-20-30-519-0000-0060 (HX) PAD: 348 SAN MIGUEL CT INBORNONE ROBERT & SEIPLE ANNMARIE 34-20-30-519-0000-0120 (HX) PAD: 334 SAN MIGUEL	268.32	2,953	BURKE MARIE S & DAZZO SARAH & DAZZO JOHN J 34-20-30-536-0000-4480 (HX) PAD: 448 W LA VISTA DR UNIT 448	185.59	2,991
ANDJELIC DRAGOMIR 33-20-30-518-1000-0080 (HX) PAD: 10 SHEOAH BLVD UNIT 8	128.07	2,910	HIGGINBOTHAM STANLEY L 34-20-30-519-0000-0130 (HX) PAD: 330 SAN MIGUEL BUCKLEY VINCENT 34-20-30-519-0000-0340 PAD: 339 SAN MIGUEL	329.60	2,955	FRANKENHEIM NORMAN TRUST FBO 34-20-30-536-0000-4590 (HX) PAD: 459 PONCE DE LEON CIR UNIT 459	227.21	2,992
REYES MARK A 33-20-30-518-4000-0320 (HX) PAD: 40 SHEOAH UNIT 32 BLVD *****CYPRESS VILLAGE TR C PH 1 *****3RD REPLAT *****PB 26 PG 87	269.57	2,911	JENKINS JACK SR & KAREN R 34-20-30-520-0000-0690 (HX) PAD: 300 SAN RAFAEL UNIT 69	1,117.46	2,956	-----SEC 35 TWP 20 RNG 30----- *****NORTH ORLANDO RANCHES SEC 08 *****PB 12 PG 96	1,662.61	2,993
DREYER WILLIAM & SARA 33-20-30-520-0000-0030 PAD: 505 MOREE LOOP	1,559.94	2,912	BUCKLEY VINCENT 34-20-30-519-0000-0340 PAD: 339 SAN MIGUEL *****INDIAN RIDGE PHASE 2 *****PB 25 PGS 26 TO 28	330.60	2,957	KIEFFER JOHN S 35-20-30-501-0A00-0020 (HX)		
MEURER RAYMOND T & BARBARA J 33-20-30-520-0000-0180 (HX) PAD: 535 MOREE LOOP *****LONGDALE INDUSTRIAL PARK *****PB 25 PG 60	709.81	2,913	CONSEAL INTERNATIONAL INC 33-20-30-521-0000-0080 PAD: 728 INDUSTRY RD	444.85	2,954			
CONSEAL INTERNATIONAL INC 33-20-30-521-0000-0090 PAD: 732 INDUSTRY RD	4,165.86	2,914	PC HOLDINGS INC 33-20-30-521-0000-0180 PAD: 709 COMMERCE CIR	5,762.96	2,916			
NATIONAL SERVICE & MERCHANDISING INC 33-20-30-521-0000-0230 PAD: 710 COMMERCE CIR	2,033.14	2,917	COMMERCE LAND TRUST FBO C/O W.N. GREENWOOD 33-20-30-521-0000-0260 PAD: 722 COMMERCE CIR	3,055.66	2,918			

NAME-PARCEL NUMBER	TAXES DUE	SEC. #
PAD: 646 PEARL RD RODRIGUEZ HILDA G 35-20-30-501-0800-0160 (HX)	1,167.01	2,994
PAD: 618 ALTON RD VAN EPPS GERRY A & DIANE L 35-20-30-501-0800-0240 (HX)	1,240.70	2,995
PAD: 602 ALTON RD ROSANTI EMILY 35-20-30-501-0800-0450 (HX)	1,591.36	2,996
PAD: 641 PEARL RD *****STONE GABLE *****PB 54 PGS 13 & 14	*****	*****
LUTZ NORBERT & PATTI J 35-20-30-503-0000-0150 (HX) PAD: 128 STONE GABLE CIR *****PARKSTONE UNIT 2 *****PB 58 PGS 24 & 25	2,323.63	2,997
SHAW DENISE A TRUSTEE FBO DENISE A SHAW 35-20-30-505-0000-1510 (HX) PAD: 516 SAGECREEK CT *****NORTH ORLANDO RANCHES SEC 01 *****PB 13 PGS 11 & 12	2,447.46	2,998
WELCH STEVEN R & COMPTON CYNTHIA L 35-20-30-5AX-0600-0090 (HX) PAD: 117 MOCKINGBIRD LN	1,677.03	2,999
LEWELLEN DANIEL R & KARLA L 35-20-30-5AX-0600-0110 (HX) PAD: 121 MOCKINGBIRD LN MILLER MELISSA B 35-20-30-5AX-1000-0030 (HX) PAD: 705 ALTON RD *****WINDING HOLLOW UNIT 2 *****PB 48 PGS 85 THRU 88	944.10	3,000
MUSTO DAVID L & ANNE 35-20-30-5MM-0000-0510 (HX) PAD: 502 SADDLEWOOD LN *****PARKSTONE UNIT 4 *****PB 60 PGS 11 & 12 *****ALL 5AR-0D00-0060,0070,0080	3,525.92	3,002
LEVINE JUDITH R 35-20-30-5NN-0000-3050 (HX) PAD: 750 SENECA MEADOWS LEVINE JUDITH R 35-20-30-5NN-0000-3220 PAD: 784 SENECA MEADOWS	2,219.37	3,003
3,028.83	3,004	
WANG KUNG P & ROSE K 35-20-30-5NN-0000-3300 (HX) PAD: 800 SENECA MEADOWS RD MOJICA JIMMY 35-20-30-5NN-0000-3600 *****PARKSTONE *****PB 56 PGS 17 THRU 21	2,520.09	3,005
4,087.16	3,007	
EVARO LUDIVINA & ROD 35-20-30-5PH-0000-1420 (HX) PAD: 239 TAVESTOCK LOOP *****PARKSTONE UNIT 3 *****PB 59 PGS 19-21	4,264.74	3,008
4,479.01	3,009	
LAPOTTAIRE JOHN P & LYDIA A 35-20-30-5QB-0000-2480 (HX) PAD: 1245 STONE HARBOUR HAWKINS RUSSELL B III & JAIMI 35-20-30-5QB-0000-2760 (HX) PAD: 740 SENECA MEADOWS RD -----SEC 01 TWP 20 RNG 31-----	3,157.55	3,010
455.30	3,011	
GRACEY CLEMMIE S & GRACEY CHARLES A 01-20-31-300-007A-0000 (HX) PAD: 3261 E 46	377.52	3,012
ARTZ ROSALIE J 01-20-31-300-007Q-0000 PAD: 3275 E 46 SR *****LAKE JESSUP HEIGHTS UNRECD *****PLAT 2015	*****	*****
HOFFMANN JOHN W 01-20-31-300-0000-0340 PAD: 1650 SWAMP LN SEC 01 TWP 20S RGE 31E	381.55	3,014
MURRAY JAMES 01-20-31-300-0000-0770 (HX) SEC 01 TWP 20S RGE 31E	837.24	3,015
CONDON PATRICK M 01-20-31-300-0000-0880 (HX) PAD: 1604 CLEKK CIR BROWN TAMMY M & GREENE SARAH J 01-20-31-300-0000-0940 PAD: CLEKK CIR SEC 01 TWP 20S RGE 31E LOT 94	127.37	3,016
681.58	3,017	
LASCHANCE ALAN 01-20-31-300-0000-0990 PAD: 1661 CLEKK CIR LOTS 99 TO 101 & 104 TO 106 ...	177.12	3,018
3,598.85	3,019	
FLORIDA LAND RESERVE INC 03-20-31-300-0030-0000 PAD: 4115 E 46 SR	593.82	3,020
HEWITT OLSON ASSET RECOVERY GROUP II INC C/O R. HEWITT 03-20-31-300-008D-0000	561.39	3,021
HEWITT OLSON ASSET RECOVERY GROUP II INC C/O R. HEWITT 03-20-31-300-008F-0000	3,447.07	3,022
BODIFORD BOBBY N & SHARON M 03-20-31-300-0120-0000 PAD: 4120 MOORES STATION RD (5 AC)	557.80	3,023
WILSON TONY G 03-20-31-300-013A-0000 PAD: 2820 RICHMOND AVE CLIPPARD RONNIE L & CLIPPARD GARY L & DONNA M 03-20-31-300-013C-0000 (HX) PAD: 4150 MOORES STATION RD	182.45	3,024
804.99	3,025	
PAY KIMBERLEE A 03-20-31-300-017B-0000 (HX) PAD: 2891 RICHMOND AVE PAY KIMBERLEE A 03-20-31-300-017C-0000 (4.07 AC) *****BROWNS SUBD OF BECK *****HAMMOCK *****PB 1 PG 83	746.95	3,026
1,599.38	3,027	
SCHRECK GLORIA J & SIKES PATRICIA E 03-20-31-501-0800-0020 PAD: 4565 E 46 SR	949.32	3,028
GROTE HENRY J & JACQUELYN S 03-20-31-501-0800-0070 (HX) PAD: 2685 RICHMOND AVE S 76 FT OF LOT 7 + ALL LOT 8 ...	936.47	3,029
SAMOLINSKI BARBARA G 03-20-31-501-0F00-006A PAD: 2795 RICHMOND AVE N 132 FT OF W 330 FT (LESS ... *****SANFORD CELERY DELTA *****PB 1 PGS 75 + 76	161.83	3,030
JOHNS GERALD P JR 03-20-31-5AY-0000-033B PAD: 3510 BEARDALL AVE N 134.3 FT OF S 309.3 FT OF ...	2,472.56	3,031
FRANCIS LLOYD C & PATRICIA E 03-20-31-5AY-0000-036B (HX) PAD: 2901 MARQUETTE AVE W 340 FT OF LOT 36 (LESS S ...	182.45	3,032
MASON JAMES A 03-20-31-5AY-0000-037A (HX) PAD: 3525 SIPES AVE S 112 FT OF N 226 FT OF W ...	123.72	3,033

NAME-PARCEL NUMBER	TAXES DUE	SEC. #
PAD: SIPES AVE N 1/4 FT OF W 118 FT OF LOT ... THOMPSON STANLEY F 03-20-31-5AY-0000-055A PAD: 3750 JESSUP LOT 55 SE OF RY	222.36	3,034
799.76	3,035	
WILLIAMS DOROTHY 03-20-31-5AY-0000-067E (HX) PAD: 3761 JESSUP AVE BEG NW COR LOT 67 RUN S 165 ...	432.82	3,036
YOUNG THELMA 03-20-31-5AY-0000-067F PAD: KENTUCKY ST PT OF LOT 67 DESC AS BEG NE ...	719.96	3,037
JACKSON MILDRED J 03-20-31-5AY-0000-067G (HX) PAD: 3912 KENTUCKY ST E 100 FT OF S 175 FT OF LOT ...	1,901.09	3,038
ADCOCK ANDREW J IV 03-20-31-5AY-0000-0810 PAD: 3925 KENTUCKY ST W 500 FT OF LOT 81 & N ...	2,276.62	3,039
KING KEVIN P 03-20-31-5AY-0000-0890 PAD: 3791 BEARDALL AVE N 1/2 OF LOT 89	3,044.33	3,040
GOTTFRIED LARRY 03-20-31-5AY-0000-1040 PAD: 3291 EAGLEWOODS TRL LOTS 104 & 105 (LESS W ...	1,092.50	3,041
GOTTFRIED LARRY 03-20-31-5AY-0000-104A PAD: 3251 EAGLEWOODS TRL W 178.845 FT OF LOTS 104 & 105	1,217.59	3,042
FIELDS KENNETH Q & IRMA C 03-20-31-5AY-0000-21A0 (HX) PAD: 2710 CAMERON AVE E 264 FT OF LOT 21A (LESS RD) -----SEC 04 TWP 20 RNG 31-----	518.77	3,043
DUPRE ALBERT & DUPRE BETTY 04-20-31-300-0060-0000 PAD: 3885 E 46 SR	240.80	3,044
DAVIS KATRINA C & DAVIS KEITH W & COOPER ROSETTA D 04-20-31-300-0160-0000	36.62	3,045
JACKSON WARREN 04-20-31-300-022C-0000	158.76	3,046
BROOKS ISAAC & BROOKS FRANCE & BROWN DANIEL I 04-20-31-300-0260-0000	694.42	3,047
CHAIRS HAROLD & THOMAS HELEN C 04-20-31-300-026A-0000 (HX) PAD: 3361 E 46 SR	94.88	3,048
ASHE BEATRICE B 04-20-31-300-026D-0000 PAD: E 46 SR	74.88	3,049
THOMAS HELEN 04-20-31-300-026F-0000	192.40	3,050
SIMMONS MARTHA 04-20-31-300-0280-0000 (HX) PAD: 2506 FROG ALLEY NOTTINGHAM MARY C & REDMON FLORA C 04-20-31-300-0290-0000	354.75	3,052
REEVES MICHELE 04-20-31-300-034A-0000 (HX) PAD: 2830 BEARDALL AVE PERSAUD LOKESH S & DIANNE 04-20-31-300-0350-0000 (HX) PAD: 2820 BEARDALL AVE	891.06	3,054
EASTBROOKS RANDY J 04-20-31-300-036C-0000 (HX) PAD: 2860 BEARDALL AVE YOUNGBLOOD TANDY W & GEORGIA M 04-20-31-300-037C-0000 PAD: 2950 BEARDALL AVE	2,338.96	3,055
469.05	3,056	
GRIFFITH WALTER D SR & FREDIA R & GRIFFITH W DUANE JR ET AL 04-20-31-300-0400-0000 PAD: 3848 MOORE STATION RD AINSMORTH WILLARD D & SUSANNA 04-20-31-300-0500-0000 (HX) PAD: 2860 CAMERON AVE AINSMORTH WILLARD & SUSAN 04-20-31-300-050A-0000 PAD: 2850 CAMERON AVE	571.65	3,059
AINSMORTH W B 04-20-31-300-050D-0000 PAD: 4026 HONEY BEE PT DREGGORS MARY E C/O CHARITY ESCALVON 04-20-31-300-050E-0000 (HX) PAD: 4035 HONEY BEE PT	63.48	3,060
SCHUH MIKE R 04-20-31-300-0510-0000 (HX) PAD: 2840 S CAMERON AVE *****SMITH SURVEY OF PROPERTY *****OF TOM *****DB 156 PG 114 S C R	63.68	3,062
ROBINSON J C 04-20-31-502-0000-0020 PAD: FROG ALLEY -----SEC 06 TWP 20 RNG 31-----	768.36	3,063
STROUPE CHRISTOPHER P 06-20-31-300-0120-0000 (HX) PAD: 1240 E AIRPORT & 1242 BLV *****OAK HILL *****PB 3 PG 86	750.30	3,064
HEADRICK DANNY J & TUESDAY C 06-20-31-501-0000-0470 (HX) PAD: 1003 E 25TH ST LOT 47 (LESS N 20 FT FOR RD) ...	482.78	3,065
FREEMAN JERRY J SR & WILMA C 06-20-31-501-0000-0920 PAD: 2524 MELLONVILLE AVE LOTS 92 94 96 98 & 100	195.51	3,066
FREEMAN JERRY J SR & WILMA C 06-20-31-501-0000-1010 PAD: MELLONVILLE AVE LOTS 101 + 103	98.76	3,067
FREEMAN JERRY J SR & WILMA C 06-20-31-501-0000-1020 PAD: BAY AVE	98.76	3,068
GRZESKOWIAK MARK E 06-20-31-501-0000-1040 PAD: BAY AVE	755.27	3,069
GRZESKOWIAK MARK E 06-20-31-501-0000-1050 (HX) PAD: 2550 MELLONVILLE AVE *****PALM TERRACE *****PB 4 PGS 82 + 83	1,193.16	3,070
GREENE RONNIE L & CHRISTY 06-20-31-502-0100-0160 PAD: 2517 SANFORD AVE S 12.1 FT OF LOT 16 + ALL ...	379.03	3,071
MATONTI EUGENE A 06-20-31-502-0500-0140 PAD: 2539 POINSETTA AVE LOTS 14 & 15	268.21	3,072
RAY RICHARD A 06-20-31-502-0700-0220 (HX) PAD: 2512 YALE AVE LOT 22 & 23 & N 10 FT OF 24 ...	*****	*****
*****RUSSELLS ADD FORT REED *****PB 1 PG 97	702.03	3,073
JACKSON BARBARA 06-20-31-503-0400-0070 PAD: 500 LEMON ST BURNS SHEILA F & STEVE L 06-20-31-503-0500-0010 (HX) PAD: 407 E 26TH ST	420.96	3,074
HURYASAR SELCUK 06-20-31-503-0500-0030 PAD: 2601 S SANFORD AVE W 1/2 OF LOT 3 + ALL LOT 4 ...	1,391.33	3,075
GREEN BETTY S 06-20-31-503-0600-0010	290.43	3,076

NAME-PARCEL NUMBER	TAXES DUE	SEC. #
PAD: LEMON ST SINGH RAVINDRANATH 06-20-31-503-0600-0020 PAD: 2621 SANFORD AVE	1,422.39	3,077
235.17	3,078	
BYRD RICHARD V & CATHERINE K 06-20-31-503-0700-0060 PAD: 2659 GRANDVIEW AVE	1,435.59	3,079
DEAN INA E HEIRS & KARCHESKY JOY P TC50 06-20-31-503-1300-0010 LOTS 1 2 3 4 5 6 7 + 8 BLK ...	439.39	3,080
JOHNSON JOHNNIE R 06-20-31-503-1400-0030 PAD: WYLLY AVE ALL LOT 3 & N 15 FT & W 15 ...	794.37	3,081
HOMEAMERICAN CREDIT INC MANAMAKER BLDG 06-20-31-503-1400-0050 (HX) PAD: 2690 POINSETTA	1,156.05	3,082
SURKHEO PARSUDYAL 06-20-31-503-1500-0100 PAD: 408 MATTIE AVE *****WOODMERE PARK 2ND REPLAT *****PB 13 PG 73	949.35	3,083
CRIVELLARI JOHN J III & MAMCY 06-20-31-505-0A00-0120 (HX) PAD: 607 MATTIE ST	1,068.24	3,084
BRIGHT LARRY L 06-20-31-505-0A00-0230 PAD: 212 PALM FL	532.69	3,085
PODRIE NATHAN A & SUMMER J 06-20-31-505-0A00-0260 (HX) PAD: 206 PALM FL	1,253.25	3,086
DELA ROSA ANGEL L 580-46-1598 LOIZA VALLEY 06-20-31-505-0A00-0340 PAD: 2814 CENTRAL DR	434.61	3,087
TAYLOR KATHY S 06-20-31-505-0B00-0030 (HX) PAD: 205 PALM FL	1,048.01	3,088
KEY TOMMIE J 06-20-31-505-0B00-0040 PAD: 207 PALM FL	1,218.88	3,089
CROCKETT WILLIAM S 06-20-31-505-0B00-0100 PAD: 219 PALM FL	635.38	3,090
RICCARD RONALD E II 06-20-31-505-0B00-0170 (HX) PAD: 218 WOODMERE BLVD	395.27	3,091
BACON THERESA 06-20-31-505-0B00-0210 (HX) PAD: 210 WOODMERE BLVD	495.63	3,092
ALBINI CATERINA 06-20-31-505-0C00-0140 (HX) PAD: 2844 CENTRAL DR	1,088.72	3,093
CURRIE GEORGE W 06-20-31-505-0C00-0260 PAD: 2829 SANFORD AVE	871.35	3,094
STRICKLAND BILLY J 06-20-31-505-0D00-0150 (HX) PAD: 2845 CENTRAL DR	1,559.16	3,095
SIFFORD CLYDE K 06-20-31-505-0D00-0180 PAD: 2839 CENTRAL DR	1,051.89	3,096
AKINS SANDRA L 06-20-31-505-0E00-0150 PAD: 2826 GALE FL	550.47	3,097
RUTHERFORD GAIL 06-20-31-505-0E00-0220 (HX) PAD: 2840 GALE FL	1,123.62	3,098
DELGADO ROBERTO & RIVERA FRANCISCA 06-20-31-505-0G00-0080 PAD: 2815 GROVE DR	965.55	3,099
NEIGHBORS EUGENE R & GLADYS C 06-20-31-505-0G00-0160 (HX) PAD: 2831 GROVE DR *****LORDLAND *****PB 8 PG 89	1,293.75	3,100
MC KEE JAMES R & BETTY J 06-20-31-506-0000-0080 PAD: 508 ROSS ST	783.61	3,101
SUMMERLIN LORETTA 06-20-31-506-0000-009A PAD: 512 ROSS ST S 1/2 OF LOT 9 (LESS N 11.5 ... -----SEC 07 TWP 20 RNG 31-----	1,047.34	3,102
LINTON JOHN D & JUDITH L 07-20-31-300-0070-0000 HUGHES GEORGE A JR & CARTER JEANA & HARDY LISA H 07-20-31-300-0090-0000 PAD: 3300 MELLONVILLE AVE *****CRYSTAL PARK *****PB 3 PG 83	2,959.34	3,104
MATSKO VICTOR P JR 07-20-31-502-0H00-0010 (HX) PAD: 3355 SCARLET AVE LOTS 1 TO 4 & N 15 FT OF LOT ... *****SANORA UNITS 1 + 2 REPLAT *****PB 17 PGS 11 + 12	1,059.87	3,105
DAVIS JOHN F 07-20-31-505-0A00-0010 (HX) PAD: 101 SANORA BLVD	1,717.80	3,106
DILLMAN MICHAEL S & ROSE M 07-20-31-505-0B00-0010 (HX) PAD: 102 KRIDER RD	1,410.88	3,107
TENCH JONATHAN R & JENNIFER L 07-20-31-505-0B00-0130 (HX) PAD: 130 KRIDER RD LOT 13 & NELY 13 FT OF LOT ...	840.01	3,108
RIVERA EDGARDO 07-20-31-505-0E00-0140 (HX) PAD: 211 ODHAM DR LOT 15 & THAT PT LOT 14 DESC ...	999.19	3,109
DRUGAN LOUISE 07-20-31-505-0E00-0160 (HX) PAD: 213 ODHAM DR LOTS 16 & 17 (LESS E 35 FT ...	1,499.67	3,110
MCCOY KENNETH W & EDNA F 07-20-31-505-0E00-0270 (HX) PAD: 210 MC VAY ST LOT 27 (LESS NWLY 23 FT) & ...	1,334.50	3,111
CUMBAA MARGARET A LIFE EST (CUMBAA MARGARET A TRUSTEE) 07-20-31-505-0H00-0070 (HX) PAD: 209 SANORA BLVD LOT 7 & W 26 FT OF LOT 8 BLK ...	*****	*****
*****BRYNHAVEN 1ST REPLAT *****PB 39 PGS 20 & 21	912.83	3,112
LEWIS GEORGE W 07-20-31-506-0000-0040 (HX) PAD: 106 N HAMPTON CT	1,118.60	3,113
COLLE KENNETH A & KATRINA 07-20-31-506-0000-0930 (HX) PAD: 234 S ABERDEEN CIR	986.82	3,114
CRUZ JOSE A & MARIA 07-20-31-506-0000-1010 (HX) PAD: 218 S ABERDEEN CIR	970.95	3,115
WILLIAMSON EMILY G 07-20-31-506-0000-1550 (HX) PAD: 237 BRISTOL CIR *****SANORA SOUTH UNIT 1 *****PB 19 PGS 76 & 77	745.34	3,116
MARTINEZ JAIRO A 07-20-31-507-0000-0460 (HX) PAD: 108 RABUN CT *****GRANADA TOWN HOMES AT *****SANORA *****PB 20 PGS 1 & 2	818.13	3,117
BLOY GRAHAM P & BLOY CYNTHIA M 07-20-31-509-00AA-04AR (HX) PAD: 208 KRIDER RD UNIT 4AR BLDG AA GRANADA ... *****CASTILLE TOWNHOMES *****CONDOMINIUM *****PB 20 PGS 14 & 15	584.28	3,118
BROWN IONA I		

NAME-PARCEL NUMBER	TAXES DUE	SEC. #
PAD: 2550 PALM AVE E 1/2 OF LOT 378		
SMITH SAMUEL A & LINDA I 25-20-31-58A-0000-404A PAD: 2934 ECOSASSA TRL S 330 FT OF N 973.5 FT OF ...	5,040.00	3,235
CLARK RICHARD G & SHERRY L 25-20-31-58A-0000-404B (HX) PAD: 2900 ECOSASSA TRL LOT 404 (LESS N 973.5 FT) & ...	725.88	3,236
SIMPSON HARRY J JR 25-20-31-58A-0000-432A E 640.63 FT OF LOT 432	19.64	3,237
SIMPSON HARRY J JR 25-20-31-58A-0000-4330 (HX) PAD: 1321 VAN ARSDALE ST	3,875.12	3,238
MORALES ROGER JR 25-20-31-58A-0000-4340 (HX) PAD: 1275 VAN ARSDALE ST LOT 434 (LESS W 660 FT) & N ...	923.62	3,239
HAMRICK HARRISON G JR & RENEE 25-20-31-58A-0000-436A (HX) PAD: 1089 VAN ARSDALE ST S 1/2 OF W 1/2 OF LOT 436 ...	335.11	3,240
-----SEC 31 TWP 20 RNG 31-----		
*****ESTES TUSKAMILLA *****PB 8 PG 29		
QUALLS RONALD C 31-20-31-502-0000-0080 (HX) PAD: 1232 ORANGE AVE	612.63	3,241
*****ST JOHNS LANDING *****PB 53 PGS 45 THRU 49		
KARWOWSKI PHILIP J 31-20-31-504-0000-0120	2,670.85	3,242
SCHMIDT SUSAN J 31-20-31-504-0000-0290	1,700.38	3,243
RUSH JASON B POSADA PATRICIA M 31-20-31-504-0000-0310	1,701.38	3,244
-----SEC 32 TWP 20 RNG 31-----		
*****MINERAL SPRINGS PARK 2ND *****ADD		
*****PB 11 PG 45		
FLOWERS DAVE & DEBORAH 32-20-31-501-0000-0040 (HX) PAD: 1952 SPRING AVE	366.51	3,245
KINCH DONALD A & WITT LIBBY 32-20-31-501-0000-0250 (HX) PAD: 2009 SPRING DR	1,395.09	3,246
*****MINERAL SPRING PARK *****AMENDED PLAT OF 1ST ADD *****PB 8 PGS 46 + 47		
MILHOLLAND MICHAEL 32-20-31-502-0300-0110 PAD: 2049 JESSUP RD	390.59	3,247
CLIFTON SPRINGS CORP 32-20-31-502-0500-0010 PAD: 1987 SPRING AVE	772.22	3,248
CLIFTON SPRINGS CORP 32-20-31-502-0500-008A PAD: SPRING AVE PT OF LOT 8 BLK 5 DESC AS ...	180.96	3,249
CLIFTON SPRINGS CORP 32-20-31-502-0500-008B PAD: SPRING AVE PT LOT 8 BEG N 184.1 FT OF ...	371.84	3,250
CLIFTON SPRINGS CORP 32-20-31-502-0500-008C PAD: SPRING AVE PT OF LOT 8 DESC AS BEG ...	226.83	3,251
CLIFTON SPRINGS CORP 32-20-31-502-0500-008D PAD: SPRING AVE PT LOT 8 BEG NE COR RUN W ...	393.04	3,252
CLIFTON SPRINGS CORP 32-20-31-502-0500-008E PAD: SPRING AVE PT OF LOT 8 BLK 5 DESC AS ...	276.67	3,253
CLIFTON SPRINGS CORP 32-20-31-502-0500-008F PAD: SPRING AVE PT OF LOT 8 BLK 5 DESC AS ...	298.76	3,254
CLIFTON SPRINGS CORP 32-20-31-502-0500-008G PAD: SPRING AVE PT LOT 8 BEG SW COR RUN N ...	298.76	3,254
*****MINERAL SPRING PARK *****PB 7 PG 60		
SCHWIER GEORGE L & KRISTEN A 32-20-31-503-0100-0020 (HX) PAD: 1970 LAKE ST LOT 2 + N 30 FT OF VACD ST ...	669.36	3,255
BAKER GEOFFREY L 32-20-31-503-0100-0040 PAD: 1936 LAKE ST LOT 4 + N 30 FT OF VACD ST ...	1,728.75	3,256
RAMSEY MITCHELL 32-20-31-503-0100-0110 (HX) PAD: 1824 LAKE ST LOT 11 + N 30 FT OF VACD ST ...	2,369.99	3,257
MICHAELS CAROLYN A PER REP ESTATE OF JOHN M DIKE 32-20-31-503-0200-0030 PAD: 1992 SPRING AVE	1,244.29	3,258
-----SEC 34 TWP 20 RNG 31-----		
DISHMAN ELIZABETH 34-20-31-300-008B-0000 (HX) PAD: 2101 BLACK HAMMOCK RD	212.80	3,259
ROSE FREDRICK M & THERESA 34-20-31-300-0150-0000 PAD: HOWARD (OFF) AVE	169.51	3,260
HENDERSON MICHAEL J 34-20-31-300-0190-0000 (HX) PAD: 2348 PALM DR	62.48	3,261
-----SEC 36 TWP 20 RNG 31-----		
*****DREWS 1ST ADD TO BLACK *****HAMMOCK *****PB 2 PG 72		
HENDERSON DAVID L 36-20-31-501-0000-0090 LOT 9 (LESS RD) B DREWS 1ST ...	1,445.20	3,262
DIMAURO LYNN 36-20-31-501-0000-0100 PAD: 3190 HOWARD AVE E 1/2 OF LOT 10 (LESS RD) B ...	2,441.65	3,263
HENDERSON DAVID L 36-20-31-501-0000-010A W 1/2 OF LOT 10 B DREWS 1ST ...	688.45	3,264
TORCASO TONY J 36-20-31-501-0000-011B (HX) PAD: 3182 HOWARD AVE E 685.14 FT OF LOT 11 (LESS ...	2,841.23	3,265
JAMES ERROL & CHARLENE 36-20-31-501-0000-013B (HX) PAD: 2805 HOWARD AVE N 291 FT OF E 150 FT OF LOT ...	270.30	3,266
-----SEC 01 TWP 20 RNG 32-----		
*****OSCEOLA BLUFF SOUTH *****5 ACRE DEVELOPMENT 86 PARCELS *****ALSO IN SEC 12		
LACY TONY D 01-20-32-3AP-001L-0000 SEC 12 TWP 20S RGE 32E BEG ...	779.84	3,267
MERCURIO MARIA J 01-20-32-3AP-001U-0000 (HX) PAD: 2560 CANVASBACK TR SEC 12 TWP 20S RGE 32E BEG ...	2,354.51	3,268
CHILES REUBEN E 01-20-32-3AP-002R-0000 PAD: 1880 MERGANSER WAY SEC 01 TWP 20S RGE 32E FROM ...	1,575.03	3,269
HAMBRICK JAMES C 01-20-32-3AP-0030-0000 (HX) PAD: 2415 WACCASSA ST SEC 01 TWP 20S RGE 32E FROM ...	430.26	3,270
HEADRICK DANNY J & TUESDAY C 01-20-32-3AP-0070-0000 PAD: 2850 WACCASSA ST SEC 01 TWP 20S RGE 32E ...	989.96	3,271
JENKINS ROBERT E 01-20-32-3AP-007B-0000 (HX) PAD: 2340 WACCASSA ST	381.83	3,272

NAME-PARCEL NUMBER	TAXES DUE	SEC. #
SEC 12 TWP 20S RGE 32E BEG ...		
HEADRICK DANNY J 01-20-32-3AP-0080-0000 PAD: 2870 WACCASSA ST SEC 01 TWP 20S RGE 32E ...	1,804.59	3,273
LINDSEY PETER L & LINDSEY MARK & LINDSEY DAVID J 01-20-32-3AP-0150-0000 PAD: 2730 WITHLACOOCHIE PT SEC 01 TWP 20S RGE 32E FROM ...	595.00	3,274
BEMISH JULIE M & PRATHER KEITH 01-20-32-3AP-0160-0000 SEC 01 TWP 20S RGE 32E FROM ...	1,466.28	3,275
COLLINS TOBY 01-20-32-3AP-0190-0000 PAD: 2397 WACCASSA ST SEC 01 TWP 20S RGE 32E BEG ...	780.84	3,276
-----SEC 02 TWP 20 RNG 32-----		
*****OSCEOLA WOODS *****5 ACRE DEVELOPMENT 44 PARCELS *****ALSO IN 3 & 10 & 11-20-32		
WARDEN COLT & DEBRA 02-20-32-3AM-001G-0000 (HX) PAD: 696 E OSCEOLA RD SEC 10 TWP 20S RGE 32E FROM ...	374.07	3,277
RAMOS CARLOS F 02-20-32-3AM-001J-0000 PAD: 714 E OSCEOLA RD SEC 10 TWP 20S RGE 32E FROM ...	1,549.23	3,278
RAMIREZ ROSA 02-20-32-3AM-001L-0000 PAD: E OSCEOLA RD SEC 10 TWP 20S RGE 32E FROM ...	780.84	3,279
HRABOSKY PATRICK C 02-20-32-3AM-0090-0000 (HX) PAD: 1140 E OSCEOLA RD SEC 02 TWP 20S RGE 32E BEG ...	446.86	3,280
-----SEC 04 TWP 20 RNG 32-----		
BELL SUZANNE T 04-20-32-300-001A-0000 PAD: 1650 INDIAN CYPRESS TRL	468.42	3,281
BELL SUZANNE T 04-20-32-300-001C-0000 (HX) PAD: 1650 INDIAN CYPRESS TRL SEC 05 TWP 20 RNG 32	2,018.86	3,282
MEADORS MICHAEL 05-20-32-300-0260-0000 (HX) PAD: 2240 BLUE FISH PL (5 AC)	402.31	3,283
DOBBS ANN & STRICKLAND-DOBBS MICHAEL J 05-20-32-300-0290-0000 PAD: 1660 BANDIT WAY (5 AC)	1,732.12	3,284
OLDHAM MICHAEL & JENNIFER 05-20-32-300-0340-0000 (HX) PAD: 1775 BLUE FISH PL (5 AC)	814.41	3,285
GETCHELL PHILLIP A & TAMARA J 05-20-32-300-0390-0000 (HX) PAD: 1680 BANDIT WAY (5 AC)	626.15	3,286
GETCHELL PHILLIP A & TAMARA J 05-20-32-300-039A-0000 (5 AC)	16.89	3,287
COOK JACK A & LORETTA 05-20-32-300-0400-0000 (HX) PAD: 1390 BLUE FISH PL (15 AC)	1,208.07	3,288
BOOTHE CHARLES L & ROBERTA 05-20-32-300-0450-0000 (HX) PAD: 1980 BLUE FISH PL (5 AC)	549.96	3,289
GRANADE GWENDOLYN & STAATS DANNY LEE 05-20-32-300-053B-0000 PAD: BLUEFISH PL	276.16	3,290
M G H INC 05-20-32-300-0580-0000 PETTERSON DORRIS J 05-20-32-300-0610-0000 PAD: 1750 BLUE FISH PL (5 AC)	623.48	3,291
BROGDON JANICE D 05-20-32-300-0630-0000 (HX) PAD: 1900 BLUE FISH PL (5 AC)	1,227.01	3,292
*****MULLET LAKE RETREAT *****5 ACRE DEVELOPMENT *****32 PARCELS		
CHAUDOIN EDWARD J & LIBBY ANJANNETTE A 05-20-32-301-001F-0000 PAD: 2165 MULLET LAKE PARK RD SEC 05 TWP 20S RGE 32E E 1/2 ...	3,758.91	3,294
THORBOURNE ROY S 05-20-32-301-001S-0000 SEC 05 TWP 20S RGE 32E N 1/2 ...	876.18	3,295
*****MULLET LAKE RETREAT UNIT 2 *****5 ACRE DEVELOPMENT *****32 PARCELS		
TILLIS STEVE A & EDGE TERRI L 05-20-32-302-0070-0000 (HX) PAD: 2050 RETREAT RD SEC 05 TWP 20S RGE 32E E 1/2 ...	175.95	3,296
SELPH JACK 05-20-32-302-0120-0000 (HX) PAD: 1275 RETREAT RD SEC 05 TWP 20S RGE 32E W 1/2 ...	658.66	3,297
WHALEY JAMES R & KELLY J 05-20-32-302-0140-0000 PAD: 1450 RETREAT RD SEC 05 TWP 20S RGE 32E E 1/2 ...	2,101.48	3,298
MEADORS MICHAEL 05-20-32-302-0220-0000 PAD: 1600 RETREAT RD SEC 05 TWP 20S RGE 32E E 1/2 ...	1,534.95	3,299
-----SEC 06 TWP 20 RNG 32-----		
MAKHOLOU WAFI 06-20-32-300-001L-0000 PAD: 1500 MULLET LAKE PARK RD (14.09 AC)	2,459.34	3,300
FRIDDLE ALVIS L 06-20-32-300-001Y-0000 (HX) PAD: 2655 PERCH RD	533.23	3,301
NOBLES HAROLD S JR 06-20-32-300-01A2-0000 PAD: PERCH RD	781.20	3,302
DAY KIMMIE K & DAY GREGORY C & DAY JOHN A & BURKDOLL SHARON Q 06-20-32-300-01A3-0000 PAD: BASS BLVD	588.17	3,303
LEONARD HENRY C & GLORIETTA A 06-20-32-300-01A6-0000 (HX) PAD: 2380 BASS BLVD	354.90	3,304
CHAUDOIN EDWARD J 06-20-32-300-01A7-0000 (HX) PAD: 2290 BASS BLVD	654.88	3,305
CARTER PHILLIP B & JEANA H 06-20-32-300-01A9-0000 (HX) PAD: 1880 MULLET LAKE PARK RD	1,478.33	3,306
-----SEC 07 TWP 20 RNG 32-----		
*****ST JOHNS RANCH ESTATES *****UNRECD PLAT		
DUNCAN OSCAR & BERNICE K 07-20-32-500-0002-0010 (HX) PAD: 2005 W OSCEOLA RD SEC 07 TWP 20S RGE 32E LOT 1 ...	1,581.39	3,307
KUPAI INC 07-20-32-500-0002-0060 PAD: 1205 MULLET LAKE PARK RD SEC 07 TWP 20S RGE 32E LOT 6 ...	2,670.70	3,308
-----SEC 08 TWP 20 RNG 32-----		
CONFIDENTIAL PER STATUTES 119.07(03)(1) CID# 682 08-20-32-300-0040-0000 (HX)	1,451.46	3,309
SMITH RICKY L	1,291.38	3,310

NAME-PARCEL NUMBER	TAXES DUE	SEC. #
08-20-32-300-009G-0000 (HX) PAD: 1545 DEER RUN	580.87	3,311
DEAN DARRELL D & TERRY E 08-20-32-300-009J-0000 (HX) PAD: 901 MOCKINGBIRD LN (30.29 AC)	106.74	3,312
DEAN DARRELL D & TERRY E 08-20-32-300-009K-0000 PAD: MOCKINGBIRD LN (30.59 AC)		
*****HOLIDAY RANCHES *****5 ACRE DEVELOPMENT *****11 PARCELS		
RAZOR SHERRY A & SANCHEZ BARNEY A 08-20-32-301-001D-0000 (HX) PAD: 1295 IRON HORSE BEND (6 1 SEC 08 TWP 20S RGE 32E BEG ...	2,578.30	3,313
-----SEC 09 TWP 20 RNG 32-----		
SMITH JAMES P 09-20-32-300-002A-0000 PAD: FOUR WHEEL LN	270.24	3,314
WILLIAMS LAVERNE & LORI 09-20-32-300-0040-0000 (HX) PAD: 1188 OSCEOLA RD	378.91	3,315
LEE JON W 09-20-32-300-009A-0000 PAD: 1100 W OSCEOLA RD	1,417.63	3,316
CARUTHERS ROBBY G & DEBORAH S 09-20-32-300-012A-0000 PAD: W OSCEOLA RD	329.28	3,317
PECK HAROLD R & A JULIA LOT 35 09-20-32-300-012J-0000 PAD: 1000 END OF THE TRL	625.03	3,318
*****OSCEOLA ACRES *****5 ACRE DEVELOPMENT *****77 PARCELS		
HARDISON KELLY L 09-20-32-301-001E-0000 (HX) PAD: 701 SHAMNEE TRL SEC 09 TWP 20S RGE 32E BEG ...	1,310.50	3,319
MILLER DANNY & HELEN 09-20-32-301-001S-0000 (HX) PAD: 1320 ARAPAHO TRL SEC 09 TWP 20S RGE 32E BEG ...	297.10	3,320
PALMER MICHAEL D & PATRICIA & PALMER WAYNE S & ELLA MAE 09-20-32-301-001Y-0000 (HX) PAD: 700 SHAMNEE TRL SEC 09 TWP 20S RGE 32E ...	1,444.73	3,321
PLATMAN MARK A & DAWN 09-20-32-301-0230-0000 (HX) PAD: 301 RACCOON TRL SEC 09 TWP 20S RGE 32E BEG ...	760.18	3,322
TAYLOR JOHN & AUDREY 09-20-32-301-0320-0000 PAD: 1235 ARAPAHO TRL SEC 09 TWP 20S RGE 32E BEG ...	780.84	3,323
AMBLER TIMOTHY & DEBORAH 09-20-32-301-0350-0000 (HX) PAD: 1501 INDIAN CYPRESS TRL SEC 09 TWP 20S RGE 32E BEG ...	312.66	3,324
DEMSKI THOMAS E 09-20-32-301-0360-0000 (HX) PAD: 500 SHAMNEE TRL SEC 09 TWP 20S RGE 32E BEG ...	615.92	3,325
DUNN MARCI A 09-20-32-301-0510-0000 (HX) PAD: 450 RACCOON TRL SEC 09 TWP 20S RGE 32E BEG ...	960.99	3,326
DEVINE ROBERT 09-20-32-301-0520-0000 (HX) PAD: 320 E OSCEOLA RD SEC 09 TWP 20S RGE 32E BEG ...	232.68	3,327
CARR ANTHONY W 09-20-32-301-0560-0000 (HX) PAD: 1100 ARAPAHO TRL SEC 09 TWP 20S RGE 32E BEG ...	939.92	3,328
HUDDLESTON AUDREY M 09-20-32-301-0570-0000 (HX) PAD: 1160 ARAPAHO TRL SEC 09 TWP 20S RGE 32E BEG ...	697.32	3,329
ALLEN WANDA D & HILL TIMOTHY L 09-20-32-301-0610-0000 (HX) PAD: 710 SCOOTER PT SEC 09 TWP 20S RGE 32E BEG ...	1,412.29	3,330
PALMER MICHAEL D & PATRICIA I 09-20-32-301-0740-0000 (HX) PAD: 780 SHAMNEE TRL SEC 09 TWP 20S RGE 32E ...	970.74	3,331
-----SEC 10 TWP 20 RNG 32-----		
*****LAKE HARNEY ESTATES *****5 ACRE DEVELOPMENT 256 PARCELS *****ALSO IN 10 & 11 & 14-20-32		
TA TRUNG VAN 10-20-32-3AE-001B-0000 PAD: 1067 SETTLERS LOOP SEC 11 TWP 20S RGE 32E BEG ...	2,117.83	3,332
SPANGLER MICHAEL F 10-20-32-3AE-001D-0000 SEC 11 TWP 20S RGE 32E BEG ...	1,292.55	3,333
BROWN ROBERT D 10-20-32-3AE-001E-0000 (HX) PAD: 1018 SETTLERS LOOP SEC 11 TWP 20S RGE 32E BEG ...	613.17	3,334
NOTTINGHAM ROBERT A & KAREN C 10-20-32-3AE-001P-0000 (HX) PAD: 972 WINONA DR SEC 11 TWP 20S RGE 32E BEG ...	239.78	3,335
STEELE RICK A 10-20-32-3AE-002D-0000 (HX) PAD: 1275 E OSCEOLA RD SEC 11 TWP 20S RGE 32E BEG ...	776.54	3,336
KNIGHT MARVIN F JR & MELISSA H 10-20-32-3AE-002G-0000 PAD: 1075 E OSCEOLA RD SEC 11 TWP 20S RGE 32E BEG ...	985.84	3,337
NEFF JULIE & JOHN T 10-20-32-3AE-002S-0000 (HX) PAD: 1351 HOLDER CV SEC 11 TWP 20S RGE 32E FROM ...	1,222.97	3,338
KNIGHT MARVIN JR & MELISSA H 10-20-32-3AE-002W-0000 (HX) PAD: 1260 W GARON CV SEC 11 TWP 20S RGE 32E FROM ...	364.11	3,339
BENNETT SCOTT E & LINDA J 10-20-32-3AE-003B-0000 (HX) PAD: 1493 DEVANY CT SEC 02 TWP 20S RGE 32E BEG ...	805.62	3,340
MC CORMICK JOHN M 10-20-32-3AE-003P-0000 PAD: WINONA DR SEC 14 TWP 20S RGE 32E FM N ...	780.84	3,341
HOPMANN RICHARD & MITSUKU T 10-20-32-3AE-004C-0000 (HX) PAD: 1466 BRIGHAM LOOP SEC 14 TWP 20S RGE 32E BEG ...	465.63	3,342
HEALD RICHARD P & PELLEGRINO ANNA 10-20-32-3AE-004F-0000 (HX) PAD: 1430 BRIGHAM LOOP SEC 14 TWP 20S RGE 32E BEG ...	1,261.71	3,343
HALLAM EUGENE D & CATHEEN 10-20-32-3AE-005H-0000 (HX) PAD: 1236 SUTTON TRL SEC 11 TWP 20S RGE 32E BEG ...	278.01	3,344
SIMPSON DAVID K & LORI E L 10-20-32-3AE-005P-0000 (HX) PAD: 1233 SETTLERS LOOP SEC 11 TWP 20S RGE 32E BEG ...	329.03	3,345
LAWRENCE JAMES E & JANICE C 10-20-32-3AE-005S-0000 (HX) PAD: 1280 SETTLERS LOOP SEC 11 TWP 20S RGE 32E BEG ...	596.34	3,

NAME-PARCEL NUMBER	TAXES DUE	SEC. #	NAME-PARCEL NUMBER	TAXES DUE	SEC. #	NAME-PARCEL NUMBER	TAXES DUE	SEC. #
SIGREL ERIC S 10-20-32-3AE-005W-0000 (HX) PAD: 1291 SUTTON TRL SEC 11 TWP 20S RGE 32E BEG ...	489.81	3,347	15-20-32-300-0290-0000 (HX) PAD: 470 LAKE GENEVA RD CIENER DAVID M	40.89	3,387	*****PB 2 PG 12 YOUNGMAN ROBERT E & MADELENE E 21-20-32-504-0900-0160 LOT 16 & N 1/2 OF VACD ...	89.54	3,427
SIGREL ERIC S 10-20-32-3AE-005Z-0000 PAD: SUTTON TRL SEC 11 TWP 20S RGE 32E BEG ...	70.81	3,348	15-20-32-300-0350-0000 PAD: 980 LAKE HARNEY CIENER DAVID M	62.48	3,388	21-20-32-504-1100-0010 PAD: 340 2ND ST LOTS 1 THRU 4 & N 1/2 OF ...	2,032.55	3,428
AKLINE MISTY M & CREWS J C & BLANCHE 10-20-32-3AE-006K-0000 (HX) PAD: 1237 W GARON COVE SEC 11 TWP 20S RGE 32E BEG ...	1,069.42	3,349	15-20-32-300-0360-0000 (HX) PAD: 980 LAKE HARNEY RD CIENER DAVID M	124.41	3,389	-----SEC 22 TWP 20 RNG 32----- RAYBON GLENDA & HALLIBURTON 22-20-32-300-001B-0000 (HX) PAD: 941 OLD LAKE HARNEY RD	1,403.76	3,429
SKILES MAJUANA K 10-20-32-3AE-008A-0000 PAD: SETTLERS LOOP SEC 11 TWP 20S RGE 32E BEG ...	780.84	3,350	15-20-32-300-036A-0000 PAD: 980 LAKE HARNEY *****HARTS GROVE *****5 ACRE DEVELOPMENT *****7 PARCELS	6,101.65	3,390	22-20-32-300-0030-0000 HILLERY JESSIE M & BEN 22-20-32-300-0030-0000 GIBBS DOROTHY M	199.83	3,430
HELLSTEN WILLIAM C 10-20-32-3AE-011A-0000 (HX) PAD: 1208 SETTLERS LOOP SEC 11 TWP 20S RGE 32E S 330 ...	616.95	3,351	15-20-32-301-003E-0000 (HX) PAD: 1351 N HART RD SEC 15 TWP 20S RGE 32E E ... *****GENEVA TRACT *****PB 2 PG 66	216.71	3,391	22-20-32-300-0050-0000 (HX) PAD: 871 OLD LAKE HARNEY RD ALMARAZ PEDRO L & MARIA 22-20-32-300-0090-0000 PAD: 845 OLD LAKE HARNEY RD	1,187.73	3,432
FERGUSON ROBERT L 10-20-32-3AE-0230-0000 (HX) PAD: 1211 BEE LN SEC 10 TWP 20S RGE 32E BEG ...	462.09	3,352	15-20-32-300-0000-0180 PAD: LAKE HARNEY RD LOTS 18 19 25 + 26 GENEVA ...	913.63	3,392	22-20-32-300-012A-0000 (HX) PAD: 755 OLD LAKE HARNEY RD HARRELSON ROCKY & JESSIE C SANDY GROVE FARM 22-20-32-300-026K-0000 PAD: CAROLINA WAY	907.47	3,433
KLAUCK JOHN W & SANDRA D 10-20-32-3AE-0260-0000 (HX) PAD: E OSCEOLA RD SEC 10 TWP 20S RGE 32E BEG ...	182.45	3,353	TINDALL THOMAS N & IDA M 15-20-32-3BC-0000-034A (HX) PAD: 201 S HART RD N 213.87 FT OF LOT 34 E OF ...	534.10	3,393	22-20-32-300-028A-0000 (HX) PAD: 594 E MAIN ST BAPTISTE JOHN & SOLITA 22-20-32-300-0460-0000 PAD: 4355 426	18.25	3,434
IRVIN ARVIS M & IRVIN KAY H 10-20-32-3AE-0280-0000 PAD: 541 E OSCEOLA RD SEC 10 TWP 20S RGE 32E BEG ...	960.29	3,354	BUSSART DAVID 16-20-32-300-001A-0000 (HX) PAD: 165 W OSCEOLA RD SMITH ROBIN E & JAMES C	44.52	3,394	22-20-32-300-0560-0000 (HX) PAD: 101 CEMETERY RD -----SEC 23 TWP 20 RNG 32----- KINNAIRD PATRICK & KINNAIRD WILLIAM E ET AL 23-20-32-300-001E-0000 PAD: 1715 LAKE HARNEY RD	1,690.31	3,436
GRAVES JOHN L 10-20-32-3AE-033A-0000 SEC 10 TWP 20S RGE 32E ...	16.89	3,355	655 OLD GENEVA RD 16-20-32-300-006C-0000 BUCCINO BARBARA	2,683.01	3,395	23-20-32-300-006A-0000 (HX) PAD: 150 LAKE PROCTOR RD BRADY HUGH 22-20-32-300-0560-0000 (HX) PAD: 101 CEMETERY RD	872.64	3,437
MAXWELL MICHAEL D 10-20-32-3AE-0380-0000 SEC 10 TWP 20S RGE 32E BEG ...	391.43	3,356	16-20-32-300-008J-0000 (HX) PAD: 700 OLD GENEVA RD ORR JAMES D & DEBORAH K	528.12	3,396	22-20-32-300-0560-0000 (HX) PAD: 150 LAKE PROCTOR RD BRADY HUGH 22-20-32-300-0560-0000 (HX) PAD: 101 CEMETERY RD	168.47	3,438
BROOKE ROBIN L 10-20-32-3AE-0470-0000 (HX) PAD: 915 SETTLERS LOOP SEC 10 TWP 20S RGE 32E BEG ...	339.74	3,357	16-20-32-300-012B-0000 (HX) PAD: 941 LITTLE FAWN LN CARUTHERS BOBBY & JACQUELINE & CARUTHERS DENISE ET AL	1,710.37	3,397	23-20-32-300-001K-0000 PAD: LAKE HARNEY RD M C NURSERY INC 23-20-32-300-001K-0000 PAD: LAKE HARNEY RD	29.11	3,440
ARSENAULT JEROLD E 10-20-32-3AE-0570-0000 (HX) PAD: 1120 BEE LN SEC 10 TWP 20S RGE 32E BEG ...	1,290.12	3,359	16-20-32-300-016C-0000 CARUTHERS BOBBY G & JACQUELINE C & CARUTHERS DENISE L	1,734.95	3,398	23-20-32-300-006A-0000 (HX) PAD: 1725 N JUNGLE RD PAXTON BELMA E & ANNE L 23-20-32-300-0150-0000 (HX) PAD: 275 TRIPP RD	513.26	3,444
NGUYEN MAI HONG 10-20-32-3AE-0660-0000 PAD: 947 SETTLERS LOOP SEC 10 TWP 20S RGE 32E BEG ...	246.96	3,360	VOSS KELLY M & TINA 16-20-32-300-017A-0000 PAD: 950 PIONEER WAY PACACHA DAVID S & CHRISTINE	1,765.50	3,400	23-20-32-300-002E-0000 PAD: 265 N JUNGLE RD LAWSON LARRY & SHERRILL 23-20-32-300-006A-0000 (HX) PAD: 1725 N JUNGLE RD	1,063.75	3,441
CALDER KENT W & SANDRA M 10-20-32-3AE-0680-0000 (HX) PAD: 963 SETTLERS LOOP SEC 10 TWP 20S RGE 32E BEG ...	1,410.76	3,361	16-20-32-300-020F-0000 PAD: 790 RIDGE RD DORN DOUGLAS L & PAMELA M	480.45	3,401	23-20-32-300-002E-0000 (HX) PAD: 1725 N JUNGLE RD PAXTON BELMA E & ANNE L 23-20-32-300-0150-0000 (HX) PAD: 275 TRIPP RD	1,342.63	3,443
ROBINSON MICHAEL & GRAVELY ROBERT T HEIRS 10-20-32-3AE-0860-0000 PAD: 908 STAFFORD TRL SEC 10 TWP 20S RGE 32E BEG ...	1,033.57	3,362	16-20-32-300-020G-0000 (HX) PAD: 1980 TALL PINE TRL GEORGE THOMAS J	324.73	3,402	23-20-32-300-006A-0000 (HX) PAD: 1725 N JUNGLE RD PAXTON BELMA E & ANNE L 23-20-32-300-0150-0000 (HX) PAD: 275 TRIPP RD	1,342.63	3,443
LINDEMAN WILLIAM I & LINDEMAN SANDRA L 10-20-32-3AE-0870-0000 (HX) PAD: 946 W SETTLERS LOOP SEC 10 TWP 20S RGE 32E BEG ...	759.56	3,363	16-20-32-300-0210-0000 (HX) PAD: 750 RIDGE RD RAGSDALE JAMES W & KELLY M	4,210.61	3,403	23-20-32-300-001K-0000 PAD: LAKE HARNEY RD *****LAKE HARNEY MANOR *****PB 8 PG 26 SEGREST SARA H	1,340.72	3,445
BASS KEITH A & LISA A 10-20-32-3AE-0970-0000 (HX) PAD: 933 STAFFORD TRL SEC 10 TWP 20S RGE 32E BEG ...	1,002.58	3,364	16-20-32-300-021C-0000 PAD: 789 RIDGE RD *****GENEVA HEIGHTS *****PB 3 PG 75 RAMSEY BRENT & LYNNE	104.74	3,404	23-20-32-300-001K-0000 PAD: LAKE HARNEY RD *****LAKE HARNEY MANOR *****PB 8 PG 26 SEGREST SARA H	393.35	3,446
HUSSAIN BIBI S 10-20-32-3AE-1070-0000 PAD: OSCEOLA RD SEC 02 TWP 20S RGE 32E BEG ...	222.18	3,366	16-20-32-300-021D-0000 (HX) PAD: 2385 WILDWOOD TRL (10 AC) -----SEC 20 TWP 20 RNG 32----- MURRELL NORMA L	1,725.15	3,410	23-20-32-300-001K-0000-0160 PAD: WHITCOMB DR NLY 1/2 OF LOT 16 SEGREST SARA H	1,172.01	3,447
RAJUSE WALTER L III 10-20-32-3AE-1090-0000 (HX) PAD: 1405 LAKEVIEW RANCH PT SEC 11 TWP 20S RGE 32E BEG ...	104.02	3,367	16-20-32-300-021E-0000 (HX) PAD: 2385 WILDWOOD TRL (10 AC) -----SEC 20 TWP 20 RNG 32----- MURRELL NORMA L	1,725.15	3,410	23-20-32-300-001K-0000-0160 PAD: WHITCOMB DR NLY 1/2 OF LOT 16 SEGREST SARA H	1,172.01	3,447
*****LAKE HARNEY ACRES *****PB 11 PG 34 FRY JULIA R 14-20-32-501-0A00-0140 PAD: HARNEY HEIGHTS RD	170.55	3,368	16-20-32-300-021F-0000 (HX) PAD: 2385 WILDWOOD TRL (10 AC) -----SEC 20 TWP 20 RNG 32----- MURRELL NORMA L	1,725.15	3,410	23-20-32-300-001K-0000-0160 PAD: WHITCOMB DR NLY 1/2 OF LOT 16 SEGREST SARA H	1,172.01	3,447
FRY JULIA R 14-20-32-501-0A00-0150 (HX) PAD: 1265 TEAL RD LOT 15 (LESS N 310 FT) BLK A	666.79	3,369	16-20-32-300-021G-0000 (HX) PAD: 2385 WILDWOOD TRL (10 AC) -----SEC 20 TWP 20 RNG 32----- MURRELL NORMA L	1,725.15	3,410	23-20-32-300-001K-0000-0160 PAD: WHITCOMB DR NLY 1/2 OF LOT 16 SEGREST SARA H	1,172.01	3,447
DE WITT KATHLEEN M 14-20-32-501-0B00-001B PAD: LAKE HARNEY RD W 30 FT OF E 1/2 OF LOTS 1 & ...	1,390.23	3,370	16-20-32-300-021H-0000 (HX) PAD: 2385 WILDWOOD TRL (10 AC) -----SEC 20 TWP 20 RNG 32----- MURRELL NORMA L	1,725.15	3,410	23-20-32-300-001K-0000-0160 PAD: WHITCOMB DR NLY 1/2 OF LOT 16 SEGREST SARA H	1,172.01	3,447
CRUZ JOSE M 14-20-32-501-0B00-003A (HX) PAD: 420 HARNEY HEIGHTS RD E 276 FT OF LOT 3 BLK B	180.02	3,371	16-20-32-300-021I-0000 (HX) PAD: 2385 WILDWOOD TRL (10 AC) -----SEC 20 TWP 20 RNG 32----- MURRELL NORMA L	1,725.15	3,410	23-20-32-300-001K-0000-0160 PAD: WHITCOMB DR NLY 1/2 OF LOT 16 SEGREST SARA H	1,172.01	3,447
CRUZ JOSE & MELINDA 14-20-32-501-0B00-004A PAD: HARNEY HEIGHTS RD E 276 FT OF LOT 4 BLK B	820.81	3,372	16-20-32-300-021J-0000 (HX) PAD: 2385 WILDWOOD TRL (10 AC) -----SEC 20 TWP 20 RNG 32----- MURRELL NORMA L	1,725.15	3,410	23-20-32-300-001K-0000-0160 PAD: WHITCOMB DR NLY 1/2 OF LOT 16 SEGREST SARA H	1,172.01	3,447
ESPEJO JOSE D 14-20-32-501-0B00-0100 PAD: 528 HARNEY HEIGHTS RD	157.57	3,373	16-20-32-300-021K-0000 (HX) PAD: 2385 WILDWOOD TRL (10 AC) -----SEC 20 TWP 20 RNG 32----- MURRELL NORMA L	1,725.15	3,410	23-20-32-300-001K-0000-0160 PAD: WHITCOMB DR NLY 1/2 OF LOT 16 SEGREST SARA H	1,172.01	3,447
ZILE NORMAN C JR 14-20-32-501-0B00-0140 (HX) PAD: 576 HARNEY HEIGHTS RD W 1/2 OF LOT 14 BLK B	683.60	3,374	16-20-32-300-021L-0000 (HX) PAD: 2385 WILDWOOD TRL (10 AC) -----SEC 20 TWP 20 RNG 32----- MURRELL NORMA L	1,725.15	3,410	23-20-32-300-001K-0000-0160 PAD: WHITCOMB DR NLY 1/2 OF LOT 16 SEGREST SARA H	1,172.01	3,447
HILL MATTHEW & EMMA 14-20-32-501-0C00-0010 PAD: 600 HARNEY HEIGHTS RD	1,255.51	3,375	16-20-32-300-021M-0000 (HX) PAD: 2385 WILDWOOD TRL (10 AC) -----SEC 20 TWP 20 RNG 32----- MURRELL NORMA L	1,725.15	3,410	23-20-32-300-001K-0000-0160 PAD: WHITCOMB DR NLY 1/2 OF LOT 16 SEGREST SARA H	1,172.01	3,447
COLLINS JAYE D 14-20-32-501-0D00-0040 (HX) PAD: 641 HARNEY HEIGHTS RD	75.11	3,376	16-20-32-300-021N-0000 (HX) PAD: 2385 WILDWOOD TRL (10 AC) -----SEC 20 TWP 20 RNG 32----- MURRELL NORMA L	1,725.15	3,410	23-20-32-300-001K-0000-0160 PAD: WHITCOMB DR NLY 1/2 OF LOT 16 SEGREST SARA H	1,172.01	3,447
WHITEHEAD PEGGY G 14-20-32-501-0D00-0060 PAD: HARNEY HEIGHTS RD LOT 6 (LESS S 150 FT OF W ...	170.55	3,377	16-20-32-300-021O-0000 (HX) PAD: 2385 WILDWOOD TRL (10 AC) -----SEC 20 TWP 20 RNG 32----- MURRELL NORMA L	1,725.15	3,410	23-20-32-300-001K-0000-0160 PAD: WHITCOMB DR NLY 1/2 OF LOT 16 SEGREST SARA H	1,172.01	3,447
CARAMAY IONA J 14-20-32-501-0D00-0090 (HX) PAD: 721 HARNEY HEIGHTS RD LOT 9 (LESS BEG 145.97 FT S ...	950.13	3,378	16-20-32-300-021P-0000 (HX) PAD: 2385 WILDWOOD TRL (10 AC) -----SEC 20 TWP 20 RNG 32----- MURRELL NORMA L	1,725.15	3,410	23-20-32-300-001K-0000-0160 PAD: WHITCOMB DR NLY 1/2 OF LOT 16 SEGREST SARA H	1,172.01	3,447
OAKLEY KENNETH D 14-20-32-501-0E00-0040 (HX) PAD: 998 MEADE RD	104.57	3,379	16-20-32-300-021Q-0000 (HX) PAD: 2385 WILDWOOD TRL (10 AC) -----SEC 20 TWP 20 RNG 32----- MURRELL NORMA L	1,725.15	3,410	23-20-32-300-001K-0000-0160 PAD: WHITCOMB DR NLY 1/2 OF LOT 16 SEGREST SARA H	1,172.01	3,447
JACKSON DAVID E 14-20-32-501-0E00-0100 PAD: MEADE RD N 1/2 OF LOT 10 BLK E	437.46	3,380	16-20-32-300-021R-0000 (HX) PAD: 2385 WILDWOOD TRL (10 AC) -----SEC 20 TWP 20 RNG 32----- MURRELL NORMA L	1,725.15	3,410	23-20-32-300-001K-0000-0160 PAD: WHITCOMB DR NLY 1/2 OF LOT 16 SEGREST SARA H	1,172.01	3,447
BOTSKO EDWARD II & DANEEN 14-20-32-501-0E00-010A (HX) PAD: 950 MEADE RD S 1/2 OF LOT 10 BLK E	732.35	3,381	16-20-32-300-021S-0000 (HX) PAD: 2385 WILDWOOD TRL (10 AC) -----SEC 20 TWP 20 RNG 32----- MURRELL NORMA L	1,725.15	3,410	23-20-32-300-001K-0000-0160 PAD: WHITCOMB DR NLY 1/2 OF LOT 16 SEGREST SARA H	1,172.01	3,447
JACKSON DAVID E & C/O MARTINEZ BILL 14-20-32-501-0E00-0110 (HX) PAD: 906 MEADE RD LOT 11 S OF RD BLK E	37.32	3,385	16-20-32-300-021T-0000 (HX) PAD: 2385 WILDWOOD TRL (10 AC) -----SEC 20 TWP 20 RNG 32----- MURRELL NORMA L	1,725.15	3,410	23-20-32-300-001K-0000-0160 PAD: WHITCOMB DR NLY 1/2 OF LOT 16 SEGREST SARA H	1,172.01	3,447
*****LAKE HARNEY RANCH ESTATES *****LAKE SEC UNRECORDED PLAT ROXBY E H & JUDITH A C/O VAUGHN MARTIN 14-20-32-50F-0000-0280 PAD: LAKE HARNEY RD	454.30	3,386	16-20-32-300-021U-0000 (HX) PAD: 2385 WILDWOOD TRL (10 AC) -----SEC 20 TWP 20 RNG 32----- MURRELL NORMA L	1,725.15	3,410	23-20-32-300-001K-0000-0160 PAD: WHITCOMB DR NLY 1/2 OF LOT 16 SEGREST SARA H	1,172.01	3,447
MUNKELE CHRISTINE A 15-20-32-300-0120-0000 PAD: 240 LAKE GENEVA RD	36.30	3,384	16-20-32-300-021V-0000 (HX) PAD: 2385 WILDWOOD TRL (10 AC) -----SEC 20 TWP 20 RNG 32----- MURRELL NORMA L	1,725.15	3,410	23-20-32-300-001K-0000-0160 PAD: WHITCOMB DR NLY 1/2 OF LOT 16 SEGREST SARA H	1,172.01	3,447
MUNKELE CHRISTINE A 15-20-32-300-012B-0000 PAD: LAKE GENEVA RD	37.32	3,385	16-20-32-300-021W-0000 (HX) PAD: 2385 WILDWOOD TRL (10 AC) -----SEC 20 TWP 20 RNG 32----- MURRELL NORMA L	1,725.15	3,410	23-20-32-300-001K-0000-0160 PAD: WHITCOMB DR NLY 1/2 OF LOT 16 SEGREST SARA H	1,172.01	3,447
EVANS MAGGIE LIFE EST (FEMINARIS MARGARET E) 15-20-32-300-018A-0000 PAD: LAKE GENEVA RD	454.30	3,386	16-20-32-300-021X-0000 (HX) PAD: 2385 WILDWOOD TRL (10 AC) -----SEC 20 TWP 20 RNG 32----- MURRELL NORMA L	1,725.15	3,410	23-20-32-300-001K-0000-0160 PAD: WHITCOMB DR NLY 1/2 OF LOT 16 SEGREST SARA H	1,172.01	3,447
GEIGER HAROLD L	454.30	3,386	16-20-32-300-021Y-0000 (HX) PAD: 2385 WILDWOOD TRL (10 AC) -----SEC 20 TWP 20 RNG 32----- MURRELL NORMA L	1,725.15	3,410	23-20-32-300-001K-0000-0160 PAD: WHITCOMB DR NLY 1/2 OF LOT 16 SEGREST SARA H	1,172.01	3,447

NAME-PARCEL NUMBER	TAXES DUE	SEC. #
SEC 26 TWP 20S RGE 32E BEG ...		
SEC 27 TWP 20 RNG 32-----		
DENWITT KATHLEEN M	4,579.95	3,468
27-20-32-300-017C-0000 (HX)		
PAD: 680 SCOTT RD		
*****LAKE PROCTOR OAKS	*****	
*****PB 18 PG 1	*****	
GRIFFIN GEORGE & EVELYN	3,415.83	3,469
27-20-32-501-0000-0010 (HX)		
PAD: 311 LAKE PROCTOR CT		
SEC 28 TWP 20 RNG 32-----		
DUNCANSON ROBERT &	165.68	3,470
REYNOLDS ADELE LIFE EST		
28-20-32-300-001B-0000		
DUNCANSON ROBERT E	333.95	3,471
28-20-32-300-001D-0000		
PALMER HUGH M TRUSTEE	1,995.90	3,472
FBO		
28-20-32-300-0050-0000		
PAD: 318 SANDY TOP LN		
DUNCANSON ROBERT	552.79	3,473
28-20-32-300-005B-0000		
PALMER HUGH M TRUSTEE	834.60	3,474
FBO		
28-20-32-300-005C-0000		
BOODHRAM HARRY & PATRICIA	1,180.07	3,475
28-20-32-300-027A-0000 (HX)		
PAD: 144 OLD MIMS RD		
(1.01 AC)		
SEC 30 TWP 20 RNG 32-----		
*****COCKRAN FOREST	*****	
*****5 ACRE DEVELOPMENT 21 PARCELS	*****	
*****ALSO IN 29-20-32	*****	
PENDARVIS LUCILLE P	660.06	3,476
30-20-32-3AL-001G-0000 (HX)		
PAD: 1675 SUNSET TRL		
SEC 30 TWP 20S RGE 32E BEG ...		
DENNING RICHARD G JR &	655.75	3,477
JACQUELINE		
30-20-32-3AL-001K-0000		
PAD: SUNSET TRL		
SEC 30 TWP 20S RGE 32E BEG ...		
REYNOLDS LACY D	1,501.55	3,478
30-20-32-3AL-001R-0000		
PAD: SUNSET TRL		
SEC 31 TWP 20 RNG 32-----		
SADA JAMES & DONNA	915.94	3,479
31-20-32-300-003M-0000		
*****GENOVA WOODS SECTION 2	*****	
*****5 ACRE DEVELOPMENT	*****	
*****27 PARCELS	*****	
CALLAWAY SCOTT M & MARY	1,794.04	3,480
31-20-32-301-004L-0000 (HX)		
PAD: 2341 GENOVA DR		
SEC 31 TWP 20S RGE 32E BEG ...		
BURNS LARRY L	1,814.76	3,481
31-20-32-301-004V-0000 (HX)		
PAD: 3681 GENOVA CT		
SEC 31 TWP 20S RGE 32E BEG ...		
WHITSON BOBBY L	430.90	3,482
32-20-32-300-0030-0000		
PAD: 1971 GENOVA DR		
WHITSON BOBBY L	1,359.43	3,483
32-20-32-300-003D-0000 (HX)		
PAD: 1971 GENOVA DR		
VIMING DOUGLAS T	1,217.84	3,484
32-20-32-300-004D-0000		
SEC 33 TWP 20 RNG 32-----		
DAVIS WILDA MAE	599.53	3,485
33-20-32-300-0080-0000 (HX)		
PAD: 500 SNOW HILL RD		
EDENFIELD BERTHA LIFE EST C/O	256.40	3,486
JAEGER HENRY		
33-20-32-300-0220-0000 (HX)		
PAD: 3627 N 426 CR		
(1 AC)		
MINQUES SARAH H &	607.19	3,487
JAEGER HENRY		
33-20-32-300-022E-0000		
(1.65 AC)		
CONNOR SUSAN H	607.19	3,488
C/O BETTY MORAN		
33-20-32-300-022F-0000		
(1.65 AC)		
MILKEN HENRY J III & JENNIFER	609.85	3,489
33-20-32-300-0300-0000		
PAD: N 426 CR		
PHILPOT SCOTT L & ROBIN L &	5,881.75	3,490
PHILPOT KELLI L		
33-20-32-300-0410-0000		
PAD: N 426 CR		
SUNDVALL TIMOTHY R & LINDA S	473.51	3,491
33-20-32-300-043B-0000 (HX)		
PAD: 3211 N 427 CR		
(5.01 AC)		
PAGELS BRIAN	745.06	3,492
33-20-32-300-047C-0000		
PAD: BUTTERFLY FOREST RD		
MARRERO MARTIN A	1,773.63	3,493
33-20-32-300-048A-0000		
PAD: 770 SNOW HILL RD		
MARRERO MARTIN A	606.63	3,494
33-20-32-300-0490-0000 (HX)		
PAD: 780 SNOW HILL RD		
MARTINS PAUL J & TANIA	823.93	3,495
33-20-32-300-0530-0000		
PAD: 850 SNOW HILL RD		
MARRERO MARTIN A	1,775.47	3,496
33-20-32-300-0550-0000		
PAD: 870 SNOW HILL RD		
SEC 34 TWP 20 RNG 32-----		
MYERS DANA S	18.31	3,497
34-20-32-300-002F-0000		
JACKSON MATTHEWS JR & FELICIA	1,329.49	3,498
34-20-32-300-0230-0000 (HX)		
PAD: 635 SNOW HILL RD		
LINGARD MICHAEL	257.46	3,499
34-20-32-300-0310-0000 (HX)		
PAD: 185 ZENITH PT		
BELLAMY ETHEL HEIRS	87.22	3,500
C/O DENISE BRIDGES		
34-20-32-300-036T-0000		
AGRO DOROTHY	74.39	3,501
34-20-32-300-036U-0000		
BELLAMY MARY	181.45	3,502
34-20-32-300-0370-0000 (HX)		
PAD: 847 SNOWHILL RD		
GRIFFIN HORACE	627.70	3,503
34-20-32-300-037A-0000		
PAD: 837 SNOW HILL RD		
SEC 29 TWP 20 RNG 33-----		
BAKTER MURRAY	3,454.70	3,504
29-20-33-300-0050-0000		
PAD: 4348 PREVATT RD		
SEC 30 TWP 20 RNG 33-----		
LOMNESS PHILIP	1,240.70	3,505
30-20-33-300-001A-0000		
PAD: 3555 E 46 SR		
CHAPMAN TIM D & DARCY L	1,672.50	3,506
30-20-33-300-001B-0000		
ARTHURS ROBERTA	362.89	3,507
30-20-33-300-001D-0000		
BAKTER MURRAY B	806.43	3,508
30-20-33-300-001J-0000		
PAD: 3757 E 46 SR		
LEE MAMIE R	169.55	3,509
30-20-33-300-001L-0000 (HX)		
PAD: 3863 E 46 SR		
*****REST HAVEN	*****	
*****PB 7 PGS 57 + 58	*****	
*****AND AMENDED PLAT	*****	
GORDON TIMOTHY D & GAYLE D	62.96	3,510
30-20-33-501-0100-006A		
LOT 6 BLK 1 S OF LK HARNEY CIR		
HOUSE KATHLEEN E PER REP FOR	3,123.16	3,511
EST OF MICHAEL HOUSE		

NAME-PARCEL NUMBER	TAXES DUE	SEC. #
30-20-33-501-0200-017A		
PAD: LAKE HARNEY CIR		
LOT 17 (LESS S 300 FT) BLK 2		
JACOBS LYNDIA	1,765.87	3,512
30-20-33-501-0200-017D (HX)		
PAD: 4230 LAKE HARNEY CIR		
BEG INT W LI LOT 17 BLK 2 & ...		
LONG DAVID E OR	1,079.41	3,513
LONG RHONDA D		
30-20-33-501-0200-11A2 (HX)		
PAD: 3858 MARION AVE		
BEG SW COR LOT 11A RUN NELY ...		
*****REST HAVEN SUBDS AMENDED	*****	
*****PLAT OF PART	*****	
*****PB 15 PG 4	*****	
FORD GEORGE L & JULIE M	1,572.34	3,514
30-20-33-503-0000-0020		
PAD: 336 REST HAVEN RD		
JACOBS JAMES JR & CARRIE M	185.72	3,515
30-20-33-503-0000-0030		
PAD: REST HAVEN RD		
SEC 01 TWP 21 RNG 29-----		
*****KNOLLWOOD 3RD ADD AMENDED	*****	
*****PLAT	*****	
*****PB 16 PG 62	*****	
PAPARELLA ANTHONY & CARMELA	4,478.40	3,516
01-21-29-501-0800-0070		
PAD: 1206 MAVERLY WAY		
*****KNOLLWOOD 1ST ADD	*****	
*****PB 15 PG 1	*****	
FICHERA JEFFREY S & VICKI	3,830.80	3,517
01-21-29-515-0A00-0010 (HX)		
PAD: 1227 ROXBORO RD		
*****POND ESTATE	*****	
*****PB 59 PGS 62 & 63	*****	
*****PRNT- 01-21-29-5CK-070C-0040	*****	
SUAREZ ANTHONY & MELISSA M	626.29	3,518
01-21-29-518-0000-0010		
*****SANLANDO SPRINGS	*****	
***** (ALL TRACTS)	*****	
*****PB 4 PGS 32 TO 35	*****	
ROSADO ANGEL L & EVELYN	2,188.29	3,519
01-21-29-5CK-0300-0030 (HX)		
PAD: 103 PALM SPRINGS DR		
LOTS 3 + 4 BLK D TRACT 3		
PATENAUDE JOHN & ELIZABETH	3,275.07	3,520
01-21-29-5CK-030E-0070 (HX)		
PAD: 107 PALM SPRINGS DR		
LOTS 7 & 8 & 9 BLK E TRACT 3		
OSBORN CRAIG L & ROBIN D	1,955.41	3,521
01-21-29-5CK-030H-0070 (HX)		
PAD: 1521 PEARL ST		
LOTS 7 + 8 + N 29 FT OF LOTS ...		
YAGUAL JOSE	1,886.29	3,522
01-21-29-5CK-030H-0090		
PAD: 1531 PEARL ST		
LOTS 9 & 10 & THAT PART OF ...		
ANDERSON WILLIAM & ORTIZ	3,350.73	3,523
ANGEL D & KING MICHAEL		
01-21-29-5CK-030H-0150		
PAD: 1193 ROXBORO RD		
THAT PT OF LOTS 15 & 16 IN S ...		
2006 ALOMA CORP INC	4,840.43	3,524
01-21-29-5CK-040B-0010		
PAD: 1400 434 SR		
LOTS 1 TO 3 (LESS W 50 FT OF ...		
KARDOS AGNES	3,759.35	3,525
01-21-29-5CK-060B-0050		
PAD: 1204 ROXBORO RD		
LOTS 5 + 6 BLK B TRACT 6		
CALLOWAY NICHOLAS E &	325.90	3,526
CHRISTINE		
01-21-29-5CK-070B-0010		
PAD: BEACH AVE		
E 225 FT OF BLK B TRACT 7		
MARTIJA LITA A	486.74	3,527
01-21-29-5CK-070C-0000		
PAD: BEACH AVE		
E 105 FT OF BLK C (LESS S ...		
MARTINEZ NORA	248.24	3,528
01-21-29-5CK-0A00-0090		
PAD: 1135 VIRGINIA AVE		
THEODORSON DENNIS	1,116.23	3,529
01-21-29-5CK-0F00-0010 (HX)		
PAD: 1019 SPRING GARDEN ST		
ROSS JAMES & ANITA	2,727.56	3,530
01-21-29-5CK-0F00-0240 (HX)		
PAD: 1046 BLACKWOOD ST		
LOTS 24 & 25 (LESS RD) BLK F ...		
MATHENY STEPHEN E PER REP	1,513.69	3,531
ESTATE OF KLARE MATHENY		
01-21-29-5CK-0H00-0010 (HX)		
PAD: 1049 WILLOW GROVE ST		
LOTS 1 + 2 BLK H SANLANDO ...		
CALLOWAY NICHOLAS E &	1,740.80	3,532
CHRISTINE		
01-21-29-5CK-100B-0180 (HX)		
PAD: 1320 BOYER ST		
LOT 18 + W 30 FT OF LOT 19 ...		
COFFARO JOHN & STEPHANIE	1,230.95	3,533
01-21-29-5CK-100E-001A		
PAD: 1210 STANLEY ST		
BEG SE COR BLK E		
WEISER DANIEL	2,657.86	3,534
01-21-29-5CK-100G-0030		
PAD: 1311 STANLEY ST		
LOTS 3 & 4 BLK G TRACT 10		
FULWOOD DAVID & LARA	1,399.81	3,535
01-21-29-5CK-110A-0120 (HX)		
PAD: 1530 BOYER ST		
LOTS 12 & 13 BLK A TRACT 11		
SCHULTZ ROBERT	1,870.68	3,536
01-21-29-5CK-110D-0070 (HX)		
PAD: 1571 BOYER ST		
LOTS 7 & 8 BLK D TRACT 11		
PAINE THOMAS A & SCARLETT T	1,711.43	3,537
01-21-29-5CK-120A-0040 (HX)		
PAD: 430 BRASSIE DR		
LOT 4 BLK A TRACT 12		
HOEHNER PATRICIA R	3,066.30	3,538
01-21-29-5CK-120C-0030 (HX)		
PAD: 1681 BOYER ST		
LOT 3 + BEG NW COR LOT 4 RUN ...		
FERME THOMAS	4,204.26	3,539
01-21-29-5CK-120F-0100 (HX)		
PAD: 471 PRESSVIEW		
LOTS 10 11 & 12 & S 1/2 OF ...		
CORRADO RICHART T & GAIL R	524.00	3,540
01-21-29-5CK-140A-0020		
PAD: SANFORD AVE		
PT LOT 1 BEG MOST SLY COR ...		
CORRADO RICHART T & GAIL R	701.28	3,541
01-21-29-5CK-140A-0030 (HX)		
PAD: 463 SANFORD AVE		
LOTS 3 & 4 (LESS NELY 5 FT ...		
RIKE GREGORY J	182.45	3,542
01-21-29-5CK-140D-0100 (HX)		
PAD: 1510 HOBSON ST		
LOTS 10 & 11 BLK D TRACT 14		
CASALE REBECCA M	1,824.35	3,543
01-21-29-5CK-140E-0050 (HX)		
PAD: 1511 HOBSON ST		
LOTS 5 & 6 BLK E TRACT 14		
VARGAS YOLANDA &	1,971.56	3,544
BARRERA JANINA T		
01-21-29-5CK-140F-0100 (HX)		
PAD: 491 PALM SPRINGS DR		
W 10 FT OF LOT 10 & ALL LOTS ...		
ERIKSSON ROBERT		

NAME-PARCEL NUMBER	TAXES DUE	SEC. #	NAME-PARCEL NUMBER	TAXES DUE	SEC. #	NAME-PARCEL NUMBER	TAXES DUE	SEC. #
AMPICO INDUSTRIES INC 01-21-29-5CR-750G-0010 PAD: 570 NORTH ST W 317.5 FT OF S 70.8 FT OF ...	9,310.28	3,585	VEITCH TOM A 03-21-29-504-0A00-0090 (HX) PAD: 201 LAKE GENE DR	1,074.87	3,620	FULGHUM ROBERT L 03-21-29-505-0X00-0230 PAD: 104 MIDWAY DR	618.72	3,663
LONG BERNARD T 01-21-29-5CR-760E-0010 (HX) PAD: 895 FRANKLIN ST LOTS 1 TO 3 BLK E TRACT 76	2,462.58	3,586	ZABBO VINCENT & MARILYN 03-21-29-504-0B00-0100 (HX) PAD: 218 LAKE GENE DR	841.48	3,621	WADE MARK P 03-21-29-505-0X00-0280 PAD: 109 MIDWAY DR	809.21	3,664
HANSING ROBERT E & VICKI S 01-21-29-5CR-760F-0230 LOTS 23 & 24 BLK F TRACT 76	125.38	3,587	LAGRONE ROBERT 03-21-29-504-0D00-0010 (HX) PAD: 224 BRIARCLIFF DR	1,012.40	3,622	BEGORALE MICHAEL E 03-21-29-505-0X00-0290 PAD: 107 MIDWAY DR	475.66	3,665
BAKER PAUL L 01-21-29-5CR-770B-0060 PAD: STEELE AVE LOTS 6 & 7 BLK B TRACT 77	275.45	3,588	MC RAE SUSAN P 03-21-29-504-0D00-0100 (HX) PAD: 116 MEADOWFIELD LN	880.23	3,623	*****MOBILE MANOR REPLAT OF BLK *****D *****PB 11 PG 99	511.83	3,666
BIASHCHISHIN LAVRENTIY 01-21-29-5CR-770B-0080 LOTS 8 & 9 BLK B TRACT 77	274.45	3,589	ACEVEDO JUAN R 03-21-29-505-0A00-0010 PAD: 2460 W 434 LOTS 1 + 2 BLK A (LESS BEG 7 ...	3,481.41	3,624	GIROD JOHN & WILHELMINA 03-21-29-507-0D00-0050 PAD: 188 MOBILE AVE	1,058.10	3,667
BIASHCHISHIN LAVRENTIY 01-21-29-5CR-770B-0100 LOTS 10 & 11 BLK B TRACT 77	452.89	3,590	WILLIAMS SAMANTHA PER REP ESTATE OF CHERYL WILLIAMS 03-21-29-505-0A00-0060 (HX) PAD: 121 VAGABOND WAY	182.45	3,625	NEAL MELODY M PER REP FOR ESTATE OF JOHN A MUSIC 03-21-29-507-0D00-0070 PAD: 205 MANOR AVE	616.05	3,668
RICE JOHN W & JACKIE E 01-21-29-5CR-770B-0160 N 1/2 OF LOT 16 & ALL LOT 17 ...	206.61	3,591	BAREIS KEITH J PER REP ESTATE OF CAROL A BAREIS 03-21-29-505-0A00-0070 (HX) PAD: 125 VAGABOND WAY	369.82	3,626	WHITE BRUCE 03-21-29-507-0D00-0100 PAD: 201 MANOR AVE	1,208.45	3,669
BUTTS RICHARD A 01-21-29-5CR-770G-0190 LOTS 19 20 21 & 22 BLK G ...	572.02	3,592	BATCHELOR ROBERT 03-21-29-505-0B00-0110 PAD: 149 MOBILE AVE	470.76	3,627	*****WIKIVA VILLAS CONDOMINIUM *****ORB 1012 PG 1238	1,208.45	3,669
*****TIMBERLANDS THE REPLAT *****PB 21 PG 2	*****	*****	OLIVEIRA MANUEL R JR & HILDA 03-21-29-505-0B00-0130 PAD: 153 MOBILE AVE	514.97	3,628	PROIA PAUL A 03-21-29-508-0200-106C (HX) PAD: 205 TOMOKA TR UNIT 106C	2,223.78	3,670
GREEN VERNON G & PEGGY & GREEN LYDIA A 02-21-29-501-0000-0060 (HX) PAD: 235 TIMBERLAND AVE	3,156.49	3,593	OLIVEIRA MANUEL R JR & HILDA 03-21-29-505-0B00-0140 PAD: 157 MOBILE AVE	497.34	3,629	BUONO ANTHONY A & ANGELA M 03-21-29-508-0900-134C PAD: 223 TOMOKA TRAL	*****	*****
HALL GARY L & PATRICIA P 02-21-29-501-0000-0080 (HX) PAD: 243 TIMBERLAND AVE	3,186.35	3,594	MUSCATO PERRY A 03-21-29-505-0B00-0250 (HX) PAD: 201 MOBILE AVE	156.57	3,630	*****SANLANDO ESTATES 1ST ADD *****PB 13 PG 67	1,298.61	3,671
YOUNG CHRISTOPHER S 02-21-29-501-0000-0100 (HX) PAD: 251 TIMBERLAND AVE	2,659.30	3,595	GIROD J D & WILHELMINA 03-21-29-505-0C00-0130 (HX) PAD: 152 MOBILE AVE	481.98	3,631	ROSENTHAL MARIO A & CORA M 03-21-29-509-0000-0190 (HX) PAD: 119 GUM ST	2,137.24	3,672
*****SPRINGWOOD VILLAGE *****ORB 1331 PG 1049	*****	*****	WHITFORD AMY L & KRAMNINKEL SANDY 03-21-29-505-0C00-0270 (HX) PAD: 137 MANOR AVE	389.68	3,636	ROLLINS ANDRONIDUS L 03-21-29-509-0000-0230 (HX) PAD: 127 GUM ST	*****	*****
LOWREY BECKY L 02-21-29-504-0000-101B (HX) PAD: 101 SPRINGWOOD CIR #B UNIT 101B	313.73	3,596	TUTTLE LONDA F 03-21-29-505-0C00-0290 PAD: 129 MANOR AVE	507.65	3,637	*****SANLANDO ESTATES *****PB 12 PG 53	58.07	3,673
FLANIGAN THOMAS W 02-21-29-504-0000-114B (HX) PAD: 114 SPRINGWOOD CIR #B UNIT 114B	330.68	3,597	MILLER CHRIS D 03-21-29-505-0E00-0080 PAD: 129 MANOR AVE	945.94	3,638	HENRY CHARLES W 03-21-29-510-0000-00A0 W 170.25 FT OF LOT A (LESS ...	61.31	3,674
SAN SOUCIE SHIRLEY G 02-21-29-504-0000-115B PAD: 115 SPRINGWOOD CIR #B UNIT 115B	1,074.50	3,598	SCOTT DIANE A & DAVID L 03-21-29-505-0E00-0180 (HX) PAD: 169 MAGNOLIA DR	181.45	3,639	ADVENTIST HEALTH SYSTEM/SUN- BELT 03-21-29-510-0000-00A1 LOT A (LESS W 170.25 FT & PT ...	1,772.55	3,675
DILL TRENTON 02-21-29-504-0000-117A (HX) PAD: 117 SPRINGWOOD CIR # A UNIT 117A	250.78	3,599	PEREZ SENAI DA D & HENSLEY GARY 03-21-29-505-0F00-0060 (HX) PAD: 121 ALMA DR	182.45	3,640	BASTIN RUSSELL L 03-21-29-510-0000-0150 PAD: 101 GUM ST	999.75	3,676
LEWIS DEBORAH R & RIGGS RONNIE R 02-21-29-504-0000-133A PAD: 133 SPRINGWOOD CIR #A UNIT 133A	785.55	3,600	MARTIN LINDA M DANE HILL RD 03-21-29-505-0G00-0060 PAD: 120 MANOR AVE	662.43	3,641	LOT 15 (LESS 5 SQ FT IN RD)	2,035.79	3,677
BURNS LANDRY & JERRI 02-21-29-504-0000-137H PAD: 137 SPRINGWOOD CIR #H UNIT 137H	433.51	3,601	DOAN DIEP H 03-21-29-505-0G00-0090 PAD: 136 MANOR AVE	526.77	3,642	EDWARDS RONALD D & CATHERINE S 03-21-29-510-0000-0360 PAD: 114 PINE ST	2,035.79	3,677
SNYDER GARY & ANIRO 02-21-29-504-0000-142C PAD: 142 SPRINGWOOD CIR #C UNIT 142C	433.51	3,602	GIROD JOHN D 03-21-29-505-0G00-0130 PAD: 148 MANOR AVE	637.12	3,643	*****SPRINGS THE *****PB 16 PGS 9 10 + 11	4,490.88	3,678
STANLEY GEORGE A & SUZANNE M 02-21-29-504-0000-147C (HX) PAD: 147 SPRINGWOOD CIR #C UNIT 147C	396.15	3,603	GIROD JOHN D & WILHELMINA 03-21-29-505-0G00-0170 PAD: 164 MANOR AVE	741.47	3,644	O'NEILL BERNARD C JR TRUSTEE 03-21-29-511-0A00-0040 PAD: 113 BAY DR	2,754.46	3,679
STORY RICHARD 02-21-29-504-0000-147D (HX) PAD: 147 SPRINGWOOD CIR #D UNIT 147D	617.53	3,604	KARHU KARI 03-21-29-505-0G00-0180 PAD: 168 MANOR AVE	516.65	3,645	RUFF D C & CLARA M 03-21-29-511-0A00-0070 (HX) PAD: 107 RED BAY DR	3,391.47	3,680
JACOBS SANDRA C TRUSTEE & BUCK ROBERT T & DONNA L 02-21-29-504-0000-156C PAD: 156 SPRINGWOOD CIR #C UNIT 156C	1,060.05	3,605	FULGHUM ROBERT L & MAE E 03-21-29-505-0G00-0230 PAD: 157 NASHUA AVE	453.25	3,646	PARKE SHARON J 03-21-29-511-0B00-0080 (HX) PAD: 311 PARTRIDGE LN	181.45	3,681
WARREN DENNIS A & DAWN M 02-21-29-504-0000-169B PAD: 169 SPRINGWOOD CIR #B UNIT 169B	1,103.35	3,606	OLIVEIRA MANUEL R & HILDA M 03-21-29-505-0H00-0010 PAD: 129 LAKE SHORE DR	375.91	3,647	GEARY WILLIAM S & PATRICIA L 03-21-29-511-0C00-0090 (HX) PAD: 106 WAX MYRTLE LN	2,472.55	3,682
CORDERO CHRISTINA 02-21-29-504-0000-173B (HX) PAD: 173 SPRINGWOOD CIR #B UNIT 173B	599.05	3,607	CROWN OVER CHANDLER T 03-21-29-505-0H00-0040 PAD: 149 LAKE SHORE DR	462.49	3,648	KNAPP ERIC A 03-21-29-511-0D00-0050 (HX) PAD: 308 WILD OLIVE LN	3,357.40	3,683
KEATON DAVID W 02-21-29-504-0000-178C (HX) PAD: 178 SPRINGWOOD CIR #C UNIT 178C	457.47	3,608	GIROD JOHN D & WILHELMINA 03-21-29-505-0I00-0040 PAD: 113 STAR DR	529.22	3,649	TALANSKY JACK M & SUSAN S 03-21-29-511-0D00-0070 PAD: 312 WILD OLIVE LN	6,733.56	3,684
*****PALM SPRINGS CONDOMINIUM *****AT THE SPRINGS *****PB 25 PGS 88 TO 90	*****	*****	OLIVERIA MANUEL R & HILDA M 03-21-29-505-0I00-0120 PAD: 148 ALMA DR	490.90	3,650	*****SPRINGS GLENWOOD VILLAGE *****SEC 1 REVISED PLAT THE *****PB 16 PGS 73 + 74	1,672.83	3,685
RADZISZEWSKI JAMES T 02-21-29-505-0000-2182 (HX) PAD: 2182 WOODBRIDGE RD UNIT 2182 PALM SPRINGS CONDO ...	428.04	3,609	RAY GARY T 03-21-29-505-0I00-0150 (HX) PAD: 134 ALMA DR	170.55	3,651	VECCIA RUSSELL 03-21-29-513-0B00-0030 (HX) PAD: 105 WILD HICKORY LN	*****	*****
*****ZOM SPRINGSIDE OFFICE CENTER 1 *****PB 26 PGS 11 TO 14	*****	*****	BRADBURY CAROL A #C/O BRADBURY RONALD & SHIRLEY 03-21-29-505-0J00-0030 (HX) PAD: 124 LAKE SHORE DR	91.52	3,652	*****SPRINGS THE DEERWOOD *****ESTATES *****PB 16 PG 76	4,821.68	3,686
RYAN SCOTT H & KELLY T 02-21-29-509-0000-1050 PAD: DOUGLAS AVE UNIT 105	1,828.94	3,610	SCALES JOHN C TRUSTEE FBO 03-21-29-505-0J00-0110 PAD: 156 LAKE SHORE DR	558.60	3,653	DAVIS BRADLEY J TRUSTEE FBO 03-21-29-514-0B00-0180 PAD: 105 SWEET BAY LN	4,129.91	3,687
RYAN SCOTT H & KELLY T 02-21-29-509-0000-1070 PAD: DOUGLAS AVE UNIT 107	1,828.94	3,611	HERNANDEZ RADAMES 03-21-29-505-0J00-0130 (HX) PAD: 164 LAKE SHORE DR	182.45	3,654	MAHMOUDI MAHMOUD-REZA & AMY 03-21-29-514-0C00-0080 (HX) PAD: 104 SAND PINE LN	7,426.49	3,688
*****CAMBRIDGE SQUARE A CONDO *****ORB 2114 PG 268	*****	*****	SCALES JOHN C 03-21-29-505-0J00-0190 PAD: 186 LAKE SHORE DR	713.80	3,655	SAXON DONALD K & CLARK THOMAS P 03-21-29-514-0C00-0200 (HX) PAD: 89 WISTERIA DR	*****	*****
ZOHNER DEV INC 02-21-29-513-0000-0030 PAD: 1928 BOOTHE CIR UNIT 3	5,375.75	3,612	LUCAS WILA A 03-21-29-505-0J00-0260 (HX) PAD: 216 LAKE SHORE DR	190.74	3,656	*****SPRINGS THE SHADOWOOD VILLAGE *****SEC 2 *****PB 17 PGS 71 72 + 73	2,765.30	3,689
FUGLIESE CARMINE & LEO LAWRENCE & CIRELLI EMILIO 02-21-29-513-0000-0130 PAD: BOOTHE CIR UNIT 13	156.32	3,613	WOLF IRENE F & BANKER JAMES J 03-21-29-505-0K00-0080 (HX) PAD: 114 MOHAWK LN	183.45	3,657	MASTERTON BRENDE P 03-21-29-518-0B00-0100 PAD: 109 WILD HOLLY LN	3,457.21	3,690
*****SEC 03 TWP 21 RNG 29-----	*****	*****	ANHA INV INC 03-21-29-505-0X00-0110 PAD: 2550 W 434 FM NE COR OF SW 1/4 OF SW ...	463.87	3,659	ORLANDO PROPERTY GROUP INC 03-21-29-518-0B00-0190 PAD: 108 WILD HOLLY LN	*****	*****
SAXON DONALD K & CLARK THOMAS P 03-21-29-300-001A-0000 PAD: W 434	1,479.09	3,614	BRUCE HELEN 03-21-29-505-0X00-0130 PAD: 119 MOHAWK LN	586.50	3,661	LOT 19 (LESS BEG S 24 DEG 35 ... *****CROWN OAKS 1ST ADD *****ORB 968 PG 1977	1,419.68	3,691
SAXON DONALD K & CLARK THOMAS P 03-21-29-300-001F-0000 PAD: 2153 W 434 (.98774 AC)	1,974.03	3,615	HARBISON ANDREW 03-21-29-505-0X00-0160 (HX) PAD: 115 MOHAWK LN	182.45	3,660	LITTLE DONALD 03-21-29-522-0V00-1010 PAD: 270 CROWN OAKS WAY	*****	*****
*****SPRINGS THE LIVE OAK *****VILLAGE *****PB 16 PGS 15 + 16	*****	*****	HUSTON SAMUAL P 03-21-29-505-0X00-0190 PAD: 109 MOHAWK LN	503.25	3,662	*****WOODBRIDGE AT THE SPRINGS U-1 *****UNIT 1 *****PB 20 PG 70	2,329.30	3,692
DOYLE RYAN & TINA D 03-21-29-501-0A00-0050 PAD: 127 PRIMROSE DR N 50.72 FT OF LOT 5 BLK A ...	2,552.26	3,616	MILNE ROBERT 03-21-29-505-0X00-0200 PAD: 107 MOHAWK LN	*****	*****	*****SPRINGS WHISPERING PINES SEC 1 *****PB 21 PG 26	2,613.74	3,693
*****RIVER BEND SEC THE SPRINGS *****PB 16 PGS 42 + 43	*****	*****	*****	*****	*****	KINYON CHARLES E & JUDITH M 03-21-29-525-0A00-0170 (HX) PAD: 104 WOODMILL RD	*****	*****
SWARTZ DONALD N & LYDIA 03-21-29-502-0000-0030 PAD: 204 RIVER BEND CT	10,514.42	3,617	*****	*****	*****	*****SPRING RUN PATIO HOMES *****PB 21 PGS 66 & 67	1,092.13	3,694
*****SPRINGS THE SHADOWOOD VILLAGE *****PB 16 PG 45	*****	*****	*****	*****	*****	HARRIS BRYNETTE F W 03-21-29-527-0000-0250 (HX) PAD: 244 SPRING RUN CIR	*****	*****
KWEIT JANET M 03-21-29-503-0000-0010 (HX) PAD: 101 STARLING LN	2,234.28	3,618	*****	*****	*****	*****SPRINGS WHISPERING PINES SEC 2 *****PB 21 PGS 99 TO 101	1,742.31	3,695
*****HEMETHITH MANOR GOLF VIEW *****ESTATES SECTION *****PB 13 PG 20	*****	*****	*****	*****	*****	COHEN VICKI 03-21-29-528-0000-0440 (HX) PAD: 251 HUMMINGBIRD LN	2,257.33	3,696
RIMMER CYNTHIA D & WILLIAMS SUE C HEIRS 03-21-29-504-0A00-0060 (HX) PAD: 207 LAKE GENE DR	1,505.05	3,619	*****	*****	*****	BOTTLEY FRANK J & ROSE M 03-21-29-528-0000-0560 (HX) PAD: 200 HUMMINGBIRD LN	*****	*****
*****	*****	*****	*****	*****	*****	*****WOODBRIDGE AT THE SPRINGS U-3 *****UNIT 3 *****PB 22 PGS 43 & 44	2,466.56	3,697
*****	*****	*****	*****	*****	*****	*****CROWN POINT BY THE SPRINGS *****ORB 1307 PG 859	6,537.06	3,698
*****	*****	*****	*****	*****	*****	DURKET STEVEN L 03-21-29-531-0C01-0000 PAD: CROWN POINT CEM PT COMMON AREA DESC AS FROM ...	1,456.96	3,699

NAME-PARCEL NUMBER	TAXES DUE	SEC. #
03-21-29-531-3000-1390 (HX) PAD: 139 CROWN POINT CIR UNIT 139 BLDG 300		
SEARS JENNIFER L S	2,117.99	3,700
03-21-29-531-6000-1660 PAD: 166 CROWN POINT CIR UNIT 166 BLDG 600		
*****COLONY THE ***** *****PB 25 PG 93		
KING BRIAN A JR	2,281.73	3,701
03-21-29-533-0000-0060 (HX) PAD: 256 SPRINGSIDE RD		
GOLDBERG JAY	2,510.23	3,702
03-21-29-533-0000-0130 (HX) PAD: 284 SPRINGSIDE RD		
*****KENSINGTON PARK CONDO ***** *****ORB 1455 PG 1429		
VON LANGEN JOHN E	2,608.33	3,703
03-21-29-535-0000-3040 PAD: 1055 KENSINGTON PARK #304 UNIT 304		
*****KENSINGTON PARK PH 3 A CONDO ***** *****ORB 1719 PG 1608		
MALONEY MICHAEL J	1,254.09	3,704
03-21-29-538-0000-5070 (HX) PAD: 1055 KENSINGTON PARK DR # UNIT 507 KENSINGTON PARK PH ...		
-----SEC 04 TWP 21 RNG 29-----		
*****THORNBERGS ADD TO LLOYDS ***** *****TERRACE ***** *****PB 9 PG 96		
WASHBURN G M II & ORTRUD	3,807.06	3,705
04-21-29-505-0A00-0060 PAD: 2030 TERRACE BLVD LOT 6 (LESS SWLY 6 FT) BLK A		
*****LLOYDS TERRACE ***** *****PB 8 PG 95		
SWANSON EDITH S	2,104.52	3,706
04-21-29-508-0B00-0040 *****MEREDITH MANOR NOB HILL ***** *****SECTION ***** *****PB 9 PGS 54 + 55		
SURNA CONSTR TR & CAROLINA INC & NORAY INV LLC & ORANGE GROUP	2,113.64	3,707
04-21-29-514-0B00-0030 (HX) PAD: 211 NOB HILL CIR LOT 3 (LESS BEG SE COR RUN N ...		
*****MEREDITH MANOR GENE GABLES ***** *****SECTION ***** *****PB 8 PG 93		
DETUCCIO RAYMOND V & DETUCCIO MICHAEL J	613.66	3,708
04-21-29-515-0B00-0090 PAD: GENE GABLES CIR *****BRANTLEY HARBOR EAST SEC OF ***** *****MEREDITH MANOR ***** *****PB 22 PG 42		
BERNIER MICHAEL A & BUTLER-BERNIER JULIE A	3,622.74	3,709
04-21-29-518-0000-0150 (HX) PAD: 345 FEATHER PL *****VILLAGE SPRINGS CENTER PH 1 ***** *****PB 24 PG 69		
HURLBUT GARY E & WILSON MARK E & VALERY A	4,338.81	3,710
04-21-29-519-0000-0010 PAD: 2660 W 434 *****HARBOR BEND PH 1 2 & 3 ***** *****ORB 1547 PG 927		
ROLLASON LLC	1,177.86	3,711
04-21-29-524-0000-0120 PAD: 2941 W 434 #400 UNIT 12 HARBOR BEND PH 1 2 ...		
*****WEKIVA POINT EXECUTIVE CENTER ***** *****PB 31 PG 58		
WEKIVA POINT PROPERTIES INC	1,810.75	3,712
04-21-29-525-0000-0040 PAD: 505 WEKIVA SPRINGS RD STE		
WEKIVA POINT PROPERTIES INC	2,683.09	3,713
04-21-29-525-0000-0050 PAD: 505 WEKIVA SPRINGS RD STE		
*****RLPS PROFESSIONAL CENTER ***** *****ORB 2281 PG 756		
D'AUTO C WILLIAM	3,512.04	3,714
04-21-29-529-0000-1020 PAD: 195 BRIARCLIFF DR UNIT 102		
*****SHADOWBAY UNIT 2 ***** *****PB 27 PGS 89 & 90		
SHAW WINSTON S	1,698.91	3,715
04-21-29-5GH-0000-1210 (HX) PAD: 2746 CATTAIL CT		
HAWKINS TESS L	1,477.25	3,716
04-21-29-5GH-0000-1500 (HX) PAD: 2736 NIGHT HAWK CT *****SABAL POINT SABAL FAIRWAY ***** *****VILLAS AT ***** *****PB 31 PGS 72 & 73		
WHITSON TORY A TRUSTEE	3,272.26	3,717
FBO TORY A WHITSON		
04-21-29-5HK-0000-0210 PAD: 239 W SABAL PALM PL -----SEC 05 TWP 21 RNG 29-----		
RAUCH JOHN H & MARSHA S	2,630.19	3,718
05-21-29-300-004D-0000 (HX) PAD: 1450 W LAKE BRANTLEY RD *****LAKE BRANTLEY ISLES 2ND ***** *****ADD ***** *****PB 11 PG 5		
JAMES D O'DONNELL & ASSOC	118.14	3,719
05-21-29-502-0A00-0040 PAD: 2398 W LAKE BRANTLEY RD		
MC KEEBY JAMES	1,916.29	3,720
05-21-29-502-0B00-0380 PAD: 1770 W LAKE BRANTLEY RD		
PIERRE FREDELINE & SAINT P	788.67	3,721
05-21-29-502-0B00-0460 (HX) PAD: 2620 ORANGE CT		
PITTINGER ROY L	610.09	3,722
05-21-29-502-0B00-0540 (HX) PAD: 2641 ORANGE CT BEG SW COR OF LOT 54 RUN E ...		
KENNEDY CARL P & SANDRA F	807.16	3,723
05-21-29-502-0B00-0690 (HX) PAD: 2650 AZALEA DR		
TARR DANIEL R & ELAINE G	1,705.58	3,724
05-21-29-502-0B00-0730 (HX) PAD: 2670 AZALEA DR *****BRANTLEY SHORES 1ST ADD ***** *****PB 9 PG 41		
SHEARER JEAN L & ANDERSON RICHARD G	1,474.97	3,725
05-21-29-503-0B00-0040 (HX) PAD: 2311 PLEASANT DR		
CRAWFORD ROBERT & STEPHANIE	1,904.26	3,726
05-21-29-503-0C00-0030 (HX) PAD: 2301 OAK DR		
QUILES HARRY & DIANA	1,346.73	3,727
05-21-29-503-0C00-0150 (HX) PAD: 2201 WESTWOOD DR *****LAKE BRANTLEY HILLS ***** *****PB 12 PG 37		
AHERN DAVID & KATHLEEN	2,225.02	3,728
05-21-29-504-0000-0010 PAD: 1710 W LAKE BRANTLEY RD		
DEARTH RICHARD E & DONNA L	1,512.55	3,729
05-21-29-504-0000-0100 (HX) PAD: 1620 W LAKE BRANTLEY RD *****WEKIVA HUNT CLUB 1 ***** *****FOX HUNT SEC 1 ***** *****PB 18 PGS 79 TO 83		
BOULOUKOS PETER D	1,318.49	3,730
05-21-29-507-0000-0030 (HX) PAD: 104 HATFIELD CT		
RODERICK ALICE E	1,587.52	3,731
05-21-29-507-0000-0590 (HX) PAD: 112 LEDBURY DR		
MELICHAMP JONATHAN M & HEATHER A	2,127.38	3,732

NAME-PARCEL NUMBER	TAXES DUE	SEC. #
05-21-29-507-0000-0620 (HX) PAD: 118 LEDBURY DR		
SESAME CARIBBEAN CO	2,859.66	3,733
C/O GEORGE MOSCOSO 22ND FLOOR 05-21-29-507-0000-0630 PAD: 120 LEDBURY DR		
TYLER STEVE & TIFFANY	1,876.53	3,734
05-21-29-507-0000-1890 (HX) PAD: 106 E WYNDHAM CT *****WEKIVA HUNT CLUB 2 ***** *****FOX HUNT SEC 2 ***** *****PB 18 PGS 84 TO 87		
COSIMI TERENCE L	2,352.75	3,735
05-21-29-508-0000-2440 (HX) PAD: 107 HOLDERNESS DR BRUMMETT JAMES & BEATA	3,017.14	3,736
05-21-29-508-0000-3130 PAD: 113 INGRAM CIR		
CARLSON JAMES & MARIA	2,491.90	3,737
05-21-29-508-0000-3160 (HX) PAD: 107 INGRAM CIR		
MAZUROWSKI PAUL T & ELIZABETH	1,747.13	3,738
05-21-29-508-0000-3220 (HX) PAD: 129 HOLDERNESS DR		
MERCADO CRISTOBAL & TAMMY A	2,200.38	3,739
05-21-29-508-0000-3370 (HX) PAD: 142 HOLDERNESS DR		
BRATER ANTHONY E & ALCMA J	1,881.28	3,740
05-21-29-508-0000-3520 (HX) PAD: 172 HOLDERNESS DR		
IRVIN ARVIS N	1,565.05	3,741
05-21-29-508-0000-3810 (HX) PAD: 118 CAMBRIDGE DR		
LETSINGER AARON B & LETSINGER JONATHAN D	1,991.90	3,742
05-21-29-508-0000-4180 (HX) PAD: 142 ESSEX DR *****GROVE ESTATES ***** *****PB 21 PG 20		
HILLPOT TRAVIS	1,961.20	3,743
05-21-29-510-0000-0250 (HX) PAD: 2881 CITRON DR		
BAMBERG DAVID J & PATRICIA	3,095.76	3,744
05-21-29-510-0000-0630 PAD: 1511 KENLYN DR *****BRANTLEY POINT ***** *****PB 24 PG 71		
MITCHELL DAVID F & TERESA R	1,708.97	3,745
05-21-29-514-0000-0150 (HX) PAD: 1766 BLACKMON CT		
VENTERS JOHN & TANYA	3,086.81	3,746
05-21-29-514-0000-0230 PAD: 1729 BLACKMON CT		
IGLAR WANDA J	1,609.90	3,747
05-21-29-514-0000-0260 (HX) PAD: 1717 BLACKMON CT *****WEKIVA CLUB ESTATES SEC 01 ***** *****PB 20 PGS 36 & 37		
BELKNAP DAVID D	2,373.57	3,748
05-21-29-5D2-0000-0190 (HX) PAD: 307 CAMBRIDGE DR *****JENNIFER ESTATES ***** *****PB 21 PGS 44 TO 46		
SUTHERLAND BRIAN D & AMY L	2,600.90	3,749
05-21-29-5EL-0000-0240 (HX) PAD: 1521 JILL JENNE LN		
OPREA PETER & LINDA S	2,160.58	3,750
05-21-29-5EL-0000-1130 (HX) PAD: 2600 JENNIFER HOPE BLVD		
SITZ PAMELA D	2,373.57	3,751
05-21-29-5EL-0000-1170 (HX) PAD: 2650 JENNIFER HOPE BLVD -----SEC 06 TWP 21 RNG 29-----		
*****WEKIVA HILLS SEC 01 ***** *****PB 20 PG 48		
FAIR DAVID R & ALICE M	1,961.88	3,752
06-21-29-501-0000-0440 (HX) PAD: 220 LOCHBERRY PL *****WEKIVA HILLS SEC 02 ***** *****PB 20 PG 65		
MEHIGAN MICHAEL & KELLY M	2,761.20	3,753
06-21-29-503-0000-0300 (HX) PAD: 210 KETTERING CT *****WEKIVA HILLS SEC 03 ***** *****PB 20 PG 94		
NOUHAILL KIMBERLY	2,490.37	3,754
06-21-29-504-0000-0100 (HX) PAD: 318 RADEBAUGH DR		
MC CALL ROBERT A & SALLY D	2,142.83	3,755
06-21-29-504-0000-0340 (HX) PAD: 310 PICKERING CT *****WEKIVA HILLS SEC 04 ***** *****PB 20 PG 99		
SNIPPER STEVEN & PHUC	2,655.75	3,756
06-21-29-505-0000-0300 (HX) PAD: 354 COBLE DR *****WEKIVA HILLS SEC 08 ***** *****PB 21 PGS 80 & 81		
WOLIN JAY & JANICE C	2,440.51	3,757
06-21-29-507-0000-0030 (HX) PAD: 161 DUNCAN TRL CAMPBELL GEORGE W	3,383.21	3,758
06-21-29-507-0000-0510 PAD: 1214 DUNCAN CT *****WEKIVA HILLS SEC 05 ***** *****PB 21 PGS 95 & 96		
ALEXANDER DOUGLAS E	3,659.31	3,759
06-21-29-508-0000-0170 PAD: 208 LYNDBURST CT *****WEKIVA HILLS SEC 09 ***** *****PB 22 PGS 78 & 79		
CHIARENZA CHARLES J & MARY	2,169.08	3,760
06-21-29-510-0000-0060 (HX) PAD: 215 STEVENAGE DR *****WEKIVA CLUB ESTATES SEC 07 ***** *****PB 23 PG 1		
NEVAREZ OVIDIO & SYLVIA M	2,948.79	3,761
06-21-29-511-0000-0170 (HX) PAD: 210 CHURCHILL DR *****WEKIVA FAIRWAY TOWNHOMES ***** *****PB 23 PGS 49-50		
BECKER DONALD	1,249.90	3,762
06-21-29-512-0200-00C0 (HX) PAD: 1886 ST ANDREWS PL		
DA SILVA JOSE C & DESCH KEYT	1,586.18	3,763
06-21-29-512-0300-00C0 (HX) PAD: 1906 ST ANDREWS PL		
STROTT BETH E	1,732.82	3,764
06-21-29-512-1100-00D0 PAD: 1931 ST ANDREWS PL *****WEKIVA CLUB ESTATES SEC 05 ***** *****PB 25 PGS 30 & 31		
MENEGAY MICHAEL K & MOLLY	3,932.54	3,765
06-21-29-513-0000-0260 PAD: 282 HAVERCLUB CT *****WEKIVA COVE PH 3 ***** *****PB 28 PGS 66 & 67		
OPAL CRAIG P & PAULA K	2,443.08	3,766
06-21-29-516-0000-1640 (HX) PAD: 248 LIVERPOOL CV HOWARD THOMAS M	2,864.58	3,767
06-21-29-516-0000-1690 (HX) PAD: 277 LIVERPOOL CV *****WEKIVA HUNT CLUB CONDO ***** *****ORB 1602 PG 1012		
PALKOVIC SANDRA S TRUSTEE	1,624.69	3,768
FBO MAVIS A TONNEBERGER		
06-21-29-519-0000-3984 (HX) PAD: 3984 LANCASTER LN UNIT 3984 *****WEKIVA HILLS SEC 10 ***** *****PB 38 PG 17		
OSBORNE PATRICIA M	3,008.86	3,769
06-21-29-520-0000-0040 (HX) PAD: 219 N MOUNTS BAY CT *****WEKIVA HUNT CLUB 3 ***** *****FOX HUNT SEC 3 *****		

NAME-PARCEL NUMBER	TAXES DUE	SEC. #
*****PB 18 PGS 88 TO 92 ***** WARD MARCHIA S	1,596.91	3,770
06-21-29-5DH-0000-4600 (HX) PAD: 210 CAMBRIDGE DR		
BALLARD RONALD R TRUSTEE	2,607.79	3,771
FBO		
06-21-29-5DH-0000-4770 PAD: 246 CAMBRIDGE DR		
LYNCH THOMAS C & KIMBERLY A	2,240.46	3,772
06-21-29-5DH-0000-4880 (HX) PAD: 249 CAMBRIDGE DR		
WEBSTER PAUL S & ELIZABETH	2,080.93	3,773
06-21-29-5DH-0000-5160 (HX) PAD: 108 SUFFOLK CT		
SHULTZ DONNA L	2,892.20	3,774
06-21-29-5DH-0000-5360 PAD: 117 OAKLEY CT		
MILLER THOMAS & ELIZABETH L	2,739.83	3,775
06-21-29-5DH-0000-5430 PAD: 259 CAMBRIDGE DR		
ROJAS ISMAEL & LETICIA	3,047.34	3,776
06-21-29-5DH-0000-5650 PAD: 109 E BERKSHIRE CIR		
MILLER JAMES D & MARGARET	2,322.40	3,777
06-21-29-5DH-0000-5840 (HX) PAD: 100 E COTTESMORE CIR		
PFETTER BEVERLY E	1,875.96	3,778
06-21-29-5DH-0000-6800 (HX) PAD: 214 W COTTESMORE CIR		
MURPHY THOMAS M & MERIHELEN	2,038.74	3,779
06-21-29-5DH-0000-6990 (HX) PAD: 228 W BERKSHIRE CIR *****WEKIVA COVE PH 1 ***** *****PB 23 PGS 88 TO 90		
BOHRER BRUCE E & VIRGINIA S	2,361.31	3,780
06-21-29-5FE-0000-0250 (HX) PAD: 157 DARTMOUTH LN		
ALICEA SAMUEL & EILEEN & ALICEA MARIANO SR & ANTONIA	3,290.52	3,781
06-21-29-5FE-0000-0560 PAD: 409 WEKIVA COVE RD		
PEREZ JAMINE	2,236.09	3,782
06-21-29-5FE-0000-0890 (HX) PAD: 353 WEKIVA COVE RD		
TAMAYO ANDRES H & REBECA	2,187.19	3,783
06-21-29-5FE-0000-1050 (HX) PAD: 213 LITTLEHAMPTON CLOSE -----SEC 07 TWP 21 RNG 29-----		
SHOPPES OF HUNT CLUB LLC	9,411.85	3,784
07-21-29-300-016B-0000 PAD: 436 (4 HUNT CLUB)		
CML PROPERTIES INC	16,953.06	3,785
07-21-29-300-016K-0000 PAD: 425 S HUNT CLUB BLVD (1.38 AC) *****FOXWOOD PHASE 1 ***** *****PB 21 PGS 53 TO 55		
MURPHY VICKE & TERENCE	1,834.13	3,786
07-21-29-503-0000-0400 (HX) PAD: 139 SPANISH OAK LN		
AREU ANGELINE	1,675.83	3,787
07-21-29-503-0000-0570 (HX) PAD: 3148 HUNTER PL *****FOXWOOD PHASE 2 ***** *****PB 22 PG 41		
GOODRUM KEITH & PAMELA	1,778.51	3,788
07-21-29-504-0000-0220 (HX) PAD: 3232 AUTUMNWOOD TRL *****FOXWOOD PHASE 2 FIRST ADD ***** *****PB 22 PG 49		
BORIA LOUIS & JULIE	1,283.51	3,789
07-21-29-505-0000-0500 (HX) PAD: 3171 FOXWOOD DR		
FULGHUM ROBERT L & MAE E	2,533.79	3,790
07-21-29-505-0000-0650 PAD: 3174 FOXWOOD DR		
CHARLES MARIE T & RICHARLIS & CHARLES RACHELLE (HX) (FBI-0000-0000-0000)	1,540.75	3,791
07-21-29-505-0000-0660 (HX) PAD: 3178 FOXWOOD DR *****FOXWOOD PHASE 3 ***** *****PB 23 PG 34		
MURPHY MARIA A	1,340.61	3,792
07-21-29-506-0000-0210 (HX) PAD: 2936 AUTUMNWOOD TRL *****FOXWOOD PHASE 3 1ST ADD ***** *****PB 23 PG 35		
MAHONEY MICHAEL J & SANDRA L	1,387.87	3,793
07-21-29-507-0000-0550 (HX) PAD: 14 ORANGEWOOD CT *****WEKIVA COVE PH 2 ***** *****PB 25 PG 22		
STEVENS MELVIN L JR	1,705.09	3,794
07-21-29-508-0000-0180 (HX) PAD: 299 TORPOINT GATE		

NAME-PARCEL NUMBER	TAXES DUE	SEC. #
CHU NORMAN S & KEA 07-21-29-517-0000-1880 PAD: 2672 ATTLEBORO PL *****WEKIVA RESERVE UNIT 4 *****PB 42 PGS 21 & 22	2,158.26	3,809
KARPUSKA DALE G 07-21-29-520-0000-1690 PAD: 2500 LANCASTER CT *****FOREST PARK ESTATES SEC 2 *****PB 23 PGS 64 & 65	1,796.85	3,810
MATHER LOIDA L & GLEN A 07-21-29-5FD-0000-0260 (HX) PAD: 365 FOREST PARK CIR	2,796.81	3,811
SPENCER DAVID I & SHARON K B 07-21-29-5FD-0000-0320 (HX) PAD: 213 BARRY CT	3,828.94	3,812
BRIDGAM MARILYN & RICHARD 07-21-29-5FD-0000-0510 (HX) PAD: 336 FOREST PARK CIR -----SEC 08 TWP 21 RNG 29-----	3,111.56	3,813
BOSTON GEORGE 08-21-29-300-0080-0000 PAD: 1325 W LAKE BRANTLEY RD *****LITTLE WASHINGTON ESTATES *****PB 8 PG 62	7,541.16	3,814
WILLIAM C ANTHONY & SAUNDRA B 08-21-29-501-0000-0110 PAD: 1215 NEW JERSEY AVE N 1/2 OF LOT 11 (LESS N 15 ... *****FAN-NOY PARK *****PB 8 PG 92	519.28	3,815
PARRY BARBARA C & PARRY-COX SUE E 08-21-29-502-0000-0070 (HX) PAD: 1130 NEW JERSEY AVE	1,351.54	3,816
KIERSTEAD BRIAN L & DEANNA 08-21-29-502-0000-013A (HX) PAD: 2620 OHIO AVE PT OF LOTS 13 & 14 DESC AS ... *****WEST BRANTLEY LAKE ROAD *****HEIGHTS *****PB 9 PG 2	1,150.11	3,817
QUALMANN BARBARA B & CHRIST 08-21-29-506-0A00-0130 PAD: 421 RUTH ST LOT 13 & BEG SE COR LOT 12 ... *****TRIANGLE TERRACE *****PB 12 PG 7	4,032.73	3,818
ABARAY JANICE E 08-21-29-507-0000-0110 (HX) PAD: 154 SUE DR LOT 11 + E 40 FT OF LOT 12	1,345.83	3,819
*****RINGER SUBD AMFNDED PLAT *****PB 11 PG 95		
DIDDEN BART R & DEBORAH 08-21-29-508-0A00-0090 (HX) PAD: 1218 PENDELTON DR	1,469.80	3,820
BETANCOURT DAVID 08-21-29-508-0B00-0040 (HX) PAD: 1251 PENDELTON DR	1,280.92	3,821
HEARD LARRY & BONNIE 08-21-29-508-0B00-0080 (HX) PAD: 1219 PENDELTON DR	359.29	3,822
*****BISHOP PLANTATION *****PB 1 PG 69		
MITCHELL EARLE W JR & DIANA C 08-21-29-509-0000-009B (HX) PAD: 820 W LAKE BRANTLEY RD THAT PART OF LOT 9 S OF ... *****PALM PARK *****PB 11 PG 4	2,641.57	3,823
COLLIER SCOTT E 08-21-29-510-0000-0120 (HX) PAD: 1288 MARTY BLVD	1,426.57	3,824
COLLIER SCOTT E 08-21-29-510-0000-0130 PAD: MARTY BLVD	547.52	3,825
PASEIKA ROBERT & SARA 08-21-29-510-0000-0250 (HX) PAD: 671 W CADILLAC DR *****FOREST SLOPES *****PB 11 PG 52	1,481.42	3,826
KLEFFEL HARTMUT P & BARBARA B 08-21-29-511-0000-0240 (HX) PAD: 1120 DOT DR	1,460.85	3,827
JUMAN MOHAMMED G S & KATHLEEN 08-21-29-511-0000-026A PAD: 1140 DOT DR S 135 FT OF LOT 26	3,405.74	3,828
JUMAN MOHAMMED G S 08-21-29-511-0000-0270 PAD: DOT DR	358.97	3,829
JUMAN MOHAMMED G S 08-21-29-511-0000-0280 PAD: 1160 DOT DR LOT 28 & BEG SW COR LOT 28 ...	1,898.13	3,830
OLIVEIRA KEVIN P 08-21-29-511-0000-0350 (HX) PAD: 2441 VIRGINIA DR	828.29	3,831
JUMAN SHAN P O BOX 10A 08-21-29-511-0000-0370 PAD: 1161 DOT DR LOT 37 & E 25 FT OF S 190 FT ... *****ACADEMY HEIGHTS *****PB 9 PG 36	379.70	3,832
VOGINI JOHN A & MUNOZ FRANCA C 08-21-29-512-0000-0110 PAD: 1111 HOMEWARD LN LOT 11 & W 3 FT OF LOT 12	856.52	3,833
VENCE HILDA LIFE EST (VENCE DAVID O ET AL) 08-21-29-512-0000-016C PAD: 1114 TURNER LN PT OF LOTS 15 + 16 BEG 157 ...	2,631.93	3,834
RIVERA JOSE M & ANNA A 08-21-29-512-0000-016G BEG 191.38 FT S & 697 FT W ...	269.86	3,835
VENCE ELVIN R & BETTY C *C/O HERNANDEZ PEDRO 08-21-29-512-0000-016M BEG 317 FT W & 95.68 FT S OF ... *****FOREST HILLS *****PB 10 PG 49	137.69	3,836
SMITH STRUDWICK N & LORNA M CO-TRS FBO 08-21-29-513-0000-0160 PAD: 925 OAK DR *****BONAVENTURE HEIGHTS *****PB 14 PG 91	2,363.13	3,837
QUIROGA ALICIA & EFRAIN 08-21-29-514-0000-0030 (HX) PAD: 1141 W LAKE BRANTLEY RD	2,788.76	3,838
SHAHPOURI SAFAR 08-21-29-514-0000-0100 PAD: 1001 W LAKE BRANTLEY RD *****VILLA BRANTLEY *****PB 17 PG 78	3,605.96	3,839
WEST DANNY J 08-21-29-516-0000-0230 PAD: DORIS ST	598.92	3,840
THOMAS WAYNE & VENICE 08-21-29-516-0000-0260 PAD: 1106 DORIS ST	3,416.30	3,841
WINN MEGAN J 08-21-29-516-0000-0520 (HX) PAD: 605 ANDREW ST *****LAKE BRANTLEY CLUB PH 2 *****PB 30 PGS 53 & 54	2,404.43	3,842
NEWTON BRIAN & MICHELLE 08-21-29-520-0000-0150 (HX) PAD: 1114 KOPPEL LN *****TERRA OAKS *****PB 56 PGS 72 THRU 74 *****ALL 08-21-29-300-0090, 9A, & 9B	11,433.24	3,843
MIDDELL JOSEPH W & BARBARA Y	1,442.57	3,844

NAME-PARCEL NUMBER	TAXES DUE	SEC. #
08-21-29-523-0000-0020 PAD: 294 LAKAY PL		
ACKERMAN SHARI L 08-21-29-523-0000-0210 (HX) PAD: 231 LAKAY PL	6,310.38	3,845
KATARIA BALVINDER S & RAJ 08-21-29-523-0000-0240 PAD: 259 LAKAY PL	1,735.15	3,846
DREAM BLDGS DESIGN INC 08-21-29-523-0000-0360 PAD: 3558 TERRA OAKS CT -----SEC 09 TWP 21 RNG 29-----	1,556.71	3,847
*****LITTLE WEKIVA ESTATES NO 1 *****PB 9 PG 52		
BRZOZOWSKI RONALD S 09-21-29-501-0A00-0090 PAD: 802 LITTLE WEKIVA DR	1,584.05	3,848
CLOW DAVID L & CONNIE J 09-21-29-501-0A00-0130 (HX) PAD: 794 LITTLE WEKIVA DR	1,223.18	3,849
WILLIAMS JANE A 09-21-29-501-0B00-0140 PAD: 804 BAMBI AVE	1,588.28	3,850
WILLIAMS ROGER B & JANE A 09-21-29-501-0D00-0070 (HX) PAD: 811 BAMBI AVE	1,261.71	3,851
RAMIREZ JOSE A & ANISIA A 09-21-29-501-0E00-0050 (HX) PAD: 807 CAMELLIA AVE	1,154.54	3,852
*****SAN SEBASTIAN HEIGHTS UNIT 1A *****PB 16 PG 70		
MC CRUM DON P & CHARLOTTE A 09-21-29-502-0A00-0050 (HX) PAD: 507 SAN SEBASTIAN PRADO	1,647.59	3,853
MONTOYA HECTOR S & VELASQUEZ RUTH N 09-21-29-502-0B00-0010 PAD: 510 SAN SEBASTIAN PRADO	2,632.79	3,854
MAYORGA AUGUST C & SANDRA I 09-21-29-502-0B00-0110 (HX) PAD: 503 ALCAZAR AVE	1,693.76	3,855
LYONS D ARLENE 09-21-29-502-0B00-0180 (HX) PAD: 520 SAN SEBASTIAN PRADO	1,459.62	3,856
*****LAKE HARRIET ESTATES *****PB 12 PGS 15 + 16		
ROGERS CHARLES S & ROGERS BRUCE G 09-21-29-503-0000-0170 (HX) PAD: 135 LAKE HARRIET DR	1,138.35	3,857
SNYDER MARY E 09-21-29-503-0000-0890 PAD: 141 ALDER AVE	1,895.22	3,858
TORO ALBIS LIFE EST (YVETTE WILSON) 09-21-29-503-0000-0990 (HX) PAD: 179 ALDER CT	196.86	3,859
STOREY JASON H 09-21-29-503-0000-1340 PAD: 125 ALHAMBRA AVE	2,052.40	3,860
WELSH INV & LENDING INC 09-21-29-503-0000-1660 PAD: 133 WILLOW AVE LOT 166 + S 8 FT OF LOT 167	2,014.56	3,861
SHAM APRIL M & DANIEL R 09-21-29-503-0000-1770 (HX) PAD: 177 WILLOW AVE	594.27	3,862
TABOR ROBERT E & SHAM DANIEL 09-21-29-503-0000-1790 PAD: 185 WILLOW AVE	1,269.42	3,863
*****NORTHWOOD *****PB 17 PGS 41 + 42		
GUNTER DAVID R II 09-21-29-504-0000-0720 (HX) PAD: 909 POPLAR DR	851.03	3,864
THARP BRUCE T 09-21-29-504-0000-0760 (HX) PAD: 906 WRENWOOD LN	776.40	3,865
*****BROOKHOLLOW *****PB 17 PG 65		
CITRINITE GUY J 09-21-29-505-0000-0010 (HX) PAD: 600 ALHAMBRA AVE	1,281.80	3,866
CORLESS SCOTT J & MARILYN C 09-21-29-505-0000-0130 (HX) PAD: 702 ALHAMBRA AVE	2,204.45	3,867
CLINE ROBERT & LORI 09-21-29-505-0000-0180 (HX) PAD: 1023 WOODALL DR	1,332.03	3,868
VECCHIO MIKE 09-21-29-505-0000-0300 (HX) PAD: 709 CROSBY DR	2,340.91	3,869
CHERKAQVI JULIANA & KHALID 09-21-29-505-0000-0440 (HX) PAD: 1002 TERRY DR	2,135.88	3,870
RANDALL SHERRY D 09-21-29-505-0000-0450 PAD: 1004 TERRY DR	3,337.04	3,871
FERNANDER BRENDA L 09-21-29-505-0000-0490 PAD: 1012 TERRY DR	2,915.02	3,872
MARTIN ELMER E & ANN S TRS FBO ELMER E & ANN S MARTIN 09-21-29-505-0000-0910 (HX) PAD: 1012 CATHY DR	1,331.01	3,873
WEIR MORRIS I 09-21-29-505-0000-0970 (HX) PAD: 1013 CATHY DR	1,976.25	3,874
*****SAN SEBASTIAN HEIGHTS UNIT 3 *****PB 17 PGS 91 + 92		
TAYLOR DEMPSEY III & CARMEN 09-21-29-506-0000-0120 (HX) PAD: 512 SAN MARIE AVE	1,333.41	3,875
DORIA FRANK M JR & SHAUN D 09-21-29-506-0000-0720 (HX) PAD: 805 TOLEDO DR	1,340.24	3,876
MOLNAR RANDALL S 09-21-29-506-0000-0770 (HX) PAD: 613 MAJORCA AVE	1,562.66	3,877
WETHERALL CONNIE E 09-21-29-506-0000-1230 (HX) PAD: 605 SAN MARIE AVE	1,217.45	3,878
*****SAN SEBASTIAN HEIGHTS UNIT 4 *****PB 19 PG 21		
MOLLIGODA SARATH K & ARACHCHIGE CHANDANIE H 09-21-29-508-0000-1540 PAD: 821 BORD DEL CAMINO DR *****KEY WEST A CONDOMINIUM *****ORB 4580 PG 720 *****PT OF 09-21-29-514-0000-0020	2,241.60	3,879
VARGAS LUIS 09-21-29-511-0300-2010 PAD: 700 SEABROOK #201 CT	2,881.92	3,880
LECHNER PAULA 09-21-29-511-0900-1040 PAD: 692 SEABROOK # 204 CT	246.74	3,881
BENDER TRAVIS & HALVERSON-BENDER KIMBERLY 09-21-29-511-1000-2040 PAD: 692 SEABROOK # 204 CT	248.74	3,882
*****LANDING THE *****PB 36 PGS 41 TO 51		
PAULINO RAFAEL & RAMONA D 09-21-29-513-0000-0680 (HX) PAD: 1000 CASA DEL SOL CIR	1,730.85	3,883
*****LITTLE WEKIVA OFFICE BUILDING *****PB 59 PG 31		
CROWN BANK 09-21-29-519-0000-0010 PAD: 803 W 434 ST *****SPRING OAKS UNIT 3 *****PB 17 PGS 74 75 + 76	15,197.52	3,884
AYALA ANGEL Y & ROSA B 09-21-29-5CV-0000-3300 (HX) PAD: 512 BALSABROOK CT	1,662.38	3,885
WRIGHT CURTIS & MARGARET G	1,812.58	3,886

NAME-PARCEL NUMBER	TAXES DUE	SEC. #
09-21-29-5CV-0000-3450 (HX) PAD: 640 OAKVIEW ST		
ROSENZWEIG MARK & SANDRA 09-21-29-5CV-0000-3760 (HX) PAD: 717 LITTLE WEKIVA RD	2,080.90	3,887
GARTNER JOHN T & MARIAN J 09-21-29-5CV-0000-4030 (HX) PAD: 648 LITTLE WEKIVA RD	1,428.68	3,888
BACCHUS JOANNE A & RALFORD O 09-21-29-5CV-0000-4500 (HX) PAD: 624 WILDWOOD ST	355.29	3,889
JONES DUANE 09-21-29-5CV-0000-4830 (HX) PAD: 620 EASTWOOD CT	1,976.43	3,890
STOCKBRIDGE JAMES H & VIRGINIA 09-21-29-5CV-0000-4850 (HX) PAD: 624 EASTWOOD CT	1,893.61	3,891
RIVERA MIGUEL A & JAMIE 09-21-29-5CV-0000-4950 (HX) PAD: 629 GREENBRIAR BLVD	1,770.51	3,892
LAWRENCE BILLY & GREEN ROBERT 09-21-29-5CV-0000-5110 PAD: 513 PARKWOOD DR	2,937.42	3,893
THARP CYNTHIA M 09-21-29-5CV-0000-5320 (HX) PAD: 500 GUMWOOD CT *****SPRING OAKS UNIT 5 *****PB 18 PGS 21 + 22	1,636.71	3,894
COTTERMAN RANDY R & CONNIE M 09-21-29-5DC-0000-5760 (HX) PAD: 619 WILLOWWOOD CT	1,688.25	3,895
SWANSON MARK A & MICHELE 09-21-29-5DC-0000-5780 (HX) PAD: 622 WILLOW WOOD CT	1,619.92	3,896
MANGUM MANDALEE 09-21-29-5DC-0000-5900 PAD: 646 WILLOWWOOD AVE	2,737.60	3,897
SULAL ANGELITA J 09-21-29-5DC-0000-5960 PAD: 614 LITTLE WEKIVA RD	3,165.77	3,898
LEE JAMES R 09-21-29-5DC-0000-6600 PAD: 643 LITTLE WEKIVA RD *****BRANTLEY COVE *****PB 21 PG 91	3,212.86	3,899
CLARKE PEGGY S & E W 09-21-29-5ER-0000-0010 (HX) PAD: 1301 CLASSIC DR -----SEC 10 TWP 21 RNG 29-----	2,554.64	3,900
*****SPRING OAKS *****PB 16 PGS 84 + 85		
LAPOTERIE EMMANUEL 10-21-29-501-0000-0100 PAD: 519 GREENBRIAR BLVD	3,160.01	3,901
MICHAEL JAMES 10-21-29-501-0000-0840 (HX) PAD: 507 SPRING OAKS BLVD	2,792.97	3,902
ALLEN ERIC & CHARLENE M 10-21-29-501-0000-1010 (HX) PAD: 512 APPLEWOOD AVE *****SPRING OAKS UNIT 2 *****PB 17 PGS 21 + 22	1,309.23	3,903
ROSS DENNIS JR & JACQUELYN C 10-21-29-502-0000-2460 PAD: 602 RIVERVIEW AVE	2,621.93	3,904
COLLINS EDWARD F & NORMA D 10-21-29-502-0000-2590 (HX) PAD: 610 MOCKINGBIRD LN	1,631.10	3,905
WINKLER JEAN H 10-21-29-502-0000-3030 (HX) PAD: 609 PARKWOOD AVE	1,330.61	3,906
SEDA ALEJANDRO 10-21-29-502-0000-3070 PAD: 617 PARKWOOD AVE *****SPRING OAKS UNIT 4 *****PB 17 PGS 95 + 96	2,623.16	3,907
KEBJHO MELISSA PER REP ESTATE OF DAVID W SMITH 10-21-29-503-0000-5500 PAD: 638 SPRING OAKS BLVD	2,313.41	3,908
NAZARIO GERARDO 10-21-29-503-0000-5530 (HX) PAD: 644 SPRING OAKS BLVD	1,567.49	3,909
SUAREZ MANUEL I 10-21-29-503-0000-6980 (HX) PAD: 626 APPLEWOOD AVE	1,558.88	3,910
HILL DANIEL C & ELAINE L 10-21-29-503-0000-7150 (HX) PAD: 646 PEACHWOOD DR	1,593.49	3,911
SIENKIEWICZ RICHARD D & LINDA 10-21-29-503-0000-7190 (HX) PAD: 638 FIRWOOD CT	445.04	3,912
LEE EDWARD & ELIZABETH TRUSTEE FBO 10-21-29-503-0000-7500 PAD: 640 LEMONWOOD CT	2,566.83	3,913
PARTIS JOHN 10-21-29-503-0000-7880 (HX) PAD: 609 RIVERVIEW AVE	1,793.62	3,914
ALEXANDRE EMMELYNE 10-21-29-503-0000-7950 PAD: 623 RIVERVIEW AVE	2,584.08	3,915
NORTH DUSTIN B 10-21-29-503-0000-8130 PAD: 610 ASHBERRY LN	3,235.89	3,916
STRICKER KENNETH A 10-21-29-503-0000-8300 (HX) PAD: 515 LITTLE WEKIVA RD	1,366.35	3,917
CRUZ MARLENE 10-21-29-503-0000-8340 PAD: 507 LITTLE WEKIVA RD	3,258.01	3,918
CRUZ CARLA M & MARK 10-21-29-503-0000-8500 (HX) PAD: 614 LAKESPUR LN	1,690.15	3,919
FERREE MICHELLE 10-21-29-503-0000-8570 (HX) PAD: 502 LITTLE WEKIVA RD	1,665.56	3,920
HERMANTIN DANIELLE 10-21-29-503-0000-8650 (HX) PAD: 631 PRAIRIE LN	2,675.53	3,921
ROCHA LIGIA B & JULIO C 10-21-29-503-0000-8860 (HX) PAD: 618 PRAIRIE LN	1,634.33	3,922
HOBERG EUGENE F & LINDA W 10-21-29-503-0000-8910 (HX) PAD: 617 ORCHID LN	1,409.24	3,923
NISBETT EVANS & DOROTHY 10-21-29-503-0000-8980 PAD: 608 ORCHID LN *****RIVER RUN SEC 1 *****PB 19 PGS 87 & 88	2,295.71	3,924
EBANKS JODI & WEDDISON 10-21-29-505-0A00-0220 (HX) PAD: 900 WHITE WATER CT	1,878.08	3,925
MC KENZIE STEPHEN A & SMITH NORMA 10-21-29-505-0B00-0040 (HX) PAD: 907 LITTLE BEND RD	1,216.32	3,926
TORRES ROBERT J & SHARON S 10-21-29-505-0B00-0220 (HX) PAD: 431 WEKIVA RAPIDS DR	1,878.97	3,927
ELLER JERALD N 10-21-29-505-0B00-0380 (HX) PAD: 400 WEKIVA RAPIDS DR *****RIVER RUN SEC 2 *****PB 20 PGS 23 & 24	1,545.80	3,928
DIAZ MARIO 10-21-29-506-0A00-0070 PAD: 904 MANATEE CT	2,081.69	3,929
BECKER SPENCER P & BECKER CAROLYN L & BECKER RICHARD S 10-21-29-506-0B00-0240 (HX) PAD: 879 LITTLE BEND RD	1,726.86	3,930
DI TRAGLIA JOHN JR & CHERI L 10-21-29-506-0C00-0300 (HX) PAD: 895 GREAT BEND RD *****R		

NAME-PARCEL NUMBER	TAXES DUE	SEC. #
*****PB 21 PGS 61 TO 64 MC ALISTER KIRK L & LAURA L 10-21-29-508-0000-0520 PAD: 450 S MEANDER DR	2,720.64	3,932
LASSEIGNE DANIEL J 10-21-29-508-0000-0740 (HX) PAD: 828 BAYBREEZE LN	1,309.65	3,933
MOORE MICHAEL 10-21-29-508-0000-1180 (HX) PAD: 820 RILL DR	1,291.12	3,934
*****OAKLAND VILLAGE SEC 1 *****PB 25 PGS 51 & 52 GARNER ROBERT D & SUSAN M 10-21-29-510-0000-0250 PAD: 504 BEECHWOOD AVE LOT 25 (LESS W 10 FT)	1,573.24	3,935
*****CENTER PLACE CONDO *****PB 26 PGS 92 TO 94 ALGIER FOSTER 10-21-29-511-0000-0040 PAD: 618 MONTGOMERY RD	1,057.54	3,936
*****SPRINGDALE REPLAT OF *****PB 26 PG 16 MYERS DUANE 10-21-29-512-0000-10A0 PAD: 384 SPRINGDALE DR	1,557.77	3,937
*****OAKLAND VILLAGE SEC 2 *****PB 26 PGS 27 & 28 JOHNSON YVETTE A & JOHNSON DEWEY IV 10-21-29-513-0000-0330 PAD: 510 TANOAK CT	1,516.86	3,938
SANDOVAL JORGE & APONTE YOLANDA 10-21-29-513-0000-0450 PAD: 506 YELLOWWOOD CT	1,516.86	3,939
ADAMS MICHAEL R 10-21-29-513-0000-0510 (HX) PAD: 505 YELLOWWOOD CT	978.60	3,940
BRIGHT ERNEST V II 10-21-29-513-0000-0630 (HX) PAD: 438 COTTONWOOD ST	503.80	3,941
KOONCE LESLIE L 10-21-29-513-0000-0950 (HX) PAD: 459 HEMLOCK ST	607.84	3,942
*****MONTGOMERY RIDGE SEC 1 *****PB 27 PGS 82 TO 84 FAIRVIEW ASSOCIATES INC 10-21-29-514-0000-0020 PT OF LOT 2 DESC AS BEG NE ...	1,068.73	3,943
*****OAKLAND VILLAGE SEC 3 *****PB 28 PGS 23 & 24 NICHOLAS DIDIER N & CARINA S 10-21-29-515-0000-0990 PAD: 515 BOXELDER AVE	1,301.28	3,944
NICHOLAS DIDIER N & CARINA S 10-21-29-515-0000-1000 PAD: 517 BOXELDER AVE	1,301.28	3,945
*****OAKLAND VILLAGE SEC 4 PH 1 *****PB 30 PG 33 OAKLAND VILLAGE HOMEOWNERS ASSN INC C/O ATTWOOD PHILLIPS 10-21-29-516-0000-1900 PAD: CYPRESS ST	280.68	3,946
OAKLAND VILLAGE HOMEOWNERS ASSN INC C/O ATTWOOD PHILLIPS 10-21-29-516-0000-1910 PAD: CYPRESS ST	280.68	3,947
OAKLAND VILLAGE HOMEOWNERS ASSN INC C/O ATTWOOD PHILLIPS 10-21-29-516-0000-1920 PAD: TORREY AVE	280.68	3,948
OAKLAND VILLAGE HOMEOWNERS ASSN INC C/O ATTWOOD PHILLIPS 10-21-29-516-0000-1930 PAD: GALLBERRY ST	280.68	3,949
*****OAKLAND VILLAGE SEC 4 PH 2 *****PB 30 PG 34 KOWALSKI ANDERIA 10-21-29-517-0000-2010 (HX) PAD: 448 GALLBERRY ST	765.93	3,950
*****OAKLAND VILLAGE SEC 4 PH 3 *****PB 30 PG 40 VELEZ RAFAEL V 10-21-29-518-0000-2240 (HX) PAD: 443 GALLBERRY ST	759.78	3,951
*****OAKLAND VILLAGE SEC 5 *****PB 30 PGS 75 & 76 JOHNSTON HOWARD A SR TRUSTEE FBO 10-21-29-519-0000-2380 PAD: 547 CARAMBOLA AVE	1,584.53	3,952
*****SUN RIDGE 1 A CONDO *****PB 31 PGS 27 TO 30 DART LINDA G 10-21-29-520-5430-1060 (HX) PAD: 543 SUN RIDGE #106 PL UNIT 106 BLDG 543	831.66	3,953
*****HIDDEN SPRINGS CONDO *****ORB 1594 PG 668 MASSTRAPA ARTHUR & NANCY I 10-21-29-521-0100-0070 PAD: 590 BLOOMINGTON CT #7	1,684.94	3,954
STORY RICHARD 10-21-29-521-0300-0390 PAD: 605 YOUNGSTOWN PKWY #39	1,454.06	3,955
AZIZ MARY J & ABDELKADER 10-21-29-521-0300-0400 (HX) PAD: 605 YOUNGSTOWN PKWY #40	457.53	3,956
MELLA JESUS 10-21-29-521-0400-0470 PAD: 610 COLORADO #47 PL	1,454.06	3,957
MCMICHAEL DENISE M 10-21-29-521-0400-0510 (HX) PAD: 610 COLORADO PL #51	701.40	3,958
BERRY CHRISTOPHER P 10-21-29-521-0400-0570 (HX) PAD: 610 COLORADO PL #57	933.64	3,959
RENDEROS JIMMY A 10-21-29-521-0500-0620 PAD: 615 RICHLAND CT #62	1,493.08	3,960
WILLIAMS ENID A 10-21-29-521-0500-0680 (HX) PAD: 615 RICHLAND #68 CT	427.63	3,961
REAGAN KATHLEEN A 10-21-29-521-11A0-1700 (HX) PAD: 634 STEAMBOAT #170 CT UNIT 170 BLDG 11A	441.50	3,962
ENRIQUEZ FRANCISCO R & MARIA S 10-21-29-521-13B0-2130 (HX) PAD: 650 YOUNGSTOWN #213 PKWY UNIT 213 BLDG 13B	719.31	3,963
KIRK KELLI 10-21-29-521-15A0-2400 (HX) PAD: 676 ROARING #240 DR UNIT 240 BLDG 15A	1,125.32	3,964
FELDBUSCH PATRICIA A & FELDBUSCH DONALD O 10-21-29-521-15B0-2460 PAD: 672 ROARING #246 DR UNIT 246 BLDG 15B	1,654.01	3,965
VAN WYNGARDEN ERIC K & BETHANY 10-21-29-521-15B0-2470 PAD: 672 ROARING #247 DR UNIT 247 BLDG 15B	1,696.92	3,966
NERONI KEVIN L 10-21-29-521-16A0-2580 (HX) PAD: 675 YOUNGSTOWN PKWY #258 UNIT 258 BLDG 16A	947.05	3,967
AMIEIRO OSCAR 10-21-29-521-16B0-2640 (HX) PAD: 665 YOUNGSTOWN #264 PKWY UNIT 264 BLDG 16B	1,185.36	3,968
HAWKINS DAVID J & ERICA B 10-21-29-521-17A0-2690 (HX) PAD: 670 YOUNGSTOWN #269 PKWY UNIT 269 BLDG 17A	469.68	3,969
WAIN MARY A 10-21-29-521-17A0-2760 (HX) PAD: 670 YOUNGSTOWN PKWY #276 UNIT 276 BLDG 17A	334.87	3,970

NAME-PARCEL NUMBER	TAXES DUE	SEC. #
10-21-29-521-17A0-2760 (HX) PAD: 670 YOUNGSTOWN PKWY #276 UNIT 276 BLDG 17A	1,730.12	3,971
FERO SHAMIRA & CARRERAS MIGUEL 10-21-29-521-17B0-2870 PAD: 660 YOUNGSTOWN #287 PKWY UNIT 287 BLDG 17B	761.46	3,972
SORRENTINO STEPHANIE 10-21-29-521-18B0-3010 (HX) PAD: 685 YOUNGSTOWN #301 PKWY UNIT 301 BLDG 18B	1,668.88	3,973
YALLO ANTHONY & NANCY 10-21-29-521-2000-3270 PAD: 682 YOUNGSTOWN PKWY #327	1,711.26	3,974
RUBIO SALLY M 10-21-29-521-22A0-3560 PAD: 705 YOUNGSTOWN #356 PKWY UNIT 356 BLDG 22A	1,369.91	3,975
*****SUN RIDGE 3 A CONDO *****PB 32 PGS 4 TO 7 HENDERSON ROBERT S 10-21-29-523-0300-2010 PAD: 537 SUN RIDGE PLACE #201 *****SUN RIDGE 8 TOWNHOMES OF *****A CONDO *****PB 35 PGS 5 TO 8 FAIRVIEW ASSOCIATES INC 10-21-29-527-0000-1240 PAD: 505 SUN RIDGE PL #124 UNIT 124 TOWNHOMES OF SUN ...	1,486.95	3,976
*****OAKLAND VILLAGE SEC 6 *****PB 44 PG 32 DICESARO CHANDLER 10-21-29-529-0000-0010 PAD: 432 WOODROSE AVE	1,613.86	3,977
*****LA VITA CONDO PH 4 *****PB 44 PGS 82 THRU 86 HICKEY WILLIAM J 10-21-29-530-0500-2020 (HX) PAD: 515 VIA DEL OR DR	1,954.23	3,978
*****LA VITA VILLAS A REPLAT *****PB 56 PGS 7 & 8 *****ALL 10-21-29-300-004A-0000 FERNANDEZ BRIAN & S HELENE 10-21-29-532-0000-0040 PAD: 522 VIA DEL ORO	2,634.53	3,979
BEHNIA PEDRAM 10-21-29-532-0000-0100 PAD: 534 VIA DEL ORO	2,642.54	3,980
*****ADMIRALTY BANK *****PB 60 PGS 83 & 84 *****ALL 5CK-550B-0010 0020 0050 ADMIRALTY BANK 10-21-29-534-0000-0010 PAD: 496 CENTRAL PARKWAY	16,251.38	3,981
*****SEC 11 TWP 21 RNG 29----- GOLF PLACE AT ALTAMONTE LLC 11-21-29-300-007H-0000 GALEANO CARLOS & JULIETA 11-21-29-300-009C-0000 (HX) PAD: 715 ARNOLD ST	14,463.25	3,982
*****APPLE VALLEY *****PB 15 PG 70 HOLBROOK PAGE 11-21-29-501-0000-0200 (HX) PAD: 110 CANDLEWICK RD	1,650.67	3,984
*****WEST ALTAMONTE HEIGHTS SEC 2 *****PB 10 PG 75 KAZNOWSKI WILLIAM & JILL 11-21-29-503-0F00-0080 (HX) PAD: 328 E OAKHURST ST LOTS 8 + 9 BLK F WEST ...	1,508.34	3,985
PEREZ ALTAGRACIA 11-21-29-503-0G00-0120 (HX) PAD: 332 E RIDGEMOOD ST LOTS 12 + 13 BLK G WEST ...	1,571.56	3,986
STAKER KIMBERLY 11-21-29-503-0H00-0010 (HX) PAD: 801 VIRGINIA AVE LOTS 1 & 2 BLK H WEST ...	2,078.67	3,987
*****WEST ALTAMONTE HEIGHTS SEC 3 *****PB 10 PG 76 BARTHEL FREIDA J 11-21-29-506-0B00-0330 (HX) PAD: 237 E OAKHURST ST LOTS 33 + 34 BLK B WEST ...	1,083.60	3,988
CUMBY NANCY K M & RICHARD W 11-21-29-506-0D00-0360 PAD: 209 E ALPINE ST W 17.8 FT OF LOT 36 + ALL ...	2,308.03	3,989
QUINLAN NOEL E & KAREN R 11-21-29-506-0E00-0090 (HX) PAD: 224 E ALPINE ST LOTS 9 + 10 BLK E WEST ...	1,625.02	3,990
*****CRANES ROOST VILLAGE 02 *****ORB 1228 PG 293 BARNES DONALD S 11-21-29-509-0000-1040 PAD: 520 CRANES WAY #104 UNIT 104 CRANES ROOST ...	1,457.89	3,991
GOODIN RAYMOND N JR 11-21-29-509-0000-2010 (HX) PAD: 520 CRANES WAY #201 UNIT 201 CRANES ROOST ...	897.28	3,992
*****WEST ALTAMONTE HEIGHTS SEC 1 *****PB 10 PG 69 MEURER HARRY W 11-21-29-517-0B00-0180 PAD: 304 E HIGHLAND ST	1,903.34	3,993
WELCH TONDODDA & FANNIN REGINA 11-21-29-517-0B00-0360 PAD: 341 E CITRUS ST LOTS 36 + 37 BLK B WEST ...	3,061.62	3,994
BELL DOUGLAS M & SUZANNE K 11-21-29-517-0C00-0180 (HX) PAD: 308 E CITRUS ST LOT 18 & W 41.34 FT OF LOT ...	1,271.00	3,995
*****APPLE VALLEY UNIT 4 *****PB 23 PG 17 DOMI VULKAN & HALLO-DOMI MARIE J 11-21-29-518-0000-0460 (HX) PAD: 936 RED FOX RD	2,082.00	3,996
*****CRANES ROOST VILLAS *****PB 23 PGS 74-77 BAADE ELINA M 11-21-29-521-0000-0560 (HX) PAD: 210 MALLARD ST	1,287.06	3,997
JERVEY STEVEN B 11-21-29-521-0000-0820 (HX) PAD: 729 SEAGULL AVE	1,344.06	3,998
CUMMING CRAIG EMILI JUNCADELLA 1-3 11-21-29-521-0000-0930 PAD: 726 TEAL LN	2,037.84	3,999
MORRIS KAREN M 11-21-29-521-0000-0970 PAD: 220 HERON ST	2,189.22	4,000
MOHAY JOSEPH A 11-21-29-521-0000-1020 PAD: 205 HERON ST	2,354.24	4,001
BADAKHSHAN NOOSHIN 11-21-29-521-0000-1280 PAD: 717 TEAL LN	2,340.67	4,002
*****CRANES ROOST VILLAGE 05 *****ORB 1280 PG 1483 VERKINS LILLIAN 11-21-29-522-0000-3060 (HX) PAD: 610 CRANES WAY #306	609.26	4,003
*****ONE DOUGLAS PLACE 2 *****ORB 1531 PG 1943 MSPPROPERTIES LLC 11-21-29-526-0000-00A0 PAD: 118 W ORANGE ST UNIT A	3,832.27	4,004

NAME-PARCEL NUMBER	TAXES DUE	SEC. #
*****DOUGLAS CENTER A CONDO *****ORB 1612 PG 1405 PAGE WAYNE & CARLA 11-21-29-528-0000-13B0 PAD: DOUGLAS AVE UNIT 13B	2,591.35	4,005
*****CRANES ROOST CONDO *****PB 3058 PG 1900 HUYNH THOA B 11-21-29-531-0200-2200 (HX) PAD: 550 CRANES WAY #220	1,242.82	4,006
*****RAYMOND OAKS *****PB 51 PGS 52 & 53 LYLES TONY & VAUNDA 11-21-29-532-0000-0030 (HX) PAD: 151 RAYMOND OAKS CT	3,545.51	4,007
MOLLIGODA SARATH K & HETTI-ARACHCHIGE CHANDANIE 11-21-29-532-0000-0050 PAD: 143 RAYMOND OAKS CT	3,781.48	4,008
*****VICTORIA MANOR *****PB 59 PGS 48 & 49 WINGER DAVID T & KAY K 11-21-29-537-0000-0010 (HX) PAD: 941 VICTORIA TER	4,522.59	4,009
*****SEC 12 TWP 21 RNG 29----- *****SANLANDO ARGYLE SECTION *****PB 10 PG 6 BARTY WARREN 12-21-29-501-0000-0260 PAD: ELIZABETH AVE	616.44	4,010
CARLIE JOANNA & AARON 12-21-29-501-0000-0340 (HX) PAD: 107 ELIZABETH ST	2,466.75	4,011
*****TROPIC HILL SUBD *****PB 7 PG 80 BENNETT GLADYS D 12-21-29-503-0B00-0020 PAD: 504 HERMITS TRL S 30 FT OF LOT 2 + N 55 FT ...	2,814.30	4,012
DURKET STEVEN L 12-21-29-503-0B00-0050 PAD: HILLCREST ST LOTS 5 + 6 (LESS E 60 FT OF ...	717.29	4,013
*****ROBIN HILL UNIT 3 *****PB 15 PG 32 SMITH DEBBI 12-21-29-508-0000-0640 (HX) PAD: 110 MEADOWLARK DR	1,344.13	4,014
BUCCELLATO DANIEL & SUSAN & CAPUANA SUSAN 12-21-29-508-0000-0760 (HX) PAD: 152 PEACOCK DR	1,336.85	4,015
*****VILLAGES THE *****ORB 973 PG 1268 DURKET STEVEN L 12-21-29-509-0C00-0010 (HX) PAD: 541 ORANGE ST	741.02	4,016
*****PALM SPRINGS MEDICAL CENTER *****OFFICE CONDO *****PB 29 PGS 93 & 94 BELTRE MAGDALENA 12-21-29-516-0000-01E0 PAD: 685 PALM SPRINGS DR UNIT 1E PALM SPGS MEDICAL ...	2,328.02	4,017
WEIGLEY MARK E & KATHLEEN Y 12-21-29-516-0000-01F0 PAD: 685 PALM SPRINGS DR UNIT 1F PALM SPGS MEDICAL ...	361.54	4,018
*****DAVID GRAHAM SUBD *****PB 41 PG 5 CHICCO ANGELO P & BARBARA S 12-21-29-518-0000-0020 (HX) PAD: 608 LAKE AVE	2,992.51	4,019
*****SANLANDO *****PB 3 PGS 65 1/2 66 67 + 68 PETERS SARA H & KEITH C 12-21-29-5BD-0200-0180 PAD: 813 1ST ST	1,712.54	4,020
IRN OF CENTRAL FLA LLC TRUSTRR FBO 12-21-29-5BD-0600-0060 PAD: 808 BAYWOOD ST LOT 6 + W 1/2 OF LOT 5 BLK 6	1,564.61	4,021
NELSON FLOYD 12-21-29-5BD-1100-0030 (HX) PAD: 96 SPRING ST	820.54	4,022
NELSON FLOYD 12-21-29-5BD-1100-0040 PAD: SPRING ST LOT 4 (LESS WLY 7.5 FT) BLK 11	155.68	4,023
F N B ENTERPRISES INC 12-21-29-5BD-1100-0060 PAD: SPRING ST	175.02	4,024
GOFF ROBERT C OR GOFF ROBERT C PER REP FOR EST 12-21-29-5BD-1100-0070 FNB ENTERPRISES INC 12-21-29-5BD-1100-0080 GOFF ROBERT C OR GOFF ROBERT C PER REP FOR EST 12-21-29-5BD-1100-0090 FNB ENTERPRISES INC 12-21-29-5BD-1100-0100 ROBINSON KATIE 12-21-29-5BD-1100-0110 PAD: SPRING ST LOTS 11 + 12 BLK 11	50.81	4,025
LEVY MAGGIE B & MOORE WILLIE & THOMAS BIRDELL ET AL 12-21-29-5BD-1100-0400 PAD: 301 MAGNOLIA ST E 1/2 OF LOT 40 + ALL LOTS ...	570.90	4,030
FRANKLIN SHERMAN E JR & FRANKLIN ANNA D 12-21-29-5BD-1200-0060 (HX) PAD: 120 EAST ST	353.72	4,031
WRIGHT WALTER JR & BENITA K 12-21-29-5BD-1200-0070 PAD: 116 EAST ST LOTS 7 & 8 BLK 12	297.73	4,032
HONGEN JUANITA 12-21-29-5BD-1200-0100 PAD: 645 BRENTWOOD AVE LOTS 10 + 11 BLK 12	717.73	4,033
MORSE MARY B LIFE EST (MANDY ELLA M HEIRS) 12-21-29-5BD-1200-0120 PAD: 307 MAGNOLIA ST LOTS 12 + 13 BLK 12	633.94	4,034
JACKSON LEFEARS & BAILEY ALEX A 12-21-29-5BD-1200-0140 PAD: MAGNOLIA ST LOTS 14 & 15 BLK 12	325.61	4,035
BATTS TSA 12-21-29-5BD-1200-0160 PAD: 311 MAGNOLIA ST LOTS 16 & 17 BLK 12	1,717.88	4,036
SIMMONS ANITA 12-21-29-5BD-1300-0010 (HX) PAD: 120 SPRING ST	706.00	4,037
DRAKES HENRY 12-21-29-5BD-1300-0060 (HX) PAD: 110 SPRING ST	500.02	4,038
LAMAR BETTY J 12-21-29-5BD-1300-0090 (HX) PAD: 100 SPRING ST LOTS 9 + 10 BLK 13	1,201.95	4,039
WORTHY NORMAN ET AL 12-21-29-5BD-1300-0150 PAD: EAST ST LOTS 15 + 16 BLK 13	303.39	4,040
SIMMONS CATHERINE J & BOUER EUGENE ETAL C/O DENISE SIMMONS 12-21-29-5BD-1300-0180 PAD: EAST ST LOTS 18 + 19 BLK 13	337.50	4,041
VAN HYNING HOWARD 12-21-29-5BD-1300-0180 PAD: EAST ST LOTS 18 + 19 BLK 13	402.99	4,042

NAME-PARCEL NUMBER	TAXES DUE	SEC. #	NAME-PARCEL NUMBER	TAXES DUE	SEC. #	NAME-PARCEL NUMBER	TAXES DUE	SEC. #
12-21-29-5BD-2100-0080 PAD: BAYWOOD ST LOTS 8 TO 12 BLK 21 SEA VAN & DEBRA	3,892.23	4,043	PAD: 400 E OAKHURST ST LOTS 19 & 20 BLK 61 MORA OLGA M & HO MAN WING	2,710.33	4,082	PAD: 438 ORIENTA UNIT 438	997.49	4,116
12-21-29-5BD-2200-0070 (HX) PAD: 758 FLORIDA BLVD LOTS 7 & 8 BLK 22 JORDAN BETH A	3,456.67	4,044	12-21-29-5BD-6200-0020 PAD: 460 E RIDGWOOD ST W 39.92 FT OF LOT 2 & E ... RIVERA ANGEL	386.50	4,083	CAMACHO HAYDEE L & VEITIA RAMON & BRATT-VEITIA VICTORIA 13-21-29-516-0000-4460 PAD: 446 ORIENTA PT UNIT 446	2,098.39	4,117
12-21-29-5BD-2300-0020 PAD: 738 FLORIDA BLVD LOTS 2 3 + 4 (LESS W 10 FT ... STANLEY FREDERIC JR	3,571.77	4,045	12-21-29-5BD-6400-001A LOTS 1 & 2 (LESS N 94.03 FT) ... DAUGHERTY JANE R	1,069.68	4,084	WIECHERS DE GRAUE VIRGINIA APARTADO POSTAL 10-717 13-21-29-516-0000-4640 PAD: 464 ORIENTA PT UNIT 464	1,048.76	4,118
12-21-29-5BD-2500-0180 PAD: 628 HERMITS TRL LOTS 18 + 19 + THAT PART OF ... REID WALTER B	2,172.66	4,046	12-21-29-5BD-6400-0280 (HX) PAD: 425 E HIGHLAND ST E 50 FT OF LOT 28 + W 25 FT ... JIHA JAMES &	1,226.30	4,085	*****CAPISTRANO *****ORB 1274 PG 1108	*****	*****
12-21-29-5BD-2500-0200 PAD: 630 HERMITS TRL LOTS 20 + 21 BLK 25 WELCH ROBERT E	2,125.44	4,047	ZARATE-JIHA JOSEPHINE 12-21-29-5BD-6400-0330 (HX) PAD: 441 E HIGHLAND ST LOT 33 + W 12 1/2 FT OF LOT ... LUKE MILTON L	2,082.35	4,086	BREINER LORRAINE 13-21-29-520-0100-0120 (HX) PAD: 200 MAITLAND AVE #12 FERRELL JAMES	254.33	4,119
12-21-29-5BD-2500-0440 (HX) PAD: 726 FLORIDA BLVD LOTS 44 + 45 BLK 25 EDWARDS FINANCIAL SERVICES INC	1,156.13	4,048	12-21-29-5BD-6400-0370 (HX) PAD: 457 E HIGHLAND ST LOT 37 (LESS W 50 FT) + ALL ... METZDORF STEVEN & STEPHANIE	465.95	4,087	13-21-29-520-0300-0320 (HX) PAD: 200 MAITLAND AVE #32 JATOFT JEANETTE A	1,192.46	4,120
12-21-29-5BD-2500-0590 COHEN PETER J C/O ULTIMATE MOTOR WORKS 12-21-29-5BD-2500-0600 PAD: LAKE AVE LOTS 60 61 + 62 BLK 25 PEELER MARCUS W TRUSTEE FBO	2,121.53	4,049	12-21-29-5BD-8300-0040 DANIEL CORP OF WINTER PARK II INC 12-21-29-5BD-8500-0010 PAD: 887 E ALTAMONTE DR LOTS 1 TO 6 BLK 85 SCHOENING KENDALL K & SCHOENING KEITH S	42,398.53	4,088	13-21-29-520-0300-0380 PAD: 200 MAITLAND #38 AVE FRAZER CHRISTOPHER G	169.47	4,121
12-21-29-5BD-2600-0130 PAD: 727 LAKE ST LOTS 13 + 14 BLK 26 ROMERO FRANCISCO & RASHELLE 12-21-29-5BD-3000-0040 (HX) PAD: 1334 FRANKLIN ST LOT 4 + E 1/2 OF LOT 5 BLK 30 LANE ANNA A	1,483.95	4,051	12-21-29-5BD-8500-008A PAD: 110 FOREST AVE S 56 1/2 FT OF N 118 1/2 FT ... HOROWITZ KENNETH & DONNA	1,094.28	4,089	13-21-29-520-0400-0500 (HX) PAD: 200 MAITLAND #50 AVE MACLEAN BONITA J	688.82	4,122
12-21-29-5BD-3100-0210 (HX) PAD: 1353 FRANKLIN ST LOTS 21 + 22 + W 37 1/2 FT ... LUDIN MARIE M	920.36	4,052	12-21-29-5BD-8600-0210 PAD: 218 NEWBURYPORT AVE N 30 FT OF LOT 21 + S 40 FT ... SMITH DOUGLAS H & SALLIE R	1,799.59	4,090	13-21-29-520-0800-1160 (HX) PAD: 200 MAITLAND AVE #116 PERNOT XAVIER & CAROLINE D	1,586.38	4,123
12-21-29-5BD-3300-0210 PAD: 1351 CHARLOTTE ST LOT 21 + W 1/2 OF LOT 22 BLK ... BUTLER LINDSAY	2,375.54	4,053	12-21-29-5BD-8800-0140 (HX) PAD: 302 FOREST AVE LOT 14 + S 1/2 OF LOT 15 BLK ... KENNEDY MARIE A	1,164.05	4,091	13-21-29-520-1200-1600 PAD: 200 MAITLAND #160 AVE ULIANO RALPH & ULIANO GREGG	1,066.20	4,124
12-21-29-5BD-3400-0010 PAD: 1111 NORTH ST LOTS 1 + 2 BLK 34 CALLOWAY CHRISTINE & NICHOLAS 12-21-29-5BD-3400-0070 PAD: 1201 MARLA AVE LOTS 7 + 8 + S 1/2 OF LOT 9 ... KREINBIHL THOMAS E & DRONEY DENNIS J	2,871.68	4,054	12-21-29-5BD-8900-010A PAD: 201 HERMITS TRL ALL LOT 11 & W 40 FT OF LOT ... TOUCHTON CONNIE J	1,446.85	4,092	13-21-29-520-1500-1850 PAD: 200 MAITLAND AVE #185 *****SANDY COVE *****PB 24 PGS 86-91 YODER WIL	551.74	4,125
12-21-29-5BD-3600-0190 (HX) PAD: 101 BEACH AVE LOTS 19 20 + 21 BLK 36 HOLCOMB CLARA B	3,485.84	4,057	12-21-29-5BD-9000-0040 (HX) PAD: 219 ADELAIDE BLVD LOTS 4 + 5 BLK 90 *****ALTAMONTE LAND HOTEL & *****NAVIGATION CO *****PB 1 PGS 9 10 & 12 FREEDOM CARDS INC	1,878.74	4,094	13-21-29-521-0000-0050 (HX) PAD: 550 ORANGE AVE #5 ZIELIUSKI JOHN F JR	911.45	4,126
12-21-29-5BD-3700-0010 (HX) PAD: 1102 SUNILAND AVE LOTS 1 2 & 3 BLK 37 COVELL RICHARD J JR & ROBIN B 12-21-29-5BD-3700-0110 (HX) PAD: 929 LAKE MARION DR LOTS 11 + 12 BLK 37 GREENE F ALLAN	1,555.86	4,058	12-21-29-5BD-9000-0040 (HX) PAD: 219 ADELAIDE BLVD LOTS 4 + 5 BLK 90 *****ALAMONTE LAND HOTEL & *****NAVIGATION CO *****PB 1 PGS 9 10 & 12 FREEDOM CARDS INC	6,054.02	4,095	13-21-29-521-0000-0200 PAD: 556 ORANGE AVE #19 ROHRBACH THOMAS J & CAROL	911.45	4,127
12-21-29-5BD-3800-0040 (HX) PAD: 928 LAKE MARION DR LOT 4 + W 45 FT OF LOT 5 BLK ... QUIROZ OSVALDO & DELFI-QUIORZ MARISOL	1,998.72	4,060	12-21-29-5BD-9000-0040 (HX) PAD: 219 ADELAIDE BLVD LOTS 4 + 5 BLK 90 *****ALAMONTE LAND HOTEL & *****NAVIGATION CO *****PB 1 PGS 9 10 & 12 FREEDOM CARDS INC	1,988.96	4,096	13-21-29-521-0000-0240 PAD: 558 ORANGE UNIT 24 AVE DARDIGNAC ROSE-MARIE	1,208.81	4,128
12-21-29-5BD-3800-0240 (HX) PAD: 834 LAKE MARION DR LOTS 24 + 25 BLK 38 GERENA LORRAINE GUARDIAN FOR LOREN FELIX	1,843.56	4,061	12-21-29-5BD-9000-0040 (HX) PAD: 219 ADELAIDE BLVD LOTS 4 + 5 BLK 90 *****ALAMONTE LAND HOTEL & *****NAVIGATION CO *****PB 1 PGS 9 10 & 12 FREEDOM CARDS INC	1,878.74	4,094	13-21-29-521-0000-0520 PAD: 570 ORANGE UNIT 52 AVE MUTTITHAMRONG JANE J	877.85	4,129
12-21-29-5BD-4000-0050 (HX) PAD: 644 E HILLCREST ST LOT 5 + W 12 FT OF LOT 4 BLK ... OSORIO OCTAVIO & DORA A	156.00	4,062	12-21-29-5BD-9000-0040 (HX) PAD: 219 ADELAIDE BLVD LOTS 4 + 5 BLK 90 *****ALAMONTE LAND HOTEL & *****NAVIGATION CO *****PB 1 PGS 9 10 & 12 FREEDOM CARDS INC	1,722.42	4,097	13-21-29-521-0000-0670 PAD: 572 ORANGE #59 DR HOFFMAN PAUL G	1,037.19	4,130
12-21-29-5BD-4100-0200 PAD: E HILLCREST ST LOT 20 (LESS W 30 FT) & ALL ... MICHAELS EARL W & MAUREEN	786.60	4,063	12-21-29-5BD-9000-0040 (HX) PAD: 219 ADELAIDE BLVD LOTS 4 + 5 BLK 90 *****ALAMONTE LAND HOTEL & *****NAVIGATION CO *****PB 1 PGS 9 10 & 12 FREEDOM CARDS INC	1,335.20	4,099	13-21-29-521-0000-0670 PAD: 572 ORANGE AVE #67 WAGNER BERTRAM	922.30	4,131
12-21-29-5BD-4600-0070 (HX) PAD: 600 E RIDGWOOD ST W 19 1/2 FT OF LOT 7 + ALL ... ALLISON RICHARD D & ELENA	1,619.16	4,064	12-21-29-5BD-9000-0040 (HX) PAD: 219 ADELAIDE BLVD LOTS 4 + 5 BLK 90 *****ALAMONTE LAND HOTEL & *****NAVIGATION CO *****PB 1 PGS 9 10 & 12 FREEDOM CARDS INC	932.50	4,098	13-21-29-521-0000-0700 PAD: 574 ORANGE AVE UNIT 70 RAD A LLC	1,045.46	4,132
12-21-29-5BD-5000-0140 (HX) PAD: 611 E ORANGE ST LOT 14 & W 1/2 OF LOT 15 BLK ... COMMERCIAL REALTY GROUP INC	382.48	4,065	12-21-29-5BD-9000-0040 (HX) PAD: 219 ADELAIDE BLVD LOTS 4 + 5 BLK 90 *****ALAMONTE LAND HOTEL & *****NAVIGATION CO *****PB 1 PGS 9 10 & 12 FREEDOM CARDS INC	1,988.96	4,096	13-21-29-521-0000-0770 PAD: 574 ORANGE DR E #77 STANSKI JOHANN P	277.04	4,133
12-21-29-5BD-5100-0090 PAD: GROVE AVE LOTS 9 TO 12 BLK 51 COMMERCIAL REALTY GROUP INC	236.62	4,066	12-21-29-5BD-9000-0040 (HX) PAD: 219 ADELAIDE BLVD LOTS 4 + 5 BLK 90 *****ALAMONTE LAND HOTEL & *****NAVIGATION CO *****PB 1 PGS 9 10 & 12 FREEDOM CARDS INC	1,988.96	4,096	13-21-29-521-0000-1130 (HX) PAD: 586 ORANGE UNIT 113 AVE DIAZ DOLORES B & PEREZ EMILY & NOGUERA BEATRIZ ET AL	12.74	4,134
12-21-29-5BD-5100-0130 PAD: E CENTER ST ALL LOT 13 & W 1/2 OF LOT 14 ... COMMERCIAL REALTY GROUP INC	142.57	4,067	12-21-29-5BD-9000-0040 (HX) PAD: 219 ADELAIDE BLVD LOTS 4 + 5 BLK 90 *****ALAMONTE LAND HOTEL & *****NAVIGATION CO *****PB 1 PGS 9 10 & 12 FREEDOM CARDS INC	1,722.42	4,097	13-21-29-521-0000-1250 (HX) PAD: 588 ORANGE UNIT 125 AVE CALAS NOEL H & CALAS ARLEEN	878.85	4,135
12-21-29-5BD-5200-0010 (HX) PAD: 580 ORANGE ST LOT 1 + E 38.25 FT OF LOT 2 ... RICE CLYDE C JR & NANCY J	1,164.83	4,069	12-21-29-5BD-9000-0040 (HX) PAD: 219 ADELAIDE BLVD LOTS 4 + 5 BLK 90 *****ALAMONTE LAND HOTEL & *****NAVIGATION CO *****PB 1 PGS 9 10 & 12 FREEDOM CARDS INC	1,722.42	4,097	13-21-29-521-0000-1340 PAD: 588 ORANGE DR #134 HOSTETTER SANDRA S	911.45	4,136
12-21-29-5BD-5200-0050 (HX) PAD: 574 ORANGE ST W 49.75 FT OF LOT 5 + E ... COMMERCIAL REALTY GROUP INC	580.68	4,070	12-21-29-5BD-9000-0040 (HX) PAD: 219 ADELAIDE BLVD LOTS 4 + 5 BLK 90 *****ALAMONTE LAND HOTEL & *****NAVIGATION CO *****PB 1 PGS 9 10 & 12 FREEDOM CARDS INC	1,335.20	4,099	13-21-29-521-0000-1500 PAD: 596 ORANGE UNIT 150 AVE PUGH PAUL J	969.86	4,137
12-21-29-5BD-5200-0350 LOTS 35 TO 40 BLK 52 GALFO COLEEN M	1,205.14	4,071	12-21-29-5BD-9000-0040 (HX) PAD: 219 ADELAIDE BLVD LOTS 4 + 5 BLK 90 *****ALAMONTE LAND HOTEL & *****NAVIGATION CO *****PB 1 PGS 9 10 & 12 FREEDOM CARDS INC	1,335.20	4,099	13-21-29-521-0000-1660 PAD: 600 ORANGE UNIT 166 AVE KLEM THOMAS E & ORAM DIANE E	489.16	4,138
12-21-29-5BD-5500-0260 (HX) PAD: 535 E HIGHLAND ST E 11.64 FT OF LOT 26 & W ... BARTY WARREN	2,052.75	4,072	12-21-29-5BD-9000-0040 (HX) PAD: 219 ADELAIDE BLVD LOTS 4 + 5 BLK 90 *****ALAMONTE LAND HOTEL & *****NAVIGATION CO *****PB 1 PGS 9 10 & 12 FREEDOM CARDS INC	1,335.20	4,099	13-21-29-521-0000-1900 (HX) PAD: 612 ORANGE UNIT 190 AVE NAVE PATRICK	1,083.78	4,139
12-21-29-5BD-5700-0050 PAD: 526 E RIDGWOOD ST W 47.05 FT OF LOT 5 + E ... TAVARA YVAR & MYRIAM	164.68	4,073	12-21-29-5BD-9000-0040 (HX) PAD: 219 ADELAIDE BLVD LOTS 4 + 5 BLK 90 *****ALAMONTE LAND HOTEL & *****NAVIGATION CO *****PB 1 PGS 9 10 & 12 FREEDOM CARDS INC	1,335.20	4,099	13-21-29-521-0000-2050 PAD: 616 ORANGE DR #205 NICKELS KENNETH R & LINDA A & KNAPP PATRICIA A & CHARLES R	1,038.19	4,140
12-21-29-5BD-5800-0370 PAD: E RIDGWOOD ST E 37.5 FT OF W 49.12 FT OF ... FRANKE WALTER TRUSTEE	2,463.76	4,074	12-21-29-5BD-9000-0040 (HX) PAD: 219 ADELAIDE BLVD LOTS 4 + 5 BLK 90 *****ALAMONTE LAND HOTEL & *****NAVIGATION CO *****PB 1 PGS 9 10 & 12 FREEDOM CARDS INC	1,335.20	4,099	13-21-29-521-0000-2140 PAD: 618 ORANGE DR #214 BROWN JAMES A JR	1,045.46	4,141
12-21-29-5BD-5900-0040 PAD: 540 E PINEVIEW ST W 47.43 FT OF LOT 4 + LOT 5 ... FRANKE WALTER TRUSTEE FBO WALTER FRANCKE	1,579.86	4,075	12-21-29-5BD-9000-0040 (HX) PAD: 219 ADELAIDE BLVD LOTS 4 + 5 BLK 90 *****ALAMONTE LAND HOTEL & *****NAVIGATION CO *****PB 1 PGS 9 10 & 12 FREEDOM CARDS INC	1,335.20	4,099	13-21-29-521-0000-2170 PAD: 619 ORANGE UNIT 217 AVE BLACKMON JAMES A SR & BEVERLY	877.85	4,142
12-21-29-5BD-5900-0050 (HX) PAD: 536 PINEVIEW ST W 15.89 FT OF LOT 5 + ALL ... KNIGHT JOSEPH W & BENNETT RUTH	905.54	4,076	12-21-29-5BD-9000-0040 (HX) PAD: 219 ADELAIDE BLVD LOTS 4 + 5 BLK 90 *****ALAMONTE LAND HOTEL & *****NAVIGATION CO *****PB 1 PGS 9 10 & 12 FREEDOM CARDS INC	1,335.20	4,099	13-21-29-521-0000-2220 PAD: 620 ORANGE AVE # 222 TUCKER VALERIE F	935.33	4,143
12-21-29-5BD-5900-0220 (HX) PAD: 505 E OAKHURST ST LOT 22 (LESS W 26.74 FT) + W ... FERRARO ANNE-MARIE	2,207.22	4,077	12-21-29-5BD-9000-0040 (HX) PAD: 219 ADELAIDE BLVD LOTS 4 + 5 BLK 90 *****ALAMONTE LAND HOTEL & *****NAVIGATION CO *****PB 1 PGS 9 10 & 12 FREEDOM CARDS INC	1,335.20	4,099	13-21-29-521-0000-2310 PAD: 622 ORANGE AVE #231 ALVA VANESSA M	935.33	4,144
12-21-29-5BD-6000-0110 (HX) PAD: 424 E PINEVIEW ST LOT 11 + E 1/2 OF LOT 12 BLK ... WOODY WAYNE F	769.83	4,078	12-21-29-5BD-9000-0040 (HX) PAD: 219 ADELAIDE BLVD LOTS 4 + 5 BLK 90 *****ALAMONTE LAND HOTEL & *****NAVIGATION CO *****PB 1 PGS 9 10 & 12 FREEDOM CARDS INC	1,335.20	4,099	13-21-29-521-0000-2350 PAD: 624 ORANGE UNIT 235 AVE *****ROYAL ARMS CONDO *****ORB 1460 PG 1564 GRIFFIN JON T	365.19	4,145
12-21-29-5BD-6000-0300 (HX) PAD: 425 E OAKHURST ST LOPEZ BLANCA & LUMACHI ALEX	273.27	4,079	12-21-29-5BD-9000-0040 (HX) PAD: 219 ADELAIDE BLVD LOTS 4 + 5 BLK 90 *****ALAMONTE LAND HOTEL & *****NAVIGATION CO *****PB 1 PGS 9 10 & 12 FREEDOM CARDS INC	1,335.20	4,099	13-21-29-522-5000-0120 (HX) PAD: 500 ORANGE AVE #12 UNIT 12 BLDG 500 DE GRAUE VIRGINIA W	1,513.12	4,146
12-21-29-5BD-6100-0020 PAD: E OAKHURST ST BRIGMAN URSULA M	1,019.32	4,080	12-21-29-5BD-9000-0040 (HX) PAD: 219 ADELAIDE BLVD LOTS 4 + 5 BLK 90 *****ALAMONTE LAND HOTEL & *****NAVIGATION CO *****PB 1 PGS 9 10 & 12 FREEDOM CARDS INC	1,335.20	4,099	13-21-29-522-5120-0230 PAD: 512 ORANGE UNIT 23 AVE UNIT 23 BLDG 512 ROYAL ARMS CONDO LTD	1,413.61	4,147
12-21-29-5BD-6100-0030 (HX) PAD: 452 E OAKHURST ST LOTS 3 + 4 (LESS W 20 FT) ... PIERCE CRAIG A & JUSTIN A	1,454.77	4,081	12-21-29-5BD-9000-0040 (HX) PAD: 219 ADELAIDE BLVD LOTS 4 + 5 BLK 90 *****ALAMONTE LAND HOTEL & *****NAVIGATION CO *****PB 1 PGS 9 10 & 12 FREEDOM CARDS INC	1,335.20	4,099	13-21-29-522-5160-0150 PAD: 516 ORANGE UNIT 15 AVE UNIT 15 BLDG 516 DEFIGUEIREDO CHARLENE	1,018.95	4,148
12-21-29-5BD-6100-0190 (HX)			12-21-29-5BD-9000-0040 (HX) PAD: 219 ADELAIDE BLVD LOTS 4 + 5 BLK 90 *****ALAMONTE LAND HOTEL & *****NAVIGATION CO *****PB 1 PGS 9 10 & 12 FREEDOM CARDS INC	1,335.20	4,099	13-21-29-522-5220-0230 PAD: 522 ORANGE DR #23 UNIT 23 BLDG 522 TATRO RODNEY JR	1,018.95	4,149
			12-21-29-5BD-9000-0040 (HX) PAD: 219 ADELAIDE BLVD LOTS 4 + 5 BLK 90 *****ALAMONTE LAND HOTEL & *****NAVIGATION CO *****PB 1 PGS 9 10 & 12 FREEDOM CARDS INC	1,335.20	4,099	13-21-29-522-5240-0110 (HX) PAD: 524 ORANGE AVE #11 UNIT 11 BLDG 524 REYES CARMEN M	1,018.95	4,151
			12-21-29-5BD-9000-0040 (HX) PAD: 219 ADELAIDE BLVD LOTS 4 + 5 BLK 90 *****ALAMONTE LAND HOTEL & *****NAVIGATION CO *****PB 1 PGS 9 10 & 12 FREEDOM CARDS INC	1,335.20	4,099	13-21-29-522-5280-0130 PAD: 528 ORANGE UNIT 13 AVE UNIT 13 BLDG 528 COHEN DORIS	586.21	4,152
			12-21-29-5BD-9000-0040 (HX) PAD: 219 ADELAIDE BLVD LOTS 4 + 5 BLK 90 *****ALAMONTE LAND HOTEL & *****NAVIGATION CO *****PB 1 PGS 9 10 & 12 FREEDOM CARDS INC	1,335.20	4,099	13-21-29-522-5360-0110 (HX) PAD: 536 ORANGE UNIT 11 AVE UNIT 11 BLDG 536 VAKOS MARY D	1,515.14	4,153
			12-21-29-5BD-9000-0040 (HX) PAD: 219 ADELAIDE BLVD LOTS 4 + 5 BLK 90 *****ALAMONTE LAND HOTEL & *****NAVIGATION CO *****PB 1 PGS 9 10 & 12 FREEDOM CARDS INC	1,335.20	4,099	13-21-29-522-5380-0250 (HX) PAD: 538 ORANGE UNIT 25 AVE UNIT 25 BLDG 538 GUZMAN LUIS R & MARTA V	566.35	4,155
			12-21-29-5BD-9000-0040 (HX) PAD: 219 ADELAIDE BLVD LOTS 4 + 5 BLK 90 *****ALAMONTE LAND HOTEL & *****NAVIGATION CO *****PB 1 PGS 9 10 & 12 FREEDOM CARDS INC	1,335.20	4,099	13-21-29-522-5460-0130 (HX) PAD: 546 ORANGE UNIT 13 AVE UNIT 13 BLDG 546 *****ALTAMONTE MEDICAL PLAZA *****PB 37 PGS 45 TO 50 & PB 40 PG *****PB 47 & PB 41 PG 46 MOROSE REYNOLDS & CASTILLO GP	5,997.02	4,156
			12-21-29-5BD-9000-0040 (HX) PAD: 219 ADELAIDE BLVD LOTS 4 + 5 BLK 90 *****ALAMONTE LAND HOTEL & *****NAVIGATION CO *****PB 1 PGS 9 10 & 12 FREEDOM CARDS INC	1,335.20	4,099	13-21-29-523-0000-3120 PAD: 661 E ALTAMONTE DR UNIT 312 ALTAMONTE		

NAME-PARCEL NUMBER	TAXES DUE	SEC. #
13-21-29-523-0000-3260 UNIT 326		
*****TRANQUILITY COVE		
*****PB 45 PGS 84 THRU 85		
BOLING RODERIC L & ANNA L	13,491.41	4,158
13-21-29-531-0000-0040 (HX)		
PAD: 205 TRANQUILITY CV		
NICHOLS JOSEPH	4,472.25	4,159
13-21-29-531-0000-0050		
PAD: TRANQUILITY CV		
WEIRICH MICHAEL	9,058.98	4,160
13-21-29-531-0000-0060 (HX)		
PAD: 201 TRANQUILITY CV		
-----SEC 14 TWP 21 RNG 29-----		
WYMORE ENTERPRISES INC	5,665.88	4,161
14-21-29-300-014L-0000		
PAD: 252 WYMORE RD		
CLEAR CHANNEL METROPLEX INC	262.11	4,162
C/O CHANCELLOR MEDIA WHITECO		
14-21-29-300-015A-0000		
SLEIMAN ISSAM & MERHI ISSAM	4,666.85	4,163
14-21-29-300-015B-0000		
PAD: 90 W 436 SR		
AMERICAN PROPERTY GROUP INC	5,994.00	4,164
14-21-29-300-016B-0000		
PAD: 100 E ALTAMONTE DR		
*****ORIENTA GARDENS 1ST ADD		
*****PB 10 PG 27		
SCHERER DANIEL C	558.11	4,165
14-21-29-503-0000-0010		
PAD: 103 HATTAWAY DR		
LOT 1 (LESS E 15 FT)		
KROENKE NANCY H	965.04	4,166
14-21-29-503-0000-0030 (HX)		
PAD: 107 HATTAWAY DR		
HATTAWAY ROBERT T & HATTAWAY TALLEY L	1,406.05	4,167
14-21-29-503-0000-0080		
PAD: 115 EUNA LN		
LOT 8 & N 1/2 VAC ST ADJ ON S		
*****DOL-RAY MANOR		
*****PB 11 PG 98		
MOJICA EDWIN R & NELIZ	1,194.82	4,168
14-21-29-504-0A00-0290 (HX)		
PAD: 104 GENEVIEVE DR		
PYLE DALE A & MARILYN K	1,225.65	4,169
14-21-29-504-0A00-0320 (HX)		
PAD: 110 GENEVIEVE DR		
ORTIZ ORLANDO & VIRELLA MIGDY A F	1,090.38	4,170
14-21-29-504-0C00-0080 (HX)		
PAD: 128 GENEVIEVE DR		
*****ALDEAN GARDENS		
*****PB 15 PG 18		
DIAZ MARIO	1,124.36	4,171
14-21-29-506-0000-0210		
PAD: 109 HOLLYHOCK DR		
*****WESTMONTIE REPLAT OF		
*****PB 22 PG 98		
ARMSTRONG PATRICK J	13,667.48	4,172
14-21-29-508-0A00-0040		
PAD: 254 W 436 SR		
BEG NN COR LOT 4 RUN N 88 ...		
*****ESCONDIDO PHASE 1		
*****PB 23 PGS 45-48		
SAUNDERS J L	1,974.06	4,173
14-21-29-509-0300-0060		
PAD: 6 ESCONDIDO UNIT 6 SEC 3		
*****FOUR THREE SIX SD		
*****PB 23 PGS 92 & 93		
SECURITY FINANCIAL ENTERPRISES INC	10,393.51	4,174
14-21-29-510-0A00-0080		
PAD: 180 N WESTMONTIE DR		
*****ESCONDIDO SEC 8		
*****PB 24 PG 94		
KIND ZELDA	1,825.38	4,175
14-21-29-514-0000-0970		
PAD: 97 ESCONDIDO UNIT 97		
*****ALTAMONTE TOWN CENTER EAST		
*****PB 65 PGS 55 & 56		
ALTAMONTE TOWN CENTER LLC	79,863.75	4,176
C/O RASH #860-9-146		
14-21-29-525-0000-0010		
PAD: 436 SR		
*****SPRING VALLEY ESTATES		
*****PB 22 PGS 74 & 75		
ABRAHAM-CLARK JANNET & CLARK RAYMOND	2,705.14	4,177
14-21-29-5EV-0B00-0090 (HX)		
PAD: 277 TIGER LILY CT		
CROCKETT TORI	3,151.36	4,178
14-21-29-5EV-0B00-0150 (HX)		
PAD: 300 SPRING VALLEY DR		
-----SEC 15 TWP 21 RNG 29-----		
SOUTHLAND EXECUTIVE CENTR LC & MILLER ROBERT E TR ET AL	4,613.44	4,179
15-21-29-300-0170-0000		
PAD: MONTGOMERY EXECUTIVE CNTR		
AINSWORTH DAVID	77.04	4,180
15-21-29-300-032D-0000		
PAD: NORTHWESTERN BLVD		
*****GOLDIE MANOR 2ND ADD		
*****PB 14 PG 10		
SLUE JOYCE & DONALD	1,247.90	4,181
15-21-29-501-0000-0860 (HX)		
PAD: 221 JAY DR		
*****GOLDIE MANOR 1ST ADD		
*****PB 13 PG 89		
VALDES MIRELLA	1,637.28	4,182
15-21-29-502-0000-0470		
PAD: 165 JAY DR		
RIVERA MICHAEL	2,064.79	4,183
15-21-29-502-0000-0520		
PAD: 105 JOANNE CT		
LUNA MARIO O	851.73	4,184
15-21-29-502-0000-0670 (HX)		
PAD: 147 RONNIE DR		
PERMAN RICHARD & MELISSA	1,831.65	4,185
15-21-29-502-0000-0690		
PAD: 140 RONNIE DR		
*****GOLDIE MANOR		
*****PB 13 PG 71		
VARGAS ADA M & MERCADO IRMA	1,660.93	4,186
15-21-29-503-0000-0060		
PAD: 202 GERRY DR		
BRUNN VALERIE J	1,665.54	4,187
15-21-29-503-0000-0190		
PAD: 124 RONNIE DR		
FONTAINE RAYNALD & RINA	885.17	4,188
15-21-29-503-0000-0210		
PAD: 132 RONNIE DR		
FIVERA MIGUEL & MARIA V	1,797.63	4,189
15-21-29-503-0000-0270		
PAD: 109 GERRY DR		
*****SHADY OAKS		
*****PB 11 PG 24		
MC KENNA MICHAEL JR & MC KENNA EDWARD JR	2,422.81	4,190
15-21-29-505-0000-0530		
PAD: 158 EILEEN AVE		
*****LONG VIEW HEIGHTS		
*****PB 12 PG 9		
MONTGOMERY 197 INC	650.77	4,191
15-21-29-507-0000-00A0		
PAD: MONTGOMERY RD		
LOT A (LESS E 120 FT & W 25 ...		
*****WEATHERSFIELD 2ND ADD		
*****PB 12 PGS 102 & 103		
THOMPSON VICTORIA & GITLES ROSE	1,047.19	4,192
15-21-29-509-1500-0170 (HX)		
PAD: 506 TULANE DR		
RAMOS CINDY	672.28	4,193
15-21-29-509-1700-0340 (HX)		

NAME-PARCEL NUMBER	TAXES DUE	SEC. #
PAD: 594 CLEMSON DR		
DIAZ MICHAEL	1,480.40	4,194
15-21-29-509-2000-0100 (HX)		
PAD: 572 FORDHAM AVE		
GRISSON CHARLIE & JOHNNIE & GRISSON CHARLIE JR	1,440.67	4,195
15-21-29-509-2300-0010 (HX)		
PAD: 691 COLGATE DR		
TWILLMAN VIRGIL E & JOY M	1,208.07	4,196
15-21-29-509-2500-0010 (HX)		
PAD: 697 LA SALLE DR		
HAMEL KEITH L & KATHERINE K	1,606.11	4,197
15-21-29-509-2500-0100 (HX)		
PAD: 629 LA SALLE DR		
WARD BRANDON	1,359.63	4,198
15-21-29-509-2500-0170 (HX)		
PAD: 614 STANFORD DR		
MANGUM WANDALE & RICE EUGENE D	1,307.32	4,199
15-21-29-509-2700-0160 (HX)		
PAD: 388 NORTHWESTERN AVE		
*****WEATHERSFIELD 1ST ADD		
*****PB 12 PGS 66 & 67		
ROMERO NORBERTO D	2,057.00	4,200
15-21-29-510-0100-0120		
PAD: 352 E TULANE DR		
JACOBS SHARI G	1,658.54	4,201
15-21-29-510-0100-0140		
PAD: 340 E TULANE DR		
BRANSON GERALDINE & BRANSON JAMES	556.14	4,202
15-21-29-510-0200-0060 (HX)		
PAD: 377 TULANE DR		
HERNANDEZ ARNIM	954.67	4,203
15-21-29-510-0200-0360 (HX)		
PAD: 388 NOTRE DAME DR		
FUNDORA ANTONIO & EMILIA	1,388.99	4,204
15-21-29-510-0300-0140		
PAD: 329 E NOTRE DAME DR		
MAZE ANN M & RICHARD K	1,288.94	4,205
15-21-29-510-0500-0060 (HX)		
PAD: 551 LYNCHFIELD AVE		
VAN HETTEM HELEN	785.59	4,206
15-21-29-510-0500-0240 (HX)		
PAD: 323 CLEMSON DR		
CALLONWAY KATE PER REP	1,544.10	4,207
ESTATE OF SARAH KENT		
15-21-29-510-0800-0040		
PAD: 531 MICHIGAN AVE		
GEIERSBACH ROBERT E & NORMA M	2,004.01	4,208
15-21-29-510-1300-0100		
PAD: 447 W TULANE DR		
OGDEN HOBART D III & ELSIE R	1,053.45	4,209
15-21-29-510-1400-0180 (HX)		
PAD: 406 TULANE DR		
*****SPRING VALLEY FARMS SEC 02		
*****PB 14 PG 59		
KOPPEL CORNELIUS & MARION	4,400.82	4,210
15-21-29-511-0A00-0230		
PAD: 100 PINE NEEDLE LN		
*****SPRING VALLEY FARMS SEC 03		
*****PB 14 PG 96		
PARSONS DALE H & PATRICIA G	7,517.89	4,211
15-21-29-513-0C00-0190 (HX)		
PAD: 112 CAMPHOR TREE LN		
*****SPRING VALLEY FARMS SEC 10		
*****PB 16 PG 54		
BIERLY JOHN M & SANDRA T	2,921.98	4,212
15-21-29-515-0B00-0180 (HX)		
PAD: 126 HAMLIN T LN		
W 50 FT OF LOT 18 & E 75 FT ...		
*****SPRING OAKS UNIT 6		
*****PB 20 PGS 71 & 72		
WEST LEONORA R & MICHAEL W	2,809.76	4,213
15-21-29-516-0000-0130		
PAD: 612 IRIS ST		
HONEYCUTT ROBERT E	2,549.11	4,214
15-21-29-516-0000-0610		
PAD: 603 IRIS ST		
GARCIA GERMAN V	1,512.64	4,215
15-21-29-516-0000-1010 (HX)		
PAD: 620 N INDIGO RD		
*****MONTGOMERY SQUARE		
*****PB 24 PGS 8 & 9		
HARRIS MOSES & RUBY	524.65	4,216
15-21-29-518-0000-0040 (HX)		
PAD: 506 DERBY DR		
OTTAWAY BONITA S	1,426.44	4,217
15-21-29-518-0000-0350		
PAD: 506 MANSFIELD DR		
KENWORTHY STEPHANE & JANET S	540.19	4,218
15-21-29-518-0000-0830 (HX)		
PAD: 521 BRISTOL DR		
PANARELLO EDMUND	716.75	4,219
15-21-29-518-0000-1040 (HX)		
PAD: 520 PALACE DR		
*****MONTGOMERY WOODS CONDO		
*****PB 25 PGS 97 TO 99		
GONZALEZ-ABREU CELIA	1,603.99	4,220
15-21-29-520-0000-1020		
PAD: 451 S NETHERWOOD CRES UNIT 102		
*****MONTGOMERY CLUB CONDO		
*****ORB 1411 PG 378 & PB 27 PGS 35		
*****PB 36 & PB 30 PGS 23 TO 26		
SILNIK FABIAN D	2,236.57	4,221
15-21-29-523-0000-1200		
PAD: 120 OLIVE TREE CIR UNIT 120		
*****MEKIVA SPRINGS OFFICE PARK		
*****CONDO		
*****ORB 1532 PG 203		
SULLIVAN PATRICK R	1,552.35	4,222
15-21-29-525-0B00-1350		
PAD: 415 MONTGOMERY RD #135		
BETHEL WILLIAM	1,088.40	4,223
15-21-29-525-0C00-1050		
PAD: 409 MONTGOMERY RD #105		
*****ALTAMONTE LANDING		
*****PB 47 PGS 55 & 56		
AYRES MELANIE	1,602.44	4,224
15-21-29-530-0000-0480 (HX)		
PAD: 126 N WEATHERSFIELD AVE		
LOPERA HILDEBRANDO L & FLOR M	1,762.54	4,225
15-21-29-530-0000-0570 (HX)		
PAD: 144 N WEATHERSFIELD AVE		
*****SPRING VALLEY FARMS		
*****PB 14 PG 51		
BELARDO CARMELO & VARGAS-BELARDO JOSEFINA M	3,339.61	4,226
15-21-29-531-0B00-0530 (HX)		
PAD: 602 SPRING VALLEY RD		
*****TRAILWOOD ESTATES SEC 2		
*****PB 18 PGS 12 & 13		
AUGUSTINE WALLACE F	1,196.27	4,227
15-21-29-5DB-0000-2510 (HX)		
PAD: 686 MOSS DR		
*****HEATHERTON VILLAGE UNIT 1		
*****PB 19 PGS 36 & 37		
CLORE JEREMY A	462.71	4,228
15-21-29-5DQ-0000-5080 (HX)		
PAD: 508 HEATHERTON VILLAGE		
NETTLES MICHAEL D	1,447.21	4,229
15-21-29-5DQ-0000-5640		
PAD: 564 HEATHERTON VILLAGE		
MYERS WONDA M	318.53	4,230
15-21-29-5DQ-0000-5680 (HX)		
PAD: 568 HEATHERTON VILLAGE		
NISENBAUM IRA J	524.26	4,231
15-21-29-5DQ-0000-6040 (HX)		
PAD: 604 HEATHERTON VILLAGE		
-----SEC 16 TWP 21 RNG 29-----		
*****FOREST CITY		
*****PB 2 PG 60		
SHEEN THOMAS & SONG DERSHYA	8,263.84	4,232
16-21-29-501-0000-0230		
PAD: 946 W 436 SR		
PT LOTS 23 & 22 DESC AS BEG ...		

NAME-PARCEL NUMBER	TAXES DUE	SEC. #
PARRY BARBARA C & PARRY WILLIAM L	2,910.32	4,233
16-21-29-501-0000-1630		
PAD: 1030 BUNNELL RD		
LOTS 163 & 164 S OF RD + N ...		
S&T PLUMBING SUPPLY INC	8,988.45	4,234
16-21-29-501-0000-1740		
PAD: 1030 SUNSHINE LN		
LOT 174 S OF RD & VACD ST ON S		
*****SAN SEBASTIAN HEIGHTS UNIT 1		
*****PB 15 PGS 88 & 89		
CASH HECTOR	2,829.13	4,235
16-21-29-502-0B00-0030		
PAD: 422 SAN SEBASTIAN PRADO		
YOUNG PETER & PATRICIA	1,787.01	4,236
16-21-29-502-0D00-0170 (HX)		
PAD: 650 CORTEZ CIR		
*****SAN SEBASTIAN HEIGHTS UNIT 2		
*****PB 16 PG 71		
CARR WILLIAM E & DOROTHY J	1,757.33	4,237
16-21-29-503-0A00-0070 (HX)		
PAD: 407 E ALCAZAR AVE		
IRIZARRY WISSELL	2,321.97	4,238
16-21-29-503-0A00-0140 (HX)		
PAD: 806 CASTILE DR		
BERNBAUM BARBARA S	1,522.90	4,239
16-21-29-503-0B00-0050 (HX)		
PAD: 410 E ALCAZAR AVE		
*****ALTAMONTE VILLAGE 02		
*****ORB 1232 PG 275		
GAVIGAN JOSEPH D & GAVIGAN PEGGIE	900.31	4,240
16-21-29-504-0500-5130		
PAD: 513 E SAN SEBASTIAN CT		
UNIT 513 BLDG 500 ALTAMONTE ...		
RIVERA CARLOS & BONILLA ALICIA	893.66	4,241
16-21-29-504-0600-6130		
PAD: 613 E SAN SEBASTIAN CT		
UNIT 613 BLDG 600 ALTAMONTE ...		
HASHIMOTO EIGORO & MARIE B	1,029.88	4,242
16-21-29-504-0600-6160		
PAD: 616 E SAN SEBASTIAN CT		
UNIT 616 BLDG 600 ALTAMONTE ...		
*****ALTAMONTE VILLAGE 01		

NAME-PARCEL NUMBER	TAXES DUE	SEQ. #
GREGORY KAREN J LIFE EST (GREGORY CIAMA) 17-21-29-509-0000-0020 PAD: 907 S BEAR LAKE RD *****BEVERLY TERRACE DEDICATED *****AS MIRROR LAKE FIRST ADD *****PB 11 PGS 50 + 51	1,987.05	4,267
TINKES ELEANOR R & ROLAND P 17-21-29-511-0000-0030 (HX) PAD: 3706 MIRROR LAKE DR LOT 3 (LESS E 32 FT) BLK A	1,494.56	4,268
MC ARTHUR THOMAS D LIFE EST (MCARTHUR T & M TRS) 17-21-29-511-0000-0040 (HX) PAD: 1106 HENRY ST LOT 4 (LESS S 10 FT OF W 135 ...	1,761.64	4,269
LLAMIO BEATRIZ 17-21-29-511-0000-0080 PAD: 1004 S OAK LN LOT 8 + BEG NW COR LOT 9 RUN ...	1,999.51	4,270
DILDAY JEREMY J & SHANNON M 17-21-29-511-0000-0110 (HX) PAD: 3619 LAKE SNORE DR *****BEAR LAKE HILLS *****PB 13 PG 37	1,720.42	4,271
MASON CLAUDINE 17-21-29-512-0000-0280 (HX) PAD: 3606 ANNA DR	738.55	4,272
WIGGINS LAVON A & REBECCA A 17-21-29-512-0000-0740 (HX) PAD: 1217 GAIL ST	577.58	4,273
GLANVILLE NEVILLE WE 17-21-29-512-0000-0760 PAD: 1225 GAIL ST *****MELODY ACRES *****PB 12 PG 6	1,608.24	4,274
HASLACKER SHIRLEY & RODRIGUEZ MARITZA G 17-21-29-514-0000-0040 (HX) PAD: 1515 MELODY LN *****PENDLETON SUBD *****PB 11 PG 37	1,164.60	4,275
BURNETT EDNA 17-21-29-516-0000-0090 (HX) PAD: 2624 GROVE AVE *****FOREST LAKE HEIGHTS *****PB 9 PG 88	349.78	4,276
BENSON MARGARET M 17-21-29-517-0000-0070 (HX) PAD: 1271 W FOREST LAKE DR N 128 FT OF E 93 FT OF LOT 7	176.50	4,277
BENSON MARGARET M 17-21-29-517-0000-007A PAD: 1277 W FOREST LAKE DR LOT 7 (LESS N 128 FT OF E 93 ... *****PEARL LAKE HEIGHTS BLK 6 *****PB 8 PG 50	408.42	4,278
SADRI PARAMARZ TRUSTEE 17-21-29-518-0000-0070 PAD: 1101 PEARL VIEW DR *****CIMARRON GROVES *****PB 31 PGS 56 & 57	2,638.09	4,279
DAUMEN BRUCE G & PATRICIA A 17-21-29-521-0000-0040 PAD: 1232 GINA CT LOT 4 (LESS BEG SW COR RUN N ...	1,277.07	4,280
DAUMEN BRUCE G & PATRICIA A 17-21-29-521-0000-004A PAD: 1228 GINA CT PT OF LOT 4 DESC AS BEG SW ...	1,277.07	4,281
DAUMEN BRUCE G & PATRICIA A 17-21-29-521-0000-005A PAD: 1223 GINA CT PT OF LOT 5 DESC AS BEG SE ...	1,277.07	4,282
MC KENNA EDWARD M JR 17-21-29-521-0000-0070 (HX) PAD: 1203 GINA CT PT LOT 7 DESC AS BEG NE COR ...	673.50	4,283
MC KENNA EDWARD M JR 17-21-29-521-0000-007A PAD: 1207 GINA CT LOT 7 (LESS BEG NE COR RUN S ... *****PRATT ACRES REPLAT OF *****PB 37 PG 100	1,264.69	4,284
NIEVES GUADALUPE & MARINA 17-21-29-523-0000-0010 PAD: BEAR LAKE RD *****ACADEMY COVE *****PB 43 PGS 91 & 92	500.87	4,285
REID DON C SUITE 850 17-21-29-526-0000-0470 PAD: 211 VARSITY CIR *****PEARL LAKE VILLAS REPLAT *****PB 47 PG 59	4,831.36	4,286
ALBUQUERQUE SEFORA & NUNES WALTER JR 17-21-29-528-0000-0010 PAD: 431 OPAL CT	3,453.49	4,287
SOLAN YACOV 17-21-29-528-0000-0060 PAD: 441 OPAL CT *****BRANTLEY PLACE *****PB 51 PGS 48 & 49	3,382.07	4,288
GONZALEZ ANTONIO G & KELLY L 17-21-29-530-0000-0110 (HX) PAD: 3800 BRANTLEY PLACE CIR	5,729.67	4,289
LEE HI Y & BONG K 17-21-29-530-0000-0170 (HX) PAD: 3768 BRANTLEY PLACE CIR	4,113.00	4,290
MORVAY BRUCE M & MARCIA L 17-21-29-530-0000-0190 (HX) PAD: 3760 BRANTLEY PLACE CIR	4,856.42	4,291
HADDAD GEORGE R & KAREN P 17-21-29-530-0000-0530 (HX) PAD: 3871 BRANTLEY PLACE CIR	4,246.92	4,292
THEVENIN HENRY & MAGALIE 17-21-29-530-0000-0540 PAD: 3875 BRANTLEY PLACE CIR *****CAMERON GROVE *****PB 53 PGS 85 THRU 87	6,694.49	4,293
PROBEN THOMAS E 17-21-29-531-0000-0010 PAD: 1300 HOLLY GLEN RUN	4,810.01	4,294
KNORR STEVEN D & JEAN R 17-21-29-531-0000-0270 (HX) PAD: 1404 HOLLY GLEN RUN	2,169.33	4,295
PARAMAN PAUL & MARY & PARAMAN PAUL J JR 17-21-29-531-0000-0490 PAD: 1303 MEGAN WAY	3,559.70	4,296
YOON SANG H & YOON CHUL H 17-21-29-531-0000-0540 (HX) PAD: 3878 AIDEN PL	2,329.24	4,297
SMITH RICHARD A & SHARI J 17-21-29-531-0000-0750 (HX) PAD: 1325 HOLLY GLEN RUN	2,810.84	4,298
HALTER JOHNNY D & DAWN L 17-21-29-531-0000-0920 (HX) PAD: 3851 AIDEN PL *****BALLENTINE *****PB 57 PG 24 *****ALL 17-21-29-5BG-0000-0360,	2,208.26	4,299
KIM KYUNG H & PARK HEZ K 17-21-29-532-0000-0080 (HX) PAD: 1345 BALLENTINE PL	5,633.58	4,300
TILLEY JOSEPH E III 17-21-29-532-0000-0170 (HX) PAD: 1309 BALLENTINE PL *****MC NEILS ORANGE VILLA *****PB 2 PG 99	3,473.10	4,301
MURPHY EDWARD H 17-21-29-5BG-0000-01A0 PAD: 1604 S BEAR LAKE & 1606 N PT OF LOTS A1 A2 & A3 DESC ...	4,800.45	4,302
BOGHOS JAMES G & JENNIFER 17-21-29-5BG-0000-022B	7,943.79	4,303

NAME-PARCEL NUMBER	TAXES DUE	SEQ. #
PAD: 1411 BALMY BEACH DR S 125 FT OF N 225 FT OF LOT 22		
MARINARO ANTHONY 17-21-29-5BG-0000-028B (HX) PAD: 9000 OVERLAND RD S 150 FT OF E 75 FT OF W 250 ...	964.27	4,304
A SONG INC 17-21-29-5BG-0000-028I PAD: 9920 OVERLAND RD N 200 FT OF S 900 FT OF LOT ...	6,153.22	4,305
KAZMIER POLLY A & GREGORY R 17-21-29-5BG-0000-029C (HX) PAD: 3625 E BONNIE DR S 1/4 OF LOT 29 (LESS W 183 ...	6,327.74	4,306
NIEVES GUADALUPE & MARINA 17-21-29-5BG-0000-037D PAD: S BEAR LAKE RD PT LOT 37 DESC AS BEG 266 FT ...	144.70	4,307
IVEY MICHAEL A 17-21-29-5BG-0000-042I (HX) PAD: 1320 MC NEIL RD E 100 FT OF S 240 FT OF W ...	851.15	4,308
HENDRY FREDRICK L & ANNETTE L 17-21-29-5BG-0000-050A (HX) PAD: 3952 MC NEIL RD BEG 464.07 FT E OF NW COR ...	2,493.70	4,309
MC CANN PATRICK 17-21-29-5BG-0000-059H (HX) PAD: 520 1ST AVE S 100 FT OF N 300 FT OF LOT ...	870.65	4,310
BAUMAN DOUGLAS W 17-21-29-5BG-0000-0780 (HX) PAD: 5228 CUB LAKE DR W 135 FT OF E 285 FT OF LOT ...	1,411.60	4,311
KEMMERER JOSEPH E JR & ROSE E 17-21-29-5BG-0000-079K (HX) PAD: 5430 CUB LAKE DR E 114.3 FT OF W 547 FT OF W ...	1,992.89	4,312
HAMILTON JONATHAN D & DAMA B 17-21-29-5BG-0000-079L (HX) PAD: 5426 CUB LAKE DR W 20 FT OF E 115 FT & S 219 ...	2,154.98	4,313
BUCK DALE C & NANCY A 17-21-29-5BG-0000-19AD (HX) PAD: 10010 S BEAR LAKE RD	2,846.45	4,314
SMITH JOHN R 17-21-29-5BG-0000-26AD (HX) PAD: 9928 BEAR LAKE RD S 1/2 OF LOT 26A & ALL LOT ...	2,517.91	4,315
MAXWELL CAROLYN P 18-21-29-300-006A-0000 (HX) PAD: 3507 OLETHA DR *****TRIM ACRES *****PB 10 PG 38	1,780.86	4,316
JORGENSEN GRACE & JORGENSEN GUILIERMO JR 18-21-29-501-0000-0040 (HX) PAD: 801 BILL DOT DR *****GLEAVES SUBD *****PB 8 PG 73	739.16	4,317
OLIVEIRA HILDA M 18-21-29-502-0A00-0020 (HX) PAD: 904 S BEAR LAKE RD E 1/2 OF LOT 2 (LESS W 5 FT) ...	1,452.46	4,318
WILLIAMS CHRISTOPHER 18-21-29-502-0D00-0030 (HX) PAD: 3507 GLEAVES CT	1,503.85	4,319
JACKSON JOSEPH H & JOYCE H 18-21-29-502-0D00-0100 (HX) PAD: 3410 GLOCCA MORRA DR LOT 10 + W 4 FT OF LOT 11 ...	1,369.79	4,320
JACKSON JOSEPH H & JOYCE H 18-21-29-502-0D00-0110 PAD: GLOCCA MORRA DR LOT 11 (LESS W 4 FT) BLK D	387.86	4,321
*****LYNWOOD *****PB 12 PGS 71 72 & 73		
HAMBY RACHEL L & HAMBY GREGORY 18-21-29-503-0000-0750 PAD: 3205 CURTIS DR	1,570.99	4,322
STARLING CLIFTON M & SHERRY L 18-21-29-503-0000-0940 (HX) PAD: 1222 LYNWOOD AVE *****LESDALE MANOR *****PB 11 PG 89	302.90	4,323
MUGUERZA AMILCAR & MARTINEZ PILAR 18-21-29-504-0000-0310 (HX) PAD: 703 VIRGINIA LN	1,510.09	4,324
HARRY RICHARD D & JEAN M 18-21-29-504-0000-0360 (HX) PAD: 3302 CHADWICK RD *****PARADISE POINT 4TH SECTION *****PB 11 PG 90	1,134.02	4,325
MACE DONALD A & BARBARA K 18-21-29-505-0B00-0010 (HX) PAD: 2937 PINE AVE	812.74	4,326
SCULLY PATRICK J JR & CAROLYNN 18-21-29-505-0B00-0030 (HX) PAD: 2929 PINE AVE *****PARADISE POINT 1ST SEC *****PB 8 PG 80	1,183.77	4,327
GRACIANI JUDY & GRACIANI MARISOL L ET AL 18-21-29-506-0B00-0030 (HX) PAD: 1223 E FLORAL WAY	1,739.57	4,328
ELZINGA JAMES L & JULIA A 18-21-29-506-0E00-0170 PAD: HIBISCUS LN	118.14	4,329
ELZINGA JAMES L & JULIA A 18-21-29-506-0E00-0180 PAD: S BALMY BEACH DR LOT 18 (LESS S 45 FT) BLK E	195.92	4,330
DHILLON TEJINDER S & CYNTHIA 18-21-29-506-0E00-0190 (HX) PAD: 1312 S BALMY BEACH DR LOT 19 (LESS N 45 FT) & ALL ... *****PARADISE POINT 3RD SEC *****PB 9 PG 74	1,425.57	4,331
PULLIN JAMES C & CHERYL A 18-21-29-507-0B00-0080 (HX) PAD: 1502 FLORAL WAY	1,135.34	4,332
DUNSON DAVID F & ANNE S 18-21-29-507-0B00-0120 (HX) PAD: 1526 S FLORAL WAY *****PARADISE POINT 2ND SEC *****PB 9 PG 18	1,554.71	4,333
LATUSCHA LINDA A 18-21-29-509-0200-0090 PAD: 1626 FRANCES DR LOT 9 TRACT 2 *****NEALS BAY POINT *****PB 7 PG 74	1,637.65	4,334
FIGARO MARK A 18-21-29-511-0000-0010 (HX) PAD: 1445 BALMY BEACH DR *****SUNSET SHORES *****PB 7 PG 94	6,689.54	4,335
SPEHN GREG C & SPEHN LESA K 18-21-29-513-0000-0080 (HX) PAD: 1329 BALMY BEACH DR *****SUNSET BEACH *****PB 8 PG 19	4,857.04	4,336
ANDREWS MICHAEL E & KATHLEEN C 18-21-29-514-0000-0050 (HX) PAD: 3105 HOLIDAY AVE LOT 5 (LESS E 10 FT & N 200 ... *****GUERNSEY SURVEY FOR FRANK *****D *****DB 99 PG 326	2,620.01	4,337
MEMO ELMER & GLADYS 18-21-29-515-0000-004E PAD: 3217 HOLIDAY AVE LOT 4 N OF RD (LESS N 554.92 ... *****HOLIDAY BEAR LAKE SUBD *****MO 2	2,136.64	4,338

NAME-PARCEL NUMBER	TAXES DUE	SEQ. #
*****PB 4 PG 46		
WHITE LOUIE F & JILL W 18-21-29-518-0000-0780 (HX) PAD: 3541 HOLIDAY AVE LOT 78 (LESS N 12 FT) & ALL ... *****BEAR LAKE MANOR *****PB 11 PG 79	2,066.47	4,339
CARTER BARBARA J 18-21-29-519-0A00-0120 PAD: 3530 SHIRLEY DR	1,485.40	4,340
BLEVINS GREG & DARLA 18-21-29-519-0B00-0180 PAD: 3529 SHIRLEY DR	1,904.07	4,341
JOHNSON JUDY L 18-21-29-519-0B00-0210 (HX) PAD: 1254 BEAR LAKE RD *****LYNWOOD REVISION *****PB 16 PG 33	1,086.06	4,342
WALSH CHRISTOPHER J 18-21-29-522-0B00-0180 (HX) PAD: 1115 MARTEX DR	1,199.98	4,343
PROENZA RONALDO M & MAHIQUEZ ROSA 18-21-29-522-0C00-0080 (HX) PAD: 3233 TIMOTHY ST	1,489.69	4,344
SHIELDS MARK & NICHOLE 18-21-29-522-0C00-0160 (HX) PAD: 3202 CAULFIELD ST	1,620.58	4,345
HUD C/O SE ALLIANCE OF FORECLOSURE 18-21-29-522-0D00-0100 PAD: 1021 MARTEX DR	2,577.00	4,346
KLEIN KEVIN D & PRISCILLA 18-21-29-522-0D00-0290 (HX) PAD: 3205 CAULFIELD ST	1,210.90	4,347
GALLAGHER ELIZABETH 18-21-29-522-0F00-0100 (HX) PAD: 1039 JEROME WAY	1,171.65	4,348
CIRELLI EMILIO & SCOFIELD KELLY & BENSON WILLIAM J TRS 18-21-29-522-0H00-0000 PAD: SEMINOLE DR BLK H (LESS W 115.02 FT)	1,072.71	4,349
CROWDER ROBERT I 18-21-29-522-0I00-0050 (HX) PAD: 1062 MARTEX DR	1,560.08	4,350
HUTTO WAYNE B JR & CAROLYN H 18-21-29-522-0I00-0100 (HX) PAD: 1040 MARTEX DR *****BEL AIRE HILLS UNIT 1 *****PB 22 PGS 7 & 8	985.23	4,351
SANDERS KENNETH & MARY 18-21-29-523-0000-0250 (HX) PAD: 3054 SUMANNEE CT	203.46	4,352
THOMPSON DAVID 18-21-29-523-0000-0570 PAD: 3144 S ORLEANS WAY	1,964.72	4,353
HENNEHANN NIMROD & ABIGAIL 18-21-29-523-0000-0750 (HX) PAD: 3024 N ORLEANS WAY	1,245.19	4,354
CAMACHO JOSE & CARMEN 18-21-29-523-0000-0900 PAD: 3031 ANASTASIA CT	2,055.48	4,355
ANASTASIA LIVING TRUST 18-21-29-523-0000-0940 PAD: 3046 ANASTASIA CT *****BEL AIRE HILLS UNIT 2 *****PB 22 PGS 89-90	2,248.20	4,356
VERZEN NATHANIEL III & FULLER-VERZEN ANTONIETTE A 18-21-29-524-0000-0990 (HX) PAD: 3055 N WINDCHIME CIR	1,328.48	4,357
GOODELL SHARON F 18-21-29-524-0000-1230 PAD: 1042 BRANCHWOOD DR	2,101.10	4,358
HARDING BARBARA A 18-21-29-524-0000-1380 (HX) PAD: 3127 E WINDCHIME CIR	1,800.34	4,359
JAMAL AKBER M 18-21-29-524-0000-1570 PAD: 3015 N WINDCHIME CIR	2,177.08	4,360
HEART NORBERT K & BEVERLY M 18-21-29-524-0000-1660 PAD: 3178 W WINDCHIME CIR	2,319.62	4,361
SO VERLINA M 18-21-29-524-0000-1810 (HX) PAD: 3058 N WINDCHIME CIR	364.28	4,362
NAPIER ROSALIND 18-21-29-524-0000-1870 (HX) PAD: 3179 TOBAGO CT *****BEL AIRE HILLS UNIT 3 *****PB 24 PGS 37 & 38	213.74	4,363
WOODSON DAVID N & MYLITZA 18-21-29-525-0000-2610 (HX) PAD: 2905 S BERMUDA AVE	1,489.56	4,364
GOVAN PATRICIA 18-21-29-525-0000-2810 (HX) PAD: 808 LARGO CT	439.09	4,365
LOOMIS WISNER TRUSTEE FBO 18-21-29-525-0000-2930 (HX) PAD: 2700 DORADO CT	1,441.37	4,366
NEW DEREK & KAREN 18-21-29-525-0000-3160 (HX) PAD: 2942 S BERMUDA AVE *****HUNTINGTON HILLS *****PB 26 PG 23	1,311.08	4,367
GARCIA ROBERT A 18-21-29-526-0000-0050 (HX) PAD: 2816 CHARMONT DR	2,021.81	4,368
BATTLE JOSEPH A & LINDA G 18-21-29-526-0000-0270 (HX) PAD: 1025 ST CROIX AVE	1,656.55	4,369
HOLTZCLAW JOSEPH R & BARBARA A 18-21-29-526-0000-0360 (HX) PAD: 1052 ST CROIX AVE *****SEC 19 TWP 21 RNG 29----- *****BEAR LAKE ESTATES *****PB 12 PG 95 *****PENDLETON STEPHANIE S & WILLIAM T 19-21-29-501-0000-0540 (HX) PAD: 6134 LINNEAL BEACH DR	1,409.42	4,370
BENTLEY CHRISTOPHER 19-21-29-501-0000-0550 PAD: 6130 LINNEAL BEACH DR *****BEAR LAKE HEIGHTS *****PB 8 PG 99	2,399.38	4,372
RODRIGUEZ GABRIELA & FRANCESCHINI RAFAEL 19-21-29-502-0000-029A PAD: 9430 SOMBRERO AVE S 100 FT OF N 200 FT OF E ... *****BEAR LAKE HEIGHTS REPLAT *****LOTS 29 + 30 *****PB 10 PG 2	1,602.83	4,373
STEFFENSON LEONARD L JR & JUDY 19-21-29-503-0B00-0010 (HX) PAD: 6626 BEAR LAKE TER *****HI-ALTA LITTLE ACRES *****PB 4 PG 54	1,440.83	4,374
OLIVEIRA MANUEL R & HILDA M 19-21-29-504-0C00-0070 PAD: CENTER ST LOTS 7 + 10 (LESS RD) BLK C *****BEAR LAKE HEIGHTS BLK C *****PB 10 PG 20	491.39	4,375
GREEN LARRY J & ALECIA 19-21-29-505-0000-0030 (HX) PAD: 9414 FLORENCE AVE	1,833.61	4,376
MAC ISAAC IRENE C & NEMETS LINDA D 19-21-29-505-0000-0060 (HX) PAD: 9408 FLORENCE AVE N 1/2 OF LOT 6 BLK C BEAR ...	1,041.08	4,377
MC ROBBIE CAROLYN M & MC ROBBIE CAROLYN M TRUSTEE 19-21-29-505-0000-0140 (HX) PAD: 9409 FLORENCE AVE	790.62	4,378

NAME-PARCEL NUMBER	TAXES DUE	SEC. #
*****JANSEN SUBD	*****	
*****PB 11 PG 57	*****	
EXUM C THOMAS	7,054.78	4,379
19-21-29-506-0000-0020		
PAD: 6007 LINNEAL BEACH DR		
NUNN NANCY L A PER REP FOR EST	1,908.06	4,380
OF VIRGINIA E ANDERSON		
19-21-29-506-0000-0220		
PAD: 6024 LINNEAL BEACH DR		
*****PARRINSONS SUBD	*****	
*****PB 8 PG 37	*****	
KOPEC SUSAN L	2,017.09	4,381
19-21-29-507-0000-0070 (HX)		
PAD: 9517 BEAR LAKE CIR		
WALLACE CRAIG R	4,272.20	4,382
19-21-29-507-0000-0080 (HX)		
PAD: 9511 BEAR LAKE CIR		
*****WILLOW ACRES	*****	
*****PB 16 PG 77	*****	
GERMINO MATTHEW D & TRACIE L	1,903.75	4,383
19-21-29-510-0000-0030 (HX)		
PAD: 6023 ANDELE CT		
*****MORGAN PLACE	*****	
*****PB 43 PG 35	*****	
AULTMAN MATTHEW & MEREDITH	2,552.20	4,384
19-21-29-513-0000-0120 (HX)		
PAD: 6214 COURTNEY CV		
*****BEAR LAKE WOODS PH 2	*****	
*****PB 48 PG 9	*****	
MARTIN JAMES B & BETTY J	2,479.03	4,385
19-21-29-515-0000-0460 (HX)		
PAD: 6013 JESSICA DR		
*****ORANGE BLOSSOM BUSINESS CENTER	*****	
*****PB 50 PG 72	*****	
WINGO GUY	965.57	4,386
19-21-29-516-0000-0030		
WINGO GUY	1,303.98	4,387
19-21-29-516-0000-0040		
WINGO GUY	1,104.91	4,388
19-21-29-516-0000-0050		
-----SEC 20 TWP 21 RNG 29-----		
CONFIDENTIAL PER STATUTES	181.45	4,389
119.07(03)(I) CID# 245		
20-21-29-300-005A-0000 (HX)		
VHLEN SIDNEY L III TRUSTEE	228.94	4,390
FBO		
20-21-29-300-008D-0000		
*****LAVADA COURT	*****	
*****PB 8 PG 56	*****	
WALKER THOMAS & JANICE A	129.66	4,391
20-21-29-501-0000-0050		
PAD: 1123 PINE ST		
WALKER THOMAS & JANICE A	215.06	4,392
20-21-29-501-0000-0060 (HX)		
PAD: 1127 PINE ST		
*****ORANGE VILLA HEIGHTS	*****	
*****PB 12 PG 22	*****	
VOSILLA JOHN & CIARELLI	1,507.37	4,393
EMILIO & SCOFIELD KELLY ET AL		
20-21-29-503-0000-009A		
PAD: 551 QUAIL AVE		
W 70 FT OF LOT 9 + W 70 FT ...		
MADDEN RUTH H	625.89	4,394
20-21-29-503-0000-0150 (HX)		
PAD: 591 QUAIL AVE		
*****ADELL PARK	*****	
*****PB 9 PG 48	*****	
BUNDY MICHAEL C & MARGARET S	652.81	4,395
20-21-29-504-0A00-0020		
PAD: 5325 PINEVIEW WAY		
BAUMAN DOUGLAS W	1,453.68	4,396
20-21-29-504-0A00-0060 (HX)		
PAD: 5305 PINEVIEW WAY		
*****COUNTRY CREEK THE TRAILS AT	*****	
*****PB 29 PGS 9 TO 11	*****	
RUSSO CATHY & JASON	2,449.77	4,397
20-21-29-506-0000-0330		
PAD: 1289 BLUEBERRY CT		
SOUZA JOSEPH R & JOANNE	1,524.47	4,398
20-21-29-506-0000-0870 (HX)		
PAD: 949 CINNAMON CT		
*****COUNTRY CREEK THE GLENS AT	*****	
*****PB 29 PGS 12 TO 14	*****	
YOVAISH DOUGLAS J	1,248.42	4,399
20-21-29-507-0000-0550 (HX)		
PAD: 1264 LEATHERWOOD DR		
LOTS 55 & 56 THE GLENS AT ...		
*****COUNTRY CREEK SOUTHRIDGE AT	*****	
*****PB 32 PGS 33 TO 35	*****	
GOODMAN EARL M & RACHAEL	1,396.34	4,400
20-21-29-508-0000-0330 (HX)		
PAD: 1230 PINE NEEDLE CT		
NESTOR ANDREW & MELODY	1,905.87	4,401
20-21-29-508-0000-0400 (HX)		
PAD: 939 SOUTHRIDGE TRL		
BRADY STEVEN G & PAMELA P	1,497.69	4,402
20-21-29-508-0000-0480 (HX)		
PAD: 1219 WOODRIDGE CT		
REINER GEORGE J & PAULA R	1,834.01	4,403
20-21-29-508-0000-0580 (HX)		
PAD: 1232 WOODRIDGE CT		
*****ROYAL ESTATES	*****	
*****PB 40 PGS 58 & 59	*****	
BECK ROBERT A & KAREN S	2,523.14	4,404
20-21-29-511-0000-0140 (HX)		
PAD: 1510 ROYAL CIR		
*****COUNTRY CREEK FOREST EDGE	*****	
*****UNIT I	*****	
*****PB 41 PGS 66 THRU 68	*****	
HART RANDALL D & JANICE K	3,012.46	4,405
20-21-29-514-0000-0200		
PAD: 1339 BLACK WILLOW TRL		
DEPALMA JOHN A & CATHERINE Z	1,982.44	4,406
20-21-29-514-0000-0530 (HX)		
PAD: 1329 AMERICAN ELM DR		
LEROUX ANDREW R & MITZI M	2,656.79	4,407
20-21-29-514-0000-0560 (HX)		
PAD: 1352 SASSAFRAS AVE		
FORMAN MARK E	3,593.44	4,408
20-21-29-514-0000-0580		
PAD: 1348 SASSAFRAS AVE		
*****COUNTRY CREEK FOREST EDGE	*****	
*****UNIT III	*****	
*****PB 45 PGS 47 & 48	*****	
RANDALL BRYAN C & LISA J	2,348.39	4,409
20-21-29-516-0000-0040 (HX)		
PAD: 1401 BLACK WILLOW TRL		
*****HEATHER GLEN	*****	
*****PB 59 PGS 55 & 56	*****	
*****PRNT 17-21-29-5BG-0000-0580	*****	
SMITH TINA M & TIMOTHY	4,915.82	4,410
20-21-29-523-0000-0150 (HX)		
PAD: 501 HEATHEROAK CV		
*****COUNTRY CREEK WOODLAND TERRACE	*****	
*****AT	*****	
*****PB 33 PGS 96 TO 98	*****	
POOLE JOHN & ROXIE	2,890.62	4,411
20-21-29-5JD-0000-0370 (HX)		
PAD: 1143 WOODLAND TRL		
CASH JOHN P & VIRIYA	2,316.20	4,412
20-21-29-5JD-0000-0390 (HX)		
PAD: 1139 WOODLAND TERRACE TRL		
-----SEC 21 TWP 21 RNG 29-----		
MC DANIEL ANNIE R	990.66	4,413
21-21-29-300-0200-0000 (HX)		
PAD: 718 ARLETTA ST		
MC DANIEL ANNIE R	2,900.65	4,414
21-21-29-300-020A-0000		
PAD: 774 ARLETTA		
CLARK RONALD	1,309.92	4,415
21-21-29-300-0270-0000		
PAD: 9410 ALBEMARLE RD		
*****OAKLAND HILLS	*****	
*****PB 13 PG 64	*****	
MARSHALL LEE R & ETHEL	527.85	4,416
21-21-29-501-0000-0080 (HX)		
PAD: 752 OAKLAND DR		
ATEM CHERYL S C	420.69	4,417
21-21-29-501-0000-0260 (HX)		

NAME-PARCEL NUMBER	TAXES DUE	SEC. #
PAD: 637 ENCINO WAY		
FRANCOIS MARIE I & ESAIE	510.77	4,418
21-21-29-501-0000-0300 (HX)		
PAD: 673 ENCINO WAY		
LOT 30 + PT OF LOT 31 BEG SW ...		
WATKINS WILLIAM R &	1,405.20	4,419
BRATTON VALERIE D		
21-21-29-501-0000-0310		
PAD: 679 ENCINO WAY		
LOT 31 (LESS PT OF LOT 31 ...		
BLANCO BASILIO M & LAUDELINA J	1,233.89	4,420
21-21-29-501-0000-0510		
PAD: 707 OAKLAND WAY		
GOMEZ GERZOM & ELIZABETH	951.31	4,421
21-21-29-501-0000-0570 (HX)		
PAD: 741 OAKLAND DR		
REESE KAREN &	766.29	4,422
WELLS JOHN C II		
21-21-29-501-0000-0610 (HX)		
PAD: 765 OAKLAND DR		
BARKER JAMES E	812.57	4,423
21-21-29-501-0000-0940 (HX)		
PAD: 619 DURANGO WAY		
HENEGAR DONNA & LARRY	750.93	4,424
21-21-29-501-0000-1360 (HX)		
PAD: 618 CALIENTE WAY		
QUALLS BENITA GREEN	600.20	4,425
21-21-29-501-0000-1590 (HX)		
PAD: 670 ACAPULCA WAY		
*****LAKE LOTUS CLUB 1 A CONDO	*****	
*****PB 30 PGS 14 TO 20	*****	
MATHEWS THOMAS J	533.95	4,426
21-21-29-504-0000-8120 (HX)		
PAD: 1068 LOTUS PKWY #812		
UNIT 812		
MILLER APRILLE R	1,108.25	4,427
21-21-29-504-0000-8350 (HX)		
PAD: 1068 LOTUS PKWY #835		
UNIT 835		
*****LAKE LOTUS CLUB 2 A CONDO	*****	
*****PB 31 PGS 4 THRU 8	*****	
GROVEK STUART	1,624.55	4,428
21-21-29-505-0000-1045		
PAD: 1060 LOTUS PKWY #1045		
UNIT 1045		
*****LAKE LOTUS CLUB 3 A CONDO	*****	
*****PB 31 PGS 33 TO 37	*****	
MARRERO FELIX JR & IVETTE M &	949.06	4,429
MARRERO FELIX SR		
21-21-29-506-0000-2846 (HX)		
PAD: 1036 BONAIRE DR #2846		
UNIT 2846		
*****LAKE LOTUS CLUB 4 A CONDO	*****	
*****PB 31 PGS 62 TO 66	*****	
ROGERS SHARON H	429.79	4,430
21-21-29-507-0000-7230 (HX)		
PAD: 1072 LOTUS COVE #723 CT		
UNIT 723		
SELENICA SHELLY A	999.37	4,431
21-21-29-507-0000-7360 (HX)		
PAD: 1052 LOTUS COVE #736 CT		
UNIT 736		
*****LAKE LOTUS CLUB 5 A CONDO	*****	
*****REPLAT	*****	
*****PB 33 PGS 72 TO 76	*****	
ARROYO LEONOR	536.19	4,432
21-21-29-508-0000-6360 (HX)		
PAD: 1054 LOTUS COVE #636 CT		
UNIT 636 LAKE LOTUS CLUB 5 ...		
*****BRANTLEY TERRACE CONDO PHS 1	*****	
*****THRU 7	*****	
*****ORB 3772 PG 857	*****	
PARMENTER SHARI L	1,496.50	4,433
21-21-29-517-0000-0010 (HX)		
PAD: 581 BRANTLEY TERRACE WAY		
UNIT 1		
PILSON MINNIE B	1,900.07	4,434
#106		
21-21-29-517-0000-0070 (HX)		
PAD: 581 BRANTLEY TERRACE WAY		
UNIT 7		
LALL DEREK	1,529.99	4,435
# 207		
21-21-29-517-0200-0190 (HX)		
PAD: 580 BRANTLEY TERRACE WAY		
CHAPPELL MARIA D G M & ROBERT	1,439.89	4,436
21-21-29-517-0200-0200 (HX)		
PAD: 580 BRANTLEY TERRACE WAY		
VELAZQUEZ JESUS M M &	1,335.10	4,437
SANTIAGO-RODRIGUEZ CARMEN M		
21-21-29-517-0300-0220 (HX)		
PAD: 582 BRANTLEY TERRACE WAY		
HASS JOEL W & JANET E	2,577.29	4,438
#308		
21-21-29-517-0300-0260		
PAD: 582 BRANTLEY TERRACE #308		
SABATINO JOSE A	2,062.93	4,439
#202		
21-21-29-517-0500-0120		
PAD: 584 BRANTLEY TERRACE #12		
BUXTON TIFFANY A	1,800.39	4,440
#26		
21-21-29-517-0500-0260 (HX)		
PAD: 584 BRANTLEY TERRACE #26		
KESILYAS ANNA	1,800.39	4,441
#306		
21-21-29-517-0500-0270 (HX)		
PAD: 584 BRANTLEY TERRACE #27		
UMRAO RAMCHAND	2,348.98	4,442
21-21-29-517-0600-0210		
*****FOREST CROSSINGS	*****	
*****PB 63 PGS 99 & 100	*****	
GATEWAY COMMONS LLC	10,109.74	4,443
21-21-29-519-0000-0020		
PAD: 434 SR		
*****TRAILWOOD ESTATES SEC 1	*****	
*****PB 16 PGS 27 + 28	*****	
RIVERA FELIX E	1,861.28	4,444
21-21-29-5CM-0000-0110		
PAD: 531 BIRCH CT		
CORDI GARY E	177.72	4,445
21-21-29-5CM-0000-0140 (HX)		
PAD: 501 BIRCH CT		
WEEKS VALERIE &	1,215.18	4,446
WEEKS RICKIE		
21-21-29-5CM-0000-0200 (HX)		
PAD: 550 BIRCH CT		
JOHNSON FAYE A	743.96	4,447
21-21-29-5CM-0000-0590 (HX)		
PAD: 700 TRAILWOOD DR		
HAMILTON BERNARD L JR & DEMISE	1,156.44	4,448
21-21-29-5CM-0000-1060 (HX)		
PAD: 571 GROVE CT		
ROBINSON CHARLES E & LYN C	1,545.01	4,449
21-21-29-5CM-0000-1090 (HX)		
PAD: 541 GROVE CT		
COX DORA L	1,937.35	4,450
21-21-29-5CM-0000-1370		
PAD: 502 HICKORY CT		
TESTER RICHARD L JR	856.44	4,451
21-21-29-5CM-0000-1440 (HX)		
PAD: 531 SANDAL CT		
HILL WILMA D PER REP	1,095.33	4,452
ESTATE OF HOWARD VOSS		
21-21-29-5CM-0000-1700 (HX)		
PAD: 649 BALSA DR		

NAME-PARCEL NUMBER	TAXES DUE	SEC. #	NAME-PARCEL NUMBER	TAXES DUE	SEC. #	NAME-PARCEL NUMBER	TAXES DUE	SEC. #
23-21-29-507-0000-0310 (HX) PAD: 816 POINT PLEASANT PL *****SPRING LAKE HILLS *****PB 15 PGS 73 + 74 STRING ALEC E & DEBRA L	4,420.76	4,496	UNIT 136D MONROE OUTREACH MISSION INC 23-21-29-515-0000-146C PAD: 938 LAKE DESTINY RD #146C UNIT 146C	1,090.04	4,534	*****OAK PARK SUBD *****PB 8 PG 68 WEIMER ROBERT F & LINDA A 24-21-29-505-0000-0390 PAD: 803 SPRINGLAKE RD	1,300.18	4,570
23-21-29-508-0A00-0220 (HX) PAD: 215 ROLLINGWOOD TRL *****HIGHRIDGE UNIT 02 *****PB 16 PG 20			RACHEL ALBERT A & LEANNAH T & RACHEL LESLIE A 23-21-29-515-0000-166B PAD: 942 LAKE DESTINY RD #166B UNIT 166B	803.95	4,535	*****DRUID HILLS ESTATES *****1ST ADD *****PB 11 PG 42 OLIVER CAROLEA 24-21-29-507-0800-0040 PAD: 1030 GREGORY DR	3,134.07	4,571
POST ANDREW R & TRACY 23-21-29-509-0000-0820 (HX) PAD: 806 LINDENWALD LN *****BARCLAY WOODS 1ST ADD *****PB 17 PG 38	2,198.74	4,497	RAINBOW DREAM REALTY INC 23-21-29-515-0000-178A PAD: 946 LAKE DESTINY RD APT H UNIT 178A	545.96	4,536	MULCRONE JUDY L TRUSTEE FBO JUDY L MULCRONE 24-21-29-507-0800-0070 (HX) PAD: 1060 GREGORY DR	1,329.18	4,572
BUTLER GLENN A & KYLE L 23-21-29-510-0000-0910 (HX) PAD: 403 BROADVIEW AVE BROWN EARL R & KATHLEEN S 23-21-29-510-0000-1350 (HX) PAD: 621 HATTAWAY DR *****ALTA MONTE HEIGHTS *****PB 22 PGS 55-62	1,641.62	4,498	MAYA LUPERCIO 23-21-29-515-0000-180B PAD: 946 LAKE DESTINY RD UNIT UNIT 180B	802.95	4,537	DANIELS DONALD E & SHARI L 24-21-29-508-0G00-0020 (HX) PAD: 641 WOODLEY RD LOT 3 + E 40 FT OF LOT 2 BLK G	1,832.90	4,574
KARAMSINGH CHATTAR & CLOING 23-21-29-512-0000-2050 PAD: 205 DEBORA CT UNIT 205	1,247.40	4,500	BETANCOURT DEBBIE 23-21-29-515-0000-210C (HX) PAD: 954 LAKE DESTINY RD # C UNIT 210C	339.35	4,538	WAGNER WILLIAM G 24-21-29-508-0G00-0120 PAD: 623 WOODLEY RD *****OAKLAND SHORES *****PB 10 PGS 3 + 4	2,459.01	4,575
RIFFEL JOHN C 23-21-29-512-0000-2290 (HX) PAD: 229 DEBORA CT UNIT 229	70.76	4,501	FIROOZ ROSA B 23-21-29-515-0000-214C PAD: 954 LAKE DESTINY RD #214C UNIT 214C	1,090.04	4,539	TOTARO TIMOTHY M 24-21-29-509-0800-0090 (HX) PAD: 508 OAK LN *****NORTHWOOD HEIGHTS *****PB 10 PG 28	1,845.31	4,576
ZAPATA KATHERINE 23-21-29-512-0000-302F PAD: 302 CHEROKEE F CT UNIT 302F	606.15	4,502	DURKET STEVEN L 23-21-29-515-0000-246C PAD: 962 LAKE DESTINY #246C RD UNIT 246C	1,090.04	4,540	DORST GARY R & JENNIFER H 24-21-29-512-0000-0010 PAD: 1590 MAITLAND AVE LOT 1 (LESS S 2 FT)	3,235.73	4,577
DASSO JOSE M 23-21-29-512-0000-306A PAD: 306 CHEROKEE CT # A UNIT 306A	606.15	4,503	*****HIDDEN RIDGE CONDO *****ORB 1357 PG 625 NAVARRO CARLOS A & PAREDES CARMEN E 23-21-29-516-0000-013E PAD: 725 N LAKE #13E BLVD UNIT 13E	1,115.93	4,541	HARTNETT JOHN P 24-21-29-512-0000-0140 (HX) PAD: 180 E FAITH TER	1,126.80	4,578
GOLDBERG GAIL N 23-21-29-512-0000-310B (HX) PAD: 310 CHEROKEE CT #B UNIT 310B	322.93	4,504	CHASE TODD A 23-21-29-516-0000-035J (HX) PAD: 725 S NORTHLAKE BLVD UNIT 35J	280.71	4,543	KENNEDY CAROL L 24-21-29-512-0000-0180 (HX) PAD: 140 E FAITH TER	1,312.21	4,579
YONGE BENJAMIN TRUSTEE FBO 23-21-29-512-0000-310F PAD: 310 CHEROKEE CT #F UNIT 310F	1,072.08	4,505	SMITH RYAN & SMITH SCOTT & PATRICIA 23-21-29-516-0000-041J (HX) PAD: 725 N LAKE #41 BLVD UNIT 41J	583.88	4,544	*****GLEN ARDEN HEIGHTS *****PB 14 PG 46 THIEME KENNETH E & LORI ANN 24-21-29-513-0D00-0050 (HX) PAD: 803 ARLINGTON BLVD	1,446.96	4,580
KISSINGER JOE W JR 23-21-29-512-0000-314D (HX) PAD: 314 CHEROKEE D CT UNIT 314D	76.37	4,506	KLAIR RONALD H 23-21-29-516-0000-047J PAD: 725 N LAKE #47 BLVD UNIT 47J	1,114.93	4,545	*****OAK HARBOUR SEC 2 *****ORB 1014 PG 967 ROBINSON MARION E & GARCIA CONSTANCE R 24-21-29-521-3300-0D00 (HX) PAD: 436 OAK HAVEN DR UNIT D BLDG 33	1,186.85	4,581
LYNCH RONALD 23-21-29-512-0000-314F PAD: 314 CHEROKEE CT F UNIT 314F	606.15	4,507	CURCIO JOHN & THERESA S 23-21-29-516-0000-055E PAD: 725 N LAKE #55 BLVD UNIT 55E	1,114.93	4,546	*****RAMBLEWOOD CONDOMINIUM *****PB 19 PG 54 MARRERO YALITZA 24-21-29-523-0100-0480 (HX) PAD: 892 JONATHAN WAY	520.46	4,582
PINEDA OSCAR & PINEDA JUAN C 23-21-29-512-0000-6470 PAD: 647 NORTHLAKE BLVD UNIT 647	1,115.59	4,508	CRUZ ENRIQUE JR & JOANNA 23-21-29-516-0000-056F (HX) PAD: 725 N LAKE #56 BLVD UNIT 56F	298.79	4,547	BENITEZ GLORIA M 24-21-29-523-0200-14C0 PAD: 677 MELANIE LN *****STONEMOOD *****PB 20 PGS 66 & 67	1,424.88	4,583
GARCIA JOSE A & OLGA C 23-21-29-512-0000-6550 PAD: 655 N LAKE BLVD UNIT 655	1,289.14	4,509	MARZOL JAIME & SANDRA 23-21-29-516-0000-061E (HX) PAD: 725 LAKE BLVD N # 61 UNIT 61E	324.61	4,548	REISINGER CLARK B & KATHY 24-21-29-524-0000-0230 (HX) PAD: 452 PLUMHOLLOW LN EASTMAN WILLIAM K 24-21-29-524-0000-0400 PAD: 448 STONEMOOD LN	4,277.79	4,584
IBERTIS PABLO S & EDECIA 23-21-29-512-0000-6820 PAD: 682 LESLIE CT UNIT 682	1,247.40	4,510	BERNABE ANTONIO & BERNABE MARY D 23-21-29-516-0000-072K (HX) PAD: 725 NORTH LAKE BLVD #72 UNIT 72K	281.71	4,549	*****OAK HARBOUR SEC 3 A CONDO *****ORB 1579 PG 1523 LARSON ELIZABETH M 24-21-29-529-0100-0060 (HX) PAD: 655 OAK HARBOUR DR #201	6,469.91	4,585
*****ALTAMONTE RIDGE *****ORB 1307 PG 270 LINOWSKA LESZEK & ELZBIETA 23-21-29-513-0800-0390 PAD: 605 NORTHLAKE #31 BLVD	769.15	4,511	CALIXTE CHRISTINE 23-21-29-516-0000-079E PAD: 725 LAKE BLVD N #79 UNIT 79E	1,132.84	4,550	*****STONEMOOD *****PB 20 PGS 66 & 67 REISINGER CLARK B & KATHY 24-21-29-524-0000-0230 (HX) PAD: 452 PLUMHOLLOW LN EASTMAN WILLIAM K 24-21-29-524-0000-0400 PAD: 448 STONEMOOD LN	911.78	4,586
GLENN ABBIE 23-21-29-513-1400-0690 (HX) PAD: 605 N LAKE BLVD #67	237.11	4,512	CAVIASCA FILOMENA 23-21-29-516-0000-085E (HX) PAD: 725 NORTH LAKE BLVD #85 UNIT 85E	294.78	4,551	*****OAK HARBOUR SEC 3 A CONDO *****ORB 1579 PG 1523 LARSON ELIZABETH M 24-21-29-529-0100-0060 (HX) PAD: 655 OAK HARBOUR DR #201	1,407.79	4,587
LINOWSKI LESZEK & ELIZABETH 23-21-29-513-1600-0800 PAD: 605 N LAKE #57 BLVD	769.15	4,513	BROOMFIELD MICHAEL E & CAROL M 23-21-29-516-0000-093G (HX) PAD: 725 NORTHLAKE BLVD S #93 UNIT 93G	280.71	4,552	KAMALVAND AHMAD & KHATOONI FARIDEH 24-21-29-529-1000-0040 (HX) PAD: 617 RED OAK CIR #113	1,407.79	4,587
LINOWSKI LESZEK & ELZBIETA 23-21-29-513-1700-0810 PAD: 605 N LAKE #56 BLVD	769.15	4,514	WIXSON DAVID & WIXSON JOSEPH M 23-21-29-516-0000-100U PAD: 220 CHEROKEE #100 CT UNIT 100U	1,115.93	4,553	TERRY DONNA G 24-21-29-529-2400-0060 PAD: 525 OAK #121 TER *****OAK HARBOUR SEC 4 *****ORB 1898 PG 4	2,390.00	4,588
AMAD BISHARA & MOUSA KAMELIA E 23-21-29-513-2000-1000 PAD: 605 NORTH LAKE BLVD APT 7	770.15	4,515	SMITH YOLANDA S 23-21-29-516-0000-113L PAD: 220 CHEROKEE CT # 113 UNIT 113L	1,114.93	4,554	ARTEAGA VIRGINIA 24-21-29-532-1300-0030 (HX) PAD: 672 POST OAK CIR #110 *****OAK SPRINGS *****PB 44 PGS 40 & 41	2,214.54	4,589
*****HATTAWAY RIDGE *****ORB 1316 PG 679 CROOKS MICHAEL L L 23-21-29-514-0500-0260 (HX) PAD: 555 N LAKE #40 BLVD	45.92	4,516	MARTINEZ NARCISO J & ORTIZ CARMEN B 23-21-29-516-0000-118P (HX) PAD: 220 CHEROKEE CT #118 UNIT 118P	379.00	4,555	HODGIN LORI 24-21-29-533-0000-0170 (HX) PAD: 819 WAYNE AVE *****REALVEST BUSINESS CENTRE *****PB 59 PGS 93 - 95	1,963.17	4,590
PETTWAY TREVON 23-21-29-514-0800-0410 PAD: 550 HATTAWAY #19 DR	769.15	4,517	*****SPRING LAKE POINTE *****PB 59 PGS 86 - 88 *****ALL A/4B A/6A A/4E PT A/6 A/4 PEIRCE HOLDING LLC 23-21-29-518-0000-0060 LOT 6 (LESS BEG ELY MOST COR ...	1,114.93	4,554	*****OAK FOREST UNIT 7 *****PB 39 PGS 16 & 17 LADD KENNY M 01-21-30-503-0000-7780 (HX) PAD: 671 CHEOY LEE CIR *****OAK FOREST UNIT 8 *****PB 41 PGS 91 - 94	2,400.97	4,592
TEEL DOROTHY H 23-21-29-514-1400-0730 (HX) PAD: 550 HATTAWAY DR #5	56.57	4,518	ST SURIN MARIE G 23-21-29-516-0000-1800 PAD: 306 BARCLAY AVE *****SEC 24 TWP 21 RNG 29----- AUSTIN WILLIAM & RUTH R 24-21-29-300-0080-0000 (HX) PAD: 524 OAK TER	3,305.18	4,557	MACK T TRUSTEE FBO 01-21-30-504-0000-8540 PAD: 1105 SEAFARER LN GHASSEMZADEH FARVIN 01-21-30-504-0000-9180 (HX) PAD: 1152 O'DAY DR *****TUSKAWILLA OFFICE PARK *****PB 60 PGS 93 & 94 *****ALL 01-21-30-50G-0K00-0000 TUSKAWILLA OFFICE PARK LLC 01-21-30-505-0000-0010 PAD: TUSKAWILLA RD	3,634.40	4,594
WINTER DELINDA J & SHANE 23-21-29-514-1800-0940 PAD: 550 S NORTH LAKE #35 BLVD	769.15	4,519	GUNTER GEORGE M 24-21-29-300-022A-0000 (HX) (.772 AC) *****SOUTH ALTAMONTE HEIGHTS *****PB 4 PG 6 SKURA ROBERT J 24-21-29-501-0800-0080 PAD: 811 BALLARD ST LOTS 8 + 9 BLK B *****OLMSTEAD & MILLER SUBD *****AMENDED PLAT *****PB 5 PG 80	1,009.06	4,559	TUSKAWILLA OFFICE PARK LLC 01-21-30-505-0000-0020 PAD: TUSKAWILLA RD TUSKAWILLA OFFICE PARK LLC 01-21-30-505-0000-0020 PAD: TUSKAWILLA RD TUSKAWILLA OFFICE PARK LLC 01-21-30-505-0000-0030 PAD: TUSKAWILLA RD	3,428.24	4,597
*****DESTINY SPRINGS CONDO *****ORB 1337 PG 1890 SCARDINO SERGIO 23-21-29-515-0000-010C (HX) PAD: 902 LAKE DESTINY RD #10C UNIT 10C	328.71	4,520	RAMSAY ROSE M 24-21-29-502-0E00-0090 (HX) PAD: 816 TURNBULL AVE W 35 FT OF LOT 9 + E 28 FT ... *****STENARTS SUBD *****PB 3 PG 65 HURST LLOYD M JR & EVA M 24-21-29-503-0A00-0120 PAD: 817 PENNSYLVANIA AVE LOTS 12 13 + 14 BLK A	782.31	4,561	WRIGHT MICHAEL S & ROBIN J 01-21-30-5JJ-0000-6030 (HX) PAD: 680 VENTURE CT JOYNER DONALD S & JOSEPHINE 01-21-30-5JJ-0000-6100 (HX) PAD: 694 VENTURE CT BOWERSOX SCOTT & TAMMY 01-21-30-5JJ-0000-6300 (HX) PAD: 688 N ENDEAVOUR DR *****WINDING HOLLOW UNIT 5 *****PB 54 PGS 55 THRU 68 KHOURY ALEXI & ELAINE R 01-21-30-5NY-0000-2970 (HX) PAD: 1215 WINDING CHASE BLVD *****AVERY PARK *****PB 60 PGS 33 - 37 *****ALL 01213050100000250,0380, DICKSON KATHLEEN & GAMRETTSON VERONICA E & WAYNE R 01-21-30-5QG-0000-0210 (HX) PAD: 404 PARK LAKE DR	2,414.12	4,600
PUERTA ULDARICO & MARIA 23-21-29-515-0000-024D PAD: 904 LAKE DESTINY #G RD UNIT 24D	1,225.45	4,521	HURST LLOYD M & EVA MAE 24-21-29-503-0A00-0150 (HX) PAD: 821 PENNSYLVANIA AVE LOTS 15 + 16 BLK A KASHFI ALI A 24-21-29-503-0B00-0090 PAD: 597 MAITLAND AVE LOTS 9 & 10 (LESS RD) & 1/2 ...	1,434.14	4,563	*****OAK FOREST UNIT 6 *****PB 35 PGS 25 TO 27 WRIGHT MICHAEL S & ROBIN J 01-21-30-5JJ-0000-6030 (HX) PAD: 680 VENTURE CT JOYNER DONALD S & JOSEPHINE 01-21-30-5JJ-0000-6100 (HX) PAD: 694 VENTURE CT BOWERSOX SCOTT & TAMMY 01-21-30-5JJ-0000-6300 (HX) PAD: 688 N ENDEAVOUR DR *****WINDING HOLLOW UNIT 5 *****PB 54 PGS 55 THRU 68 KHOURY ALEXI & ELAINE R 01-21-30-5NY-0000-2970 (HX) PAD: 1215 WINDING CHASE BLVD *****AVERY PARK *****PB 60 PGS 33 - 37 *****ALL 01213050100000250,0380, DICKSON KATHLEEN & GAMRETTSON VERONICA E & WAYNE R 01-21-30-5QG-0000-0210 (HX) PAD: 404 PARK LAKE DR	2,387.79	4,601
ROUHANA ALEXANDER M 23-21-29-515-0000-028D (HX) PAD: 906 LAKE DESTINY #F DR UNIT 28D	107.04	4,522	D'ELIA FRANK & VIVIAN 24-21-29-503-0C00-0040 PAD: PENNSYLVANIA AVE D'ELIA FRANK & VIVIAN 24-21-29-503-0C00-0050 PAD: PENNSYLVANIA AVE D'ELIA FRANK & VIVIAN 24-21-29-503-0C00-0060 PAD: 822 PENNSYLVANIA AVE *****OAKLAND ESTATES 1ST SEC *****PB 14 PG 20 NORTON FRANK J & FRANZISKA M 24-21-29-504-0B00-0040 (HX) PAD: 624 ELLSMORSE ST	3,941.51	4,564	*****OAK FOREST UNIT 7 *****PB 39 PGS 16 & 17 LADD KENNY M 01-21-30-503-0000-7780 (HX) PAD: 671 CHEOY LEE CIR *****OAK FOREST UNIT 8 *****PB 41 PGS 91 - 94 MARTIN LILITH G 01-21-30-504-0000-8480 (HX) PAD: 1108 TROTWOOD BLVD	3,030.75	4,593
RACHEL LESLIE ANN & RACHEL ALBERT A & LEANNAH 23-21-29-515-0000-040E PAD: 908 LAKE DESTINY #40E RD UNIT 40E	1,346.97	4,523	GARDNER JENNIFER 24-21-29-504-0E00-0170 (HX) PAD: 621 PENNSYLVANIA AVE	988.31	4,569	*****OAK FOREST UNIT 7 *****PB 39 PGS 16 & 17 LADD KENNY M 01-21-30-503-0000-7780 (HX) PAD: 671 CHEOY LEE CIR *****OAK FOREST UNIT 8 *****PB 41 PGS 91 - 94 MARTIN LILITH G 01-21-30-504-0000-8480 (HX) PAD: 1108 TROTWOOD BLVD	3,634.40	4,594
GUARDADO ALFREDO 23-21-29-515-0000-054E PAD: 912 E LAKE DESTINY DR UNIT 54E	1,345.97	4,524	*****OAKLAND ESTATES 1ST SEC *****PB 14 PG 20 NORTON FRANK J & FRANZISKA M 24-21-29-504-0B00-0040 (HX) PAD: 624 ELLSMORSE ST	1,115.70	4,568	MACK T TRUSTEE FBO 01-21-30-504-0000-8540 PAD: 1105 SEAFARER LN GHASSEMZADEH FARVIN 01-21-30-504-0000-9180 (HX) PAD: 1152 O'DAY DR *****TUSKAWILLA OFFICE PARK *****PB 60 PGS 93 & 94 *****ALL 01-21-30-50G-0K00-0000 TUSKAWILLA OFFICE PARK LLC 01-21-30-505-0000-0010 PAD: TUSKAWILLA RD	3,428.24	4,597
GREENE LISA A 23-21-29-515-0000-064E PAD: 914 LAKE DESTINY RD #F UNIT 64E	1,393.89	4,525	*****STENARTS SUBD *****PB 3 PG 65 HURST LLOYD M JR & EVA M 24-21-29-503-0A00-0120 PAD: 817 PENNSYLVANIA AVE LOTS 12 13 + 14 BLK A	1,609.71	4,562	TUSKAWILLA OFFICE PARK LLC 01-21-30-505-0000-0020 PAD: TUSKAWILLA RD TUSKAWILLA OFFICE PARK LLC 01-21-30-505-0000-0020 PAD: TUSKAWILLA RD TUSKAWILLA OFFICE PARK LLC 01-21-30-505-0000-0030 PAD: TUSKAWILLA RD	3,228.06	4,598
ROMERO R MYRIAM C & RUALES JOAQUIN A 23-21-29-515-0000-070E PAD: 916 LAKE DESTINY RD #70E UNIT 70E	1,346.97	4,526	HURST LLOYD M & EVA MAE 24-21-29-503-0A00-0150 (HX) PAD: 821 PENNSYLVANIA AVE LOTS 15 + 16 BLK A KASHFI ALI A 24-21-29-503-0B00-0090 PAD: 597 MAITLAND AVE LOTS 9 & 10 (LESS RD) & 1/2 ...	1,434.14	4,563	WRIGHT MICHAEL S & ROBIN J 01-21-30-5JJ-0000-6030 (HX) PAD: 680 VENTURE CT JOYNER DONALD S & JOSEPHINE 01-21-30-5JJ-0000-6100 (HX) PAD: 694 VENTURE CT BOWERSOX SCOTT & TAMMY 01-21-30-5JJ-0000-6300 (HX) PAD: 688 N ENDEAVOUR DR *****WINDING HOLLOW UNIT 5 *****PB 54 PGS 55 THRU 68 KHOURY ALEXI & ELAINE R 01-21-30-5NY-0000-2970 (HX) PAD: 1215 WINDING CHASE BLVD *****AVERY PARK *****PB 60 PGS 33 - 37 *****ALL 01213050100000250,0380, DICKSON KATHLEEN & GAMRETTSON VERONICA E & WAYNE R 01-21-30-5QG-0000-0210 (HX) PAD: 404 PARK LAKE DR	2,414.12	4,600
VITALI FERNANDO 23-21-29-515-0000-085C PAD: 920 LAKE DESTINY RD # A UNIT 85C	1,095.20	4,527	D'ELIA FRANK & VIVIAN 24-21-29-503-0C00-0040 PAD: PENNSYLVANIA AVE D'ELIA FRANK & VIVIAN 24-21-29-503-0C00-0050 PAD: PENNSYLVANIA AVE D'ELIA FRANK & VIVIAN 24-21-29-503-0C00-0060 PAD: 822 PENNSYLVANIA AVE *****OAKLAND ESTATES 1ST SEC *****PB 14 PG 20 NORTON FRANK J & FRANZISKA M 24-21-29-504-0B00-0040 (HX) PAD: 624 ELLSMORSE ST	3,941.51	4,564	*****OAK FOREST UNIT 6 *****PB 35 PGS 25 TO 27 WRIGHT MICHAEL S & ROBIN J 01-21-30-5JJ-0000-6030 (HX) PAD: 680 VENTURE CT JOYNER DONALD S & JOSEPHINE 01-21-30-5JJ-0000-6100 (HX) PAD: 694 VENTURE CT BOWERSOX SCOTT & TAMMY 01-21-30-5JJ-0000-6300 (HX) PAD: 688 N ENDEAVOUR DR *****WINDING HOLLOW UNIT 5 *****PB 54 PGS 55 THRU 68 KHOURY ALEXI & ELAINE R 01-21-30-5NY-0000-2970 (HX) PAD: 1215 WINDING CHASE BLVD *****AVERY PARK *****PB 60 PGS 33 - 37 *****ALL 01213050100000250,0380, DICKSON KATHLEEN & GAMRETTSON VERONICA E & WAYNE R 01-21-30-5QG-0000-0210 (HX) PAD: 404 PARK LAKE DR	2,387.79	4,601
GRIFFIN PAUL A 23-21-29-515-0000-087D PAD: 920 LAKE DESTINY #87D RD UNIT 87D	1,230.80	4,528	*****STENARTS SUBD *****PB 3 PG 65 HURST LLOYD M JR & EVA M 24-21-29-503-0A00-0120 PAD: 817 PENNSYLVANIA AVE LOTS 12 13 + 14 BLK A	1,609.71	4,562	*****OAK FOREST UNIT 6 *****PB 35 PGS 25 TO 27 WRIGHT MICHAEL S & ROBIN J 01-21-30-5JJ-0000-6030 (HX) PAD: 680 VENTURE CT JOYNER DONALD S & JOSEPHINE 01-21-30-5JJ-0000-6100		

NAME-PARCEL NUMBER	TAXES DUE	SEC. #
*****PB 13 PGS 32 & 33	*****	
SCALES GARY	1,697.77	4,605
02-21-30-501-0900-0090 (HX)		
PAD: 218 HOLIDAY LN		
CONFIDENTIAL PER STATUTES	1,201.77	4,606
119.07(03)(1) CID# 217		
02-21-30-501-1100-0150 (HX)		
ENGLISH DAVID F	1,347.12	4,607
02-21-30-501-1100-0240 (HX)		
PAD: 226 HOLIDAY LN		
CROMMIE FELIX P III	1,309.54	4,608
02-21-30-501-1300-0010 (HX)		
PAD: 227 OAK RD		
COOK STEVEN A	1,775.60	4,609
02-21-30-501-1300-0160 (HX)		
PAD: 240 MOCKINGBIRD LN		
*****NORTH ORLANDO RANCHES SEC 02	*****	
*****PB 12 PG 12	*****	
BARGER NORMAN B LIFE EST	2,261.45	4,610
(BARGER TERRY A)		
02-21-30-502-0A00-0020 (HX)		
PAD: 635 ALTON RD		
SOTO FERNANDO	2,108.91	4,611
02-21-30-502-0A00-0290		
PAD: 685 CORAL WAY		
*****NORTH ORLANDO RANCHES SEC 02A	*****	
*****PB 12 PGS 39 TO 41	*****	
GLICK RYAN M & ELIZABETH J	1,116.70	4,612
02-21-30-503-0F00-0260 (HX)		
PAD: 620 BONITA RD		
GROVE SUZANNE L & WILLIAM L JR	1,269.68	4,613
02-21-30-503-0G00-0250 (HX)		
PAD: 618 SAILFISH RD		
KIZER JOHN T & KARLA M	2,542.24	4,614
02-21-30-503-0G00-0260		
PAD: 620 SAILFISH RD		
GOINS ROGER O	1,386.75	4,615
02-21-30-503-0H00-0150 (HX)		
PAD: 619 SAILFISH RD		
INVESTMENT MGMT TR AGREEMENT	469.03	4,616
C/O KHALID ZALLOUM TRUSTEE		
02-21-30-503-0H00-0180		
PAD: 613 SAILFISH RD		
KOELBLE SANDRA C	1,504.15	4,617
02-21-30-503-0J00-0030 (HX)		
PAD: 224 SHORE RD		
LOTS 3 BLK J NORTH ORLANDO ...		
*****NORTH ORLANDO RANCHES SEC 04	*****	
*****PB 12 PG 35	*****	
BUENCAMINO PRISCILA B	5,736.85	4,618
02-21-30-504-0D00-0020		
PAD: 319 HAYES RD		
*****NORTH ORLANDO RANCHES SEC 01A	*****	
*****PB 12 PGS 31 & 32	*****	
WISE MICHAEL J & LANA M	2,333.04	4,619
02-21-30-506-0H00-0130 (HX)		
PAD: 220 ARNOLD LN		
TESTERMAN SIDNEY B & JULIE S	2,907.76	4,620
02-21-30-506-0H00-0180 (HX)		
PAD: 245 E TRADEWINDS RD		
*****WINDING HOLLOW UNIT 4	*****	
*****PB 52 PGS 17 THRU 21	*****	
NEIDLINGER KURT & KATHLEEN H	1,868.83	4,621
02-21-30-509-0000-1890 (HX)		
PAD: 1117 SHADOWBROOK TRL		
KAMALVAND AHMAD &	3,972.64	4,622
KHATOONI FERIDEH		
02-21-30-509-0000-2410		
PAD: 1100 SHADOWBROOK TRL		
*****NORTH ORLANDO RANCHES SEC 01	*****	
*****PB 12 PG 3	*****	
JAMALABAD RASHID H &	605.50	4,623
MEJIA NORMA J		
02-21-30-5BI-0A00-003A		
PAD: 375 S MOSS RD		
PT LOT 3 BEG NW COR RUN S 73 ...		
ODE ROBERT E & LYNELL B	680.63	4,624
02-21-30-5BI-0800-009A (HX)		
PAD: 150 E PANAMA RD		
LOT 9 (LESS E 150 FT) BLK B ...		
COPPEDEGE STEVEN	911.85	4,625
02-21-30-5BI-0E00-005A		
*****MOUNT GREENWOOD UNIT 1	*****	
*****PB 34 PGS 90 TO 92	*****	
SPARKS VALERIE	1,630.46	4,626
02-21-30-5JF-0B00-0240 (HX)		
PAD: 343 INGLENOOK CIR		
CLARK JAMES N & MARIE	1,620.57	4,627
02-21-30-5JF-0B00-0380 (HX)		
PAD: 315 INGLENOOK CIR		
*****SEVILLE CHASE	*****	
*****PB 51 PGS 1 THRU 14	*****	
CORSINO MARIO A &	5,625.98	4,628
CARRO-CORSINO ISABEL		
02-21-30-5NA-0000-0850 (HX)		
PAD: 601 VIANA CT		
-----SEC 03 TWP 21 RNG 30-----		
*****NORTH ORLANDO 2ND ADD	*****	
*****PB 12 PGS 55 56 + 57	*****	
MATTHEWS ARNOLD L	676.13	4,629
03-21-30-501-0200-0120 (HX)		
PAD: 61 S CORTEZ AVE		
FELTNER LINDA J &	1,338.14	4,630
FELTNER RITA G		
03-21-30-501-0400-0140 (HX)		
PAD: 71 S DEVON AVE		
LOMAX HEATHER A	482.99	4,631
03-21-30-501-0400-0230 (HX)		
PAD: 60 S FAIRFAX AVE		
KETTLEHUT MICHAEL J	1,279.97	4,632
03-21-30-501-0600-0030 (HX)		
PAD: 160 LOMBARDY RD		
PIZARRO MARCELINO &	1,382.72	4,633
RODRIGUEZ MARIA		
03-21-30-501-0600-0210 (HX)		
PAD: 108 BURGOS RD		
*****NORTH ORLANDO TERRACE U-1 S-1	*****	
*****UNIT 1 SEC 1	*****	
*****PB 16 PG 63	*****	
MANDIGO THERESA M	1,083.27	4,634
03-21-30-502-0100-0060 (HX)		
PAD: 214 MOSS RD		
ROBERTS JIMMY L JR & LORI R	983.08	4,635
03-21-30-502-0M00-0120 (HX)		
PAD: 419 BOXWOOD CIR		
BONNAIRE RENALD	1,688.91	4,636
03-21-30-502-0M00-0170 (HX)		
PAD: 409 BOXWOOD CIR		
*****NORTH ORLANDO TERRACE U-1 S-2	*****	
*****UNIT 1 SEC 2	*****	
*****PB 16 PG 64	*****	
SCHILDWACHTER MARY A	966.52	4,637
03-21-30-503-0E00-0070 (HX)		
PAD: 214 BITTERWOOD ST		
KELSAY JAMES H & ADELE C	1,330.62	4,638
03-21-30-503-0E00-0160 (HX)		
PAD: 200 BIRCH TER		
SEELY GEORGE W & INGBURG	825.22	4,639
03-21-30-503-0E00-0220 (HX)		
PAD: 211 BIRCH TER		
VASQUEZ ESQUIBERTO	2,006.68	4,640
03-21-30-503-0H00-0180		
PAD: 211 BANYAN CT		
*****NORTH ORLANDO TERRACE U-1 S-3	*****	
*****UNIT 1 SEC 3	*****	
*****PB 17 PG 29	*****	
CARTER RONNIE D & DEBORAH S	590.81	4,641
03-21-30-505-0A00-0030 (HX)		
PAD: 267 BUTTWOOD DR		
PARMENTER TRAVIS & NANCY	709.37	4,642
03-21-30-505-0A00-0100 (HX)		
PAD: 258 BUTTWOOD AVE		
VALLIERE DAVID R	640.47	4,643
03-21-30-505-0D00-0230 (HX)		
PAD: 232 BUTTWOOD AVE		
JORDON YVONNE	1,016.05	4,644
03-21-30-505-0G00-0060 (HX)		
PAD: 245 BUTTWOOD AVE		
JONES DEBBIE E & JOANN E	613.17	4,645

NAME-PARCEL NUMBER	TAXES DUE	SEC. #
03-21-30-505-0G00-0070 (HX)		
PAD: 243 BUTTWOOD AVE		
*****NORTH ORLANDO TERRACE U-1 S-4	*****	
*****UNIT 1 SEC 4	*****	
*****PB 17 PG 30	*****	
HUDSON FREDDIE L & ROSA L	880.02	4,646
03-21-30-506-0J00-0120 (HX)		
PAD: 424 CEDARWOOD CT		
DARROW KENNETH	1,570.21	4,647
03-21-30-506-0N00-0060 (HX)		
PAD: 502 S EDGEMON AVE		
*****NORTH ORLANDO TERRACE U-1 S-5	*****	
*****UNIT 1 SEC 5	*****	
*****PB 17 PG 31	*****	
CONFIDENTIAL PER STATUTES	971.77	4,648
119.07(03)(1) CID# 516		
03-21-30-507-0G00-0330 (HX)		
CHAMBERS MICHAEL M	1,673.49	4,649
03-21-30-507-0G00-0430		
PAD: 442 ALDERWOOD CT		
MC KINZIE THOMAS	722.59	4,650
03-21-30-507-0J00-0280 (HX)		
PAD: 14 ELKWOOD CT		
*****NORTH ORLANDO TERRACE U-1 S-6	*****	
*****UNIT 1 SEC 6	*****	
*****PB 17 PG 32	*****	
MANIERI AURA C	2,202.92	4,651
03-21-30-508-0I00-0180		
PAD: 200 MOSS RD		
POTTER DANIEL L &	1,074.49	4,652
HODGE TAMMY		
03-21-30-508-0000-0020 (HX)		
PAD: 209 S FLAMINGO AVE		
MCMAHON PETER D & KIMBERLY M	726.54	4,653
03-21-30-508-0000-0080 (HX)		
PAD: 120 MOSS RD		
*****NORTH ORLANDO TERRACE U-2 S-8	*****	
*****UNIT 2 SEC 8	*****	
*****PB 18 PGS 9 & 10	*****	
MORSE DERRICK L & ANGELA	1,367.04	4,654
03-21-30-509-0A00-0120 (HX)		
PAD: 416 S HANTHORNE CIR		
*****NORTH ORLANDO TERRACE U-2 S-9	*****	
*****UNIT 2 SEC 9	*****	
*****PB 18 PG 57	*****	
KROGSTAD KIRK	1,074.45	4,655
03-21-30-510-0A00-0580 (HX)		
PAD: 428 N HANTHORNE CIR		
*****FOXMOOR UNIT 1	*****	
*****PB 19 PGS 70 + 71	*****	
CHEESEMAN MARIANNE D	1,189.15	4,656
03-21-30-511-0G00-0280 (HX)		
PAD: 202 COTTONWOOD DR		
HERNANDEZ JENNIE	944.16	4,657
03-21-30-511-0I00-0030 (HX)		
PAD: 213 COTTONWOOD DR		
LIPPI KIRK E	913.72	4,658
03-21-30-511-0I00-0090 (HX)		
PAD: 201 COTTONWOOD DR		
*****MOUNT GREENWOOD UNIT 2 OF	*****	
*****PB 35 PGS 19 TO 21	*****	
BUONI MARYGRACE &	785.01	4,659
MCNEIL DAVID		
03-21-30-517-0000-0200 (HX)		
PAD: 597 GREEN SPRING CIR		
*****MOUNT GREENWOOD UNIT 4 OF	*****	
*****PB 37 PGS 70 TO 72	*****	
INDERDEO PRAMEWATTIE	1,667.89	4,660
03-21-30-518-0000-0250		
PAD: 422 GREEN SPRING CIR		
BARFIELD JASON R	504.18	4,661
03-21-30-518-0000-0420 (HX)		
PAD: 456 GREEN SPRING CIR		
TORANZO DOLORES A	519.47	4,662
03-21-30-518-0000-0430 (HX)		
PAD: 458 GREEN SPRING CIR		
GAUSE CONSTANCE E	949.76	4,663
03-21-30-518-0000-0800		
(ADD TO ROLL FOR 2003 TAXES)		
GAUSE CONSTANCE E	1,180.51	4,664
03-21-30-518-0000-0800 (HX)		
PAD: 437 GREEN SPRING CIR		
BARBOSA ENA	1,452.40	4,665
03-21-30-518-0000-0820		
PAD: 433 GREEN SPRING CIR		
*****SEASONS THE	*****	
*****PB 50 PGS 24 THRU 27	*****	
SCHWAB BRUCE	956.42	4,666
03-21-30-519-0000-0250 (HX)		
PAD: 109 SUNDANCE CT		
HAEFNER LOVINA D	1,311.91	4,667
03-21-30-519-0000-0340 (HX)		
PAD: 240 PANORAMA DR		
BISCHOFF ROBERT J JR	1,076.71	4,668
03-21-30-519-0000-0460 (HX)		
PAD: 514 SEASONS CT		
HYMAN LIPTON & THELMA	1,372.13	4,669
03-21-30-519-0000-0970 (HX)		
PAD: 509 SEASONS CT		
MYERS TREVOR	1,756.11	4,670
03-21-30-519-0000-1030		
PAD: 426 HORIZON DR		
DEMERE JENNIFER L	1,287.00	4,671
03-21-30-519-0000-1050 (HX)		
PAD: 519 SEASONS CT		
*****NORTH ORLANDO RANCHES SEC 03	*****	
*****PB 12 PGS 33 & 34	*****	
MARTINEZ ANA M &	662.11	4,672
VEGA PATRICIA A		
03-21-30-519-0B00-0050		
PAD: 130 W TRADEWINDS RD		
W 135.58 FT OF LOT 5 BLK B ...		
*****MOUNT GREENWOOD UNIT 5 OF	*****	
*****PB 40 PGS 6 TO 9	*****	
ROBINSON CYNTHIA P & SYLVESTER	1,254.17	4,673
03-21-30-519-0000-1650 (HX)		
PAD: 464 LANCERS DR		
-----SEC 04 TWP 21 RNG 30-----		
*****LEW-JIM SUBD	*****	
*****PB 11 PG 38	*****	
BONURA JOSEPH T & LISA J	1,674.75	4,674
C/O FLORIDA CURB & CONCRETE		
04-21-30-501-0000-0040		
PAD: 945 W 434 SR		
LOT 4 + E 65.15 FT OF LOT 5		
*****COLONNADES 1ST SEC	*****	
*****PB 15 PGS 79 + 80	*****	
FORBES CHARLES H E	652.36	4,675
04-21-30-502-0A00-0010 (HX)		
PAD: 1126 TIMBERLANE TRL		
VEGA RUDOLFO	1,155.84	4,676
04-21-30-502-0B00-0040		
PAD: 1121 TIMBERLANE TRL		
KAFKA JANET A	443.36	4,677
04-21-30-502-0C00-0110 (HX)		
PAD: 1070 LANDMARK LN		
*****IRENDALE	*****	
*****PB 6 PG 95	*****	
JOHNSON LARRY T & NANCY T	3,826.68	4,678
04-21-30-503-0000-0010 (HX)		
PAD: 1001 S 17-92		
N 225 FT OF S 275 FT OF W ...		
ZAMBRANA FRANK	1,196.66	4,679

NAME-PARCEL NUMBER	TAXES DUE	SEQ. #	NAME-PARCEL NUMBER	TAXES DUE	SEQ. #	NAME-PARCEL NUMBER	TAXES DUE	SEQ. #
05-21-30-509-0A00-0060 (HX) PAD: 401 OVERSTREET AVE *****WEST WILDMERE *****PB 3 PG 58 BERNARD ROBERT SR & SHIRLEY & BERNARD ROBERT N JR 05-21-30-510-0100-0000 PAD: 465 S 427 N 75.7 FT OF W 149 FT (LESS ... BERNARD ROBERT SR & SHIRLEY & BERNARD ROBERT N JR 05-21-30-510-0100-0020 PAD: 475 S 427 CR S 68 FT OF N 143.7 FT OF W ... KARAPIPERIS FOTINI 05-21-30-510-0200-008B (HX) PAD: 1094 OLEANDER ST N 135 FT OF LOTS 8 & 9 BLK 2 PRINCE SCOTT D & KATHLEEN E 05-21-30-510-0300-0270 PAD: TULLIS AVE N 1/2 OF LOT 27 BLK 3 *****MAINE ADD TO LONGWOOD *****PB 3 PG 22 CEBALLOS FRANKLIN & HUNGRIA 05-21-30-512-0A00-0010 PAD: 285 S 427 CR LOT 1 (LESS E 6 FT OF S 58.5 ... PAULINO RAFAEL & RAMONA 05-21-30-512-0A00-0020 LOT 2 (LESS E 6 FT & RD) BLK ... STOKES DAVID & MANNING VERNON 05-21-30-512-0D00-0010 PAD: 315 S 427 CR LOT 1 (LESS RD) + N 1/2 OF ... STOKES JOHN D & MANNING VERNON L 05-21-30-512-0D00-0020 PAD: 327 S 427 CR LOT 2 (LESS RD) + S 1/2 OF ... LENZ ENGINEERING CO INC 05-21-30-512-0D00-0060 PAD: 122 S EAST LAKE AVE *****KATHRYN PARK *****PB 5 PGS 63 TO 69 + *****PB 6 PGS 9 + 61 PARKER VERA G 05-21-30-517-0900-0010 PAD: N GRIFFIN DR PARKER VERA 05-21-30-517-0900-0020 PAD: N GRIFFIN DR PARKER VERA 05-21-30-517-0900-0030 PAD: N GRIFFIN DR EVANS ROBERT E 05-21-30-517-2800-0060 PAD: 17-92 LOTS 6 7 15 + 16 (LESS BEG ... MOTOR CAR CONCEPTS II 05-21-30-517-3100-0020 PAD: 2455 S 17-92 LOTS 2 TO 9 BLK 31 *****CENTRAL PARK *****PB 6 PG 99 CLARENDON PETROLEUM INC 05-21-30-518-0000-0010 PAD: 100 DOG TRACK RD LOT 1 (LESS E 489.5 FT & ... *****COLUMBUS HARBOR *****PB 19 PGS 38 + 39 ROBINSON RUSSELL J 05-21-30-521-0A00-0040 (HX) PAD: 530 GRANADA WAY CORUM ROBERT M & THERESA L 05-21-30-521-0H00-0010 PAD: 711 BARTHOLOMEW WAY CHESLICK ELIZABETH 05-21-30-521-0H00-0060 (HX) PAD: 481 COLUMBUS CIR *****FAIRY LAKE PARK *****PB 7 PG 36 KROHNR DAVID W TRUSTEE FBO 05-21-30-523-0000-00A0 PAD: 1820 S 17-92 BEG 305 FT NELY ALONG RD ... KROHNR DAVID W TRUSTEE FBO 05-21-30-523-0000-00A1 PAD: 415 FAIRY LAKE LN BEG 505 FT NELY ALONG RD ... MOINZADEH MIKE 05-21-30-523-0000-00A6 PAD: 1535 KATHRYN DR BEG 105 FT N 48 DEG 38 MIN E ... -----SEC 06 TWP 21 RNG 30----- MITA PEGGY L 06-21-30-300-0100-0000 PAD: 430 W 434 SR MD ASSOC LLC 06-21-30-300-0110-0000 PAD: 450 W 434 SR MD ASSOC LLC 06-21-30-300-012D-0000 PAD: 121 SALEM ST WHEELER M H & FOSTER STEPHANIE FOSTER ASHLEY ET AL 06-21-30-300-012E-0000 MARANATHA MISSION SKATEBOARD PARK INC 06-21-30-300-0181-0000 PAD: 390 SANSU PEMBERTON INC 06-21-30-300-0187-0000 GRASS DENNIS L & MICHELLE M 06-21-30-300-018Q-0000 PAD: 370 SANSU CT TODD N PEMBERTON INC 06-21-30-300-018Z-0000 PAD: W 434 TRAGER FRANCINE & WURN LONNIE ET AL TR'S C/O LRS COMPANY 06-21-30-300-021E-0000 PAD: 940 W 434 ARJAY INV INC 06-21-30-300-021J-0000 PAD: 1016 SAVAGE CT (4.74 AC) TODD N PEMBERTON INC 06-21-30-300-0340-0000 PAD: 103 HIGHLINE ST *****GLENROSE LEA *****PB 4 PG 53 JEAN LUCILLE E TRUSTEE FBO 06-21-30-502-0100-0010 PAD: 100 W 434 SR LOTS 1 TO 4 (LESS RD) BLK 1 SWARTZ RICHMOND & SWARTZ LESTER R & SWARTZ GLORIA D TRS 06-21-30-502-0100-005A PAD: 140 S 427 CR BEG NE COR LOT 5 RUN S 03 ... THOMPSON JANICE A & THOMPSON DEBRA C 06-21-30-502-0100-0070 PAD: 160 W EVERGREEN AVE PT LOTS 7 TO 13 BLK 1 & VACD ... SASTRE RUBEN & ANNA 06-21-30-502-0200-0130 PAD: W EVERGREEN AVE LOTS 13 & 14 & PT OF VACD ST ... *****MOLNARS ADD TO LONGWOOD *****PB 1 PG 23 BASTIN RUSSELL L 06-21-30-503-0000-0080 PAD: 242 W 434 SR PENDERGRASS JEFFREY P & WANDA 06-21-30-503-0000-0280 PAD: PARK AVE PT LOT 28 NWLY OF WLY LI OF ... PENDERGRASS JEFFREY P & WANDA 06-21-30-503-0000-0290 PAD: 268 PARK AVE PENDERGRASS JEFFREY P & WANDA 06-21-30-503-0000-0300 PAD: 290 PARK AVE *****HAYNES SUBD *****PB 9 PG 33 STASHU'S SPORTS/IMPORTS SERV INC 06-21-30-504-0000-0020 PAD: 800 W 434 SR LOT 2 & WLY 3.14 FT OF LOT A *****THREE PINES *****PB 3 PG 45 GODINHO VIRGIL TRUSTEE FBO 06-21-30-508-0000-0590 PAD: 135 PINEDA ST LOTS 59 + 60 GODINHO VIRGIL TRUSTEE FBO 06-21-30-508-0000-0610 PAD: 113 PINEDA ST *****BRUTTS ADD TO LONGWOOD *****PB 1 PG 22 DENILLO JOSEPH S & DENILLO ALEX P 06-21-30-509-0A00-004A PAD: 235 HARVIN AVE PT OF E 1/2 LOT 4 BLK A DESC ... -----SEC 07 TWP 21 RNG 30----- SILK FOR LESS INC PMB 303 07-21-30-300-004D-0000 PAD: 1750 S 427 CR THOMAS HELEN C 07-21-30-300-010D-0000 (HX) PAD: 409 MAGNOLIA ST CANTY HERMAN 07-21-30-300-0150-0000 FAIRRIER CLARENCE PER REP FOR EST OF WILL FAIRRIER 07-21-30-300-0160-0000 PAD: OAK AVE SHAW BERTHA 07-21-30-300-029B-0000 CHURCH NEW BETHEL A M E 07-21-30-300-0440-0000 PAD: 311 MARKER & 307 ST CHURCH NEW BETHEL A M E 07-21-30-300-0450-0000 PAD: 311 MARKER ST STEVENS FRED B 07-21-30-300-0460-0000 PAD: 315 MARKER ST PORTER CHARLENE S 07-21-30-300-053A-0000 DAVIS IRENE & MC DONALD TAMI T 07-21-30-300-0580-0000 PAD: 2123 S 427 (2121) CR DAVIS IRENE & MC DONALD TAMI T 07-21-30-300-0590-0000 PAD: 435 LONGWOOD AVE BOUEY MILTON & DURHAM INEZ & BOUEY HURTIS ET AL 07-21-30-300-0620-0000 (HX) PAD: 2211 S 427 CR BOUEY HENRIETTA 07-21-30-300-062E-0000 SIMPSON BETTY & SIMPSON ANDRE L 07-21-30-300-0660-0000 JONES CARLTON D 07-21-30-300-066E-0000 PAD: 164 OAK AVE JONES ROY L & CASSIE B 07-21-30-300-0670-0000 (HX) PAD: 172 OAK AVE CUYLER KATHERINE 07-21-30-300-0725-0000 PAD: SALEM ST SHAMSUZZAMAN SYED & IVETTE 07-21-30-300-0726-0000 PAD: 118 SALEM ST HOPSON LYNN & RUBY 07-21-30-300-072A-0000 (HX) PAD: 130 SALEM ST HAYNES SANDRA K & CHARLES W 07-21-30-300-072C-0000 PAD: 132 SALEM ST BATTS RAY W 07-21-30-300-072E-0000 GOODEN JEANETTE & GOODEN LILLIE M HEIRS 07-21-30-300-072F-0000 (HX) PAD: 126 SALEM ST BELLAMY MARGARET G C 07-21-30-300-072R-0000 (HX) PAD: 121 SALEM ST WHEELER M H & FOSTER STEPHANIE FOSTER ASHLEY ET AL 07-21-30-300-072V-0000 PAD: 801 BRENTWOOD AVE ENGLISH CATHERINE 07-21-30-300-072W-0000 (HX) PAD: BRENTWOOD AVE CHURCH ST JOHNS MISSIONARY BAPTIST OF ALTAMONTE SPRINGS 07-21-30-300-0760-0000 *****MIDWAY HEIGHTS *****PB 4 PG 41 NEW WORLD SECURITY INC 07-21-30-501-0A00-0010 PAD: 1380 S 427 (1388) CR LOTS 1 TO 4 & 31 TO 42 GLIKSMAN JOSEPH & ELLEN S 07-21-30-501-0C00-015A PAD: 205 NORTH ST PT OF LOTS 15 TO 18 BLK C ... *****TROUT LAKE SUBD *****PB 4 PG 68 RADOSEVICH CHRISTOPHER J & LISA H 07-21-30-502-0000-008A PAD: N 427 LOTS 8 TO 13 W OF RY *****GRANADA SOUTH *****PB 15 PG 100 GATHERS ERNEST JR 07-21-30-503-0000-0020 PAD: 1204 MERRITT ST STEVENS BARBARA R & STEVENS MONTE C SR 07-21-30-503-0000-0030 (HX) PAD: 1208 MERRITT ST SIMMONS KARL R 07-21-30-503-0000-0060 (HX) PAD: 1220 MERRITT ST BAYLOR EUGENIA F 07-21-30-503-0000-0170 PAD: 307 TEAKWOOD LN TAYLOR PATRICIA P 07-21-30-503-0000-0210 (HX) PAD: 300 TEAKWOOD LN MONGEN JUANITA 07-21-30-503-0000-0240 (HX) PAD: 306 TEAKWOOD LN MARKETT LEROY & SONIA M 07-21-30-503-0000-0270 (HX) PAD: 312 TEAKWOOD LN MINCEY MARY A 07-21-30-503-0000-0460 (HX) PAD: 410 EASEWOOD LN THOMAS CONNIE D M 07-21-30-503-0000-0510 (HX) PAD: 519 PEACH TREE LN HUDSON MILLIE & MARTHA M 07-21-30-503-0000-0550 (HX) PAD: 511 PEACHTREE LN COLEMAN ROBERT 07-21-30-503-0000-0640 (HX) PAD: 506 PEACHTREE LN JOHN ALEXANDER & MYRTLE 07-21-30-503-0000-0700 (HX) PAD: 518 PEACHTREE ST NEWMAN JOSEPH E & LILLIAN R 07-21-30-503-0000-0710 (HX) PAD: 619 PLUM LN LYONS EFFIE M 07-21-30-503-0000-0770 PAD: 607 PLUM LN HUD C/O SE ALLIANCE OF FORECLOSURE 07-21-30-503-0000-0880 PAD: 614 PLUM LN WHITE JERRELL 07-21-30-503-0000-0970 (HX) PAD: 323 SALINA DR SMITH MARVIN C JR & QUEENIE M 07-21-30-503-0000-1060 PAD: 305 SALINA DR *****ORANGE ESTATES *****PB 16 PG 56 ALEXANDER DAVID & PRINCELLA 07-21-30-504-0000-0060 (HX) PAD: 77 SALEM CT RICHARDSON MARY L & JACKSON FRANK ET AL 07-21-30-504-0000-0110 (HX) PAD: 79 SPRING ST JENKINS OLEAN W 07-21-30-504-0000-0150 (HX) PAD: 803 ORANGE GROVE DR HILSMAN CAROLYN D 07-21-30-504-0000-0220 (HX) PAD: 702 CITRUS TREE DR WILLIAMS CAROLYN 07-21-30-504-0000-0270 PAD: 804 CITRUS TREE DR EASON SHILO JR & BEATRICE A 07-21-30-504-0000-0310 (HX) PAD: 707 CITRUS TREE DR FOSTER JOHN W 07-21-30-504-0000-0320 PAD: 705 CITRUS TREE DR FOSTER JOHN W & ROSE B & WHEELER MARIE H ET AL 07-21-30-504-0000-0350 PAD: 97 SPRING ST WILSON CLARENCE 07-21-30-504-0000-0370 (HX) PAD: 702 BRENTWOOD AVE STEVENS FRED B & GERALDINE 07-21-30-504-0000-0390 (HX) PAD: 706 BRENTWOOD AVE SHOEMO JOHN & LEILA M 07-21-30-504-0000-0400 (HX) PAD: 802 BRENTWOOD AVE *****HARMONY HOMES *****PB 13 PG 35 REED GEORGE & SHIRLEY 07-21-30-505-0A00-0080 (HX) PAD: 106 PLYMOUTH AVE WILLIAMS CAROLYN 07-21-30-505-0800-0050 (HX) PAD: 113 PLYMOUTH AVE CARTER CLIFTON J & LOIS J 07-21-30-505-0800-0060 (HX) PAD: 111 PLYMOUTH AVE DILWORTH BRUCE & ALICE P C/O DILWORTH JOI M ET AL 07-21-30-505-0800-0140 (HX) PAD: 110 DE SOTO AVE CANTY KAREN E 07-21-30-505-0C00-0060 PAD: 106 FORD AVE WATKINS GEORGE & FRANCINE 07-21-30-505-0D00-0010 (HX) PAD: 103 MERCURY ST LOTS 1 + 2 BLK D DE JESUS ROBERT 07-21-30-505-0D00-0070 PAD: 115 MERCURY ST TROUTMAN ISTAH + ETHEL L C/O ANNIE JOHNSON 07-21-30-505-0D00-0110 PAD: 111 FORD AVE FOSTER JOHN W & ROSE B & FOSTER ASHLEY ET AL 07-21-30-505-0D00-0170 PAD: 109 DE SOTO AVE NELSON JAMES H & NORA 07-21-30-505-0D00-0210 (HX) PAD: 304 MAGNOLIA ST LOT 21 (LESS S 135 FT) BLK D ELLIOTT MC KINLEY A & EARLENE P 07-21-30-505-0D00-0220 (HX) PAD: 306 MAGNOLIA ST LOT 22 (LESS S 135 FT) BLK D *****BLAKES REVISION LULA *****PB 8 PG 101 RHEMA LIFE SAVERS INTER NATIONAL MINISTRIES 07-21-30-506-0000-0010 PAD: BLAKE & SANFORD COLZIE CHERYL 07-21-30-506-0000-0020 (HX) PAD: 1011 BLAKE ST ROBINSON EMMA & WHITE IRENE C/O CHERYL COLZIE 07-21-30-506-0000-0030 PAD: BLAKE ST WILKES JAMES K 07-21-30-506-0000-0080 PAD: 1061 BLAKE ST *****HOMEVILLE *****PB 9 PG 32 COACH ELOUISE J L H & FRANKLIN WILBERT HEIRS 07-21-30-507-0000-0050 PAD: SANFORD AVE *****HAYMANS ADD TO ALTAMONTE *****PB 3 PG 39 SIMPSON ALFRED JR 07-21-30-509-0A00-0040 PAD: 2351 S 427 CR W 155 FT OF LOT 4 (LESS RD) ... CHURCH ST JOHNS BAPTIST 07-21-30-509-0A00-0060 PAD: 23811 S 427 LOT 6 (LESS N 10 FT) + ALL ... CHURCH ST JOHN BAPTIST 07-21-30-509-0B00-0010 PAD: 2401 S 427 CR LOT 1 (LESS RDS) BLK B ... GRANT KENNEDY 07-21-30-509-0B00-0080 PAD: 450 MARKER ST ORLANDO PROPERTY GROUP INC 07-21-30-509-0B00-00UA PAD: 319 HAYMAN ST BEG ON S LINE HAYMAN ST 50 ... *****LAKE MOBILE SHOWS 1ST ADD *****TO REPLAT *****PB 8 PG 71 BROOKINGS JOHN P 07-21-30-511-0A00-0060 (HX) PAD: 141 OAK AVE N 1/2 OF LOT 6 + ALL LOT 7 + ... BROWN EDWARD 07-21-30-511-0B00-015A								

NAME-PARCEL NUMBER	TAXES DUE	SEC. #
PAD: OAK AVE E 10 FT OF LOTS 15 + 16 BLK ...	406.92	4,844
BROWN EDWARD 07-21-30-511-0800-0170 (HX) PAD: 404 MAGNOLIA ST LOT 17 + W 20 FT OF LOT 18
.....OAK TERRACEPB 8 PG 91	696.72	4,845
CORCORAN LORRAINE 07-21-30-512-0000-0080 PAD: 460 FORD DR	120.61	4,846
DENNISON PEARLE C 07-21-30-512-0000-0090 PAD: FORD DR	389.81	4,847
ROUX CLARETHA 07-21-30-512-0000-0100 (HX) PAD: 476 FORD DRHAYMANS ADD NO 2PB 5 PG 7	239.20	4,848
NELSON JAMES H 07-21-30-513-0000-0090 PAD: JACKSON ST LOTS 9 + 10	143.32	4,849
NELSON ELIZA 07-21-30-513-0000-0130 PAD: 224 JACKSON ST	575.14	4,850
BOLDEN LARRY & JOHNSON ALPHONSON 07-21-30-513-0000-0150 (HX) PAD: 232 N JACKSON ST	109.26	4,851
BOLDEN LARRY & JOHNSON ALPHONSON 07-21-30-513-0000-0160 MC KELVEY WILLIE G LIFE EST (SHERMAN EVA ET AL)	121.61	4,852
07-21-30-513-0000-0170 PAD: N JACKSON ST	111.47	4,853
EQUIVEST L P 07-21-30-513-0000-0180 PAD: N JACKSON ST	698.00	4,854
MC KELVEY WILLIE G LIFE EST (SHERMAN EVA ET AL) 07-21-30-513-0000-0190 PAD: 248 JACKSON ST
.....GRIFFINS SUBDPB 2 PG 43	80.14	4,855
HOUSTON JAMES E & LILLIE 07-21-30-514-0000-0210 PAD: MAGNOLIA ST E 28.87 FT OF N 207.06 FT OF ...	1,064.37	4,856
GRACE JOHNNY J LIFE EST (JONES JAMES K SR ET AL) 07-21-30-514-0000-021E (HX) PAD: 314 MAGNOLIA ST W 101.35 FT OF E 434.27 FT ...	966.65	4,857
PAIGE SILVERIA & JOHNSON NORMAN L 07-21-30-514-0000-021G (HX) PAD: 310 MAGNOLIA ST PT LOT 21 BEG NW COR RUN E ...	99.47	4,858
HOUSTON JAMES E & LILLIE 07-21-30-514-0000-021H PT LOT 21 DESC AS BEG 202.7
.....CASSELBERRY 1ST ADDPB 7 PG 30	3,674.12	4,859
RADOSEVICH CHRISTOPHER J & LISA H 07-21-30-515-0000-0060 PAD: 1650 S 427 CR LOT 6 (LESS RD) 1ST ADD TO
.....MAGNOLIA HILLPB 15 PG 12	1,244.18	4,860
ROACH RICHARD L 07-21-30-516-0000-0010 PAD: 407 MAGNOLIA ST	600.46	4,861
GWIN JOANNE & NELSON BONITA & MAXWELL VERONICA 07-21-30-516-0000-0040 (HX) PAD: 401 MAGNOLIA ST	597.83	4,862
BROWN JOHNNIE M & GOODEN RUBY G 07-21-30-516-0000-0070 (HX) PAD: 205 CADILLAC CT	995.34	4,863
YOUNG BERNICE B 07-21-30-516-0000-0090 (HX) PAD: 209 CADILLAC CT	564.47	4,864
WALKER WILLIE M 07-21-30-516-0000-0110 (HX) PAD: 213 CADILLAC CT	408.34	4,865
EDWARDS BESSIE G 07-21-30-516-0000-0120 (HX) PAD: 215 CADILLAC CT	630.41	4,866
WILLIAMS JOANN & WILLIAMS MARY HEIRS 07-21-30-516-0000-0230 (HX) PAD: 312 CONTINENTAL CT	402.91	4,867
ROBINSON RODNEY J & REED CINDY 07-21-30-516-0000-0240 (HX) PAD: 310 CONTINENTAL CTCHARLOTTE STREET INDUSTRIALPARKPB 35 PG 45	6,237.86	4,868
CRONIN RICHARD & HAMMERSLEY JAMES 07-21-30-520-0000-0070 PAD: EXPLORER CV -----SEC 08 TWP 21 RNG 30-----	30,432.99	4,869
HEALTH CARE PROP INV INC C/O DELOITTE & TOUCHE 08-21-30-300-0030-0000 PAD: 201 SUNSET DR	1,448.68	4,870
MC CULLOUGH CHARLES O & VICKI 08-21-30-300-0120-0000 PAD: 190 N SUNSET DRENCHANTED MANORPB 11 PG 91	1,763.17	4,871
STRIPLING VIRGINIA A 08-21-30-506-0000-0030 PAD: 71 N GRIFFIN & 73 DR	3,225.07	4,872
GALVIS ADRIANA 08-21-30-506-0000-004A PAD: 2840 17-92 PT OF LOT 4 DESC AS BEG NE ...	208.36	4,873
QUINONES MARTHA 08-21-30-506-0000-0080 PAD: 107 GRIGGS AVE	1,774.53	4,874
QUINONES MARTHA 08-21-30-506-0000-0090 PAD: 93 GRIGGS & 97 AVESUNSET MANORPB 8 PG 84	637.18	4,875
ALBAN DIEGO F 08-21-30-507-0A00-0080 (HX) PAD: 221 PLAZA OVAL DR	2,133.66	4,876
MUNIZ FRED & CARMEN 08-21-30-507-0A00-0160 PAD: 253 PLAZA OVAL DRCASSELBERRY HEIGHTSPB 9 PG 37	1,055.60	4,877
DYE SHEILA G 08-21-30-508-0D00-0010 (HX) PAD: 270 PINE TREE DR	1,471.77	4,878
PETERS FREDERICK R JR & JUDITH 08-21-30-508-0E00-0050 PAD: 260 GOLDEN DAYS DRCOLONIAL POINTPB 24 PG 11	1,422.72	4,879
ROBINSON MICHAEL A & CHERYL T 08-21-30-509-0000-0300 (HX) PAD: 308 N CYPRESS WAYLAKE ELLEN ADD TOCASSELBERRYPB 7 PG 63	1,308.42	4,880
FIGOTT DENNIS M & DAHLENE 08-21-30-510-0A00-0020 PAD: 21 PLUMOSA AVE	2,332.35	4,881
NATURAL LINK INC 08-21-30-510-0A00-0070

NAME-PARCEL NUMBER	TAXES DUE	SEC. #
PAD: 219 LAKE ELLEN DR	582.29	4,882
MOLENAAR JUNE 08-21-30-510-EA00-0100 (HX) PAD: 225 LAKE ELLEN DR	632.62	4,883
WHITTEMORE GERALDINE 08-21-30-510-EB00-0020 PAD: 214 LAKE ELLEN DR
.....FERN PARK ESTATESPB 5 PGS 10 11 12 + 13	959.91	4,884
PEADEN PORTER L JR PER REP 08-21-30-511-0A00-0080 (HX) PAD: 315 W CONCORD DR E 1/2 OF LOT 7 + ALL LOT 8 ...	269.46	4,885
DUBAS RICHARD TRUSTEE FBO 08-21-30-511-0A00-0090 PAD: W CONCORD DR LOT 9 (LESS ELY 8 FT) BLK A	1,625.27	4,886
BOWER NATHAN F 08-21-30-511-0B00-002A PAD: 218 N CYPRESS & 220 WAY S 75 FT OF LOT 2 BLK B	779.35	4,887
BOWER NATHAN F 08-21-30-511-0B00-0030 PAD: 211 CONCORD & 213 DR LOT 3 (LESS W 130 FT + N 121 ...	1,307.34	4,888
BOWER NATHAN F 08-21-30-511-0B00-003A PAD: 231 CONCORD & 233 DR W 65 FT OF LOT 3 (LESS N 121 ...	1,358.37	4,889
BOWER NATHAN F 08-21-30-511-0B00-003B PAD: 221 CONCORD & 223 DR E 65 FT OF W 130 FT OF LOT 3 ...	1,561.81	4,890
BOWER NATHAN F 08-21-30-511-0B00-003C PAD: 212 N CYPRESS (& 214) WAY N 61 FT OF LOT 3 BLK B	1,558.60	4,891
BOWER NATHAN F 08-21-30-511-0B00-003D PAD: 206 N CYPRESS (& 208) WAY S 60 FT OF N 121 FT LOT 3 ...	469.90	4,892
SHELLEY ROGER E & MELISSA D 08-21-30-511-0B00-0050 (HX) PAD: 271 CONCORD DR LOT 5 (LESS E 12 FT + N 85 ...	1,067.78	4,893
SADRI FARAMARZ TRUSTEE FBO 08-21-30-511-0D00-0020 PAD: 350 OLEANDER WAY E 1/3 OF LOT 2 BLK D	2,000.95	4,894
SADRI FARAMARZ TRUSTEE FBO 08-21-30-511-0D00-002A PAD: 360 OLEANDER WAY W 1/3 OF E 2/3 OF LOT 2 BLK D	1,389.56	4,895
SADRI FARAMARZ TRUSTEE FBO 08-21-30-511-0D00-002B PAD: 370 OLEANDER WAY W 1/3 OF LOT 2 BLK D	1,917.59	4,896
COPPEDEGE STEVEN R 08-21-30-511-0D00-0100 PAD: 337 W MELODY LN E 1/3 OF LOT 10 BLK D	2,420.01	4,897
COPPEDEGE STEVEN R 08-21-30-511-0D00-010A PAD: 339 MELODY LN LOT 10 (LESS E 1/3 + W 1/3) ...	13,571.10	4,898
ALDAY M YVONNE & MYRON L 08-21-30-511-0F00-0010 PAD: COMMERCIAL ST S 49 FT OF LOT 2 + ALL LOTS ...	3,683.24	4,900
MALLEK MICHAEL & MALLEK RONALD 08-21-30-511-0F00-0060 PAD: 380 ORANGE LN N 107 FT OF LOT 6 BLK F	20,409.82	4,901
4200 S HWY 17492 LLC 08-21-30-511-0G00-0170 PAD: 30 S 17-92 ALL LOTS 17 18 19 & 20 & PT ...	4,176.68	4,902
VILLAGE SHOPPES OF CASSELBERRY INC 08-21-30-511-0H00-0080 PAD: 20 PLUMOSA AVE LOTS 8 9 & 26 BLK H	11,216.22	4,903
VILLAGE SHOPPES OF CASSELBERRY INC 08-21-30-511-0H00-0100 PAD: 17-92 LOTS 10 TO 17 & W 50 FT OF ...	3,288.05	4,904
VILLAGE SHOPPES OF CASSELBERRY INC 08-21-30-511-0H00-0180 PAD: S 17-92 LOT 18 (LESS WLY 22 FT OF N ...	6,591.53	4,905
VILLAGE SHOPPES OF CASSELBERRY INC THE 08-21-30-511-0H00-0200 PAD: 3950 S 17-92 SLY 35 FT OF LOT 20 & ALL
.....QUAIL POND ADD TOCASSELBERRYPB 7 PGS 45 + 46	2,019.47	4,906
CHARLAND BILLY J 08-21-30-514-0B00-0120 PAD: 173 TRIPLET LAKE DR	50.85	4,907
GORDON NORMA J C/O DAVID & NATALIE SILVA 08-21-30-514-0D00-005A PAD: TRIPLET LAKE DR N 50.1 FT OF LOT 5 BLK QD
.....LAKE KATHRYN VILLAGEPB 24 PGS 49 TO 52	781.08	4,908
KEVIN FORTNEY & FORTNEY-HENSON GRETCHEN 08-21-30-515-0F00-0010 PAD: 508 B ST	944.92	4,909
EDWARD PHILIP S & DEBRA A 08-21-30-515-0G00-0020 PAD: 448 D STQUAIL POND EAST ADD TOCASSELBERRYPB 11 PGS 87 + 88	1,477.80	4,910
NASH MICHAEL & LEANN 08-21-30-518-0000-0030 PAD: 231 MOCKINGBIRD LNOAKWOOD HEIGHTSPB 13 PG 87	1,245.33	4,911
YOUNG TERRY H LIFE EST (YOUNG ZACHARY S) 08-21-30-519-0000-0150 (HX) PAD: 246 OAKWOOD DR ELY 16.67 FT OF LOT 15 + WLY
.....EDGEWOOD MANORPB 13 PG 70	909.53	4,912
WASHINGTON GLENN 08-21-30-520-0000-0090 (HX) PAD: 395 ORANGE LN	208.23	4,913
ALLEN JOHNNY S & KAY L 08-21-30-520-0000-0100 (HX) PAD: 393 ORANGE LNCONCORD WOODS VILLAGE SEC 2PB 24 PGS 83 & 84	1,551.05	4,914
MOFFIT THOMAS H & ALICE E 150 VALMORA DR 08-21-30-524-0000-0030 PAD: 150 VALMORA DRLAKE GRIFFIN ESTATESPB 58 PGS 65 - 68ALL 821305110800010 & A/10	3,255.49	4,915
RIPE MICHAEL M & DENISE M 08-21-30-531-0000-0580 (HX)

NAME-PARCEL NUMBER	TAXES DUE	SEC. #
PAD: 385 MISTY OAKS RUN	2,844.15	4,916
MARTINEZ JUDITH J HACIENDA BORINQUEN 08-21-30-531-0000-0720 (HX) PAD: 449 MISTY OAKS RUNREDINGTON WOODSPB 11 PG 70	2,475.08	4,917
BATTUNG RAYMOND 08-21-30-5BK-0000-0020 PAD: 10 LOTUS LAKE DRCASSELBERRYPB 7 PGS 27 + 28	555.18	4,918
CASSELBERRY INVESTMENT PROP INC 08-21-30-5BL-EF00-0060 PAD: MELODY LN LOT 6 BLK E-F	553.18	4,919
CASSELBERRY INVESTMNT PROP INC 08-21-30-5BL-EF00-0080 LOT 8 BLK E-F	1,064.06	4,920
HENRY CHARLES L III 08-21-30-5BL-GF00-006D (HX) PAD: 29 JACKSON & 29 CT S 44.79 FT OF E 100 FT OF W ...	1,348.32	4,921
CISEWSKI KENT J & KIMBERLY 08-21-30-5BL-GF00-007C PAD: 27 TERESA CT N 50 FT OF S 100 FT OF LOT 7
.....SECRET LAKE SHORESPB 22 PGS 92 & 93	2,787.65	4,922
SILVA J R & CHRISSEY 08-21-30-5EX-0000-0200 PAD: 205 SECRET WAY	1,530.27	4,923
CRAVATTA MICHELE 08-21-30-5EX-0000-0480 (HX) PAD: 276 FRANCES AVE -----SEC 09 TWP 21 RNG 30-----
.....LAKE KATHRYN PARKPB 8 PGS 6 + 7	3,507.49	4,924
HERNANDEZ JOSE & MARIA 09-21-30-501-0D00-0000 PAD: 321 SEMINOLA BLVD BEG 200 FT S 81 DEG 13 MIN E
.....SECRET LAKE SUBD REPLATPB 11 PG 54	1,593.10	4,925
PROPER MARY L TRUSTEE FBO 09-21-30-503-0000-0040 PAD: 322 SEMINOLA BLVD LOT 4 (LESS RD)
.....SECRET LAKEPB 10 PG 12	1,523.62	4,926
PROPER MARY L TRUSTEE FBO 09-21-30-504-0000-0050 PAD: 324 SEMINOLA BLVD LOT 5 (LESS RD) SECRET LAKE
.....SEMINOLA PARK AMENDED PLATPB 6 PG 28	1,837.90	4,927
NEBEL LUCY M 09-21-30-506-0300-003B PAD: 260 NE TRIPLET DR S 175 FT OF W 75 FT OF LOT 3
.....TRIPLET LAKE SHORESPB 8 PG 18	4,767.65	4,928
FOWLER JAMES M JR & SUSAN M 09-21-30-507-0A00-0040 PAD: 41 N TRIPLET LAKE DR	1,432.55	4,929
PARKER PHYLLIS R TRUSTEE 09-21-30-507-0B00-0030 PAD: 131 NE TRIPLET DR	624.48	4,930
LESPIER ALEXIS & ARACELY 09-21-30-507-0C00-0140 (HX) PAD: 951 N TRIPLET LAKE DR NELY 1/2 OF LOT 14 & ALL LOT
.....SPORTSMANS PARADISE REPLATOF LOTS 68A 69 70 + 70APB 10 PG 78	4,305.40	4,931
RODRIGUEZ ADELINA 09-21-30-509-0000-068A (HX) PAD: 23 N WINTER PARK DR LOTS 68A & 69 (LESS RD)
.....SEMINOLA PARK REPLAT OF APART OFPB 14 PG 4	611.29	4,932
ROBERTS LANSE & ROBERTS TERRY A & ROBERTS THOMAS W JR CO-TRS 09-21-30-511-0000-0060 (HX) PAD: 286 NE TRIPLET DR	2,732.40	4,933
DUFFIELD DEBRA C 09-21-30-511-0000-0120 (HX) PAD: 264 NE TRIPLET DR PT LOTS 12 & 13 BEG S 50 DEG
.....LAKE KATHRYN PARK 3RD ADDAMENDED PLATPB 15 PGS 43 + 44	613.71	4,934
JONES GUS M JR 09-21-30-512-0C00-001C PAD: 1030 CAMELIA DR LOT 1C BLK C	575.58	4,935
ROGERS LEAH J & LUNSFORD DANIEL M 09-21-30-512-0C00-0090 PAD: 531 N WINTER PARK DR	557.81	4,936
BALDRIDGE ORVILLE & MARY L 09-21-30-512-0C00-0210 PAD: 671 N WINTER PARK DR	595.88	4,937
POWELL GLORIA & DAVID 09-21-30-512-0C00-0370 PAD: 671 CRESTVIEW DR	506.22	4,938
CRUZ JAIME & DAYSE 09-21-30-512-0D00-0260 PAD: 670 N WINTER PARK DR
.....LAKE KATHRYN PARK 2ND ADDAMENDED PLATPB 16 PGS 5 + 6	456.03	4,939
ANDERS DONALD M & ANDERS JEAN M 09-21-30-513-0000-01D0 (HX) PAD: 1040 CAMELIA DR	512.34	4,940
ROCHE EUGENE A & ANNA M 09-21-30-513-0B00-0020 PAD: 1037 BLUE BELL DRLAKE KATHRYN PARK 4TH ADDPB 15 PGS 45 + 46	89.30	4,941
DAUGHERTY HENRY G & GLORIA J & CREECH KATHLEEN D 09-21-30-514-0C00-0410 (HX) PAD: 686 CRESTVIEW DR	510.60	4,942
JACK JAMES 09-21-30-514-0C00-0660 PAD: 693 BAYOU DR	46.49	4,943
MOORE CELIA K S 09-21-30-514-0D00-0280 (HX) PAD: 680 N WINTER PARK DR	524.44	4,944
PATRICIO IMELDA C 09-21-30-514-0E00-0070 PAD: 761 N WINTER PARK DR	679.06	4,945
BOUCHARD BRENDA C 09-21-30-514-0E00-0160 (HX) PAD: 740 CRESTVIEW DR	97.66	4,946
CRAFTON ARTHUR L JR & RONNIE A 09-21-30-514-0E00-0200 (HX) PAD: 700 CRESTVIEW DR	1,264.65	4,947
RYSAVY NADINE 09-21-30-514-0F00-0060 (HX) PAD: 740 N WINTER PARK DR	367.25	4,948
KAINNEY TARA L 09-21-30-514-0F00-0100 (HX) PAD: 700 N WINTER PARK DRLAKE KATHRYN WOODSPB 16 PGS 12 + 13	1,645.19	4,949
MALDONADO MARILYN & KLAUSE ELIZABETH 09-21-30-515-0A00-0010 (HX) PAD: 410 DIANE CIR	680.99	4,950
HITCHCOCK EDGAR E JR 09-21-30-515-0B00-0220 (HX) PAD: 485 DIANE CIR

NAME-PARCEL NUMBER	TAXES DUE	SEC. #	NAME-PARCEL NUMBER	TAXES DUE	SEC. #	NAME-PARCEL NUMBER	TAXES DUE	SEC. #
WHITEHEAD DONALD E 09-21-30-515-0800-0260 (HX) PAD: 725 DIANE CIR	733.87	4,951	10-21-30-501-0000-072A PAD: 1485 LAKE DR LOT 72 (LESS ELY 70 FT) & ...	330.97	4,988	PAD: 252 MORTON LN WLY 311 FT OF TRACT B NORTH ...	449.19	5,025
SMITH IVAN G & VERONICA L 09-21-30-515-0C00-0090 (HX) PAD: 500 SUNRISE DR	1,360.18	4,952	MITCHELL SUSAN M 10-21-30-501-0000-0850 (HX) PAD: 1411 HILLTOP RD LOT 85 (LESS W 6 FT)	143.43	4,989	MONCRIEF ELNORA 11-21-30-503-0M00-0150 (HX) PAD: 233 MORTON LN *****LAKE TONY WATERWAYS *****PB 12 PG 27	1,765.81	5,026
STRAM BRUCE R & PATRICIA E 09-21-30-515-0C00-0100 (HX) PAD: 510 SUNRISE DR	896.31	4,953	HOSKINS DANIEL D & KATHERINE 10-21-30-501-0000-0860 PAD: 1425 HILLTOP RD LOT 86 (LESS ELY 100 FT)	258.68	4,990	DAIRE ANDREW & FILIPPA 11-21-30-504-0000-0060 (HX) PAD: 1438 SUNSET LN	455.39	5,027
THORNTON CHARLES & CARRIE L 09-21-30-515-0D00-0100 (HX) PAD: 660 DIANE CIR	1,109.03	4,954	HOSKINS DANIEL D & KATHERINE 10-21-30-501-0000-0870 PAD: 1431 HILLTOP RD S 50 FT OF LOT 87	*****	*****	PARKER VERA T 11-21-30-504-0000-0130 PAD: LAKE DR -----SEC 12 TWP 21 RNG 30----- *****OAK FOREST UNIT 1 *****PB 22 PGS 81 TO 83	1,792.83	5,028
MUN KWAN SUN & JUNGIN 09-21-30-515-0D00-0190 PAD: 505 SUNRISE DR	2,365.65	4,955	*****DUCK POND FIRST ADD *****PB 12 PG 78	1,220.31	4,991	CORDES JEFF 12-21-30-501-0000-0190 (HX) PAD: 930 OAK FOREST DR	1,607.46	5,029
WRIGHT ROBERT D 09-21-30-515-0E00-0050 PAD: 475 RAINBOW DR	1,800.33	4,956	DEJUAN SANTIAGO & NEREIDA 10-21-30-503-0000-0100 PAD: 1430 TYRONE CT	*****	*****	WILLIFORD JAMES 12-21-30-501-0000-1110 (HX) PAD: 911 OAK FOREST DR *****OAK FOREST UNIT 2 *****PB 24 PGS 95 & 96	1,819.07	5,030
*****WYNDHAM WOODS PHASE 1 *****REPLAT *****PB 22 PGS 76 & 77	2,075.60	4,957	*****SEMINOLE RACEWAY 1ST ADD *****PB 13 PG 96	1,227.18	4,992	CABELLO EDUARDO P & MARTA L 12-21-30-503-0000-1510 (HX) PAD: 1051 WINTER SPRINGS BLVD *****OAK FOREST UNIT 2B *****PB 26 PGS 85 & 86	1,558.12	5,031
KNIGHT ADOLPHENE & KNIGHT LANITA HEIRS 09-21-30-518-0000-0520 (HX) PAD: 433 RANCH TRL	1,435.26	4,958	FERNANDEZ MADELINE 10-21-30-504-0000-0210 (HX) PAD: 1580 HILLTOP RD	1,718.99	4,994	ARTHUR HARRY J III & JULIE L 12-21-30-504-0000-1840 (HX) PAD: 988 SEQUOIA CT MEJIA MYRIAM & MARTINEZ HECTOR	2,023.15	5,032
BUGBEE MERRITT O & CELIA H 09-21-30-518-0000-0550 (HX) PAD: 421 RANCH TRL	2,349.35	4,959	DANIEL HARVEY K 10-21-30-504-0000-0280 PAD: 1561 OAK LN	1,721.23	4,995	DANIEL LUCIUS H & DENISE L & DANIEL HARVEY K 10-21-30-504-0000-0300 PAD: 1547 OAK LN	498.67	4,997
STRADER ROBERT L 09-21-30-518-0000-0620 PAD: 245 BRIDLE PATH	*****	*****	LONG REBECCA S & ROBERT A 10-21-30-504-0000-0290 PAD: 1555 OAK LN	1,675.54	4,996	CABALLERO ALICE R 10-21-30-504-0000-0330 PAD: 1521 OAK LN	145.82	4,998
*****WYNDHAM WOODS PHASE 2 *****PB 26 PGS 41 & 42	627.96	4,960	DANIEL LUCIUS H & DENISE L & DANIEL HARVEY K 10-21-30-504-0000-0300 PAD: 1547 OAK LN	553.77	4,999	TRYON ROBERT L 10-21-30-504-0000-0500 (HX) PAD: 1565 CARLISLE DR	507.96	5,000
HARDING JOHN & PATRICIA 09-21-30-520-0000-1010 PAD: 406 SUNDOWN TRL	1,500.74	4,961	CABALLERO ALICE R 10-21-30-504-0000-0330 PAD: 1521 OAK LN	431.02	5,001	BARNETT ERIN 10-21-30-504-0000-0510 PAD: 1561 CARLISLE DR	1,081.67	5,002
RODRIGUEZ HERMINIO & BENNETT DOROTHY E 09-21-30-520-0000-1290 (HX) PAD: 803 PADDOCK WAY	2,695.81	4,962	TRYON ROBERT L 10-21-30-504-0000-0500 (HX) PAD: 1565 CARLISLE DR	308.60	5,003	BOCK ROBERT M JR 09-21-30-522-0000-0050 PAD: 710 ASHLEY CT	*****	*****
DUNNE JAMES A 09-21-30-520-0000-1660 PAD: 437 SUNDOWN TRL	1,524.50	4,963	*****MATT'S FARMS REPLAT OF A *****PART OF LOTS 1 + 2 *****PB 15 PG 22	886.28	5,004	*****NORTHSHORE REPLAT *****PB 31 PGS 10 TO 12	584.12	5,005
*****DESLONGCHAMPS SUBD REPLAT OF *****PB 35 PG 9	1,788.74	4,964	CHANNEL SUZAN L 10-21-30-506-0000-0040 PAD: HOLLIDAY DR	139.82	5,006	BOCK ROBERT M JR 09-21-30-522-0000-0050 PAD: 710 ASHLEY CT	584.12	5,005
HERNANDEZ JOSE & MARIA S 09-21-30-524-0000-0010 PAD: 711 SEMINOLA BLVD LOT 1 (LESS RD) REPLAT OF ...	2,052.92	4,966	CORNELL GEORGE R & JOYCE #C/O MC CULLEY ANDRE L & CHRISTINE 10-21-30-506-0000-0210 PAD: 1411 HUNTINGTON & 1413 DR	776.97	5,007	*****KAI VILLAGE *****PB 65 PGS 49 & 50	584.12	5,005
GOMEZ ANGEL H & GRECIA 09-21-30-528-0000-0070 *****SPORTSMANS PARADISE *****PB 8 PGS 12 + 13	2,823.73	4,977	MC CULLEY ANDRE L & CHRISTINE 10-21-30-506-0000-0210 PAD: 1411 HUNTINGTON & 1413 DR	370.73	5,008	GOMEZ ANGEL H & GRECIA 09-21-30-528-0000-0070 *****SPORTSMANS PARADISE *****PB 8 PGS 12 + 13	370.73	5,008
PETULLA MICHAEL E & SANDRA J 09-21-30-5BM-0A00-0180 PAD: 1280 SEMINOLA BLVD LOT 18 (LESS RD) BLK A	1,823.93	4,967	GODINEZ VICKY 10-21-30-506-0000-0230 (HX) PAD: 1419 HUNTINGTON DR	118.63	5,010	*****WATTS FARMS *****PART OF LOTS 1 + 2 *****PB 15 PG 22	118.63	5,010
OGLE LINDA & BETTISON STANLEY A 09-21-30-5BM-0A00-0240 (HX) PAD: 1308 LAKE DR LOT 24 (LESS ST R/W) BLK A	699.95	4,968	WUERZ DONALD L & WUERZ JOSEPH L 10-21-30-506-0000-0290 (HX) PAD: 1400 HUNTINGTON DR	1,804.03	5,011	*****MATT'S FARMS *****PART OF LOTS 1 + 2 *****PB 15 PG 22	1,804.03	5,011
HULL JAMES O LIFE EST (THE MASTER'S TRUST ET AL) 09-21-30-5BM-0A00-026A PAD: 1324 LAKE DR SE 1/2 OF LOT 26 (LESS ST ...	1,243.42	4,969	HERNANDEZ JOSE L & LORENZA 10-21-30-506-0000-0340 PAD: 1751 HOLIDAY DR	67.24	5,012	*****MATT'S FARMS *****PART OF LOTS 1 + 2 *****PB 15 PG 22	67.24	5,012
PECORALE MICHAEL E 09-21-30-5BM-0A00-0270 PAD: 1332 LAKE DR LOT 27 (LESS ST R/W) BLK A	492.50	4,970	HENDRICKS LIESL J TRUSTEE FBO 10-21-30-506-0000-0500 PAD: 1471 EASTON WAY	319.64	5,009	*****MATT'S FARMS *****PART OF LOTS 1 + 2 *****PB 15 PG 22	319.64	5,009
HIRST PHILIP & HIRST HAROLD 09-21-30-5BM-0800-0050 PAD: SEMINOLA BLVD E 1/2 OF LOT 5 (LESS RD)	515.17	4,971	POIT RUTH E 10-21-30-506-0000-0580 (HX) PAD: 1751 LAKE DR	*****	*****	*****MATT'S FARMS *****PART OF LOTS 1 + 2 *****PB 15 PG 22	*****	*****
HIRST PHILIP & HIRST HAROLD 09-21-30-5BM-0800-005A PAD: SEMINOLA BLVD W 1/2 OF N 1/2 OF LOT 5	2,322.02	4,972	*****MATT'S FARMS *****PART OF LOTS 1 + 2 *****PB 15 PG 22	118.63	5,010	*****MATT'S FARMS *****PART OF LOTS 1 + 2 *****PB 15 PG 22	118.63	5,010
HIRST PHILIP & HIRST HAROLD 09-21-30-5BM-0800-005B PAD: 1043 SEMINOLA BLVD W 1/2 OF S 1/2 OF LOT 5	3,312.85	4,973	BEILMAN EVELYN & BEILMAN TOM 10-21-30-5BQ-0000-011A PAD: LAKE DR W 35 FT OF LOT 11 (LESS R/W)	1,804.03	5,011	*****MATT'S FARMS *****PART OF LOTS 1 + 2 *****PB 15 PG 22	1,804.03	5,011
CLASSIC CONSTR INC 09-21-30-5BM-0800-0460 PAD: 1430 SEMINOLA BLVD	2,740.11	4,974	BEILMAN EVELYN & BEILMAN TOM 10-21-30-5BQ-0000-011B (HX) PAD: 2009 LAKE DR E 90 FT OF W 125 FT OF LOT ...	67.24	5,012	*****MATT'S FARMS *****PART OF LOTS 1 + 2 *****PB 15 PG 22	67.24	5,012
BRANTLEY LTD 09-21-30-5BM-0800-0470 PAD: SEMINOLA BLVD *****SPORTSMANS PARADISE REPLAT *****OF A PART OF *****PB 8 PG 32	339.99	4,975	HINDU SOCIETY OF CENTRAL FLA INC 10-21-30-5BQ-0000-017E W 1/2 OF LOT 17 (LESS W 90 ...	1,880.73	5,013	*****MATT'S FARMS *****PART OF LOTS 1 + 2 *****PB 15 PG 22	1,880.73	5,013
TEMPLIN CHERYL A 09-21-30-5BN-0000-0440 PAD: QUINTUPLET CT W 1/2 OF LOT 44 REPLAT OF A ...	399.99	4,976	AHRENS DAVID A 10-21-30-5BQ-0000-0200 PAD: 1320 BRITTONWOOD LN S 100 FT OF LOT 20 (LESS E ...	5,844.77	5,014	*****MATT'S FARMS *****PART OF LOTS 1 + 2 *****PB 15 PG 22	5,844.77	5,014
MORTON DOROTHY J 09-21-30-5BN-0000-0620 PAD: QUINTUPLET DR WLY 1/2 OF LOT 62 REPLAT OF ...	399.99	4,976	NEGRICH STEPHAN M & CATHY J 10-21-30-5BQ-0000-038B (HX) PAD: 1850 CENTER ST NLY 325 FT OF LOT 38	*****	*****	*****MATT'S FARMS *****PART OF LOTS 1 + 2 *****PB 15 PG 22	*****	*****
*****TRIPLETT LAKE SHORES ADD *****PB 8 PGS 40 + 41	3,283.73	4,977	*****BUTTONS SUBD AMENDED PLAT *****PB 9 PG 25	1,381.44	5,015	*****MATT'S FARMS *****PART OF LOTS 1 + 2 *****PB 15 PG 22	1,381.44	5,015
CASSELBERRY JOHN N 09-21-30-5BO-0A00-001C PAD: LOST LAKE LN PT OF BLK A DESC AS BEG SE ...	*****	*****	PARRY JAMES & MORRIS CHRISTINE 10-21-30-5BR-0C00-0330 (HX) PAD: 1921 LAKE DR	*****	*****	*****MATT'S FARMS *****PART OF LOTS 1 + 2 *****PB 15 PG 22	*****	*****
*****CRYSTAL BOWL 2ND ADD *****PB 12 PG 77	1,526.20	4,978	*****FOXMOOR UNIT 2 *****PB 19 PGS 72 + 73	1,176.13	5,016	*****MATT'S FARMS *****PART OF LOTS 1 + 2 *****PB 15 PG 22	1,176.13	5,016
SMITH PENNY & BRIAN D 09-21-30-5BP-0A00-0170 (HX) PAD: 1166 QUINTUPLET DR	850.22	4,979	*****AND REPLAT LOTS 21 & 22 MALENCHEK GREGORY A 10-21-30-5DS-0100-0360 (HX) PAD: 618 LOCUST CT	2,572.21	5,017	*****MATT'S FARMS *****PART OF LOTS 1 + 2 *****PB 15 PG 22	2,572.21	5,017
REILLY THOMAS R 09-21-30-5BP-0A00-0260 (HX) PAD: 1250 QUINTUPLET DR ELY 71 FT OF LOT 26 BLK A	361.64	4,980	RIVERA SESAR & MORALES MYRA 10-21-30-5DS-0L00-0010 PAD: 642 MURPHY RD	1,493.55	5,018	*****MATT'S FARMS *****PART OF LOTS 1 + 2 *****PB 15 PG 22	1,493.55	5,018
HODSDON KAREN L 09-21-30-5BP-0A00-027A (HX) PAD: 1280 QUINTUPLET DR BEG SE COR LOT 27 RUN WLY ON ...	1,003.72	4,981	*****STERLING OAKS *****PB 22 PGS 11 & 12	1,656.05	5,019	*****MATT'S FARMS *****PART OF LOTS 1 + 2 *****PB 15 PG 22	1,656.05	5,019
CANCINO ALBERTO & ANA C 09-21-30-5BP-0B00-0230 (HX) PAD: 1225 PARK DR	766.49	4,982	SUTTER JACK R & LAURA C 10-21-30-5EU-0B00-0130 (HX) PAD: 1317 STERLING OAKS DR LOT 13 BLK B & S1/2 OF VACD ...	1,305.26	5,020	*****MATT'S FARMS *****PART OF LOTS 1 + 2 *****PB 15 PG 22	1,305.26	5,020
KLECHKA MARY E 09-21-30-5BP-0C00-0030 (HX) PAD: 1102 PARK DR	1,820.84	4,983	STABILE ARY & VANIA 10-21-30-5EU-0B00-0140 (HX) PAD: 1313 STERLING OAKS DR	*****	*****	*****MATT'S FARMS *****PART OF LOTS 1 + 2 *****PB 15 PG 22	*****	*****
FIGUEROA FRANCISCO & CABRERA MARIA E 09-21-30-5BP-0C00-0230 (HX) PAD: 1250 PARK DR	*****	*****	*****SPICEWOOD *****PB 32 PG 17	2,019.83	5,021	*****MATT'S FARMS *****PART OF LOTS 1 + 2 *****PB 15 PG 22	2,019.83	5,021
*****LOST LAKE ESTATES *****PB 56 PGS 51 - 60	2,627.82	4,984	ROBINSON PATTI C 10-21-30-5HR-0000-0380 (HX) PAD: 1655 SPICEWOOD LN	*****	*****	*****MATT'S FARMS *****PART OF LOTS 1 + 2 *****PB 15 PG 22	*****	*****
*****ALL 09-21-30-508-0000-0190 THR	2,627.82	4,984	GOODMAN PAMELA & JAMES 10-21-30-5HR-0000-0400 (HX) PAD: 1643 SPICEWOOD LN	*****	*****	*****MATT'S FARMS *****PART OF LOTS 1 + 2 *****PB 15 PG 22	*****	*****
ELLIS ELAINE F 09-21-30-5PL-0000-0610 (HX) PAD: 813 ROGERS CT	*****	*****	*****SEC 11 TWP 21 RNG 30----- *****DUNMAR ESTATES *****5 ACRE DEVELOPMENT 28 PARCELS *****ALSO IN 1 & 2 & 12-21-30	12,007.65	5,022	*****MATT'S FARMS *****PART OF LOTS 1 + 2 *****PB 15 PG 22	12,007.65	5,022
*****SEC 10 TWP 21 RNG 30----- *****DUCK POND ADD TO *****CASSELBERRY *****PB 11 PG 27	270.39	4,985	JACOBSON ANGELA J 11-21-30-3AG-126F-0000 (HX) PAD: 545 JULIE LN BEG N 04 DEG 57 MIN 42 SEC E ...	*****	*****	*****MATT'S FARMS *****PART OF LOTS 1 + 2 *****PB 15 PG 22	*****	*****
BLOHM EUGENE & HOPKINS GENIA 10-21-30-501-0000-019A PAD: 1441 LAKE SHORE DR SLY 1/2 OF LOT 19	422.04	4,986	*****NORTH ORLANDO RANCHES SEC 06 *****PB 12 PGS 84 & 85	2,968.39	5,023	*****MATT'S FARMS *****PART OF LOTS 1 + 2 *****PB 15 PG 22	2,968.39	5,023
YOUNG DAVID A & SALLY A 10-21-30-501-0000-0430 PAD: 1439 PARK DR ELY 50 FT OF LOT 43 DUCK ...	393.68	4,987	WINDSOR MARTHIA S 11-21-30-501-0K00-0060 (HX) PAD: 219 MORTON LN	*****	*****	*****MATT'S FARMS *****PART OF LOTS 1 + 2 *****PB 15 PG 22	*****	*****
1406 TILTON ROAD INC	*****	*****	*****NORTH ORLANDO RANCHES SEC 07 *****PB 13 PG 3	2,588.69	5,024	*****MATT'S FARMS *****PART OF LOTS 1 + 2 *****PB 15 PG 22	2,588.69	5,024
			TUMNER FRANK JR & ELAINE 11-21-30-503-0B01-0000 (HX)	*****	*****	*****MATT'S FARMS *****PART OF LOTS 1 + 2 *****PB 15 PG 22	*****	*****

NAME-PARCEL NUMBER	TAXES DUE	SEC. #
*****PB 34 PGS 69 & 70	*****	
LUMB DAVID W & ELLEN M	2,357.14	5,064
13-21-30-513-0000-0440 (HX)		
PAD: 708 WINDMILL CIR		
*****PARC DU LAC	*****	
*****PB 58 PG 26	*****	
*****ALL 13213030000900000 & 009A	*****	
GRIGLEY RICHARD R & LAURIE R	5,248.78	5,065
13-21-30-517-0000-0080 (HX)		
PAD: 251 LAKERIDGE CT		
*****WINTER SPRINGS UNIT 3	*****	
*****PB 17 PGS 89 + 90	*****	
URBAN MICHAEL J & SUSAN C	5,697.78	5,066
13-21-30-5CX-0000-1530 (HX)		
PAD: 716 MUSTANG CT		
KEEL RICHARD D JR & BRENDA L	2,283.20	5,067
13-21-30-5CX-0000-1810 (HX)		
PAD: 618 PONY CT		
WHITE LYNNE MARIE O & MATTHEW	4,043.70	5,068
13-21-30-5CX-0000-1830 (HX)		
PAD: 927 ARABIAN AVE		
FISHER ROGER E & VIRGINIA K	5,860.74	5,069
13-21-30-5CX-0000-2030		
PAD: 800 DYSON DR		
*****DEER RUN UNIT 23C	*****	
*****PB 30 PG 80	*****	
STROUSE LYNN A & TERRIE P	1,992.11	5,070
13-21-30-5HF-0000-1120 (HX)		
PAD: 383 BRUSHWOOD LN		
*****TUSKABAY PH 2	*****	
*****PB 32 PGS 51 & 52	*****	
SECRETARIO GARY P & BARBARA J	3,674.47	5,071
13-21-30-5HU-0000-0370		
PAD: 4964 COURTLAND LOOP		
*****SEC 14 TWP 21 RNG 30-----		
*****DEER RUN UNIT 23B	*****	
*****PB 28 PGS 73 & 74	*****	
BABENZIEN ERIC & NANETTE P	1,958.40	5,072
14-21-30-501-0000-0610 (HX)		
PAD: 120 BUCKSKIN WAY		
SEYMOUR JOHN & MYRTA	2,423.65	5,073
14-21-30-501-0000-0760 (HX)		
PAD: 4741 SWANSNECK PL		
LANGER GUNTHER & ILSE	2,639.52	5,074
C/O JOHN SEYMOUR		
14-21-30-501-0000-0780		
PAD: 4744 SWANSNECK PL		
*****DEER RUN UNIT 14A	*****	
*****PB 29 PGS 96 & 97	*****	
O'CONNELL JOHN J JR	1,910.88	5,075
14-21-30-502-0000-0020		
PAD: 190 POST WAY		
OSPINA NELSON	1,185.16	5,076
14-21-30-502-0000-0050 (HX)		
PAD: 178 POST WAY		
EASTERLING VIRGINIA A	1,643.01	5,077
14-21-30-502-0000-0200		
PAD: 4049 CROSSROADS PL		
*****DEER RUN UNIT 16	*****	
*****PB 29 PGS 98 & 99	*****	
CONNOLLY EUGENE J LIFE EST	413.96	5,078
(GILBERT ELIZABETH C ET AL)		
14-21-30-503-0000-0390 (HX)		
PAD: 247 HOUND RUN PL		
*****DEER RUN UNIT 14B	*****	
*****PB 30 PGS 78 & 79	*****	
MILLER BOB & KAREN	998.91	5,079
14-21-30-504-0000-1540 (HX)		
PAD: 201 S WILDERNESS PT		
PIZZICHIELLO NANCY	1,479.22	5,080
14-21-30-504-0000-1850 (HX)		
PAD: 3990 CAMPFIRE WAY		
SELY 5.5 FT OF LTO 185 &		
*****DEER RUN UNIT 17	*****	
*****PB 31 PGS 48 & 49	*****	
ROGER KENNETH M & KIMBERLY L	1,120.64	5,081
14-21-30-505-0000-0090 (HX)		
PAD: 303 HEARTH LN		
MATSKO VICTOR P JR	186.42	5,082
14-21-30-505-0000-0120 (HX)		
PAD: 314 HEARTH LN		
*****DEER RUN UNIT 15	*****	
*****PB 34 PG 56	*****	
TOLEDO GEORGINA &	2,697.60	5,083
TOLEDO ESTELA		
14-21-30-507-0000-0800		
PAD: 4264 CLOVERLEAF PL		
RAMIREZ RICHARD & JULIA L	1,343.31	5,084
14-21-30-507-0000-0940 (HX)		
PAD: 4241 CLOVERLEAF PL		
NICCOLA RICHARD	1,343.31	5,085
14-21-30-507-0000-0970 (HX)		
PAD: 4253 CLOVERLEAF PL		
*****OAK LEAF	*****	
*****PB 36 PG 73	*****	
SMITH CHARLES H	3,267.75	5,086
14-21-30-508-0000-0180		
PAD: 325 KIMI CT		
*****DEER RUN UNIT 12B	*****	
*****PB 37 PG 82	*****	
EDDLEMAN MICHAEL W	397.73	5,087
14-21-30-509-0000-0850		
PAD: WEEPING WILLOW CIR		
ROBINSON RICHARD L	1,384.08	5,088
14-21-30-509-0000-1370 (HX)		
PAD: 4465 WEEPING WILLOW CIR		
*****HEARTH PLACE	*****	
*****PB 42 PGS 67 & 68	*****	
AINTABI MARIE	2,560.26	5,089
14-21-30-512-0000-0030		
PAD: 259 TINDER PL		
ALLAN MARY E	1,405.93	5,090
14-21-30-512-0000-0130 (HX)		
PAD: 299 TINDER PL		
CORTON DAWN J	1,818.71	5,091
14-21-30-512-0000-0790 (HX)		
PAD: 261 KETTLE CT		
*****DEER POINTE	*****	
*****PB 46 PGS 48 & 49	*****	
MILLS GREGORY S	3,386.82	5,092
14-21-30-514-0000-0260 (HX)		
PAD: 350 DEER POINTE CIR		
*****WHITESAND COVE	*****	
*****PB 48 PG 65	*****	
DORENKAMP TROY E	2,857.60	5,093
14-21-30-515-0000-0190 (HX)		
PAD: 253 WHITESAND CT		
*****BROOKWOOD	*****	
*****PB 61 PGS 29 & 30	*****	
*****ALL 10-21-30-5BQ-0000-0420	*****	
WATERFORD DEVELOPMENT CORP	1,673.87	5,094
14-21-30-516-0000-0150		
PAD: 256 BLUESTONE PL		
WATERFORD DEVELOPMENT CORP	1,230.36	5,095
14-21-30-516-0000-0190		
PAD: 229 BLUESTONE PL		
*****DEER RUN UNIT 10	*****	
*****PB 28 PGS 52 & 53	*****	
BELLE JEAN P	2,832.93	5,096
14-21-30-5GN-0000-0980		
PAD: 1638 PINEHURST DR		
*****DEER RUN UNIT 11	*****	
*****PB 29 PGS 22 & 23	*****	
ORAMAS DEBRA A	1,178.34	5,097
14-21-30-5GV-0000-0200 (HX)		
PAD: 1501 COUGAR CT		
WILLIS ALTON G JR & JULIEANN D	1,640.41	5,098
14-21-30-5GV-0000-0220 (HX)		
PAD: 1504 COUGAR CT		
SCOTT TERRANCE J & DEANA M	1,119.12	5,099
14-21-30-5GV-0000-0390 (HX)		
PAD: 456 WILD FOX DR		
KANTARIJIAN ERIC J	1,160.50	5,100
14-21-30-5GV-0000-1310 (HX)		
PAD: 1613 BOBOLINK LN		
*****SEC 15 TWP 21 RNG 30-----		
*****STERLING PARK UNIT 01	*****	
*****PB 16 PGS 92 & 93	*****	
ROBERTS BREWEN E & NICOLE E	1,102.06	5,101

NAME-PARCEL NUMBER	TAXES DUE	SEC. #
15-21-30-501-0A00-0070 (HX)		
PAD: 712 LAUREL WAY		
BIENES FAMILY TRUST	2,406.52	5,102
FBO		
15-21-30-501-0A00-0190		
PAD: 728 LAUREL WAY		
RIDDER PATRICIA J	1,312.98	5,103
15-21-30-501-0B00-0120 (HX)		
PAD: 623 SWALLOW DR		
ABRAHIM ADIL	1,161.43	5,104
15-21-30-501-0C00-0120 (HX)		
PAD: 725 LAUREL WAY		
FICKLIN WILLIAM &	1,772.52	5,105
PEREZ VIRGINIA		
15-21-30-501-0C00-0170 (HX)		
PAD: 662 WREN DR		
*****CAMELOT UNIT 2	*****	
*****PB 16 PGS 95 + 96	*****	
HAW ROBERT A JR	1,283.78	5,106
15-21-30-502-0G00-0150 (HX)		
PAD: 50 AVALON CT		
HENRY CLAIRE E	1,271.64	5,107
15-21-30-502-0G00-0160 (HX)		
PAD: 60 AVALON CT		
COKER SHELLY R	2,123.83	5,108
15-21-30-502-0H00-0140 (HX)		
PAD: 1331 AVALON BLVD		
VALDES RAMON & ILSIS	426.73	5,109
15-21-30-502-0H00-0450 (HX)		
PAD: 1653 CANTERBURY CIR		
BARBER SANDRA K	2,448.63	5,110
15-21-30-502-0H00-0600		
PAD: 1521 AVALON BLVD		
MACPHERSON LEONILLA & CRAIG	834.19	5,111
15-21-30-502-0I00-0600 (HX)		
PAD: 1315 GUINEVERE DR		
HALL OBIE T & JANICE L	1,342.76	5,112
15-21-30-502-0M00-0160 (HX)		
PAD: 1430 AVALON BLVD		
GLAZE JUDY M	2,020.84	5,113
15-21-30-502-0000-0160 (HX)		
PAD: 1532 CANTERBURY CIR		
*****STERLING PARK UNIT 02	*****	
*****PB 17 PGS 87 & 88	*****	
DUARTE JOSE J & LIZMARIE D	1,214.44	5,114
15-21-30-503-0B00-0140 (HX)		
PAD: 141 GRACKLE CT		
BARKER REBECCA A	2,437.95	5,115
15-21-30-503-0B00-0220		
PAD: 405 EAGLE CIR		
*****STERLING PARK UNIT 03	*****	
*****PB 18 PGS 52 TO 54	*****	
SCHUELLER KENT J	2,296.94	5,116
15-21-30-504-0A00-0310		
PAD: 309 SANDPIPER DR		
YOUNG PANDORA A	1,864.85	5,117
15-21-30-504-0B00-0320 (HX)		
PAD: 204 QUAIL CIR		
SCHRECK PAUL E & GLORIA J	1,349.30	5,118
15-21-30-504-0C00-0110 (HX)		
PAD: 208 BLUEBIRD TRL		
CAPONE PATRICIA	1,484.91	5,119
15-21-30-504-0E00-0160 (HX)		
PAD: 204 REDWING CT		
FIGLER GARRY S & SHEA L	2,609.55	5,120
15-21-30-504-0F00-0130		
PAD: 344 SANDPIPER DR		
WOLFSON LINDA L TRUSTEE	2,363.08	5,121
FBO		
15-21-30-504-0F00-0180		
PAD: 329 REDWING WAY		
*****CAMELOT UNIT 3	*****	
*****PB 20 PGS 88 & 89	*****	
CUSACK TIMOTHY	2,412.89	5,122
15-21-30-505-0A00-0090		
PAD: 1301 LANCELOT WAY		
*****CAMELOT UNIT 4	*****	
*****PB 21 PGS 38 & 39	*****	
SADA JAMES R & DONNA	1,501.27	5,123
15-21-30-507-0B00-0200 (HX)		
PAD: 1163 QUEEN ELAINE DR		
SOTO PEDRO & DELVIN I	1,733.68	5,124
15-21-30-507-0C00-0190 (HX)		
PAD: 1380 QUEEN ELAINE DR		
FILDES NORMAN R JR & CAROL	1,023.59	5,125
15-21-30-507-0D00-0060 (HX)		
PAD: 1622 HASTINGS CT		
*****FAIRWAY OAKS AT DEER RUN	*****	
*****PB 24 PGS 41 TO 43	*****	
MAC KENNEY JAMES R & BRENDA M	2,933.17	5,126
15-21-30-508-0000-0040		
PAD: 1412 FAIRWAY OAKS DR		
*****DEER RUN UNIT 09A	*****	
*****PB 28 PGS 14 & 15	*****	
GALLO GLENN R & CECILIA	1,774.27	5,127
15-21-30-511-0000-0070 (HX)		
PAD: 1512 ELF STONE CT		
MUNOZ JOSE M & MARIA D	2,254.58	5,128
15-21-30-511-0000-0460 (HX)		
PAD: 1527 W CROSSBEAM CIR		
MACK ALAN R & DEBRA S	1,868.63	5,129
15-21-30-511-0000-0500 (HX)		
PAD: 1505 W CROSSBEAM CIR		
*****CAMELOT UNIT 1	*****	
*****PB 15 PGS 83 + 84	*****	
CASSELBERRY JOHN N	2,132.25	5,130
15-21-30-5B00-0E00-0030		
PAD: 1140 LANCELOT WAY		
OTERO CARLOS L &	1,631.73	5,131
DELGADO JEANETTE		
15-21-30-5B00-0G00-0010 (HX)		
PAD: 1255 GUINEVERE DR		
COLEMAN CHESTER R	982.93	5,132
COLEMAN DIANNE		
15-21-30-5B00-0G00-0040 (HX)		
PAD: 1225 GUINEVERE DR		
*****STERLING PARK UNIT 04	*****	
*****PB 21 PGS 6 & 7	*****	
JOHNSON DONALD L & DAISY M	1,310.28	5,133
15-21-30-5EF-0A00-0060 (HX)		
PAD: 310 SHADOW OAK DR		
LOT 6 BLOCK A STERLING PARK		
PARKER DAVID J &	1,766.46	5,134
PARKER RICHARD J & MARIAN A		
15-21-30-5EF-0C00-0080 (HX)		
PAD: 510 EAGLE CIR		
STOWE SHARON R & EDWARD M III	2,368.88	5,135
15-21-30-5EF-0E00-0130		
PAD: 205 TWELVE LEAGUE CIR		
LABOY MARIA M & EDWIN J &	2,464.75	5,136
LABOY LIZA		
15-21-30-5EF-0E00-0240		
PAD: 253 TWELVE LEAGUE CIR		
*****DEER RUN UNIT 22	*****	
*****PB 24 PGS 3 & 4	*****	
O'HARA JANISE M	1,606.43	5,137
15-21-30-5FH-0A00-0070 (HX)		
PAD: 512 WOODFIRE WAY		
BIRD PHILIP W & DENISE	1,413.79	5,138
15-21-30-5FH-0N00-0060 (HX)		
PAD: 541 MYSTIC WOOD		

NAME-PARCEL NUMBER	TAXES DUE	SEC. #
BEG 22.5 FT W OF SE COR LOT ...		
*****QUEENS MIRROR SOUTH REPLAT		
*****ADD TO CASSELBERRY		
*****PB 11 PG 86		
SCHULTZ WILLIAM G	1,465.04	5,179
16-21-30-5BT-0000-0130		
PAD: 361 HIBISCUS RD		
E 39 FT LOT 13 + W 36 FT OF ...		
SREFFIELD MICHAEL V & LINDA C	596.49	5,180
16-21-30-5BT-0000-0730 (HX)		
PAD: 650 HIBISCUS RD		
ROSSELL RODNEY D	1,940.68	5,181
16-21-30-5BT-0000-0830		
PAD: 641 HIBISCUS RD		
DORSEY KEVAN M & TAMARA L	263.06	5,182
16-21-30-5BT-0000-0910 (HX)		
PAD: 630 IRIS RD		
ROLLY RICHARD J	1,646.04	5,183
16-21-30-5BT-0000-1090		
PAD: 601 IRIS RD		
CHESTNUT APRIL M	2,139.77	5,184
16-21-30-5BT-0000-1410		
PAD: 690 KENTIA RD		
*****QUEENS MIRROR SOUTH 2ND		
*****REPLAT ADD TO CASSELBERRY		
*****PB 13 PG 27		
BAIRD STERLING	1,419.04	5,185
16-21-30-5BU-0000-0870		
PAD: 331 KENTIA RD		
-----SEC 17 TWP 21 RNG 30-----		
FLA AUTO AIR INC	1,432.08	5,186
17-21-30-300-0080-0000		
PAD: 1500 E ALTAMONTE DR		
KENSINGTON GARDENS BLDRS CORP	56,255.90	5,187
17-21-30-300-015A-0000		
PAD: 5655 S 17-92		
HART ROBERT L	10,418.34	5,188
17-21-30-300-0220-0000		
PAD: 6813 S 17-92		
*****GOLF COURSE ADDITION		
*****PB 10 PG 25		
PHILLIPS KATHY A LIFE EST	162.06	5,189
(RICE CONNIE L SUCC TR)		
17-21-30-503-0000-001D		
PAD: NORTHMOOR DR		
W 37 1/2 FT OF E 300 FT OF S ...		
PHILLIPS KATHY A LIFE EST	162.06	5,190
(RICE CONNIE L SUCC TR)		
17-21-30-503-0000-001M		
PAD: NORTHMOOR RD		
W 37 1/2 FT OF E 262.5 OF S ...		
WALLACE ELIZABETH C	1,014.25	5,191
17-21-30-503-0000-004A (HX)		
PAD: 165 NORTHMOOR RD		
E 75 FT OF LOT 4 GOLF COURSE ...		
STEVENS ALBERTA L	23.71	5,192
17-21-30-503-0000-014C		
PT LOT 14 BEG NW COR LOT 17 ...		
CRUZ RAFAEL &	226.84	5,193
MARTINEZ JEANETTA		
17-21-30-503-0000-014E		
PT OF LOT 14 DESC AS BEG NW ...		
PARKER VERA T	2,011.67	5,194
17-21-30-503-0000-0230		
PAD: 105 OVERBROOK DR		
*****COUNTRY CLUB CIRCLE		
*****PB 9 PG 45		
WHITAKER SHAWN A	1,237.90	5,195
17-21-30-504-0000-009A (HX)		
PAD: 345 PINEY RIDGE RD		
WLY 75 FT LOTS 9 + 10 BLK C		
*****COUNTRY CLUB CIRCLE 1ST		
*****ADD		
*****PB 10 PG 79		
SUNGOLD HOLDINGS INC	5,207.40	5,196
17-21-30-505-0000-0010		
PAD: 5251 S 17-92		
LOTS 1 2 + 3 (LESS WLY 135 ...		
ESTRADA JUANITO T & LUNINGNING	2,856.78	5,197
17-21-30-505-0000-0040		
PAD: 5351 S 17-92		
NLY 75 FT OF LOT 4 1ST ADD ...		
*****NORMANDY ADD TO		
*****CASSELBERRY		
*****PB 7 PGS 49 + 50		
GIL MARCO A	3,936.39	5,198
17-21-30-506-0000-0020		
PAD: 17-92		
VEROST ROBERT J	1,644.37	5,199
17-21-30-506-0000-0100		
PAD: 230 SUNNYTOWN RD		
*****NORMANDY PARK REVISED PLAT		
*****PB 8 PG 100		
GIBBS ERICA L	536.94	5,200
17-21-30-507-0000-0070 (HX)		
PAD: 271 FERN ST		
BURTON MARK	1,038.23	5,201
17-21-30-507-0000-0240		
PAD: 140 LEMON LN		
RODRIGUEZ ROBERTO	1,048.40	5,202
17-21-30-507-0000-0410		
PAD: 211 LINCOLN RD		
FOX IVERY T	394.00	5,203
17-21-30-507-0000-0440 (HX)		
PAD: 220 LINCOLN RD		
*****SOUTH FERN PARK SUBD		
*****REPLAT OF BLK C		
*****PB 7 PG 81		
FLA AUTO AIR INC	3,692.01	5,204
17-21-30-508-0A00-0090		
PAD: 1500 E 436		
LOT 9 (LESS BEG SW COR RUN ...		
*****SOUTH FERN PARK SUBD		
*****PB 7 PG 61		
SULLIVAN KEVIN & SIEGEL	2,697.24	5,205
GARY & KILCOURSE ROBERT S JR		
17-21-30-509-0A00-0060		
PAD: 6460 S 17-92		
SLY 71.3 FT OF LOT 6 BLK A		
MURELL ALEXANDER S	5,703.16	5,206
17-21-30-509-0A00-0100		
PAD: 2715 LAKEVIEW DR		
LOTS 10 11 + S 25 FT OF LOT ...		
*****FERNWOOD PLAZA		
*****PB 13 PG 95		
OM SAI NATH INC	6,170.29	5,207
17-21-30-510-0000-001A		
PAD: 201 436 SR		
BEG N 32 DEG 9 MIN 8 SEC E ...		
HART ROBERT L	36,931.07	5,208
17-21-30-510-0000-004G		
PAD: 6735 17-92		
BEG WLY COR LOT 4 RUN N 38 ...		
*****CARRIAGE HILL UNIT 1		
*****PB 14 PG 97		
PARK JOO PYOUNG & SUNYI	1,545.92	5,209
17-21-30-511-0A00-0010 (HX)		
PAD: 1 LAMPLITE CT		
ROBBINS ELIZABETH M	1,752.29	5,210
17-21-30-511-0A00-0110 (HX)		
PAD: 13 CARRIAGE HILL CIR		
ROMERO FREDDY & MAYRA	2,326.17	5,211
17-21-30-511-0A00-0420		
PAD: 2 HITCHING POST LN		
WILLIAMS MICHAEL M & SUMMERLEE	1,297.65	5,212
17-21-30-511-0A00-0460 (HX)		
PAD: 41 CARRIAGE HILL CIR		
*****CARRIAGE HILL UNIT 2		
*****PB 15 PGS 16 + 17		
MYERS IRENE & HAL	1,283.95	5,213
17-21-30-512-0F00-0250 (HX)		
PAD: 132 CARRIAGE HILL DR		
HALLMAN MILDRED R	2,470.06	5,214
17-21-30-512-0G00-0130		
PAD: 25 BAYBERRY BRANCH		
MICHELIS MARCENE M &	2,858.45	5,215
HATTAWAY MARILYN M CO-PEP BEVS		
17-21-30-512-0M00-0130		
PAD: 23 APPLE HILL MOLLOW		

NAME-PARCEL NUMBER	TAXES DUE	SEC. #
THIEBAUTH WALTER J & VERONICA	1,212.76	5,216
17-21-30-512-0I00-0140 (HX)		
PAD: 18 APPLE HILL MOLLOW		
*****CARRIAGE HILL UNIT 3		
*****PB 15 PGS 26 + 27		
FORT CURRANTZ LLC TRUSTEE	1,279.41	5,217
FBO		
17-21-30-514-0K00-0290 (HX)		
PAD: 213 SHADY MOLLOW		
TOONE GARRY L & PATRICIA	1,240.99	5,218
17-21-30-514-0K00-0360 (HX)		
PAD: 221 CARRIAGE HILL DR		
HILLEBRANDT JOSEPH M	1,168.41	5,219
17-21-30-514-0M00-0110 (HX)		
PAD: 220 IVY FARM LN		
*****BALLMER AND WEISS MANOR		
*****PB 11 PG 12		
ZABEL JOHN B & STEPHANIE W	7,294.46	5,220
17-21-30-516-0000-0270		
PAD: 718 GLADWIN AVE		
*****APPLE ORCHARD THE		
*****PB 31 PG 31		
TORRES JOSE M & CARMEN D	2,794.81	5,221
17-21-30-520-0000-0050 (HX)		
PAD: 220 OVERBROOK DR		
RYAN JOHN P &	852.93	5,222
RYAN MATTHEW J		
17-21-30-520-0000-0060		
PAD: 409 S SUNSET DR		
*****SUBURBAN LODGE		
*****PB 55 PGS 13 & 14		
KENSINGTON GARDENS BLDRS CORP	5,738.30	5,223
C/O MORBITZER GROUP		
17-21-30-526-0000-0010		
PAD: OXFORD RD		
-----SEC 18 TWP 21 RNG 30-----		
WORLD'S LARGEST LLC	84,173.39	5,224
18-21-30-300-003A-0000		
PAD: 1028 E ALTAMONTE DR		
JONES JAMES D & HELEN S	6,725.17	5,225
18-21-30-300-0200-0000		
PAD: 7155 S 17-92 HWY		
*****LAKEVIEW		
*****PB 5 PG 14		
SMALL DARLENE	261.07	5,226
18-21-30-501-0200-0030		
PAD: DE PUGH ST		
GINN JAMES E	85.35	5,227
18-21-30-501-0200-0120		
PAD: AMANDA ST		
HOLMES SADIE	212.81	5,228
18-21-30-501-0200-0130		
PAD: 1280 AMANDA ST		
GINN JAMES E	86.35	5,229
C/O PATTERSON		
18-21-30-501-0200-0140		
PAD: AMANDA ST		
ORLANDO PROPERTY GROUP INC	263.80	5,230
18-21-30-501-0200-0150		
PAD: 1316 AMANDA ST		
AZTEC INV CORP	333.46	5,231
18-21-30-501-0200-0160		
PAD: AMANDA ST		
LOTS 16 17 18 + 19 BLK 2		
BLUNT JAMES & CRAWFORD MARY &	334.46	5,232
BLUNT OTIS & BLUNT BOBBY ET AL		
18-21-30-501-0300-0040		
PAD: DE PUGH ST		
LOTS 4 5 9 + 10 BLK 3		
CAMPBELL JO ANN	1,023.14	5,233
18-21-30-501-0300-0060		
PAD: 175 PEARL ST		
LOTS 6 + 7 BLK 3		
CAMPBELL JOANN	85.35	5,234
18-21-30-501-0300-0080		
PAD: AMANDA ST		
BLUNT JAMES & CRAWFORD MARY &	641.96	5,235
BLUNT OTIS & BLUNT BOBBY ET AL		
18-21-30-501-0300-0130		
PAD: 118 ANCHOR RD		
LOTS 13 14 + 15 BLK 3		
JACKSON MARY L & FRANK	728.67	5,236
18-21-30-501-0400-0060		
PAD: 1225 AMANDA ST		
AZTEC INV CORP	4,611.63	5,237
18-21-30-501-0500-0060		
PAD: 1325 E ALTAMONTE DR		
LOTS 6 7 17 + 18 (LESS ST ...		
BLUNT JAMES & CRAWFORD MARY &	360.44	5,238
BLUNT OTIS & BLUNT BOBBY ET AL		
18-21-30-501-0600-0030		
PAD: AMANDA ST		
BLUNT JAMES & BLUNT EDWARD &	3,707.27	5,239
BLUNT BOBBY & BLUNT OTIS ET AL		
18-21-30-501-0600-0050		
PAD: 110 ANCHOR RD		
LOTS 5 11 12 + 13 BLK 6		
KHANJAHANBAKHFI AHMAD R	3,180.79	5,240
18-21-30-501-0900-0030		
PAD: 1380 E ALTAMONTE DR		
LOTS 3 + 8 (LESS ST RD) BLK 9		
GLOVER KENNETH C	173.45	5,241
18-21-30-501-1000-0070		
PAD: FORD ST		
LOTS 7 8 + N 150 FT OF LOT 6 ...		
*****MERRITT PARK		
*****PB 8 PG 22		
SIMPSON ALFRED JR & IDA M	1,551.10	5,242
18-21-30-502-0B00-0010 (HX)		
PAD: 301 CENTRAL ST		
LOTS 1 + 2 BLK B		
JONES MITTIE LOU	1,469.86	5,243
18-21-30-502-0B00-0050		
PAD: 1225 OAK ST		
LOTS 5 + 6 BLK B		
BEACHAM DWIGHT R & KEITRA L	903.15	5,244
18-21-30-502-0B00-010A		
PAD: 133 JACKSON ST		
S 1/2 OF N 2/3 OF LOTS 10 11 ...		
BEACHAM DWIGHT R & KEITRA L	84.82	5,245
18-21-30-502-0B00-010B		
PAD: OAK ST		
S 1/3 OF LOTS 10 11 + 12 BLK B		
SIMPSON ALFRED JR	88.10	5,246
18-21-30-502-0B00-0210		
PAD: DUNBAR ST		
SIMPSON ALFRED & IDA	88.10	5,247
18-21-30-502-0B00-0230		
PAD: DUNBAR ST		
SIMPSON ALFRED & IDA	88.10	5,248
18-21-30-502-0B00-0240		
PAD: DUNBAR ST		
SUTTON R C & GEORGIA M	212.81	5,249
18-21-30-502-0C00-0090 (HX)		
PAD: 1215 DUNBAR ST		
COHEN ISIAH & LUCILLE	211.05	5,250
18-21-30-502-0C00-013A (HX)		
PAD: 121 JACKSON ST		
N 1/3 OF LOTS 13 14 + 15 BLK C		
STEVENSON QUEENIE	810.77	5,251
18-21-30-502-0C00-0170		
PAD: 1222 DE PUGH ST		
ORLANDO PROPERTY GROUP INC	1,303.38	5,252
18-21-30-502-0C00-0180		
PAD: 1226 DE PUGH ST		
LOTS 18 BLK C		
ORLANDO PROPERTY GROUP INC	31.23	5,253
18-21-30-502-0C00-019A		
W 1/2 OF LOT 19 BLK C		
ROBINSON MATTIE M &	91.85	5,25

NAME-PARCEL NUMBER	TAXES DUE	SEC. #
PAD: MORSE (OFF) ST LOTS 109 110 + 111 REPLAT OF ... WRIGHT LYNN	312.42	5,296
18-21-30-507-0000-1130 (HX) PAD: 136 JACKSON ST JACKSON ALBERTA & DESSON JARROD O TC50	1,006.07	5,297
18-21-30-507-0000-1180 PAD: 126 JACKSON ST BOLDEN AMOS	215.38	5,298
18-21-30-507-0000-1250 PAD: MORSE ST LOTS 125 + 126 (LESS RD) ... BOLDEN AMOS & BOLDEN ELIZABETH	128.05	5,299
18-21-30-507-0000-1270 PAD: MORSE ST LOT 127 (LESS RD) REPLAT OF ... BOLDEN AMOS	187.37	5,300
18-21-30-507-0000-1280 PAD: MORSE ST LOTS 128 + 129 (LESS RD) ... BOLDEN AMOS & BOLDEN ELIZABETH	64.78	5,301
18-21-30-507-0000-1300 PAD: MORSE ST LOT 130 (LESS RD) REPLAT OF ... BLUNT JAMES & CRAWFORD MARY & BLUNT OTIS & BLUNT BOBBY ET AL	807.70	5,302
18-21-30-507-0000-1340 PAD: JACKSON (OFF) ST LOTS 134 TO 139 REPLAT OF ... RICHARDSON MARY	1,422.15	5,303
18-21-30-507-0000-1410 PAD: 116 JACKSON ST BLUNT JAMES & CRAWFORD MARY & BLUNT OTIS & BLUNT BOBBY ET AL	407.78	5,304
18-21-30-507-0000-1420 PAD: JACKSON (OFF) ST LOTS 142 TO 145 REPLAT OF ... *****FROSTS ADD TO ALTAMONTE *****PB 1 PG 14	879.97	5,305
WILSON ANTHONY L & JANICE L 18-21-30-508-0000-0730 PAD: 147 MARKER ST	253.39	5,306
WILSON ANTHONY L & JANICE L 18-21-30-508-0000-0740 PAD: 7 MARKER ST	85.03	5,307
WILSON ANTHONY L & JANICE L 18-21-30-508-0000-0750 PAD: LEONARD ST	16,076.70	5,308
ORIENTA INV LTD 18-21-30-508-0000-2330 PAD: 1003 ORIENTA AVE PT OF LOTS 233 TO 239 & VACD ... *****FROSTS ADD NO 2 TO *****ALTAMONTE *****PB 1 PG 13	275.98	5,309
ROBINSON ROSA M 18-21-30-509-0000-0050 (HX) PAD: 1071 MERRITT ST LOT 5 (LESS W 30 FT OF N 122 ...	103.14	5,310
FOSTER JOHN W JR 18-21-30-509-0000-0060 PAD: MARKER ST N 61 FT OF S 122 FT OF LOT 6	1,320.86	5,311
FOSTER JOHN W 18-21-30-509-0000-006A PAD: 237 MARKER ST S 61 FT OF LOT 6	117.50	5,312
STOREY MICHAEL 18-21-30-509-0000-013C N 100 FT OF W 75 FT OF E 100 ...	802.07	5,313
FOSTER JOHN W JR 18-21-30-509-0000-013D PAD: TERRACE LN W 60 FT OF E 110 FT OF S 119 ...	823.42	5,314
MOODY TONI C 18-21-30-509-0000-014D PAD: 1046 WILLIAMS ST S 119 FT OF W 75 FT OF LOT ...	1,016.78	5,315
FOSTER JOHN W 18-21-30-509-0000-0150 PAD: 237 MARKER ST N 64 FT OF LOT 15	492.26	5,316
JONES ROY L & CASSIE 18-21-30-509-0000-015A PAD: 223 MARKER ST N 50 FT OF S 100 FT OF LOT 15	757.07	5,317
WILSON JANICE & SWIFT-WILSON WANDA L 18-21-30-509-0000-015C PAD: 1062 WILLIAM ST S 50 FT OF LOT 15 (LESS W 60 ...	679.87	5,318
MELISSOURGOS CONSTANTINOS 18-21-30-509-0000-015D PAD: 221 MARKER ST W 60 FT OF S 50 FT OF LOT 15 ...	473.02	5,319
YATES STEVENSON & VERA 18-21-30-509-0000-018B (HX) PAD: 207 MARKER ST N 55 FT OF S 80 FT OF LOTS ...	41.93	5,320
SHELTON SAMUEL C/O ANNA S ROBINSON 18-21-30-509-0000-018C PAD: 211 MARKER ST N 19 FT OF S 99 FT OF LOTS ...	298.69	5,321
FERGUSON FRANKIE M 18-21-30-509-0000-024B PAD: 2651 S 427 N 67 FT OF LOT 24 (LESS RD) ... *****TOWN + COUNTRY ESTATES *****REPLAT *****PB 12 PGS 29 + 30	1,256.03	5,322
ELLIOTT SUZANNE 18-21-30-514-0000-0110 (HX) PAD: 232 ROBIN RD BEG S 1 DEG 35 MIN 50 SEC W ...	1,685.22	5,323
ARMATO SALVATORE & RUTH E 18-21-30-514-0000-0290 (HX) PAD: 245 ROBIN RD	713.99	5,324
ARMATO RUTH E 18-21-30-514-0000-0300 PAD: 247 ROBIN RD *****PRAIRIE LAKE PARK *****PB 7 PG 64	4,111.37	5,325
STAGGS MARK & LINDA 18-21-30-515-0000-0140 PAD: 505 PRAIRIE LAKE DR	1,059.11	5,326
JONES LAVERNE 18-21-30-515-0000-0150 (HX) PAD: 503 PRAIRIE LAKE DR S 118 FT OF E 80 FT OF LOT ... *****MALTBY SHORES 2ND ADD *****PB 16 PG 29	1,981.80	5,327
MORALES CARLOS A & MARIA T 18-21-30-516-0000-0290 PAD: 854 DARWIN DR *****PRAIRIE LAKE MANORS *****PB 11 PG 75	850.52	5,328
VELEZ GERARDO & AVILES KATHERINE 18-21-30-5DX-0000-0150 (HX) PAD: 129 E LAUREN CT BEG NW COR LOT 15 RUN E 100 ... -----SEC 19 TWP 21 RNG 30-----	13,942.88	5,329
COMMERCIAL REALTY GROUP INC 19-21-30-300-0020-0000 PAD: 7355 S 17-92	1,032.08	5,330
RIVAS FERNANDO & OLABISI O 19-21-30-300-0420-0000 (HX) PAD: 110 E LAUREN CT	5,992.56	5,331
SPARTAN/17-92 LLC 19-21-30-300-0630-0000 PAD: 8615 S 17-92 *****LAKE OF THE WOODS SUBD *****PB 7 PG 25	11,138.28	5,332
BUTTERMILK COUNTRY RESTAURANT LLC		

NAME-PARCEL NUMBER	TAXES DUE	SEC. #
19-21-30-501-0000-0100 PAD: 9001 S 17-92 WLY 321.62 FT OF LOT 10 ... *****OAK RIDGE PARK *****PB 8 PG 11	794.23	5,333
BOWDEN J THOMAS 19-21-30-502-0A00-001B PAD: 150 SOUTH ST BEG 133 FT W OF NE COR LOT 1 ... *****LAKE RIDGE PARK *****PB 9 PG 69	315.77	5,334
ST DENNIS SHAUN 19-21-30-503-0700-0050 PAD: RIDGE DR CHURCH CROSSROADS BAPTIST OF CENTRAL FLA INC 19-21-30-503-0700-0070 PAD: RIDGE DR	24.33	5,335
CHURCH CROSSROADS BAPTIST OF CENTRAL FLA INC 19-21-30-503-0700-0080 LOTS 8 + 9 BLK 7	44.67	5,336
CHURCH CROSSROADS BAPTIST OF CENTRAL FLA INC 19-21-30-503-0700-0100 PAD: 404 RIDGE RD LOTS 10 11 & 12 BLK 7	65.99	5,337
*****WALKERS ADD TO ALTAMONTE *****SPRINGS NO 2 *****PB 12 PG 93	2,480.78	5,338
KNIGHT MICHAEL R 19-21-30-504-0A00-0050 PAD: 508 LAVON DR HOGAN JIMMIE & JOANN 19-21-30-504-0B00-0020 PAD: 503 LAVON DR	2,352.32	5,339
HAVIRD DON & LEEANN 19-21-30-504-0D00-0040 PAD: 607 LAVON DR *****WALKERS ADD TO ALTAMONTE *****SPRINGS *****PB 9 PG 14	2,367.21	5,340
NEWMAN SARAH A 19-21-30-505-0B00-0050 (HX) PAD: 512 BEVERLY DR N 75 FT OF LOT 5 BLK B *****HILLCREST SECTION 1 *****PB 12 PG 49	855.74	5,341
HARBOT GREGORY A & FRANCES & HARBOT SIBYL L 19-21-30-506-0B00-0090 (HX) PAD: 917 CRESTWOOD LN *****FERN TERRACE *****PB 11 PG 28	1,186.55	5,342
BARRETT ROBERT E & JUNE E 19-21-30-507-0000-0030 PAD: 170 ATLANTIC ANNEX PT *****RICHARDSONS ADD TO *****WOODBIDGE *****PB 1 PG 3	1,437.18	5,343
CHURCH NEW SALEM BAPTIST ATTN E JACKSON 19-21-30-508-0000-0170 PAD: 9600 S 17-92 E 10 FT OF S 80 FT OF LOT 17 ... *****LAKEWOOD SHORES 1ST ADD *****PB 11 PG 56	1,121.55	5,344
COLLINS HERMAN J 19-21-30-511-0000-0350 (HX) PAD: 240 PINWOOD DR *****COOL-MORE SUBD *****PB 10 PG 84	1,271.84	5,345
ACEVEDO MARGARET J & JOHNSON JEROME M 19-21-30-512-0000-0200 PAD: 244 SPARTAN DR LOTS 20 + 21	1,418.66	5,346
*****LAKEWOOD SHORES *****PB 10 PG 52	1,499.89	5,347
DIXON WALTER & VONYA 19-21-30-513-0A00-0040 (HX) PAD: 135 N LAKEWOOD CIR	1,224.02	5,348
MARKS JASON L 19-21-30-513-0B00-0080 (HX) PAD: 180 N LAKEWOOD CIR *****FERN TERRACE REVISION *****PB 14 PG 70	1,326.78	5,349
RICHARDS DILLON & RACHEL 19-21-30-515-0G00-0030 (HX) PAD: 217 HAMLIN DR *****CHARTER OAKS UNIT 1 *****PB 14 PG 83	918.78	5,350
MC PHERSON THELMA 19-21-30-516-0E00-0080 (HX) PAD: 712 GREGORY CT LOTS 8 + 9 BLK E *****CHARTER OAKS UNIT 2 *****PB 14 PG 92	1,309.58	5,351
GLENN SANDRA S 19-21-30-517-0A00-0040 (HX) PAD: 808 WOODLING PL COLEY FREDERICK 19-21-30-517-0A00-0180 (HX) PAD: 914 BISHOP DR	1,376.61	5,352
DUARTE HILDA 19-21-30-517-0B00-0080 (HX) PAD: 800 BEVERLY AVE HANCOCK WILLIAM L JR 19-21-30-517-0E00-0170 (HX) PAD: 804 WALNUT PL *****LAURELWOOD *****PB 15 PG 85	871.93	5,353
MANSDOERFER MARK S & JAMIE M 19-21-30-518-0000-0180 PAD: 286 SANDALWOOD CT TOLLE WESLEY E C/O RUSSELL PROPERTIES INC 19-21-30-518-0000-0500 PAD: 2211 SANDALWOOD DR *****CHERRYWOOD GARDENS *****PB 18 PGS 43 TO 46	1,939.10	5,355
WILKINS WILLIAM A & MC CLAIN JAMES CO TRS 19-21-30-521-0A00-0080 PAD: 449 CHERRYWOOD GARDENS DR ALEXINE EDGAR L & SARAH A 19-21-30-521-0C00-0110 (HX) PAD: 218 CHERRYWOOD GARDENS DR *****WELLINGTON *****PB 25 PGS 7 TO 9	1,063.62	5,357
YOUNGBLOOD FREDERICK B & CATHY 19-21-30-525-0000-0420 (HX) PAD: 1864 WALES CT YOUNGBLOOD FREDERICK B JR & CATHY C 19-21-30-525-0000-0430 PAD: 1864 WALES CT CLUFF WILLIAM & WINNIE NEAL & MICHELE 19-21-30-525-0000-0780 (HX) PAD: 1888 DERBYSHIRE RD *****LAKE OF THE WOODS SEC 12 *****TOWNHOUSE *****PB 26 PGS 68 & 69	1,254.59	5,362
HODGSKIN SANDRA K 19-21-30-526-0000-4950 (HX) PAD: 1532 PICKWOOD AVE *****NORTHGATE *****PB 10 PGS 92 93 + 94	4,969.82	5,361
BAXTER ETHEL L 19-21-30-5BZ-0M00-0040 (HX) PAD: 1916 HEWETT LN W 60 FT OF LOT 4 + E 20 FT ... PERRY STEVEN 19-21-30-5BZ-0N00-0240 (HX) PAD: 1937 HEWETT LN N 50 FT OF LOT 24 + S 25 FT ... PAIN ROBERT & SHIRLEY 19-21-30-5BZ-0S00-0020 (HX)	1,870.15	5,363
1,553.83	5,364	
1,401.98	5,365	

NAME-PARCEL NUMBER	TAXES DUE	SEC. #
PAD: 1552 EAST BLVD N 69 FT OF LOT 2 + S 6 FT OF ... -----SEC 20 TWP 21 RNG 30----- *****ENGLISH ESTATES UNIT 1 *****PB 13 PG 1	1,944.87	5,366
HILL THOMAS B JR & MELBA J 20-21-30-502-0B00-0090 (HX) PAD: 2120 HUNTERFIELD RD E 48 FT OF LOT 9 + W 65 1/2 ... VAN BUSKIRK WILLIAM & DOROTHY 20-21-30-502-0B00-0210 (HX) PAD: 2089 SUNDERLAND RD W 72.5 FT OF LOT 21 + E 27.5 ...	1,332.70	5,367
GREENHILL AMY R 20-21-30-502-0C00-0210 (HX) PAD: 2085 FALMOUTH RD W 45 FT OF LOT 21 + E 40 FT ... CHURCH DOWNTOWN BAPTIST OF ORLANDO INC THE 20-21-30-502-0D00-0080 PAD: 1251 SIDCUP RD *****ENGLISH ESTATES UNIT 2 *****PB 13 PGS 84 + 85	1,648.74	5,368
JONES JAMES D & HELEN S 20-21-30-503-0C00-0010 (HX) PAD: 1220 OXFORD RD FRANK RUSSEL K & BONNIE L 20-21-30-503-0D00-0160 (HX) PAD: 2341 FALMOUTH RD E 77 FT OF LOT 16 BLK D	1,272.66	5,370
EMING KATHERINE G 20-21-30-503-0F00-0030 (HX) PAD: 2341 HUNTERFIELD RD E 78 FT OF LOT 3 + W 2 FT OF ... *****ENGLISH ESTATES UNIT 3 *****PB 14 PGS 64 & 65	2,224.66	5,371
CORRETTJER ELBA 20-21-30-503-0A00-0020 (HX) PAD: 1435 OXFORD RD PT OF LOTS 1 + 2 BEG 4.65 FT ... BRUNSWICK RICHARD J & TINA M 20-21-30-505-0A00-0040 (HX) PAD: 1431 OXFORD RD LOT 4 + SLY 5 FT OF LOT 3 ...	1,848.79	5,373
CARLTON RONNA D 20-21-30-505-0D00-0090 (HX) PAD: 2354 MARKINGHAM RD W 77 FT OF LOT 9 + E 2 FT OF ... SELTERS ETHEL B 20-21-30-505-0D00-0310 (HX) PAD: 2333 WORTHINGTON RD E 72 FT OF LOT 32 + W 17 FT ...	2,121.47	5,375
JULIAO EGBERT & MARGARET M 20-21-30-505-0G00-0040 (HX) PAD: 1470 WINSTON RD S 72 FT OF LOT 4 + N 4 FT OF ... *****INDIAN HILLS UNIT 1 REPLAT *****PB 14 PG 69	1,728.96	5,377
DAVIS THOMAS G 20-21-30-506-0200-0020 (HX) PAD: 2646 DERBYSHIRE RD BUBASH MICHAEL 20-21-30-506-0600-0040 (HX) PAD: 2619 FALMOUTH RD *****INDIAN HILLS UNIT 2 *****PB 14 PG 80	1,652.45	5,378
JOHNSON CURTIS 20-21-30-508-0800-0030 PAD: 1820 KEWANNEE TRL *****HIGHLAND PINES UNIT 2 *****PB 15 PG 10	3,041.91	5,380
BRIANTE ANTHONY & CAROL E 20-21-30-510-0000-0690 (HX) PAD: 103 MAID-O-THE-MIST DR *****INDIAN HILLS UNIT 4 *****PB 15 PG 19	991.89	5,381
DANIELSON LEO & ANNIE M 20-21-30-511-0A00-0080 (HX) PAD: 2021 KEWANNEE TRL ORLANDO PROPERTY GROUP INC 20-21-30-511-0D00-0040 (HX) *****HIGHLAND PINES UNIT 3 *****PB 15 PG 23	1,758.99	5,383
TAYLOR GEORGE W & TAYLOR SHIELA & WELLS TAYLOR N 20-21-30-512-0000-0720 PAD: 204 WAVERLY DR TRAYNICK CHERYLE D 20-21-30-512-0000-0850 (HX) PAD: 230 WAVERLY DR *****ENGLISH ESTATES UNIT 4 *****PB 15 PG 37	1,838.78	5,384
THOMAS ROSETTA B 20-21-30-513-0A00-0070 (HX) PAD: 2105 HUNTERFIELD RD W 80 FT OF LOT 7 + E 8.3 FT ... *****INDIAN HILLS UNIT 6 *****PB 15 PG 60	2,198.92	5,386
DAVIS LARRY D 20-21-30-516-0000-0160 (HX) PAD: 2536 DAKOTA TRL *****HIGHLAND PINES UNIT 4 *****PB 15 PG 90	1,473.62	5,387
RIDDLE LORI B & ROBERT A III 20-21-30-517-0000-1100 PAD: 212 LOCHMOND RD ANETRELLA LEHA 20-21-30-517-0000-1250 (HX) PAD: 227 LOCHMOND DR NIETO JORGE O & MIGDALIA 20-21-30-517-0000-1340 (HX) PAD: 209 LOCHMOND DR *****ENGLISH WOODS *****PB 15 PG 93	903.18	5,389
MEYER KEITH R & KATHLEEN M 20-21-30-518-0000-0270 (HX) PAD: 2454 FIELDINGWOOD RD AMM LLC 20-21-30-518-0000-0350 PAD: 2319 CASTLEWOOD RD HUNT BARBARA A 20-21-30-518-0000-0660 (HX) PAD: 2306 CASTLEWOOD RD *****GREENGATE ESTATES *****PB 16 PG 17	1,726.59	5,388
LILLIE ROBERT J & MARSHA K 20-21-30-519-0000-0120 (HX) PAD: 118 LEON CT SANTOS RAUL P & PATRICIA L 20-21-30-519-0000-0170 (HX) PAD: 201 DOVERWOOD RD *****ENGLISH WOODS 1ST ADD *****PB 17 PG 45	1,370.79	5,394
BRACE LAWRENCE & LINDA 20-21-30-520-0000-0140 (HX) PAD: 230 DOVERWOOD RD AUGUSTIN ERIC & LORI H 20-21-30-520-0000-0270 (HX) PAD: 225 YARMOUTH RD S 78 FT OF LOT 27 + N 3 FT ... DRAYTON JAMES R & CYNTHIA C 20-21-30-520-0000-0290 (HX) PAD: 221 YARMOUTH RD	2,544.06	5,396
INV PROPERTIES OF CENTRAL FLA LLC 20-21-30-520-0000-0330 (HX) PAD: 213 YARMOUTH RD *****LAKE OF THE WOODS SEC 05 *****TOWNHOUSE *****PB 21 PG 97	1,881.42	5,397
GRIMES KENNETH T 20-21-30-528-0000-1680 PAD: 462 MEADOWOOD BLVD *****LAKE OF THE WOODS SEC 08 *****TOWNHOUSE *****PB 22 PG 84	2,176.30	5,400
ENGLER CARL & ELOISE L 20-21-30-539-0000-3810 (HX) PAD: 1107 WOODBINE ST	1,376.85	5,401

NAME-PARCEL NUMBER	TAXES DUE	SEC. #	NAME-PARCEL NUMBER	TAXES DUE	SEC. #	NAME-PARCEL NUMBER	TAXES DUE	SEC. #
LO6 381 LAKE OF THE WOODS ...			PAD: DERBYSHIRE CIR			21-21-30-517-0000-630C		
*****COACH LIGHT ESTATES SEC 2			UNIT 6A			PAD: 630 GEORGETOWN DR #C		
*****ORB 1272 PG 1930			CASSEL CREEK CORP	314.59	5,441	UNIT 630C		
VICARI DOMINICK	1,968.59	5,402	21-21-30-514-0000-006B			*****SUMMIT VILLAGE UNIT 1 CONDO		
20-21-30-534-0B00-0080			PAD: DERBYSHIRE CIR			*****PB 28 PGS 63 TO 65		
PAD: 677 PARCHEMENT LN			UNIT 6B			MERKEL ALICE &	1,253.69	5,476
CINTRON GEORGIA A & MANUEL N	709.35	5,403	CASSEL CREEK CORP	314.59	5,442	PANNULLA ROBERT W		
20-21-30-534-0D00-0160 (HX)			21-21-30-514-0000-006C			21-21-30-518-0000-23C0		
PAD: 604 FELLOWSHIP DR			PAD: DERBYSHIRE CIR			PAD: 534 CASCADE #108 CIR		
VICARI JOSEPH	1,985.18	5,404	UNIT 6C			UNIT 23C		
20-21-30-534-0D00-0170			CASSEL CREEK CORP	314.59	5,443	FRANCISCO ESTEBAN & ELVIRA	531.57	5,477
PAD: 606 FELLOWSHIP DR #17D			21-21-30-514-0000-006D			21-21-30-518-0000-33C0 (HX)		
ALDERMAN BETTY C &	1,089.94	5,405	PAD: DERBYSHIRE CIR			PAD: 207 ESPLANADE WAY #109		
ALDERMAN JENNIFER M			UNIT 6D			UNIT 33C		
20-21-30-534-0F00-0230 (HX)			CASSEL CREEK CORP	315.59	5,444	*****DEER RUN UNIT 25		
PAD: 672 PARCHEMENT LN (HX)			ASSOCIATION INC			*****PB 29 PGS 17 & 18		
VICARI DOMINICK	1,260.92	5,406	21-21-30-514-0000-007A			MALLOY STEVE & MARIA G	2,117.40	5,478
20-21-30-534-0L00-0500 (HX)			PAD: DERBYSHIRE CIR			21-21-30-519-0000-0310		
PAD: 656 FELLOWSHIP DR			UNIT 7A			PAD: 976 LAKE STERLING CT		
*****ASHWOOD			CASSEL CREEK CORP	315.59	5,445	PT OF LOTS 31 & 32 DESC AS ...		
*****ORB 1317 PG 1590			ASSOCIATION INC			*****SUMMIT VILLAGE UNIT 2		
ARMSTRONG CLAIRE F	11.79	5,407	21-21-30-514-0000-007B			*****PB 29 PGS 62 TO 64		
20-21-30-535-0B00-2050 (HX)			PAD: DERBYSHIRE CIR			JORDAN FELIX & ISABEL	188.35	5,479
PAD: 1000 LAKE OF THE WOODS #2			UNIT 7B			21-21-30-522-0000-02B0 (HX)		
UNIT 265 BLDG B			CASSEL CREEK CORP	315.59	5,446	PAD: 503 POLARIS LOOP UNIT 105		
JACKSON BLAKE C	648.72	5,408	ASSOCIATION INC			UNIT 2B		
20-21-30-535-0D00-1030			21-21-30-514-0000-007C			FLAMARIQUE MONICA	666.73	5,480
PAD: 1000 LAKE OF THE WOODS #1			PAD: DERBYSHIRE CIR			21-21-30-522-0000-07D0 (HX)		
UNIT 103 BLDG D			UNIT 7C			PAD: 537 CASCADE CIR #103		
DVORAK EDWARD & PHYLLIS	212.89	5,409	CASSEL CREEK CORP	315.59	5,447	UNIT 7D		
UNIT 205D			ASSOCIATION INC			MARTINEZ LISETTE	497.31	5,481
20-21-30-535-0D00-2050 (HX)			21-21-30-514-0000-007D			21-21-30-522-0000-07E0 (HX)		
PAD: 1000 LK OF THE WOODS BLVD			PAD: DERBYSHIRE CIR			PAD: 537 CASCADE CIR #107		
UNIT 205 BLDG D			UNIT 7D			UNIT 7E		
PADRON RICARDO & SARAH H	649.72	5,410	CASSEL CREEK CORP	315.59	5,448	*****SUMMIT VILLAGE UNIT 4		
APT H104			ASSOCIATION INC			*****PB 36 PGS 38 TO 40		
20-21-30-535-0H00-1040			21-21-30-514-0000-008A			BARAGER WENDY A &	386.71	5,482
PAD: 1000 LAKE OF THE WOODS #1			PAD: DERBYSHIRE CIR			BARAGER ROBERT L HEIRS		
UNIT 104 BLDG H			UNIT 8A			21-21-30-524-0000-57E0 (HX)		
*****WILSHIRE SQUARE			CASSEL CREEK CORP	315.59	5,449	PAD: 215 APEX POINT #107		
*****PB 48 PGS 26 & 27			ASSOCIATION INC			UNIT 57E		
LDM INC	16,246.80	5,411	21-21-30-514-0000-008B			ROCHLIN ROBERT	953.63	5,483
C/O DAVID MEADOWS			PAD: DERBYSHIRE CIR			21-21-30-524-0000-58E0		
20-21-30-5MJ-0000-0020			UNIT 8B			PAD: 208 DIAMOND COVE UNIT 106		
-----SEC 21 TWP 21 RNG 30-----			CASSEL CREEK CORP	315.59	5,450	UNIT 58E		
MEARS CAROL O LIFE ESTATE	2,545.93	5,412	ASSOCIATION INC			SOLOMON DAVID	58.93	5,484
(MEARS G J JR & MEARS V E)			21-21-30-514-0000-008C			21-21-30-524-0000-61E0 (HX)		
21-21-30-300-0110-0000 (HX)			PAD: DERBYSHIRE CIR			PAD: 207 DIAMOND COVE UNIT 107		
PAD: 2655 RED BUG LAKE RD			UNIT 8C			UNIT 61E		
SULLIVAN KEVEN S & SIEGEL	6,488.96	5,413	CASSEL CREEK CORP	315.59	5,451	-----SEC 22 TWP 21 RNG 30-----		
GARY & KILCOURSE ROBERT S			ASSOCIATION INC			GUSTAFSON BRAD &	11.69	5,485
21-21-30-300-0140-0000			21-21-30-514-0000-008D			BENSON WILLIAM J CO-TRS		
PAD: 2701 RED BUG LAKE RD			PAD: DERBYSHIRE CIR			22-21-30-300-002D-0000		
SULLIVAN KEVIN G & SIEGEL	346.18	5,414	UNIT 8D			RUSSELL THOBURN E & SUSAN C	3,426.91	5,486
GARY & KILCOURSE ROBERT			CASSEL CREEK CORP	315.59	5,452	22-21-30-300-0080-0000 (HX)		
21-21-30-300-014A-0000			ASSOCIATION INC			PAD: 2838 RED BUG LAKE RD		
PAD: RED BUG RD			21-21-30-514-0000-009A			*****LAGO VISTA SUB		
*****HEFTLER HOMES ORLANDO			PAD: DERBYSHIRE CIR			*****PB 20 PGS 32 & 33		
*****SEC ONE			UNIT 9A			ATTERLING HANS O & LINDA M	1,718.18	5,487
*****PB 13 PGS 5 + 6			CASSEL CREEK CORP	315.59	5,453	22-21-30-501-0000-1030		
BRAMMEIER WILLIAM W	2,221.51	5,415	ASSOCIATION INC			PAD: 103 LAGO VISTA BLVD		
21-21-30-501-0300-0040			21-21-30-514-0000-009B			ROSADO ISMAEL &	1,590.96	5,488
PAD: 203 WILSHIRE DR			PAD: DERBYSHIRE CIR			MONTANEZ JUANITA		
FULLMER MARK S	752.77	5,416	UNIT 9B			22-21-30-501-0000-1660		
21-21-30-501-0300-0250 (HX)			CASSEL CREEK CORP	315.59	5,454	PAD: 166 LAGO VISTA BLVD		
PAD: 224 BRIGHTON WAY			ASSOCIATION INC			DEGRES NORTH LLC	1,033.08	5,489
FRANKLIN HAROLD J JR & PAULINE	631.73	5,417	21-21-30-514-0000-009C			22-21-30-501-0000-1680 (HX)		
21-21-30-501-0300-0320 (HX)			PAD: DERBYSHIRE CIR			PAD: 168 LAGO VISTA BLVD		
DASSAU LEILA V	570.03	5,418	UNIT 9C			*****STERLING PARK UNIT 24		
21-21-30-501-0400-0060 (HX)			CASSEL CREEK CORP	315.59	5,455	*****PB 20 PGS 82 TO 84		
PAD: 209 BRIGHTON WAY			ASSOCIATION INC			RADEY MEGAN L	1,696.28	5,490
HENAO JAIRO & ALBA	838.88	5,419	21-21-30-514-0000-009D			22-21-30-502-0A00-0040 (HX)		
21-21-30-501-0400-0110 (HX)			PAD: DERBYSHIRE CIR			PAD: 131 PINESONG DR		
PAD: 219 BRIGHTON WAY			UNIT 9D			MCGINNIS PAUL T	1,100.37	5,491
COMART GREGORY D & KARRLYNN K	935.12	5,420	CASSEL CREEK CORP	314.59	5,456	22-21-30-502-0C00-0040 (HX)		
21-21-30-501-0400-0260 (HX)			ASSOCIATION INC			PAD: 248 SUNSHOWER CT		
PAD: 210 CANNON WAY			21-21-30-514-0000-010A			MC CUE KATHLEEN	174.58	5,492
MERGY SUSANNA E	861.20	5,421	UNIT 10A			22-21-30-502-0M00-0050 (HX)		
21-21-30-501-0500-0020 (HX)			CASSEL CREEK CORP	314.59	5,457	PAD: 925 S EAGLE CIR		
PAD: 810 S WINTER PARK DR			ASSOCIATION INC			WILSON CAROL ANN	1,066.82	5,493
LISSA DENNIS J	520.83	5,422	21-21-30-514-0000-010B			22-21-30-502-0M00-0060 (HX)		
21-21-30-501-0500-0040 (HX)			UNIT 10B			PAD: 921 S EAGLE CIR		
PAD: 806 S WINTER PARK DR			CASSEL CREEK CORP	314.59	5,458	SABATINO ROSEMARY	1,062.41	5,494
BORDERS ROBERT	1,966.00	5,423	ASSOCIATION INC			22-21-30-502-0R00-0010 (HX)		
21-21-30-501-0900-0150			21-21-30-514-0000-010C			PAD: 101 RAINTREE DR		
PAD: 605 ZINNIA DR			UNIT 10C			*****HOWELL HARBOR ESTATES		
SERIG KENT R	895.64	5,424	CASSEL CREEK CORP	314.59	5,459	*****PB 24 PG 53		
21-21-30-501-0900-0160 (HX)			ASSOCIATION INC			HOOLE JEFFERY S &	7,386.30	5,495
PAD: 603 ZINNIA DR			21-21-30-514-0000-010D			GOLDSMITH KAREN L		
MARTINEZ REINALDO & MIRIAM	1,368.65	5,425	UNIT 10D			22-21-30-503-0000-0090 (HX)		
21-21-30-501-1100-0130 (HX)			*****SUMMIT VILLAGE UNIT 3			PAD: 1033 HOWELL HARBOUR DR		
PAD: 603 GREGORY DR			*****A CONDO			ALL LOT 9 & E 33.75 FT OF ...		
*****INDIAN HILLS UNIT 3			*****PB 30 PGS 100 TO 102			BAGHERZADEH AHMAD	3,103.31	5,496
*****PB 14 PG 94			RODRIGUEZ SUSIE	404.23	5,460	22-21-30-503-0000-0110		
OLIVER THOMAS R & MELANIE A	2,771.01	5,426	21-21-30-515-0000-42C0 (HX)			PAD: 1049 HOWELL HARBOUR DR		
21-21-30-503-0B00-0010			PAD: 578 CASCADE CIR #106			W 22.50 FT OF LOT 11 & ALL ...		
PAD: 2114 KEWANNEE TRL			UNIT 42C SUMMIT VILLAGE UNIT ...			*****HARBOR LANDING		
*****SUMMERSET NORTH			WINNE DOROTHY C	584.56	5,461	*****PB 24 PG 78		
*****PB 15 PGS 13 + 14			21-21-30-515-0000-45B0 (HX)			HARDESTY JERRY	3,115.94	5,497
BALLARD THOMAS A & BALLARD	2,159.47	5,427	PAD: 525 ETNA CT #105			22-21-30-504-0000-0050 (HX)		
DANIEL V & BRANDT DONNA M			UNIT 45B SUMMIT VILLAGE UNIT ...			PAD: 3016 HARBOR LANDING WAY		
21-21-30-504-0A00-0050			MELIAN PEDRO C & DAMARIS F	502.29	5,462	JOHNSON ERROL B & VIVETTE	4,217.36	5,498
PAD: 10 WINDING RIDGE RD			21-21-30-515-0000-49F0 (HX)			22-21-30-504-0000-0180		
MOUSSA ALAA A	1,206.36	5,428	PAD: 223 RANIER COVE #103			PAD: 3005 HARBOR LANDING WAY		
21-21-30-504-0C00-0040 (HX)			UNIT 49F SUMMIT VILLAGE UNIT ...			CHAMBLISS JOHN D & DONNA W	2,258.19	5,499
PAD: 93 MARK DAVID CT			TORRES OTONIEL O	308.12	5,463	22-21-30-504-0000-0370 (HX)		
KARNS RICKY D	931.78	5,429	21-21-30-515-0000-52B0 (HX)			PAD: 2986 HARBOR LANDING WAY		
21-21-30-504-0C00-0120 (HX)			PAD: 566 CASCADE CIR #104			*****DEER RUN UNIT 07B		
PAD: 92 MARK DAVID CT			UNIT 52B SUMMIT VILLAGE UNIT ...			*****PB 27 PG 86		
KERR KIM L S	1,180.83	5,430	ALLEN LUIS & CLEMENCIA B	1,482.36	5,464	RYAN EDWIN & CHERYL-ANN	2,163.88	5,500
21-21-30-504-0C00-0250 (HX)			21-21-30-515-0000-63D0			22-21-30-506-0000-1140		
PAD: 118 MARK DAVID BLVD			PAD: 524 ETNA UNIT 110 CT			PAD: 456 COPPERSTONE CIR		
*****SUMMERSET NORTH SEC 2			UNIT 63D SUMMIT VILLAGE UNIT ...			LEE FRED A JR & MARY L	1,172.10	5,501
*****PB 15 PGS 38 + 39			*****COACH LIGHT ESTATES SEC 3			22-21-30-506-0000-1340 (HX)		
WRIGHT PHYLLIS	998.68	5,431	*****PB 25 PG 86			PAD: 376 COPPERSTONE CIR		
21-21-30-505-0F00-0030 (HX)			GRAVES CORY W & PAMELA J	2,345.04	5,465	JACKSON SCOTT	2,133.35	5,502
PAD: 505 FOREST DR			21-21-30-516-0B00-0120 (HX)			22-21-30-506-0000-1380		
MENDOZA LOUIS	681.34	5,432	PAD: 2244 WINSLOW CIR			PAD: 360 COPPERSTONE CIR		
21-21-30-505-0F00-0050 (HX)			SWANSON KEITH	1,278.28	5,466	*****SUMMERHILL PH 1		
PAD: 509 FOREST DR			21-21-30-516-0C00-0030 (HX)			*****PB 31 PGS 50 TO 52		
ROSARIO JESSICA & LOUIS	2,084.65	5,433	PAD: 2223 WINSLOW CIR					

NAME-PARCEL NUMBER	TAXES DUE	SEC. #
*****ROYAL OAKS	*****	*****
*****PB 59 PGS 22 THRU 24	*****	*****
INGALLS KEVIN	2,748.04	5,513
22-21-30-513-0000-0060 (HX)		
PAD: 1457 MAUKON CIR		
NELSON RONALD F & AMY E	2,784.36	5,514
22-21-30-513-0000-0300 (HX)		
PAD: 1406 MAUKON CIR		
BENOIT MICHAEL A	2,316.36	5,515
22-21-30-513-0000-0540 (HX)		
PAD: 1590 EARHART LN		
R V M DESIGN PROPERTIES INC	4,080.30	5,516
22-21-30-513-0000-0700		
PAD: 891 NONASTONE RUN		
*****OAKHURST RESERVE UNIT ONE	*****	*****
*****PB 61 PGS 54 - 62	*****	*****
*****ALL 22-21-30 A/1 A/4 & A/3A	*****	*****
ORTA HILCIA M	2,667.03	5,517
22-21-30-514-0000-0450 (HX)		
PAD: 1170 SNUG HARBOR DR		
PENA ISABEL G &	2,668.03	5,518
RIVERA CESAR		
22-21-30-514-0000-0720 (HX)		
PAD: 1622 FIDDLEWOOD CT		
HERNANDEZ LUIS R &	3,878.37	5,519
FIGUEROA EMILY		
22-21-30-514-0000-1400		
PAD: 1750 LAUREL BROOK LP		
*****OAKHURST RESERVE UNIT TWO	*****	*****
*****PB 63 PGS 47 - 51	*****	*****
*****ALL OF 22-21-30-514-0000-0000	*****	*****
SIMANTON BENJAMIN L & INELISA	729.80	5,520
22-21-30-515-0000-0470		
PAD: 1953 MITCHELLBROOK LN		
LEON JORGE E &	730.80	5,521
CASTILLO JERIKA		
22-21-30-515-0000-0620		
PAD: 1904 MITCHELLBROOK LN		
TAVERAS DERRICK	729.80	5,522
22-21-30-515-0000-0770		
PAD: 2045 CROSSVINE LN		
CLAROS HERMES & BETTY	729.80	5,523
22-21-30-515-0000-0940		
PAD: 2032 CROSSVINE LN		
BONURA MARIO &	730.80	5,524
BONURA RITA		
22-21-30-515-0000-0980		
PAD: 1882 LAUREL BROOK LP		
BAKER TODD A & TAMARA E	729.80	5,525
22-21-30-515-0000-1040		
PAD: 1302 SNUG HARBOR DR		
CONFIDENTIAL PER STATUTES	730.80	5,526
119.07(03)(I) CID# 474		
22-21-30-515-0000-1070		
PAD: 1290 SNUG HARBOR DR		
-----SEC 23 TWP 21 RING 30-----		
DINATALE REGIS C & JOYCE P	181.13	5,527
23-21-30-300-015B-0000		
*****HOWELL COVE 1ST SEC	*****	*****
*****PB 20 PGS 74 & 75	*****	*****
DIEZ JUAN &	1,721.39	5,528
QUINTANA MARTA		
23-21-30-501-0A00-0110 (HX)		
PAD: 3541 MERIVALE DR		
SPRADLIN JAMES G & REBECCA S	1,709.99	5,529
23-21-30-501-0E00-0030 (HX)		
PAD: 3536 MERIVALE DR		
*****HOWELL COVE 2ND SEC	*****	*****
*****PB 21 PGS 84 & 85	*****	*****
MCCORD DANITA & RICHARD E	1,876.62	5,530
23-21-30-502-0G00-0200 (HX)		
PAD: 3509 PREMIER DR		
KAMINSKI RICHARD & KIMBERLY W	1,895.86	5,531
23-21-30-502-0J00-0020 (HX)		
PAD: 3527 MEDFORD RD		
JAMESON WILLIAM F III TR	388.64	5,532
FBO WILLIAM F JAMESON III		
23-21-30-502-0K00-0020 (HX)		
PAD: 3531 NORMICH CT		
*****SUTTERS MILL UNIT 1	*****	*****
*****PB 24 PGS 6 & 7	*****	*****
KAISER JACKIE	1,511.94	5,533
23-21-30-504-0000-0630 (HX)		
PAD: 3755 SUTTERS MILL CIR		
*****HOWELL COVE 4TH SEC	*****	*****
*****PB 24 PGS 47 & 48	*****	*****
ACHONG WING S V & ANGELA	1,969.99	5,534
23-21-30-505-0T00-0170 (HX)		
PAD: 3661 JERICHO DR		
FUGATE ROBERT W & LINDA C	1,447.50	5,535
23-21-30-505-0T00-0260 (HX)		
PAD: 3625 JERICHO DR		
*****SUTTERS MILL UNIT 2	*****	*****
*****PB 25 PG 12	*****	*****
LLOYD MARY D TRUSTEE	1,409.12	5,536
FBO MARY D LLOYD		
23-21-30-506-0000-0080 (HX)		
PAD: 1029 NODDING PINES WAY		
*****ORANGE GROVE PARK UNIT 01	*****	*****
*****PB 27 PG 60	*****	*****
GRANT THOMAS R	1,084.65	5,537
23-21-30-507-0000-0270 (HX)		
PAD: 2901 AMROTH PL		
LOT 27 (LESS RD) ORANGE ...		
*****CREEKS BEND	*****	*****
*****PB 27 PGS 96 & 97	*****	*****
WEEKS ROCK & LORRIE	2,876.69	5,538
23-21-30-508-0000-0460 (HX)		
PAD: 1032 CREEKS BEND DR		
*****BELLE MEADE	*****	*****
*****PB 28 PG 9	*****	*****
CLYNE CAROL E	2,714.71	5,539
23-21-30-509-0A00-0030 (HX)		
PAD: 4090 GALLAGHER LOOP		
*****ORANGE GROVE PARK UNIT 2	*****	*****
*****PB 29 PG 61	*****	*****
FLANAGAN SEAN & TRACEY	2,577.45	5,540
23-21-30-510-0000-0360		
PAD: 910 N JERICHO DR		
TRAYNOR GREGORY D & REBECCA M	1,188.03	5,541
23-21-30-510-0000-0700 (HX)		
PAD: 835 N JERICHO DR		
ROBINSON MICHAEL A & TRACY L	1,927.44	5,542
23-21-30-510-0000-0740 (HX)		
PAD: 851 N JERICHO DR		
BENTON ELIZABETH	1,171.66	5,543
23-21-30-510-0000-0800 (HX)		
PAD: 891 N JERICHO DR		
*****HOLLOWBROOK WEST	*****	*****
*****PB 32 PGS 88 TO 90	*****	*****
MARTINEZ KENT & JERALYN M	2,428.31	5,544
23-21-30-511-0000-0400		
PAD: 837 CONKLIN CT		
SMITH CLOVER S	2,764.10	5,545
23-21-30-511-0000-0690		
PAD: 4092 BISCAYNE CT		
*****ORANGE GROVE PARK UNIT 4	*****	*****
*****PB 33 PG 22	*****	*****
WOODALL ANNETTE M	2,610.26	5,546
23-21-30-512-0000-1630 (HX)		
PAD: 933 WESSON DR		
SEIDE AMBROISE L & MARIE J	1,431.38	5,547
23-21-30-512-0000-1690 (HX)		
PAD: 948 WESSON DR		
*****BELLE MEADE UNIT 2	*****	*****
*****PB 33 PG 29	*****	*****
RACINE JOHN J JR &	2,431.05	5,548
SIROIS SHARON		
23-21-30-513-0B00-0140 (HX)		
PAD: 4091 BELLE MEADE CT		
COLEMAN DIANNE	2,575.07	5,549
23-21-30-513-0B00-0230 (HX)		
PAD: 4019 GALLAGHER LOOP		
*****BELLE MEADE UNIT 3 PH 1	*****	*****
*****PB 35 PG 61	*****	*****
GRILLAKIS JOHN & BONNIE C	712.87	5,550
23-21-30-514-0000-0090 (HX)		
PAD: 3986 HAYNES CIR		

NAME-PARCEL NUMBER	TAXES DUE	SEC. #
*****HOLLOWBROOK WEST PH 2	*****	*****
*****PB 36 PGS 8 & 9	*****	*****
HEASLET ROBERT E & LINDA A	1,245.74	5,551
23-21-30-515-0000-1160 (HX)		
PAD: 833 REEDY CV		
*****ORANGE GROVE PARK UNIT 3	*****	*****
*****PB 36 PG 71	*****	*****
BOYSESEN DIANA	1,906.89	5,552
23-21-30-516-0000-0930 (HX)		
PAD: 892 WESSON DR		
*****HOLLOWBROOK WEST PH 4	*****	*****
*****PB 36 PGS 77 TO 79	*****	*****
PEREZ MARIA J &	2,381.86	5,553
LOPEZ JOSE C		
23-21-30-518-0000-1400		
PAD: 3491 S ST LUCIE DR		
PEDRAZA LUCY	334.85	5,554
23-21-30-518-0000-1940 (HX)		
PAD: 3378 BUFFAM PL		
CONFIDENTIAL PER STATUTES	1,698.57	5,555
119.07(03)(I) CID# 660		
23-21-30-518-0000-2050 (HX)		
PAD: 3505 BUFFAM PL		
PATTILLO WAYNE D & JOANN	1,419.68	5,556
23-21-30-518-0000-2440 (HX)		
PAD: 3505 BUFFAM PL		
*****HOWELL CREEK PARK PH 1	*****	*****
*****PB 43 PGS 48 & 49	*****	*****
MAHARAJ GARY & JULIA	4,006.30	5,557
23-21-30-520-0000-0080		
PAD: 3721 ALDERGATE PL		
*****HOWELL CREEK PARK PH 1A	*****	*****
*****PB 44 PGS 1 & 2	*****	*****
COLE MICHAEL &	4,442.85	5,558
MARTINEZ ZULMA		
23-21-30-521-0000-0220 (HX)		
PAD: 3761 ALDERGATE PL		
NOROUZI DAVID	764.45	5,559
23-21-30-521-0000-0230		
PAD: 3764 ALDERGATE PL		
LOT 23 (LESS RD)	...	
*****LOST CREEK	*****	*****
*****PB 46 PGS 72 THRU 75	*****	*****
CRISTY ALFREDO V	2,689.06	5,560
23-21-30-51T-0000-0010 (HX)		
PAD: 1253 VALLEY CREEK RUN		
AVLET EULALIO JR & NONA G	2,056.35	5,561
23-21-30-51T-0000-0260 (HX)		
PAD: 1131 VALLEY CREEK RUN		
LOT 26 & PT OF TRACT A DESC ...		
HALL JEMANIA	2,022.13	5,562
23-21-30-51T-0000-0670 (HX)		
PAD: 3071 CORAL VINE LN		
DIAZ MARIA R	1,950.36	5,563
23-21-30-51T-0000-0860 (HX)		
PAD: 3095 HEARTLEAF PL		
MITCHELL PATRICIA F	2,195.26	5,564
23-21-30-51T-0000-1000 (HX)		
PAD: 1248 VALLEY CREEK RUN		
-----SEC 24 TWP 21 RING 30-----		
*****TUSKAMILLA POINT	*****	*****
*****PB 23 PGS 81 & 82	*****	*****
A-1 FUNDING CORP TRUSTEE	1,652.50	5,565
FBO		
24-21-30-501-0000-0690 (HX)		
PAD: 943 BLUEBERRY HOLLOW CT		
SESSOMS JOHN & ANNABELLE	1,417.92	5,566
24-21-30-501-0000-0760 (HX)		
PAD: 830 HUCKLEBERRY LN		
*****WILLOW RUN	*****	*****
*****PB 30 PGS 58 TO 60	*****	*****
GRANT RODNEY C	2,255.66	5,567
24-21-30-504-0000-0820 (HX)		
PAD: 986 WILLOW RUN LN		
*****WILLA SPRINGS COMMERCIAL	*****	*****
*****CENTER PH 2A	*****	*****
*****PB 40 PGS 61 TO 63	*****	*****
WASH EXPRESS INC	8,163.18	5,568
24-21-30-508-0000-0110		
PAD: 1464 TUSKAMILLA RD		
LOT 11 (LESS RD) WILLA SPGS ...		
*****EAGLES LANDING OFFICE CENTRE	*****	*****
*****PB 42 PGS 78 & 79	*****	*****
STERLING ALICE	6,216.75	5,569
24-21-30-510-0000-0040		
PAD: 5727 CANTON CV		
LOT 4 (LESS E 20 FT)	...	
*****SUNRISE VILLAGE UNIT 4	*****	*****
*****PB 29 PGS 38 & 39	*****	*****
GAUD-MORALES GIL	1,360.85	5,570
24-21-30-5GK-0000-1940 (HX)		
PAD: 1218 LA MESA AVE		
*****HOLLOWBROOK	*****	*****
*****PB 32 PGS 86 & 87	*****	*****
WOLFSON LINDA L	2,443.88	5,571
24-21-30-5HX-0000-0190		
PAD: 3727 BISCAYNE DR		
RASCH MARTHA	1,839.72	5,572
24-21-30-5HX-0000-0330 (HX)		
PAD: 672 KISSIMMEE PL		
WINISKY TRACIE J	1,909.49	5,573
24-21-30-5HX-0000-0410 (HX)		
PAD: 3712 N ST LUCIE DR		
*****HOLLOWBROOK PH 2	*****	*****
*****PB 36 PGS 5 TO 7	*****	*****
DONNELLY KELLY &	2,487.76	5,574
GRENDZINSKI IDA		
24-21-30-5JL-0000-0820 (HX)		
PAD: 3955 BISCAYNE DR		
LOT 82 (LESS S 7.5 FT)		
BILLER BROCK A &	2,156.25	5,575
SERVICH KATHY A		
24-21-30-5JL-0000-0880 (HX)		
PAD: 3919 BISCAYNE DR		
LOT 88 (LESS S 7.5 FT)		
MILLHOUSE CAROLYN B	2,149.46	5,576
24-21-30-5JL-0000-1560 (HX)		
PAD: 735 GENTRY CT		
WHITLOCK GENE	2,076.33	5,577
24-21-30-5JL-0000-1940 (HX)		
PAD: 635 ARBUKLE CT		
*****STONEHURST	*****	*****
*****PB 54 PGS 71 & 72	*****	*****
FELT LEROY E JR	10,997.36	5,578
24-21-30-5NZ-0000-0110		
PAD: 4548 OLD CARRIAGE TRL		
LEIBY JOHN H JR & SOON	10,337.90	5,579
24-21-30-5NZ-0000-0210		
PAD: 4537 OLD CARRIAGE TRL		
-----SEC 25 TWP 21 RING 30-----		
ALL CREATURES PET LODGE INC	2,177.48	5,580
25-21-30-300-0050-0000		
PAD: 1675 TUSKAMILLA RD		
SAUNDERS R A	2,378.21	5,581
25-21-30-300-028B-0000		
BRYAN JAMES B IV	5,443.34	5,582
25-21-30-300-031K-0000 (HX)		
PAD: 4377 GABRIELLA LN		
*****TUSKAMILLA ACRES	*****	*****
*****PB 21 PG 83	*****	*****
DE JUAN HECTOR & YVONNE	2,673.52	5,583

NAME-PARCEL NUMBER	TAXES DUE	SEC. #	NAME-PARCEL NUMBER	TAXES DUE	SEC. #	NAME-PARCEL NUMBER	TAXES DUE	SEC. #
26-21-30-500-0000-1490 PAD: 1409 AUBURN GREEN LOOP HYDE PARK PB 34 PGS 38 TO 40 LEE KIMBERLY F	1,734.87	5,626	LOT 30B ULTRA VISTA CONDO PB 26 PGS 61 TO 54 MILLER MARK C	824.25	5,665	PAD: 2515 TAHOE CIR NADEAU TERESA 33-21-30-516-1700-2399 (HX) PAD: 2399 SUN VALLEY CIR CAMPUS CARMASH CENTER CORP PB 38 PG 13 AM REALTY & INV LLC	1,220.81	5,699
26-21-30-5JE-0000-0100 (HX) PAD: 3017 LITTLE CYPRESS CV SEATON PATTILYN	1,473.13	5,627	28-21-30-512-0000-9020 (HX) PAD: 555 FINCHLEY RD UNIT 902 CARMEL BY THE LAKE UNIT 1 A CONDO PB 30 PGS 3 TO 11	1,868.92	5,666	33-21-30-517-0000-0010 PAD: 1755 436 SR SEC 34 TWP 21 RNG 30 KANYOK JOSEPH J	2,213.90	5,701
26-21-30-5JE-0000-0930 (HX) PAD: 1481 HYDE PARK DR MEUNIER PAUL D	2,971.79	5,628	28-21-30-515-0000-4330 (HX) PAD: 1162 CARMEL CIR #320 UNIT 433 CARMEL BY THE LAKE ... CARMEL BY THE LAKE UNIT 4 PB 41 PGS 59 THRU 61	3,433.93	5,667	34-21-30-300-014E-0000 PAD: GREENCASTLE BLVD KANYOK JOSEPH J	3,549.51	5,702
26-21-30-5JE-0000-1200 PAD: 1389 HYDE PARK DR SEC 27 TWP 21 RNG 30 LAKE ANN ESTATES UNIT 1 PB 15 PG 8	2,498.45	5,629	28-21-30-521-0000-6240 PAD: 1170 CARMEL CIR #230 UNIT 624 BRITTANY GARDENS PB 46 PG 38 GAUDIANO SALVADOR A JR & KATHLEEN M	4,760.85	5,668	34-21-30-300-014H-0000 PAD: 1 GREENCASTLE BLVD SLOVAK VILLAGE PB 8 PG 15	767.74	5,703
GOLDWAKE JEFFREY S & LAURA L 27-21-30-503-0000-0040 (HX) PAD: 101 RANCH RD LAKE ANN ESTATES UNIT 2 PB 16 PG 34	4,117.65	5,630	28-21-30-523-0000-0670 PAD: 2656 QUEEN MARY PL CARMEL BY THE LAKE UNIT 5 ORB 4387 PG 417 ALL 28-21-30-300-017A-0000	2,109.84	5,669	34-21-30-501-0C00-0040 PAD: 113 STEFANIK (& 117) RD LOT 4 (LESS N 90 FT) BLK C PIUMELLI MICHAEL P	1,095.53	5,705
27-21-30-505-0000-0020 (HX) PAD: 202 LONGBRANCH CT MELLA CHARLES A	4,162.87	5,632	28-21-30-531-0000-3060 (HX) PAD: 1150 CARMEL CIR UNIT 306 UNIT 306 VISTAS AT LAKE HOWELL PB 62 PGS 81 - 85 ALL 28-21-30-300-058A-0000	3,011.17	5,670	34-21-30-501-0C00-0050 PAD: 121 STEFANIK RD W 110 FT OF N 82.35 FT OF ... PIUMELLI MICHAEL P	2,392.82	5,706
27-21-30-506-0000-0220 (HX) PAD: 2033 NOTTINGDALE LN REDWINE GARY W & SUSAN R	1,507.27	5,634	28-21-30-533-0000-0220 PAD: 2544 GALLIANO CIR VENTURES OF CENTRAL FLA LLC 28-21-30-533-0000-1030 PAD: 2677 GALLIANO CIR LIVINGSTON FAIROYLN H & GARCIA IVETTE	563.05	5,672	34-21-30-502-0B00-0040 (HX) PAD: 1740 PURITAN AVE WOOD BRYON	934.30	5,709
27-21-30-506-0000-0260 (HX) PAD: 2017 NOTTINGDALE LN TRULOCK TERRA J	1,139.17	5,635	28-21-30-533-0000-1100 PAD: 2649 GALLIANO CIR DELUCCA SAMUEL & SUSAN G 28-21-30-533-0000-1160 PAD: 2692 GALLIANO CIR LOT 116 (LESS S 1 FT) & S 1 ... SEC 33 TWP 21 RNG 30 RIDGE HIGH 1ST ADD PB 11 PG 85	1,230.49	5,674	34-21-30-502-0B00-0060 (HX) PAD: 1642 PURITAN AVE EASTBROOK SUBD UNIT NO 06 PB 12 PG 88 & 89 UNDERWOOD DONALD H & THERESA L	2,350.86	5,710
27-21-30-506-0000-0480 (HX) PAD: 2073 HOUNDSLAKE DR CEDAR RIDGE UNIT 2 PB 24 PG 85	1,698.78	5,636	BELL JAMES D & ANDREA M 33-21-30-501-0F00-0040 (HX) PAD: 2172 LINDEN RD LOT 4 + W 15 FT OF LOT 5 BLK F RIDGE HIGH SUBD PB 11 PG 84	815.01	5,675	34-21-30-503-1300-0260 PAD: 1546 PERUVIAN LN SANDS MICHAEL & LOWRY JOYCE	1,200.31	5,711
ELLIS TUNISIA & FREEMAN FREDERICK M 27-21-30-507-0000-0490 (HX) PAD: 2205 MAPLETON CT SEC 28 TWP 21 RNG 30 MARSHALL FRED A SUCC TRUSTEE FBO	553.94	5,637	RYAN JOHN R 33-21-30-502-0C00-0100 (HX) PAD: 2145 RIDGE DR E 20 FT OF LOT 11 + W 45 FT ... SADRI FARAMARZ TRUSTEE FBO	1,842.00	5,676	34-21-30-503-1400-0080 (HX) PAD: 1555 PERUVIAN LN EASTBROOK SUBD UNIT NO 06 REPLAT OF PART OF BLK 14 PB 13 PG 91	181.45	5,712
28-21-30-300-0460-0000 PAD: 515 LAKE HOWELL RD OPAL TERRACE PB 13 PG 38	774.98	5,638	33-21-30-502-0C00-0120 PAD: 2137 RIDGE DR E 30 FT OF LOT 13 + W 35 FT ... TEMPLE TERRACE ANNEX PB 8 PG 61	622.75	5,677	34-21-30-503-1100-0040 (HX) PAD: 1385 EASTBROOK BLVD EARLS JASON & LISA	761.73	5,715
28-21-30-501-0000-0040 (HX) PAD: 578 RUBY CT S 35 FT OF LOT 4 + N 48 FT ... DOMMERICH HILLS 6TH ADD PB 14 PG 75	1,870.28	5,639	33-21-30-504-0G00-0130 (HX) PAD: 1911 AZALEA AVE TEALL RICHARD	976.71	5,678	34-21-30-506-1200-0220 (HX) PAD: 1792 CHILEAN LN QUINTANA SHERRY L	2,164.20	5,716
COX DON R & HAZEL A 28-21-30-502-0B00-0010 (HX) PAD: 2550 MODAC TRL E 151 FT OF LOT 1 BLK B FOREST BROOK PB 15 PG 2	1,890.48	5,640	33-21-30-504-0H00-0060 (HX) PAD: 1920 AZALEA AVE ZAMBRANA FRANK & CARMEN M 33-21-30-504-0I00-0060 (HX) PAD: 1920 MAGNOLIA AVE SALLOUM CLAUDETTE	1,371.85	5,680	34-21-30-506-1200-0340 PAD: 1340 CHILEAN LN WILLIAMS GEORGE L & JONES ROSE	959.35	5,717
JOHNSON JOHN J & SANDRA L 28-21-30-503-0000-0180 (HX) PAD: 541 BROOKSIDE CIR TRAEXLER WILLIAM A	2,355.38	5,641	33-21-30-504-0I00-0090 (HX) PAD: 1908 MAGNOLIA AVE TANGLEWOOD SEC 3 REPLAT PB 10 PGS 39 + 40	600.69	5,681	34-21-30-506-1300-0140 (HX) PAD: 1793 CHILEAN LN EASTBROOK SUBD UNIT NO 08 PB 14 PG 62	1,062.71	5,718
28-21-30-503-0000-0200 (HX) PAD: 521 BROOKSIDE CIR ALILIN E ROGER & ROSARIO K	2,131.09	5,642	33-21-30-505-0C00-0010 (HX) PAD: 1804 MAYWOOD RD CHURCH ST RICHARDS	1,899.33	5,682	34-21-30-508-0B00-0040 (HX) PAD: 2029 PONDEROSA AVE EASTBROOK SUBD UNIT NO 13 PB 14 PG 89	1,027.80	5,719
28-21-30-503-0000-0430 (HX) PAD: 625 BROOKWOOD LN FOREST BROOK 4TH SEC PB 15 PG 34	1,219.41	5,643	33-21-30-505-0F00-0170 PAD: 5151 LAKE HOWELL RD TANGLEWOOD SEC 2 1ST REPLAT PB 10 PG 44	32.96	5,683	34-21-30-513-0A00-0070 (HX) PAD: 3355 BALSAM DR REID FREDERICK H & CAROLE S	1,200.01	5,720
28-21-30-506-0000-2000 (HX) PAD: 910 W FOREST BROOK RD DAILEY JOYCE M	1,837.74	5,644	33-21-30-506-0000-0050 (HX) PAD: 5044 LAKE HOWELL RD TANGLEWOOD SEC 2 PB 9 PG 64	1,313.04	5,684	34-21-30-513-0B00-0070 (HX) PAD: 1941 CONIFER CT EASTBROOK SUBD UNIT NO 14 PB 14 PG 93	2,641.43	5,721
28-21-30-506-0000-2130 (HX) PAD: 780 W FOREST BROOK RD DAVIS ROLAND L & SUE E	1,841.77	5,645	33-21-30-507-0A00-0060 (HX) PAD: 5037 LAKE HOWELL RD TANGLEWOOD REPLAT PB 8 PG 94	687.34	5,685	34-21-30-516-0B00-0040 (HX) PAD: 2136 CONIFER AVE LOCKE ALFRED C JR & MABEL S	1,249.61	5,723
28-21-30-506-0000-2140 (HX) PAD: 881 W FOREST BROOK RD JONES ELMER L & BETTYE S	1,673.92	5,646	33-21-30-509-0000-0320 (HX) PAD: 2600 VERDE LN THOMAS CHARLES E & DEBRA S	1,332.96	5,688	34-21-30-516-0C00-0100 (HX) PAD: 3303 ELLWOOD CT MENDEZ ERIC W & ANGELIA K	1,929.83	5,724
28-21-30-506-0000-2380 (HX) PAD: 863 WOODSIDE RD FOREST BROOK 3RD SEC PB 15 PG 35	1,375.29	5,647	33-21-30-509-0000-1140 (HX) PAD: 1319 TIERRA CIR WINTER WOODS UNIT 01 PB 15 PG 15	1,701.91	5,689	34-21-30-516-0C00-0200 (HX) PAD: 2076 LEANNE CT EASTBROOK SUBD UNIT NO 16 PB 15 PG 36	2,618.59	5,725
CHILAND EVELYN SUCC TR FBO EVELYN CHILAND ET AL 28-21-30-507-0000-3220 (HX) PAD: 621 BROOKSIDE RD FOREST BROOK 5TH SEC PB 17 PG 26	2,403.79	5,648	33-21-30-513-0F00-0050 (HX) PAD: 1981 JAPONICA RD CUTLIP KATHERINE K P & BRYON K	1,985.13	5,692	34-21-30-518-0000-1050 (HX) PAD: 3061 NICHOLSON DR CEMETERY LAKE HOWELL METHODIST PB 20 PG 29	314.28	5,730
MATHEWS GEORGE B IV & DEEDRA L 28-21-30-508-0000-4050 PAD: 2646 BROOKSIDE CT KOESTNER JACK P & JOYCE #C/O MASON RALPH E & ELIZABETH	3,079.80	5,649	33-21-30-513-0G00-0060 (HX) PAD: 1988 JAPONICA RD TOMPKINS AMANDA R	4,157.92	5,694	34-21-30-520-0000-00C0 PAD: MOYSES RD CEMETERY FIRST EXTENSION OF ... WINDWARD SQUARE SEC 2 PB 20 PGS 34 & 35	1,089.66	5,731
28-21-30-508-0000-4500 PAD: 768 LAKE HOWELL RD MARBEYA CLUB CONDO PB 24 PGS 56 TO 59	1,020.46	5,651	33-21-30-513-0H00-0060 PAD: 2016 SUSSEX RD WINTER GREEN PB 24 PGS 60 & 61	634.18	5,695	34-21-30-521-0000-1530 (HX) PAD: 2619 ANTILLES DR GOODMAN KATHY I & FALCONE LINDA	1,048.73	5,732
28-21-30-510-0A00-0110 PAD: 1153 PASEO DEL SOL #B PACARELLA MICHAEL A	1,015.50	5,652	33-21-30-513-0H00-0060 PAD: 1603 WINTER GREEN BLVD CEDARWOOD VILLAGE NO. 1 ORB 1306 PG 483	927.57	5,698	34-21-30-521-0000-1720 (HX) PAD: 2632 CAYMAN WAY BARBER MARGARET	846.33	5,733
28-21-30-510-0A00-0130 PAD: 1154 PASEO DEL SOL #A BUCKLEY VINCENT J HO ACFENT	595.90	5,653	33-21-30-513-0H00-0060 PAD: 1603 WINTER GREEN BLVD CEDARWOOD VILLAGE NO. 1 ORB 1306 PG 483	927.57	5,698	34-21-30-521-0000-1940 (HX) PAD: 2668 BARBADOS DR DURFEE DOUGLAS P	744.25	5,734
28-21-30-510-0A00-0180 PAD: 1152 CALLE DEL NORTE #E GARCIA IVAN A	255.09	5,654	33-21-30-513-0H00-0060 PAD: 1603 WINTER GREEN BLVD CEDARWOOD VILLAGE NO. 1 ORB 1306 PG 483	927.57	5,698	34-21-30-521-0000-2010 (HX) PAD: 2684 GRANADA RUN WHENWOOD UNIT 3		
28-21-30-510-0B00-0120 (HX) PAD: 1157 CALLE DEL NORTE #D GREEN GENE A	189.66	5,655	33-21-30-513-0H00-0060 PAD: 1603 WINTER GREEN BLVD CEDARWOOD VILLAGE NO. 1 ORB 1306 PG 483	927.57	5,698			
28-21-30-510-0C00-0030 (HX) PAD: 1159 CALLE DEL NORTE #B CHRIST MARK S	638.08	5,656	33-21-30-513-0H00-0060 PAD: 1603 WINTER GREEN BLVD CEDARWOOD VILLAGE NO. 1 ORB 1306 PG 483	927.57	5,698			
28-21-30-510-0E00-0020 (HX) PAD: 1165 PASEO DE LAS FLORES RHODES RAND A	1,015.50	5,657	33-21-30-513-0H00-0060 PAD: 1603 WINTER GREEN BLVD CEDARWOOD VILLAGE NO. 1 ORB 1306 PG 483	927.57	5,698			
28-21-30-510-0F00-0090 PAD: 1169 CALLE DEL REY #B BEACH DAVID & ROBERTA S TRUSTEES	1,156.71	5,658	33-21-30-513-0H00-0060 PAD: 1603 WINTER GREEN BLVD CEDARWOOD VILLAGE NO. 1 ORB 1306 PG 483	927.57	5,698			
28-21-30-510-0G00-0120 PAD: 1172 CALLE DEL REY #C JONES ELMER & BETTY E S	1,056.49	5,659	33-21-30-513-0H00-0060 PAD: 1603 WINTER GREEN BLVD CEDARWOOD VILLAGE NO. 1 ORB 1306 PG 483	927.57	5,698			
28-21-30-510-0H00-0010 PAD: 1173 PASEO DEL MAR #B BOGUSLANSKI MELISSA	453.03	5,660	33-21-30-513-0H00-0060 PAD: 1603 WINTER GREEN BLVD CEDARWOOD VILLAGE NO. 1 ORB 1306 PG 483	927.57	5,698			
28-21-30-510-0H00-0100 (HX) PAD: 1175 PASEO DEL MAR #D MELVIN MARGARET	1,088.29	5,661	33-21-30-513-0H00-0060 PAD: 1603 WINTER GREEN BLVD CEDARWOOD VILLAGE NO. 1 ORB 1306 PG 483	927.57	5,698			
28-21-30-510-0J00-0090 PAD: 1180 PASEO DEL MAR #A BRANCH TREE PB 26 PG 50	950.02	5,662	33-21-30-513-0H00-0060 PAD: 1603 WINTER GREEN BLVD CEDARWOOD VILLAGE NO. 1 ORB 1306 PG 483	927.57	5,698			
28-21-30-511-0000-012A (HX) PAD: 1996 WATER LN LOT 12A SHABAN MOHTARAM	1,143.40	5,663	33-21-30-513-0H00-0060 PAD: 1603 WINTER GREEN BLVD CEDARWOOD VILLAGE NO. 1 ORB 1306 PG 483	927.57	5,698			
28-21-30-511-0000-012B (HX) PAD: 1998 WATER LN LOT 12B SECURITY MGMT OF ORANGE INC	1,979.91	5,664	33-21-30-513-0H00-0060 PAD: 1603 WINTER GREEN BLVD CEDARWOOD VILLAGE NO. 1 ORB 1306 PG 483	927.57	5,698			
28-21-30-511-0000-030B PAD: 1912 SPRUCE CT			33-21-30-516-0600-2515 (HX)					

NAME-PARCEL NUMBER	TAXES DUE	SEC. #
*****PB 20 PG 63 LUNSFORD KENNETH A & KAREN L	1,437.15	5,735
34-21-30-522-0000-2960 (HX) PAD: 5113 ARDMORE DR		
*****WRENWOOD UNIT 3 2ND ADD *****PB 21 PGS 22 & 23 ARNOLD RAYBURN L JR & JANICE M	2,027.13	5,736
34-21-30-524-0000-3320 (HX) PAD: 7028 HAMMOCK WAY		
FREY LOUIS III 34-21-30-524-0000-3510 (HX) PAD: 7027 BETTY ST	1,067.19	5,737
*****WRENWOOD UNIT 3 3RD ADD *****PB 22 PGS 50 & 51 GILMARTIN RAMONN J	1,927.42	5,738
34-21-30-526-0000-4000 (HX) PAD: 7116 BETTY ST		
KHACHATOURIAN PATRICIA F 34-21-30-526-0000-4300 PAD: 5218 ARDMORE DR	2,212.90	5,739
*****CEDAR RIDGE UNIT 1 *****PB 22 PG 80 MC FADZEAN JAMES	2,724.26	5,740
34-21-30-527-0400-0100 (HX) PAD: 1937 HEATHWOOD DR		
DAIL LUANN B 34-21-30-527-0400-0120 PAD: 1945 HEATHWOOD DR	2,443.98	5,741
*****VILLAS OF CASSELBERRY PHASE 1 *****PB 24 PGS 54 & 55 SCHLIMMER KENNETH J	594.27	5,742
34-21-30-528-0000-0400 (HX) PAD: 3062 AUTUMN CT		
THOMPSON SUSAN & CASTELLANO ANNA A	692.03	5,743
34-21-30-528-0000-0420 (HX) PAD: 3066 AUTUMN CT		
*****WRENWOOD UNIT 3 4TH ADD *****PB 24 PGS 65 & 66 CASTILLO WILLIAM & BETTY	2,340.79	5,744
34-21-30-529-0000-4680 PAD: 7437 BETTY ST		
PACHOLSKI JOSEPH 34-21-30-529-0000-4810 PAD: 3149 NICHOLSON DR	2,511.48	5,745
HARPER MARK A & JANET 34-21-30-529-0000-5010 (HX) PAD: 7470 BETTY ST	1,211.12	5,746
*****VILLAS OF CASSELBERRY PHASE 3 *****PB 42 PGS 43 TO 45 MC CULLEY BUDDY L	1,489.31	5,747
34-21-30-535-0000-0360 (HX) PAD: 3383 HAMLET LOOP		
ISAAC YORLENY 34-21-30-535-0000-0450 PAD: 3419 HAMLET LOOP	2,329.17	5,748
PAULINO GERARD C 34-21-30-535-0000-0510 PAD: 1827 BLAINE TER	1,936.89	5,749
*****VILLAS OF CASSELBERRY PHASE 4 *****PB 42 PGS 46 TO 48 POSTON RENITA	1,071.03	5,750
34-21-30-536-0000-0570 (HX) PAD: 1840 BLAINE TER		
TORRES CRUCE & TORRES ROSEMARIE	1,040.41	5,751
34-21-30-536-0000-1240 (HX) PAD: 3302 HAMLET LOOP		
*****WRENWOOD HEIGHTS *****PB 17 PGS 1 + 2 WARDLOW FREDERICK & GIGI	2,268.62	5,752
34-21-30-536-0000-0940 PAD: 5142 TANGERINE AVE		
HEW RONALD A & LEONIE T 34-21-30-536-0000-1030 (HX) PAD: 7135 NATHAN CT	1,145.12	5,753
MEERS RALPH E & RUBY Z 34-21-30-536-0000-1090 (HX) PAD: 5113 TANGERINE AVE	1,250.56	5,754
*****WRENWOOD HEIGHTS UNIT 2 *****PB 18 PGS 77 + 78 SCOVILLE MICHAEL J & G	2,127.68	5,755
34-21-30-536-0000-1680 PAD: 5305 POINSETTA AVE		
JONES CALVIN L & DONNA 34-21-30-536-0000-1870 PAD: 7123 WRENWOOD WAY	2,354.29	5,756
CONFIDENTIAL PER STATUTES 119.07(03)(1) CID# 808 34-21-30-536-0000-2400 (HX) PAD: 7123 WRENWOOD WAY	1,391.03	5,757
34-21-30-536-0000-2560 (HX) PAD: 7107 IVY CT		
GRANITO JOHN F & MARGARET P 34-21-30-536-0000-2710 (HX) PAD: 7139 TIMBER DR	1,759.88	5,759
-----SEC 35 TWP 21 RNG 30----- CLEMONS RICHARD S & SUSAN M 35-21-30-300-013D-0000 PAD: DODD RD	278.66	5,760
FPV LLC 35-21-30-300-0160-0000 PAD: 4595 HOWELL BRANCH RD	1,537.59	5,761
*****SUBURBAN HOMES *****PB 5 PGS 60 + 61 PLELPS DARRELL L & ANNE S H	99.96	5,762
35-21-30-501-2000-0190 PAD: N SEMINOLE AVE N 1/2 LOT 19 BLK 20		
MC CONNELL MARTHA 35-21-30-501-2800-0030 PAD: 5374 N ORANGE AVE LOT 3 + N 1/2 OF LOT 4 BLK 28	1,473.23	5,763
*****GOLDEN ROD MANOR *****PB 11 PG 40 HANRAHAN MICHAEL F	976.93	5,764
35-21-30-505-0000-0170 (HX) PAD: 5150 OAK HILL DR N 45 FT OF LOT 17 + VAC ST ...		
KELLY MICHAEL S 35-21-30-505-0000-0300 (HX) PAD: 5018 OAK HILL DR S 70 FT OF LOT 30	784.52	5,765
*****WOODCREST UNIT 01 *****PB 15 PG 55 MUELLER STEFAN & ANGELA A	851.74	5,766
35-21-30-506-0000-0500 (HX) PAD: 5027 FERNCREST DR		
*****WOODCREST UNIT 02 *****PB 15 PG 72 COLON ALBERT	2,184.76	5,767
35-21-30-507-0000-0130 PAD: 7318 W BLUE JACKET PL		
*****VILLAGE GREEN *****PB 16 PG 58 LISA EUGENE M & MARTHA W	1,722.70	5,768
35-21-30-510-0000-0080 (HX) PAD: 7601 VILLAGE GREEN DR		
PHILLIPS ROBERT M & NANCY A 35-21-30-510-0000-0240 (HX) PAD: 7626 VILLAGE GREEN DR	1,760.86	5,769
*****GOLDENROD PLACE *****PB 16 PG 81 CHILDERS DENISE M	1,660.45	5,770
35-21-30-511-0000-0280 (HX) PAD: 5030 N GOLDENROD PLACE RD		
*****WOODCREST UNIT 5 *****PB 17 PGS 35 + 36 + *****PB 18 PG 31 CHECCHIO MELISSA	1,946.35	5,771
35-21-30-512-0000-1640 (HX) PAD: 5316 HALYARD CT		
ROBERTS-BECHT MELISSA L 35-21-30-512-0000-1820 (HX) PAD: 7535 HULL ST	1,174.39	5,772
DORR TIM J & BARRETT JENNIFER M	1,378.89	5,773

NAME-PARCEL NUMBER	TAXES DUE	SEC. #
35-21-30-512-0000-2580 (HX) PAD: 7411 PORTSIDE CT		
CRADDOCK GARY 35-21-30-512-0000-2610 (HX) PAD: 7412 PORTSIDE CT	2,126.55	5,774
SMITH DALE R SR & MYRNA O 35-21-30-512-0000-2650 PAD: 5404 N WOODCREST DR	2,387.94	5,775
*****WOODCREST UNIT 7 *****PB 23 PG 44 SUKHDEO DEONARINE	1,726.90	5,776
35-21-30-515-0000-0010 (HX) PAD: 7443 GRAND CT		
*****OAKCREST *****PB 23 PGS 67 & 68 WILLIAMS MICHAEL	1,645.52	5,777
35-21-30-516-0000-0130 (HX) PAD: 7308 BEACON PL		
WILLIAMS PAMELA J 35-21-30-516-0000-0180 (HX) PAD: 7303 COOK LN	1,167.10	5,778
*****LAZY OAKS CONDOMINIUM *****ORB 1350 PG 849 BRAIN WILLARD II & PRISCILLA B	889.77	5,779
35-21-30-517-0000-5130 (HX) PAD: 5130 LAZY OAKS DR UNIT 5130		
*****GRAND PINES *****PB 26 PG 43 COLANGELO PETER & KRISTEN L	2,724.31	5,780
35-21-30-518-0000-0110 PAD: 5439 PEACO PL		
*****GARDEN GROVE *****PB 31 PGS 25 & 26 BANKS DARVLE C & BEVERLY L	1,168.66	5,781
35-21-30-524-0000-0420 (HX) PAD: 5635 GARDEN GROVE CIR		
FAIRMAN KEVIN S 35-21-30-524-0000-0560 PAD: 5551 GARDEN GROVE CIR	2,158.60	5,782
*****BRIDGEMATER *****PB 39 PGS 8 & 9 AVIRA FELIX J	1,637.91	5,783
35-21-30-525-0000-0050 (HX) PAD: 7741 FOX KNOLL PL		
KNAUSS CYNTHIA & TITTLE BRYAN & CYNTHIA	1,431.22	5,784
35-21-30-525-0000-0180 (HX) PAD: 7793 FOX KNOLL PL		
CHEEK WILLIAM M 35-21-30-525-0000-0560 (HX) PAD: 5661 REVELWOOD LOOP	1,609.40	5,785
-----SEC 36 TWP 21 RNG 30----- WYNTER HYACINTH D 36-21-30-300-001B-0000 (HX) PAD: 2323 TUSKAWILLA RD	5,985.40	5,786
ADRIATICO JUAN SR 36-21-30-300-0080-0300 PAD: 3730 ALOMA AVE	247.46	5,787
ROCHE DEV GROUP INC 36-21-30-300-025A-0000 PAD: 426 SR	6,309.06	5,788
*****MATHERS COVE *****5 ACRE DEVELOPMENT *****4 PARCELS ASHTON ROBERT L & PATRICIA A	10,081.54	5,789
36-21-30-301-009C-0000 (HX) PAD: 2770 TUSKAWILLA RD SEC 36 TWP 21S RGE 30E		
*****PERVIS SURVEY FOR R E *****DB 151 PG 319 S C R MAGLUTA JORGE J & HILDA L	5,017.14	5,790
36-21-30-501-0000-0050 (HX) PAD: 4469 OLD BEAR RUN		
*****ALOMA PARK *****PB 30 PGS 43 & 44 O'HARA MARK M TRUSTEE	1,604.34	5,791
SUITE 135A 36-21-30-502-0000-088A LOT 88 (LESS BEG SE COR RUN ...		
*****TRINITY BAY *****PB 30 PGS 45 TO 48 FOSTER ANNETTE	638.43	5,792
36-21-30-505-0000-0310 PAD: 8451 ADMIRAL PT		
HALL HUGO B & CYNTHIA M 36-21-30-505-0000-0610 (HX) PAD: 5450 N LAKE BURKETT LN	1,575.66	5,793
*****BEAR CREEK *****PB 31 PGS 54 & 55 CRUMBLISS BERNARD P & ANN W	2,280.85	5,794
36-21-30-506-0000-0810 (HX) PAD: 2641 CREEKVIEW CIR		
*****BEAR GULLY POINTE *****PB 44 PGS 7 TO 9 TANOUVE KIMBERLY	5,574.56	5,795
36-21-30-508-0000-0360 (HX) PAD: 4027 GILDER ROSE PL		
*****BEAR GULLY FOREST *****PB 61 PGS 1 - 5 *****ALL 36-21-30-500-017B-0000 GELTZ TIM & BRIGIDA	600.84	5,796
36-21-30-512-0000-0030 PAD: 4170 BEAR GULLY RD		
GASSIOT CHARLES B 36-21-30-512-0000-0100 PAD: 4240 BEAR GULLY RD	779.29	5,797
*****BEAR GULLY BAY *****PB 33 PGS 55 TO 57 DOROUGH JOHN D	7,044.53	5,798
36-21-30-51A-0000-0090 (HX) PAD: 3786 KINSLEY PL		
-----SEC 03 TWP 21 RNG 31----- LINDSEY AUSTIN D & MOORE CAROL L	843.69	5,799
03-21-31-300-004A-0000 PAD: 1590 DELEON ST		
ROWELL CHARLES E JR 03-21-31-300-017B-0000 (HX) PAD: 678 FLORIDA AVE (4.73 AC)	2,088.16	5,800
*****FRAGIS ACRES *****5 ACRE DEVELOPMENT *****13 PARCELS CONNOR WILLIAM C & MARLA L	952.64	5,801
03-21-31-301-001D-0000 PAD: EMPORIA ST SEC 03 TWP 21S RGE 31E W 1/2 ...		
*****TWIN OAKS *****PB 18 PGS 55 + 56 VANOUS EDNA	3,240.10	5,802
03-21-31-506-0A00-0090 (HX) PAD: 1565 TWIN OAKS CIR		
BURT ISSAC & SIMPSON SARAH	3,001.65	5,803
03-21-31-506-0A00-0150 (HX) PAD: 1445 TWIN OAKS CIR		
YOUNG DENNIS C & PATRICIA G 03-21-31-506-0B00-0010 (HX) PAD: 1400 TWIN OAKS CIR	4,694.34	5,804
-----SEC 04 TWP 21 RNG 31----- FROSS LINDA T & JOHN 04-21-31-300-027A-0000 (HX) PAD: 1125 SHANGRI LA LN (5 AC)	1,487.44	5,805
*****CASSA-VILLA HEIGHTS *****PB 10 PG 97 MOTT ROBERT T SR	368.58	5,806
04-21-31-501-0100-0020 PAD: CASS AVE		
MOTT LILLIAN J & MOTT ROBERT T JR	369.58	5,807
04-21-31-501-0100-0030 PAD: CASS AVE		
MOTT ROBERT T SR 04-21-31-501-0100-0110 PAD: PINE ST	368.58	5,808
MARSHALL TERRY W & MATHEWS THOM & FLOETEM MATT	369.58	5,809

NAME-PARCEL NUMBER	TAXES DUE	SEC. #
04-21-31-501-0100-0120 PAD: PINE ST		
MOTT LILLIAN J & MOTT ROBERT T JR	369.58	5,810
04-21-31-501-0100-0140 PAD: PINE ST		
MOTT SHARON R & MOTT LILLIAN J	369.58	5,811
04-21-31-501-0100-0150 PAD: PINE ST		
MOTT ROBERT & LILLIAN J 04-21-31-501-0100-0160 (HX) PAD: 1259 PALM DR	1,058.23	5,812
MOTT THOMAS P & LORI A 04-21-31-501-0200-0010 PAD: CASS AVE LOTS 1 2 & 15 BLK 2	1,254.29	5,813
MOTT LILLIAN J & MOTT THOMAS P	369.58	5,814
04-21-31-501-0200-0130 PAD: PINE ST		
MOTT ROBERT T & LILLIAN J 04-21-31-501-0300-0010 PAD: PINE ST	185.78	5,815
LA CLAIR MARC F & LINDA L 04-21-31-501-0300-0060 (HX) PAD: 943 PINE ST	329.31	5,816
MOTT ROBERT T & LILLIAN J 04-21-31-501-0300-0110 PAD: OAK AVE	368.58	5,817
MOTT ROBERT T & LILLIAN J 04-21-31-501-0300-0120 PAD: OAK AVE	368.58	5,818
MOTT ROBERT T & LILLIAN J 04-21-31-501-0300-0130 PAD: OAK AVE	112.66	5,819
MOTT ROBERT T & LILLIAN J 04-21-31-501-0300-0140 PAD: OAK AVE	112.66	5,820
MOTT ROBERT T & LILLIAN J 04-21-31-501-0300-0150 PAD: OAK AVE	112.66	5,821
*****MORTHINGTON *****PB 55 PGS 7 THRU 10 COLUMBUS ALLAN D & ELIZABETH A	4,432.18	5,822
04-21-31-505-0000-0520 (HX) PAD: 930 ARRINGTON CIR		
*****BARRINGTON ESTATES *****PB 62 PGS 77 - 80 *****ALL OF 04-21-31-300-0140-0000		
HAMILTON PAULETTE Y & COLIN A 04-21-31-506-0000-0600 PAD: 1514 WESCOTT LP	1,013.94	5,823
-----SEC 05 TWP 21 RNG 31----- *****EAGLES MATCH PH 1 *****PB 49 PGS 8 & 9 ORLANDO PROPERTY GROUP INC	2,306.19	5,824
05-21-31-502-0000-0020 (HX) PAD: 107 REDTAIL PL		
*****HOWELL CREEK RESERVE PH 1 *****PB 49 PGS 10 THRU 12 WEISS ROBERT J & SAMANTHA	1,576.16	5,825
05-21-31-503-0A00-0180 (HX) PAD: 112 SISSO CV		
DELUCA C ALICIA & DELUCA SALVATORE	4,317.23	5,826
05-21-31-503-0A00-0280 PAD: 122 NANDINA TER		
ARTHUR ERNO T & PAULINE 05-21-31-503-0A00-0300 (HX) PAD: 118 NANDINA TER	3,672.33	5,827
*****HOWELL CREEK RESERVE PH 2 *****PB 50 PGS 82 THRU 84 HUBSCH NANCY A	4,076.43	5,828
05-21-31-5MY-0A00-0560 (HX) PAD: 103 THUNBERG CV		
BRUNS BRIAN & NANCY 05-21-31-5MY-0A00-0840 (HX) PAD: 193 NANDINA TER	3,966.46	5,829
-----SEC 06 TWP 21 RNG 31----- *****CASA PARK VILLAS PH 2 *****PB 30 PGS 97 & 98 AMEY GEOFFREY I & MARY K	1,623.71	5,830
06-21-31-502-2800-0040 PAD: 605 CASA PARK CT #H		
WILLIS ROBERT & JOY N 06-21-31-502-3800-0020 (HX) PAD: 608 CASA PARK CT L	975.77	5,831
CALZADA NELLY P & DELGADO NELLY & CALZADA JUAN O 06-21-31-502-4200-0010 PAD: 1400 CASA PARK CIR	1,523.96	5,832
*****RESERVE AT TUSKAWILLA PH 1 THE *****PB 48 PGS 31 TO 40 LETSON CONRAD R & CYNTHIA A	7,646.42	5,833
06-21-31-503-0000-0250 (HX) PAD: 108 ATRIUM CT		
*****RESERVE AT TUSKAWILLA PH 2 *****PB 50 PGS 3 THRU 9 JOHNSON JAMES A & CAROLE J	6,869.08	5,834
06-21-31-504-0000-0770 (HX) PAD: 310 HEATHERWOOD CT		
-----SEC 07 TWP 21 RNG 31----- *****WEDGEWOOD UNIT 1 *****PB 20 PGS 56 & 57 BERK JOEL & MARIAN	1,743.15	5,835
07-21-31-501-0000-0010 (HX) PAD: 902 CYPRESS WOOD LN		
*****WEDGEWOOD UNIT 2 *****PB 21 PGS 11 & 12 WIGHTMAN LA DONNE	2,503.93	5,836
07-21-31-502-0000-0480 PAD: 963 N WEDGEWOOD DR		
KINNEY ROBERT H & ARLEN M 07-21-31-502-0000-0560 (HX) PAD: 970 N WEDGEWOOD DR	1,234.66	5,837
*****COUNTRY CLUB VILLAGE UNIT 1 *****PB 22 PG 4-6 SATTERFIELD KAREN H	1,451.63	5,838
07-21-31-503-0000-0520 (HX) PAD: 1012 W PEBBLE BEACH CIR		
*****TUSKAWILLA UNIT 09-A *****PB 23 PG 22 WEST MICHAEL K & KAREN R	2,720.87	5,839
07-21-31-504-0000-0100 (HX) PAD: 1383 AYERSWOOD CT		
*****TUSCANY PLACE PHASE 1 *****ORB 1281 PG 1833 RAMOS CARMEN A & RAMOS JULIO A	1,606.08	5,840
07-21-31-506-1500-015H PAD: 600 NORTHERN WAY #1504		
*****WEDGEWOOD TENNIS VILLAS *****PB 24 PG 33-35 PEARSON BARBARA J & PEARSON KEVIN	1,437.50	5,841
07-21-31-507-0000-0570 (HX) PAD: 1408 FOREST HILLS DR		
NEMETH NICOLE E 07-21-31-507-0000-1150 (HX) PAD: 1443 FOREST HILLS DR	1	

NAME-PARCEL NUMBER	TAXES DUE	SEC. #
*****PB 24 PGS 72 + 73	*****	
TORRES HECTOR & PROCHA ANNE M	2,169.91	5,848
07-21-31-508-0000-0230 (HX)		
PAD: 1380 YELLOW PINE CT		
SCHLOSSER ROBERT A	2,510.36	5,849
07-21-31-508-0000-0500 (HX)		
PAD: 667 WHITE OAK CT		
*****GEORGETOWNE UNIT 1	*****	
*****PB 37 PGS 1 TO 5	*****	
POGGI JOSEPH & CAMILLE B	1,841.39	5,850
07-21-31-510-0000-0180 (HX)		
PAD: 712 BARRINGTON CIR		
SERINO CAROLYN & HENRY	2,045.31	5,851
07-21-31-510-0000-0260 (HX)		
PAD: 705 BARRINGTON CIR		
*****GREENBRIAR SUBD PH 2	*****	
*****PB 40 PGS 42 TO 44	*****	
REEVES GARY P & MARGOT	3,250.85	5,852
07-21-31-511-0000-0880		
PAD: 948 TORREY PINE DR		
*****GEORGETOWNE UNIT 2	*****	
*****PB 46 PGS 12 THRU 15	*****	
RICCARDI KENNETH M & CHERI L	3,315.74	5,853
07-21-31-515-0000-1390 (HX)		
PAD: 1432 WHITEHALL BLVD		
*****CHELSEA PARC AT TUSCAMILLA	*****	
*****PB 2	*****	
*****PB 46 PGS 64 & 65	*****	
HAMILTON LORNA	1,769.05	5,854
07-21-31-516-0000-042A (HX)		
PAD: 1457 CREEKSIDE CIR		
SLY 3 FT OF LOT 42 & LOT 43 ...		
*****GEORGETOWNE UNIT 3	*****	
*****PB 46 PGS 91 THRU 94	*****	
WILKINS WILLIAM A & MC CLAIN JAMES CO TRS	1,861.42	5,855
07-21-31-517-0000-2110 (HX)		
PAD: 779 ANDOVER CIR		
*****TUSKA OAKS	*****	
*****PB 48 PGS 18 TO 25	*****	
MARQUEZ BERNARDO & MARYLIN	3,352.16	5,856
07-21-31-518-0000-0470		
PAD: 538 PLEASANT GROVE DR		
*****ARROWHEAD AT TUSCAMILLA UNIT 2	*****	
*****PB 48 PGS 52 TO 54	*****	
EDWARDS ANTHONY M & JILL M CO-TRS FBO ANTHONY & JILL EDWARDS	8,287.07	5,857
07-21-31-519-0000-0150 (HX)		
PAD: 115 ARROWHEAD CT		
*****TUSCAMILLA UNIT 08	*****	
*****PB 23 PGS 25-28	*****	
BLACKWELL DOUGLAS R & CHRISTINA M	2,355.02	5,858
07-21-31-5FB-0000-0290 (HX)		
PAD: 711 SYBILWOOD CIR		
HASTLER TANYA	2,308.02	5,859
07-21-31-5FB-0000-0760 (HX)		
PAD: 1219 TROTWOOD BLVD		
*****COUNTRY CLUB VILLAGE UNIT 3	*****	
*****PB 25 PGS 33 TO 37	*****	
BURNETT THOMAS H	2,184.94	5,860
07-21-31-5FN-0000-2290 (HX)		
PAD: 1360 AUGUSTA NATIONAL BLV		
*****BEAR CREEK ESTATES	*****	
*****PB 26 PGS 57 TO 59	*****	
TOLIA KISHORE D & SUSHI K	6,280.60	5,861
07-21-31-5GB-0000-0060 (HX)		
PAD: 721 BEAR CREEK CIR		
GRIMSLEY STEVEN M & TERESA D	9,197.38	5,862
07-21-31-5GB-0000-0170 (HX)		
PAD: 725 BEAR CREEK CIR		
*****CASA PARK VILLAS PH 1	*****	
*****PB 29 PGS 34 & 35	*****	
BOYESEN DIANA L	379.29	5,863
07-21-31-5GY-0200-0060 (HX)		
PAD: 611 CASA PARK CT A		
CARBONE VINCENT J & SUZANNE K	1,616.61	5,864
07-21-31-5GY-0400-0050		
PAD: 608 CASA PARK B CT		
MOYA SABRINA	1,634.79	5,865
07-21-31-5GY-1100-0030		
PAD: 605 E CASA PARK CT		
KAUFFMANN CHRISTOPHER E & CHRISTINA L	1,510.41	5,866
07-21-31-5GY-1900-0050		
PAD: 602 CASA PARK CT 0G		
LOT 5 (LESS S 4 FT) & S 4 FT ...		
BARTLEY REBEKAH	564.10	5,867
07-21-31-5GY-2000-0040 (HX)		
PAD: 1326 CASA PARK CT 0G		
PUGLISI ALFRED A III & REBECCA S	1,577.88	5,868
07-21-31-5GY-2400-0050		
PAD: 1308 PARK VILLA PL		
*****TUSCAMILLA BRAEWICK AT PH 1	*****	
*****PB 37 PGS 53 & 54	*****	
WILKINSON VICTORIA B	2,698.81	5,869
07-21-31-5JV-0800-0040		
PAD: 1484 CREEKSIDE CIR		
*****CHELSEA PARC AT TUSCAMILLA	*****	
*****PB 45 PGS 82 & 83	*****	
MORRISON WANETA L & MORRISON DONALD E	2,028.86	5,870
07-21-31-5LM-0000-0050		
PAD: 1491 CREEKSIDE CIR		
*****FOX GLEN AT CHELSEA PARC	*****	
*****TUSCAMILLA	*****	
*****PB 49 PGS 78 THRU 82	*****	
IFKG INC	4,102.35	5,871
C/O F G FINKBEINER		
07-21-31-5MS-0000-0830		
PAD: 1526 FOX GLEN DR		
-----SEC 08 TWP 21 RNG 31-----		
*****CARRINGTON WOODS UNIT 1	*****	
*****PB 40 PGS 98 TO 100	*****	
LITTON JAMES J & MELISSA L	4,530.00	5,872
08-21-31-505-0000-0110		
PAD: 1621 TIVERTON ST		
MORROW DAVID J	2,825.48	5,873
08-21-31-505-0000-0160 (HX)		
PAD: 1612 TIVERTON ST		
*****DAVENPORT GLEN	*****	
*****PB 45 PGS 18 THRU 20	*****	
BUSBICE MICHAEL A JR & KASEY	4,090.00	5,874
08-21-31-507-0000-0010		
PAD: 1549 WARRINGTON CT		
*****TUSCAMILLA UNIT 14B	*****	
*****PB 37 PGS 6 TO 10	*****	
GARRISON-FREE SANDRA & FREE CARL	4,489.59	5,875
08-21-31-5JU-0000-1470 (HX)		
PAD: 1772 SENECA BLVD		
SECRETARIO GARY P & BARBARA J	4,531.13	5,876
08-21-31-5JU-0000-1540 (HX)		
PAD: 1786 SENECA BLVD		
KANYOK JENNIFER J	5,118.01	5,877
08-21-31-5JU-0000-1870 (HX)		
PAD: 708 CONESUS LN		
TAKACH MARK D & DONNA M	3,427.51	5,878
08-21-31-5JU-0000-2440 (HX)		
PAD: 1788 OTISCO WAY		
*****GLEN EAGLE UNIT 3	*****	
*****PB 43 PGS 53 & 54	*****	
WHITE MARTIN B & SHARON B	6,621.98	5,879
08-21-31-5LA-0000-1500 (HX)		
PAD: 1570 EAGLE NEST CIR		
POTTER WILLIAM T & BONNIE J	5,336.58	5,880
08-21-31-5LA-0000-1540 (HX)		
PAD: 1569 EAGLE NEST CIR		
-----SEC 09 TWP 21 RNG 31-----		
MINIETTA PAUL & SUSAN	1,733.85	5,881
09-21-31-300-001B-0000 (HX)		
PAD: 967 N LAKE JESSUP AVE		
DUKE GEORGE C & ANDERSON LINDA S	1,428.05	5,882
09-21-31-300-006U-0000 (1.50 AC)		
CHURCH MISSION ROAD CHURCH OF	45.82	5,883

NAME-PARCEL NUMBER	TAXES DUE	SEC. #
GOD IN CHRIST INC		
09-21-31-300-0170-0000		
PAD: MISSION RD		
MARIMON GLORIA	194.99	5,884
09-21-31-300-020C-0000 (HX)		
PAD: 210 MISSION RD		
SHEPARD ARNETT J ET AL	239.07	5,885
09-21-31-300-0220-0000		
PAD: MISSION RD		
BONERS CHARLES H & BETTY J	1,844.23	5,886
09-21-31-300-0280-0000		
PAD: CHAPEL ST		
BRYAN TRACY P & PATTON WILLIAM J	3,426.27	5,887
09-21-31-300-043L-0000 (HX)		
PAD: 660 ROBIN LN		
SPENCER DIANE H	320.35	5,888
09-21-31-300-048B-0000		
PAD: 368 W FRANKLIN ST		
VINCENT TRIMELLA JO	545.74	5,889
09-21-31-300-049A-0000		
*****OVIEDO TERRACE	*****	
*****PB 11 PG 6	*****	
SAMPLES EDGAR P & MARY L	1,785.69	5,890
09-21-31-501-0000-0120 (HX)		
PAD: 529 N LAKE JESSUP AVE		
*****WILLIAMS SURVEY OF TRACT	*****	
*****IN SE 1/4 OF SW 1/4 SEC 9	*****	
*****TWP 21 S RGE 31 E	*****	
MOORE TEVA K	111.58	5,891
09-21-31-502-0000-0070		
LOT 7 (LESS PT IN NW 1/4 OF ...		
*****RICHFIELD	*****	
*****PB 17 PG 25	*****	
PANKE MARGARET M	939.48	5,892
09-21-31-504-0000-0150 (HX)		
PAD: 798 FIELD ST		
TRESSLER STEPHEN E & AMY E	732.23	5,893
09-21-31-504-0000-0340 (HX)		
PAD: 896 RICH DR		
PIEPER ARLA L	2,198.93	5,894
09-21-31-504-0000-0350		
PAD: 882 RICH DR		
COMPTON SARAH J & JASON R	1,334.59	5,895
09-21-31-504-0000-0440 (HX)		
PAD: 766 RICH DR		
TODD RICCI S	707.62	5,896
09-21-31-504-0000-0610 (HX)		
PAD: 947 RICH DR		
*****SHED GROVE HOMES UNIT 1	*****	
*****PB 21 PG 82	*****	
NORR SHERYL L	2,548.61	5,897
09-21-31-505-0000-0110		
PAD: 958 SHED ST		
*****TIMBERWOOD	*****	
*****PB 26 PG 98	*****	
FOWLER GREGG M & LINDA A	453.66	5,898
09-21-31-507-0000-0170		
PAD: TIMBERWOOD TRL		
FINK FRANCIS A & ELIZABETH	2,020.48	5,899
09-21-31-507-0000-0530 (HX)		
PAD: 447 TIMBERWOOD TRL		
GRIMSLEY MICHELLE	2,116.01	5,900
09-21-31-507-0000-0590 (HX)		
PAD: 370 TIMBERWOOD TRL		
*****OAK HILL VILLAS PH 1 REPLAT	*****	
*****PB 30 PGS 72 & 73	*****	
GALLIMORE JAIRO R & GINES STEPHANIE	580.01	5,901
09-21-31-508-0000-0070 (HX)		
PAD: 132 SHADY OAK LN		
N 45 FT OF LOT 7		
VANDERPOOL ROGER	1,364.51	5,902
09-21-31-508-0000-007A		
PAD: 130 SHADY OAK LN		
LOT 7 (LESS N 45 FT)		
SCOTT RONALD L & BEVERLY J	2,624.61	5,903
09-21-31-508-0000-0110		
PAD: 146 SHADY OAK LN		
HALL LINDA M	2,028.38	5,904
09-21-31-508-0000-028A (HX)		
PAD: 158 SHADY OAK LN		
LOT 28 (LESS BEG NE COR RUN ...		
JIMENEZ ENRIQUE & ROSA	4,299.06	5,905
09-21-31-508-0000-0310		
PAD: 937 PECAN ST		
JIMENEZ ENRIQUE & ROSA	3,873.38	5,906
09-21-31-508-0000-0320		
PAD: 933 PECAN ST		
BUSTER TERESA M TRUSTEE FBO	1,657.29	5,907
09-21-31-508-0000-034A (HX)		
PAD: 919 PECAN ST		
E 1/2 OF LOT 34		
*****WILLA OAKS	*****	
*****PB 36 PG 74	*****	
FIEDLER ROBERT E	2,580.78	5,908
09-21-31-511-0000-0690 (HX)		
PAD: 902 LINGO CT		
*****HICKORY GLEN	*****	
*****PB 39 PG 82	*****	
COLON ANGEL A & DARLENE	2,004.42	5,909
09-21-31-512-0000-0120 (HX)		
PAD: 1022 CORBIN CT		
*****BENTLEY WOODS	*****	
*****PB 41 PGS 79 TO 82	*****	
KIPI JEFFERY T & KAREN L	4,402.52	5,910
09-21-31-514-0000-0080		
PAD: 389 BENTLEY ST		
LOPEZ DARRELL	3,466.64	5,911
09-21-31-514-0000-0160 (HX)		
PAD: 501 BENTLEY ST		
BARRENO MARIA & CHOEZ GINA C & PABLO	2,635.79	5,912
09-21-31-514-0000-1150 (HX)		
PAD: 434 YORKSHIRE DR		
PERKINS LARRY E & HATTIE B	2,983.73	5,913
09-21-31-514-0000-1880 (HX)		
PAD: 570 BENTLEY ST		
*****BENTLEY WOODS REPLAT	*****	
*****PB 43 PGS 78 & 79	*****	
PARKS BENNIE F & DORIS E	2,462.18	5,914
09-21-31-516-0000-0340 (HX)		
PAD: 681 HARTFORD CT		
-----SEC 10 TWP 21 RNG 31-----		
HINTZ LYEEL OR HOLLY	43.98	5,915
10-21-31-300-001H-0000		
SCOTT RONALD L & BEVERLY J	2,930.75	5,916
10-21-31-300-016B-0000 (HX)		
PAD: 791 DIVISION ST		
SCOTT RONALD L & BEVERLY J	497.43	5,917
10-21-31-300-016J-0000		
PAD: DIVISION ST		
MARTIN MICHAEL TRUSTEE FBO	854.36	5,918
10-21-31-300-017B-0000		
ISLINGTON INC	9,406.54	5,919
10-21-31-300-0180-0000		
PAD: N CENTRAL AVE		
TOUSA HOMES INC	12,152.34	5,920
10-21-31-300-019B-0000		
TOUSA HOMES INC	11,544.83	5,921
10-21-31-300-019C-0000		
PALM TREE COMPUTER SYSTEMS INC	3,735.45	5,922
10-21-31-300-0300-0000		
PAD: 119 E CENTRAL AVE		
MOTT ROBERT T SR & LILLIAN J	284.70	5,923
10-21-31-300-0360-0000		
PAD: 287 N CENTRAL AVE		
DEHARD KATHY ET AL	570.43	5,924
10-21-31-300-0450-0000		
PAD: 419 NURSERY ST		
PITTMAN FELTON & MAY D	1,260.95	5,925
10-21-31-300-0510-0000		
PAD: 423 NURSERY ST		
CARTER PROPERTIES INC & BAKER JULIE TRUSTEE	161.42	5,926

NAME-PARCEL NUMBER	TAXES DUE	SEC. #
10-21-31-300-0650-0000		
MORGAN DARRYL PER REP	1,075.83	5,927
ESTATE OF PATRICIA MORGAN		
10-21-31-300-0700-0000		
PAD: 190 DIVISION ST		
CHURCH FOUNTAIN HEAD BAPTIST	200.59	5,928
10-21-31-300-0710-0000		
PAD: DIVISION ST		
CARTER PROP INC & BAKER JULIE TR & BASSAM I NASSER LIVING TR	958.44	5,929
10-21-31-300-0750-0000		
PAD: FRANKLIN ST		
CHURCH ANTIOCH MISSIONARY BAPTIST OF OVIEDO FLA INC	695.73	5,930
10-21-31-300-077A-0000		
PAD: BOSTON AVE		
DONAHUE TROY L & ANNETTE M & WATOLA CATHERINE I	326.48	5,931
10-21-31-300-0850-0000		
DONAHUE TROY L & ANNETTE M & WATOLA CATHERINE I	142.15	5,932
10-21-31-300-0890-0000		
PAD: STEPHENS (OFF) ST		
CHURCH ANTIOCH MISSIONARY BAPTIST OF OVIEDO FLA INC	22.32	5,933
10-21-31-300-094C-0000		
*****TRAMQUIL OAKS	*****	
*****PB 8 PG 82	*****	
MYERS VERA V	957.95	5,934
10-21-31-501-0000-0090 (HX)		
PAD: 656 LAKE CHARM RD		
*****MEAD MANOR UNIT 1	*****	
*****PB 14 PG 25	*****	
VAN ANTWERP-FOSS EULA A TR DBO	1,368.88	5,935
10-21-31-502-0000-0100 (HX)		
PAD: 607 PALM DR		
*****OAK RIDGE	*****	
*****PB 3 PG 49	*****	
PAUGH DENNIS C & MICHAELNE	1,258.40	5,936

NAME-PARCEL NUMBER	TAXES DUE	SEC. #
10-21-31-512-0000-013B (HX) PAD: 148 AVENUE B S 80 FT OF W 130 FT OF LOT ... *****MILTON SQUARE ADD *****PB 3 PG 50	215.18	5,964
GAMMONS WILLIE T & ARIZONA 10-21-31-513-0000-0010 PAD: 2ND ST LOTS 1 2 & 3 & N 1/2 OF VACD ...	704.30	5,965
GAMMONS WILLIE T & ARIZONA 10-21-31-513-0000-0180 PAD: 537 1ST ST LOTS 18 19 & 20 & S 1/2 OF ...	143.78	5,966
GAMMONS WILLIE T & ARIZONA 10-21-31-513-0000-0210 LOTS 21 & 22 & N 1/2 OF VACD ...	75.39	5,967
FRANCIS CHARLIE SR HEIRS & WILLIAMS JOSEPH P 10-21-31-513-0000-0270 PAD: 540 1ST ST LOT 27 & N 1/2 OF VACD ALLEY ...	305.52	5,968
J P F D INV CORP 10-21-31-513-0000-0370 PAD: CHULUOTA RD LOTS 37 38 39 & 40 & S 1/2 ...	54.26	5,969
*****MILTON SQUARE *****PB 3 PG 36		
BLAIR JAMIE L 10-21-31-514-0000-0130 (HX) PAD: 595 3RD ST LOTS 13 14 15 16 17 & 18 & S ...	44.78	5,970
JACOBS JETHRO R 10-21-31-514-0000-0190 PAD: 3RD ST LOTS 19 & 20 & S 1/2 OF VACD ...	139.92	5,971
JACOBS JETHRO R 10-21-31-514-0000-0270 PAD: 600 3RD ST LOTS 27 & 28 & N 1/2 OF VACD ...	1,137.93	5,972
SMITH JESSIE 10-21-31-514-0000-0430 PAD: 1ST ST LOTS 43 & 44 & N 1/2 OF VACD ...	1,020.21	5,973
SMITH JESSIE 10-21-31-514-0000-0450 PAD: 558 1ST ST LOTS 45 & 46 & N 1/2 OF VACD ...	71.98	5,974
JACOBS JETHRO R 10-21-31-514-0000-0570 PAD: 1ST ST LOT 57 & S 1/2 OF VACD ALLEY ...	71.98	5,975
JACOBS JETHRO R 10-21-31-514-0000-0580 PAD: 1ST ST LOT 58 & S 1/2 OF VACD ALLEY ...	71.98	5,976
JACOBS JETHRO R 10-21-31-514-0000-0590 PAD: 1ST ST LOT 59 & S 1/2 OF VACD ALLEY ...	1,215.71	5,977
BRUNDIDGE C B & LUCILLE P 10-21-31-514-0000-0770 PAD: 579 CHULUOTA RD LOTS 77 & 78 & S 1/2 OF VACD ...	155.60	5,978
BRUNDIDGE C B & LUCILLE 10-21-31-514-0000-0790 PAD: CHULUOTA RD LOTS 79 & 80 & S 1/2 OF VACD ...		
*****WASHINGTON PARK OVIEDO *****PB 5 PG 93	1,046.63	5,979
ROAN YOLANDA & MARTIN WANDA & YOUNGBLOOD JOETTA ET AL 10-21-31-515-0000-0110 PAD: TYSON ST LOTS 11 12 & 13 & N 1/2 OF ...	70.34	5,980
ROAN YOLANDA & MARTIN WANDA & YOUNGBLOOD JOETTA ET AL 10-21-31-515-0000-0140 PAD: TYSON ST LOT 14 & N 1/2 OF VACD ALLEY ...	325.70	5,981
GUADALUPE QUEEN E 10-21-31-515-0000-0300 (HX) PAD: 685 E BROADWAY ST LOTS 30 31 & 32 & S 1/2 OF ...	524.98	5,982
ASHE ROBERT III & TOLBERT ERIKA 10-21-31-515-0000-0380 PAD: CHULUOTA RD LOTS 38 & 39 & S 1/2 OF VACD ...	63.25	5,983
ASHE BEATRICE 10-21-31-515-0000-0410 PAD: CHULUOTA RD LOT 41 & S 1/2 OF VACD ALLEY ...		
*****MEAD MANOR UNIT 3 *****PB 14 PG 90	2,958.15	5,984
ST PIERRE MARY K 10-21-31-519-0000-0220 (HX) PAD: 538 WIPPOORWILL LN THAT PT OF LOTS 22 + 23 BEG ...		
*****MEAD MANOR UNIT 4 *****PB 15 PG 71	1,970.19	5,985
FULLINGTON JANICE K 10-21-31-520-0A00-0180 (HX) PAD: 433 PALMETTO ST *****OVIEDO OAKS UNIT 01 *****PB 16 PG 89	1,440.32	5,986
KEENE ROSEMARY C 10-21-31-521-0000-0020 (HX) PAD: 865 DIVISION ST MARLETTE JAMES O & PATRICIA A 10-21-31-521-0000-0220 (HX) PAD: 980 OAK DR LOT 22 & S 1/2 OF VACD ST ...	1,135.70	5,987
*****SWEETWATER CREEK *****PB 30 PGS 83 & 84 CONFIDENTIAL PER STATUTES 119.07(03)(I) CID# 714 10-21-31-524-0000-0040 (HX) *****LAKE CHARM ESTATES *****PB 35 PG 42	3,667.04	5,989
SHEPARD-TEM DIANE & EARL J 10-21-31-526-0000-0020 (HX) PAD: 505 LAKE CHARM DR LOT 2 (LESS N 10 FT)		
*****MEADOWCREST *****PB 47 PGS 19 & 20 VELEZ LUIS A & DEBORAH D 10-21-31-527-0000-0160 (HX) PAD: 680 LAKE CHARM DR -----SEC 11 TWP 21 RNG 31-----	833.66	5,991
CRUZ JOSE L 11-21-31-300-012B-0000 (HX) PAD: 1090 HARRISON RD STEPHENS ALICE HEIRS C/O RALPH MIMS & EASTER WILSON 11-21-31-300-019B-0000 PAD: STEPHENS ST WILSON MARVIN SR & BRENDA 11-21-31-300-024A-0000 J P F D INV CORP 11-21-31-300-0270-0000 PAD: STEPHENS AVE *****FRIES SURVEY OF LAKE CHARM *****PB 1 PG 6 MARTIN PAMELA W & WEST WILLIAM T 11-21-31-501-0A00-012A PAD: 6405 LAKE CHARM CIR E 186 FT OF LOT 12 (LESS E ...	91.99	5,992
MARTIN PAMELA W & WEST WILLIAM T 11-21-31-501-0A00-012B PAD: LAKE CHARM CIR LOT 12 (LESS E 186 FT + BEG ...	135.85	5,996
*****ALLENDALE *****PB 6 PG 7 RANDALL JIM L 11-21-31-502-0C00-0070 (HX) PAD: 1105 ALLENDALE DR E 1/2 OF LOT 7 & ALL LOT 8 ...	974.10	5,997

NAME-PARCEL NUMBER	TAXES DUE	SEC. #
KIRSCH DENNIS 11-21-31-502-0C00-0190 PAD: 1235 ALLENDALE DR E 1/2 OF LOT 19 & ALL LOT 20 ...	2,321.18	5,998
*****WASHINGTON HEIGHTS *****PB 3 PG 37 MC FALL EDWIN G JR 11-21-31-503-0000-0100 (HX) PAD: 1191 WASHINGTON ST LOT 10 (LESS N 30 FT FOR RD)	492.13	5,999
LEWIS GERALD L & CLEONA 11-21-31-503-0000-0190 (HX) PAD: 1158 JACKSON CT LOT 19 (LESS S 5 FT)	537.74	6,000
WILSON MARY N 11-21-31-503-0000-0230 (HX) PAD: 1190 JACKSON ST LOT 23 (LESS S 5 FT)	492.54	6,001
TURNER ANDREW W 11-21-31-503-0000-0310 (HX) PAD: 1159 JACKSON ST LOT 31 (LESS N 5 FT FOR RD)	462.63	6,002
REED AVENUE LAND TRUST THE FBO 11-21-31-503-0000-037A PAD: 411 REED RD E 46 FT OF N 75 FT OF LOT 37 ...	1,440.34	6,003
ASHE LONNIE A & LEONA 11-21-31-503-0000-0660 (HX) PAD: 1206 HARRISON ST CHAMBERS GEORGIA A 11-21-31-503-0000-0770 (HX) PAD: 420 REED AVE THAT PT OF LOTS 77 78 & 79 ...	252.40	6,004
HADDEN ROBERT E 11-21-31-503-0000-0840 PAD: 320 REED AVE LOT 84 + N 1/2 OF LOT 85	720.81	6,005
JONES BEATRICE H 11-21-31-503-0000-0860 (HX) PAD: 310 REED AVE LOT 86 + S 1/2 OF LOT 85	1,537.84	6,006
JONES BETTY A 11-21-31-503-0000-0870 (HX) PAD: 1100 HARRISON ST E 75 FT OF LOTS 87 + 88	644.05	6,007
SHUBERT CONSTR CO 11-21-31-503-0000-087B PAD: HARRISON ST W 46 FT OF LOTS 87 + 88 *****ROUND LAKE ESTATES *****PB 14 PG 7	218.59	6,009
GOULD VIVIAN Y 11-21-31-504-0A00-0030 (HX) PAD: 1014 HARRISON ST JENERETTE ELIZABETH 11-21-31-504-0A00-0150 (HX) PAD: 1130 ROUND LAKE CT	581.29	6,010
SOTO MARIA J 11-21-31-504-0A00-0390 (HX) PAD: 425 ROOSEVELT SQ SAPP CLARENCE L & ELOISE W 11-21-31-504-0A00-0410 (HX) PAD: 193 REED AVE JENKINS SARAH W 11-21-31-504-0A00-0420 (HX) PAD: 187 REED AVE CARRILLO SALVADOR V & MARIA D 11-21-31-504-0B00-0120 (HX) PAD: 360 ROOSEVELT SQ *****WHEELER SUBD LOUISE *****PB 7 PG 47	366.98	6,011
TORRES JOSE R & TORRES JUAN R 11-21-31-505-0000-0010 PAD: E BROADWAY *****LOT 1 TO 3 (LESS S 22 FT OF ...	190.96	6,017
TORRES JOSE R SR & MARILYN 11-21-31-505-0000-0200 (HX) PAD: 919 BROADWAY E LOTS 20 + 21 LOUISE WHEELER ...	1,382.04	6,018
*****LONE PINES *****PB 12 PG 21 SMITH MAXCIE S OR SMITH MINNIE 11-21-31-507-0000-0010 PAD: 101 DENISE ST ASHE ROBERT JR & NELSON MARY & ASHE LARRY & ASHE ROBERT III 11-21-31-507-0000-0090 (HX) PAD: DENISE ST HUFF MILLIE & VELMA 11-21-31-507-0000-0110 (HX) PAD: 201 DENISE ST SCOTT VIOLET 11-21-31-507-0000-0120 PAD: DENISE ST SCOTT VIOLET 11-21-31-507-0000-0130 (HX) PAD: 221 DENISE ST SMITH JESSIE & ALLEN DOUGLAS L & ADELE W ET AL TC25 11-21-31-507-0000-0170 PAD: DENISE ST GRAHAM CLARENCE 11-21-31-507-0000-0260 (HX) PAD: 228 PINEVIEW DR SOUTH INV PROP INC 11-21-31-507-0000-0300 PAD: 200 PINEVIEW DR LOT 30 + N 1/2 OF LOT 31 SMITH EARL L & ALINE 11-21-31-507-0000-0310 (HX) PAD: 170 PINEVIEW DR S 1/2 OF LOT 31 & ALL LOTS ...	1,106.12	6,019
*****ALLENS 1ST ADD TO *****WASHINGTON HEIGHTS *****PB 3 PG 23 BRYANT JOHN W & ROBERTSON OLLA M 11-21-31-508-0100-0120 (HX) PAD: 360 CHINABERRY AVE J P F D INV CORP 11-21-31-508-0100-0170 BENEFICIAL INV GROUP INC PMB 185 11-21-31-508-0100-0190 PAD: CHINABERRY AVE LOT 19 (LESS ELY 34 FT) BLK ...	787.97	6,020
CANNON STEPHANIE L LIFE EST (LEE ROBERT L) 11-21-31-508-0200-0110 PAD: 1342 HARRISON ST LOTS 11 & 12 BLK 2	1,150.37	6,031
BLANFORD ROBERTA V & JACKSON WILLIAM ET AL 11-21-31-508-0200-0170 (HX) PAD: 336 CHINABERRY AVE LOTS 17 18 19 + 20 BLK 2 GOULD MARY M HEIRS C/O MABLE BUTLER 11-21-31-508-0300-0030 PAD: CHINABERRY AVE TOSSIE EDDIE S C/O MAXWELL IVY S 11-21-31-508-0300-0050 PAD: CHINABERRY AVE LOTS 5 + 6 BLK 3 MAXWELL BRUCE & IVY S 11-21-31-508-0300-0070 PAD: CHINABERRY AVE LOTS 7 + 8 BLK 3 LIMEHOUSE RETHA	493.52	6,032
128.34	6,033	
581.24	6,034	
252.71	6,035	
695.97	6,036	

NAME-PARCEL NUMBER	TAXES DUE	SEC. #
11-21-31-508-0400-0010 (HX) PAD: 394 QUEEN AVE LOTS 1 2 + 3 BLK 4 WASHINGTON DELORES PER REP & WASHINGTON JEWELL 11-21-31-508-0500-0010 PAD: 1455 BATTLE ST LOTS 1 2 15 + 16 BLK 5 KIMBLE JESSIE M & JOHNNIE LEE GLENN & NORMA J M KIMBLE 11-21-31-508-0700-0020 PAD: DAISEY AVE KIMBLE JESSIE M 11-21-31-508-0700-0030 PAD: DAISEY AVE GOODMAN JESSIE M 11-21-31-508-0700-0040 PAD: DAISEY AVE FUDGE ROBERT 11-21-31-508-0700-0050 PAD: 335 DAISEY AVE SIDE BY SIDE OF WINTER SPRINGS INC 11-21-31-508-0700-0060 PAD: 335 DAISEY AVE LOTS 6 & 7 (LESS S 20 FT OF ...	1,772.40	6,037
FUDGE ROBERT 11-21-31-508-0700-0140 PAD: 5TH ST LOTS 14 & 15 BLK 7	128.34	6,038
FUDGE ROBERT 11-21-31-508-0700-0160 PAD: 5TH ST	127.34	6,039
FUDGE ROBERT 11-21-31-508-0700-0170 PAD: 5TH ST LOTS 17 TO 20 BLK 7 ALLENS ...	127.34	6,040
JACOBS JETHRO R & NIENHUIS WANDA Z 11-21-31-508-0800-0060 PAD: DAISEY AVE SMITH JESSIE 11-21-31-508-0800-0090 PAD: DAISEY AVE LOTS 9 10 & 11 BLK 8 LOTT DAVID L PER REP FOR EST OF ETHEL LOTT & LOTT DAVID 11-21-31-508-0900-001A PAD: 6TH ST E 14 FT OF LOTS 1 & 2 & ALL ...	127.34	6,041
LOTT DAVID 11-21-31-508-0900-0030 PAD: 5TH ST LOTS 3 & 4 BLK 9	127.34	6,042
DRIGGINS EVELYN 11-21-31-508-1100-0040 PAD: 1235 OVIEDO-GENEVA RD LOTS 4 5 + 6 BLK 11 *****SANS SOUCI *****PB 16 PG 52 RICE STEPHEN O & LARA K 11-21-31-509-0000-0150 PAD: 276 E CELERY CIR CONKLIN GLENN A & SARA P 11-21-31-509-0000-0160 (HX) PAD: 266 S CELERY CIR KOSMAN WILLIAM G & FRANCOIS STEVENSON S 11-21-31-509-0000-0480 (HX) PAD: 381 CELERY CIR *****CRYSTAL SHORES *****PB 17 PG 20 HENDRICKS PAMELA M 11-21-31-510-0A00-0030 (HX) PAD: 952 GENEVA DR DELACRUZ GILDA I 11-21-31-510-0A00-0140 (HX) PAD: 265 CRYSTAL CIR *****STEPHEN HEIGHTS *****PB 17 PG 43 ALLEN CHARLES A 11-21-31-511-0000-0030 (HX) PAD: 152 STEPHEN ST BROWDY BETTY JOYCE 11-21-31-511-0000-0050 (HX) PAD: 147 STEPHEN AVE WILSON BRENDA J 11-21-31-511-0000-0070 (HX) PAD: 123 STEPHEN ST CASIANO DAVID & YOLANDA R 11-21-31-511-0000-0080 (HX) PAD: 83 STEPHEN ST WINGFIELD DELORES C 11-21-31-511-0000-0110 (HX) PAD: 21 STEPHENS ST *****MC CLANAHANS 1ST ADD TO ROUND *****LAKE ESTATES *****PB 44 PG 43 RIVERA EDGARDO JR & LIZANDRA 11-21-31-514-0000-0030 (HX) PAD: 1026 E HARRISON ST EZELL THURMAN LIFE EST (EZELL ADAM A & EZELL YESENIA A) 11-21-31-514-0000-0060 PAD: 1032 E HARRISON ST -----SEC 13 TWP 21 RNG 31----- *****NAVERLEE WOODS UNIT 2 *****PB 53 PGS 64 THRU 66 FAHEY KATHY T 13-21-31-5NM-0000-0750 (HX) PAD: 391 LYNN ST *****WAVERLEE WOODS UNIT 3 *****PB 54 PGS 43 THRU 45 POLLOCK JEFFREY J & TINA M 13-21-31-5NM-0000-1530 (HX) PAD: 561 WELLESLEY ST GINES WILLIAM JR & JOHNSON ANNIE D 13-21-31-5NM-0000-2030 (HX) PAD: 1680 ASHLAND TRL *****SANCTUARY PHASE 1 VILLAGES 1 *****2 AND 3 *****PB 58 PGS 27 TO 37 DAMSON CHRISTOPHER & KELLY 13-21-31-5PW-0000-0040 (HX) PAD: 2978 SWEETSPIRE CIR ARAGON OBDULIO A & MARIA 13-21-31-5PW-0000-0250 (HX) PAD: 2894 SWEETSPIRE CIR SNYDER DEAN G & SUZANNE B 13-21-31-5PW-0000-1160 (HX) PAD: 2972 SPRING HEATHER PL *****RIVERSIDE LANDINGS FIRST *****AMENDMENT *****PB 63 PGS 64 - 66 SHOPPES AT RIVERSIDE LANDINGS LLC 13-21-31-5RA-0000-0030 PAD: E BROADWAY ST -----SEC 14 TWP 21 RNG 31----- ROUGHGARDEN KEITH & CHRISTINE 14-21-31-300-004H-0000 PAD: CAROLYN DR (1.25 AC) JPFD INV CORP 14-21-31-300-004R-0000 SMITH LOIS H 14-21-31-300-006A-0000 (HX) PAD: 932 E BROADWAY ST ROBINSON ANNA B & SOUTHERLAND LULA & BELL MARRIAN ET AL TC88 14-21-31-300-0090-0000 PAD: E BROADWAY ST *****JACKSON HEIGHTS *****PB 8 PG 30 HATCHER GRACE HEIRS C/O PHYLLIS HATCHER 14-21-31-501-0000-0040 PAD: 768 E BROADWAY ST	2,173.21	6,070
204.70	6,071	
954.26	6,072	
420.65	6,073	
3,353.05	6,068	
2,774.57	6,067	
2,934.20	6,064	
2,093.57	6,065	
2,796.78	6,066	
2,191.57	6,063	
553.43	6,061	
1,411.91	6,062	
1,147.83	6,056	
961.46	6,054	
3,071.53	6,051	
1,085.46	6,052	
1,131.48	6,053	
141.37	6,049	
269.61	6,048	
176.55	6,047	
72.69	6,046	
58.65	6,044	
232.22	6,045	
226.65	6,043	

Table with columns: NAME-PARCEL NUMBER, TAXES DUE, SEQ. #. Contains property listings for lots 4 & 5, Kingsbridge West, and various other parcels.

Table with columns: NAME-PARCEL NUMBER, TAXES DUE, SEQ. #. Contains property listings for Silver Toby L, Murray Robert, and various other parcels.

Table with columns: NAME-PARCEL NUMBER, TAXES DUE, SEQ. #. Contains property listings for Tuscanilla Unit 14C, Moore Terry P & Joann, and various other parcels.

NAME-PARCEL NUMBER	TAXES DUE	SEC. #
THORNTON PHILLIP W & LUR D 19-21-31-509-0000-0520 (HX) PAD: 1632 THORNHILL CIR *****SUNRISE UNIT 2C *****PB 28 PG 43		
UDDIN MOHAMMED S & FARVEEN S 19-21-31-509-0000-1890 (HX) PAD: 1247 MADEIRA AVE	1,288.79	6,187
TORRES AMADEO F & ROSSANA 19-21-31-509-0000-2100 PAD: 1218 MADEIRA AVE *****KIMMURE *****PB 64 PGS 13 - 19	2,276.06	6,188
BOLEN MICHAEL P & ELIZABETH A 19-21-31-509-0000-1730 PAD: 1958 MIKLER RD *****PARKER SUBD *****ORB 691 PG 637	650.24	6,189
WHITE ETHEL 19-21-31-509-0000-0210 PAD: 1482 PALOMINO WAY SEC 19 TWP 21S RGE 31E LOT 21 -----SEC 20 TWP 21S RGE 31E----- *****WILLIAMS SURVEY OF LOT 25 *****SLAVIA COLONY CO *****DB 157 PG 163 S C R	4,617.29	6,190
JAKUBCIN DAVID PER REP 6 JAKUBCIN MILAN ET AL 20-21-31-501-0000-0070 PAD: 1991 W 426 SR LOT 7 & 15 FT VACD ST ADJ ON ...	1,442.04	6,191
JAKUBCIN DAVID PER REP 4 JAKUBCIN MILAN ET AL 20-21-31-501-0000-0080 PAD: W 426 LOT 8 & 15 FT VACD ST ADJ ON ...	182.66	6,192
*****TUSKA RIDGE UNIT 1 *****PB 40 PGS 64 & 65		
BOWMAN JAMES A & LUZ M 20-21-31-503-0000-0080 (HX) PAD: 2124 AMADOR PL	3,186.02	6,193
*****TUSKA RIDGE UNIT 2 *****PB 40 PGS 66 TO 68		
BAGHERADEKH AHMAD R & SHIRLEY 20-21-31-503-0000-0160 (HX) PAD: 2126 ARCHWOOD CT	2,874.78	6,194
NEW SEAN & CHRISTINE 20-21-31-503-0000-0180 (HX) PAD: 2121 KNOXVIEW CT	3,164.91	6,195
RIERA ROGER & CAMERON S 20-21-31-503-0000-1000 (HX) PAD: 1232 HOLLOW PINE DR -----SEC 21 TWP 21S RGE 31E----- *****HORSESHOE FARMS *****PB 17 PG 77	2,825.05	6,196
BALEAC JOSE R 21-21-31-501-0000-0080 (HX) PAD: 601 OAK CIR LOT B + PT LOT C BEG SE	1,926.96	6,197
KALINSKI ALAN D & PAULA M 21-21-31-501-0000-0090 PAD: 600 OAK CIR LOT F (LESS RD)	3,695.40	6,198
*****DUNHILL UNIT 2 *****PB 41 PGS 69 & 70		
MASELLI JOSEPH & CAROL 21-21-31-502-0000-1720 PAD: 1664 SLASH PINE PL	3,081.75	6,199
MORLES ROBERTO 21-21-31-502-0000-1740 (HX) PAD: 1656 SLASH PINE PL	2,571.26	6,200
MINARD JACQUELYNN 21-21-31-502-0000-1970 PAD: 1609 SLASH PINE PL *****OAK CREEK *****PB 43 PGS 1 & 2	3,222.94	6,201
STRACHMSKY ALEJANDRO & MERCEDES 21-21-31-503-0000-0130 (HX) PAD: 300 CELTIC CT *****DUNHILL UNIT 1 *****PB 40 PGS 11 TO 13	3,703.39	6,202
GARDELLA COLIN & JENKS CASEY & GARDELLA FRAZIER & JENKS PETER 21-21-31-503-0000-0310 (HX) PAD: 426 MOFFAT LOOP	2,448.85	6,203
CHITTY JOSEPH A & DEIDRA R 21-21-31-503-0000-1190 (HX) PAD: 159 DALTON DR -----SEC 22 TWP 21S RGE 31E-----	1,734.62	6,204
SOLTANI HASSAN & TOBIN JOHN T JR 22-21-31-300-017C-0000 PAD: 1274 ALAFAYA TRL *****ALAFAYA WOODS MODEL CENTER *****PB 34 PGS 23 & 24	2,456.00	6,205
SCHPEISE MICHAEL S 22-21-31-502-0000-0080 PAD: 1015 HORTON CT	3,108.26	6,206
OLAVARRIA WINDA & SANTOS RICARDO 22-21-31-502-0000-0210 (HX) PAD: 1009 MC CALL CT *****ALAFAYA WOODS SHOPPING CENTER *****PB 35 PGS 39 & 40	1,478.40	6,207
ALAFAYA POINT INC 22-21-31-503-0000-0020 PAD: 7 ALAFAYA WOODS BLVD LOT 2 & W 20 FT OF LOT 3 ...	18,163.30	6,208
CROWN BANK 22-21-31-503-0000-0030 PAD: 5 ALAFAYA WOODS BLVD LOT 3 (LESS W 20 FT)	13,511.10	6,209
*****ALAFAYA WOODS PH 19 *****PB 37 PGS 90 TO 93		
BASILE SCOTT T & MELODY E 22-21-31-505-0000-0210 (HX) PAD: 1003 PARTIN CT	2,300.48	6,210
CASTRO GILBERTO & SANDRA 22-21-31-505-0000-0790 (HX) PAD: 1018 PEGEL CT	2,188.85	6,211
*****ALAFAYA WOODS PH 22 *****PB 39 PGS 18 & 19		
MEEK COURTNEY & PRINCETTA 22-21-31-507-0000-0080 (HX) PAD: 1078 CORKWOOD DR	2,894.15	6,212
MEDINA VICTOR R & FERNANDEZ-CUENCO MARIA T ET AL 22-21-31-507-0000-0430 (HX) PAD: 1004 CORKWOOD DR	2,273.39	6,213
MALKUT EUGENE & MARILYN 22-21-31-507-0000-0560 PAD: 1035 CORKWOOD DR *****ALAFAYA WOODS PH 19 REPLAT OF *****PART OF *****PB 40 PGS 83 TO 85	3,886.51	6,214
VARGAS FERNANDO M & LUCIA 22-21-31-508-0000-0570 (HX) PAD: 1082 PROVIDENCE LN *****GREGG LAKE ESTATES *****PB 61 PG 31 *****ALL 22-21-31 A/29A A/29D A/29E	1,463.53	6,215
LOPEZ GUY & IVON Z 22-21-31-515-0000-0020 PAD: 536 LAKE GREGG CV *****ALAFAYA WOODS PH 01 UNIT A *****PB 31 PGS 80 TO 85	1,008.34	6,216
LESKO ERIC S & MODERO MARGUERITE L 22-21-31-515-0000-0640 (HX) PAD: 1012 WHEELER PL	356.60	6,217
FURNAS ELWOOD D & JENNIFER D 22-21-31-515-0000-1380 (HX) PAD: 1011 LEINHART CT	2,077.71	6,218
CARDONA CLAUDIA M 22-21-31-515-0000-1540 (HX) PAD: 1029 WARD CIR	2,109.91	6,219
MUMIZ LOURDES & MUMIZ CARLOS A & ADA	1,684.84	6,220

NAME-PARCEL NUMBER	TAXES DUE	SEC. #
22-21-31-515-0000-1550 (HX) PAD: 1027 WARD CIR		
ORTIZ PEDRO J & DIANA 22-21-31-515-0000-1630 (HX) PAD: 1003 WARD CIR -----SEC 23 TWP 21S RGE 31E----- *****ALAFAYA WOODS PH 01 UNIT B *****PB 31 PGS 86 TO 88	1,542.28	6,221
MARTIN MERRIT R SR & OCTAVIA B 23-21-31-501-0000-0430 (HX) PAD: 1036 GWYN CIR	1,056.14	6,222
GOODWIN HAROLD L JR & AMY E 23-21-31-501-0000-0980 (HX) PAD: 1065 ABELL CIR	1,245.09	6,223
JOHNSON EDWARD & STACY S 23-21-31-501-0000-1100 (HX) PAD: 1002 OLIFF WAY *****ALAFAYA WOODS PH 03 *****PB 33 PGS 30 TO 32	1,854.43	6,224
ESCOBAR NIDIA M 23-21-31-502-0000-0110 (HX) PAD: 1033 BURNETT ST	1,449.62	6,225
WOLLER PATRICIA D & ERIC D 23-21-31-502-0000-0390 (HX) PAD: 1024 BURNETT ST	1,563.30	6,226
*****ALAFAYA WOODS PH 04 *****PB 33 PGS 99 TO 102		
LAFLESH LISA A & FRANCES ROBERT P 23-21-31-503-0000-0960 (HX) PAD: 1002 PEARSON DR	1,460.00	6,227
HARBER GLENN 23-21-31-503-0000-1240 PAD: 1063 COVINGTON ST	2,451.05	6,228
HARBER GLENN 23-21-31-503-0000-1260 (HX) PAD: 1067 COVINGTON ST *****ALAFAYA WOODS PH 12A *****PB 34 PGS 53 TO 55	1,875.20	6,229
SOUDER JASON 23-21-31-505-0000-0220 PAD: 1011 MC CULLY CT	2,124.85	6,230
*****ALAFAYA WOODS PH 12B *****PB 35 PGS 72 TO 75		
HODGE JAMES E 23-21-31-506-0000-0140 (HX) PAD: 1003 KASSELL PL	1,713.80	6,231
REID GLENN L & BETTY A 23-21-31-506-0000-0380 (HX) PAD: 1014 KELSEY AVE *****ALAFAYA WOODS PH 06 *****PB 35 PGS 76 TO 78	1,382.56	6,232
CARRICK TIMOTHY & DONNA J 23-21-31-507-0000-0640 (HX) PAD: 1058 DEES DR	1,237.43	6,233
CARVAJAL HUGO T & MARIA L 23-21-31-507-0000-0670 PAD: 1050 DEES DR	2,769.16	6,234
TULER JOLENE A & BURNS PAUL R 23-21-31-507-0000-088A PAD: 1079 DEES DR BEG SE COR LOT 88 RUN N 30 ...	26.47	6,235
*****ALAFAYA WOODS PH 14 *****PB 37 PGS 15 & 16		
PERTUZ FREDDY J & CHRISTINE 23-21-31-508-0000-0230 PAD: 1008 REYNOLDS CT	2,665.58	6,236
FULLER JACK M JR 23-21-31-508-0000-0270 PAD: 1000 REYNOLDS CT *****ALAFAYA WOODS PH 16 *****PB 37 PGS 17 TO 19	2,702.50	6,237
JONES ANDRE B 23-21-31-509-0000-0200 PAD: 1097 BRIELLE CT	3,496.48	6,238
MORENO RODRIGO A & TANIA A 23-21-31-509-0000-0260 PAD: 1109 BRIELLE CT	2,847.64	6,239
MEDEIROS STEPHEN E & DAVIDA L 23-21-31-509-0000-0560 (HX) PAD: 1009 VANNESSA DR	296.03	6,240
KHALSA NAVTEJ S & HARBANS K 23-21-31-509-0000-0690 PAD: 1016 VANNESSA DR *****ALAFAYA WOODS PH 18 *****PB 37 PGS 20 TO 22	2,669.61	6,241
DIPIETRO DOMINICK & IRIS A 23-21-31-510-0000-0060 (HX) PAD: 1011 MANIGAN AVE	312.77	6,242
CEDENO JOSE M & MARIA 23-21-31-510-0000-0640 (HX) PAD: 1072 MANIGAN AVE	1,434.89	6,243
TORIBIO RAFAEL T 23-21-31-510-0000-0870 PAD: 1026 MANIGAN AVE *****BIG OAKS *****PB 37 PGS 79 TO 81	2,466.30	6,244
FOSTER ERNESTINE 23-21-31-511-0000-0430 (HX) PAD: 1017 BIG OAKS BLVD *****TWIN RIVERS SEC 1 *****PB 38 PGS 1 TO 4	2,787.40	6,245
MUNRO MARGARET A MUNRO 23-21-31-512-0000-1090 PAD: 1009 LONG BRANCH LN *****ALAFAYA WOODS PH 17 *****PB 38 PGS 31 TO 33	2,919.34	6,246
CLAIR DENNIS R & KARLA M 23-21-31-513-0000-0240 PAD: 1008 BARTLETT CT *****ALAFAYA WOODS PH 21B *****PB 41 PGS 85 TO 88	2,461.37	6,247
EARNEST ROBERT 23-21-31-516-0000-0490 (HX) PAD: 1111 SUGARBERRY TRL	1,244.56	6,248
BOUFFARD NUMERIANO V & MARIA E 23-21-31-516-0000-0820 (HX) PAD: 1056 HORNBEAM ST	1,383.15	6,249
SKEETE ANTHONY & HELEN 23-21-31-516-0000-1070 PAD: 1017 BLACK WILLOW DR *****LAKE ROGERS ESTATES *****PB 43 PGS 36 THRU 40	2,677.59	6,250
WHITE LISABETH S & JOHN D 23-21-31-517-0000-0010 (HX) PAD: 1000 LAKE ROGERS CIR	2,703.62	6,251
LANGLEY AARNIE 23-21-31-517-0000-0350 (HX) PAD: 1205 LAKE ROGERS CIR *****ALAFAYA WOODS PH 11 *****PB 43 PGS 43 & 44	2,722.29	6,252
WOJCICK SCOTT G PER REP ESTATE OF RONALD WOJCICK 23-21-31-518-0000-0010 (HX) PAD: 1045 KELSEY AVE *****ALAFAYA WOODS PH 02 *****PB 32 PGS 68 TO 71	1,496.98	6,253
TORRES LUIS R & ANDREA P 23-21-31-518-0000-0600 (HX) PAD: 1000 RAGSDALE RD	2,873.13	6,254
RAMIREZ ROSALIA & PENNA ROSA ANGEL 23-21-31-518-0000-0880 PAD: 1031 WEAVER DR	2,843.99	6,255
BEVINGTON KEVIN C & CLARA L 23-21-31-518-0000-1230 (HX) PAD: 1013 FAIRCLOTH CT *****ALAFAYA WOODS PH 05 *****PB 35 PGS 62 TO 64	1,944.31	6,256
GONZALEZ ELSIE & EDWIN 23-21-31-518-0000-0010 (HX) PAD: 1104 MC KINNON AVE	1,795.79	6,257
MAHABIR PRAKASH 23-21-31-518-0000-1180 (HX) PAD: 1014 GOTWALT DR	1,190.09	6,258
KAUR HARBANS	2,771.49	6,259

NAME-PARCEL NUMBER	TAXES DUE	SEC. #
23-21-31-518-0000-1200 PAD: 1010 GOTWALT DR		
JACKMAN HERBERT R & LILLIE D 23-21-31-518-0000-1210 (HX) PAD: 1008 GOTWALT DR -----SEC 24 TWP 21S RGE 31E----- *****TWIN RIVERS SEC 3A *****PB 39 PGS 24 - 28	374.04	6,260
MERCADO-RIVERO ALFREDO & GILMA 24-21-31-50F-0000-0800 (HX) PAD: 1000 MC DANIEL CREEK CT	62.48	6,261
HP INV GROUP INC TRUSTEE FBO 24-21-31-50F-0000-0980 PAD: 2010 KELLY CREEK CIR	3,475.24	6,262
AGURKIS PAUL S & JUDITH A (M) 24-21-31-50F-0000-1100 (HX) PAD: 1011 CANE CREEK CT	2,266.56	6,263
ROSENDALE WARREN L TRUSTEE FBO 24-21-31-50F-0000-1420 PAD: 1030 KELLY CREEK CIR	2,653.80	6,264
DOYLE PETER J & JOAN 24-21-31-50F-0000-1620 PAD: 1025 KELLY CREEK CIR LOT 162 (LESS BEG ELY MOST ...)	2,883.82	6,265
*****TWIN RIVERS SEC 5 *****PB 39 PGS 64 TO 67		
HIRST DAVID C & KAREN C 24-21-31-50H-0000-0910 (HX) PAD: 1004 QUAKER RIDGE CT	2,497.44	6,266
*****TWIN RIVERS SEC 6 *****PB 40 PGS 69 TO 75		
ROSENBERG RICHARD B & ALLYSA R 24-21-31-50H-0000-0740 (HX) PAD: 2445 EKANA DR	4,334.26	6,267
ZIAULLAH MOHAMMED & UNNISA MUNEER 24-21-31-50H-0000-0820 (HX) PAD: 2313 EKANA DR	3,180.48	6,268
KAPLAN KAREN & DOUG 24-21-31-50H-0000-0970 (HX) PAD: 1931 S PRAIRIE DUNES CT	4,198.07	6,269
BELL W WILS & LINDA K 24-21-31-50H-0000-1280 (HX) PAD: 2488 EKANA DR -----SEC 25 TWP 21S RGE 31E----- *****TWIN RIVERS SEC 7 *****PB 41 PGS 2 TO 4	2,276.87	6,270
MC FARLINE PATRICK A & ALISON 25-21-31-501-0000-0490 (HX) PAD: 2430 TURNBERRY DR	4,118.85	6,271
TURNAS ARTHUR & DOREEN E 25-21-31-501-0000-0800 (HX) PAD: 2444 POINT O'WOODS CT	3,368.82	6,272
*****LITTLE CREEK PH 3A *****PB 51 PGS 75 THRU 77		
MC VEY MARK & ELIZABETH 25-21-31-503-0000-1200 PAD: 2844 STRAND CIR	3,435.91	6,273
CONNELLY ROBERT S & MARIA D M 25-21-31-503-0000-1490 (HX) PAD: 1758 PRAIRIE VIEW LN	2,537.31	6,274
WALKER WILLIAM H & KELLY L 25-21-31-503-0000-1660 (HX) PAD: 2881 STRAND CIR	2,478.83	6,275
MOLNAR DENNY & SOOY DAMIAN 25-21-31-503-0000-1720 (HX) PAD: 2853 STRAND CIR *****TWIN RIVERS SEC 4 UNIT 1 *****PB 39 PGS 45 TO 49	3,238.83	6,276
ACKERMAN-DEGNAN RUTH 25-21-31-503-0000-0130 PAD: 1024 SEMINOLE CREEK DR	2,700.30	6,277
BISMETTE KENNETH J 25-21-31-503-0000-0150 (HX) PAD: 1002 TURTLE CREEK DR	1,504.00	6,278
VOELZ P MICHAEL & SUZANNE 25-21-31-503-0000-0390 PAD: 1044 SEMINOLE CREEK DR	2,150.40	6,279
COLOMBO DAVID F & LAURA M 25-21-31-503-0000-1150 (HX) PAD: 1010 SOLDIER CREEK CT *****TWIN RIVERS SEC 3B UNIT 1 *****PB 40 PGS 32 TO 36	2,310.69	6,280
RODRIGUEZ ANGEL R & BELLO IVETTE L 25-21-31-503-0000-0100 (HX) PAD: 1018 W RIVIERA BLVD	1,712.16	6,281
REEVES DAVID & LOPEZ-REEVES MARIA 25-21-31-503-0000-0760 (HX) PAD: 1021 TROUT CREEK CT *****TWIN RIVERS SEC 3B UNIT 2 *****PB 42 PGS 57 TO 61	2,438.51	6,282
STEWART JONATHAN 25-21-31-503-0000-0070 (HX) PAD: 1313 CARPENTER BRANCH CT	2,713.30	6,283
FLEIDEL FABIAN 25-21-31-503-0000-0290 PAD: 1306 CARPENTER BRANCH CT	2,479.87	6,284
STEPHENSON JOANNE 25-21-31-503-0000-0640 PAD: 1112 PARKER CANAL CT	2,929.12	6,285
COOK SHIRLEY S 25-21-31-503-0000-0870 PAD: 1068 W RIVIERA BLVD	722.29	6,286
BARNEY MICHAEL J & PATTI L 25-21-31-503-0000-1030 PAD: 1021 CUTOFF BRANCH CT *****LITTLE CREEK PH 1B *****PB 46 PGS 45 THRU 47	3,379.18	6,287
FEIGENBAUM JON 25-21-31-503-0000-0030 (HX) PAD: 2786 RUNNING SPRINGS LOOP *****LITTLE CREEK PH 3B *****PB 53 PGS 23 THRU 26	2,570.53	6,288
BOONE WILLIAM D & DEE ANN C 25-21-31-503-0000-2220 (HX) PAD: 2809 STRAND LOOP CT -----SEC 26 TWP 21S RGE 31E-----	2,691.67	6,289
ALAFAYA UTILITIES INC 26-21-31-300-002A-0000 PAD: MC KINNON AVE *****ALAFAYA WOODS PH 07 *****PB 34 PGS 72 TO 76	3,907.95	6,290
SMITH JOHN K 26-21-31-501-0000-0480 PAD: 1019 COX CT	3,002.20	6,291
WOLFSON LINDA L TRUSTEE FBO 26-21-31-501-0000-0580 PAD: 1004 COX CT *****ALAFAYA WOODS PH 08 *****PB 34 PGS 85 TO 89	2,584.00	6,292
SCORE MICHAEL 26-21-31-502-0000-0440 PAD: 1050 DISHMAN LOOP	2,655.10	6,293
GARGIULO LOUIS & JANETTE 26-21-31-502-0000-0940 PAD: 1034 GORE DR	1,747.73	6,294
PEARSON BARBARA C 26-21-31-502-0000-0950 (HX) PAD: 1032 GORE DR *****ALAFAYA WOODS PH 10 *****PB 37 PGS 11 TO 14	1,513.96	6,295
IOOSS JULIANNE & IOOSS FRANCIS D N HEIRS 26-21-31-504-0000-0350 PAD: 1083 BECKSTROM DR	2,723.91	6,296
BROWN DAVID E 26-21-31-504-0000-0510 (HX) PAD: 1004 ALBAMONTE CT	1,494.24	6,297
MOREL RAMON V 26-21-31-504-0000-0580 (HX) PAD: 1018 ALBAMONTE CT	2,008.31	6,298
FRANCESCHINI SANTIAGO &	745.64	6,299

Table with columns: NAME-PARCEL NUMBER, TAXES DUE, SEC. #. Contains property listings for the left side of the page, including owners like BEDAIDA ET AL, MEMOCHE BARBARA, and CONKLIN ANDREW L.

Table with columns: NAME-PARCEL NUMBER, TAXES DUE, SEC. #. Contains property listings for the middle section of the page, including owners like PAB: 2813 JOSEPH CIR, RODRIGUEZ JUAN J, and JLL INV INC.

Table with columns: NAME-PARCEL NUMBER, TAXES DUE, SEC. #. Contains property listings for the right side of the page, including owners like PAB: 2197 SOUTH A ST, GRANT SENSWELLA & GRANT BRANDY, and WILLIAMS PAULETTE H & SMITH DIANA.

NAME-PARCEL NUMBER	TAXES DUE	SEC. #
32-21-31-301-001Q-0000 (HX) PAD: 1450 HANDLEMAN DR SEC 32 TWP 21S RGE 31E FROM ...		
*****FOXCHASE PH 1		
*****PB 32 PGS 72 & 73		
KALISH RONALD & KATHRYN	1,420.73	6,415
32-21-31-501-0000-0360 (HX) PAD: 2315 KIMBERWICKE CIR		
*****ALOMA WOODS PH 1		
*****PB 47 PGS 47 THRU 49		
*****PR: ALL A/4A PR A/3B		
HEINEMAN D SCOTT & JOHNSON KURT F TRS FBO	2,360.02	6,416
32-21-31-503-0000-0500 (HX) PAD: 5848 PINE GROVE RUN		
ALOMA/DEAN CORP THE	1,596.42	6,417
32-21-31-503-0000-0000 PAD: ALOMA WOODS BLVD TRACT H		
*****ESTATES AT ALOMA WOODS PH 1		
*****PB 48 PGS 41 TO 43		
ARTINIEN ARMAND & FLORICA	4,865.38	6,418
32-21-31-505-0000-0020 (HX) PAD: 5761 ALOMA WOODS BLVD		
GENTRY JANICE S	990.38	6,419
32-21-31-505-0000-0250 PAD: 2984 BAYHEAD RUN		
GENTRY JANICE S	990.38	6,420
32-21-31-505-0000-0260 PAD: 2988 BAYHEAD RUN		
OBERAI ARVIN K & USHA	5,323.38	6,421
32-21-31-505-0000-0390 (HX) PAD: 2937 BAYHEAD RUN		
*****ESTATES AT ALOMA WOODS PH 3		
*****PB 54 PGS 15 THRU 17		
KIM SEUNG H	4,455.86	6,422
32-21-31-505-0000-1510 (HX) PAD: 5808 OAK LAKE TRL		
*****ESTATES AT ALOMA WOODS PH 2		
*****PB 52 PGS 11 & 12		
MARTINO JAMES D & TAYLOR-MARTINO TIFFANY	4,980.21	6,423
32-21-31-505-0000-1100 (HX) PAD: 5740 OAK LAKE TRL		
-----SEC 33 TWP 21 RNG 31-----		
*****SOUTH PARK BUSINESS CENTER		
*****REPLAT		
*****PB 39 PGS 22 & 23		
REHUS RONALD L & JOAN M	12,762.18	6,424
33-21-31-502-0000-0100 PAD: 582 S ECON CIR		
PT OF LOT 10 DESC AS BEG SE ...		
*****RIVER WALK		
*****PB 43 PGS 30 THRU 34		
SIRICA ANTHONY & MARIE E	1,301.80	6,425
33-21-31-503-0000-0160 PAD: 490 W PALM VALLEY DR		
WATSON MONTY M & DEBRA L	1,259.75	6,426
33-21-31-503-0000-0370 LOT 37 (LESS BEG SE COR RUN ...		
BARRETT JOHN C & TONI M	4,889.19	6,427
33-21-31-503-0000-0660 (HX) PAD: 635 W PALM VALLEY DR		
KEMPF JOHN III	4,787.22	6,428
33-21-31-503-0000-0890 (HX) PAD: 515 W PALM VALLEY DR		
-----SEC 34 TWP 21 RNG 31-----		
ADRIATICO JUAN J SR	47.33	6,429
34-21-31-300-0030-0000 RIVER RUN LLC	12,947.94	6,430
34-21-31-300-0090-0000 PAD: ALAFAYA TRL	12,947.94	6,431
RIVER RUN LLC		
34-21-31-300-0110-0000 PAD: W PALM VALLEY DR		
*****FOX RUN		
*****PB 18 PG 60		
GREENIER CHRISTOPHER	1,533.76	6,432
34-21-31-504-0000-0090 (HX) PAD: 3411 HUNT LN		
KONZ PAUL & DIANA C F	2,688.23	6,433
34-21-31-504-0000-0200 (HX) PAD: 3481 HARRON LN		
RAMIREZ MARIBEL	1,517.42	6,434
34-21-31-504-0000-0220 (HX) PAD: 3461 HARRON LN		
RAMIREZ CRUX C	1,940.90	6,435
34-21-31-504-0000-0230 PAD: 3451 HARRON LN		
*****HUNTERS RESERVE A CONDO		
*****PB 39 PGS 87 TO 97		
MOLNAR JAMIE & MOLNAR ROGER	1,330.43	6,436
34-21-31-505-0100-2080 PAD: 176 RESERVE CIR #208		
DERIDDER WILLIAM N	1,486.71	6,437
34-21-31-505-1400-2080 PAD: 108 RESERVE CIR # 208		
PEREZ SERGIO & CARDARELLI MARIA T	1,371.27	6,438
34-21-31-505-1500-1000 PAD: 104 RESERVE CIR #100		
BERRIOS LUIS A & SILVIA C	1,474.28	6,439
34-21-31-505-1800-1130 PAD: 113 RESERVE CIR #113		
MALARET MIGUEL & TORRES JANETTE	914.30	6,440
34-21-31-505-2000-1170 (HX) PAD: 121 RESERVE CIR #117		
MENENDEZ LISA	1,486.71	6,441
34-21-31-505-2000-2130 PAD: 121 RESERVE #213 CIR		
*****HUNTERS RESERVE 2 A CONDO		
*****PB 43 PGS 65 THRU 72		
ESPARRA PLACIDO C & TORRES CABELLO	1,484.55	6,442
34-21-31-506-2300-2010 PAD: 133 RESERVE CIR #201		
*****KINGSTON OAKS		
*****PB 45 PGS 92 THRU 94		
SANTOMAURO KEITH J & KAREN	2,060.80	6,443
34-21-31-507-0000-0030 (HX) PAD: 3858 KINGSTON OAKS CV		
*****HERITAGE OAKS		
*****PB 47 PGS 62 & 63		
VELEZ-PRICIPE MAGGIE & PRICIPE JORGE L	1,554.39	6,444
34-21-31-509-0000-0370 (HX) PAD: 3812 HERITAGE OAKS CT		
*****EAST POINTE		
*****PB 51 PGS 88 THRU 90		
CURTIS MARION	3,068.24	6,445
34-21-31-511-0000-0530 PAD: 3427 KAYLA CIR		
TSOMPANIDIS VASILIOS & STEFANIE	2,484.34	6,446
34-21-31-511-0000-0560 PAD: 3439 KAYLA CIR		
*****CARRIGAN WOODS		
*****PB 52 PGS 31 THRU 33		
KHAN FARHAN I	1,913.29	6,447
34-21-31-512-0000-0030 (HX) PAD: 558 CARRIGAN WOODS TRL		
SPIERING DANIEL A	2,393.14	6,448
34-21-31-512-0000-0450 (HX) PAD: 569 CARRIGAN WOODS TRL		
-----SEC 35 TWP 21 RNG 31-----		
*****BRIGHTON PARK AT CARILLON		
*****PB 42 PGS 86 TO 89		
BARKSDALE JOHN III & CYNTHIA	2,838.76	6,449
35-21-31-502-0000-0550 (HX) PAD: 3556 QUEENSBAY CT		
*****HUNTERS STAND AT CARILLON		
*****PB 42 PGS 90 TO 93		
ASGARALI FAISAL	3,386.90	6,450
35-21-31-503-0000-0470 PAD: 1566 HUNTERS STAND MUM		
*****CARILLON TRACT 301 AT		
*****PB 43 PGS 31 THRU 37		

NAME-PARCEL NUMBER	TAXES DUE	SEC. #
DEMOYELLES VICTORIA E	2,023.99	6,451
35-21-31-909-0000-0210 (HX) PAD: 3620 BECONTREE PL		
HANSON DALE A & KATHY A	2,725.66	6,452
35-21-31-509-0000-0230 (HX) PAD: 3612 BECONTREE PL		
OLIVER RONALD W & LAUREL	3,336.49	6,453
35-21-31-509-0000-0490 PAD: 3840 BECONTREE PL		
BREHNE MICHAEL B & ROBYN Y	3,086.63	6,454
35-21-31-509-0000-1300 PAD: 3855 REGENTS WAY		
DEJAROSA IVAN & VALENZUELA CARMEN E	2,552.76	6,455
35-21-31-509-0000-1380 (HX) PAD: 3850 REGENTS WAY		
SANTOS RICHARD L	2,088.15	6,456
35-21-31-509-0000-1470 (HX) PAD: 3814 REGENTS WAY		
*****REDBRIDGE AT CARILLON		
*****PB 47 PGS 21 THRU 23		
LAWRES LARRY D	3,264.32	6,457
35-21-31-510-0000-0400 (HX) PAD: 3425 STERLING LAKE CIR		
VANEGAS MARIO A & ANA Y	2,423.75	6,458
35-21-31-510-0000-0520 (HX) PAD: 1564 GEMINI CT		
-----SEC 36 TWP 21 RNG 31-----		
*****WOODLAND ESTATES		
*****5 ACRE DEVELOPMENT 64 PARCELS		
*****ALSO IN 31-21-32		
ALEXANDER JOHN S	2,444.27	6,459
36-21-31-3AH-001C-0000 PAD: 2331 RED EMBER RD		
SEC 31 TWP 21S RGE 32E BEG ...		
AUSBURN ROGER & DARCY	7,284.47	6,460
36-21-31-3AH-001H-0000 (HX) PAD: 3173 SCRUB OAK TRL		
SEC 31 TWP 21S RGE 32E BEG ...		
LOWRY THOMAS E	2,312.48	6,461
36-21-31-3AH-0170-0000 (HX) PAD: 2459 FAWN RUN		
SEC 36 TWP 21S RGE 31E W 1/2 ...		
KOLA HARRIPERSAD G	407.52	6,462
36-21-31-3AH-0240-0000 PAD: RED EMBER RD		
SEC 36 TWP 21S RGE 31E BEG ...		
MOSCATO CINDY L	452.94	6,463
36-21-31-3AH-0270-0000 (HX) PAD: 2452 FAWN RUN		
SEC 36 TWP 21S RGE 31E BEG ...		
VENDETTA RICHARD H JR	2,951.64	6,464
36-21-31-3AH-0310-0000 (HX) PAD: 2272 RED EMBER RD		
SEC 36 TWP 21S RGE 31E BEG ...		
DUTES GLENNIS & LAW KAREN A & LAM LENARD	1,642.59	6,465
36-21-31-3AH-0350-0000 PAD: RED EMBER RD		
SEC 36 TWP 21S RGE 31E BEG ...		
*****CARILLON TRACT 105 PH 2 AT		
*****PB 47 PGS 39 THRU 41		
STACKPOLE DONALD J JR & JOYCE	3,979.27	6,466
36-21-31-501-0000-0750 (HX) PAD: 2075 WESTBOURNE DR		
SPENCER JAMES E JR & JACQUELINE J	3,890.33	6,467
36-21-31-501-0000-0860 (HX) PAD: 3488 FOXTON CT		
COLUMBIA MARK & JANNIE	4,633.97	6,468
36-21-31-501-0000-0970 (HX) PAD: 1956 WRENFIELD LN		
*****CARILLON TRACT 105 PH 3 AT		
*****PB 47 PGS 42 THRU 45		
CHIORANDO JOHN	2,870.50	6,469
36-21-31-50B-0000-1170 (HX) PAD: 2208 WESTBOURNE DR		
-----SEC 05 TWP 21 RNG 32-----		
*****GENOVA WOODS SECTION 1		
*****5 ACRE DEVELOPMENT		
*****11 PARCELS		
GUDIS JANICE M	4,850.42	6,470
05-21-32-301-001B-0000 (HX) PAD: 1963 GENOVA DR		
SEC 05 TWP 21S RGE 32E N 330 ...		
FREEMAN ALPHONZAR	7,466.00	6,471
05-21-32-301-001F-0000 PAD: 1917 GENOVA DR		
SEC 05 TWP 21S RGE 32E S 330 ...		
*****FLORIDA GROVES COS 1ST ADD		
*****TO BLACK HAMMOCK		
*****PB 2 PG 74		
CAMPOS LAURIE L	2,519.72	6,472
05-21-32-5CD-0000-008A (HX) PAD: 1999 N 426 SR		
BEG SW COR LOT 8 RUN N ...		
CENTER RICHARD L	1,785.28	6,473
05-21-32-5CD-0000-0180 (HX) PAD: 3275 HOWARD AVE		
LOT 18 (LESS E 312.34 FT) & ...		
BOLLER DAVID M & GINA R	3,167.24	6,474
05-21-32-5CD-0000-064A (HX) PAD: 1720 MARSH ST		
E 1/2 OF LOT 64 FLORIDA ...		
BRITO WILFREDO & JANET	1,312.92	6,475
05-21-32-5CD-0000-065A PAD: FLORIDA AVE		
W 1/2 OF LOT 65 (LESS RD)		
-----SEC 06 TWP 21 RNG 32-----		
*****BARRS 1ST ADD TO BLACK		
*****HAMMOCK		
*****PB 2 PG 91		
PIOTROWSKI MICHAEL F	573.65	6,476
06-21-32-501-0000-001A PAD: 3039 HOWARD AVE		
W 1/2 OF LOT 1 H W BARRS 1ST ...		
MC COY JAYMIE & JENNIFER	559.31	6,477
06-21-32-501-0000-002A PAD: HOWARD AVE		
E 1/2 OF LOT 2 (LESS E 10 FT ...		
-----SEC 10 TWP 21 RNG 32-----		
*****COUNTRY ACRES		
*****5 ACRE DEVELOPMENT		
*****37 PARCELS		
SUAREZ YAMIL O & JULIA L	1,587.19	6,478
10-21-32-301-0110-0000 PAD: 1100 BOB WHITE TRL		
SEC 10 TWP 21S RGE 32E FROM ...		
MACINNES STEPHEN M	1,743.64	6,479
10-21-32-301-0200-0000 PAD: 1389 BOB WHITE TRL		
SEC 10 TWP 21S RGE 32E FROM ...		
-----SEC 15 TWP 21 RNG 32-----		
*****CHULA VISTA SEC 2		
*****UNRECORDED PLAT		
STAGG JOHN C III & MARY C	1,147.57	6,480
15-21-32-5UL-0000-0160 (HX) PAD: 1128 GROVELAND DR		
SEC 15 TWP 21S RGE 32E LOT ...		
HANSEN GORDON L & M JEAN	983.00	6,481
15-21-32-5UL-0000-1030 PAD: 1209 ENDERBY CT		
SEC 15 TWP 21S RGE 32E		
FONSECA WILFREDO E & FONSECA BARBARA I	3,489.57	6,482
15-21-32-5UL-0000-2060 (HX) PAD: 212 CLEARVIEW RD		
SEC 15 TWP 21S RGE 32E LOT ...		
CROME JERRY E & TRACY L	3,999.02	6,483
15-21-32-5UL-0000-2180 (HX) PAD: 324 KIWANIS CIR		
SEC 15 TWP 21S RGE 32E LOT ...		
-----SEC 16 TWP 21 RNG 32-----		
*****WINTERS STEPHEN & KING ERIC T	147.20	6,484
16-21-32-300-003A-0000 PAD: BHOW HILL RD		
*****OSPREY LAKES PHASE 3		

NAME-PARCEL NUMBER	TAXES DUE	SEC. #
*****PB 62 PGS 4 - 6		
*****ALL OF 16-21-32-300-0090-0000		
HARRIS ROBERT H JR	1,493.16	6,485
16-21-32-501-0000-1430 PAD: 718 GREY HERON PL		
-----SEC 17 TWP 21 RNG 32-----		
CARSON RODGER A & SHAWNA	1,025.01	6,486
17-21-32-300-004C-0000 (HX) PAD: 1200 WILLINGHAM RD		
JOHNSON JUDY	637.70	6,487
17-21-32-300-006H-0000 PAD: WILLINGHAM RD		
CARMICHAEL BEN W	2,026.04	6,488
17-21-32-300-0080-0000 *****SANCTUARY PHASE 1 VILLAGE 4		
*****PB 58 PGS 85 THRU 90		
SANCTUARY-OVIEDO LP THE	979.40	6,489
17-21-32-5QA-0000-1920 PAD: 3450 HEIRLOOM ROSE PL		
*****SANCTUARY PHASE 2 VILLAGE 10		
*****PB 63 PGS 35 - 42		
*****PT OF 17-21-32-300-0110-0000		
SMITH DONALD J	381.95	6,490
17-21-32-5QY-0000-4440 PAD: 1300 FAIRHAVEN CT		
SANCTUARY-OVIEDO LP THE	381.95	6,491
17-21-32-5QY-0000-4910 PAD: 3875 HEIRLOOM ROSE PL		
*****SANCTUARY PHASE 2 VILLAGES 7		
*****AND 8		
*****PB 63 PGS 70 - 83		
DOBRENZ MATTHEW L & KATHLEEN A	407.41	6,492
17-21-32-5RB-0000-5720 PAD: 805 DAFFODIL CT		


NAME-PARCEL NUMBER	TAXES DUE	SEQ. #
36-21-32-300-010F-0000 PAD: 2455 PANDORA LN (5 AC)		
-----SEC 34 TWP 19 RNG 30-----		
*****BUNGALOW CITY	*****	
*****PB 7 PG 82	*****	
WHITFIELD L M'OR	44.13	9,000
GOFF ROBERT C		
34-19-30-511-0C00-0290 PAD: BUNGALOW BLVD (2003 TAX)		
-----SEC 35 TWP 19 RNG 30-----		
*****LOCKHARTS SUBD	*****	
*****PB 3 PG 70	*****	
MC CULLOUGH WILBERT H	744.43	9,001
35-19-30-517-1000-0200 (HX) PAD: 2024 MC CARTHY AVE (2003 TAX)		
LAMAR CREASYE HEIRS	28.58	9,002
C/O SHELDON LAMAR		
35-19-30-517-1600-0080 PAD: HAWKINS AVE (2003 TAX)		
-----SEC 32 TWP 19 RNG 31-----		
*****DIXIE TERRACE	*****	
*****PB 8 PG 53	*****	
LUSTER MICHAEL	626.47	9,003
32-19-31-506-0A00-0050 (HX) PAD: 2031 BRISSON AVE (2003 TAX)		
*****MIDWAY	*****	
*****PB 1 PG 41	*****	
CARPENTER ANGELA L	247.14	9,004
32-19-31-513-0000-1400 PAD: 2380 CENTER ST (2003 TAX)		
-----SEC 33 TWP 20 RNG 29-----		

NAME-PARCEL NUMBER	TAXES DUE	SEQ. #
*****SABAL POINT AMENDED PLAT	*****	
*****PB 19 PGS 62 TO 64	*****	
WHEELER ROBERT C & WHEELER LINDA R	3,128.95	9,005
33-20-29-507-0300-0640 (HX) PAD: 351 W HORNBEAM DR (2003 TAX)		
-----SEC 01 TWP 20 RNG 30-----		
*****DREAMWOLD AND	*****	
*****2ND & 4TH SECTIONS	*****	
*****PB 3 PGS 90 & 91	*****	
MAY LUCY & WOODS FRED E SR	1,750.60	9,006
01-20-30-504-2200-0090 PAD: 718 FLORIDA ST (2003 TAX)		
LOTS 9 TO 14 BLK 22 DREAMWOLD		
-----SEC 05 TWP 20 RNG 30-----		
*****HILLS OF LAKE MARY PH 3	*****	
*****PB 36 PGS 34 & 35	*****	
GUASTELLO THOMAS F & LAURA	1,605.51	9,007
05-20-30-501-0000-0320 (HX) PAD: 854 BRIGHT MEADOW DR (2003 TAX)		
-----SEC 09 TWP 20 RNG 32-----		
*****OSCEOLA ACRES	*****	
*****5 ACRE DEVELOPMENT	*****	
*****77 PARCELS	*****	
RODRIGUEZ MACARIO JR	1,766.79	9,008
09-20-32-301-0580-0000 PAD: 805 SCOOTER PT (2003 TAX)		
SEC 09 TWP 20S RGE 32E BEG ...		
-----SEC 03 TWP 21 RNG 29-----		
*****SPRING RUN PATIO HOMES	*****	
*****PB 21 PGS 66 & 67	*****	

NAME-PARCEL NUMBER	TAXES DUE	SEQ. #
HARRIS BRYNETTE F W	2,533.10	9,010
03-21-29-527-0000-0250 (HX) PAD: 244 SPRING RUN CIR (2003 TAX)		
-----SEC 25 TWP 21 RNG 30-----		
*****TUSKAWILLA ACRES	*****	
*****PB 21 PG 83	*****	
GAMBRELL MICHAEL W & JODI L	2,877.66	9,011
25-21-30-503-0000-0210 (HX) PAD: 4631 PARKER CT (2003 TAX)		
-----SEC 34 TWP 21 RNG 30-----		
*****WRENWOOD HEIGHTS	*****	
*****PB 17 PGS 1 + 2	*****	
HEW RONALD A & LEONIE T	1,340.52	9,012
34-21-30-5CP-0000-1030 (HX) PAD: 7135 NATHAN CT (2003 TAX)		
-----SEC 11 TWP 21 RNG 31-----		
*****LONE PINES	*****	
*****PB 12 PG 21	*****	
SOUTH INV PROP INC	490.37	9,013
11-21-31-507-0000-0300 (HX) PAD: 200 PINEVIEW DR (2003 TAX) LOT 30 + N 1/2 OF LOT 31		

PERSONS WITH DISABILITIES NEEDING ASSISTANCE TO PARTICIPATE IN ANY OF THESE PROCEEDINGS SHOULD CONTACT THE OFFICE OF THE TAX COLLECTOR 48 HOURS IN ADVANCE OF THE MEETING AT 407-665-7601.

RAY VALDES
TAX COLLECTOR
SEMINOLE COUNTY, FLORIDA



OVER 50? WANT
TO SAVE SOME
MORE FOR YOUR
RETIREMENT?

YOU MAY BE ABLE TO MAKE CATCH-UP CONTRIBUTIONS TO YOUR RETIREMENT PLAN TO BUILD WEALTH FASTER. WORKPLACE SAVINGS PLANS ARE THE EASIEST WAY TO A COMFORTABLE RETIREMENT.

ENROLL IN YOUR COMPANY'S PLAN TODAY. TO LEARN MORE ABOUT SAVING AT WORK OR TO BECOME AN AMERICAN SAVER, CALL THE US DEPARTMENT OF LABOR AT 1-866-444-EBSA (3272), OR CONTACT AMERICA SAVES AT WORK AT

WWW.AMERICASAVES.ORG/DOL



BUILD WEALTH AT WORK



AmericaSaves
You Can Build Wealth

