Senator Says 'It's Misleading

Genocide Treaty Is 'Fraud On American People'

By CARL C. CRAFT
Associated Press Writer

WASHINGTON (AP) — George D. Aiken, dean of Senate Republicans and one of the most respected members of Congress, says the treaty to outlaw genocide is extremely misleading and very nearly a fraud on the American ...

"It does not do what people have been given to understand it would do—and that is to assure fair treatment to minority races in any part of the world or in any country which has already ratified the treaty," the Vermont Republican said in an interview.

Aiken is ranking GOP member of the Foreign Relations Committee and was in the minority when the panel endorsed the 22-year-old treaty by 10-4 late last month.

The treaty, passed by the United Nations General Assembly in 1948, would make it an international crime to attempt the destruction of entire national, ethnic, racial or religious groups.

It was submitted to the Senate in 1949 by President Harry S Truman but the committee refused to act on it. President Nixon re-submitted it to the Senate in February 1970.

Aiken maintained there are "a lot of things which this treaty does not do.

"It does not alter the rules of warfare, or the obligation of parties to the Geneva Conventions on the treatment of prisoners of war and protection of civilian persons in time of war.

"It does not apply to civil wars as such.

"It does not apply to persecution such as ... currently headlined Soviet treatment of the Jewish population.

"It does not apply to discrimination, racial slurs, insults and the like.

"It does not apply to voluntary population control measures. And, this is important, it does not apply to the past . . . .

"It doesn't do any of them—it's extremely misleading."

... answers from the interview.

Q: Is someone purposely trying to mislead the people on this treaty?

A. No. There's an election coming up . . . and I think there are a good many people who will be candidates for election that are trying to impress the minority populations in this country as to how much they are trying to do in their behalf.

Q: Do you mean Democrats, or Republicans, too?

A: Both. It's not a party measure. But some candidates for office, at least. And it's directed particularly, at least, to the Jewish population.

They get the impression that Russia couldn't oppress any of the Jewish population if this treaty went through. That simply isn't ...

Captain Goes On Trial

By WILLIAM L. CHAZE
Associated Press Writer

FT. McPHERSON, Ga. (AP) — Capt. Eugene M. Kotouc, an intelligence officer charged with maiming and assaulting a Viet Cong suspect after U.S. troops assaulted the village of My Lai in 1968, goes on trial today.

Kotouc, 37, a stocky, baldish paratrooper from Humboldt, Neb., faces a maximum sentence of 10 years imprisonment if convicted by a military jury of seven career Army officers chosen earlier.

He is the fourth soldier to be court-martialed on criminal charges arising from an alleged massacre at May Lai and its aftermath. Two enlisted men were acquitted of assault and Lt. William L. Calley Jr. was convicted of murdering 22 civilians during the operation.

The Army said Kotouc did not take part in the actual assault. But, as the intelligence officer for Task Force Baker, he was assigned to interrogate suspects afterwards. The task force provided the assault troops for the operation.

Kotouc is accused of maiming a suspected Viet Cong during an interrogation by cutting off part of a finger and assaulting him by cutting him on the neck. The Army alleges the crimes took place about two miles from My Lai, several hours after the infantry attack.

The captain's civilian lawyer, former Nebraska Gov. Robert Crosby, 60, said Kotouc will maintain in his trial that the tip of the suspect's finger was accidentally cut off.

Candidates Feel Pulse

WASHINGTON (AP) — Two potential candidates for the 1972 Democratic presidential nomination say they will visit New Hampshire before deciding whether to enter that state's presidential primary.

Mayor Sam Yorty of Los Angeles is visiting the state this week to take political soundings. Sen. Henry M. Jackson of Washington says he has been urged to enter New Hampshire's primary—the first in the nation—and will visit the state later this year. The primary is in March.

Yorty, in a weekend stopover in New York, complained most of the Democratic candidates "are pulling the party too far to the left." He specifically accused Sens. Edmund S. Muskie of Maine and George McGovern of South Dakota "of harassing and trying to sabotage the President."

SWIFT'S PREMIUM BRAND FLAVORFUL Sliced Bacon 1-lb. pkg. 69¢

SAVE 16¢! HALVED OR SLICED Yellow-Cling Peaches 3 NO. 2 1/2 cans 89¢

SAVE 17¢! LIBBY'S DELICIOUS HEALTHFUL Tomato Juice 3 46-oz. cans $1

SAVE 16¢! F & P FLAVOR PERFECT Fruit Cocktail 4 303 cans $1

SAVE 29¢! SLICED, CRUSHED OR CHUNKS Dole Pineapple 3 NO. 2 cans $1 IN NATURAL JUICE

SAVE 24¢! FRESH COFFEE ALL GRINDS Folger's Coffee 1-lb. can 69¢ LIMIT 1 PLEASE WITH OTHER PURCHASES OF $7 OR MORE (EXCLUDING CIGARETTES)

PUBLIX MARKETS

The happy difference in shopping...a Publix extra at no extra cost!

SWIFT'S PREMIUM PROTEN GOV'T. INSPECTED HEAVY WESTERN BEEF SALE

the BEEF that NEEDS LESS COOKING TIME!

Swift's Premium Meaty Chuck Steaks	lb. 89¢
Swift's Premium Bone-In Pot Roast	lb. 79¢
Swift's Premium Boneless Imperial Roast	lb. $1.09
Swift's Premium Boneless English-Cut Roast	lb. $1.19
Swift's Premium Beef Short Ribs	lb. 69¢

Swift's Premium ProTen BEEF

SAVE 56¢! WITH BLUE MAGIC WHITENERS Cheer Detergent king size 99¢ LIMIT 1 PLEASE WITH OTHER PURCHASES OF $7 OR MORE (EXCLUDING CIGARETTES)

SAVE 35¢! DUNCAN HINES ASSORTED FLAVORS Cake Mixes 3 18 1/2 oz. pkgs. $1

SWIFT'S PREMIUM PROTEN GOVERNMENT INSPECTED HEAVY WESTERN BEEF SALE! Sirloin, Key Club or Boneless Top Round Steak Sale per pound $1.29

ASSORTED FLAVORS Autocrat Ice Cream half gallon 59¢ LIMIT 2 PLEASE

Prices effective Monday April 26 thru Wednesday April 28, 1971

From Our Dairy Dept.

Mazola Corn Oil Margarine	1 lb. ctn. 49¢
Armour's Miss Wisconsin Shredded Cheddar	4 oz. pkg. 43¢

From Our Delicatessen Dept.

Old World Flavor, Sliced Polish Loaf	half lb. 59¢
Delicious Sliced Chopped Ham	half lb. 59¢
Flavorful Sliced All-Beef Bologna	half lb. 59¢
Always A Family Favorite Bar-B-Q Fryers	per lb. 79¢
Delicious Fresh-Made Hoagie Sandwich	each 59¢
Deliciously Different Marshmallow Delite	per lb. 59¢
Zesty Flavored Fresh-Made Cole Slaw	per lb. 39¢

ASSORTED FLAVORS Dairi-Fresh Yogurt 5 8-oz. cups $1

Hunt's Tasty Tomato Puree	2 10 1/2 oz. cans 37¢
Chef Boy-Ar-Dee With Mushrooms or Meat, Spaghetti Sauce	20 oz. can 79¢
SAVE 16¢, Smucker's Apple Jelly	4 10 oz. jars $1
SAVE 33¢, Smucker's Grape Jelly	4 10 oz. jars $1
SAVE 24¢, Cinnamon-Apple Smucker's Jelly	4 10 oz. jars $1
Chef Boy-Ar-Dee With Meat or Mushrooms Spaghetti Dinners	19 1/2 oz. pkg. 63¢
Jiffy Convenient Brownie Mix	2 7 1/2 oz. pkgs. 33¢
Bes-Pak Convenient, Strong Outdoor Bags	5 ct. pkg. 69¢
SAVE 10¢, Buttery-Flavored Wesson Oil	16 oz. bot. 39¢

S&H GREEN STAMPS

50 EXTRA S&H Green Stamps WITH THIS COUPON AND PURCHASE OF Kraft's Whipped Parkay 1 lb. pkg. 10. (Expires Wed., April 28, 1971) PUBLIX

From Our Frozen Food Dept. BANQUET DELICIOUS ASSORTED Cookin' Bag Dinners 4 reg. pkgs. $1

BREAKFAST CLUB Regular Margarine 1-lb. ctn. 15¢

From Our Frozen Food Dept. ORE-IDA FROZEN CRINKLE-CUT OR French Fries 4 1-lb. pkgs. $1

SAVE 20¢ THE IDEAL COOKING OIL Wesson Oil 38-oz. bot. 79¢

SPECIAL LOW PRICE 2¢ OFF Comet 14 oz. CAN REGULAR SIZE ONLY 2 for 29¢ (Expires Wed., April 28, 1971)

KING SIZE SALE! 64 FL. OZ. BOTTLE 20¢ OFF Downy KING SIZE ONLY $1.39 (Expires Wed., April 28, 1971)

SAVE 14¢, Hunt's Richer, Thicker Tomato Ketchup	4 14 oz. bots. $1
SAVE 23¢, Hunt's Manwich Sauce	3 #300 cans $1
SAVE 8¢, Hunt's Tomato Sauce	4 #300 cans $1
SAVE 16¢, Hunt's Tomato Paste	3 12 oz. cans 89¢
SAVE 17¢, Hunt's Tomato Puree	3 #2 1/2 cans $1
SAVE 24¢, With Herbs, Hunt's Tomato Sauce	4 15 oz. cans $1
SAVE 23¢, Hunt's Tomatoes	3 #2 1/2 cans $1
SAVE 23¢, Hunt's Italian Tomatoes	3 #2 1/2 cans $1
SAVE 10¢, Kraft's Mayonnaise	pint jar 39¢
SAVE 6¢, Kraft's Tartar Sauce	8 oz. jar 25¢
SAVE 10¢, 10¢-off label, Dish Detergent Liquid Ajax	22 oz. bot. 57¢
SAVE 10¢, 2¢-off label Comet Cleanser	2 reg. cans 29¢
SAVE 20¢, 20¢-off label, Downy Fabric Softener	king size $1.39

Health & Beauty Aids Specials

Just Wonderful Reg. or Hard-To-Hold Hair Spray	13 oz. can 49¢
Right Guard Spray Deodorant	7 oz. can 89¢

Dixie Produce Lane PERFECT FOR SALADS, FIRM WESTERN Iceberg Lettuce head 23¢

All-Purpose Controlled Atmosphere McIntosh Apples	3 lb. bag 39¢
Firm Snow White Cauliflower	Large Head 39¢
U.S. No. 1 Selected Size Idaho Potatoes	5 lb. bag 49¢
Indian River Fresh Florida Oranges	5 lb. bag 49¢
Delicious With Hollandaise Sauce Artichokes	2 for 29¢

From Our Grocery Dept.

SAVE 14¢, 10¢-off Label Dash Detergent	giant pkg. 69¢
SAVE 10¢, Lady Betty Prune Juice	quart bottle 39¢
SAVE 9¢, Ocean Spray Cranapple Juice	2 quart bots. 89¢
SAVE 17¢, Sunsweet Pitted Prunes	2 12 oz. pkgs. 89¢
Sunsweet Tasty Large Prunes	2 lb. pkg. 89¢
SAVE 9¢, Green Giant Green Peas	2 #300 cans 49¢
SAVE 13¢, Tenderleaf Tea Bags	100 ct. pkg. 99¢

Enjoy the Happy Difference—Where Shopping is a Pleasure

PUBLIX MARKETS

SANFORD PLAZA Hwy. 17-92 and Onora Rd. Sanford HOURS: MON., TUES., WED., SAT. 8:30-7:00 THURS., FRI., 8:30-9:00 CLOSED SUNDAY

SEMINOLE PLAZA Casselberry HOURS: MON. THRU SAT. 9 A.M.-9 P.M. CLOSED SUNDAY

The Sanford Herald

Tuesday, April 27, 1971 — Sanford, Florida 32771
63rd Year, No. 171 Price 10 Cents

A Sanford Marine Tells It As It Is On How To Stay Alive In Vietnam

Editor's Note:

A young Marine, wounded in Vietnam, "tells it like it is," whether we like it or not, as he expounds his views on the sentencing of Lt. William Calley. Take time to read this sensitive insight on this dirty war from one who has been there.

Editor, Herald:

That Lt. William Calley was convicted of murder by his court martial was a just opinion in view of the evidence presented. However, his trial has become a subject of much debate and dissention not only among the civilian populace, but also the military establishment.

His conviction was at least partly based on the assumption that a man in uniform has the right, no, the responsibility, to disobey unlawful orders. If such an order to "Wipe My Lai Out" were ever given, Lt. Calley would still be held accountable for his actions in that Vietnamese hamlet.

However, Lt. Calley, guilty as he may be, should never have come to trial. The idea of responsibility for illegal acts, whether civil or military, is a necessary one, but just who is responsible for My Lai? Lt. Calley the soldier, or Calley, the scared, tired frustrated young man facing an enemy he can neither see nor force to stand and fight?

Many men go to Vietnam and never see one day of combat, never see one friend hit by an unseen sniper, never see the results of an unavenged booby trap or never know the fear that gnaws at the muscles of eyes that stare into black nothingness night after night awaiting attack. The balance between stability and rage-filled insanity for a man who spends his days and nights watching a senseless war from its lowest level — the "grunt" at rice paddy level — is like a (Continued on Page 8A, Col. 3)

AROUND THE CLOCK

By JOHN A. SPOLSKI

Mark this one onto your calendar . . . this Thursday, April 29. The organizational meeting of the Zoological Society, at 8 p.m. at the Sanford Civic Center.

Once and for all (we hope), there'll be some concrete action taken to either have or get rid of the zoo. It's as simple as that.

If you're in favor . . . then for goodness sake, be there and express yourself!

• • •

Just got the word that James B. McAfee, of the Jacksonville Zoological Society, will be here . . . probably tell us of some of the plans they have in Jax . . an estimated $5.5 million expansion program.

• • •

Hey, look . . . if you think that you have problems paying some of your bills, how would it grab you to know that one of Seminole County's municipalities, (which requires that three of their councilmen sign the checks) is notorious for how slow they are in paying their bills?

Right now they have over 40 bills . . . all over 30 days old, which haven't been paid . . . cause they can't seem to get three of these busy gentlemen to affix their signatures to the checks.

Busy, busy, busy . . . but, hopefully not too busy to get the business done . . . and remove us from the position of identifying same, O.K., fellas?

• • •

You Won't Believe It!

Had a letter from a resident complaining about "no signs" in a children's playground area, etc. Requested cooperation long time ago from the City, but didn't get it.

Day after the Letter to the Editor appeared, the sign was put up . . . attesting to the interest on the part of the City Commissioners.

But . . . here's the climax . . the woman who originally wrote the letter . . MOVED OUT OF THE NEIGHBORHOOD!

• • •

Another 'Jewel' for you . . . an area bank has its burglar alarm wired-in to the clerk's office. Only trouble is that when the clerk leaves at 5 p. m. on Friday, there's no one in the office until Monday morning.

The high school was also hooked-up on the same line, but recently had the termination point changed from the clerk's office to the Police Station.

Honest. . . it's the truth!

• • •

Co-operation frpm our Seminole-Orange Delegation has truly been outstanding . . . much communication via letters, bulletins and phone calls (with the exception of Senator Ducker—the only one of the nine who has not accepted our open line invitation) . . . the latest of whom was Representative Bill Fulford, who called yesterday.

Fulford had good news about HB 602—better known as the shad bill. It cleared the Senate Committee by a vote of 102-2 and is scheduled on the Senate Calendar, with every indication of its passage.

Congratulations due in large part to the efforts of Rep. Bill Fulford . . . a good man.

• • •

Hope to see you at the ground breaking ceremony for the Fairway Plaza . . . Thursday at 11 a. m. It's to be held at 27th Street and Hwy. 17-92.

A Rose By Any Other Name

By BILL SCOTT

"What's in a name?"

Shakespeare, the noted Bard of Avon, wrote this many years ago in one of his many plays; perhaps it was "Much Ado About Nothing," but obviously the great English lyricist did not know when he wrote those immortal lines thta an incident would occur many years later in a Sanford City Commission meeting that would make his observations lose some of their authority.

It all started Monday night when a request from Johnny Carlton to change the name of a French Avenue restaurant, bar and package store from "the Fountain" to "Your Mother's Parlor" was made in a routine manner.

Commissioner Julian Stenstrom, who lives in the area of the "Parlor," strenuously objected to the use of "mother," in such a manner.

The commissioner said he would vote against the proposed new name and called it "offensive, distasteful and obnoxious." He moved to have Carlton submit another name in place of "mother."

Mayor Lee P. Moore disagreed with Stenstrom and vowed as how a person had the right to call his place by any name he chose.

Commissioner W. Vincent Roberts, who seconded Stenstrom's motion, then asked if the commissioner would withdraw the three uncomplimentary terms used in a description of the name.

Stenstrom, adhering to Roberts' wishes, moved to withdraw the motion until a city representative can meet with Carlton to persuade the operator to change the name. This motion died for lack of a second.

Somewhere among the discussions, Stenstrom in- (Continued on Page 3A, Column 1)

OBJECT of concern and heated words at Monday night's city commission meeting is the requested name change from The Fountain to Your Mother's Parlor. The French Avenue restaurant, bar and package store operator had requested the change in line with remodeling being done. (Bill Scott Photo)

BETH DUDA, an Oviedo High School senior and a recent recipient of the Sally Harrison DAR award, has completed a tour as a messenger in the Legislature. She is pictured with Sen. Bill Gunter (D-Seminole-Orange.) She plans to attend the University of Florida.

Two Black Principals Scheduled

School Supt. John Angel said in a news conference he intends to recommend to the School Board at tonight's 7:30 p.m. session at Lyman High School that two black principals be named to replace black principals now retiring at Goldsboro and Midway Elementary Schools.

Angel disclosed his intentions after picket lines were set up Monday morning by some eight black persons, who strolled around Goldsboro School with signs protesting a rumor that the two positions coming open would be filled by white assistant principals.

The superintendent, while not revealing the names until the School Board had time to act on his recommendations tonight, said he had made up his mind last Friday, and had notified one of the men to be promoted.

Apparently the information had not filtered back to the predominantly black neighborhoods and to a concerned black citizens group that instituted the picket lines.

Angel said several black persons had retired and this had caused the 75-25 white-to-black ratio in elementary and 85-15 ratio in secondary schools to be "out of balance."

He said these balances would be restored by the time school opens in September for the 1971-72 school term.

Sen. Muskie Confers With Florida Demos

By JOHN VAN GIESON
Associated Press Writer

TALLAHASSEE, Fla. (AP)—Sen. Edmund Muskie brought his 1972 Democratic presidential ambitions to Florida's capital today but declined to comment on plans to give the state one of the nation's earliest primaries.

"At a time when Florida is considering when the primary ought to be held and what kind of primary it ought to be, I don't think I should get involved in expressing my preferences," he said.

But Muskie, whose primary schedule could be interrupted by a Florida contest in conflict with the nation's traditional first primary in New Hampshire, conceded the timing of the event would be a factor in his discussions with Florida's Democratic political leaders.

"I'd rather not get into details," he said. "I assume I'll discuss them with Florida political leaders while I'm here."

Muskie was scheduled to lunch with Gov. Reubin Askew and the six Cabinet Democrats and meet Democratic legislators at a reception later in the day.

The lean, craggy-faced 1968 Democratic vice presidential candidate from Maine said it will be some time before he decides whether to run for president and if so, if he will enter the proposed Florida primary.

"Until I know what my financial situation is, also the political imperatives, it will be difficult to know what primaries to enter," he said.

Conceding that he has a Florida organization working to build support for his probable candidacy, Muskie would not identify his backers by names. He said they have been reporting back to him that many Floridians favor him for president.

"They're encouraging," he said, "I don't have Florida sewed up. I don't presume that. They tell me I would be acceptable to many people and I have generated some enthusiasm."

City Nixes Request To Seek Federal $$

Sanford City Commission Monday night declined to approve a request from the Greater Sanford Chamber of Commerce to apply for a technical assistance grant from the U.S. Economic Development Administration (EDA) to fund a study that will determine what is needed to attract Walt Disney World-bound tourists into Seminole County.

Jonn Krider, Chamber executive manager; Michael Porter, Chamber tourist committee chairman, and a representative from Schweizer Associates, architect firm, were present to speak for the proposal which seeks a $30,000 grant, with Sanford expected to provide $1,000 in funds and $6,500 in services.

Mayor Lee P. Moore complained to Krider that in preliminary discussions between Sanford, county and chamber officials it was indicated that the application for grant would be a joint project involving both the city and county.

"Now," Moore stated, "we find the application calls for $1,000 in city funds and requires the city manager and other city officials to give of their time."

Krider replied the proposal was an effort to cash in on tourists and indicated that the local U.S. Office of Economic Opportunity (OEO) had expressed interest in participation through its SEEDC operation, which seeks job opportunities from minority race groups.

Krider said the time had come to do something and, looking at Commissioner Gordon Meyer, the Chamber executive added, "We might even include the zoo in here."

The Chamber official distributed sheets that showed the county's unemployment had reached 6.4 per cent countywide in March and was 6.9 per cent in North Seminole for the same month.

Commissioner W. Vincent Roberts suggested a conference be set up between the Chamber, city and county to discuss guidelines.

Krider said the problem could be resolved and Commissioner Meyer moved to have the mayor meet with county and Chamber representatives to discuss what the contract should contain, and his motion passed unanimously.

★ ★ ★

BULLETIN

Eugene K. Garfield, president of Auto-Train Corporation, Washington, D. C., today announced to The Sanford Herald that the Interstate Commerce Commission has authorized his company to operate railroad passenger and automobile service between Alexandria, Va., and Sanford, over existing trackage of the Richmond, Fredericksburg and Potomac Railroad and the Seaboard Coast Line Railroad. Garfield said the "piggy-back" service, designed for tourists, will commence in October.

★ ★ ★

Bulletin

FT. McPHERSON, Ga. (AP) —A military judge directed a verdict of innocent today on a charge that Capt. Eugene M. Kotouc assaulted a suspected Viet Cong prisoner by cutting him on the neck at My Lai in 1968.

But Col. Madison Wright let stand a charge that the 37-year-old Kotouc, of Humboldt, Neb., maimed the same prisoner by cutting off part of a finger during an interrogation.

Wright directed the jury to limit its deliberations to the maiming charge.

The judge took the action after lawyers for Kotouc moved on the second day of his courtmartial for Wright to throw out both charges.

North Orlando Joins In

County Under More Attack

By MARION BETHEA

NORTH ORLANDO—Seminole County Commission, already under attack from Sanford and Casselberry, came under further vituperation last night, when Councilman Charles Kelley delivered a scathing attack against the county.

The matter arose from a work session discussion by Village Council of a revision of the occupational license fees which council considers too minimal.

Kelley said that he considers the matter "an unnecessary tax" and that "here we are doing the same thing as the county is doing to North Orlando." He continued that "taxation without representation went out with the Boston Tea Party" and concluded that "the county is throttling every citizen in this city."

Councilman Charles Rowell brought the license fees under discussion, to receive a reprimand from Mayor Granville Brown that a committee should be appointed to study the matter in other municipalities. Mayor Brown asked Rowell, "Do you think other councils go over ordinances item by item?"

Councilman Troy Piland said that there is nothing noted in the ordinance showing that the applicants for the licenses are qualified to do the work, and he felt that citizens should receive protection in this respect.

Mayor Brown suggested that with the phenominal growth predicted for the area, that the matter be reviewed with an eye toward the future. Subsequently he appointed Kelley and Piland as a committee to report upon the subject. Kelley said that in his opinion the council should write into the structure of the ordinance separate categories for city and occupational licenses.

The matter of imposing ad valorem taxes in the village also came under consideration. However, Mayor Brown said that the municipality has until November to set the mechanism for taxation in motion, and further that the city is one year from setting up the taxation and tpo setting up the taxation and two orem taxes.

DEMONSTRATOR CLEARANCE SALE

SAVE USED CARS SAVE

1970 Toyota Mark II HT Demo	SAVE
1970 Toyota Mark II 4 Door	SAVE
1970 Toyota Corolla Fastback	SAVE
1970 Toyota Corona 4 Door	SAVE
1969 Toyota Hardtop	$1795
1969 Toyota 4 Door	$1695
1968 VW. one owner, sharp car	$1395
1966 VW Squareback, extra clean car	$1195
1966 Dodge Dart convertible	$895
1966 Chevrolet 4 dr. Bealir, Special	$495
1965 Chevrolet Impala 2 dr. hardtop	$895
1969 VW Bug	$1295

TOYOTA

ECONOMY CARS OF SANFORD, INC.

800 French Ave. Dial 322-8601

164 Sticks Of Dynamite Removed From Lake Monroe

SPECIAL INVESTIGATORS from the U. S. Treasury Department—Alcohol, Tobacco and Firearms Division were called to Sanford after a local teenager discovered a large amount of explosives along the seawall of Lake Monroe near the west city limits on Highway 17-92 and reported it to Sanford police. In the left photo, special investigator W. C. Goodman hands a plastic bag of dynamite to assistants on shore. That bag alone contained over 60 sticks of the explosive. In the center photo, special investigator George R. Truitt counts the sticks of dynamite. The total count came to 164. In the photo right, Patrolman Donnie Anderson and Detective Bill Lykens of the Sanford Police Department examine the dynamite and a coil of primer cord after it was put in the investigators' car. The Treasury Department agents commented that is was the same brand of dynamite recovered from attempted bombings in Orange County and indicated there might be connections.

(Gary Taylor Photos)

Little Contact With Communist Forces

Allied Drive Quiet In A Shau Valley

By ALAN DAWSON

SAIGON (UPI) — Announcements of the Allied offensive into the A Shau Valley made it sound like D-Day all over again. Since then there has been silence and almost no action reported.

President Nguyen Van Thieu and Gen. Creighton W. Abrams, head of U.S. forces in Vietnam, announced operation La Son 720 April 17, three days after it officially began. They said Communist stronghold.

Nearly two weeks have passed and apart from reconnaissance little has happened.

Maj. Edward Smith, spokesman for the 101st Airborne Division, said the reconnaissance teams "have had no significant contact with the enemy."

But the Army pilot of an OI Birddog reconnaissance plane said "there are large units working in the A Shau Valley. I fly over the valley every day and there are a lot of gooks (Communists) there, too. I take antiaircraft fire every time."

The secrecy is just about as thick as the triple canopy of jungle growth that covers the valley.

The 101st Airborne established two secret fire bases in the jungles to the east of the A Shau and ordered newsmen barred. In addition, it ordered helicopter pilots not to carry reporters and photographers on any flight, anywhere.

Both actions are without precident among regular Army units in the Vietnam War and have aroused suspicions that something other than "normal reconnaissance" is being conducted in the A Shau area.

Allied spokesmen have tossed out contradictory predictions of action to come in the A Shau.

Sanford OKs Long Lease On Stadium

Sanford City Commission at Monday night's meeting acted to keep the Seminole County School Board operating the municipal stadium by approving a letter to the board indicating willingness of the city to negotiate a long term lease allowing the board to use the facility.

Action came after Commissioner Gordon Meyer said he did not like the School Board purchasing property near Seminole High School to build its own stadium.

The School Board in a previous meeting with the Seminole High School Boosters' Club voted to pursue obtaining information on prices of property looking toward constructing a football field instead of keeping its current lease on the stadium with the city.

Seminole's Boosters Club has approached the School Board seeking large renovations at the city site to make the field more acceptable to football.

The stadium was built along the lines of baseball field requirements years ago when the New York Giants trained here and, according to Booster President John Mercer, is not readily suited for football, the use now given by two high schools which play home games there.

Commissioner Julian Stenstrom disagreed with Meyer and said the field could be used by various baseball teams if it was converted. Stenstrom said Seminole Junior College plays its home baseball games at DeLand since there is no local field.

He asked, "Why kill baseball for the youngsters of Sanford. I can't see giving away something that belongs to Sanford to the School Board?"

Meyer asked Stenstrom who will finance the stadium operation and the commissioner replied, "I can't see why the city can't keep it up."

But on a vote the commission approved Meyer's motion with Stenstrom and Commissioner W. Vincent Roberts casting "nay" ballots.

In other action, the commission:

Approved a request from Kimzay Realty Corporation indicating a willingness to annex and consider selling just over an acre of city-owned land on 17-92 at Onora Road for purpose of a shopping center.

Accepted an offer from R. A. Roy, Home-Land Properties, Inc., to donate 10 per cent of commissions on each camper trailer sale for a six-month period to help the zoo relocation.

Approved hiring of three additional jailers.

Approved sidewalk sale for May 6-7 for use of sidewalks.

Approved request of Thomas S. McDonald to annex 33 acres located Near Lakeview Middle School to city.

Moved to check zoning at 2508 French Avenue in response of a request from Michael Porter, operator of Michael's Restaurant for a liquor license.

County's Hands Tied In Pact

By LARRY NEELY

County Attorney Harold Johnson reported to the County Commission this morning that there is little or nothing that the county can do to prevent the East Central Florida Regional Planning Council (ECFRPC) from awarding the consulting engineering contract to VTN, Inc. for the proposed water and sewage studies as recommended by the urban studies council of ECFRPC.

As a result of Johnson's opinion, the commissioners decided to watch studies, the ECFRPC and the urban studies council closely rather than take negative actions which would be reflected in the county's planning capabilities.

The Seminole County representatives to ECFRPC and the urban studies council vigorously opposed the naming of VTN on the basis that it had raised its estimate for the engineering by 80 per cent just prior to finalizing the plans. Commissioner Sidney Vihlen, representing Seminole on the ECFRPC, led the opposition and was backed by a resolution from the Commissioners which had requested that new study costs be sought from engineering firms so that the expenditure could be justified to the taxpayers.

In his report to the Commissioners this morning, Johnson said that, according to his research of the Regional Planning Council Act, once the planning body's board had been created it had control over the expenditure of all funds that are budgeted to it by the counties. Johnson said that beyond suggestions there is nothing that can be done short of withholding appropriations from the ECFRPC.

Johnson said that engineers are professionally and they would be doing a professional study and for that reason were not included under the competitive bid statute. He said that in his opinion they would be violating their professional code of ethics and be expelled from their professional groups if VTN or any other engineering firm were to submit itself to competitive bidding.

Vihlen said that he was of the opinion that such contracts should be awarded based on competitive interviews which would include proposals of the scope of the study in question and an estimate as to the cost of the project.

The majority of the members based their recommendation to the ECFRPC that VTN be awarded the combined study because they said that there was not enough time to get proposals from other firms without endangering the project.

Johnson noted that they (ECFRPC and the Urban Studies Council) would open themselves to public question if it was common knowledge that the proposed studies did not warrant expenditure of $450,000 and could have been done for a smaller amount.

Genevan Held On Morals Charge

A Geneva man has been charged with assault with intent to commit rape by Seminole County authorities after a 13-year-old girl reported the man tried to assault her in a Sunday incident at a pond near SR 46 at Geneva.

Lt. L. J. Kriz, chief county investigator, reported today that Ernest Lee Daniel, 21, of Geneva, had been charged after an investigation of the incident in which the girl and a man were observed swimming at the lake.

Lieutenant Kriz said examination of the girl by a doctor had determined that the girl was not raped and a report first given by persons who saw the incident that the girl was raped were untrue.

The investigator also reported that Daniels was charged with the rape of another girl in October, 1969, but these charges were dropped by parents.

Daniels was arrested on a warrant by Constable Deputy R. R. Laese and lodged in the county jail in lieu of $5,000 bond at 7 p.m. Monday.

A Sanford man, Charles Brantley, of 1416 East 20th Street was arrested by Sanford detectives Ralph Russell, Eddie Hughes and John Mero on possession of narcotics and possession of narcotics paraphenalia charges in a Monday afternoon incident. Brantley was removed to Seminole County jail in lieu of $1,000 total bond.

County authorities are investigating the theft Monday from the St. Peter and Paul Catholic Church Rectory of $231, which was stolen from a bag in the office of the Howell Branch Road church.

HAPPINESS IS BEING QUEEN — Jamie Black and "King" Hixson Elridge at Lyman Junior-Senior Prom Saturday evening. (Complete photo coverage of Lyman and Seminole High Schools prom will be forthcoming in The Sanford Herald).

(Ann Riley Photo)

Headlines

Inside THE HERALD

MIAMI — Despite a dangerous four-hour flight that leaves two airplanes battered and grounded, federal weather scientists squeeze as much as three inches of rain onto crackling-dry South Florida during cloud-seeding missions. (Page 8B)

SANFORD — Joe Baker hurls no-hitter in little league play as First Federal downs previously unbeaten Pinecrest Center. (Page 4B)

WASHINGTON — Six years after entering prison under a 15-year sentence for mail fraud and conspiracy, Texas promoter Billy Sol Estes received a parole to his brother's farm. (Page 9C)

WEATHER — Yesterday's high 91 low 69 with .14 of an inch of rain. Partly cloudy today and Wednesday. High today in the 80s and low tonight around 70.

Area deaths	3A	Entertainment	2B
Bridge	2B	Horoscope	2B
Business review	4A-5A	Hospital notes	8B
Calendar	8A	Pass It On	6A
Classified ads	6B-7B	Public notices	9C
Comics	2B-3B	Society	1B
Crossword puzzle	2B	Sports	4B-6B
Dr. Crane	2B	TV	8B
Dear Abby	2B	Vegetable market	6B
Editorial comment	6A		

'Zoo-ers' Will Meet Thursday

By ANN SIECZKOWSKI

Plans and proposals which can only be described as challenging and innovative are being prepared for presentation at a county wide meeting of "Zoo-ers" at the Civic Center at 8 p.m. Thursday.

According to Mrs. Charles Swinney, president of SISTER, some of the plans being considered are summarized thusly: Study the potential of the existing zoo facility; examine the possibility of changing the present facility into a park where animals could live in natural habitats rather than cages and compounds; investigate the feasibility of development of a zoological and botanical garden in a multiple stage program.

Efforts are under way to establish a Seminole County Zoological Society. This group would then be responsible for the redevelopment of the present facility which would operate it either under a management contract agreement or on a lease basis.

The funds for development of the facility on a "pay-as-you-go" basis," would come from several sources. They include moneys which would be appropriated by City and County Commissions under either the lease or contractural arrangement; the charging of modest admission fees, as well as profits from several different sources of income such as concessions, pet shops, different rides on the premises, gift shops, even a "Petting Park" where children could purchase food to feed baby animals; of course, sale of memberships to the Zoological society and gifts to the society from private individuals and foundations will possibly be a source of substantial funds for the maintenance and operation of the new facility.

All these points and many more will be brought out for question and discussion at the meeting.

"It would seem to me that the time for recriminations and fault finding is over," stated Mrs. Swinney. "I believe that the City Commission offered their opinion in the beginning of this situation, with sincere concern for the feasibility of continuing with the zoo. But I believe that they are equally sincere when they tell us that if we we can present substantial plans for keeping the zoo open, by September, then they will continue their support.

MRS. WILMA HOOD, the favorite human to all the animals at the zoo, shows Mrs. Ruth Swinney, president of SISTERS, how to feed the gentle llama.

At Casselberry

Paved Drive Disputed

By KATHY NIBLACK

CASSELBERRY — It was "next problem on the agenda" rather than "next item on the agenda" at last night's regular council meeting and work session. The problems were all different and all complex.

The council last night authorized the starting of negotiations between city representatives and representatives for Hibbard Casselberry Jr. in the matter of a disputed right-of way on Sunset Drive. Casselberry claims that the particular 25 foot right-of-way owned by the city is void since it was deeded to the city by the late Hibard Casselberry Sr., who was not the legal owner. Casselberry claims that at the time the deed was awarded to the city in 1946, he was legal owner of it, and had nothing to do with the deed since he was serving with the military overseas. Accordingly, Sunset Drive is constructed on 25 feet of land which is still owned by Casselberry. He has made it clear that he stands willing to negotiate with the city to give a legal right-of way in exchange for all or a portion of the assessment on this property.

City Attorney Kenneth McIntosh advised the council that further dealings with Casselberry interests should be done through a title company, so that problems of this sort do not occur again. "The city functioned in good faith," he stated, "and now we're confronted with this problem."

TRIALS AND TRIBULATIONS

This matter was discussed in work session following the regular meeting. In other work session discussion, the council looked into the matter of problems that city police officers are encountering when testifying at county court.

The recent repealing of the city jury trial ordinance requires that all cases involving jury trials be transferred to county court. This means that city police officers, sometimes three on one single case, must spend several hours (sometimes an entire day) in county court testifying in these cases. Not only is this a hardship for the officer, but it also creates a hardship for the police department itself. The city's problem is not only to find what compensation (salary or time off) these officers should be paid, but also to solve the problem of the personnel shortage which occurs when these officers must go to Sanford to be in court.

Councilman William Grier expressed his opinion that the city jury trial ordinance should never have been repealed. He called it "grossly unfair that these officers should work in excess of their shifts at no compensation. We must find the money somewhere to pay them." He called this situation "one of the greater problems we have in the city."

City Attorney McIntosh pointed out that not only does the county court create problems, but the city court does also, essary since the matter was already covered by Ordinance 36 which sets forth that minors are prohibited from loitering from 9:30 p.m. to 6 a.m. Fine for violation is $100.

Placed upon the agenda for the council meeting next Monday is the appointment to the zoning board of Rita Harville, George Beck and Scott Schaffer. Irwin Hunter, who had been recommended for appointment, declined for the present, due to employment commitments. Council, therefore, needs two more appointees to complete the board. Appointments are for a term of two years from the first Friday in July.

A Rose By Any Other Name

* Continued From Page 1

dicated to Mayor Moore he would support him in a situation like this that was offensive but Moore took issue with his colleague on the grounds that Stenstrom was trying to force him to vote along with Stenstrom against his (Moore's) wishes.

This made the mayor angry and caused a red flush on his face.

Commissioner Roberts, apparently sensing things might get more out of hand, removed the issue from further debate and moved to deny the request to change the name, which were not violated, which in this case was not apparent.

But, the issue was not to be decided with this legal opinion and on a motion by Commissioner Stenstrom, the commission voted to table the name change request.

Curfew Stands As Is At North Orlando

By MARION BETHEA

NORTH ORLANDO—The curfew for persons under 16, who are not accompanied by a parent or guardian, which was proposed to be lowered from the present 11 p.m. to 10 p.m., came under lengthy discussion by Village Council last night, and was resolved by Mayor Granville Brown.

Councilman Troy Piland had initiated the change, and expressed that with summer vacation at hand children would be "running around."

Councilman Charles Rowell questioned the early hour of the curfew relative to Little League games and Piland answered that these must be terminated by 9:45 p.m. However, he said, small children are on the streets at night.

Councilman Charles Kelley contended that to enforce the ordinance would be "to hold parents responsible for kids being out that late at night." Piland said that that is the present situation.

Police Chief Walter Batchelor told council, "You'd be surprised how many parents don't care when you do take them (children) home."

Mayor Brown ended the matter by injecting that a new hour in the ordinance is unnec-

Road Improvements In DeBary Studied

By ELLA MAY FRAZER

DeBARY— Bids for recapping five roads in DeBary were submitted at the Volusia County Council meeting. These streets include West Highbanks Road from U.S. 17-92 to Orchid Drive, and four other streets which were low on the priority list for paving as recommended to County Engineer Gerard Ferrara, Councilman Harris Saxon and Councilman elect Russell Saxon at a meeting in DeBary in December on street paving priorities and schedules. Repaving the Valencia Drive approach to U.S. 17-92 was also included in the bids.

The discussion at the Council meeting indicated that this recapping program is a substitute for the program of giving priority to completing the paving of the unimproved streets on which people live as recommended by both the DeBary public affairs committee and the DeBary road advisory committee.

William Keller, a PAC committee member, who made the detailed survey of DeBary's street paving needs in the past year, attended the Council meeting. He called attention to the recommendations made at the December road meeting on behalf of DeBary citizens and to the emphasis on giving priority to paving the populated sand streets. He stated, "If the sand streets with 40 some homes on them are passed up in the 1971 paving program, DeBary people will be very unhappy."

Keller asked that priority be given to paving the seven sand streets on which many people have been living for years, as recommended by the DeBary committees. Attention was called to the completion of the paving of Medina Road, which was first on the priority list.

Councilman Harris Saxon said that expensive drainage problems are involved on some of the recommended streets. Public Works Director, Gerard Ferrara explained that with the county road system being turned over to the Department of Public Works for construction and maintenance, his limited staff would be unable to handle all the engineering for drainage facilities this year, and adhere for road and street construction.

Following discussion of priorities the county council voted to delay action on accepting the bids for recapping and authorized review of the streets as recommended by the DeBary committees for paving.

Assistant Public Works Department Director James Griffin and District 5 Road Supt. Bryan Nettles met in DeBary with Richmond Holcombe, chairman of the PAC Public Works Committee and William Keller and reviewed the unpaved streets. Griffin pointed out that the streets selected for recapping would not require engineering for drainage and should be recapped to prevent further deterioration. In addition he said the County wished to take advantage of the favorable bids for recapping proposals at this time.

Griffin did indicate, however, that if the PAC could assist in obtaining rights-of-way and retention areas for drainage needs it might be possible to get the requested sand streets paved this year and that the 1971 budgeted road funds were available.

The Sanford Herald

Published Daily, except Saturday, Sunday and Christmas. Published Saturday preceding Christmas by The Sanford Herald, 300 N. French Ave., Sanford, Fla. 32771.

Second Class Postage Paid at Sanford, Florida 32771.

Subscription Rates by Carrier; Week .35 Year $18.00

Meet Our Staff

R. Gordon Brisson L. F. D. — Robert I. Brisson L. F. D. — O. R. Smith, Sr. — Turner L. Croft, Sr. L. F. D. — William M. Putnam — Ray Slaton

When Service Matters

BRISSON FUNERAL HOME

OLDEST FUNERAL HOME IN SEMINOLE COUNTY — FIRST ESTABLISHED IN 1885

New in the neighborhood? It's not all bad...

The Welcome Wagon hostess will help!

Call today:

VIRGINIA PETROSKI
P.O. Box 1214
Sanford

HILDA RICHMOND
648-5867
Deltona

LUCILLE SMITH
648-8500
DeBary

SMOOTH SAILING!

to a vacation loan at the Home of Happy Banking

We'll arrange financing for your new boat, camper, automobile, or that around the world trip.

Visit with us today, have some of our free orange juice or coffee, then tell us your plans. We'll make them come true!

We are Central Florida's Home of Happy Banking, where you'll find more than a Banker, you'll find a Friend!

FIRST NATIONAL BANK MAITLAND
Member F.D.I.C.
Corner 17-92 & Packwood
"The Home of Happy Banking"
Phone 644-7000

DE LAND STATE BANK
"The Home of Happy Banking"
Member F.D.I.C.
Corner E. New York & Amelia Ave.
Phone 734-8511

SILVER EAGLE THRU-SERVICE

MIAMI
ST. PETERSBURG
SARASOTA
WASHINGTON
NEW YORK
BIRMINGHAM
MEMPHIS

* Silver Eagles—exclusive with Trailways —and America's only newly-designed buses, offer you thru service of matchless comfort.

Destinations served by Silver Eagles

SANFORD TO:	ONE-WAY
NEW YORK Thru Express service	44.30
MIAMI Fast Express service	8.90
WEST PALM BEACH One-stop Express service	6.90
FT. MYERS Daily Thru service	7.50

201 S. Park Ave., Sanford, Florida PHONE 322-4520

TRAILWAYS.
Easiest travel on earth

HERALD BUSINESS REVIEW

ASK ABOUT OUR STORY & PICTURE FEATURE

For Information
Phone 322-2611
Phone 425-5938

Nails, Feed, Western Clothing; Find It At Seminole Hardware

LENDING a helping (?) hand is three-year-old John Glascock, the youngest of the family. Dad, Charlie, is the owner of Seminole Hardware, one of the most complete hardware stores you'll find anywhere. Seminole Hardware is located at the Longwood Plaza. (Charner Leone Photo)

By CHARNER LEONE

Need a pound of nails? Or some rabbit food to feed the progeny of that adorable pet you bought a few weeks ago? Or how 'bout a beautiful new saddle to dress up the old nag?

You'll find an unusually wide inventory at Seminole Hardware Store that will cover just about all your home or farm needs.

"And if I haven't got it, I'll get it!" exclaimed the genial, good looking owner of Seminole Hardware heartily.

Seminole Hardware is a convenient stop. It's located centrally in Seminole County at the Longwood Plaza on Highway 17-92.

Charlie Glascock feels that quality stock at prices that undersell many of the area's so-called "discount houses" is the key to the tremendous growth he has seen in his store in the past year.

So he stocks the very best quality in any line — like the famous Red Rose feeds for just about any type of animal, from fish and rabbits to livestock; and Sunniland fertilizers; and even Blue Lustre rug shampoo.

And Charlie has just increased his inventory in his Western Department. He has added to the beautiful selection of Justin and Texan boots and has added substantially to the selection of saddles offered.

At Seminole Hardware you you will find Black and Decker electrical tools, True Temper garden tools, Stanley hand tools, Phalen and Minute Man paints and a full line of Rust-Oleum paints.

There is also a complete line of cafe rods and a hard-to-find line of parts for aluminum awnings and jalousie windows.

You'll enjoy trading at Seminole Hardware.

Charlie is the kind of man who is genuinely glad to see you. He takes a personal interest in you. And he's happy to take the time and effort to see that you find exactly the item you want.

He'll lend a hand to help repair that screen door the kids have banged to shreds.

Charlie believes in the products he sells. He has ample opportunity to try them out at home. He's the father of a happy, noisy brood of nine! They range in age from three to 24.

One or two of them are often on hand with Mother Betty to give Dad a hand on busy days.

The Blue Lustre rug cleaner has really met the test, and passed with flying colors, according to the Glascock family! Rid a bug, a do-it-yourself exterminating kit, has likewise met the "Glascock Family Test!"

Obviously, the pet of the Seminole Hardware Store is the Western line which Charlie is so carefully building. He stocks feed for horses, dogs and chickens, and can order any other feed within a few days.

Sun Travel Agency Is Now Open In Sanford

By CHARNER LEONE

What should you pack for a cruise to the West Indies? Does a weekend in the Bahamas really cost more than a weekend in Daytona Beach? Can I afford to travel?

Does an ad for a glamorous vacation in the Alps entice you? Or is a lazy vacation on the Riviera more "your thing?" Or can't you make up your mind?

The confusion is vast and the misinformation abyssmal. How many of us even know what a travel agency is supposed to do?

Until recently Seminole Countians have had to leave the county to have these vital questions answered.

For your convenience the Sun Travel Agency has opened its doors — to help you open new doors to a whole, delightful new world.

The Sun Travel Agency is located in Sanford at 2017 South French Avenue (323-4650). The new company is owned by long time Sanfordites, Tom MacDonald and Ken Leffler. The very capable manager of the Sun Travel Agency is Ethel Drake.

"So few people really know what a travel agency is supposed to do," she said earnestly. "I would like to tell people of our services, that will enable them to enjoy this big, beautiful world of ours."

For instance, did you know:

—That most of the travel agent's services are free? The agent's commission comes from the airline or steamship line, etc. But the fare you pay will be the same regardless of who makes the reservations. That's a law.

—That your agent will arrange all of your transportation, including airlines, yachts, rent-a-cars, and even a ricksha or a camel. And he'll get you any type of accommodations and can offer you any type of tour, from a weekend jaunt to a round the world tour.

—That your agent, especially one as experienced as Mrs. Drake, is capable of reading between the lines in the brochures — to warn you and counsel you on a very personal basis.

That tours don't have to be like school outings. There are different types of tours tailored especially to you to suit your desires precisely. They are: the hosted tour, the escorted tour, the package tour and the special interest tour.

LET ETHEL DRAKE make your travel dreams a reality.

Mrs. Drake has been planning memorable tours for people for 14 years now. She will be a tremendous help to you in planning yours.

"We can plan a trip to suit any pocketbook," she pointed out considerately. So that dream vacation can leave the dreaming stage and become a reality — now!

Call or stop in and meet Mrs. Drake. There is no obligation or charge for her expert advice. It may be the best investment in your future you'll ever make!



WESTERN BEEF, or Western Wear — You'll find it at Country Quick.

Buy Top Quality Western Beef At Country Quick

By CHARNER LEONE

Were you able to participate in the Country Quick Rodeo last weekend? If you didn't you've really missed something. And you really should plan on getting in on the fun next time around.

And a large part of the color and atmosphere was the dress of the participants. There were all types of Western apparel around. And much of it, of course, came from Country Quick. Who else in the area has such a delightful array of finery — like the fringe and dress jackets, and the charming Western suits for the ladies.

Country Quick has a fine Western Department. And a fine supermarket. And a fine supply of good Western beef.

"It's an old-fashioned general store brought up to date," said Tom Bowser, the owner of the Oviedo store.

He modestly underestimated. Country Quick has won awards from experts and ranks as one of the finest food stores in the state.

Country Quick stresses quality and excellent service in every respect.

Country Quick beef bears the proud mark of "Western Beef." And that's exactly what it is. Each week a shipment of Western beef comes to Country Quick from Dubuque, Iowa. It is all U.S. Choice beef.

"It comes from the same place each week," said Tom. "That way we are assured of uniform quality."

Most stores buy their beef "on the market." That is, it is likely to come from a different part of the country each week, depending upon the cost. Obviously quality cannot be uniform under such conditions.

"We price our beef at only a few cents over invoice cost," said Tom. The cost includes cutting, handling and wrapping. Try beating those prices!

Country Quick is more than a food store. It is a way of life for the Oviedoans and area residents who find it worth their time to shop at Country Quick.

What's the secret to Country Quick's success?

Maybe it's the genial general store atmosphere, with the nostalgic murals on the walls. Or maybe it's the "gossip corner" where friends can meet and sip a cup of coffee. Or maybe its the old-fashioned good food they can buy at the "Deli" presided over by Gladys Bowser, Tom's mother. She serves an out-of-this-world plate luncheon every day (take out). And all the food served in the delicatessen is home made by the best cook in the Bowser family!

Or is it the trail rides sponsored by Country Quick? They've quickly become a favorite with horsemen all over the area.

But, you know, it's pretty hard to put your finger on exactly what makes the Country Quick such a special place. It's so much more than "just" a food store, or a feed store, or a Western wear store. But you'll have to see it for yourself — and find your own answer.

"We're big enough to serve you, but small enough to appreciate your business," said Tom.

Maybe that's the answer to the Country Quick story!

Untimely End

SYDNEY (AP) — Frank Carberry, Australian sportsman, was killed when his auto hit a tree at Dead Man's Creek in the outer suburb of Heathcote.

Carberry, 72, was chairman of Tattersalls Club and president of the New South Wales Swimming Association. He was a former Australian champion backstroke swimmer.

Travel Along with John Schlenk

Travelers with a taste for unique museums should definitely visit Germany. The country has about 130 offbeat museums. For example, there's the world's only thimble museum in Schorndorf, just outside Stuttgart, which claims to have collected one sample of each type of thimble ever made. Really far out is the bedbug museum in Aschaffenburg, Bavaria. It displays more than 400 varieties from all over the world. Then there is the old-car museum . . . the 2,200 drink Schnapps Museum . . . and the clock museum. All quite intriguing if and when passing through Germany.

There are many sights worth seeing all over the world. Make your plan through CARIBBEAN CRUISES OF ORLANDO INC., 574 North Orlando Avenue (Winter Park Mall), Winter Park . . . Greece is never out of season. Take your vacation this Spring in Greece. Because prices in Greece are among the lowest in Europe, you can spend more time for less money . . . Telephone 645-2060 . . . Open Monday-Friday 9:30 A.M.-5:30 P.M., Saturday 10:00-A.M.-2:00 P.M.

HELPFUL HINT

Always carry a ballpoint pen and a small notebook with you when traveling. Perfect for notes and memoirs.

WONDERFUL PETS
SQUIRREL MONKEY $29.95
MARMOSETTES COTTON TOP WHITE LIP $34.95
Blue J Pet Center
769 Hwy. 17-92 (Beside Dun-Rite)
Ph. [illegible] Casselberry
Pets —Supplies —Blade & Clipper Service

ART SUPPLIES—POOL SUPPLIES
CRAFT SUPPLIES
PAINT & SUPPLIES
PICTURE FRAMES — CUSTOM FRAMING
GAS BAR-B-QUE GRILLS & ACC.
Art-Go Paint & Pool Supply Co.
Ph. 644-6543 — No toll
631 N. Orlando Ave. (17-92) Maitland

Square Dance and Western Wear
Nationally Advertised Boots
Justin—Nocona—Tony Lama Wrangler—Acme
OPEN MON. THRU SAT. 10-6
Bower's Florida Ranchwear
701 W. Fairbanks Ave.—5 blocks East of 17-92 Winter Park, Florida

OPEN 5 A.M.
Breakfast SPECIAL 35c
Egg—Toast Jelly—Coffee
Waffles—Bacon—Ham—Sausage Sandwiches
DONUTS BAKED FRESH DAILY
H-M DONUT SHOP
2016 FRENCH AVE. 322-9981 SANFORD

"SPECIFICASION CAKES"
DECORATED CAKES
For Any Occasion Made To Order
Ph. 322-7596
LEN'S PASTRY SHOP
2470 S. PARK (Next to Food Fair) SANFORD

TIRE SAVINGS
Your car or truck is only as safe as the tires it rides on . . .
DEALER FOR ASTROSTAR
Complete stock of new and recapped passenger and truck tires. All sizes.
CAVANAUGH TIRE SERVICE
1401 S. FRENCH PH. 322-2263 SANFORD

Champagne's
CLEANERS & VARIETY STORE
Expert Alterations and Repairs
WE BUY SELL AND TRADE
USED BOOKS & CLOTHES—MISCELLANEOUS
SEE OUR RACK OF DRESSES 19c
Ph. 831-4247 Casselberry
404 N. Hwy. 17-92 — ½ mile South of Dog Track Road

YOUR MOTHERS PARLOR
(formerly the fountain)
A Most Unique Restaurant featuring
STEAKS & SEAFOOD
GIANT SALAD—UNUSUAL DESSERTS
"WILLIE THE SINGING WAITER" TO SERVE YOU AND GREG TO ENTERTAIN YOU . . .
OPEN 5 P.M.
2401 FRENCH AVE. SANFORD

DeBARY MANOR
NURSING, CONVALESCENT REHABILITATION AND RETIREMENT LIVING.
Phone 668-4426
Hwy. 17-92, DeBary, Florida
We Believe in GOOD Patient Care
Medicare Approved

COMPLETE "ENGINE SERVICE"
• VALVE JOBS
• ENGINE REBUILDING
COMPLETE AUTOMATIC TRANSMISSION SERVICE. OWNED & OPERATED BY KENNETH C. KERN, JR.
Over 15 Years Experience
Ken Kern's Garage
PH. 322-3462 — NIGHTS & SUNDAY 322-2305
219 E. Second St. Sanford

Don't miss the boat.
Right now you can install a famous Carrier quality central air conditioner in your home or business at low, low prices during our special, pre-season price-breaker sale. See us today for a free survey!
Carrier
SOUTHERN AIR
OF SANFORD, INC.
100 N. MAPLE AVE.
PHONE 322-8321

BURGERS—SHRIMP BASKETS—DOGS—SHAKES
Try A Delicious SUB 80¢
Steak—Ham or Cold Cut
THE BIG DIP
2439 French Ave. Ph. 322-0199 Sanford

KARNS INSURANCE AGENCY
Where Quality Sells & Service Tells
104 E. Commercial Dial 322-5762

WHERE THE ACTION IS
Hwy. 17-92 — Longwood
1 Mi. South of Big Tree
PH. 831-3433
Engines, Transmissions Starters - Fenders - Doors Tires - Wheels Etc.
ACTION auto parts
SAVE 50%
USED AIR CONDITIONERS For Home Or Car OR MORE
FREE Parts Locating Service Throughout The Southeast
24 HOUR WRECKER SERVICE

Country Quick
SUPER MARKET—WESTERN WEAR
Tom Bowser & Sons
Located in Oviedo Shopping Center
FEATURING DUBUQUE IOWA BEEF
Arrives Weekly—USDA Choice Beef Cut and Freezer Wrapped
10c PER POUND ABOVE OUR INVOICE COST
WE ACCEPT FOOD STAMPS
DISCOUNT PRICES ON CASE & ½ CASE GROCERY ITEMS
SR 419 at 426 — Oviedo Ph. 365-3498

TIMEX SPECIAL
CLEANED AND OVER-HAULED $3.50
See Our Selection of Gifts
Watches—Rings—Earrings—Pins
Costume Jewelry, Etc.
Cash & Save Jewelers
Your Timex Repair Center
OPEN TIL 8 P.M. PH. 831-2285
298 Longwood Plaza (17-92) Longwood

IF YOU AIN'T YAZOOIN', YOU AIN'T MOWIN'!
Vaccum action lifts clipping and leaves into basket as you mow—
YAZOO
5 H.P. BRIGGS and STRATTON OR 4½ H.P. cast Iron CLINTON ENGINE
Pick up and Delivery
LEWIS Sales & Service
2517 Country Club Rd. PH. 322-7928 Sanford

WALTER HENDRIX
ANTIQUE REFINISHING
ANTIQUES BOUGHT AND SOLD
OPEN 7 DAYS—8 A.M. - 5 P.M.
2 Miles North of Oviedo on Hwy. 419
Ph. 365-3740 Rt. 1, Box 1037 Oviedo

There's nothing wrong with you!
IT'S JUST YOUR NERVES!
If you have been told this you owe it to yourself to find out how MIGRAINE headaches, SPASTIC stomach, COMPULSIVE eating, EXCESSIVE smoking; INSOMNIA; and many other NON-ORGANIC conditions can be ALLEVIATED or ELIMINATED by
SELF-HYPNOSIS
Free consultation. For appointment, phone 322-5758
Licensed Ethical Hypnotist

COSMETOLOGY & ELECTROLYSIS
Is Your Face Fuzzy As A Peach?
Are Your Arms Hairy As A Bear?
Mabel Can Remove Hair Anywhere!
FREE CONSULTATION
CALL 322-1070
Bel-Rue BEAUTY SALON
205 E. 25th St. Sanford

START MAKING YOUR CHRISTMAS GIFTS AND DECORATIONS NOW!
SPECIAL WORK SHOP THURSDAY MORNING
FREE INSTRUCTIONS
JOY LU' FRANS
ART & CRAFT SUPPLIES
Ph. 831-8877
100 N. HWY. 17-92 CASSELBERRY

Learn To Make Lovely Lingerie
Day and Night Classes
Tuesday—May 4
Tuesday—May 11
Tuesday—May 13
Ph. 323-0313 for Registration
THE MILADY'S SHOPPE
Fine Fabrics
117 MAGNOLIA SANFORD

TRANSMISSION SPECIALIST
"Service" — "Repairs" "Custom Rebuilding"
Remember . . . If It's DUN-RITE
ITS GUARANTEED
Phone 831-5377
775 N. HWY. 17-92 CASSELBERRY
¼ Mile North of Dog Track Sign

CHECK WITH george stuart
COPYMATE II®
The Dry Copier $39.95
CHECK WITH george stuart
133 EAST ROBINSON ORLANDO
Phone Orlando CH 1-3431
CHECK WITH george stuart

D BENT N T
Any way you look at it
WE CAN FIX IT!
We Specialize In
• HEAVY DAMAGE AND INSURANCE CLAIMS
• TRUCK REPAIRS
• WRECKER SERVICE
Our Motto "Guaranteed Satisfaction"
SEMINOLE PAINT & BODY
Owner—David Redwine
15 yrs. in Sanford area
PH. 323-5163
2540 S. MYRTLE SANFORD

Tres Chic WIG SALON
710 W. First St. Sanford
Synthetic Wigs with the FRIZZIES or the STRAIGHTS
We can recondition and make them like new.
Large Selection Quality Wigs and hairpieces
PHONE 323-1760

FREIGHT DAMAGED FURNITURE
½ OFF OR BETTER
NOLL'S FREIGHT DAMAGED FURNITURE SALES
HWY. 17-92 CASSELBERRY

GOING TO THE PROM?
Make sure you'll be the grooviest-looking girl at the prom by letting us style your hair for you!
Billa's Beauty Salon
PHONE 323-1010 ROMA-BILLA
159 Country Club Rd. (IGA Bldg.) LAKE MARY

Gifts FIT FOR A QUEEN... Mom!
SEE OUR SELECTION THAT'S SURE TO PLEASE
GIFTS • YARN & CRAFT SUPPLIES GROOMING
POT LATCH
GIFT and YARN SHOP
NEXT TO CITIZENS BANK PH. 365-5372 OVIEDO

Furniture Stripping
We remove old finishes.
We also repair—glue—refinish.
Bix Service Company
PH 831-2808
549 Highway 17-92 Fern Park, Fla.

IF YOU CAN HEAR YOUR CAR'S MUFFLER..
IT'S TIME TO REPLACE IT! If your car's muffler is getting noisy, it's a sure sign that its useful life is at an end. Replace it before it puts an end to your life. Let us install one of our heavy duty, rust-resisting mufflers and eliminate the danger of carbon monoxide poisoning. You'll get better gas mileage and more power, too.
MR. MUFFLER SHOP
Lifetime Guarantee
2421 S. FRENCH AVE. SANFORD PHONE 323-3811

ARE YOU PAYING MORE FOR LESS?
Why pay 35c or 50c for a DOUBLE LOAD when you can get it FOR 25c
PLUS
a soak, rinse, and spin BEFORE the wash and 3 rinses AFTER the wash
You get this ONLY at WES-KAY
DOUBLE LOADS 25c SINGLE LOADS 15c
WES-KAY WASHETERIAS
2010 FRENCH AVE. 111 WEST 27th ST.

JEAN'S RESTAURANT
— SPECIAL COMPLETE DINNERS —
Wednesday LASAGNA AL FORNO 1.95
Thursday VEAL PARMIGIANA 1.95
Friday Special — CHEESE MANICOTTI 1.95
PIZZAS 1.75 AND UP
Hwy. 17-92 Orange City, Fla. Closed Monday (904) 775-2874

RCA ZENITH FRIGIDAIRE COLOR BLACK & WHITE
SALES AND SERVICE
CALL 365-3761
Oviedo T.V. & APPLIANCE
ELECTRICAL CONTRACTOR
OVIEDO, FLA.

RENT CARPET SHAMPOOER $1 a day with purchase of BLUE LUSTRE
SEMINOLE HARDWARE & WESTERN SUPPLIES
The Store of Friendly Service
298 HIGHWAY 17-92
LONGWOOD PLAZA, FLA.
PH. 838-5823

A COMPLETE SERVICE
EXPERT WASH • POLISH & WAX JOBS
KING-CAR-TRUCK RENTALS
OPEN 24 HRS. DAILY
EXPERIENCED MECHANICS
• TIRES • BATTERIES • ACCESSORIES
WAITING ROOM WITH T.V.
DEKLE'S Gulf SERVICE
2518 S. French Ave. Ph. 322-4924

Scotts.
Wipe—Out—Weeds SALE
A single application takes care of weeds and fertilizes your grass at the same time.
BONUS Type-S for St. Augustine, centipede lawns
BONUS TYPE-B (with iron) for bahia, bermuda, zoysia lawns
$2 off 7,500 sq. ft. 14.95..12.95
$1 off 5,000 sq. ft. 10.95 9.95
50c off 2,500 sq. ft. 5.95 5.45
• Garden Tools • Insecticides
• Sprinklers • Garden Hose
• Power Tools • Mail Boxes
• Ace Paint & Supplies
• Door Chimes
• Cabinet Hardware
GATORS ACE HARDWARE
Boyd Coleman—Owner
PH. 322-7121
201 S. ELM AVE.

MIXON AUTO PARTS AND MACHINE SHOP
OPEN DAILY 8 A.M. - 7 P.M. SUNDAY 9 A.M. - 4 P.M.
IMPORT & SPEED PARTS
• Complete valve work
• Engine Rebuilding
• Head & Block Resurfacing
• Engine Boring
222 MAGNOLIA AVE. SANFORD
Ph. 322-0308

Your Cruise Headquarters
3 Days To 3 Months
SUN TRAVEL Agency
NO CHARGE FOR OUR SERVICE
Open Thursday Nights By Appointment
2017 S. FRENCH AVE. SANFORD, FLA. 32771
Tel. 323-4650

When you are Comfort Ready
Sun time is fun time
INSTALL . . . SINGER American Furnace
Comfortmaker
SUMMER AIR CONDITIONING
Eat, Sleep and Play in Comfort . . . 24 hours a day —
CALL 322-6390 FOR FREE ESTIMATE
SANFORD HEATING & AIR CONDITIONING
2619 S. FRENCH AVE. SANFORD

Are Edwards shoes for children top quality? You said a mouthful!
Open Fri. Til 8 P.M.
Vale's Junior Shoeland
390 LONGWOOD PLAZA
HWY. 17-92 — LONGWOOD
PH. 831-7252

BRASS ITEMS BOUGHT AND SOLD
Brass Polishing
Dig out your treasures and let us restore their orginal beauty
Kerosene Lamp Replacements—Repairs
Conversion to Electricity . . .
METAL FINISHING
187 LAKE ST. — 323-1415
Across From Longwood Hotel
LONGWOOD

Editorial Comment

Anti-War Demonstrations: Public's New Resolve

Anti-war demonstrations will continue until the national leadership recognizes that these are not mere surface eruptions on the body politic but manifestations of a deep and dangerous malaise.

This infection goes back through several presidencies and a real thorough research might find the first signs of trouble on the desk of John Foster Dulles, Eisenhower's Secretary of State, 1953-59.

Thus it has been a matter which was allowed to fester until the protracted Indochina war culminated in the anti-war demonstrations which are now taking place.

No responsible citizen can see the battle-hardened heroes of the Vietnam jungles, the plains of Cambodia and the skies over Laos flinging their medals away as an unanswerable argument to their plea for the war's end.

Nor can any of the individuals who found their way on the New Jersey Turnpike blocked by anti-war protesters who put their bodies on the pavement and disrupted peaceful, normal traffic, view such protests with cool judgment.

Such excesses should be avoided. Such goings on do nothing but confuse this grave issue and harm the very cause for which these protesters were demonstrating.

This year, however, there is a new and much more responsible tone to the demonstrations from Washington to California. One more year has gone into history. More Americans have joined the ghostly host sacrificed in a war which is detested by many, abhored by others and understood by few.

President Nixon stands as a symbol of the war which he expanded into Cambodia a year ago and now has allowed to sweep into Laos with North Vietnam itself mentioned as a final target.

Of course credit should go to his policy of withdrawing American ground troops and letting the Vietnamese have the sordid task of killing other Vietnamese, Cambodians and Laotians.

But our planes are still permitting the tooted Vietnamization plan to be tested.

How many thousands of Vietnamese, Cambodians and Laotians have been killed by air bombardments, how many acres of forests have been denuded and spoiled, how many villages have been and are being laid waste by the unexcelled air power of the American command will probably never be permitted to be known.

But this is the state of affairs which have brought about the strength of the 1971 anti-war protests. The American people are "fed up to here" with this war, the killings and the waste.

The grave risks inherent in a sudden and forthright withdrawals of all American forces and installations from Indochina should be apparent to all. Our Commander-in-Chief has shown, even in his own manner, how this bears down on his conscience.

Is there something which could be done now? Indeed there is.

The announcement of a date when America will bow out from an engagement which was entered under misleading and misunderstood circumstances and the deteriorating nature of which has been concealed entirely too long and too well.

Anti-war demonstrations are an inevitable consequence. Their challenge is to conduct them in such a manner that a basic error will not be compounded by new errors of Judgment!

Paradise Lost

When Marxist Mrs. Sirimavo Bandaranaike and her Freedom Party coalition of pro-Maoist Socialists took over the government of Ceylon last May after defeating the Western-oriented prime minister, Dudley Senanayake, the last thing she could have expected was an insurgency led by Red revolutionaries.

This is what she has now despite her denunciation of the United States of America, expulsion of the Peace Corps, nationalization of industry, and her cuddling up to Red China, North Korea, North Vietnam, and East Germany.

The campaign against Mrs. Bandaranaike began several months ago by "Che Guevara" zealots. It has escalated into a full-fledged armed insurrection against the government.

It is a paradox with few parallels that finds Mrs. Bandaranaike turning now for help from the very nations she has denounced as her enemies.

The United States, Britain, and India have responded quickly, preferring that Ceylon not exchange the witch for the devil. India and Britain are rushing in planes and helicopters; the United States is flying in spare parts for warplanes.

Ceylon's ordeal bespeaks the perils and problems that colonial peoples often experience in achieving self rule.

The complete welfare state demanded by the voters has bankrupted the country. Socialism has paralyzed industry, and now revolution, feeding on poverty, unemployment, and dissatisfaction, threatens total ruin.

In making a hell of the island paradise, the Ceylonese revolution offers an object lesson to free people everywhere.

GREEN LIGHT

The Sanford Herald

TELEPHONE
322-2611 — 425-5938
300 N. FRENCH AVE., SANFORD, FLA. 32771

WALTER A. GIELOW, Editor and Publisher
WAYNE D. DOYLE, Advertising Director & Asst. to Publisher
FRANK VOLTOLINE, Circulation - General Manager
JOHN A. SPOTSKI, Associate Editor
FRED VAN FELT, Managing Editor — WINIFRED F. GIELOW, Comptroller
STAFFORD DERBY, Editor of Editorial Page — ROY GREEN, Advertising Manager
GARY TAYLOR, Sports Editor — BILL EDWARDS, Classified Manager
JANE CASSELBERRY, County Editor — CHARLES HAYS, Mechanical Supt.
DORIS WILLIAMS, Society Editor — RAY STEVENS, Press Room Foreman
BILL VINCENT, JR., Staff Photographer

SUBSCRIPTION RATES

Home Delivery	35c Week	$1.50 Month
By Mail	35c Week	$ 9.00 6 Months
	$1.50 1 Month	$18.00 1 Year

U.S. Postal Regulations provide that all mail subscriptions be paid in advance.
Entered as second class matter October 27, 1910 at the Post Office of Sanford, Florida 32771.
The Herald is a member of the Associated Press which is entitled exclusively to the use for reproduction of all the local news printed in this newspaper.

No part of any material, news or advertising of this edition of The Sanford Herald may be reproduced in any manner without written permission of the publisher of The Herald. Any individual or firm responsible for such reproduction will be considered an infringing on The Herald's copyright and will be held liable for damage under the law.
Published daily except Saturday, Sunday and Christmas; published Saturday preceding Christmas.

Herald Area Correspondents

Altamonte Springs 668-6634
Bear Lake—Forest City
Mrs. Glenda Bradford, 107 Hermit's Trail, 831-5250
Lake Mary
Lake Monroe
Mrs. Suzanne Collins, 178 5th St., Lake Mary, 323-4616
Casselberry-Tanglewood
Miss Kathy Niblack, 831-7150
Mrs. Marilyn Gordon, 831-6975
Longwood
Mrs. Ann Riley, 184 East Bay St., Longwood, 831-9959
Chuluota
Mrs. Lisa Baker, 365-5207
Fern Park—E. Estates
Goldenrod—Seabrook
Mrs. Marilyn Gordon, 611 Benedict Way, Casselberry, 831-6975
North Orlando
Mrs. Mary Hyatt, 322-5886
Oviedo
Mrs. Clarence Snyder, 322-4841
Orlando Geneva-Slavia
Mrs. Jos. E. Mathieux, 349-5205

Helen Fuller Says:

GOP Southern Strategy For 1972

WASHINGTON — Mississippi Senator John Stennis, Strom Thurmond of South Carolina, Governor George Wallace of Alabama and other Southerners who have been protesting at what they call a double standard in enforcement of school desegregation laws, are getting help from some new, unexpected sources.

Democratic Senator Abraham Ribicoff, former Secretary of Education and Welfare, spoke out strongly on the Senate floor recently in support of the Southern claim that the Dixie states are being forced to integrate public schools and "bus" pupils to balance the numbers of blacks and whites while most big city education systems are allowed to evade or ignore the law.

What is sauce for the goose is not sauce for the gander. The facts show that in recent years the South has integrated school systems faster than the North and West. This truth is beginning to rouse consciences among a few legislators above the Mason-Dixon line.

The Supreme Court decision on "busing" students will add more fuel to resentment. Nonstop talker Martha Mitchell will encourage more rebellion. The Supreme Court — just "nine old men," Mrs. Mitchell calls the justices — should be "fired" she announces.

Perhaps she forgets that to "fire" the Court we would have to tear up the Constitution which created this third self-determining branch of our democratic governments.

Martha Mitchell supposedly speaks only for herself in all her pronouncements. But few doubt that her husband, the Republican Attorney General, or President Nixon could not tone down her attacks if they did not think hey fulminations helpful to the GOP goal of Republican growth in the coming Presidential election.

Certainly this is true of the liro Vice President Agnew is taking, particularly in Southern Republican gatherings.

The signs are that Nixon has decided on following his 1968 Southern strategy again in 1972 if he is the nominee. This means that Agnew would be needed on the Nixon ticket to court convinced conservatives while the President tried to win over a broader group.

But it will be the South again in 1972 to which a Nixon-Agnew slate would have to look for the basis of its strength in the Electoral College. The reason is that the South will have a powerhouse electoral vote to cast. By 1968 the South as a whole had 112 votes in the Electoral College, out of 270 needed by a Presidential candidate to win.

Nixon strategists figure that with a strong showing in the South, enough additional electoral votes can be gained from the old GOP heartland of the Midwest and the new Republican West, without fighting hard for the Northeast.

That was the old and will probably be the new Nixon "Southern strategy" and perhaps the reason the Administration has unleashed those free-swingers Spiro Agnew and Martha Mitchell so early in the 1972 game.

Don Oakley Says:

Ideals And Vietnam Realities

By DON OAKLEY,
NEA Editorialist

Oakley

Sen. Adlai E. Stevenson III wants Congress to appoint a commission of five senators and five representatives to watchdog the August and October elections of a new house of representatives and president and vice-president in South Vietnam to ensure the U.S.-sponsored hanky-panky takes place.

Already, the Illinois Democrat notes, Americans are doing public opinion surveys for the Thieu-Ky regime and the propaganda resources of the U.S. Information Agency are glorifying the present Saigon government.

Lost sight of, says Stevenson, is our oft-proclaimed goal of securing for the South Vietnamese people "the right to choose their own future."

Americans remember with distaste the South Vietnamese elections of 1967, when candidates favoring a negotiated settlement of the war were barred from running even jailed or exiled. This was hardly the American ideal of democracy.

Yet our own practice of that ideal does not always hold up under historical examination.

In the mid-term elections of 1862, when America was in the midst of a war and there was no light at the end of a long tunnel, there was strong anti-war sentiment in the North, particularly among Democrats. So strong was that sentiment that Abraham Lincoln sent troops home to swell the voting and in the crucial border states actually imprisoned many of the leading advocates of total Union withdrawal from the war.

Had the Republicans lost those elections, and they almost did, there might have been peace, but there would have been no United States as we know it today.

South Vietnam is in the midst of a war, which many have called a civil war. President Thieu, of course, is not to be compared to Abraham Lincoln.

But we might bear in mind that should the Communists take over South Vietnam by conquest or by coup, there would be no elections at all for us to criticize.

Domestic Commentary

Industry And "Social Voting"

By RAY CROMLEY
Washington Correspondent

Cromley

WASHINGTON (NEA) — Protestors have not made much headway thus far in getting colleges and universities to vote stock proxies to further particular social aims.

But there could be a time bomb here.

The nation's private educational institutions own an estimated $8 billion worth of securities, rail and utility corporations.

Foundations own $16 billion. This ownership is most heavily concentrated in the shares of a few hundred major concerns.

If only a small number of these decided to vote in accordance with social objectives, the pressure for change could be enormous in some bellwether American companies.

Though the percentage of ownership by the colleges and universities in any one concern would be small in a significant number of key companies it would be large enough to attract attention.

The officers and directors of most major American enterprises are very sensitive to shareholder criticism. During a decade and a half of watching company reactions as a reporter for a national financial newspaper, the frequency of quick adjustment following some shareholder complaint has constantly amazed. And in many of these cases, the shareholders concerned owned very little stock.

Colleges and universities may be especially vulnerable to continuing pressure. A college or university which gives up govits ties with a venerable research institution because research might not be in line with social objectives, is not likely to stand up indefinitely against charges that its investments are funding companies which are polluting the atmosphere, practicing unfair racial policies or producing types of war materials which a vocal segment of the junior faculty, graduate students and undergraduates finds objectionable.

It seems quite possible, therefore, that if this pressure should gain momentum on the campuses and extend to some of the more prosperous foundations, the net result might be major changes in some areas of U.S. industry.

But there could be other results.

Colleges and universities are already hard hit by higher costs, by cutbacks in federal government research contracts and, in some cases, by a decline in gifts. If changes pushed through by social voting cut profits markedly, then a number of colleges and universities dependent on income from these companies might be forced against the wall.

On the other hand, any such conflict may be naturally and constructively avoided. Industries seeking to curb today's pollution, for example, may find that reclaiming waste can be as profitable a matter as was the conversion of the pollutants of earlier industrial eras — hydrochloric and sulfuric acids, for two—into marketable products.

Political Notebook:

Governors Cool On McCloskey

By BRUCE BIOSSAT,
Washington Correspondent

WASHINGTON (NEA)) — It's no surprise that a healthy sampling of opinion among Republican governors who convened at Williamsburg turned up not a single one who thinks dovish Rep. Paul N. (Pete) McCloskey of California could hurt President Nixon in the 1972 primaries.

The question is: How much caution should be applied to these findings almost a year ahead of the voting?

Seasoned political appraisers keep harking back to the Eugene McCarthy movement and the unseating of incumbent President Lyndon Johnson in 1968. The argument is that politics these days is more explosive and less predictable, so maybe no incumbent is sure any more of a second nomination by his party.

But some of the governors and GOP analysts at Williamsburg suggested this sounds a little like generals in a new war fighting the last previous war. They don't think 1968 has many useful parallels for the Republicans in 1972.

Said Gov. John Love of Colorado:

"With Nixon emerging for the Republicans in 1968, antiwar people felt that only by dumping LBJ could they get a sharply different Vietnam policy. In 1972, anybody who doesn't like Nixon's policy can just vote Democratic and get something different."

That's one variation. Another is that the Republican party has no element so fluid and volatile as the Democratic left which produced McCarthy, Leftish Democrats tend toward maverick behavior. And their unorthodox actions capture press attention. Their GOP counterparts are pale copies. Says a veteran analyst:

"Republican liberals are not very adventurous."

Governors like Francis Sargent of Massachusetts and William Milliken of Michigan said at their Virginia meeting that they, as liberals, would be lining up behind Nixon. No one expects men like Sen. Edward Brooke of Massachusetts and Charles Percy of Illinois to do otherwise.


Biossat

Even if GOP moderates and liberals wanted to do something drastic about Nixon, their prospects would have to be rated slim. In 1964 and 1968, when the party's presidential nomination was wide open, they blew it badly. Their efforts to coalesce were pathetic. It is hard to see them mustering the stuff to knock off their own incumbent.

Most of them don't even want to try. Such governors as Robert Ray of Iowa, Walter Peterson of New Hampshire, Stanley Hathaway of Wyoming and Linwood Holton of Virginia think Nixon will have the war greatly defused by 1972. They doubt that McCloskey, handsome Marine veteran of the Korean war, will have an issue.

The unhappiness of some governors with Nixon never has been of the "breaking" order. Hopeful on both the war and the economy, they are easing off on earlier complaints — "negative tone" in the 1970 campaign (finger Vice President Agnew), weak channels of contact, lack of candor.

Most Republicans tapped at Williamsburg, then, feel the situation runs against McCloskey. They see the war issue deserting him, the party by long habit cold to maverick challenge, the still vigorous antiwar forces concentrating on busy Democratic primaries.

BERRY'S WORLD



"OK! OK! I'LL be Red China, and YOU can be the United States!"

LOCAL DIGNITARIES discussed various issues facing the state and community with Rep. William Gorman, right, chairman of the Orange-Seminole legislative delegation, at a recent meeting of the Sanford Woman's Republican Club. Pictured from left are Sid Vihlen Jr., county commissioner; Guy Allen, county tax assessor; Mrs. Jean Bryant, school board member and A. L. Keeth, chairman of the local school board. (Marion Bethea Photo)

Women's GOP Hears Solon

Legislation Outlined

By MARION BETHEA

Issues facing the current session of the state Legislature were discussed by Rep. William Gorman (R), chairman of the Orange-Seminole legislative delegation, at a luncheon meeting of the Sanford Woman's Republican Club, at Michaels Restaurant.

Representative Gorman touched upon the corporate profits tax, and noted that any tax cost to business will ultimately be passed to the consumer . . . "all of us." Gorman continued that there are approximately 120,000 small businesses within the state which will be affected and expressed that "if it is spelled TAX it is bad." Gorman went on to say that more money is being spent on state government than is needed. Further, he contended that the state needs a good business climate and, "a corporate profits tax is the last thing we need."

Representative Gorman elucidated that the first two weeks of the current legislative session have seen the vote stopped on the corporate profits tax. The automobile tax increase of from three to four per cent passed in the house over objections and removal of the tax from farm equipment.

Gorman spoke briefly upon the right to work bill, which he said, is an insidious move to force union membership, and which was stopped in committee last year. Gorman cited the divorce bill, which he said he hoped would "stop the courtroom charade."

During a question and answer session, A. L. Keeth, chairman of the county school board queried why additional legislation is needed in the right to work bill when it is provided for in the constitution of the state. Gorman answered, "because of red tape."

Mrs. Ruth Swinney noted that the right-to-work law is the reason many persons came to Florida, and Mrs. Rosemarie Baumbaugh suggested to the representative that the delegation send questionnaires to constituents in which their viewpoint could be expressed.

Mrs. A. L. Keeth questioned the fate of the aid to private schools, and Representative Gorman said that it was not yet finished. However, he cited that "any time you get government financial aid you get the government hands upon the matter." He continued that financial aid from the government could result, in private parochial schools for instance, of not being able to pray or to learn the catechism. He likened this aid to "opening a bag of snakes."

Ned Julian asked if University of Florida President Stephen O'Connell stands pat if the Legislature would back him through the Board of Regents. Gorman answer cryptically that "a representative government represents all the people."

A pleasant injection was made into the meeting by honoring long time Republican, Mrs. Katherine Ladd, by making her an honorary member of the club. Mrs. Ladd was also presented with a white rosebud corsage and a resolution "honoring her continuing interest and support of the republican party." She received a congratulatory telegram from the Orange-Seminole legislative delegation.

Boys' State Reject

In 'Love With Life'

By PATTY ALLEN
Fort Lauderdale News
Staff Writer

PLANTATION, Fla. (AP) — Scott Trees, like many 16-year-olds, swims, bowls, plays basketball and ping pong, plays a clarinet and is in love with life.

He's an excellent student, his guidance counselor at Plantation High School says.

"He is something special. He inspires me," his swimming coach says.

"Remarkable," says a representative of the local American Legion post which wanted to send Scott to Boys' State as its representative. After all, Scott's ambition is to be a U.S. Senator.

But Boys' State won't take Scott.

Unlike most 16-year-olds, he has stubs . . . in place of hands and feet.

Technically, he might be labeled handicapped . . . and for this reason, he has been turned away from Boys' State in Tallahassee after being told unofficially he was "in."

Scott was one of four junior boys nominated by teachers at Plantation High School to attend the week-long event, designed to give students a working knowledge of government.

A representative of Plantation's American Legion Post 180 went to Scott's house, interviewed him, returned and told him he was unofficially accepted and said he would write an explanatory letter to the director of Boys' State "making sure it was all right to send a handicapped person," Scott said.

"Then he came back Thursday . . . he seemed very apologetic and he said he had received a letter saying I couldn't go and that if I had gone, they would have sent me back at the expense of the local American Legion post."

The local Legionnaire "said he didn't believe they had even read his letter," Scott related.

"The letter said they can't send handicapped persons, but the man from the local Legion had a rule book and it said handicapped boys can come if they can do two things—march in formation for two miles and climb stairs."

WILLIE, the Singing Waiter, sings out at the opening of "Your Mother's Parlor" (formerly The Fountain) Wednesday night. (Staff Photo)

Letters To The Editor

Food Stampers Are Criticized

Editor, Herald:

I read your column and like it so I thought I'd get rid of my "mad" by writing to you. I'm retired on a very small income — I've worked and paid taxes all my life and never received or asked for help. I'm not complaining, but I get really upset when I stand behind these people in the grocery store and wait for them to check out 30 or 40 dollars worth of things I cannot begin to buy.

They pay for these with food stamps. Then empty the next basket containing two cases of beer, a carton of cigs, a TV Guide, candy, etc., and open a pocket book containing a wad of money and pull out a $20 to pay for these things. I did this just before writing this.

I do it every time I go to the First Street store. I'm all for helping the needy, but these people have no pride, no honor, and think the government is a mint that never runs dry. They look down on people, who have worked for a living and laugh at those who are working now. Too ignorant to know that should these people quit work there would be no graft for them.

Is there nothing that can be done? Please do not mention my name for I have to live in this town.

I enjoyed your comments on Jeno Paulucci. I never could understand why he was railroaded out of town . . . unless?

Thanks for listening.
CLOCK WATCHER

Mutual Funds

Editor, Herald:

Re "Around the Clock" paragraph 5, of April 22, I would surely like to make a few comments. And these ARE for publication if you believe in reporting "in the sunshine."

Since I am not aware of the source of his information, I will use an average mutual fund (one of many) which did have the lowest 10-year period as stated for comparison. What was not stated (which often is even more important), was that the securities market had suffered the worst set-back in the last 40 years. But while the cost of living in these same 10 years rose 33 per cent, the funds' dividends increased 162 per cent, and the parent capital almost doubled. Still an excellent record compared to other types of investments.

I really feel that anything worthy of a place on your front page should have full disclosure and be factual, not leaving people hanging there with unanswered questions. In my business I must be responsible for all statements made, and not making complete statements, so I was naturally irritated to see half truths and meaningless comparisons made. Since you know me quite well, you know that I have the facts to substantiate my statements, which I will be happy to do if you like.

Now, how about not making it any harder than it is to make a living in this field, huh?

HARRY C. ECHELBERGER

(Ed. Note — What does 'in the sunshine' have to do with printing your reply? Our source is Copley News Service . . . which states, "Average mutual fund results for the 10 years ended Dec. 31, 1970, were the lowest for any 10-year period in the last 25 years." It further states, "By owning a package of funds, by selecting those funds judiciously and by periodically checking those funds for any change in their performance pattern, Fund Scope finds the evidence overwhelming that an investor SHOULD (caps are editor's) reach his investment goal."

Mr. Spolski stated his opinion on his own participation in a local investment fund, which is badly in the red. The facts stand.)

Lost Bundle

Editor, Herald:

Congratulations on being historically correct on your recent article about the 10-year history of mutual funds. Wonder if you might be interested in showing the other side of the coin or should I say two sides?

First, during this period of 1960-1970 it should be noted that the Dow Jones stock averages suffered three of the sharpest and longest declines since the 1929-1931 era! (1962-1966-1969-70) Because funds are made up of stocks and bonds, naturally they too declined accordingly. But second and of special note, despite this "poor" performance, the average fund still increased more than the fixed doller institutions where fiat interest rates were paid and more important than all of this info is the fact that they stayed ahead of the ever increasing intlation rate! John, this is the real crux of the matter; stay ahead of the loss of dollars purchasing power or end up where government stats show that 05 per cent of the retirement age folks are dependent on relative, friends or charity to be able to survive! Dollars today don't buy what they did 30 years ago. The word average is misleading, but even the average fund did better than fixed dollars to off set this terrible cost of living!

It is interesting to note that millionaires also use this vehicle. Mr. Jeno Paulucci of Sanford and Duluth has a fine record with the First Sierra Fund of San Francisco. I find many local business men agreeing with me and Mr. Paulucci! Thank you for your time; be seeing you!

Curtis E. Nelson

(Ed. Note—Yep, and I'll betcha I can get some to agree with me that they lost a 'bundle', too. Thank you for writing.)

War Is Hell

Editor, Herald:

The trial and conviction of Lt. Calley is a prime example of military justice and gratitude the American Armed Forces extends to its men. Why isolate this single incident and ruin this soldier's life when a thousand and one other atrocious acts in Indo-China remain unnoticed? Why haven't the B-52 pilots stood trial? It is logical to assume that innocent people have been killed by bombs. If the military convicted every soldier that has committed some sort of atrocity our Armed Forces might be slightly reduced in strength.

Who knows but the individual what kind of psychological changes occur in the mind under the stress of combat? The combat soldier lives constantly in fear and he moves with instinct, this alone can easily result in a "My Lai" situation. War is war and innocent people die. It has always been this way and it will not change until civilized (?) man learns to settle disputes across a table instead of on a battleground. Under the circumstances I have my doubts about the innocence of My Lai village as I do a few other villages in this country.

It is very clear that some one has "passed the buck" on Calley; it is called using the Chain of Command in military terminology. I am surprised they did not leave a non-commissioned officer holding the bag. The moral seems to be, Do not enlist in the American Armed Forces unless you are willing to chance becoming a stooge for the Brass. Now, let me reexamine my patriotism.

S/Sgt. Charlie C. Carlson Jr.
South Vietnam

Clean Sanford

Honorable W. E. Knowles,
City Manager
Sanford, Florida
Dear Mr. Knowles:

I refer to the increased rate in the City of Sanford's refuse pick up. I note that our, Sterchi Brothers Furniture, charge for this service is now five times what the rate was on our last utility bill. I note too the service has not been any better in the last 30 days than it was before. I check our Sanford store about once a week, I note your pick-up is trashy. When you drop an item it is left for the wind to blow in all directions. I had a better pen built to help this situation, but your people won't even clean the pen.

For five times the charge may we expect at least twice the service or just normal service?

Thank you for your co-operation in keeping Sanford Clean.

D. R. Hannah
Sterchi General Manager
Orlando, Florida

Refreshing

Editor, Herald:

You are so refreshing, inspiring and marvelous in your "Clock Column" and your comments on the Calley Case in Ft. Benning, Ga., published in the Sanford Herald on Tuesday, March 30, were a masterpiece. I have just mailed the entire front page to our President.

(Ed. Note — If you look real close, you'll see us there, too. We enjoy the efforts of the youngsters, and on occasion have known to get annoyed with those parents who do not follow the advice . . . If you can't play fair sport . . . at least be one!)

New Record

Editor, Herald:

The 1970-71 Christmas Seal Campaign officially closed on March 31, 1971.

I am pleased to inform you that a new record was established for the area covering Lake, Marion, Orange, Osceola, and Sumter county.

We have received $151,738.91 compared to a total of 146,-809.41 in 1969-70.

This achievement, in no small measure was due to your excellent cooperation in helping to publicize our needs and aspirations.

We particularly appreciated the utilization of our campaign materials and support through publication of various articles.

Alfred P. West,
President

Appreciation

Editor, Herald:

It is with sincerest appreciation that we write to thank you for your excellent editorial comment entitled, "Head Start Project Extension A Wise Move," in your paper on February 22, 1971.

Actions, such as yours, showing community support are vital to the life of our program.

Thank you again for your support.

Project Head Start
Mrs. Portia D. Spencer
Director

Little League

Editor, Herald:

As I see it!!

Little League baseball . . . a nice sport for a boy to participate in. It helps put into practice the good sportsmanship and close teamwork that I (as most parents) have been teaching mine since he was born . . . but isn't it a shame that more parents don't attend the games.

If I were running the Little League, I would most strongly urge the parents, grandparents, aunts, uncles, sisters, brothers and the general public to attend the games and show our young boys that we are interested in their efforts (win or lose).

Would it not be sad if we, the parents, were so apathetic about our boys that we would let an article, such as the one which appeared in The Sanford Herald, Thursday, April 15th, 1971, keep us away from the games?

Me?! No don't worry, I'LL BE THERE!!! Hope you'll be there too.

A PARENT
Mrs. L. A. McCook

One House

Editor, Herald:

Recently I noted your Editorial published March 11, 1971, which related to taxpayer resistance to increased taxes and the demand for additional services. Of course, these two forces are at cross purposes, and they underline the significant issues of the current legislature.

I am still very much of the opinion that the people would be better served in the legislative branch of government with a one-house legislature. It would be more efficient, more open to the public, and decidedly more economical. If a unicameral legislature can provide representation as well as or better than the present bi-cameral arrangement. I can see no justification for continuing in the old way. A great deal of independent and committee research has led me to the conclusion that it can.

Frankly, the legislative budget has increased substantially over the past several years. Part of this increase has been due to the transfer of the Auditor General from the Executive branch to the Legislature. However, much of the increase is due to duplicate staffing, secretaries, etc., by both of the separate houses.

Thank you for your continuing vigilance in the interest of the taxpayers. I believe you and I will see a one-house legislature adopted by the citizens of Florida in our lifetime.

Sincerely,
Bill Gunter
Senator, 18th District

ALWAYS PRESCRIPTIONS AT DISCOUNT PRICES
FAUST'S
DRUG STORE
Downtown Sanford
Shopping Plaza

CHECK with george stuart

Larger Print Edition
Brand new, easy-to-read, larger print edition from Merriam-Webster — the leading name in dictionaries since 1847. Fine for gift occasions — graduation, birthday, anniversary.
Indexed $8.50
george stuart
CHECK with george stuart

PASS IT ON
by L. M. Boyd

THE GIRLS in Denver do not mature at as early an age as do the girls in San Francisco. Altitude is why. The medical explanation is complicated. Don't want to go into it. Too bashful. But researchers say it's now an established scientific fact.

A BIBLICAL SCHOLAR contends the three wise men didn't show up to visit Jesus until He was about 2 years old. Is that right or wrong? . . . IT'S SAID THE LIFE of each plastic surgeon who has been in practice more than 10 years had been threatened at least once by a disappointed patient. . . . DRIVING RECORD of deaf persons overall is considerably better than the record of those with hearing. Fewer citations, fewer smashups. That's another recent revelation.

"ASTROLOGERS claim the Libra woman is fickle," writes a Ventura, Calif., subscriber, "and I believe it. Know three Libras personally who've dumped their husbands simply because the old boys couldn't satisfy their demands for glamor. Libra women are in love only with love. If their husbands don't measure up, they'll turn them off, shut them down, and kick them out without batting a lash."

CUSTOMER SERVICE: Q. "How many people were killed in snowmobile crackups last year?" A. Just 84. And 54 died in the first 30 days of this year. Most dangerous animal in the winter woods, it's now claimed, is the drinking snowmobile driver, sometimes harshly referred to as the slush lush. . . . Q. "How many grooves on the average long-playing phonograph record?" A. Only one?

ONE OUT OF EVERY 25 men who drop in during a typical month at a new car dealer's showroom already owns three cars. . . . AS TO WHETHER a man with dentures can play the trumpet, no question: Some can, some do. . . . ODD that Main Street in Troy, N.Y., should be so called. Not a building on it, I'm told.

ADD nominees to The Proper Job Club: Of Golden, Colo.; Mr. Fortune, bank president. Of Wyandotte, Mich.; Mr. Leathers, shoe store owner. Of Troy, N.Y.; Mr. Wood, a carpentry teacher. Of Belmont Park; Mr. Trotter, racing secretary.

RARE IS the class reunion that turns out a wholehog success. Why is clear. "We lie to ourselves all our lives," says a scholar who has analyzed the matter. "By the time we're old, what we think we remember is not what was, not really. Friends out of the long ago make us realize that. And we don't like it, not in the least." Suppose that's right. He adds, "Only those who have been extraordinarily honest with themselves over the years can repeatedly attend class reunions with any pleasure."

RAPID REPLY: Correct, sir, a grizzly bear, which eats just about anything else, almost never eats a human it attacks. Don't know why.

★ ★ ★ ★

Your questions and comments are welcomed and will be used in PASS IT ON, wherever possible. Please address your letters to L. M. Boyd, P. O. Box 17076, Fort Worth, Tex. 76102.

A Sanford Marine Tells It As It Is In Vietnam

* Continued From Page 1
very thin tightrope of twine. No one can walk that way forever. Only the circumstances and the opportunity make murderers of men.

Discipline, too, plays a part. A lax outfit, immature, and unused to the harrassing sniper fire, the constant fear of booby traps and the sudden rush of immediate contact at close range is in constant danger of "going over the line."

An unseen enemy, often hidden and helped sometimes willingly by the civilian populace that speaks a different language, that has a different cultural outlook on life and death, politics and freedom often plays a major role in the transformation of an American man of war into a murderer.

One time, while on patrol with a unit in the field in an area considered to "Charlie's" (VA and NVA controlled), we took harrassing sniper fire at night.

The area, designated a free fire zone, was open for air strikes, artillery and small arms fire at any time. No civilians who lived there were under government protection.

The unit made an early morning move and cordoned off an area suspected of harboring the enemy. Old men, old women, and children, but no young men or women were found at first. Then, two young men, hair closely cropped, NVA and hardcore VC style, and a young woman were found.

The area was known for being heavily booby trapped. The old and the young can perform that task. The three younger people between 25 and 35, were almost surely the enemy.

However, they had no weapons or documents to prove that they were.. Two other VC/NVA were killed there the day before. The American unit had lost men while operating in the area.

Elation upon the capture of three almost assuredly VC/NVA turned to frustration when their status could not be proven. The unit had a Vietnamese scout and an American interpreter with them. They interrogated the suspects.

Repeated denials and lack of cooperation built up within the interrogators, who were not authorized to hold such investigations in the field. Things got a bit rough.

Although everyone concerned was cleared of misdeeds during an investigation, a civilian photographer took pictures depicting a Vietnamese man on the ground with rifles and a pistol pointed at his chest. A very effective way to obtain information from an unwilling suspect.

Such acts, including kicking, punching and the delicate, but firmly applied use of a safety pin, is considered illegal, but has been used by fighting men in all wars.

One man was taken behind a bush where he was silenced and someone fired a shot into the ground near his head. He refused to talk. His partner, thinking his fellow had been shot was scared, but he, too, also refused to talk. This was clearly against the Geneva Conventions. Yet, to save the lives of other Americans conscientious, often with thoughts opposing the war, young Americans perform such illegal acts.

Another American unit, after suffering numerous casualties from booby traps and sniper fire from a village in a "free fire" zone sent out a small team of men at night to reconnoiter the area and "fire up anything that moves."

Some said they saw enemy tracer rounds, others said no, but whatever, 16 women and children were dead, all supposedly civilians.

One man on the team opened fire first with only four other men against probably superior arms, the others fired too, knowing that to come out alive, they had to.

Four of the men were tried for murder, one man testified for the prosecution. The testimony for the prosecution was proven to be shaky and the man, a liar and as a result one of the men was acquited.

Once, a young Vietnamese boy about 12 years old at most refused to stop running from a patrol when he was called out to. He was shot neatly and quickly. The enemy? Maybe. Murder? Maybe, but the boy was also in a "free fire" zone in a booby trapped area.

The enemy in Vietnam doesn't have to carry a rifle or wear a uniform. This is unlike any war fought by Americans since we were in the Carribean and the Philippines fighting rebels.

In a guerilla war, the enemy uses rules of war against the government. Nothing is sacred. Torture, murder, theft, assassination and extortion, are only tools to overthrow a government within.

The NVA massacred over 3,00 people in Hue during Tet. Have the NVA commanders been punished? No, that was part of their objective.

An unpopular war, even an unjust one that is clouded by confusion and official promise of victory, while on the field of battle things look strikingly similar to when American involvement began is a very hard place to exercise good judgment. Where is the good judgment that put us in that spot?

Lt. Calley's conviction seems sometimes to be a political move by the Army's top brass to hide behind. Someone had to burn, why not Lt. Calley?

Why anyone? If his conviction stands, what will happen to the thousands of Americans who may also be guilty of similar acts in Korea, WWII, etc?

Lt. Calley may be guilty, but so are you and I? We sent him there.

— A Marine

GI's Saw Maiming

By WILLIAM L. CHAZE
Associated Press Writer

FT. MC PHERSON, Ga. (AP) — Two former Army enlisted men have testified at the court-martial of Capt. Eugene M. Kotouc that they saw an American cut off part of a finger of a Vietnamese prisoner. One identified the American as Kotouc.

None of the six witnesses called by the Army prosecution Monday as Kotouc's trial began said he saw the intelligence officer cut the same prisoner on the neck with a knife during interrogation after an infantry combat sweep through the village of My Lai three years ago.

The 37-year-old Kotouc, a beefy, balding paratrooper from Humboldt, Neb., is charged by the Army with maiming a suspected Viet Cong near My Lai in 1968 by cutting off part of his little finger and assaulting him by cutting him on the neck.

The government ran through its list of six witnesses in 2½ hours and then asked Col. Madison Wright, the military judge, to recess court for the day. He did so over objections from the defense.

All six prosecution witnesses Monday were former enlisted men in C Company the primary assault unit in the sweep through My Lai.

"As far as I know we have heard the prosecution's case," said former Nebraska Gov. Robert Crosby of Lincoln, Kotouc's civilian lawyer. "We know of no more witnesses."

"If this is all of this case, with respect to the neck cutting," Crosby told newsmen outside of the courtroom, "I do not hesitate to say this is a travesty."

Crosby said the captain had never denied accidentally cutting off part of the suspect's finger while questioning him.

The prosecutor, Maj. William Eckhardt, 29, of Starkville, Miss., said in his opening statement he would prove the finger was cut "wilfully, intentionally."

Of the six prosecution witnesses Monday, only Frederick Widmer of New Kensington, Pa., identified Kotouc as the officer who cut off part of the Viet Cong suspect's finger.

The finger was cut when the suspect and another prisoner failed to answer questions posed by Kotouc and others questioning him Widmer said.

"At this time Capt. Kotouc raised his arm," said Widmer. "It came down and a piece of the Vietnamese's finger was chopped off."

Widmer said the suspect, described by witnesses as a male, about 40, had been forced to place his finger on a block of wood.

LADIES SHOES
GREAT BUYS
• Sandals
• Flats
• Heels
• Loafers
1.99 PR.
All Colors
ARMY - NAVY
SURPLUS STORE
310 S. Sanford Ave. 322-5791

Seminole Calendar

April 27
SISTER, 8 p.m. 120 North Park Avenue; election and beautification proposals.

• • •

April 28
Seminole Parliamentary Club, 7 p.m., room S108 Seminole Junior College.

• • •

April 29
Zoological Society organizational meeting 8 p.m., Civic Center.

• • •

April 29-May 1
Lake Mary UPW country store, old Lake Mary Chamber of Commerce building.

• • •

April 30
Geneva Homemakers Club annual bazaar, handicraft and baked goods sale, 10 a.m.-9 p.m., Winter Park Mall.

April 30-May 2
Garden Club of Sanford annual flower show, at Garden Center.

• • •

May 1
Oviedo High School all-sports banquet, OHS gym; guest speaker, Gene Ellenson, executive assistant athletic director, University of Florida.

May Festival, 1-7 p.m., Eastbrook Elementary School, off Howell Branch Road.

"Spring Fling" carnival, sponsored by Hopper PTO, 1-6 p.m., school grounds.

• • •

May 1-2
Annual homecoming Geneva Historical and Genealogical Society, Ft. Lane Park, fish fry.

May 3
All Souls Catholic Woman's Club, 8 p.m., new members welcome; bring a "white elephant."

Catholic Woman's Club rummage sale, 8:30 a.m.-5 p.m., Second and Palmetto.

Geneva Citizens Association, 8 p.m., Geneva Community Hall.

Ford's Special Spring Values

Specially styled, specially priced Mustang and Torino at your Ford Dealer's now.

Mustang...with a racy look you've never seen on our hardtop before.

You take a classic Mustang Hardtop. Add a sports car hood—NASA-type scoops and all. Dual racing mirrors. Color-keyed Spoiler bumper. A unique grille with sport lamps. Brighten the sides with Boss-tape stripes. Wide tires with special trim rings. Then cut the price of all the extras and you're home.

Spring won't last forever. Neither will your Ford Dealer's Special Spring Values.

Torino sports an all new vinyl halo roof and other extras at a very special price.

Take our beautiful Ford Torino. Put new styling accents on the roof, the wheel covers, the sides, the doors, the upholstery. Add lots of other luxury touches for a very different look. But underneath, it's the same mid-price, mid-size Torino that's big enough to seat six, small enough to handle and park easily. See the new spring Torino and the 14 other Torinos at your Ford Dealer's now.

Special Spring Values at your Ford Dealer's now! FORD

JACK PROSSER FORD CO.
3786 S. Orlando Dr. Sanford, Fla.

Dial 322-2611 or 425-5938

ASK FOR A-

SUPER SELLER

JOIN THE WORLD-WIDE
FAMILY OF SATISFIED WANT-AD USERS
Advertise Miscellaneous Merchandise
For Sale At low, Low Cost!

3 LINES 5 DAYS $3

• 4 lines 5 days $4 • 5 lines 5 days $5 • 6 lines 5 days $6

This special offer for the following classifications only. MUST BE FAMILY WANT ADS ONLY.

Ad must state the price of all merchandise to assure maximum response. Only items of $50 or less qualify for the Super Seller rate.

Count approximately 5 words per line in estimating total lines.

-CLASSIFICATIONS-

50—Garage/Rummage Sales
53—Equipment for Rent
54—Miscellaneous for Sale
56—Antiques
57—Musical Merchandise
58—Store and Office Equipment
59—Machinery and Tools
60—Building Materials
61—Lawn and Garden Equipment
62—Livestock and Poultry
63—Pets and Supplies
64—Clothing

DIAL 322-2611 or 425-5938 TODAY

Miss Barbara McKinley, F. A. Hollis Exchange Vows In Double Ring Rites

Miss Barbara Josephine McKinley, daughter of Rev. and Mrs. J. E. McKinley 1150 NE 103rd St., Miami and formerly of Sanford, became the bride of Frederick Allen Hollis, son of Mrs. J. Hoyle Thomas, Marshville, N. C., Saturday, April 24, 1971 at 4 p. m. in Rader Memorial United Methodist Church, Miami.

Officiating ministers at the double ring ceremony were the bride's father, Rev. J. E. McKinley and Rev. R. W. Goegen. Mrs. Orville Winterstella, organist, presented the traditional nuptial selections.

Church decorations included potted palms, and arrangements of mums, carnations and baby's breath.

Given in marriage by her father, the bride wore a formal length gown of candlelight silk linen, with fitted bodice, round neckline and cap sleeves trimmed with Viennese lace and full Chapel train.

Her headpiece of candlelight illusion bordered with Viennese lace appliques was attached to a pillbox covered with Viennese lace and she carried a cascade bouquet of miniature carnations and baby's breath with white satin ribbon streamers.

Mrs. Carl M. Stephens Jr., sister of the bride, was matron of honor. She wore a formal gown of asua antique satin, sleeveless A line design featuring a bow in the back of matching satin. She carried a bouquet of miniature carnations and baby's breath with long satin streamers.

Bridesmaid and matron were Miss Barbara Kelsey and Mrs. R. F. Augar. Their gowns and flowers were identical to those of the honor attendant.

Tim Hollis served his brother as best man and usher-groomsmen were Carl Wiggins, J. E. McKinley, Dr. Marvin McKinley and C. M. Stephens, Jr.

The bride's mother chose a pale pink crepe dress with empire waist, cap sleeves trimmed with matching lace and a corsage of pink tea roses. The groom's mother wore a pale blue crepe sleeveless sheath, with matching lace coat and a corsage of yellow tea roses.

Following the ceremony, the reception was held in the Church Social Hall. Assisting with the serving were Mrs. Ed McKinley, Mrs. Marvin McKinley, and Mrs. Tim Hollis. Mrs. Gene McBride kept the bride's book.

The couple left for a wedding trip to points of interest in Florida and their new residence will be Route 10 Box 45, Monroe, N. C. The bride is a social worker for the Union County Department of Social Services and the groom is employed by Wiggins Building Supply, in Monroe.

MRS. FREDERICK ALLEN HOLLIS

Stroll Down Melody Lane

By CECELIA FARMER

A final reminder to all area residents interested in gardening, flower arranging or those who just like to enjoy beautiful arrangements. The Spring Flower Show, Melody Lane, sponsored by the Garden Club of Sanford, April 30, May 1, and 2, at the Garden Center will open the doors to the public. Admission is by silver donation and those attending may enjoy the show at their leisure and be served refreshments in the tea room each day.

Hours are Friday, 3 to 6 p. m., Saturday, 10 a. m. to 5 p. m. and Sunday 1 to 5 p. m. Judging will be completed Friday morning and those entering potted plants are reminded to bring them on Thursday as only cut flowers will be accepted on Friday morning.

The usual traveling trophies donated by Florida State Bank and First Federal Savings and Loan Co. will be awarded with winners name engraved on them and each winner will receive a miniature trophy for permanent possession. The Helen Robison memorial trophy, presented by Dirt Gardeners Circle, was added last to the list in 1970. It will be awarded to a member of the club for her exhibit in the Novice class in artistic design.

FLOWERS

SAY SO MANY THINGS SO NICELY
SANFORD FLOWER SHOP
209 Commercial Ave.
322-1822 322-8452

Lose 10 lbs. in 10 Days on Grapefruit Diet

HOLLYWOOD, CALIF. (Special)—This is the revolutionary grapefruit diet that everyone is suddenly talking about. It has made people slim, attractive and feel young again. Literally thousands upon thousands of copies have been passed from hand to hand in factories and offices throughout the U.S.

Word of its success has spread like wildfire. This is the diet that really works. No pills or drugs. We have testimonials in our files reporting on its success. If you follow it exactly, you should lose 10 pounds in 10 days. There will be no weight loss in the first 4 days, but you will suddenly drop 5 pounds on the 5th day. Thereafter you will lose one pound a day until the 10th day. Then you will lose 1½ pounds every two days until you get down to your proper weight. Best of all, there will be no hunger pangs. Now revised and enlarged, this new diet plan lets you partake of foods formerly "forbidden" such as big juicy steaks, roast or fried chicken, rich gravies, spareribs, mayonnaise, lobster swimming in butter, bacon, sausages and scrambled eggs. You can eat until you are full and still lose 10 pounds in the first 10 days plus 1½ pounds every two days thereafter. The secret behind this new "quick weight loss" diet is simple. Fat does not form ... The grapefruit acts as a catalyst (the "trigger") to start the fat burning process. You eat as much as you want of the permitted foods listed in the diet plan, and still lose unsightly fat and excess body fluids. When the fat and bloat are gone your weight will remain constant. A copy of this very successful diet plan including suggested menus can be obtained by sending $2 to Grapefruit Diet. MONEY BACK GUARANTEE. If after diligently trying the diet plan you have not lost 7 pounds in the first 7 days and 1½ pounds every two days thereafter, simply return the diet plan and your $2 will be refunded promptly and without argument. Fill out the coupon, mail it today, and you will receive your diet rush via first class mail. Decide now to regain the trim, attractive figure of your youth, while enjoying hearty breakfasts, lunches and dinners.

TO: Grapefruit Diet, Suite 802, Dept. 7046 Hollywood Blvd., Hollywood, Calif. 90028
Herewith $2.00. Please send Diet Plan to:
NAME
STREET
CITY
STATE ZIP
Add 6% tax in Calif.

The Deatons Honored
Couple Marks Anniversary

By ANN RILEY

Mr. and Mrs. John Deaton were honored guests at a surprise reception on their silver wedding anniversary, April 15, 1971.

Hostesses for the delightful fete were members of the Dorcas Sunday School Class of First Baptist Church, Longwood. Site of the celebration was the church social parlor which was decorated with lovely green and white arrangements sprinkled with silver.

Theme of the evening was "This Is Your Life." Mrs. Randy Laycock, class social chairman and Mrs. Don McEachen surprised the couple by revealing excerpts from the couple's life and reading surprise letters from family and friends.

John Calvin Deaton and Sallie Corley were married April 20, 1946 at the home of her sister, Mrs. Louise Harrison, in Kershaw, S. C.

Both received their education in South Carolina. John spent seven years in the Marine Corps, serving 14 months overseas. While stationed at Orlando, the couple fell in love with the area and upon his discharge, they moved to Orlando and later to Longwood.

The Deatons' are active workers in the First Baptist Church where John serves as a deacon and Sallie teaches the Dorcas Class.

The tastefully appointed serving table was graced with a beautifully embossed anniversary cake and a crystal punch bowl surrounded with orange blossoms and greenery. The table also featured a variety of other party fare.

Serving and pouring were Mrs. B. K. Hardison, Mrs. John Rickett and Mrs. McEachen.

Many friends and well-wishers called during the appointed hours to congratulate the couple on the memorable surprise occasion.

MR. AND MRS. JOHN G. DEATON . . . on their silver wedding anniversary, April 20, 1971.
(Ann Riley Photo)

MISS SHERRY DAWN ROGERS

Miss Sherry Rogers Betrothed To S. J. Watson Jr.

Mrs. Frank Baldree, 906 Santa Barbara Dr., Sanford, is announcing the engagement and approaching marriage of her daughter, Miss Sherry Dawn Rogers to Sam Joe Watson Jr., son of Mr. and Mrs. S. J. Watson Sr., Route 1, Sanford.

Daughter of the late John Rogers of Clay, W. Va., the bride-elect is the granddaughter of Mrs. Dola Butcher of Sanford.

Miss Rogers was born in Clay and attended local schools. She will graduate this June from Seminole High School where she is a member of Future Teachers, DCT and DE and was chairman of the Ethics Committee of Student Council. Miss Rogers is also employed at Bill Baker Volkswagen.

Mr. Watson was born in Sanford and also attended local schools. He is a gradoate of Seminole High School where he was a member of Future Farmers of America and he also played on the football team. He is currently employed at Greenhut Construction Company.

Final wedding plans will be announced at a later date.

Marilyn's Merrily-Go-Round

By MARILYN GORDON

Merrily I have gone around and around and around this week. I attended the Citrus Council Girl Scouts Annual Meeting at Ormond Beach. About 250 adult girl scouts were present. Seminole County of course was well represented with Anita McGinnis, Carolyn Hughes, Mary Pyle, Marilyn Kersey, Doris McCormick, Irene Emery, Majel Parker, Kim Martin, Janice Zickafoose and Jeanne Tauscher.

• • •

This has been my week for presents. While covering a flower showing for the Seminole County Garden Club, Mildred Holmes presented me with the most beautiful orchid plant my two eyes have ever floated upon. It is sitting in water now. I am to plant it when the bloom dies Everyone wish me luck. I am known for a black thumb.

• • •

If I could pass for age 62 I think I would move to that exciting new apartment complex for senior citizens. While investigating the arts and crafts program I met a very active, very charming young woman in her eighties, Dorothea Leffler.

In between her very busy schedule she showed me some unusual aprons she makes. The pattern came from Pennsylvania. Wear your apron outside and when the sun gets too hot, you just button it up and it becomes a pretty sunbonnet. Mine is a blue print.

• • •

Anthony and Joan Figueroa had a few couples in to celebrate their anniversary. Actually, it was a double celebration because the Figueroas now have a magnificent new family room. The carpenter dusted off the last board minutes before the celebration.

• • •

Fashion for art's sake was the word this week as 260 women gathered at the Longford Hotel for a luncheon and fashion show to benefit the Maitland Art Center. It was one of the most exciting events ever to hit this area.

I hereby give them the award for having the most fashionable and most art conscious women in the country. Everywhere there was a profusion of color.

Lenore Weintz wore a very chic white double knit dress with a black band bordering the bottom and a matching white scarf draped oh so dramatically around the neckline.

Kay Mitchum, bandbox perfect wore a green linen sleeveless polka dot dress with a gold chain around her so slim waist.

Lucky, lucky Mrs. Walter Gilmore won a painting called "My Ecological Hangup" by Ann Ochs. Her feet were not even touching ground.

I wonder who the anonymous donor was that gave the out-of-this-world orchids gracing each table?

• • •

Speaking of ecology, the Girl Scouts of Sunburst Neighborhood (168 strong) are cleaning and landscaping one of Casselberry's streets. With girls like this the future of our country will be in good hands.

Oh yes, if you hear hoofbeats galloping down your street, that will be Cathy Casselberry on her new horse. Some daughters can talk their fathers into anything. Cathy told me she plans to wait on him hand and foot for a year. Other fathers beware!

Society Photo Coverage

Requests For Society photo coverage should be made at least a week in advance. Engagement and bridal forms are available at The Herald office, with deadlines established.

The names of area correspondents are listed daily on the Editorial Page.

Doris Williams
Society Editor

We'll completely re-build those comfortable, worn shoes for ½ or less than the cost of new shoes.
SUPER SHOE REPAIR
Sanford Plaza 322-8520
SCISSORS - PINKERS SHARPENED
-Luggage-Handbag Repairs-
-KEYS MADE-

trissi

a happy fashion for mom.
So smart, she'll wear it from daytime to dream time. Made of 100% Encron polyester by American Enkax. It's machine washable with the exclusive "Trissine" finish. Choose from a variety of multi-colored blouses to coordinate with beautiful pants in solids . . . .
Ro Jay
322-3524
228 E. FIRST ST.
BankAmericard
Master Charge

FUR STORAGE TIME

$5.00 Minimum Per Fur Includes $100 Insurance
Special $500 policy only $10
FREE GLAZING of all Furs
Minor repairs. No charge
Instant Removal
Alterations • Remodeling
Free Pick-up and Delivery
CLEANING "THE FURRIER WAY"
PHILIPS CLEANERS
LAUNDRY & FUR STORAGE
STORE YOUR FURS Keep 'em Safe—Keep 'em Close in Seminole County's Only Cold Storage Vault
PH. 322-3315 319 W. 13th SANFORD

—The Child's World of the Future—
PLAYCARE
PLAYCARE AT CASSELBERRY
390 PINEY RIDGE ROAD
Open Mon. thru Fri. 7 a.m.-6 p.m.
• Kindergarten • Pre-Kindergarten
• Year Round Nursery Care
• After School Care
SPECIAL SUMMER PROGRAM
Snacks & Well Balanced Hot Lunches
Served Daily
REGISTRATION NOW IN PROGRESS
Call 834-1114

THIS WEEK ONLY

CARPET CLEANED
$14.95 REG. $19.95
any living room and hall
(Regardless of Room Size)
ANY LIVING ROOM (or dining area) DINING ROOM and HALL CLEANED (Regardless of Size) $24.95 REG. $29.95
Now . . . Advanced techniques and chemical developments make possible superior results right in your home — and at a price you can afford. Now you can have your carpets cleaned professionally as often as you like. . . . . .
CALL NOW FOR APPOINTMENT 645-0717 Not Delighted? Don't Pay!
. . . FURNITURE CLEANING . . .
Any Sofa & Chair $18.95
Sofa & 2 Chairs $24.95
Dry Clean — Use Immediately
MASTER DYE SERVICE
Specializing In Cleaning and Redying of Wall To Wall Carpet
Wool-Cotton-Nylon-501-Rayon
4 Generations of Experience . . . Since 1897
Guarantee Carpet Cleaning Co.
3090 Aloma Ave. Winter Park
"WARRANTY"...Our expert crews will clean your carpeting BETTER than you have ever seen before; or your money is returned IN FULL. Upholstered furniture, area and oriental carpets included in this pledge.

Dear Abby:

By Abigail Van Buren

DEAR ABBY: I recently met a very attractive man I would like very much to see more often. He lives in Manhattan and I live about 60 miles out in Long Island. He doesn't own a car, but I do. He has told me he would like to date me more often, but he can't see himself taking the Long Island Railroad back to Manhattan in the wee hours of the morning after seeing me home. This I can understand.

He suggested that we enjoy the evening together in Manhattan, where he will provide suitable overnight lodging for me, and the next day he will take me home. I am 25 and he is 28. I am interested in your ideas on how this situation could be improved.

ANXIOUS

DEAR ANXIOUS: If you live on Long Island and work on Long Island, you're a dead Long Island duck unless you get a job in Manhattan and live there!

DEAR ABBY: Several years ago my husband had an affair with another woman. It lasted about a year. I found out about it and forgave him on the promise that he would be faithful to me from that day on.

Things have been going smoothly since then and I'm sure he is keeping his promise, but I am going out of my mind trying to figure out who the woman was. I keep thinking it was this one and that one, but I have no way of really KNOWING. I have begged my husband to tell me who she was. I even promised I would never say a word to her. My curiosity is killing me. My husband says he will not tell me so I should stop asking him. Don't you think he should tell me?

STILL GUESSING

DEAR GUESSING: No! And if you are wise, you'll let sleeping dogs lie. (And quit guessing. There's only one thing that could be worse than guessing wrong. And that's guessing right!)

DEAR ABBY: I am planning my wedding, or perhaps I should say my mother is planning it. It started out to be a small church wedding, but by the time my parents included all their friends and my father's business associates, it grew and grew and really got out of hand.

My biggest problem is whom I shall have for my bridesmaids. I have no sisters, but I have several cousins my age as well as some very close girl friends. My mother says I absolutely must have my fiance's two sisters. I like them, but I hardly know them, as they live in another city, and my fiance assures me that they wouldn't feel hurt if they weren't asked. He says it's my wedding and I should do as I please. I would like your opinion.

BLUE BRIDE

DEAR BRIDE: I can think of no occasion which should bring joy, but instead creates more hard feeling, than a wedding! I agree. It's your wedding and you should be allowed to do as you please. If parents would let their marrying children plan their own weddings, they would cost less and mean more.

DEAR ABBY: I noted in your column the pros and cons of going braless. A few weeks ago I saw a small item in the newspaper, which may help to settle the matter. It read as follows: If a woman is not certain whether or not she should go braless, she should place a pencil under her bosom. If the pencil stays there she should wear a bra.

I would sign my name but my wife still has my pencil.

SEATTLE READER

What's your problem? You will feel better if you get it off your chest. Write to ABBY, Box 69700, Los Angeles, Cal. 90069. For a personal reply enclose stamped, addressed envelope.

For Abby's booklet, "How to Have a Lovely Wedding," send $1 to Abby, Box 69700, Los Angeles, Cal. 90069.

Jacoby On Bridge

Jacoby and Son

The monthly bulletin of the International Bridge Press Association gives some interesting hands prepared by Swedish expert Jan Wohlin. The point of today's hand is care at trick one. If South is careless and wins the first diamond, good defense will defeat four spades.

NORTH 27
♠ 10 7 6 4 2
♥ A J 6
♦ 10 5
♣ J 8 3

WEST
♠ Q 8 3
♥ K 10 5
♦ Q J 9 2
♣ 10 7 6

EAST
♠ Void
♥ 9 8 7 2
♦ K 8 6 4 3
♣ A 9 5 4

SOUTH (D)
♠ A K J 9 5
♥ Q 4 3
♦ A 7
♣ K Q 2

Both vulnerable

West	North	East	South
			1♠
Pass	2♠	Pass	4♠
Pass	Pass	Pass	

Opening lead—♦ Q

If South ducks that first diamond he is going to win the rubber. West's best continuation is a second diamond. South wins this and plays his ace of spades. East shows out and South must find a way to avoid the loss of a heart trick. He has already lost a diamond and nothing can be done about either the ace of clubs or the queen of trumps.

His next play should be the king of clubs. He continues clubs until East wins. East can't afford to lead a diamond. That will give South a ruff and discard. If he leads back a heart South must play low from his hand. If he leads back a club South just wins.

In either of these last instances, South cashes his king of trumps, plays any club that are still left and throws West in with the queen of trumps.

West must now lead from the king of hearts or give South a ruff and discard. If South makes the mistake of grabbing the first diamond East will be able to gain the lead twice. Each time he gets in he must lead a heart and the second heart lead will insure a heart trick for the defense.

Worry Clinic

By Dr. Crane

By GEORGE W. CRANE
Ph. D., M. D.

CASE Q-538: Ward Quaal is a famous radio-TV executive in Chicago.

He is also co-author of a popular college textbook on "Broadcast Management."

"Dr. Crane," he said, "from your experience on both radio, TV and newspapers, what do you think of these three media?"

Back in 1936, I had a daily radio show on WGN and the It later went over to CBS.

And it consisted of the "soap opera" type, except each daily instalment was a complete episode.

We dealt with the same problems as in this daily newspaper column.

Then later for five years I delivered a 15-minute daily radio talk on popular cases in the field of psychology.

These ran on WGN and 128 other large radio stations, such as KDKA, WOR, etc., in a 15-minute time slot.

And I also was moderator of a TV show for many months.

Both of these media are superb ways to entertain, as well as inform our fellow Americans, but newspapers usually rate tops in the latter category.

So here is my analysis of these three major cimmunications media:

(1) Television, combining ear and eye appeal, plus rapid visible action, requires less intelligence on the part of the viewer.

Other things being equal, it thus can beat radio and newspapers as a sheer entertainment and relaxing medium. And it wins more of the children.

(2) Radio demands a higher IQ in its audience and obviously lacks the visible action for sports broadcasting or seminude theatricals.

But Radio could run TV a much closer race if it would strike at the basic human interests in its programs.

For example, when I have offered dramatic short talks on "How to Win a Boy Friend," or "How to Avoid Sexual Assault" or have asked parents what they would say when Junior suddenly inquires, "Mommy, where did I come from?" the listeners stop short and listen.

But radio has failed to increase these basic human interest appeals or adequately use the dramatic "Case Method."

So radio is now regarded as largely a medium for disc jockey entertainment where a record is played for a couple of minutes and the listeners don't even get to build up to a proper emotional peak, before a different record starts blaring.

Radio, however, could easily beat TV during the daytime hours when busy housewives haven't time to sit quietly before their tv set.

(3) Newspapers have an intrinsic advantage in appealing to the eye.

For 65% of our knowledge comes into our brains via vision.

TV also partakes of some of this natural advantage, but its exposures are brief and cannot be mulled over leisurely or reread, like interesting newspaper stories.

But newspapers, though potentially the basic educational medium of America, are largely ignoring grammar school children!

Their comic pages are slanted toward adults, even in humor and simple "puns," for kiddies don't comprehend adult wit.

Some editors have frankly admitted they have lost the kiddies to TV!

So they aren't interested in tempting children to use the comic page as a daily "reading laboratory," to supplement the school teacher's stress on this vital subject.

Send for my booklet on "The New Psychology of Advertising and Selling" enclosing a long stamped, returned envelope, plus 20¢, and apply it to these 3 media.

(Always write to Dr. Crane in care of this newspaper, enclosing a long stamped, addressed envelope and 20¢ to cover typing and printing costs when you send for one of his booklets.)

Lake George, in New York's scenic Adirondacks, is 32 miles long.

SIDE GLANCES

By Galbraith

"The problem as I see it, is how to advertise our product in nonmaterialistic terms!"

Horoscope Forecast

WEDNESDAY April 28, 1971

GENERAL TENDENCIES— In the midst of many surface problems, there is a definite forward movement which will enable you to gain your ends. Plan in detail and ignore the small annoyances. Focus your energies and your activities on going after longtime desires steadily.

AIRES (Mar. 21 to Apr. 19) —You are able to get the support you need for important projects from good friends who have the means. Then get busy at those tasks ahead of you and complete them quickly. Don't argue with mate.

TAURUS (Apr. 20 to May 20) — Contact individuals who will help you make your property more comfortable and valuable. See how to add to present income appreciably in an ethical fashion. Do not take any risks that could be dangerous.

GEMINI (May 21 to June 21) —If you talk over some problem with a person who thinks differently from you, you find you can solve it quickly. Kin will help you with some work that is most boring for you. Get it out of the way quickly.

MOON CHILDREN (June 22 to July 21)—If you waste too much time just worrying about a problem, you accomplish very little, so toss it aside for now and tomorrow the right solution comes to you. Handle that big deal cleverly. An expert is very helpful.

LEO (July 22 to Aug. 21)— Talk over that new project with a friend and then see about getting the financial backing you need for it. Forget social life in p.m., since little or nothing would come of it. Get a good night's rest.

VIRGO (Aug. 22 to Sept. 22) Study that public problem well before you try to handle it. Show you are not a superficial person. Others are depending on you to get some work done; do it without fail and do it well.

LIBRA (Sept. 23 to Oct. 22) —You have inspired ideas how to put new life into old projects that will make them successful instead of discouraging failures. Information from one overseas can be helpful. Work at a measured pace.

SCORPIO (Oct. 23 to Nov. 21)—Plans must be well worked out if you want to handle your responsibilities satisfactorily today. Don't rely on advisors since they are busy. Use your best judgment and all is fine.

SAGITTARIUS (Nov. 22 to Dec. 21)—Pay attention to the ideas of an associate and do not look for bigwigs to do more for you than you have a right to expect. Get away from that argument brewing between two talkative people. Keep out of trouble.

CAPRICORN (Dec. 22 to Jan. 20)—Ideal day to attend to work that only you can handle properly and do so in an clever and ingenious way. Expressing some particular talent you have is also good. Derive much pleasure or profit, or both from this.

AQUARIUS (Jan. 21 to Feb. 19)—A romantic interest has some rather strange ideas today, so smile them away and do not break up the relationship. Tomorrow they will be forgotten. Get out and buy that new wardrobe you want.

PISCES (Feb. 20 to Mar. 20) —You had better cooperate with what family has in mind or you can certainly be the loser, as well as they. Ridding yourself of the cause of tensions at home is wise. Show that you have a cheerful attitude.

IF YOUR CHILD IS BORN TODAY . . . he or she will be one of those rather delicate young people who requires more rest and better food than other children in order to build up the little body and strengthen the will. Be careful in the disciplining of this child—discipline should be diplomatic so as not to irritate the nerves. The fields of writing, selling, the law or medicine are fine here. Plan now for a good education, if your income is rather meager. Not too strenuous sports.

"The Stars impel, they do not compel." What you make of your life is largely up to YOU!

Carroll Righter's Individual Forecast for your sign for May is now ready. For your copy send your birthday and $1 to Carroll Righter Forecast (The Sanford Herald), Box 629, Hollywood, Calif. 90028.

For diet-watchers: serve them a desert of baked custard made with skim milk; garnish with fresh fruit.

BEATLE BAILEY

LANCELOT

BLONDE

FRECKLES AND FRIENDS

WINTHROP

ALLEY OOP

CAPTAIN EASY

THE WILLETS

THE PHANTOM

OUR BOARDING HOUSE

OUT OUR WAY

PRICILLA'S POP

SHORT RIBS

BUGS BUNNY

EEK AND MEEK

Highlights

TV Time Previews

7:30-9 — NBC — HALLMARK THEATER:" A STORM IN SUMMER" — (Rerun). This is the absorbing production that won last year's Emmy Award as the outstanding dramatic program, and a second Emmy to Peter Ustinov for his outstanding performance. It is a compelling story of a young black boy (N'Gai Dixon), who is brought from Harlem to an upstate New York village for the summer and is placed in the home of a Jewish widow who owns the local delicatessen. It is a drama of human relations, the young versus old, black and white, black and Jewish, and finally the social buffer both encounter against the affluent.

7:30-8 — CBS BEVERLY HILLBILLIES — (Rerun). This is the final installment three-parter featuring Phil Silvers who continues his hilarious performance as a Washington con artist who sells the White House and just about every other major edifice to the Clampetts. Ordinarily, a can sag, but not with Silvers around. Even if you missed the first two parts, this finale is funny on its own.

8:30-9:30 — CBS — HEE HAW — (Rerun). Tonight's guests are blind musical great Ray Charles, who plays piano and "Sings Don't Know Me" and "Together Again" (with Buck Owens), and Lynda K. Lance, who offers her recent hit, "The World I Used to Know."

8:30-10 — ABC — MOVIE OF THE WEEK — "How Awful About Allan" — (Rerun). Three fine actors, Tony Perkins, Julie Harris and Joan Hackett give truly skillful performances in this bizarre story. Perkins psychs himself into blindness after a fire in his home kills his father and disfigures his sister. He believes he's responsible for the blaze. The chiller gets momentum when Allan (Perkins) returns home after eight months in a state hospital and encounters strange voices, mysterious accidents and torturous hallucinations. Miss Harris plays the sister and Miss Hackett is the girl friend.

9-11 — NBC — TUESDAY NIGHT MOVIE — "A Man Called Gannon" — (Rerun). At one time there was talk that a series would spin off this movie, which stars Tony Franciosa and Michael Sarrazin. Tony plays a drifter and Sarrazin a runaway who join up and sign on as ranchhands, then split to take sides in a saddle-grazing dispute between their woman boss (Judi West) and other local ranchers. It's okay filmfare, especially for Western fans.

9:30-10 — CBS — ALL IN THE FAMILY — (Rerun). Archie (Carroll O'Connor) takes to driving a cab for extra money. He's involved in an accident and cries, "Whiplash!" He also decides that the best way to get a big cash award is to hire a Jewish lawyer.

10-11 — ABC — MARCUS WELBY — (Rerun). John Considine, son of the well-known Hearst columnist Bob Considine, guest stars in this episode. Ashamed of the fact that he's an epileptic, Considine hides the fact from people, and consequently endangers not only his life, but also relationships of those close to him. Doctors Welby and Kiley apply psychological as well as medical assistance.

★ ★ ★ ★

Television Tonite

TUESDAY
EVENING

Time	Channel	Program
6:00	2 6 9	News
6:30	9	Around the World
7:00	2	I Love Lucy
	6	Death Valley Days
	9	Dragnet
7:30	2	Hall of Fame
	6	Beverly Hillbillies
	9	Mod Squad
8:00	6	Green Acres
8:30	6	Hee Haw
	9	Movies
9:00	6	Movies
9:30	6	All in the Family
10:00	6	Special
	9	Marcus Welby, M.D.
11:00	2 6 9	News
11:30	2	Johnny Carson
	6	Merv Griffin
	9	Movies

WEDNESDAY
MORNING

Time	Channel	Program
6:15	2	TV Classroom
	6	Sunshine Almanac
6:30	6	Sunrise Semester
6:45	2	Sunshine Almanac
	9	Florida Agri-World
7:00	2	Today
	6	News
	9	Bozo's Big Top
8:00	6	Captain Kangaroo
	9	Mike Douglas Show
9:00	2	Steve Allen
	6	Romper Room
	9	Movie
9:30	6	Lucy Show
10:00	2	Dinah's Place
	6	Virginia Graham
10:30	2	Concentration
	6	Beverly Hillbillies
10:50	9	Lucille Rivers
11:00	2	Sale of the Century
	6	Family Affair
	9	Bewitched
11:30	2	Hollywood Squares
	6	Love of Life
	9	That Girl

AFTERNOON

Time	Channel	Program
12:00	2	Jeopardy
	6	Where the Heart Is
	9	News
12:30	2	Newscope
	6	Search for Tomorrow
	9	A World Apart
1:00	2	Somerset
	6	What's My Line?
	9	All My Children
1:30	2	Memory Game
	6	As The World Turns
	9	Let's Make A Deal
2:00	2	Days of Our Lives
	6	Love Is A Many Splendored Thing
	9	Newlywed Game
2:30	2	The Doctors
	6	The Guiding Light
	9	The Dating Game
3:00	2	Another World
	6	Secret Storm
	9	General Hospital
3:30	2	Bright Promise
	6	Edge of Night
	9	One Life To Live
4:00	2	To Tell The Truth
	6	Gomer Pyle
	9	Password
4:30	2	Star Trek
	6	Perry Mason
	9	Daniel Boone
5:30	2	News
	6	Truth or Consequences
	9	News

CARNIVAL

By Dick Turner

"Maybe it would be smart to just tell Mom a straight story this time, and confuse her!"

Let's Dance!

Answer to Previous Puzzle

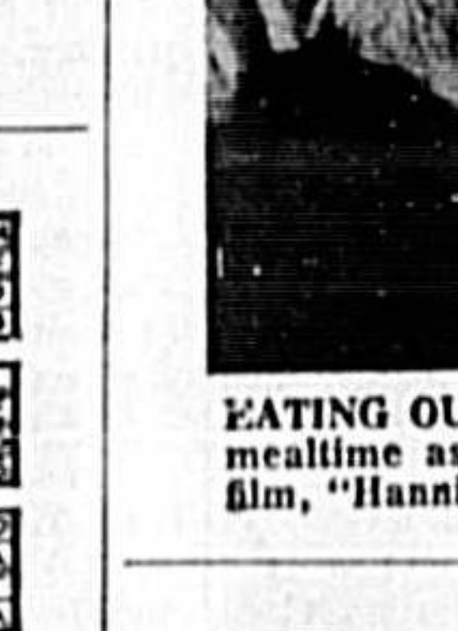

ACROSS
1 Informal dance (coll.)
4 Irish ——
7 Sprightly dance
11 Ireland
13 Mouthlike parts
14 Feminine name
15 Before (comb. form)
16 Low island
17 Brazilian holly
18 Produce a new copy
20 Subsequently
21 Near East vehicle
24 Bitter vetch
25 Gliding dance
29 Festive
31 Poetic narrative
32 Cuban dance
36 Modern dance
38 Algerian seaport
39 Large stout cord
40 South American dance
41 High card
44 One who gets up
46 Fast dance for couples
48 17th-century dance
53 Operatic solo
54 Public vehicle (coll.)
56 Concerning (2 words)
57 Indifferent
58 Lifetime
59 City in Italy
60 Diminutive suffix
61 Armed conflict
62 Far (comb. form)

DOWN
1 Listen to
2 French river
3 English statesman
4 Extra playing card
5 Anger
6 Merry
7 Incarnation of Vishnu
8 Related on mother's side
9 Come in
10 Malicious glances
12 Napoleonic marshal
19 La ——, Bolivia
20 Singing syllables
22 Desert plants
23 Ali ——
25 Woven fabric
26 Away (comb. form)
27 —— Angeles, California
28 Russian ruler
30 Wild ox of Celebes
32 Pueblo Indian
33 Sea eagle
34 Totter
35 Up (comb. form)
37 Ibsen heroine
40 Three times (comb. form)
41 Swiftly
42 French painter
43 "Waste Land" author
45 Glowing piece of coal
47 Nonheading cabbage
49 Clamp
50 Distinct part
51 Gaelic
52 Wild duck
54 Raven sound
55 Turkish dignitary

(Newspaper Enterprise Assn)

EATING OUT OF HER HAND, like her movie audiences, a blase kid gets some mealtime assistance from Raquel Welch. The actress is in Spain shooting a new film, "Hannie Calder," a gun-toting epic of the old West.

Quiz For TV Fans

By CYNTHIA LOWRY

NEW YORK (AP) — Almost anybody can discuss this past season's shows, but a real television fan, like a baseball addict, knows something about the history of his hobby.

Herewith, then, is a TV fan's quiz.

1. Who were Shirley Dinsdale and Judy Splinters?
2. Who were the original four panelists on "What's My Line?"
3. Who played Lt. Tragg in the "Perry Mason" series?
4. Name the actress, later star of a series, who was George and Gracie's neighbor in "The Burns and Allen Show."
5. Who played Danny Thomas' wife in the original "Make Room for Daddy?"
6. Snooky Lanson was: (a) host of a kiddie show, (b) a character in "The Hustler," (c) a singer on "Your Hit Parade."
7. Name the first hit doctor series and the star of the show.
8. What actor, in a supporting role in a comedy series, has accumulated the largest number of Emmy awards?
9. What costar of the first tongue-in-cheek Western moved into motion pictures and became a top box office star?
10. Identify Steve Allen's three original "Mad Men" in his NBC variety hour.

Answers:

1. Shirley, a ventriloquist, and Judy, her dummy, were the winners of the first 1949 Emmy for "most outstanding television personality."
2. Arlene Francis, Bennett Cerf, Dorothy Kilgallen and Hal Block.
3. The late Ray Collins.
4. The late Bea Benadaret, who later starred in "Petticoat Junction."
5. Jean Hagen, who also served once as the mother of a family that owned Lassie.
6. Lanson was a singer on the "Hit Parade," along with Dorothy Collins, Russell Arms and Gisele MacKenzie.
7. "Medic," starring Richard Boone as Dr. Konrad Styner.
8. Art Carney of Jackie Gleason's "The Honeymooners," with five.
9. James Garner, who with Jack Kelley played the "Maverick" brothers.
10. Tom Poston, Don Knotts and Louis Nye. Bill Dana was a writer who made an occasional appearance.

Total possible correct answers: 17. Score one point for every correct answer.

A total score of 10 is excellent and better than that is marvelous.

Polly's Pointers

By Polly Cramer

DEAR POLLY — Ida wanted to know how to fix frayed buttonholes. I put small pieces of iron-clad tape as patches on the undersides of such buttonholes and then carefully cut the new hole with a razor blade. I buttonhole stitch around both the old buttonhole and the new one in the patch. If the hole should still be too large to stay buttoned tightly close one end of the hole with a couple of small whipstitches on the underside. — BETTY JO

DEAR POLLY — Ida could zigzag stitch her frayed buttonholes together and then make a new buttonhole over this. I find them very serviceable. — ARLENE

DEAR POLLY — I would like to warn the other girls against making the same mistake I made when making machine buttonholes in a shirtwaist dress I was making out of expensive material. Very carelessly, I neglected to check the bobbin thread and the inevitable happened. Right in the middle of a front buttonhole the bobbin thread ran out and that one buttonhole is a grand mess after all the ripping and resewing I had to do. This spoils the front of what is otherwise a beautiful garment. Sadder but wiser. — VIOLET

DEAR POLLY — We use a lot of canned goods and it is very hard to be sure about using the older cans first as we are told to do. With limited space it is a problem to know how to sort them so the freshest things are not opened first but I have found the simplest way is to turn those cans already on the shelf upside down and then put the new ones in right side up. At a glance I can put my fingers on the ones that have been there longest. — MRS. F. M.

Polly's Problem

DEAR POLLY — Your book and the column are like second Bibles to me as they make it so much easier to do so many things. I have a drastic problem in that I used all-purpose milky white glue to hold badges while I stitched them on my husband's military uniforms. This worked great but now I have to change them and am afraid of the results. Can anyone tell me how I can safely loosen this glue? — MRS. G. E. Z.

You will receive a dollar if Polly uses your favorite homemaking idea. Pet Peeve, Polly's Problem or solution to a problem. Write Polly in care of The Sanford Herald.

Firemen's Auxiliary Has Meet

By ELLA MAY FRAZER

DELTONA — On March 24 the women's auxiliary of the Deltona Volunteer Fire Department met in the social room of the fire station on E. Lombardy St.

Six new members attended, namely, Mrs. Naomi Kuhn, Mrs. Charlotte Wage, Miss Elizabeth Magee, Mrs. Lillian (Michael) Flynn, and Miss Katherine Offerman. There are now 46 members.

Mrs. Edna Payne was thanked for making the drapes for the social room. The by-laws were read and explained.

Next meeting to be held April 28 in same place. A kitchen shower is featured, to get utensils for use when there are parties.

SUN TRAVEL AGENCY
PH. 323-4650
2017 S. FRENCH AVE.
SANFORD

SEMINOLE Cinema
A house of strange girls and even stranger evils.
The HOUSE THAT SCREAMED
GP
Management Does Not Recommend for Children
2:00 4:05 6:05 8:00 10:00 COLOR
OPEN 1:30
$1.00 Till 2:30 Mon. thru Sat.

Floyd Enterprises Theatres
SANFORD'S PLAZA ROCKING CHAIR
RT. 17 & 92
THE 2 BIGGEST BONDS OF ALL

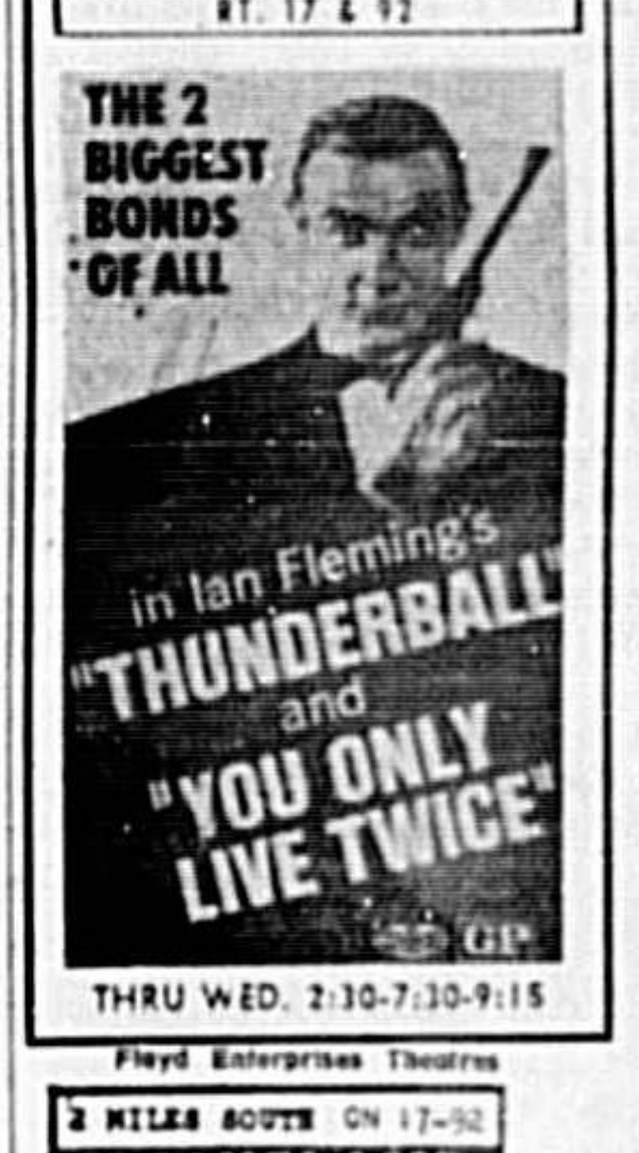

in Ian Fleming's "THUNDERBALL" and "YOU ONLY LIVE TWICE"
GP
THRU WED. 2:30-7:30-9:15

Floyd Enterprises Theatres
2 MILES SOUTH ON 17-92
MOVIELAND Drive-In Theatre
THRU WED. 8:00-11:30
R
"DIARY OF A MAD HOUSEWIFE"
Technicolor
—9:45—
"2 MULES FOR SISTER SARA"
Color

Cool prices FOR HOT DAYS
AIR CONDITIONED
$5 a day
$35 a week
PLUS 10¢ A MILE
INCLUDES... GAS
ALL SERVICE • INSURANCE
NO CHARGE FOR RENT IT HERE LEAVE IT THERE PRIVILEGES IN ALL KING CITIES
KING
SANFORD
Sanford-Dekle's Gulf Service
2518 French Avenue
(U.S. 17-92) 322-4924
Sanford Municipal Airport
322-0361



A word of caution to the fishermen and boaters in this area. With the low water conditions you will have to be real careful if you get out of the channel. The water is so low in off-channel arteries, that a lot of boaters are getting bogged down in the mud.

The specks are still biting real good on live Missouri Minnows in Lake Jessup while drifting and fishing deep. The specks are still biting real good up in Soldier's Creek with live bait. The bass are also biting real good on the finger limper and live shiners.

The specks are bitting in Lake Monroe, especially along Highway 17-92, east of the I-4 bridge. The specks are mostly biting live Missouri Minows and you have to fish shallow while drifting. The specks were biting in the old river area late Monday evening on live bait, fishing close to the shore line.

We have noticed that a lot of cane pole fishermen will refuse to have their picture taken with a string of specks, especially in the Lake Monroe and Lake Jessup area. Could this be because of the cane pole licensing and that all fishermen under age 65 have to be licensed?

Alligator hunting might become legal again in Florida. More on this next week.

The bream have been biting in the brick yard slough on live worms and cut mussells with some chubs being caught. Be real careful in this area because of the low water conditions.

★ ★ ★ ★

VOLUSIA, BREVARD AND INDIAN RIVER COUNTIES

Sheepshead — Bridges, piers, beaches—Fiddler crabs, sandfleas
Bluefish — Jetties, inlets—Cut bait, shrimp
Spanish Mackerel — Inlets, Port Canaveral—Live shrimp, cut bait
Kingfish — Ponce Inlet—Live pinfish, mullet
Jacks — Sebastian Inlet—Plugs, lures, live bait
Pompano, Whiting — Beaches—Sandfleas, shrimp
Drum — Rock cuts, beaches—Cut shrimp
Weakfish — Ponce Inlet—Live shrimp, cut bait
Trout — Beaches, flats, bridges, rivers, causeways—Live shrimp, trout tout
Snook — Sebastian River bridge—Live shrimp, cut bait
WEATHER: Warm and clear.

TALLAHASSEE — The Game and Fresh Water Fish Commission is seeking to have the wilderness areas in certain south Florida counties closed to outdoor use during the duration of the drought period. The counties include Dade, Broward, Palm Beach, Monroe, Hendry and Collier.

The Commission, at a meeting in Jacksonville Beach on Friday, April 16, agreed to request Governor Reubin Askew to proclaim an emergency for these counties and to place a restriction on outdoor activity in the forest areas to help reduce the possibility of wild fires.

According to Commishion Director, Dr. O. E. Frye, a similar restriction has already been placed on outdoor activity in the Conservation Areas of the Everglades which are closed to vehicular traffic and public use, except for the canals, during the time of the high fire hazard.

Frye said, "The Commission recommends the use of fire as an effective wildlife management tool, however, the spring nesting season and extensive drought periods are not proper times for forest fires. A program of controlled burning is beneficial to wildlife and can also accomplish much in retarding the spread of wild fires."

"A controlled burn reduces dead vegetation and allows a new growth of annuals which produce seed and new plant life to be utilized by wildlife. When a controlled burn eliminates the dead brush and grasses it is much more difficult for a wild fire to get out of hand," Frye stated.

The best insurance against destructive fires during drought periods is a controlled fire during the previous winter season.

★ ★ ★ ★

SPAWNING AFFECTS FISHING

Spring fishing usually begins about the same time fish start spawning. Years ago it was generally thought wise to prohibit fishing during spawning season. Not anymore, for biologists have proven that, in most cases, fishing during spawning has little effet on fish populations. Therefore, seasons are now open for most favorite species.

In some cases spawning contributes to good fishing. But with other species, information from the fishing experts at Mercury outboards shows that spawning has little effect on angling success.

Bluegill are a favorite catch for spring anglers. Spawning begins early, usually by April and continues into July. This is often true where nests are damaged by floods or muddy water. Bluegills differ from other members of the sunfish family in that they incline to spawn in a colony. Anglers take advantage of this to fill their stringers. Look for bluegill colony nests near shore, in water one to three feet deep. Motor your boat slowly, fishing the edge with a slow-sinking fly or rubber ricket. When you take a bluegill, anchor the boat and continue fishing in the same place.

Largemouth bass don't stay on the spawning bed too long. After the eggs are laid, the male guards the net. Eggs hatch within a week, and the fry disperse within four days after hatching. When on the net the male will not range away for food, however, he will strike lures coming through his nesting area.

April and May are spawning months for muskie. They pick shallow water over a soft bottom. Eggs are scattered and no protection is given them. Water temperatures from 42 to 48 degrees bring about muskie runs. Spawning done, the fish return to dense weed beds. Look for them there wishing with noisy top-water lures, or shallow-running spoons.

Northern pike follow much the same spawning routine as do muskie. They do not protect the eggs or young, and best spring fishing is in heavy weed cover.

Hard, clean bottoms — gravel or sand — make spawning sites for walleye. Again, like pike and muskie, they give no protection to eggs or young. No definite spawning nests are built. Fish minnows over rocks and along sand propoffs.

White bass spawn in schools, running upstream until a suitable shoal is found, then depositing eggs and milt and deserting their progeny. Spinner, lead-nosed jigs are best lures. Fish fast, deep water.

★ ★ ★ ★

BOATING TIPS

When beaching a boat in an area where there are apt to be waves hitting the shore, the authorities recommend beaching the craft stern first to avoid water splashing over the transom.

★ ★ ★ ★

If a fishing line is twisted it can be remedied by simply dragging the line in the water behind a boat. The water flowing over the line will take the twist out of it.

★ ★ ★ ★

Balancing the weight in a boat is essential for safety and comfort. If the bow tends to plow through the water, the load is too far forward, and if the bow tends to be high, the load is probably too far aft.

Joe Baker Hurls No-Hitter

First Federal Stops Pinecrest Center 9

NATIONAL LEAGUE
First Federal 8— Pinecrest Center 2

Pinecrest Center lost it's first game when Joe Baker threw a no-hitter, striking out 16. Cleveland Kiner had a home run and a two-run double, Jeff Anderson had a double and single with three RBIs. Losing pitcher, Greg Latour.

Chase 17— Seminole Sporting Goods 11

Mike Wagner had a double and single with three RBIs for Chase. For Seminole Sporting Goods, Daryl Stewart had four RBIs. Winning pitcher, Brian Stenstrom; loser, Mike Wagner.

AMERICAN LEAGUE
United State Bank 11— Florida State Bank 8

Ron Mason was the winning pitcher striking out 11. He helped his own cause at the plate with a double and triple, John Meyers had a triple. For Florida State Bank, [illegible] Leach had a triple and double, Randy Weldon went two for four. Losing pitcher, Kevin Leach.

Sanford Atlantic National Bank 11—Seminole Peroleum 1

The game was called after five innings due to 10-run rule. John Litton had a home run for Sanford Atlantic, Mark Balton had a single. For Seminole Petroleum, Pat Johnson had a double and single, Brian Burgess had a single. Winning pitcher, Cary Scott; loser, Walter Steele.

CONTINENTAL LEAGUE
Jack Prosser Ford 13— United Trans. Union 3

The game was called after four innings when Jack Prosser Ford had a 10-run lead. Jack [illegible] singles in the game, two by Tyrone Hayes, one each by Chuck McMullon, Chuck Cowan, Scott Shaymaker and Jim Edmonds. For UTU, Kevin Sheppard and Kenith Bentley each had a single. Winning pitcher, Doug Nichalas; loser, Anthony McIntyre.

Sanford Lincoln Mercury 12— George's 10

Nicky Merge had a home run for Sanford Lincoln Mercury. For George's, Billy Griffith had two doubles. Winning pitcher, Tom Hollingsworth; losing pitcher, Norman Piatt.

JUNIOR LEAGUE
Elks 8—Civitan 5

Charles Getgan pitched a one-hitter for Elks giving up a hit to Jack Gardner. For Elks, Morty Foster, Steve Ferrell and [illegible] Donald Hunt each had a single. Losing pitcher, Mark Simcoe.

SENIOR LEAGUE
I.B.E.W. 6—Penney's 3

Steve Meeks had a home run for I.B.E.W., Wayne Russell, Jeff Anderson and Eddie Adams each had a single. For Penney's, Roy Templeton had a double and single, Danny Cannon a double, Wayne Watson a single. Winning pitcher, Eddie Adams; loser, Tally Franks.

MEN'S SOFTBALL
Monroe Inn 15— Spurlin Carpentry 8

Bob Hood went four for five for Lake Monroe Inn, Don Harvey was three for four. For Spurlin Carpentry, C. Newell went four for four, Roy Lisk three for four, one a home run, Rick Fordham two for three. Winning pitcher, John Lambert; loser, H. Willoughby.

Spurlin Carpentry 17— L. D. Plante 2

The game was called after six inning. Larry Helman went four for four with three triples, and a double, Roy Lisk three for four, with a home run. For L. D. Plante, [illegible] Caolo had a home run. Winning pitcher, Harold Helms; loser, Doug Atkinson.

Griffin Construction 14— B and D Roofing 3

Randrige had a home run for Griffin Construction, DePalma, Golldher, Bowes and Matt Stewart all had triples. For B and D Roofing, Currens went two for three, one a triple. Winning pitcher, Butch Cook; loser, Jack Simunek.

GAMES ON TAP
Tuesday, April 27

5:00—Rotary vs. Harcar, Pinehurst Field.
7:30—Sanford Police vs. Chase, Pinehurst Field.
7:30—Gordon Drug vs. Ralph Pillow Motors, Ft. Mellon Softball Field.
8:45—Wilson Maier vs. Motor Parts, Ft. Mellon Softball Field.

Wednesday, April 28

4:30—American Produce Exchange vs. United Trans. Union, Ft. Mellon Little League Field.
6:45—Jack Prosser Ford vs. George's, Ft. Mellon Little League Field.
4:30—Railroaders vs. Seminole Sporting Goods, Westside Field.
6:45—Chase vs. Pincrest Center, Westside Field.
4:30—Goodyear vs. Seminole Petroleum, Ft. Mellon Softball Field.
4:30—Sanford Atlantic Bank vs. United State Bank, Bay Avenue Field.
5:00—Moose vs. Kiwanis, Pinehurst Field.
7:30 — Penney's vs. Chase Pinehurst Field.
7:30—Griffin Construction vs. Spurlin Carpentry, Ft. Mellon Softball Field.
8:45—Monroe Inn vs. B and D Roofing, Ft. Mellon Softball Field.

Thursday, April 29

5:00—Elks vs. Rotary, Pinehurst Field.
7:30—I.B.E.W. vs. Sanford Police, Pinehurst Field.
7:30—Wilson Maier vs. McRoberts Tires, Ft. Mellon Softball Field.
8:45—Larson Construction vs. Motor Parts, Ft. Mellon Softball Field.



WINNIE DODGION (left) takes a throw at third base to force out Shannon Pauling during recent action in the women's softball league play. Winnie plays for Ralph Pillow Motors, while Shannon is a member of the Motor Parts team. In action tonight, Gordon's Drugs meets Ralph Pillow Motors at 7:30 p.m., while Wilson Maier takes on Motor Parts at 8:45 p.m. (Gary Taylor Photo)

Bob Gibson Knocked Out; Is Having Knee Trouble

By HERSCHEL NISSENSON

Bob Gibson is having trouble with his left knee and American League batters are having trouble with Vida Blue's left arm.

The ailing Gibson suffered his earliest knockout in four years Monday night. The New York Mets rocked him for 10 hits and seven runs in 3 2-3 innings and routed the St. Louis Cardinals 12-2.

Blue, a hard-throwing 21-year-old southpaw, tamed the world champion Baltimore Orioles on four hits—he had a no-hitter for five innings—and the Oakland A's made off with a 1-0 triumph on Reggie Jackson's RBI single in the sixth inning. Blue became the American League's first five-game winner.

In the only other National League encounter, Philadelphia nipped Houston 2-1 on an eighth-inning tie-breaking home run by Willie Montanez. Elsewhere in the AL, it was California 8, Cleveland 0; Detroit 8, Kansas City, 3, and Minnesota 7, Washington 2. Milwaukee at Boston was rained out.

The New York-St. Louis affair was billed as an early season mound classic between Gibson and Tom Seaver. But the Mets jumped on Gibby for two runs in the first inning, one in the third and four in the fourth. Ed Kranepool paced the 17-hit assault with four singles while Tommie Agee had a homer and a double.

Seaver, unbeaten in four decisions while the rest of the Mets' pitching staff has a combined 4-7 mark, breezed with a seven-hitter.

Gibson injured his left knee sliding into a base last season and has had it drained twice. But the Mets weren't about to write of the veteran fireballer, who's won 193 big league games, even though Ken Boyer, a St. Louis coach, said it was "the hardest I've ever seen him hit."

"The first hit I ever got in the majors was off Gibson in 1960," recalled Bob Aspromonte, "and I don't remember many after that. There's no doubt that he's the toughest pitcher I've ever faced."

Blue was in trouble twice against Baltimore. In the fourth, Frank Robinson reached third with one out on Sal Bando's throwing error on Paul Blair's grounder and Brooks Robinson fanned.

In the ninth, Merv Rettenmund and Frank Robinson singled with one down but Blair popped up and Brooks flied out.

Blue helped build the game's only run with a bunt single and Bert Campaneris dittoed when the Orioles let his bunt roll and it stayed fair. Blue was picked off second and Joe Rudi grounded out before Jackson nicked Pat Dobson for the decisive single.

A pair of walks and Deron Johnson's RBI single gave Philadelphia a first-inning run but Houston matched it in the third on Joe Morgan's triple and Jim Wynn's double. Montanez then gave Rick Wise his first 1971 win with his lead off homer in the eighth off Tom Griffin.

California's Rudy May stopped Cleveland on three hits as the Indians suffered their sixth straight loss. Jim Spencer's two-run homer highlighted a four-run uprising in the fifth and the Angels even managed to get two runners home on Ken Berry's long sacrifice fly in the eighth.

If Eastern Fleet Wins Derby; Would Be 8th For Calumet

By ED SCHUYLER JR.
Associated Press Sports Writer

LOUISVILLE, Ky. (AP) — If Eastern Fleet runs as well as he did when he finished second in the Wood Memorial, he can bring Calumet Farm its eighth Kentucky Derby victory Saturday.

"If he runs like he did in the Florida Derby and the Wood, he can win," trainer Reggie Cornell said Monday before sending Eastern Fleet and Calumet's other Derby horse, Bold and Able, out for gallops.

He also said he didn't expect another performance from Eastern Fleet like the one he turned in when he finished sixth in last Saturday's seven-furlong Stepping Stone Purse that was won by Bold and Able.

Cornell also said he felt Bold and Able has a chance to win. However, the Derby's 1¼ miles appear to be too much for the son of Bold Lad.

As for his opposition, of which there will be plenty, Cornell said he thought Jim French was the horse to beat, even though the Santa Anita Derby winner has twice finished behind Eastern Fleet with a third in the Florida Derby and a fourth in the Wood.

John Campo, who trains Jim French for Frank J. Caldwell, agreed that his horse is the one to beat.

Contacted in New York, Campo said Jim French would arrive at Churchill Downs from Belmont Park Wednesday and that he would like to see a field of 15 or less.

The biggest field was 22 in 1928 when Reigh Count won.

Two or three starters could come from today's one-mile Derby Trial, the final prep for the big race. Entered were Bopdavelle, On The Money, Prospect Hill, Vegas Vic, Martini Again, Rapid Tim, Fourulla and Jr's Arrowhead.

Pre-Derby activity was light at Churchill Downs Monday with none of the hopefuls working out and one more arriving.

Arthur A. Seeligson Jr.'s Unconscious, the California Derby winner and Santa Anita Derby runner-up who should draw strong support, arrived from California. Good backing also is expected for another entry, the George Poole trained pair of Wendell . Rosso's Impetuosity, the Blue Grass Stakes winner, and Pastorale Stable's Twist The Axe, the Arkansas Derby winner and second in the Blue Grass.

GREAT FOREIGN HOPE for the Kentucky Derby this year is Gaillard, Irish-bred 3-year-old of Britisher David Sandeman, right. Bill Boland, U.S. jockey turned trainer, aboard.

MAJOR LEAGUE standings

By THE ASSOCIATED PRESS

American League
East Division

	W.	L.	Pct.	G.B.
Baltimore	10	6	.625	—
Boston	10	6	.625	—
Wash.	10	8	.557	1
Detroit	8	9	.471	2½
New York	6	10	.375	4
Cleveland	5	1	.313	5
West Division				
Oakland	15	6	.714	—
California	10	9	.526	4
Minnesota	9	9	.500	4½
Kansas City	9	10	.474	5
Milwaukee	7	9	.438	5½
Chicago	6	12	.333	7½

Monday's Results
Milwaukee at Boston, rain
Minnesota 7, Washington 2
California 8, Cleveland 0
Detroit 8, Kansas City 3
Oakland 1, Baltimore 0
Only games scheduled

Tuesday's Games
Chicago (Bradley 2-0) at New York (Stottlemyre 1-0), night
Minnesota (Blyleven 2-2) at Washington (McLain 2-2), night
Baltimore (McNally 3-0) a Oakland (Segui 3-0), night
Cleveland (McDowell 0-3) at California (Messersmith 1-2), night
Detroit (Chance 0-2) at Kansas City (Del Canton 0-1), night
Milwaukee (Pattin 2-2) at Boston (Lee 0-1), night

Wednesday's Games
Baltimore at Oakland, night
Cleveland at California, night
Detroit at Kansas City, night
Minnesota at Washington, night
Chicago at New York, night
Milwaukee at Boston

National League
East Division

	W.	L.	Pct.	G.B.
Montreal	8	4	.667	—
St. Louis	12	8	.600	—
Pittsburgh	10	8	.556	1
New York	8	7	.533	1½
Chicago	7	11	.389	4
Phila.	6	10	.375	4
West Division				
San Fran.	14	5	.737	—
Los Angeles	11	9	.550	3½
Atlanta	9	8	.529	4
Houston	9	11	.450	5½
Cincinnati	5	11	.313	7½
San Diego	5	12	.294	8

Monday's Results
New York 12, St. Louis 2
Philadelphia 2, Houston 1
Only games scheduled

Tuesday's Games
Los Angeles (Osteen 3-2) at Pittsburgh (Ellis 2-2), night
Philadelphia (Bunning 1-2) at Houston (Dierker 2-0), night
San Francisco (Perry 3-1) at Atlanta (Reed 2-2), night
Montreal (Morton 2-2) at Chicago (Hands 1-3)
New York (Koosman 0-1) at St. Louis (Carlton 4-0), night

Wednesday's Games
Los Angeles at Pittsburgh, night
Montreal at Chicago
New York at St. Louis, night
San Francisco at Atlanta, night
San Diego at Cincinnati, night
Philadelphia at Houston, night

Use up to 1/3 of your home improvement loan-for debt consolidation! See US!
US B
UNITED STATE BANK of SEMINOLE, INC.
SANFORD PLAZA 323-1776



FSU'S GOLD TEAM of last Saturday night's intra-squad contest at Orlando's Tangerine Bowl featured two former Seminole County prep grid stars. Former Seminole High star Jay Stokes (53) looks like a sure bet to start next season as an offensive guard or tackle according to FSU Head Coach Larry B. Jones. Steve Bratton (57), former Oviedo High All-Stater, is nearly assured of making the fall to cut to see action on the Seminole's second team as a linebacker. (Larry Neely Photo)

County Boys Shine For FSU '11'

By LARRY NEELY
Herald Sports Writer

There were nearly 100 players in full dress on the gridiron last Saturday night for the Florida State University intra-squad [illegible] in the Tangerine Bowl, including over 40 freshmen. They came from as far north as Green Bay, Wis. and from as far west as Denver, Colo.

Of that near 100 three were of particular interest to Seminole Countians. Frank Whigham, former Seminole High great, was quarterbacking for the Garnet team while another former SHS star, Jay Stokes, joined Steve Bratton, former Oviedo High School great, on the ranks of the 26-19 victorious Gold Team.

Nearly every one of the FSU players got their uniform dirty and Stokes was no exception. Stokes weighs in at 220 pounds and shifted around between guard, tackle and center on the line to the pleasure of Seminole Head Coach Larry B. Jones.

Jones had nothing but good things to say about Stokes as he termed him "as pleasing as anybody on the team." Jones' opinion is shared by his teammates as well. Said Whigham of Stokes, "Jay has come on great. He is about as good as he wants to be."

Stokes will finish up at FSU next season after being on the red shirt squad for one year. Last year he was a starter towards the end of the season and his future is getting ever brighter. After Saturday night's game Jones said, "Right now I would say he will be starting in the fall."

Eyeing a starting position in the fall Stokes is going to make the appropriate preparations this summer. Stokes said that he is going to work with weights and will be running to get in the best possible physical condition for when the season open in the fall.

Bratton is looking hard to make the team this fall. He was red shirted this past season which gives him three more years of varsity eligibility at FSU and things are looking good.

In high school Bratton played both offense and defense and because he was the biggest and strongest man on the team saw action on the line. For his prep efforts Bratton was named to the All-State Class B team, an honor he well deserved.

Jones seemed more confident of Bratton's future than did the former Oviedo player. In a post game interview Jones said that the 200 pound gridder was definitely second team material and would have a definite chance to play in the fall.

Bratton has been molded to a defensive linebacker position which is more fitting for him than the line position he filled in high school, primarily because of his size.

Hampered by illness this spring Bratton also says he has a lot of work to do before fall football. His high school coaches were extremely complimentary of Bratton citing him not so often for his ability, but more for his desire. While in high school Bratton played a little of everything, but what ever he was playing he always gave it all he had.

Bratton will have some tough competition to beat out at FSU for a starting position next year and no one knows that better than Bratton himself.

Whigham is optimistic about Bratton and said after the game Saturday, "He'll play a lot of football. He has got a tough position and is doing a real fine job."

Looking at their team's future Jones, Bratton and Stokes were all non-committal. Stokes was quick to point out that there are no real stars on the team, just a "lot of good people." They do have a lot of good people and Stokes and Bratton are good examples.

SANFORD'S Frank Whigham is shown fading back to fire a pass during the Garnet and Gold football game Saturday night in the Tangerine Bowl. Whigham is battling Gary Huff and Fred Giesler for the number one signal-calling duties. (Gary Taylor Photo)

Oviedo LL First Half Closes Out

First half action in the Oviedo Little League came to a close last night with a pair of thrillers.

The Pirates scored nine times in the bottom of the fifth to take a 12-5 decision from the first half champions, the Orioles.

In the other game the Cardinals outlasted the Twins in a real slugfest, 18-17.

The Pirates jumped out to a 3-0 lead over the Orioles with two runs in the first and another in the second. Randy Homer's single helped in the two run first inning.

Scott Riddle opened the Orioles fourth inning with a double and the Birds went on to score four times and take a 4-3 lead. Mike Henson's single also aided the rally. A single by Riddle and then a single by Ken Meeks gave the Orioles a 5-3 lead going into the bottom of the fifth.

In that fifth frame the Pirates rapped out four hits including back to back triples by Ray Tyre and Randy Homer. Key singles came from Clayton Beasley and Glen Rambo. Four errors also helped the Pirate cause.

Don Massey went the distance to dump the Orioles and allowed only four hits. Two of those hits came off the bat of Riddle. But Massey got even with the Oriole star when he struck him out with the bases loaded in the top of the sixth for the final out.

Leading stickmen for the Pirates were Randy Homer and Ray Tyre both of whom got on base four times. Tyre was one for two and Home was two for three.

In the other game it was the Cardinals holding off a late charging Twins' team to pull out a 18-17 decision.

The Cardinals built a 9-2 lead after two innings and held a 18-11 lead after four innings only to see the Twins come roaring back with six runs in the top of the fifth to make things tight.

Although they outhit the Cardinals 11 to 5 the Twins could not muster enough runs to pull out the victory.

Five different players had two hits apiece for the Twins in the loss. Johnny Cobb, Mike Cox, Chuck Starrett, Johnny Snyder, and Mark Parsons all had two hits apiece in the defeat. Snyder, Starrett, and Elvis Gainey all scored three times for the Twins.

W. E. Yarborough had two hits in five trips to pace the Cardinal hitting. One of his hits came in the seven run second inning of the Cardinals.

Other key base hits were struck by Jeff Cheatham, Ricky Evans, and Ricky Lee.

Thus the first half season standings show the Orioles in with a 7-2 mark, the Cardinals and Pirates both 5-4 and the Twins 1-8.

The second half of the season starts on Monday, May 3.

Lloyd Smith Stars In Oviedo Rodeo

By HERKY CUSH
Herald Sports Staff

Lloyd Smith was the star of the show in the Country Quick Horse Show over the weekend in Oviedo but the youngsters in the event showed they might be offering some challenge in the future.

Smith took all four first places in the "Jack Benny Class" of the event and each time bested M. L. "Scottie" Scott of Oviedo in doing so.

For his efforts Smith received an engraved belt buckle as did the high point scorers in each division.

In the Beginners class Gwen Osborne parlayed a first, second, and third place finish to capture top honors and the engraved belt buckle. Her first place came in the most difficult pole bending event.

Offering plenty of competition for the overall point lead in the beginners class was Ricky Batchelor who took two seconds, a fourth and sixth place finish. Batchelor was the only beginner contestant to place in all four events.

Teresa Pridgen won jr. high point laurels with a first in the Texas roll back, second in the clover leaf and third in the pole bending.

Ted Bowser was the only other division winner to capture more than one first place. He won the pole bending and spear the ring events in the intermediate division. He placed third in the roll back and sixth in the clover leaf events.

Bobby Brear used three second place finishes to capture the engraved belt buckle from the senior division. Denise Williamson won the roll back and clover leaf but could not get enough points.

BEGINNERS ROLL BACK—(1) Will Lochte, (2) Gwen Osborne, (3) James Runn, (4) Ricky Batchelor, (5) Greg Thompson, (6) Dona Schulsenmeyer.
BEGINNERS CLOVER LEAF—(1) Lynn Yarborough, (2) Ricky Batchelor, (3) Will Lochte, (4) Gwen Osborne, (5) Dona Schulsemeyer, (6) Bill Schulsemeyer.
BEGINNERS SPEAR THE RING—(1) Greg Thompson, (2) Ricky Batchelor, (3) James Dunn, (4) Bill Schulsenmeyer, (5) Tina Batchelor, (6) Diane Schulsenmeyer.
BEGINNERS POLE BENDING—(1) Gwen Osborne, (2) Betty Jean Power, (3) James Dunn, (4) Bill Schulsenmeyer, (5) Larry Broddy, (6) Ricky Batchelor.
JUNIORS ROLL BACK—(1) Teresa Pridgen, (2) Dona Schulsenmeyer, (3) Lynn Yarborough, (4) Tod Bowser, (5) Becky Haynes, (6) Tina Batchelor.
JUNIORS CLOVER LEAF—(1) Dona Schulsenmeyer, (2) Teresa Pridgen, (3) Lynn Yarborough, (4) Becky Haynes, (5) Tod Bowser, (6) Robert Slonecker.
JUNIORS SPEAR THE RING—(1) Will Lochte, (2) Becky Haynes.
JUNIORS POLE BENDING—(1) Lynn Yarborough, (2) Will Lochte, (3) Teresa Pridgen, (4 Dona Schulsenmeyer, (5) Tod Bowser, (6) Bill Schulsenmeyer.
INTERMEDIATES ROLL BACK—(1) Debbie Pridgen, (2) Teresa Warren, (3) Ted Bowser, (4) Sharon Huffman, (5) Tim Loud, (6) Gwen Osborne.
INTERMEDIATES CLOVER LEAF—(1) Sharon Huffman, (2) Debbie Pridgen, (3) Tim Loud, (4) Cindy Cox, (5) Gwen Osborne, (6) Ted Bowser.
INTERMEDIATES SPEAR THE RING—(1) Ted Bowser, (2) Ricky Batchelor, (3) Sharon Huffman.
INTERMEDIATES POLE BENDING—(1) Ted Bowser, (2) Gwen Osborne, (3) Teresa Warren, (4) Ricky Batchelor, (5) Tim Loucks, (6) Rhonda Smith.
SENIORS ROLL BACK—(1) Denise Williamson, (2) Bobby Brear, (3) Betty McMullen.
SENIORS SPEAR THE RING—No winners.
SENIORS POLE BENDING—(1)Dennis Boss, (2) Bobby Brear.
JACK BENNY ROLL BACK—(1) Lloyd Smith, (2) M. L. Scott.
JACK BENNY CLOVER LEAF—(1) Lloyd Smith., (2) M. L. Scott.
JACK BENNY SPEAR THE RING—(1) Lloyd Smith, (2) M. L. Smith.
JACK BENNY POLE BENDING—(1) Lloyd Smith, (2) M. L. Scott, (3) Dottie Jones.

Lauderdale Swamped By Miami

By THE ASSOCIATED PRESS

Gordon Johnson pitched a strong five hitter Monday night as the Miami Orioles swept the Fort Lauderdale Yankees 9-1 in Florida State League play.

It was the fourth win in a row for the Orioles, and Johnson's second win without a loss for the Miami team.

In other FSL action, Cocoa downed Key West 8-0, Daytona Beach beat Winter Haven 9-5, St. Petersburg overcame Lakeland 9-4 and Tampa sneaked past Orlando 5-4.

The West Palm Beach game at Pompano Beach was postponed because of rain.

Mike Cosgrove struck out 16 Key West batters and pitched a one-hitter as the Astros defeated the Sun Caps.

Daytona Beach exploded for six runs in the ninth inning to overcome a two-run deficit and beat Winter Haven.

The Cardinals made 14 hits to parade past the Tigers. Rightfielder Tom Lambert collected four of the Cardinals' hits.

Rich Hooper's two-out double drove in pitcher Stan Kmet when Tampa defeated Orlando. It was Tampa's eighth win in the last nine games.

Ball Spies

NEW BEDFORD, Mass. (AP) — Some pros call them "golf ball spies" because they show up checking golf balls at such tournaments as the U.S. Open and PGA championships.

Researcher Edward Darrell is one of them. He submits answers to manufacturers requesting his services.

In the top 50 golf tournaments in which 7,863 competed for $6.2 million in 1970, more than half of the golfers took home $3.1 million using the Acushnet Company's Titleist ball.

JR-SR BOWLING Champs in the recent Annual Youth Tournament at Jet Lanes are (left to right) Vicki MacLeay and Janet Foster, back row (left to right) Ricky Payne and Scott Roche.

Major Bowl Awarded To Phoenix By NCAA

By HUBERT MIZELL
Associated Press Sports Writer

FORT LAUDERDALE, Fla. (AP)—College football's crowded post-season family gained a 12th member Monday as Phoenix, Ariz., was awarded a major bowl game.

Still unnamed, the event at Arizona State University's 51,-000-seat stadium will match the champion of the Western Athletic Conference with another collegiate power.

It was the first time since 1968 — when Atlanta's Peach Bowl was certified — that the National Collegiate Athletic Association had okayed another post-season game.

"There has been concern about the availability of enough good teams for all the bowls," said Wade Stinson, chairman of the NCAA extra events committee.

"This area of the great southwest has not been served by a bowl game, and we felt the expansion was in the best interest of the full NCAA membership."

Stinson is athletic director at Kansas University.

NCAA spokesman Charles Nienas said a contest would be held in the Phoenix area to select a name for the budding event.

"It's a boon for our league," said Wiles Hallock, commissioner of the Western Athletic Conference. "Our teams have been left out of bowls with fine records—even the champion."

The WAC includes Arizona State, the University of Texas at El Paso, Arizona, New Mexico, Colorado State, Wyoming, Brigham Young and Utah.

Arizona State defeated North Carolina in the Peach Bowl last winter.

UTEP will have an option, however, if the school is the WAC king and is also invited to play in El Paso's Sun Bowl. It appeared to be a concession to the Sun Bowl, which reportedly objected to establishment of the Phoenix game.

The old bowl games reapproved by the extra events committee include:

—Rose Bowl, Pasadena, Calif. Jan. 1, 1972.
—Orange Bowl, Miami, Jan. 1, 1972.
—Cotton Bowl, Dallas, Jan. 1, 1972.
—Sugar Bowl, New Orleans, Jan. 1, 1972.
—Gator Bowl, Jacksonville, Fla., Dec. 31, 1971.
—Liberty Bowl, Memphis, Tenn., Dec. 11, 1971.
Sun Bowl, El Paso, Tex., Dec. 18, 1971.
—Astro 0 Bluebonnett Bowl, Houston, Dec. 31, 1971.
—Peach Bowl, Atlanta, Dec. 30, 1971.
Pasadena Bowl Pasadena, Calif., Dec. 18, 1971.

The Tangerine Bowl at Orlando, Fla., received tentative approval from the NCAA body, pending further investigation of the event's plans for this year.

Bids from several other cities including Tampa, Fla., and Birmingham, Ala., were passed over by the committee, Stinson said.

The NCAA winds up its committee meetings here today.

Fight Results

By THE ASSOCIATED PRESS

NEW YORK — Bobby Cassidy, 166, Levittown, N.Y., outpointed Don Fullmer, 166, West Jordan, Utah, (10).

Seminole Little League

PEE WEE
Byers Pools 18—Florida Gas Burners 8.

FARM
Twins 8—Carvel of Fern Park 4.

MINOR
H&W Sunoco 8—Scotties Home Builders 7.

MAJOR
Wiginton Fire Sprinklers 5—Zayre Department Store 4.

PONNY
Orlando-Seminole Jai-Alai 4—L. D. Plante 0.

COLT
Sanford-Orlando Kennel Club 14—Cash and Save Jewelers 1.

FENCE SALE
Tues., Wed., Thur. Only
70¢
Corner or End Posts $5.00
Walk Gate $12.00
NOTHING EXTRA
PHONE 831-1525
WE DO OUR OWN FINANCING—1 DAY SERVICE
800 NORTH HIGHWAY 427
LONGWOOD, FLA.
AMERICAN STEEL FENCE COMPANY

Use up to 1/3 of your home improvement loan-for debt consolidation! See US!
US B
UNITED STATE BANK of SEMINOLE, INC.
SANFORD PLAZA 323-1776

WHOO Tourney A Success; Many Golfers Win Prizes

By RON FROST

Last Friday, the Mayfair Golf and Country Club was the scene of the Third Annual WHOO Invitational Golf Tournament. The Big voice of Countrypolitan staged a terrific event which saw nearly 90 customers and friends of WHOO compete for some really great prizes. The course itself was in fine shape. With the exception of 20- to 30-MPH winds, even the weatherman came through.

WHOO News Director, Jerry Skirvin, walked off with the big trophy for low net, edging out Al Dunnaway by one stroke. WHOO employees played in a separate flight. There was also another flight for those players with a handicap of six and under. Big Jack Schubert fired an even par 72 to win low medalist of the day. Besides a beautiful trophy, Jack was given a lot in the Ocala National Forest. Johnny Bolton was second low medalist and won a trip for two to the Plantation in Crystal River. The balance of the field played for first and second low gross and low net. Jack Ledoux was first low gross, and besides his trophy, was the winner of a color television set.

Up until last Friday, I sort of felt like Bob Hope, who never won an Oscar. However, after 20 years, I finally got around 18 holes without my usual five or six shank shots per round, and won second low gross. A polaroid Color Pack camera with the beautiful trophy. Ted Rybicki captured low net honors. For his win, Ted was presented with a complete set of golf clubs. Second low net went to Gordon Hulbert who also received a Polaroid camera. A trip for two to the Plantation was also given for the closest shot to the pin at the number five hole. This award went to Tom Armstead who was less than five feet from the flagstick.

If any of the players, at any time, found themselves even a little bit thirsty, then they were either blind or just wanted to be thirsty, because there were several mighty pretty gals out there on the course with nothing else to do but furnish any player with most any drink of his choice.

Two of the really unsung heroines of the day were Sandy Stuart and Margaret Manning, both of whom are secretaries at the radio station. [illegible] to check in all the players, and afterwards put all the scores on the scoring sheets. Sandy and Margaret did all this excellently.

The real credit for this superbly run tournament has to go to Bob Hood, WHOO's General Manager. I have been in many golf tournaments over the years, and this has to rate as one of the very best.

WAITING FOR A FRIENDLY INVITATION, TOO

Bowling Standings

SHOOTING STARS LEAGUE

	W	L
Behrens Tractors	84	40
Carrolls Furniture	84	40
Snyders Egg Farm	82	42
B E Link Const. Co.	74.5	49.5
T & D Sanitation Serv.	68.5	55.5
Betty Anns Hair Styl.	57	67
Sobiks	50.5	73.5
Coquette Styles	44	79
Adams Pinecrest Shell	44	80
Drift Inn Bar & Pkg.	34.5	89.5

HIGH GAMES AND SERIES
188/524 Polly Snyder
195/502 Carole Mace
197/484 Bonnie Link
176/481 Kathy Cooper
179/476 Rose Patrick
170/471 Dottie Hogan
173/463 Edna McCleary
167/463 Roslyn Belew
168/432 Brenda Tincher
160/431 Nancy Rivers
151/423 Faye Carroll
179/416 Marie Holzer
415 June Gassman
156/412 Pearl Homman
132/405 Bernice Chada
161 Stella Brooks
161 Phyllis Walsh
150 Wanda Hubbard

SPLITS
Roslyn Belew 3-6-8-10
Polly Snyder 9-10 and 5-6
Nancy Rivers 5-6-10
Marge Miller 5-10
Dottie Hogan 5-7
Carole Mace 2-7

TURKEYS
Ellie Faint
Bonnie Link
Carole Mace
Polly Snyder
Rose Patrick

KEGLERS

	Won	Lost
B & W Market	79.5	56.5
Larry's Mart	75	61
B & D Roofing	70.5	65.5
Tap A Keg A Day	67.5	68.5
Clowns	66.5	69.5
Sanford Atlantic National Bank	46	90

High Games and Series
Wiley Burrows 193/560
Wayne O'Neal 204/557
Johnny Jace 209/556
Tom Best 199/534
Pete Duggan 201/522
Dan Miller 194/517
Duane La Follette 204/514
Bobby Dorn 196/512

SEMINOLE PRINTERS

	Won	Lost
Informals	107	34
Rubber Stamps	86	50
Business Cards	67½	68½
Posters	57	79
Offsets	49	87
Announcements	46½	89½

Prize Day
Hazel Bauder, $3.00—323
Evelyn Wagner, $2.50—208
High Games and Series
Hazel Bauder 153-102-161/516
Evelyn Wagner 192-156-146/494
Eadie Mylott 167-155/464
Rose Messersmith 198/463
Gladys Downey 161-156/455
Mitzi Kneer 152-168/454
Liz Harich 270

Football's First Lady May Soon Be 'Mommy'

By HUBERT MIZELL
Associated Press Sports Writer

TAMPA, Fla. (AP)—Pat Palinkas now wants to become the first pro football player to get pregnant.

That's Patricia Palinkas, of course.

The 28-year-old first grade teacher crashed the sports headlines last fall as a female placekick holder for the Orlando Panthers of the Atlantic Coast Football League.

"My gridiron days may now be over," smiles the cute blonde. "My husband and I feel it's time for Pigskin Pat to become a mommy."

Mrs. Palinkas plans to write a book about her experiences and resulting fame as pro football's first lady. One chapter is destined to be dedicated to a 240-pound linebacker named Wally Florence.

It was Florence who crashed through Orlando blockers to smash Pat to the ground on her very first play with the Panthers.

"Good ole Wally," she says now. "I'll never forget him."

Pat's husband, Steve, was a placekicker for the Orlando team and the 120-pound wife figured she'd make it a family affair.

But, problems erupted when Steve was sliced from the Panthers' roster after two games. His problem: he was a poor kicker.

Mrs. Palinkas stayed on for a short time, but was put on the taxi squad after missing several practices due to trips and television appearances that resulted from her trailblazing stunt.

"I technically have a year's option remaining with the Panthers," she said Monday, "and I'm not shutting the door. But, we feel it's time we produced a family and it's hard to get a uniform to fit a pregnant player."

Pat obviously enjoyed the adulation that followed her debut. National magazines carried photo layouts of her episode with Wally Florence, and the Palinkas' phone rang constantly for weeks.

"It doesn't ring much anymore," she says now. "I'm glad it all happened and it seems to have passed so quickly. I have a big scrapbook and loads of nice pictures to show my grandchildren."

Pat realizes she owes a lot to Florence. "If he hadn't decked me, nobody much would have noticed . . . Good ole Wally."

Hammering Hank Heads For His 600th Homer

ATLANTA (AP) — "If Hank Aaron hits his 600th home run off me, he's going to have to earn it," says Gaylord Perry.

But the big San Francisco right-hander, who opens a three-game series against the Braves in Atlanta Stadium tonight, is quick to acknowledge that the Hammer takes that kind of earning power with him every time he walks to the plate.

"Aaron has done pretty well against me over the years," said Perry Monday. "You have to expect a great hitter like him.

"He is the type hitter who can hit even the good pitches."

Aaron, who was temporarily hobbled by a bad knee Sunday, will be ready to go after Perry's pitching for No. 600 tonight. Watching will be a crowd of increasingly excited Braves fans — and a Giant with a special interest.

That will be Willie Mays, one of two players in baseball history to hit 600 career home runs.

When Aaron cracks his next four-bagger he will join Babe Ruth, who had 714, and Mays, who has 633, in baseball's most exclusive circle of power hitters.

The mounting excitement among the fans about Aaron's pending milestone was reflected Sunday, after the Hammer struck No. 599 in the opening game of a doubleheader against San Diego.

Aaron sat out most of the second game. But when he came to the plate as a pinch hitter in the 10th, dozens of fans raced to the seats in left field in case he hit the big one.

The Braves have offered $600 to the fan who comes up with the ball and returns it, so that it can be presented to Aaron in special ceremonies.

If the 37-year-old superstar is excited, however, he's hiding it under his characteristic calm.

"I hope I don't wait long," he said, but added "You just don't go out and hit a home run.

"The 3,000 career hits were different. When I needed 44 hits, I just went out and got them. You knew they would come. A home run's different."

Aaron last season became the first player ever to get both 3,000 hits and 500 homers, a feat since matched by Mays.

Wrestling Results

Jack Brisco defeated Dick Murdock in the main event at Milo Steinborn's wrestling last night at the Orlando Sports Stadium. El Gran Lethario bodypressed J. C. Dykes while The Champ was a winner over the Great Malenko.

The Grappler and Louie Tillet combined to defeat the Infernos, while girl midget wrestler Darlene Dagmear beat Diamond Lil. In the opener, Ken Lusk and Ron Fuller defeated Mike Bowyer and Mr. Okuma.

Want Ads Don't Cost — They Pay

1 — Lost and Found

LOST: BILLFOLD. Please return papers. REWARD. Ph. 322-8343.

2 — Personals

ALONE? MAKE A DATE ... Let our computor privacy find your right date. 3 Months fee, $10. P.O. Box 1125 Maitland or 644-8404.

SUICIDE Prevention. Call "We Care." Orlando. 241-3329.

FACED WITH A DRINKING PROBLEM? Perhaps Alcoholics Anonymous Can Help. Write P.O. Box 1213 Sanford, Fla.

4 — Cards of Thanks

Our Thanks to all the friends and neighbors for the many acts of kindness, and words of sympathy during our recent bereavement. The Family of Carolyn Faye Spivey

6 — Business Opportunities

Small second hand business. Cash needed. Must retire. Low rent. 323-5578.

Want Ad Department Hours

MONDAY thru FRIDAY
8:30 A.M. to 5:30 P.M.
SATURDAY
9:00 A.M. to 12 NOON
CALL UNTIL 5:30 P.M. TO START OR CANCEL YOUR AD NEXT DAY. SAT. NOON FOR MONDAY.

CLASSIFICATIONS

Announcements
1—Lost & Found
2—Personals
3—Announcements
4—Cards of Thanks
5—In Memoriams
6—Business Opportunities
7—Instruction
8—Financial

Employment
13—Male Help Wanted
14—Female Help Wanted
15—Male/Female Help Wanted
16—Situations Wanted
17—Domestic/Child Care

Rentals
21—Rooms For Rent
22—Apartments Rent Unfurnished
23—Apartments Rent Furnished
24—Houses Rent Unfurnished
25—Houses Rent Furnished
26—Mobile Homes Rent
27—Resort Property For Rent
28—Business Property For Rent
29—Wanted To Rent

Real Estate for Sale
31—Houses For Sale
32—Farms & Groves
33—Lots & Acreage
34—Mobile Homes
35—Income & Investment Property
36—Business Property
37—Real Estate Wanted

Recreational
41—Bicycles
42—Boats and Marine Equipment
43—Camping Equipment
44—Sports Equipment

Merchandise
50—Garage/Rummage Sales
51—Auctions
52—Wanted To Buy
53—Swap And Trade
54—Equipment For Rent
55—Miscellaneous For Sale
55A—Household Goods
56—Antiques
57—Musical Merchandise
58—Store And Office Equipment
59—Machinery And Tools
60—Building Materials
61—Lawn And Garden Equipment
62—Livestock And Poultry
63—Pets And Supplies
64—Clothing

Transportation
71—Auto Repairs Parts/Accessories
72—Import Autos
73—Motorcycles And Scooters
74—Trucks And Trailers
75—Autos For Sale

All advertising appearing in The Sanford Herald on Wednesday will automatically be placed in Thursdays FAMILY BARGAIN NEWS SECTION that is distributed to an additional 16,500 homes in the area. Advertisers should include this insertion in computing their earned rate.

6 — Business Opportunities

CANDY AND SNACK SUPPLY WE ESTABLISH ALL ROUTES (No selling involved) CASH REQUIRED
Plan one $975.00
Plan two $1625.00
Plan three $3250.00
Excellent income for a few hours weekly work. (Day & Evenings). Refilling and collecting money from coin operated dispensers within a qualified area. (Handles name brand candy and snacks) For personal interview send name, address and phone number to Multi-State Distributing Inc., 1681 West Broadway, Anaheim, Cal., 92802 (714) 778-5060.

13 — Male Help Wanted

Tire store attendent needed. References. Apply 2413 French Ave., O. K. Tire Store.

Experienced inside salesman. Paid vacation full company benefits. Inquire at Firestone Service Store. Corner of First St. and French Ave.

14 — Female Help Wanted

Lady to live in 5 days, child care, light housekeeping. Ph. 323-4605 or 322-7449.

Part time counter girl. Prefer age 20 or over. No phone calls please. Maryland Fried Chicken, 2100 French Ave.

AVON CALLING SELLING AVON PRODUCTS IS FUN! It's very profitable too. A combination that can't be beat — plus your own hours, your own Territory. Call now, 841-4687 or write Mrs. C. Council, P.O. Box 1214, Leesburg, Fla. 32748.

Automotive Title Clerk, typing necessary, prefer experienced but will consider. See Office Manager. 322-1838.

Live in with semi-invalid man, Lake Mary, 322-1113.

Woman to care for small child, light housework. Monday through Friday 8-5. $20 weekly. Call after 5, 323-0545.

15 — Male/Female Help Wanted

Experienced cook, apply in person to Pinecrest Inn, 2650 Orlando Drive, Sanford. No phone calls.

We are now taking applications for adult carriers for News Journal in the DeBary area. Applicants call Mr. Steinfeld, 734-2070 days or 736-2912 evenings.

17 — Domestic/Child Care

Will keep two children in my home. Excellent references. 322-4950.

Mother would like to care for children, 2nd or 3rd shift. Experienced. Rose Court Apartment, No. 1, 2015 Sanford Ave., after 2:30 p.m.

TUMBLING TOTS DAY CARE CENTER, 2427 Holly Ave., Phone 323-2910.

Baby sitting ages 1-5. Sunland Area, 322-6585.

EXPERIENCED Will do babysitting day or night. 322-5049.

22 — Apartments for Rent Unfurnished

DEBARY, Lakefront, lovely 1 bedroom. Air. Near shopping. Adults. 668-6488 or 322-8054.

Two apartments — one 3 bedroom, one 1 bedroom. Neat and clean. Near hospital. No pets. Family size limited. 322-8848.

Unfurnished 2 bedroom duplex. 2108 S. Park. $130 month. After 5 p.m. 323-0116.

Unfurnished two bedroom duplex. 710 Meadow St. $100 a month. 322-6620.

23 — Apartments for Rent Furnished

AVALON APARTMENTS ADULTS * NO PETS 116 W. 2nd St.

APTS. AND TRAILERS. 17-92 across from Movieland. Sanford Mobile Park. 323-1930.

4 room apartment, 1 bedroom, extra nice, no children or pets. Phone 322-6237.

COMMODORE APARTMENTS Modern Air conditioned. 323-1340 or 322-7984

Extra nice clean apartment. Adults, no pets. 3030 Magnolia Ave.

WELAKA APARTMENTS 114 W. First Street

Cottage apartment, all utilities furnished, suitable for 1 or couple. 2404 Park Ave.

1 bedroom furnished duplex with utilities, $70 a month. Call 322-6858.

Turn it into cash with a "Fast action" Classified Ad.

Clean furnished apartment, water and washing machine furnished. 322-2800.

One bedroom furnished apartment. 2300 Mellonville.

Small clean apartment, some furniture. Respectable people. 322-8848.

3 room furnished apartment, $80 month. Bedroom is air conditioned. 111 E. 8th St., 322-4285 or 322-5786.

24 — Houses for Rent Unfurnished

Sunland Estates, beautiful corner lot, 3 bedrooms, kitchen equipped, air, May 1st. First and last month's rent. $135. 323-4954.

Modern home, 3 bedrooms, kitchen equipped. 2823 Grove [illegible]

25 — Houses for Rent Furnished

Cozy lake cottage for 1 or 2, swimming and fishing. No pets. Lease required. 322-6106.

Lake Mary, 2 bedroom furnished house, spotless, adults, no pets. $90. Available April 25. Phone 322-3930.

26 — Mobile Homes Rent

PARK AVENUE TRAILER PARK Spaces, Rentals, Bottle Gas. 2545 Park Dr., 322-2861.

Rent or rent with option to buy — 2 bedroom, 12'x60', with skirting and awnings. Phone 322-8176.

Modern large 1 bedroom trailer with screened in porch. $85 a month. 323-2658.

28 — Business Property for Rent

Ideal, going retirement business with apartment. Very reasonable Because of transfer. Days 668-5714.

29 — Wanted to Rent

Need unfurnished 2 bedroom house in city limits for retired couple. For more information call 322-7355.

Sanford area—Middle age responsible couple desires 2 or 3 bedroom modern house, or mobile home on lot. Storage and yard—2 car parking. 323-0053 days.

Country home, even with option to buy in Sanford, Lake Mary, Longwood or Oviedo area. 323-5376.

31 — Houses for Sale

Like new, concrete block home, 3 bedroom, 1 bath, with carport, $12,200, $400 down, $82.48 per month on balance.
KULP REALTY
MULTIPLE LISTINGS 322-2335

301 South Sunland Drive, 14,600. $10,000 VA 4¾% mortgage $91 payment insurance and taxes. New roof, new single hung type windows, all new doors, painted inside and out. 322-9558.

THREE IN ONE
Commercial, residential, rental, located on Main Street of Sanford, priced for immediate sale. $17,400. Excellent terms.
CALLBART REAL ESTATE
24 HOUR SERVICE
CALL 322-7498

31 — Houses for Sale

3 bedroom, 1 bath wall to wall carpet, fenced yard, newly painted inside and out. All new appliances. $2,000 down and assume $12,900 mortgage. Payments, $113 per month. For appointment call 323-1688.

FHA 235 HOMES
3 Bedroom, 1½ bath, central heat and carpet. Large lots, nice residential area. Many plans to choose from. Monthly payments low as $80 inc. taxes & insurance. For the finest home buys contact . . .
JIM HUNT REALTY, INC.
2524 Park 322-2118
After hours 322-9284, 323-0546

CUSTOM BUILT 235's
Not in project — Choose your own plan and lot. Central Air conditioning optional.
C. A. WHIDDON SR., BROKER
111 N. Park Ave., Sanford
322-5991 323-1167 Nights
KINGSBERRY HOMES
Ray Crank, Builder

TIME TO TRADE CARS? Don't miss the many automobiles offered for sale in today's Herald

31 — Houses for Sale

2415 HOLLY AVE.
Drive by this real nice 3 bedroom, air conditioned home with family room, and large fenced yard. It can be yours for less than $500 down and payments less than rent. Priced at only $14,800 for quick sale. Call Rapid Realty, Inc. Realtors, 1-425-1545 collect.

BAIT YOUR HOOK
and fish in Crystal Lake from your own 80-foot dock. A 3 bedroom house goes with it PLUS a furnished apartment. $30,500.
OR SELL YOUR WIFE
on this 2 bedroom, 1½ bath. Fla. room and air unit. $11,500.
SOUTHWARD
Investment & Realty Co.
116 N. Park—Sanford
322-9173 Nights 322-1767

GOVERNMENT OWNED HOMES
LOW DOWN PAYMENT
COMPLETELY RECONDITIONED
JIM HUNT REALTY, INC.
2524 Park 322-2118
After hours 323-0546, 322-9284

Lovely home with income, 3 bedrooms, 3 baths, Family room and Sun porch. Also 2 bedroom garage apartment. 322-5094.

MAYFAIR—2 story home, four bedrooms, 1½ baths, central heat and air, carpet, drapes, many extras. $27,500. 322-6844 or 322-0677.

STEMPER AGENCY
Multiple Listing Realtor
322-4991 1919 S. French

5 BEDROOMS
Living room and large dining room, fireplace in family room. $29,500 . . . Terms
COUNTRY LOTS
Large country lots in good water area. Almost an acre. $3,50 and $3,900 with easy terms. . . .
PAYTON REALTY
Phone 322-1301
2640 Hiawatha Ave. at 17-92

QUICK RESULTS

When you get that "it's time to sell my car" feeling, turn to today's Classified Advertising pages. That is where you'll find the latest automotive news.

Mr. Dave Richards of Longwood turned to the Classified Pages to sell his car. Here's how his ad read:

61' Comet, 6 cylinder, automatic, body-good shape, small dent in hood, interior-good shape, all tires, good tread. $260. 000-0000.

Mrs. Richards reported to us that she sold her car to the first caller she had. She seemed to be very pleased with her results.

Why don't you turn to our Classified Pages.
JUST DIAL
322-2611
OR
425-5938
(before 5:30)

VETERAN INFORMATION
COMPUTER PROGRAMMING
ACCOUNTANCY ● MANAGEMENT
Attend classes mornings and receive $230 mo. average from the VA or 2 nights a week and receive $180 mo. average from the VA — while you keep your present job. NO OUT-OF-POCKET ADVANCE PAYMENTS. Earn an Associate in Science Degree. ASK ABOUT OUR SPECIAL FAMILY PLAN FOR WIVES AND CHILDREN OF OUR VETERAN STUDENTS. To find out if you qualify, phone 241-1407 today!
SUMMER TERM REGISTRATION NOW OPEN
JONES COLLEGE
Founded 1918 One West Church St. Orlando

ANNOUNCING THE OPENING OF
SANFORD CHRISTIAN SCHOOL
A Non-Denominational School.
Kindergarten through 9th Grade using Educational facilities of the Pinecrest Baptist Church
CLASSES BEGINNING ON SEPT. 7, 1971
"A Quality Education in a Christian Atmosphere"
TAKING APPLICATIONS NOW
Write or Phone For Application Information
SANFORD CHRISTIAN SCHOOL, INC.
119 W. Onora Rd., Sanford Phone 323-5432
BETWEEN 9 A.M. & 6 P.M.

More & More People See Your Sales Messages in WANT ADS!

WOW! Here's How The Want Ads Are Selling For Your Neighbors:

SOLD: **55-A Household Goods** G.E. Automatic washer, excellent condition. Ph. 000-0000.

Mrs. Janice Holmes reported she sold her washer the first day! Boy was she pleased!

FOR AD-TAKERS DIAL 322-2611 or 425-5938

Classified Department Business Hours: MONDAY thru FRIDAY 8 a.m. to 5:30 p.m. SATURDAYS 9 a.m. to 12 Noon CLOSED SUNDAYS

31 — Houses for Sale

FHA 235 Homes
$200 DOWN
3 Bedroom, 1½ baths, carpeted, refrigerator, stove, unclosed garage & utility.
WOODMERE DEVELOPMENT CORP.
2821 Sanford Ave. 323-4080

WHO CAN QUALIFY UNDER NEW FHA 235 PROGRAM? We are building new homes now of your choice, 3 and 4 bedrooms, 1½ baths. Not in housing developments. See if you can qualify.
SAULS AGENCY
REALTORS
322-7174 — Nights 323-0485

3 bedrooms, 1 bath, wall/wall carpet. Dishwasher. Fla. Room with large living room. Loch Arbor, $17,000. 323-1898 after 4.

AN INVESTMENT IN WONDERFUL LIVING . . . If you can afford a substantial down payment, you can buy this beautiful 3 bedroom, 2 bath newly painted home. Features include air conditioning, completely fenced lot, new roof, citrus trees, plus many extras. For more information call 322-9578 between 8 a.m. and 2 p.m. or 7 p.m. and 10.

Grove Manor Drive . . . 4 bedroom, 2 bath CB home with double carport, central heat & air and carpeted. $25,550.
SANFORD REALTY
2544 So. French Ave.
Day 322-7212 Eve. 322-9457

ST. JOHNS REALTY
THE TIME TESTED FIRM
120 N. PARK AVENUE 322-6123
Available Nights at 322-2352

EXCLUSIVE!
County — 2 bedroom frame with deep well and pump on lot 60'x 200'. $8,000.
Country Club Manor — Newly redecorated 2 bedrooms with Florida Room, $10,000. Only $300 down.
Loch Arbor — 3 bedroom, 2 bath with Florida Room. Extra nice just redecorated. $23,950.
Greenbrier — 3 bedroom, 2 bath with Florida Room and den. Handyman's dream. Florida Room and den needs trim and finishing. Beautiful lot. $29,900.
Idyllwilde — 3 bedroom brick with 2 baths, Florida Room, fireplace, central & air. $31,250.

FHA 235 Homes
3 and 4 bedrooms with 1, 1½, and 2 baths. Kitchens equipped. Some carpeted. Locations in city and county. Monthly payments lower than rent. Low down payments. Call now to see if you, too, can qualify.
GOVERNMENT OWNED HOMES
LOW DOWN PAYMENTS
STENSTROM
REALTY 322-2420 2565 PARK
"Sanford's Sales Leader"
Nights, Sundays and Holidays
322-1297 322-2860 322-6824

NOTICE
AMERICAN LEGION POST 53
Hwy. 17-92 1 Mile South of Sanford
MEETINGS
8:00 P.M. — 2nd Tuesday each month.
BINGO
Every Monday at 8:00 P.M.

* BINGO *
ALL SOULS SOCIAL HALL
$100.00 JACK POT
8:00 P.M.
EVERY FRIDAY
Oak and 8th Street
Refreshments
EVERYONE WELCOME
SORRY! NO MINORS

FATHER RICHARD J. LYONS
COUNCIL 5357
Business Meeting
7:30 P.M. 1st & 3rd Tuesday
BINGO EVERY THURSDAY 7:30 P.M.

If your club or organization would like to be included in this listing call:
THE SANFORD HERALD
CLASSIFIED DEPARTMENT
322-2611

BORN LOSER

31 — Houses for Sale

DELTONA — First area, on hill, large lot, pines in back. 3 bedrooms, big closets, tile vanity bath; living, dining and family rooms on L plan—very open. Big screened porch with gas bar-b-q, and red carpet. Eat-in kitchen, big utility room off kitchen; corner sink; Westinghouse range and refrigerator in avocado. Wall-wall Kodel carpet in 4 rooms and hallway; kitchen carpeted also. Low, low payments on FHA Mortgage at 5¼%. Pay equity and take over this mortgage; no closing costs. Logical price for many extras. Phone OWNER: 668-6634.

33 — Lots and Acreage

Lots on clear sandbottom lake, 8 miles N.E. Sanford, $45 ft. Ph. 904-427-7223.

34 — Mobile Homes

12x45 Chikashah 1 bedroom. Near Lake. Patio & window awnings. $4,000. 323-0764.

2 bedroom housetrailer, 1½ acre land, built on family room, unfurnished, completely fenced in, Geneva, $6,500. 365-3337 or 365-9436.

** MOBILE WORLD SALES ** Bargains in quality mobile homes, small overhead, lots of savings. Many different floor plans to choose from. Easy terms. We also have mobile home lots available. Call 831-2323 or see at Hwy. 17-92 Longwood.

42 — Boats and Marine Equipment

Check for quality, for equipment, for price, then check
OMEGA 24
825 S. Orange Blossom Trail, Orlando, 423-5951 or 838-3652.

BOATS—MOTORS—TRAILERS
ROBSON SPORTING GOODS
DOWNTOWN SANFORD 322-5961

SEMINOLE SPORTING GOODS
YOUR JOHNSON MOTOR & BOSTON WHALER DEALER
25th & Sanford Ave. 322-1592

Scuba tanks, 71.2, BAC PAC, K-Valve, Boot, $75; U.S. Divers J Valve, $85. 273-3373 or 273-3374, Orlando.

43 — Camping Equipment

36' Topper for 8' Pick up, $199; 15' Travel trailer, sleeps 5, $650; New 1970 19½' Travel trailer, fully self contained, sleeps 6, hitch included, $2095. New 1970 10½' Truck camper, gas/electric refrigerator, 3 burner range and oven, heater, toilet, sleeps 6, $1595. See John at SPECIALTY AUTOMOTIVE MAINTENANCE 15th & French Ave., Sanford. 322-9902.

Apache Camper, sleeps 4, $350. 322-6184.

50 — Garage/Rummage Sales

CARPORT SALE. Lake Mary, Wilbur & Country Club Rd., New Ceramics, bread and jam, high chair, chest of drawers. Misc.

CARPORT SALE: Refrigerator, furniture, many household items Wednesday and Thursday, 28, 29. 2417 Myrtle Ave.

Your Direct Line to CLASSIFIED! !

Call weekdays before 5:30 to start or cancel your ad for the following day, and Saturdays before 12 Noon.

50 — Garage/Rummage Sales

CARPORT SALE—(Moving) Sunday through Tuesday 10 a.m. 271 Short St., Lake Mary. 323-1695.

CARPORT SALE—1808 S. Washington. Odds and ends. Tuesday through Friday, 9 a.m. to 5 p.m.

52 — Wanted to Buy

CASH 322-4132
FOR used furniture, appliances tools, etc. Buy 1 or 1001 items Larry's Mart 215 Sanford Ave.

Cash for 115 Volt air conditioner. Also 10 to 20 H.P. boat motor. Will pick-up. 322-0513.

54 — Equipment for Rent

RENT A BED
Rollaway, Baby Beds.
CARROLL'S FURNITURE
116 W. 1st Street, Ph. 322-5181.

Beds, all kinds; chairs; tables; wheel chairs; lawn edgers; powrakes; TV's; Sanders. AMERICAN RENT-ALL, 2666 Hiawatha Ave, 322-9113.

55 — Miscellaneous for Sale

Chain link fence, as low as 51c per foot. Call Sears, Sanford, 322-1771 for free estimate.

Lawn buildings, as low as $87.88. Call Sears, Sanford, 322-1771.

KITCHEN AND BATHROOM CABINETS. Formica tops, sinks, expert installation. 322-8052.

SEMINOLE COIN CENTER
WANTED—1971 proof sets.
109 West First St., Sanford.

MINI bike, 3 hp., new clutch. Call 322-8488.

Ethell's Antiques. Buy, Sell, Trade. 1 mile West of I-4, SR 46 at "76" Station, Paola, 322-5871.

Mowers $39.95 up now on Display. Test drive one at Sears, Sanford. 322-1771.

D & B FENCE COMPANY
Specializing in residential fences. Free estimates, financing arranged. 322-7442.

ORCHIDS
NELSON'S FLORIDA ROSES.
WOODRUFF'S GARDEN CENTER
601 Celery Ave.

2 Chrome Reverse Wheels, 2 slotted chrome wheels, 14" for Chevelle, etc. $80 value, $50. 322-3381 after 5.

CHAIN LINK FENCE
Free estimates. We finance. Seminole Fence Co. 322-8060.

Remington 30.06 model 760 pump Gamemaster, Carbiine, With kowa scope. 3 x 9, variable excellent condition. $125. Firm. 323-1567.

Wall oil furnace, 57,000 BTU, Thermostat, oil tank with blocks $30. 277-6696.

Country Store, sponsored by Lake Mary UPW, April 29, noon until 5. April 30, 9-9. May 1st 9 til noon. At old Lake Mary Chamber of Commerce Building.

Living, dining, 2 bedroom, den, and kitchen furniture for sale. VW Camper and boat trailer. 412 Rosalia Dr. 322-9361.

POST CARD PRINTER. New. Complete with supplies. Ready to use. $14.95. Check with George Stuart, 133 East Robinson, Orlando. Ph. DeBary 668-4436. Ask for Howard Dye.

Pony saddle, bridle, halter and lead, grooming equipment, like new, $40. 323-0597.

55-A — Household Goods

Two new hand made large Quilts. $15 and $20. 109½ West 9th St., Sanford.

TELEVISION SETS $25 UP
MILLERS
2619 Orlando Dr. 322-0352

Frigidaire electric stove for sale. $25. 323-1476

Chests, hutches, bookcases, corner cupboards, and etc. 109 West 27th St.

15,00 BTU air conditioner, sold for $370. Will sell $150. 323-1688.

NOTICE
This NEWSPAPER does not knowingly accept HELP-WANTED ADS that indicate a preference based on age from employers covered by the AGE DISCRIMINATION IN EMPLOYMENT ACT. More information may be obtained from the Wage-Hour office at 219 Cortaine Building, 12490 N. E. Seventh Avenue, North Miami, Florida 33161, telephone: 350-5973.

55-A — Household Goods

Kenmore automatic washer, 12 lb. capacity, looks like new, first reasonable offer. 322-4369.

Stereo album, 120 show tunes, $18; Lamps, floor/table/chain, $4 - $20; Pecan end table, $22.50; Bake-broil oven, $6; Antique sideboard. 322-3328.

WILSON-MAIER FURNITURE
Buy—Sell—Trade
311-15 E. 1st St. 322-5622

Kenmore automatic washer, 10-lb. capacity, good condition, $60. 322-6087.

Glider converts to bed, excellent condition, $80. Call 322-3381 after 5.

WE WILL SELL your used ITEMS for you. Call 322-4900. After 5 p.m. 322-1408.

Used Matag Washer, reconditioned. 90 day guarantee. MOONEY APPLIANCES. 3rd and Palmetto.

SINGER ZIG-ZAG
Sewing Machine makes buttonholes, monograms, and sews on buttons without attachments. Take up payments of $9.25 or cash balance of $51.90. Call DeLand, 734-0360.

Carpets clean easier with the Blue Lustre Electric Shampooer only $1 per day. CARROLL'S FURNITURE.

Sofa Sleeper with matching chair. Good condition, $45. 574-1437.

Crib, high chair, stroller. Call after 6, 323-4705.

Singer Touch & Sew
Equipped to zig-zag and make buttonholes pay balance of $40 or 8 payments of $5.50.
SCRATCHED IN SHIPMENT
Walnut stereo with dual speakers. Pay balance of $48 or 9 payments of $6.
SANFORD SEWING AND STEREO CENTER
307 A. East 1st St. Downtown
322 9411 or evenings 831-1146

40 inch white HOT POINT range. $35. See at 429 Scott Ave., Sanford after 4 p.m.

56 — Antiques

Antiques and Things, 1427 South Volusia, 775-4900 — at the red sleigh! We buy and sell estates, etc.

57 — Musical Merchandise

Odds and Ends Sale — Got used organs sittin' on our floor. Sold some Conns, Now we've got more.
You name it, we have it!
KEYBOARDS, INC.
501 North Magnolia, Orlando

Hammond M-3 with C-50 Leslie, $1100. Call 322-8981.

UPRIGHT PIANO in good condition. Only $100. 322-3151 after 4.

62 — Livestock and Poultry

SADDLE—EQUIPMENT
Western Wear. Save at the Old Corral Western Shop
Hwy. 17-92, 1 mi. S. of DeBary

Pasture for rent for horses on west side. 322-5319.

63 — Pets and Supplies

Registered female German Shepherd. 12 weeks old, $40. 605 Magnolia, Sanford.

63 — Pets and Supplies

Wanted litters of puppies. Also small pure bred dogs. Ryan, ph. 322-0094.

1 Adult Colie, 2 yrs., papers; 1 collie puppy, papers; both males. 323-2888.

German Shepherd AKC, white, male 2 years old, female 3 years. Proven pair, 831-5963.

73 — Motorcycles and Scooters

70½ Kawasaki Mach III. Bud Smith, 323-1843 after 5.

Bridgestone 200, 1970. Take over payments of $23 month with $75 down. 323-3860.

LOOKING FOR SOMETHING SPECIAL? It is as near to you as your phone. Call 322-2611 for assistance from our Ad-Visor.

74 — Trucks and Trailers

RIDING MOWERS sell fast these days. Use a Sanford Herald Want Ad to sell yours. Call 322-2611 and ask for an ad-visor.

WANTED: Cab for International Truck Model 190 or 212. 322-5751.

20' Holiday Rambler trailer excellent condition. $1695. See at Hoening Hardware and Marine or call 322-7826 or 322-3464.

1955 Chevrolet pickup with side tool boxes. 2417 Myrtle Ave., Sanford.

75 — Autos for Sale

NEED HOME REPAIRS? The best home repair experts advertise regularly in the Herald Want Ads.

'63 Dodge 2 door hardtop, $395. BOB YOUNG'S AUTO SALES 17-92, Sanford, 323-0081.

1968 Buick LaSabre, excellent condition. Will trade for truck and camper or will sell. Phone 322-7799.

1964 Pontiac Catalina Station Wagon, fully equipped, good tires and transmission, 323-1768.

1962 Ford Galaxie 2 door hardtop, V-8, automatic. Cold factory air, radio, heater, current sticker, $250. 323-5376.

1966 Pontiac Lemans 326, 2 door hardtop, automatic transmission. Call 323-1470 after 5.

1967 English Ford Cortina, bucket seats, 4 speed transmission, excellent condition, $695. Call 322-1939 after 5:30.

1963 Chrysler Imperial, has cold factory air, $195. 323-0708.

SHELLEY USED CARS
701 S. French Ave. 17-92
Phone 323-2960

Chevy Wagon '57. Runs good. $195. BOB YOUNG'S AUTO SALES, Hwy 17-92, Sanford. 323-0081.

FREE
HOUSE CALLS!
FOR
● BICYCLE REPAIRS
● LAWN MOWER BLADES SHARPENED
We come to your home with our
BICYCLE REPAIR SHOP ON WHEELS
CALL 838-4570

if better deals are made

Bob Thomas at Winter Park Dodge will make them! Bob has many years experience in automotive selling and believes that the customer's wants and needs must come above everything. If you have not visited Bob at Winter Park Dodge then make it a point to do so now. If better deals are made, Bob Thomas at Winter Park Dodge will make them.



BOB THOMAS
Home phone 322-9510
BIG SELECTION NEW & USED!
Winter Park Dodge
HWY. 17/92 IN WINTER PARK PH. 644-1919

75 — Autos for Sale

[illegible] Wagon. Air, power steering, power windows, new tires. Excellent condition. 323-4177.

1967 T-Bird, air, V-8, good condition, $1,500. 1967 Biscayne, 6 cyl., air, good condition, $1,100. Both can be financed up to 24 months. 322-1954 or See at 2701 W. 5th, Sanford.

Chevy '59. Runs good. $195. BOB YOUNG'S AUTO SALES, Hwy 17-92, Sanford, 323-0081.

1968 Chrysler Newport, extra clean. Air, vinyl top. $1895 firm. 323-0775 after 5.

$2,000. 1969 Dodge Charger. 318, Bronze, 2 door hardtop, 3 speed floor shift. Michilen X radial tires, AM/FM radio, 25,000 miles. 322-6538.

1970 Mach 1 Mustang, 351, Hurst shift. Take over payments. Call 322-6600.

1963 Pontiac 2 door hardtop V-8. $450. 1513 Mellonville Ave. 322-7205 after 5 p.m.

1969 VW, $100 and take over payments. Call 322-2369 after 5 p.m.

1969 Toyota 4 door Corona deluxe, air conditioned. $200 and payments. Call after 6 p.m. 322-8909.

THE SHOPPERS GUIDE

FOR EVERYONE!

The following businesses are listed for your convenience. Permanent residents and newcomers will find this directory the most convenient and up-to-date way to solve every problem.

The Shoppers Guide Is Here To Serve You!

Air Conditioning
Repairs on all major appliances. Special pre-season check on air conditioners, and laundry equipment. GENEVA HEATING AND AIR CONDITIONING SERVICE, 3096 Hwy. 17-92, Sanford. 323-5434.

SANFORD HEATING & AIR CONDITIONING. 2619-B French Ave. 322-8090.

Appliances
G. H. HIGH FRIGIDAIRE APPLIANCES, 1700 W. 1st St. New and Used Appliances. Ph. 322-3883.

Automotive Service
Front end Alignment and 2 front wheels balanced. $6.88. GOODYEAR SERVICE STORE 555 W. 1st St. 322-2821.

SPECIAL
Front end alignment and balance two front wheels, $11.95. Humphreys Tire Service, 5th and French, Monday through Friday.

Baby Sitting
HOLCOMB'S BABY SITTING SERVICE. Experienced sitters, transportation furnished. 322-1527.

Beauty Care
HARRIETT'S BEAUTY NOOK
Open evenings by appointment
105 S. Oak Ave. 322-5742

Bicycle Repair
FREE—House calls for bicycle repair, lawn mower blades sharpened. We come to your house with our BICYCLE REPAIR SHOP ON WHEELS, Roger King, Casselberry, 838-4570.

Car Wash
WONDER WASH of SANFORD
$1.25 Washes and Waxes
2408 French Ave. 322-9713.

Ceramics
JACKSON'S CERAMICS, Greenware, ceramic supplies, Firing. Skutt kiln dealer, Paragon. Open 10-5. Closed Thursday and Sunday. Corner Bailey Ave. & Ross St. 322-7921.

Eating Places
THE BIG DIP
Excellent food, friendly service. 2439 French Ave. 322-0199

BURGER IN
2109 French Ave.
322-4151.

Glass-Mirrors
SENKARIK GLASS & PAINT CO.
210 Magnolia Ave.
322-4622.

Hardware Stores
GATOR ACE HARDWARE
201 S. Elm Ave.
322-7121.

Home Furnishings
BRIDGES FURNITURE
Two Locations, 119 S. Magnolia, and 901 W. 1st St. 323-1480 or 323-2801.

Home Furnishings
NIX BEDDING & UPHOLSTERING
15 Years Experience
709 Celery Ave., 322-2117

Dropleaf Maple table and four chairs. Like new, $145.
SUPER TRADING POST
Hwy. 17-92 South
322-0677

FINE FURNITURE
INTERIORS BY BERTA HALL
2640 Hiawatha Ave.

Home Improvements
PURNELL'S HOUSE WASHING
ROOF CLEANING
Professional Buildings, Private Homes, Masonry, Wood, Stucco. Licensed & Bonded. Free Estimates.
322-2966

Anthony Roofing, built up roofing, shingle work. License, bonded insured, Orlando. 295-5417.

INDEPENDENT WINDOW CLEANING Residential, Commercial. Free Estimates. Danny Moran. Phone 323-4790.

PAPER HANGING & PAINTING
Bill Ellis
Sanford. 322-9584.

Jet Spray Cleaning
Roofs—Eaves—Walls
OXFORD BUILDING SERVICE, INC.
645-3747

Income Tax
Personalized service. Individual and Business. East Road — Hwy. 17-92 (Jr. College Entrance). R. B. RANSBOTTOM, 322-7199.

Jewelers
Loving Gifts for Mother — Rings, Pins, and other fine jewelry from SANFORD JEWELRY and LUGGAGE CO., 217 E. 1st St.

TRACY'S JEWELRY REPAIR
2465 S. Park Ave., Sanford. Specializing in Ring sizing, Diamond setting, Goldsmith work and watch repair. We buy old gold and diamonds. 323-0988.

FRAZIER'S JEWELRY
Watch and Jewelry Repair
All work done at this location
110 S. PARK

CASH & SAVE JEWELERS
Timex Repairs
Longwood Plaza, 831-2285.

GWALTNEY JEWELERS
204 S. Park
322-6509

Lawn Mower Sales & Service
Lawn Mower Sales & Service
WESTERN AUTO
301 W. First St., 322-4403.

FIXIT SHOP, Sales & Service SIMPLICITY — LAWN BOY — JACOBSEN. 906 French Ave. 322-4751.

LAWNMOWERS, from $44.95 up. Push type, self-propelled and rider. Easy terms. FIRESTONE STORES, 601 West 1st St.

Money To Lend
SEMINOLE LOAN CORP.
Loans to $600.
106 Palmetto Ave. 322-2083.

Pet Care
CAMPBELL'S POODLE PAD
107 W. 27th St., 323-2996.
Our Medicine is Kindness

ANIMAL HAVEN BOARDING KENNELS. Boarding, Bathing, Dipping. Hwy. 46 West. Phone 322-5752.

Photo Supplies
WIEBOLDT'S CAMERA SHOP
Snappy Snapshot Service
210 S. Park, Sanford.

Piano Repair
PIANO TUNING and REPAIR
ROBERT M. BALLARD,
PHONE 322-6117

Plumbing-Electric
KING
Plumbing—Electric
886-3553
We Repair Everything
42 Years Quality Service
6 Trucks to Serve.

Sewing Machines
SINGER SEWING MACHINES
Seminole County's Only Approved Dealer. GARRETT'S 200 E. First St.

We Repair Sewing Machines, all makes & model. SANFORD SEWING CENTER, 307-A E. 1st St. 322-9411.

Special Services
WHITE'S JANITORIAL SERVICE Licensed, Bonded, Insured, Commercial, Homes, new rentals. 668-5155.

Day & night TV Service calls. $4 black & white, $6 color. 24 hr. Service. 322-3175.

Complete Auctioneering Service
COL. H. R. LENHART
P. O. Box 878, DeBary, Fla.

Trailer Rentals
U-HAUL TRAILERS
Bill Burns BP Service
2500 S. French Ave. 323-3820.

Vacuum Cleaners
Vacuum Cleaners, Cheap. New, used, rebuilt. Guaranteed repair all makes, models. 322-6273.

Sanford's Oldest Complete Vacuum Cleaner Service. "All Makes." Call A-1, 322-7554.

Well Drilling
WELLS DRILLED—PUMPS
SPRINKLER SYSTEMS
All types & sizes
We repair & Service
STINE
Machine & Supply Co.
207 W. 2nd St. 322-6432

DICK JOYCE WELL DRILLING
2" and Larger, Pumps, Sprinklers, Water conditioners. 322-4610.

Western Wear
Justin Boots, new shipment. Also full line Texas boots. SEMINOLE HARDWARE and WESTERN SUPPLIES, Longwood Plaza, Hwy. 17-92, Just N. of 434. Call 838-5323.

Get In On All The Action!
JOIN THE SHOPPER'S GUIDE . . . THE HERALD'S DAILY DIRECTORY OF BUSINESS SERVICES.

	5 Days	21 Days	13 Wks.
3 line Ad	$4.68	$15.00	$42.12
4 line Ad	$6.24	$20.00	$56.16
5 line Ad	$7.80	$25.00	$70.20

DIAL 322-2611 or 425-5938
OF COURSE YOU MAY CHARGE YOUR AD IF YOU HAVE A TELEPHONE LISTED IN YOUR NAME.

THE SANFORD HERALD — Tuesday, April 27, 1971 — Page 6B

HAVING a ball at the open house of Playcare in Casselberry is Dougal Russell, getting a hand from Mrs. Charles Pierce, teacher. (Glenda Bradford Photo)

Nursery Opens May 3

By GLENDA BRADFORD

CASSELBERRY — Playcare at Piney Ridge Road officially opened its doors with an open house in the newly completed brick building. It was apparent at a glance that the scope of education certainly has changed since those "dear old golden rule days."

The totally air-conditioned facility features spacious classrooms and large equipped play areas available for year round nursery care pre-kindergarten, kindergarten and after-school care.

Playcare's progressive program is acclaimed by leading educators throughout the country. Only the most highly qualified personnel provide the care and education of the children. Snacks and well balanced hot lunches are served daily.

The new Playcare is affiliated with American Institutional Developers, home office, Rosemont, Pa.

The school is open Monday through Friday, 7 a.m. to 6 p.m.

Hourly daily and weekly rates are available.

Mrs. Diane Bryan, manager of Playcare, attended South Dakota State University, where she majored in speech education and speech therapy. She previously taught math, science and English at St. Andrew's School in Pine Hills.

Guests at the open house were greeted by Mrs. Mauveen Tribou, regional coordinator for Playcare.

The school was decorated with spring bouquets of purple iris, gerbera daisies, gladioli and yellow heather. Cookies, punch and a special Playcare cake were served by hostesses, Mrs. Phyllis Kies and Mrs. Mamie Stephens.

Classes will begin May 3.

Hospital Notes

APRIL 23, 1971
ADMISSIONS
Sanford:
Daphine M. Bender
Thelma Thomas
Shirley McCann
Bernice K. Zittrower
Marion Coots
Andrew Mack
Louise Williams
Willie Johnson
Nanny E. Schafier
Loretta Burch
Deborah S. Burnsed
Beth Maria Russi
Rebecca E. Tillis, Lake Mary
Walter Miller, Longwood
Ida Jane Bordeausx, Longwood
Anna C. Marlowe, Orlando
Lee Nelson, DeBary
Irma C. King, DeBary
BIRTHS
Mr. and Mrs. Daniel T. Tillis, girl, Lake Mary
Mr. and Mrs. Randall Burnsed, girl, Sanford
DISCHARGES
Sanford:
Mrs. John D. Wheichel and baby boy
William F. Harriett
Arthur Daniels
Anna D. May
Mary Hayes
Grace Lovejoy
John Griggs
Beth Maria Russi
Mabel N. Spahr, Winter Park
Marie W. Fagan, Hollywood
John W. Carr, Deltona
Donald W. Friswold, Lake Mary
Solime L. Bellefleur, Orange City
Mary E. Lynch, DeBary
Ruth Ohman, Deltona
Frances Cracchiolo, Deltona
APRIL 25, 1971
ADMISSIONS
Sanford:
Lillie Jeanette Stifley
Nina E. Ware
John L. Baker
Essie M. Crawford
Diane J. Albers
Dora M. Harrell
Jim Brown
Roy Howard
Judy Whiteside
Norma J. Henry
Delores Jackson
Jeffery S. Collins
Patricia Akins
William C. Shue, DeBary
James T. McLain, Geneva
Mary Jo Johns, Chuluota
Catherine Schlank, Deltona
Ellen M. Kilbride, DeBaray
John W. Carr, Deltona
Gladys D. Lasher, DeBary
Lucille B. Dalton, DeBary
Albert J. Roberts, Deltona
James McDonnell, Deltona
DISCHARGES
Sanford:
Daphine M. Bender
Calvin Thompkins
Jo Ann Rowe
Louise Williams
Leroy Mayo
Marion Coots
Sarah B. Whack
Cheryl Jessup
Cynthia M. Monti
Willie Johnson
Celia Jacobs
Laura L. Voltoline
Claude Waits
Richard B. Jones
Lester Cooper
Mildred M. Persons
Paul H. Jack
Freda M. Downs
Alan C. Bryant, Deltona
Jeannette B. Reynolds, Orlando
Lee Nelson, Longwood
Loretta M. Johns, Orlando
Betty Fields, Lake Monroe
Frank Egan, Deltona
Clara Shoop, DeaBry
APRIL 26, 1971
ADMISSIONS
Sanford:
Gale L. Prince
Bruce T. Griffith
Lucie E. Alexander
Pauline Perkins
David P. Henderson
Mildred Garner
Helen Simmons
Betty J. Brazier
George Kenis
Kimberly R. Byrd
Edna Lane
James Leonard
Janet L. Bare
Harry M. Brown, DeBary
Jeffrey T. Clark, DeLand
Stanley J. Orihel, Deltona
Nellie B. Miller, Casselberry
Evie B. Mullins, Lake Mary
James E. Rabun, Lake Monroe
Abraham O'Clair, Lake Mary
Uranus E. Conley, Deltona
BIRTHS
Mr. and Mrs. Jerry Johns, a boy, Chuluota
DISCHARGES
Diane F. Albers
Joseph Williamson
Nancy E. Schaffer
Michael Basila
Margaret Kirtley
Louis T. Keel
Frances N. Munson
Betty T. Wall
Hazel E. Smith, DeBary
Irma C. King, DeBary
George Carpenter, MD, Deltona
Pauline Lewis, Deltona
George W. Holmes, Altamonte Springs
Barbara Pickles, Osteen

1x2
means 1 column by 2 inches. Too small for an ad to be noticed or effective? You're reading this one!

Any PHOTOGRAPH . . .
appearing in The Sanford Herald is available to you in 8x10 reprint size for $3.
DIAL 322-2611

Block By Republicans Seen

Senate To Decide Askew's Tax

By RICH OPPEL
Associated Press Writer

TALLAHASSEE, Fla. (AP) — Gov. Reubin Askew's efforts to let the voters decide quickly the fate of his corporate income tax proposal goes to the Senate today, where it will almost surely be blocked by Republicans.

Chances appeared good the Senate Democratic leadership would move to postpone action on a bill, passed 102-16 in the House last Thursday, setting a July 6 date for a statewide referendum.

The House, meanwhile, is to take up birth control measures. They would:

—Allow doctors to give maternal health and birth control information and services to a minor who is married, pregnant, a parent, has the consent of her parent, or who would risk serious health hazards without it.

—Require a county judge to distribute a list of county birth control and family planning clinics to marriage license applicants.

Senate consideration of the early election comes the day after 12 of the 13 Senate Republicans agreed in a caucus to vote no on the issue.

That virtually guarantees blocking the measure, since three-fourths of the 47 voting senators—or 36—would have to vote for the bill for it to pass. The 48th member of the Senate, indicted Sen. Robert Brannen, D-Lakeland, has excused himself pending the outcome of his trial for alleged income tax violations.

Rainmakers Hit Gold Coast Jackpot

By NICK TATRO
Associated Press Writer

MIAMI (AP)—Despite a dangerous four-hour flight that left two airplanes battered and grounded, federal weather scientists Monday squeezed as much as three inches of rain onto crackling-dry South Florida during cloud-seeding missions.

But most of the rain fell on the heavily populated Gold Coast Cities of Miami and Fort Lauderdale and didn't ease a severe drought that farmers claimed was having a disastrous effect on agriculture.

"I think we made believers out of some people," said Dr. James McFadden, project coordinator for the National Oceanic and Atmospheric Administration.

"It's a first in a sense," he said. "Our objective was to mitigate the drought by producing rain, and we clearly demonstrated today the success of our seeding techniques."

It was the third successful mission in a row for the rainmakers who stimulated the clouds with silver-iodide flares.

Residents in South Miami reported flooded streets and mothball size hail pellets splashing the streets with the first wetness since April 5.

Winds up to 55 miles per hour were reported by weather scientists in Coral Gables, where 2.14 inches of rain fell.

But McFadden and project director Dr. William Woodley reported a DC6 airplane and a B57 jet have been grounded after a damaging battle with the clouds.

Two rough jolts and an instrument panel fire shook a 14-man team of scientists in the DC6, McFadden said.

Hail damaged the nose cone of the jet, and both will have to undergo ground tests before taking on any more cloud-wringing adventures.

"It's dangerous flying," Woodley said. "We got rocked around quite a bit in those clouds today. Nobody in their right minds flies in this type of weather, but we had a job to do and that's why we did it."

Tax On Bingo Attacked

TALLAHASSEE, Fla. (AP) — A Republican Senator has disclaimed any further connection with a heavily amended bill which would place a $10 tax on bingo games.

The tax proposal was added to a bill submitted by Sen. Richard Deeb, R-St. Petersburg, Monday during a Senate Commerce Committee meeting.

Deeb called the amended bill "a Frankenstein's monster" and said he had written Senate President Jerry Thomas asking that his name be stricken from it.

"I don't want people who are running these games to think I've done this to them," he said. "It's absolutely prohibitive."

The amended bill passed the Senate committee by a 7-3 vote and was to be sent to the Senate Appropriations Committee for further consideration.

The tax amendment, suggested by Sen. William Barrow, D-Crestview, would place the tax on each bingo game played in the course of an evening. The bill was further amended to allow up to 50 games to be played during each event.

Deeb, the Republican floor leader, said the tax would require "organizations which conduct bingo games for their charitable, fraternal, civic and other benevolent purposes to pay $500 every time they conducted bingo games."

He said such a provision would "truly cause all bingo to be taken over by giant organizations."

Deeb's original bill called for regulation of the existing games by the secretary of state and provided for license fees which would have netted the state an estimated $350,000 per year.

YORK Central Heating and Air Conditioning
• SALES • SERVICE
CONTRACTING
LOU TEMPLE
REFRIGERATION
PH. 322-8812
2606 IROQUOISE AVE.

SALE LASTS 6 BIG DAYS MON., APRIL 26 THRU SAT., MAY 1ST
ABC LIQUOR SALE
America's Largest Wine & Spirits Dealer
ABC HAS THE LOWER EVERYDAY PRICES — SAVE UP TO 40% — AS MUCH AS $2 PER BOT
MOST OF THESE PRICES ARE ¼ TO ⅓ BELOW WHOLESALE CASE LIST IN CURRENT ISSUE FLA. BEVERAGE GUIDE
VISIT YOUR NEW SWINGIN' ABC COCKTAIL LOUNGE — OPEN 'TIL 2 A.M. ENTERTAINMENT & DANCING
Where You Are Never Alone — ALL DRINKS 48¢
ST. LEGER — M & E 10 YR. — HEDGES BUTLER — GRAND DAD 100° — CUTTY SARK — 5.99 5TH
RARE OLD 15 YR. McCORMICK — WISER'S 10 YR. — MELCHER'S — SEAGRAM V.O. — 71.75 CASE
CALVERT SCOTCH — VAT 69 GOLD — CORTEZ — CERTIFIED — OLD CHARTER — 4.99 5TH
QUEEN ANNE — KY. TAVERN — IMP. COLD DUCK — VA. GENTLEMAN — TANQUERAY — 59.88 CASE
AMBASSADOR — BOODLES — CERTIFIED — BALLANTINE — MARQUIS DE CAUSSADE — 5.39 5TH — 63.75 CASE
ABC RUM — KY. GENTLEMAN — 86° BLEND — ABC VODKA — GILBEY'S — 4.49 QUART — 52.95 CASE
25% MORE IN FULL QUARTS
CANADIAN RARE 86.8° — VSOP BRANDY — EZRA BROOKS — JACQUIN'S — HARVEY'S 86° — 4.99 QUART
TEQUILA — JACQUIN'S — ECHO SPRING — ABC 6 YR. — FOUR ROSES — 59.88 CASE
KY. GENTLEMAN — BOOTH'S GIN — JACQUIN'S — OLD REPEATER — HEAVEN HILL — 3 FOR 10.95 — 43.75 CASE
BROOKFORD — CERTIFIED — 100 PR. VODKA — GOLD COACH — SEAGRAM — 3 FOR 12.50 — 49.95 CASE
OLD GOLD — ABC 6 YR. KY. — VSOP BRANDY — J.W. DANT 10 YR. — WINDSOR — 3.99 5TH
HARWOOD — EZRA BROOKS — PREMIUM 10 YR. — MC HENRY — SCHENLEY — 47.75 CASE
HIGHLAND BREEZE — CERTIFIED — TAM O'SHANTER — CERTIFIED — $45.48 CASE — 3.79 5TH
GOLD COACH — CLAN MACGREGOR — BROOKFORD — CALVERT — 63.75 CASE — 3 FOR 15.95
PAUL JONES — SAXONY — 90° PR. GIN — T.V. VODKA — GLENMORE — 3.99 QUART
GUCKENHEIMER — ROYAL DELUXE — OLD FLA. RUM — JOSE GASPAR — GORDON — 47.88 CASE
STRAIGHT BOURBON — IMPORTED SCOTCH — CANADIAN & BLENDS — GIN-VODKA-RUM
COLD DUCK OR CHAMPAGNE — ROYAL SEAL — TAYLOR — GOLD SEAL — MAGNUM
MACNAUGHTON — BULLOCH-LADE — TOM SIMS 8 YR. — McHENRY 12 YR. — OLD TAYLOR — 4.49 5TH
COINTREAU — KAHLUA — B&B — GALLIANO — STREGA — TIA MARIA
BULLOCH LADE — 5★ BRANDY — LORD CALVERT — CHRIS. BROS. — 5.49 QUART
QUEEN ANNE — VAT 69 GOLD — ABC 8 YR. — PASSPORT — 5.99 FULL QUART
OFC CANADIAN — LANG'S 8 YR. — RARE OLD — SO. COMFORT — 3 FOR 15.95
JACQUIN'S — YELLOWSTONE — HOUSE OF STUART — 3.99 5TH
ROYAL DELUXE — MENTHE-CACAO — SAXONY — GLENMORE — 3 FOR 9
WISER'S 10 YR. — BEEFEATER — TEACHER'S — HEDGES BUTLER — 6.99 QUART
SILAS HOWE — I.W. HARPER — CERTIFIED — ABC 8 YR. — HAIG 5 ★ — 3 FOR 14.95
IMPORTED SWISS KIRSCH 49¢ PINT
ABC CANCER SOCIETY — ALL PROCEEDS DONATED TO CANCER SOCIETY
HOLLAND HOUSE MIXERS 79¢
BUY BEER BY THE CASE AND SAVE!!
6 FOR 99¢ ABC EXTRA LITE BEER or CREAM ALE 3.95
6 for 1.19 GOEBEL'S BEER 4.49
6 FOR 1.09 MUNICH BAVARIAN TYPE BEER 3.99
6 FOR 1.19 SCHAEFER BEER 4.19
10.95 TUBORG IMPORTED DENMARK 7.95
MILLER HI-LIFE BEER 4.69
BURGER BEER 6 FOR 99¢
BUY WINE BY THE GALLON & SAVE — ABC ROSE — CHIANTI — SAUTERNE — BURGUNDY — ZINFANDEL
*Hi-Way 17-92 Fern Park — **Hi-Way 17-92 At 436 Casselberry
LIQUOR FOR LESS
THIS WEEK'S BEST WINE BUYS !!
Mirassou CHENIN BLANC 2.69 — Samuele Sebastiani 1.79
IMP. VINT. LIEBFRAUMILCH 1.49 — IMP. VINT. FRENCH BEAUJOLAIS 1.79 — ROSE FROM PORTUGAL 1.79 — SANGRIA FROM SPAIN 1.99 — BERTOLLI CLASSICO CHIANTI 1.99 — DRY SACK FROM SPAIN 3.99 — LANCER'S VIN ROSE 2.99 — TAYLOR N. Y. STATE 1.79 — PAUL MASSON 1.39 — HARVEY'S BRISTOL CREAM 5.49 — IMP. DANISH KIJAFA 1.89 — STRAWBERRY DUCK 3.49
GOLD SEAL COLD DUCK 3 FOR 9.95
COCKTAIL LOUNGES AT STARRED LOCATIONS — LOUNGES WITH 2 STARS OPEN 'TIL 2 A.M.

NOTICE

NOTICE OF TAX SALE

Notice is hereby given that on the 1st day of June 1971, at the Court House in Sanford, County of Seminole, State of Florida tax sale certificates will be sold on the following described land to pay the amount due for taxes herein set opposite the same, together with all cost of such sale and all advertising.

DESCRIPTION OF LAND	Section	Township S.	Range E.	NAME OF OWNER	Amount of Taxes & Costs
Beg 10 ch N 29½ Deg E of SE cor Peter Miranda [illegible] 60½ Deg W to Markham Rd [illegible] to St Rd 46 E to [illegible] line S 29½ Deg W to Beg	00	19	29	Wilson Freda C	221.71
WEKIVA CAMP SITES REPLAT OF PB 9 PGS 19 20 & 21					
Nly 50 ft of Lot 29 & Sly 100 ft of Lot 30				Reid Cora J et al	54.47
Nly ½ of Lot 12 & Lot 13				Winquist Helen M	133.71
Lot 35				Wilson Freda C	258.27
WEKIVA HIGHLANDS UNRECORDED PLAT					
Lot 4				Patrick G W & Gladys L	27.77
Lot 6				Smith Mildred A	20.20
Lot 27				Smith Mildred A	18.02
Lot 32				Patrick G W & Gladys L	16.81
Lot 34				McCawley Joe B Jr	16.30
Lot 40 & N½ of Lot 41 & Tr N of Lot 40 & S of Govt Lot 1				Smith Mildred A	27.51
S½ of Lot 41				Struble Mary R	28.25
Lot 43 & S½ of Lot 42				Driggers Clarence & Catherine	28.98
Lot 44				Driggers Clarence & Catherine	64.06
Lot 45				Cronin Claire	19.72
Beg 264 ft W & 313 rd S of NW cor of NE¼ run W 660 ft S 165 ft E 660 ft N 165 ft	25	19	29	Payton Leonard P & Rosa A	9.46
S½ of W½ (less S 29.48 ch of E 5 ch) & N½ of SW¼ of NW¼ & N 50 ft of S 1995.68 ft of E½ of Lot 2 & W½ of Lot 2 (less S 29.48 ch & N 420 ft of E 420 ft & less Rd R/W)	25	19	29	Arnold A D & Gladys C	426.28
E½ of Lot 2 (less S 1995.68 ft & Rd)	25	19	29	Fox John E & Gertrude P	45.19
S½ of N½ of NE¼ & N½ of E½ of SE¼ & SE¼ of NE¼ & W½ of N½ of SE¼ & W ½ of SW¼ of NE¼ (less Herndon Estates) & E½ of (Estates) & E½ of SW¼ of NE¼	26	19	29	Arnold A D & Gladys C	287.92
W 3/4 of N½ of NE ¼ of NE¼ (less S 190 ft of E 195 ft)	26	19	29	Whipple Harry J or Elinor A	86.75
SW¼ of SW¼ of NW ¼	26	19	29	Cintron Octavio & Mary	27.88
YANKEE LAKE SUBD PB 9 PG 91					
Lot 1				Ekern James S & Maxine H	122.57
LAKE SYLVAN ESTATES PB 12 PG 13					
Lot 108				Honnold Horace W & Marlene	22.39
SOUTH SYLVAN LAKE SHORES PB 11 PG 7					
Lots 21 & 22 (less Beg SW cor Lot 22 run N 71.05 ft NEly on S Sylvan Lake Dr 228.61 ft S 18 Deg W 206.4 ft W to Beg)				Milliken Stephen et al	71.22
HERNDON ESTATES ORB 607 PG 539					
Lot 1				Arnold A D & Gladys C	24.82
Lot 5				Arnold A D & Gladys C	29.96
Lot 6				Arnold A D & Gladys C	21.17
Lot 7				Arnold A D & Gladys C	64.06
Lot 8				Arnold A D & Gladys C	22.89
Lot 9				Arnold A D & Gladys C	28.74
E½ of SE¼ of NE¼	27	19	29	Cintron Octavio & Mary	62.24
E½ of S½ of N½ of SW¼ of NE¼	27	19	29	Keith Robert M & Lillian M	117.02
Beg SW cor of N½ of SW¼ of SE¼ of NW¼ run N 120 ft E 425 ft S 45 Deg E 152.84 ft W 555 ft to Beg	27	19	29	Schmidt George J & Elizabeth J	75.87
LAKE MARKHAM ESTATES PB 11 PGS 60 & 61					
Lot 25				Arnold William W Trustee & Randolph Y Matheny Trustee	48.23
Lot 91				Catsman David A Trustee	17.52
Lot 96				Catsman David A Trustee	14.12
NE ¼ of SE ¼	33	19	29	Hartley Mary	101.56
NW ¼ of SW ¼	34	19	29	Hartley Mary	147.48
GARDA PARK HOME SITES PB 4 PG 10					
Lots 42 & 43				Reese William M Estate	4.39
Lot 97				Cars Realty Corp	3.17
GARDA PARK PB 8 PG 57					
Lot 9				Scorzelle Francesco	8.04
S ½ of NE ¼ of NE ¼ (less Beg NW cor run S 394.31 ft N 18 Deg E 414.6 ft W 128.12 ft to Beg)	25	19	29	Milliken Stephen et al	254.61
SANFORD FARMS PB 1 PGS 127 128 & 128½					
Lot 2 Blk 2				Bailey Lula	65.27
Lot 7 Blk 2				Zuckerman Rose	66.51
Lot 8 (less Nly 221 ft of Wly 194 ft) Blk 2				Elliott John H Jr & Daley Bell	14.23
Nly 221 ft of Wly 194 ft of Lot 8 Blk 2				Youngblood Hardy A & Louise M	81.70
Lot 3 (less Beg SE cor run N 250 ft W 120 ft S 264.85 ft NEly on Orange Blvd 120.9 ft to Beg) Blk 3				Youngblood Hardy	24.21
ST JOSEPHS PB 1 PG 114					
Beg SW cor Lot 1 run E 81 ft N 294 ft W to W Line Lot 1 Sly on Wly Line to Beg (less Rd)				Bryan Leon G Heirs et al	24.20
Lot 1				L-4 Corp	14.62
N ½ of Lot 14 & all Lot 15 (less N 4 ch of E 6 3/4 ch)				L-4 Corp	85.08
Lots 16 17 18 21 & N ½ of Lots 20 & 22 (less Ry)				L-4 Corp	125.54
S ½ of Lot 20				L-4 Corp	16.57
N 132 ft of S 330 ft of E 248 ft of Lot 20				Culbreth F Franklin Jr	18.62
N 198 ft of W 330 ft of S 330 ft E of St Rd 400 & N 33 ft of S 231 ft of E 330 ft Lot 30				Culbreath Frank F Jr	6.42
N ½ of Lot 30 (less St Rd 400 & S 55 ft of E 175 ft)				Busby Ruston & Willie M	5.15
Lot 31 (less N 150 ft of W 126 ft & Rd & S 110 ft of N 250 ft of W 140 ft & S 250 ft of N 460 ft of W 127 ft)				Behrens Gerald & Claudette W	29.60
S ½ of Lot 32				Behrens Gerald & Claudette W	[illegible]
Lots 35 43 & 101				Behrens Gerald & Claudette W	515.93

DESCRIPTION OF LAND	Section	Township S.	Range E.	NAME OF OWNER	Amount of Taxes & Costs
That part of Lots 38 & 41 N of ACL Ry				L-4 Corp	13.34
That part of Lot 60 N of ACL RR property				L-4 Corp	5.72
Lot 61				Behrens Gerald & Claudette W	95.71
ST JOHNS RIVER ESTATES PB 13 PG 54					
Lot 12 Blk C				Grier H H	54.30
Lot 13 Blk C				Grier H H	54.30
SW ¼ of NW ¼ of SW ¼ of NW ¼ & W 10 ch of N ¼ of SW ¼ of SW ¼ E of Road (less S 6 Rds of W 27 Rds & Beg SW cor Tun Nly on Orange Blvd 155 ft to POB E 104 ft N 101 ft W to Road Sly along Road to POB	13	19	30	Phillips James M Heirs	4818
N 16 ch of Lot 2 & that pt of NE ¼ of SW ¼ in Sanford Gt (less Rd)	20	19	30	Behrens Gerald	140.78
S 20 acres of N 20 ch of Lot 2 (less Rds)	20	19	30	Behrens Gerald	142.60
BOOKERTOWN PB 4 PGS 97 & 98					
Lot 28				Brown Betty J	5.26
Lot 31				Williams Henry	70.40
Lot 32				Williams Frank & Elnora	3.85
Lot 42				Bryant James	50.17
Lot 48				Blue Teddie	25.80
Lot 55				Brown Lucile	4.88
Lot 60 (less W 10 ft) 61 & 62				Rhiner J M & Shirley	17.65
Lot 73				Keitt Dora	21.63
Lot 115				Williams Henry	114.71
Lot 117				Butler Sarah	7.31
Lot 119				Brown Albert & Sarah	7.31
Lot 120				Edge Willie	6.03
Lots 122 123 & 124				Hogan S J B	19.49
Lot 131				Rhiner J M	5.60
Lots 148 & 149				Burgess Elder & Charline	29.73
Lot 163				Rhiner J M	3.89
Lot 164				Mahan Robert R	3.89
Lots 165 & 166				Byron Mandy Heirs	5.85
Lot 169				Rhiner J M	3.89
Lots 182 to 185				Glenn Mattie	20.88
Lots 215 & 216				Gunn Oscar & Catherine	58.26
Lot 228				Seaymore Lucy	20.66
Lots 242 244 & 245				Stephens Carl & Ida P	35.73
Lot 246				Fields Joe & Bettie J	64.57
Lot 250				Tillman Willie & Annie Louise	13.63
Lot 251				Mike Murry	24.06
Lots 274 & 275				Tharpe James R & Naomi	9.75
Lots 281 282 & 283				Churches Providence & Rose Hill Baptist	11.21
Lot 284				Byrd Willie C et al	31.01
Lot 292				Argrette Rebecca	54.09
Lots 315 316 & 317				Fields William & Dorothy	11.21
Lot 326				Mike Mury & Charlie May Cummins	62.24
Lots 327 328 & 329				Sessions I S	11.21
Lots 384 & 385				Hardy George	27.60
Lots 387 to 391				Bryant Warren Heirs	50.45
All W ½ of E 3/4 of N 3/4 N of ACL RR property (less S 179.3 ft of E 843 ft)	22	19	30	L-4 Corp	294.80
FLA LAND & COLONIZATION COMPANYS CELERY PLANTATION PB 1 PG 129					
N 55 ft of S 195 ft of W 170 ft of Lot 11				Coxon Frederick K & Zaida M	91.79
Lot 11 (less S 125 ft & N 480 ft of E 160 ft & N 55 ft of S 195 ft of W 170 ft)				Lee James E & Vivian J	37.22
Lots 15 16 & 17 (less S 150 ft of W 161 ft of Lot 15 & S 275.7 ft of E 65 ft of Lot 16 & S 275.7 ft of Lot 17 & Rd)				Youngblood Hardy A & Louise M	85.97
N 200 ft of S 1125 ft of W 228 ft	23	19	30	Coxon Frederick K & Zaida M	33.02
Beg 1868 ft W & 705 ft N of S ¼ sec post run W 245 ft N 2259 ft to Lake Monroe SEly along Lake to pt N of Beg S to Beg	23	19	30	Lee James E & Vivian J	151.72
Beg 66.6 ft W & 618.02 ft N of S ¼ sec cor run N 71 Deg 49 Min 29 Sec W 278.24 ft S 35.41 ft W 245.5 ft N to Hwy 17-92 SEly on Hwy to pt N of Beg S to Beg	23	19	30	Meadors Eugene R & Dorothy R	272.21
Beg 1246.34 ft N & 25 ft W of int of center line of 1st St & Holly Ave run W 209 ft N 267.26 ft SEly on Hwy 17-92 202.13 ft S 242.75 ft to Beg	25	19	30	M G H Inv Co Inc	1065.42
SANFORD TOWN OF PB 1 PGS 56 TO 64 & 112 113 115 116 & 117					
E ½ of Lot 10 & W ½ of Lot 11 Blk Y				Harper Gladys M Harris	392.21
N 21 ft of Lot 2 Blk 3 Tr 1				Maier H Paul	287.68
Lots 2 & 3 & E 10 ft of Lot 4 Blk 3 Tr 6				Hoening James E & Joan C	2572.61
W 29.6 ft of Lot 4 Blk 3 Tr 6				Hoening James E & Joan C	265.27
Lot 9 & N 20 ft of Lot 10 Blk 3 Tr 6				Sheafer Mae Heirs	137.10
Lot 5 Blk 3 Tr 7				Mason Herman E et al	592.11
Lots 7 & 8 Blk 3 Tr 8				Roberts Margaret D	176.82
Lot 1 Blk 3 Tr 10				Harrell L A et at	274.67
E ½ of Lot 9 Blk 3 Tr 11				Smith Mildred A	64.10
W ½ of Lot 9 Blk 3 Tr 11				Smith Mildred A	83.15
Beg 95 ft N of SW cor run E 100 ft N 41.2 ft W 50 ft N 17 ft W 50 ft S 58.2 ft to Beg Blk 3 Tr 12				Stenstrom Janie (Life Int)	16.14
S 32 ft of Lots 1 2 & 3 Blk 4 Tr 1				Jaffe David B	450.12
Lot 1 Blk 4 Tr 8				Jones Glynn M & Juna M	86.32
Lots 3 & 4 Blk 4 Tr 9				Jaffe Bernard & Gloria	580.67
Lot 5 Blk 4 Tr 9				Willis George M & Lillian L	476.57
Lot 6 Blk 4 Tr 9				Howell John B & Barbara F	227.21
N 52 ft of W 100 ft Blk 4 Tr 12				U B of C & J of America No 1751	32.95
W ½ (less N 100 ft) Blk 4 Tr 18				Houghton George A	256.44
S 14 ft of W ½ of Lot 9 & W ½ of Lot 10 Blk 5 Tr 5				Pixler Margaret J Heirs	158.95
Lots 1 & 2 Blk 5 Tr 8				Frier Maxine L	106.04
Lots 1 & 2 Blk 5 Tr 10				Ellsworth George R	140.76
Lot 8 Blk 5 Tr 10				Ludecke Edward H	137.24
Lots 9 & 10 Blk 5 Tr 10				Sulpizio Rocco & Rounette	440.51
Lot 1 & N 10 ft of Lot 2 Blk 5 Tr 11				Flowers C C & Pearl O	270.38
W [illegible] ft of S 132.3 ft of Blk 5 Tr 13				Horton Woodson C & Mary L	98.54

DESCRIPTION OF LAND	Section	Township S.	Range E.	NAME OF OWNER	Amount of Taxes & Costs
SE ¼ Blk 5 Tr 12				Payton Leonard P & Rosa A	87.31
E ½ of W ½ Blk 5 Tr 20				Le Fils Robert H & Amelia E	20.59
Lot 2 Blk 6 Tr A				Woodside Ollie M Heirs	14.24
Lot 4 Blk 6 Tr A				Wilson Don Albert	12.59
Lot 3 & S 21 ft of Lot 2 Blk 6 Tr 1				Constantine Angelo et al	439.21
Lots 4 & 5 Blk 6 Tr 1				Constantine Nick [illegible]	[illegible]
W [illegible] ft of Lots 9 & 10 Blk 6 Tr 2				Corwin Richard W & Beverly C	299.49
Lot 10 Blk 6 Tr 8				Random Development Inc	178.91
Lots 6 & 7 Blk 6 Tr 10				Horton Woodson C & Mary L	253.17
Lot 5 Blk 6 Tr 10				Davies William R & Cleo L	145.60
Lot 1 & N ½ of Lot 2 Blk 6 Tr 11				Horton Paul & Myrtle L	14.21
Lot 10 Blk 6 Tr 11				Cook James W & Violet S	9.45
Lots 1 & 2 Blk 7 Tr A				Brock D C Heirs	547.36
S 29 1/3 ft of Lot 5 Blk 7 Tr A				Bruton Guy Heirs	14.21
N 32 ft of Lot 7 & E 11.1 ft of vacd st on W Blk 7 Tr A				Mc Gee E C	210.07
Lots 11 & 12 & E 11 ft of vacd st on W Blk 7 Tr A				Mc Creary Rivers D Jr	162.85
Lot 2 Blk 7 Tr C				Walker Phillis M Heirs	42.84
E ½ of Lot 1 Blk 7 Tr D				Davis Zonnye T et al	112.50
Lot 6 Blk 7 Tr D				Brown Coley & Lillie	141.43
Lot 1 & N 16 ½ ft of Lot 2 (less E 65 ft) Blk 7 Tr 1				Lewis Sarah G	167.61
E 69 ½ ft of Lot 1 Blk 7 Tr 2				Sprouse James E	227.29
S 40 ft of Lot 4 Blk 7 Tr 2				Whaley Ernest & Lillie M	21.92
S 11 ½ ft of Lot 9 & all Lot 10 Blk 7 Tr 4				Lee Charlie H & Shirley A	227.38
W 52 ½ ft of Lot 6 & N 5 ft of W 52.5 ft of Lot 7 Blk 7 Tr 5				Gaines Ida L Heirs	111.85
S 50 ft of W 124 ft Blk 7 Tr 12				Franklin Peter Heirs	64.25
E 40 ft of N 125 ft Blk 7 Tr 13				Dixon Tena Heirs	157.59
W 36 ft of E 76 ft of N 125 ft Blk 7 Tr 13				Dixon Willis	25.63
S 132 ft of E 46 ft of W 114 ft Blk 7 Tr 13				Peterson Aletha Heirs	171.18
Lots 1 & 2 (less W 57 ft) Blk 8 Tr D				Boozer Bennie & Emma	19.54
Lot 3 Blk 8 Tr D				Lamar Pomp & Emma	147.68
Lot 5 Blk 8 Tr D				Henderson John & Rebecca T	156.58
Lot 4 Blk 8 Tr E				Brown Willie Jr & Julia	18.60
Lot 3 Blk 8 Tr G				Butler Robert Heirs	21.53
Lots 8 & 9 & E ½ of Lot 10 Blk 8 Tr G				Thomas Laure L	15.92
Lot 9 Blk 8 Tr 1				Smith Carrie L	228.87
Lot 2 Blk 8 Tr 3				Harkness Gerald F & Shirley E	94.13
Lot 10 Blk 8 Tr 5				De Graff John H & Alma C	260.06
S 36 ½ ft of W 34 ft of Lot 5 Blk 8 Tr 8				Taffer H E Trustee	169.09
Lot 5 Blk 8 Tr 9				United Lumber Co Inc	43.59
W 30 ft of Lot 5 Blk 9 Tr C				Jackson Orangsby B Heirs	10.57
Lot 9 Blk 9 Tr C				Forte Rosa L	14.45
Lot 2 Blk 9 Tr D				Brown Coley & Lilly L	43.59
Lot 5 Blk 9 Tr D				Wright Ida Heirs	157.15
S ½ of Lot 9 Blk 9 Tr D				Mitchell Lacy Lee et al	16.04
E ½ of Lot 10 Blk 9 Tr D				Eddy James	64.40
Lots 1 2 & N 6 ½ ft of Lot 3 (less N 76.3 ft of W 62 ft of Lots 1 & 2) Blk 9 Tr E				Williams Mamie E	222.24
S 23 ½ ft of N 30 ft of Lot 3 Blk 9 Tr E				Smith Rebecca Heirs	10.81
Lot 3 Blk 9 Tr G				Holmes Julia	17.77
Lot 9 Blk 9 Tr G				Joseph Shelley	66.49
Lots 5 & 10 Blk 9 Tr H				Jones Bennie Life Estate	106.04
W ½ of Lot 6 Blk 9 Tr H				White Joe H Heirs	74.81
Lot 6 Blk 9 Tr 1				Burgoyne Gomer S & Paula G	105.36
Lot 8 Blk 9 Tr 2				Faint Henry D & Jane E	171.97
E 52 ft of Lot 6 & E 52 ft on N 42 ft of Lot 7 Blk 9 Tr 3				Ravenel Eleaner H	132.79
Lot 3 Blk 9 Tr 4				Warner Merle W & Ruth M	267.72
Lots 1 2 3 4 5 7 8 9 & 10 Blk 9 Tr 9				United Lumber Co Inc	1205.78
Lot 5 Blk 9 Tr 10				United Lumber Co Inc	10.28
Lot 1 Blk 10 Tr A				Mc Coy Rosa L	557.77
N ½ of Lot 3 (less E 56 ft of N 31 ft) Blk 10 Tr B				Beck Jay H Heirs	7.28
Lot 3 Blk 10 Tr C				Hall Arthur	18.60
S ½ of Lot 4 & all Lot 5 Blk 10 Tr D				Richardson Courtney et al	256.96
N ½ of Lot 4 Blk 10 Tr D				Bookman Arphenia	8.51
W ½ of Lot 10 Blk 10 Tr G				Mike Willie L & Annie G	87.91
Lot 2 Blk 10 Tr 1				Walden Seaby J	18.26
S 16 ft of Lot 4 & all Lot 5 Blk 10 Tr 3				Fortier Robert C & Harriett T	274.58
W 50 ft of E 150 ft of S ½ Blk 10 Tr 15				Hall Benjamin J & Mary	78.91
Lots 1 & 2 Blk 11 Tr A				Constantine A & Helen	368.43
Lot 2 Blk 11 Tr B				Myers Eva Heirs et al	151.83
E 84 ft of Lot 2 Blk 11 Tr C				De Lattibeaudiere Alfred & Juanita De Lattibeaudiere	21.29
W 40 ft of Lot 2 & all Lot 7 & N 6 ft of Lot 8 Blk 11 Tr C				Beck Jay H Heirs	28.35
Lot 3 Blk 11 Tr C				De Lattibeaudiere Alfred & Juanita De Lattibeaudiere	160.15
Lot 6 Blk 11 Tr D				Bracey Sip Heirs	118.99
Lot 7 Blk 11 Tr F				Cochran Willie Laura	4.73
E ½ of Lot 6 Blk 11 Tr G				Barnes Rose Mary et al	74.81
W ½ of Lots 1 & 2 Blk 11 Tr H				Williams Albirda Heirs	71.10
N ½ of Lot 4 Blk 11 Tr H				Bellanger Ruby L	142.50
Lot 8 Blk 11 Tr H				Mike Annie G & Eddie L	14.81
W 37 ft of E 121 ft of S ½ (less alley) Blk 11 Tr 13				Smith Ebbie L W Heirs	13.57
NE ¼ Blk 11 Tr 15				Hooks Wilton L & Mary A	66.49
Lot 2 & N ½ of alley adj on S Blk 12 Tr A				Mc Coy Rosa L	135.03
Lot 1 Blk 12 Tr C				Cooper Mary & Fannie Heirs	14.46
Lot 8 & S ½ of alley adj on N Blk 12 Tr C				Lowry Elisabeth	87.01
Lot 5 Blk 12 Tr F				Henderson Johnnie B	184.78

DESCRIPTION OF LAND	Section	Township S.	Range E.	NAME OF OWNER	Amount of Taxes & Costs
Lots 4 & 7 Blk 12 Tr F				Henderson Anna	82.68
Lot 4 Blk 12 Tr G				Roberts Oscar & Thomas	87.31
Lot 9 Blk 12 Tr G				Butler Marion	20.42
Lot 6 Blk 12 Tr H				Black Pilgrim & Lula	20.12
Lot 9 less S 18 ft Blk 12 Tr H				Thomas James	67.09
Lots 6 & 7 & N ½ of alley adj on S Bk 12 Tr 1				Conrad Wilfred H & Peggie D	436.96
Lots [illegible] & 2 Blk 12 Tr 9				Caldwell Henry Heirs	46.25
E ½ of Lot 8 Blk 12 Tr 10				Caldwell Gertrude	51.60
Lot 10 Blk 12 Tr 10				Stephens Barbara L	162.23
Lot 1 (less E 34 ft) Blk 12 Tr B				Austin Cora	47.48
Lot 7 Blk 13 Tr G				Nesbitt Edward	14.45
Lot 10 Blk 13 Tr G				Clark Lizzie N	14.45
Lot 1 Blk 13 Tr 2				Bannister Criswell J & Melba L	115.48
E ½ of Lot 4 Blk 13 Tr 4				Bixby Jay C & Dorothy M	149.38
S 37 ft of Lot 6 Blk 13 Tr 8				Spears Josephine	22.47
S 4 ft of Lot 1 & N 22 ft of Lot 2 Blk 13 Tr 11				Smith George	25.03
Lot 1 (less S 4 ft) Blk 13 Tr 11				Braxton Tom & Charlotte	40.65
Lot 8 Blk 14 Tr 1				Courier Lucy	20.26
E 54 ft of Lots 9 & 10 Blk 14 Tr 1				Marshall James A & Edna W	297.75
ROBINSONS SURVEY OF AN ADD TO SANFORD PB 1 PGS 92 & 93					
W 50 ft of E 316.6 ft of Lot 4				Kirk W L & Geraldine C	53.11
S 60 ft of Lot 17				Jenkins Harper Heirs	24.29
S 70 ft of W 105 ft of Lot 18				Murray E L & Sara M	25.22
W 147 3/4 ft of S ½ of Blk 22 (less N 50 ft)				Franklin Thelma Z	245.47
Beg 84 ft N of SE cor Blk 23 N 94.57 ft W 141 ft S 94.57 ft Ely 140.75 ft to Beg				Tisdale Paul K Jr et al	61.96
N 41.26 ft of SW ¼ of Blk 23				Bell Mary E	12.97
W 16 ft of E 146 ½ ft of N 120 ft of Lot 23				Walker Ezra & Christine	13.68
S 52.5 ft of E 26 ft of Blk 26				Williams Daisy L	29.79
E 3 ft of W 130 ft of S 50 ft of Blk 26				Byrd Rosalie	4.12
W 100 ft of N ½ of Blk 24 (less W 50 ft)				Washington Ernest	16.52
SE ¼ of Blk 34 (less W 47.75 ft)				La Fair Annie	21.87
W 47.75 ft SE ¼ of Blk 34				Singleton Flossie	14.80
N 100 ft of Blk 37 (less W 100 ft)				Austin Simeon Heirs	111.40
N 50 ft of W 75 ft of Blk 37				Holliday Benjamin	15.65
W 50 ft of E 128 ft of Lot 38				Church Macedonia P B Trustees	44.79
SEMINOLE PARK PB 2 PG 75					
Lot 5 (less Ry) Blk 8 Tr 16				Collins Francine	15.05
Lot 4 Blk 9 Tr 13				Duvall Martha	21.94
Lo 10 Blk 9 Tr 13				Holliday Benjamin	26.93
Lot 11 Blk 9 Tr 13				Duvall Hill & Othel	131.83
Lot 5 Blk 9 Tr 15				Thomas James	14.10
Lot 7 Blk 9 Tr 15				White David	140.71
Lot 1 Blk 9 Tr 18				Mc Gee Johnnie M et al	21.94
Lot 7 Blk 9 Tr 19				Saunders Albert & Gladys	27.27
GRACELINE COURT PB 3 PG 90					
Lots 9 to 17				George Frederick W	214.29
Lots 28 & 29 (less Rd)				Estes Luedean C Howard	255.86
Lots 33 34 & 35				George Fred W	24.84
STRINGFELLOWS SUBD PB 1 PG 82					
Lot 16 Blk A				Wall Lokie E & Odell G	16.54
CLARKS SUBD W M PB 1 PG 109					
Lot 8 Blk 11 Tr 14				Lippitt L M & Mary P	106.04
Lot 2 Blk 11 Tr 15				Clark Nathaniel et al	128.78
Lot 6 Blk 11 Tr 15				Murphy Martha	112.30
CLARKS SUBD M W PB 1 PGS 107 & 109					
Lot 4 Blk 25				Dixon Ella M S Heirs	13.12
Lot 9 Blk 25				Dixon Leroy & Johnnie W	12.15
Lot 9 Blk 26				Ward J H	20.51
STENDIFORDS ADD PB 1 PG 110					
Part of Lot 5 E of ditch				Claire Celia M	14.45
Lot 5 W of ditch				Montgomery Jackson & Lula	11.84
Lot 25				Rembert Robert	22.77
MARTINS ADD A C PB 1 PG 98					
Fraction E of Ry Blk 10 Tr 11				White W Garnett & Paulette C	10.88
Lots 1 & 2 Blk 11 Tr 10				Constantine Nick Estate	97.71
Fractional W ½ of Blk lying E of Ry Blk 11 Tr 11				Constantine Nick Estate	44.19
Lots 1 & 2 Blk 11 Tr 11				Constantine Nick Estate	76.89
SMITHS M M PB 1 PG 55					
Blk 11 & W ½ of st on E & Blk 10 N of Ry				Jeffords Allean J	8.14
E ½ of Blk 33 & E ½ of N 210 ft of Blk 34 & W ½ of N 210 ft of Blk 47 & W ½ of Blk 48 (less Rd)				Turner Arthur B et al	261.75
S 450 ft of W 7.62 ch of Blk 34 (less 1 A sk in NW cor)				Turner Arthur B et al	51.86
PALM PLACE PB 10 PG 65					
Lots 7 & 10				Smith Lester & Gracie	44.36
REDDINGS SUBD PB 8 PG 20					
Lot 3				Virgil Mattie	15.98
MEISCHS SUBD PB 3 PG 84					
Lot 7 Blk 1				Roundtree Daisy Heirs	20.79
Lot 8 Blk 1				Gaines Charlie Mae	202.30
Lot 1 Blk 2				Mathis Ocie M	17.02
Lots 1 & 2 Blk 3				Hatcher Donnie & Lula	56.98
Lot 8 Blk 3				Powell W D	14.87
Lot 4 Blk 4				Powell W D	13.13
Lot 5 Blk 4				Brown Julia et al	180.98
Lot 2 Blk 6				White David	95.64
ST JOHNS VILLAGE 2ND REVISION PB 10 PGS 71 & 72					
Lot 19				Nevins William C & Lillia M	56.66
Lot 20				Commercial Bank at Winter Park Trustee	410.56
Beg 1738 ft W & 455.3 ft N of E ¼ sec post run W 399 ft S 627 ft E 399 ft N to Beg	27	19	30	Turner Arthur B et al	24.48
E 360 ft of N 432 ½ ft of S 805 ft of NW¼ of SW¼	29	19	30	Stephens Arnie W & Maggie C	72.75
S 5/8 of NE ¼ of SW ¼ E of St Rd 400	29	19	30	Tait Robert Trustee	31.31
SW ¼ of SE ¼ of Sw ¼ E of St Rd 400	29	19	30	Tait Robert Trustee	32.78
S 330 ft of E ½ of NW ¼ of SE ¼ of SW ¼ (less St Rd 400)	29	19	30	Tait Robert Trustee	8.04
N 165 ft of E ½ of SE ¼ of SW ¼ E of Rd	29	19	30	Tait Robert Trustee	188.88
E ½ of SE ¼ of SW ¼ (less N 165 ft)	29	19	30	Tait Robert Trustee	125.34
SW ¼ ofSE ¼ (less SW ¼) & S ½ of NW ¼ of SE ¼ (less rd)	29	19	30	Barbour Outdoor Advertising Co	208.36
N 4 ch of SE ¼ of SE ¼ of NE ¼ of NW ¼	30	19	30	Silcox Julian J	7.15
E 264 ft of W 990 ft of S 660 ft of NW ¼	30	19	30	Dowdy Waverly E & June O	37.83
Lot 3 Blk 1 & Lot 5 Blk 2 unrecorded Plat Wilson Place				Wallace A B Jr & Anne et al	104.94

HAVING a ball at the open house of Playcare in Casselberry is Dougal Russell, getting a hand from Mrs. Charles Pierce, teacher.
(Glenda Bradford Photo)

Nursery Opens May 3

By GLENDA BRADFORD

CASSELBERRY — Playcare at Piney Ridge Road officially opened its doors with an open house in the newly completed brick building. It was apparent at a glance that the scope of education certainly has changed since those "dear old golden rule days."

The totally air-conditioned facility features spacious classrooms and large equipped play areas available for year round nursery care pre-kindergarten, kindergarten and after-school care.

Playcare's progressive program is acclaimed by leading educators throughout the country. Only the most highly qualified personnel provide the care and education of the children. Snacks and well balanced hot lunches are served daily.

The new Playcare is affiliated with American Institutional Developers, home office, Rosemont, Pa.

The school is open Monday through Friday, 7 a.m. to 6 p.m. Hourly daily and weekly rates are available.

Mrs. Diane Bryan, manager of Playcare, attended South Dakota State University, where she majored in speech education and speech therapy. She previously taught math, science and English at St. Andrew's School in Pine Hills.

Guests at the open house were greeted by Mrs. Mauveen Tribou, regional coordinator for Playcare.

The school was decorated with spring bouquets of purple iris, gerbera daisies, gladioli and yellow heather. Cookies, punch and a special Playcare cake were served by hostesses, Mrs. Phyllis Kies and Mrs. Mamie Stephens.

Classes will begin May 3.

Hospital Notes

APRIL 23, 1971
ADMISSIONS
Sanford:
Daphine M. Bender
Thelma Thomas
Shirley McCann
Bernice K. Zittrower
Marion Coots
Andrew Mack
Louise Williams
Willie Johnson
Nanny E. Schaffer
Loretta Burch
Deborah S. Burnsed
Beth Maria Russi
Rebecca E. Tillis, Lake Mary
Walter Miller, Longwood
Ida Jane Bordeausx, Longwood
Anna C. Marlowe, Orlando
Lee Nelson, DeBary
Irma C. King, DeBary
BIRTHS
Mr. and Mrs. Daniel T. Tillis, girl, Lake Mary
Mr. and Mrs. Randall Burnsed, girl, Sanford
DISCHARGES
Sanford:
Mrs. John D. Whelchel and baby boy
William F. Harriett
Arthur Daniels
Anna D. May
Mary Hayes
Grace Lovejoy
John Griggs
Beth Maria Russi
Mabel N. Spahr, Winter Park
Marie W. Fagan, Hollywood
John W. Carr, Deltona
Donald W. Friswold, Lake Mary
Solime L. Bellefleur, Orange City
Mary E. Lynch, DeBary
Ruth Ohman, Deltona
Frances Cracchiolo, Deltona
APRIL 25, 1971
ADMISSIONS
Sanford:
Lillie Jeanette Stiffey
Nina E. Ware
John L. Baker
Essie M. Crawford
Diane J. Albers
Dora M. Harrell
Jim Brown
Roy Howard
Judy Whiteside
Norma J. Henry
Delores Jackson
Jeffery S. Collins
Patricia Akins
William C. Shue, DeBary
James T. McLain, Geneva
Mary Jo Johns, Chuluota
Catherine Schlank, Deltona
Ellen M. Kilbride, DeBaray
John W. Carr, Deltona
Gladys D. Lasher, DeBary
Lucille B. Dalton, DeBary
Albert J. Roberts, Deltona
James McDonnell, Deltona
DISCHARGES
Sanford:
Daphine M. Bender
Calvin Thompkins
Jo Ann Rowe
Louise Williams
Leroy Mayo
Marion Coots
Sarah B. Whack
Cheryl Jessup
Cynthia M. Monti
Willie Johnson
Celia Jacobs
Laura L. Voltoline
Claude Waits
Richard B. Jones
Lester Cooper
Mildred M. Persons
Paul H. Jack
Freda M. Downs
Alan C. Bryant, Deltona
Jeannette B. Reynolds, Orlando
Lee Nelson, Longwood
Loretta M. Johns, Orlando
Betty Fields, Lake Monroe
Frank Egan, Deltona
Clara Shoop, DeaBry
APRIL 26, 1971
ADMISSIONS
Sanford:
Gale L. Prince
Bruce T. Griffith
Lucie E. Alexander
Pauline Perkins
David P. Henderson
Mildred Garner
Helen Simmons
Betty J. Brazier
George Kenis
Kimberly R. Byrd
Edna Lane
James Leonard
Janet L. Bare
Harry M. Brown, DeBary
Jeffrey T. Clark, DeLand
Stanley J. Orihel, Deltona
Nellie B. Miller, Casselberry
Evie E. Mullins, Lake Mary
James E. Rabun, Lake Monroe
Abraham O'Clair, Lake Mary
Uranus E. Conley, Deltona
BIRTHS
Mr. and Mrs. Jerry Johns, a boy, Chuluota
DISCHARGES
Diane F. Albers
Joseph Williamson
Nancy E. Schaffer
Michael Basila
Margaret Kirtley
Louis T. Keel
Frances N. Munson
Betty T. Wall
Hazel E. Smith, DeBary
Irma C. King, DeBary
George Carpenter, MD, Deltona
Pauline Lewis, Deltona
George W. Holmes, Altamonte Springs
Barbara Pickles, Osteen

1x2
means 1 column by 2 inches. Too small for an ad to be noticed or effective? You're reading this one!

Any PHOTOGRAPH . . .
appearing in The Sanford Herald is available to you in 8x10 reprint size for $3.
DIAL 322-2611

Block By Republicans Seen
Senate To Decide Askew's Tax

By RICH OPPEL
Associated Press Writer

TALLAHASSEE, Fla. (AP) — Gov. Reubin Askew's efforts to let the voters decide quickly the fate of his corporate income tax proposal goes to the Senate today, where it will almost surely be blocked by Republicans.

Chances appeared good the Senate Democratic leadership would move to postpone action on a bill, passed 102-16 in the House last Thursday, setting a July 6 date for a statewide referendum.

The House, meanwhile, is to take up birth control measures. They would:

—Allow doctors to give maternal health and birth control information and services to a minor who is married, pregnant, a parent, has the consent of her parent, or who would risk serious health harards without it.

—Require a county judge to distribute a list of county birth control and family planning clinics to marriage license applicants.

Senate consideration of the early election comes the day after 12 of the 13 Senate Republicans agreed in a caucus to vote no on the issue.

That virtually guarantees blocking the measure, since three-fourths of the 47 voting senators—or 36—would have to vote for the bill for it to pass. The 48th member of the Senate, indicted Sen. Robert Brannen, D-Lakeland, has excused himself pending the outcome of his trial for alleged income tax violations.

Rainmakers Hit Gold Coast Jackpot

By NICK TATRO
Associated Press Writer

MIAMI (AP)—Despite a dangerous four-hour flight that left two airplanes battered and grounded, federal weather scientists Monday squeezed as much as three inches of rain onto crackling-dry South Florida during cloud-seeding missions.

But most of the rain fell on the heavily populated Gold Coast Cities of Miami and Fort Lauderdale and didn't ease a severe drought that farmers claimed was having a disastrous effect on agriculture.

"I think we made believers out of some people," said Dr. James McFadden, project coordinator for the National Oceanic and Atmospheric Administration.

"It's a first in a sense," he said. "Our objective was to mitigate the drought by producing rain, and we clearly demonstrated today the success of our seeding techniques."

It was the third successful mission in a row for the rainmakers who stimulated the clouds with silver-iodide flares.

Residents in South Miami reported flooded streets and moth-ball size hail pellets splashing the streets with the first wetness since April 5.

Winds up to 55 miles per hour were reported by weather scientists in Coral Gables, where 2.14 inches of rain fell.

But McFadden and project director Dr. William Woodley reported a DC6 airplane and a B57 jet have been grounded after a damaging battle with the clouds.

Two rough jolts and an instrument panel fire shook a 14-man team of scientists in the DC6, McFadden said.

Hail damaged the nose cone of the jet, and both will have to undergo ground tests before taking on any more cloud-wringing adventures.

"It's dangerous flying," Woodley said. "We got rocked around quite a bit in those clouds today. Nobody in their right minds flies in this type of weather, but we had a job to do and that's why we did it."

Tax On Bingo Attacked

TALLAHASSEE, Fla. (AP) — A Republican Senator has disclaimed any further connection with a heavily amended bill which would place a $10 tax on bingo games.

The tax proposal was added to a bill submitted by Sen. Richard Deeb, R-St. Petersburg, Monday during a Senate Commerce Committee meeting.

Deeb called the amended bill "a Frankenstein's monster" and said he had written Senate President Jerry Thomas asking that his name be stricken from it.

"I don't want people who are running these games to think I've done this to them," he said. "It's absolutely prohibitive."

The amended bill passed the Senate committee by a 7-3 vote and was to be sent to the Senate Appropriations Committee for further consideration.

The tax amendment, suggested by Sen. William Barrow, D-Crestview, would place the tax on each bingo game played in the course of an evening. The bill was further amended to allow up to 50 games to be played during each event.

Deeb, the Republican floor leader, said the tax would require "organizations which conduct bingo games for their charitable, fraternal, civic and other benevolent purposes to pay $500 every time they conducted bingo games."

He said such a provision would "truly cause all bingo to be taken over by giant organizations."

Deeb's original bill called for regulation of the existing games by the secretary of state and provided for license fees which would have netted the state an estimated $350,000 per year.

YORK
Air Conditioning
Central Heating and
Air Conditioning
• SALES • SERVICE
CONTRACTING
LOU TEMPLE
REFRIGERATION
PH. 322-8812
2606 IROQUOISE AVE.

SALE LASTS 6 BIG DAYS MON., APRIL 26 THRU SAT., MAY 1ST
ABC LIQUOR SALE
America's Largest Wine & Spirits Dealer
ABC HAS THE LOWER EVERYDAY PRICES — NOT JUST A FEW ONE DAY BAIT SPECIALS
SAVE UP TO 40% AS MUCH AS $2 PER BOT
MOST OF THESE PRICES ARE $6 TO $9 BELOW WHOLESALE CASE LIST
VISIT YOUR NEW SWINGIN' ABC COCKTAIL LOUNGE — Where You Are Never Alone
ALL DRINKS 48¢

ST. LEGER — M & E 10 YR. — HEDGES BUTLER — GRAND DAD 100° — CUTTY SARK — RARE OLD 15 YR. McCORMICK — WISER'S 10 YR. — MELCHER'S — SEAGRAM V.O. — 5.99 5TH — 71.75 CASE
CALVERT SCOTCH — VAT 69 GOLD — CORTEZ — CERTIFIED — OLD CHARTER — QUEEN ANNE — KY. TAVERN — IMP. COLD DUCK — VA. GENTLEMAN — TANQUERAY — 4.99 5TH — 59.88 CASE
AMBASSADOR — BOODLES — CERTIFIED — BALLANTINE — MARQUIS DE CAUSSADE — 63.75 CASE — 5.39 5TH
ABC RUM — KY. GENTLEMAN — 86° BLEND — ABC VODKA — GILBEY'S — 52.95 CASE — 4.49 QUART
25% MORE IN FULL QUARTS
CANADIAN RARE 86.8° — VSOP BRANDY — EZRA BROOKS — JACQUIN'S — HARVEY'S 86° — 4.99 QUART
TEQUILA — JACQUIN'S — ECHO SPRING — ABC 6 YR. — FOUR ROSES — 59.88 CASE
KY. GENTLEMAN — BOOTH'S GIN — JACQUIN'S — OLD REPEATER — HEAVEN HILL — 43.75 CASE — 3 FOR 10.95
BROOKFORD — CERTIFIED — 100 PR. VODKA — GOLD COACH — SEAGRAM — 3 FOR 12.50 — 49.95 CASE
OLD GOLD — ABC 6 YR. KY. — VSOP BRANDY — J.W. DANT 10 YR. — WINDSOR — 3.99 5TH — 47.75 CASE
HARWOOD — EZRA BROOKS PREMIUM 10 YR. — MC HENRY — SCHENLEY
HIGHLAND BREEZE — CERTIFIED — TAM O'SHANTER — CERTIFIED — $45.48 CASE — 3.79 5TH
GOLD COACH — CLAN MACGREGOR — BROOKFORD — CALVERT — 63.75 CASE — 3 FOR 15.95
25% MORE IN FULL QUART
PAUL JONES — SAXONY — 90° PR. GIN — T.V. VODKA — GLENMORE — GUCKENHEIMER — ROYAL DELUXE — OLD FLA. RUM — JOSE GASPAR — GORDON — 3.99 QUART — 47.88 CASE

STRAIGHT BOURBON
6th QT. 8 YEAR KENTUCKY 4.69 — 52.95
5th OLD HICKORY 3 for 11.00 — 44.95
10th 16 YR. BONDED KY. 7.99 — 89.50
6th QT. TOM SIMS 8 YR. KY 86° 3 for 15.00 — 61.95
6th EDEN HORN 93° 8 YR. KY. 4.79 — 53.88
6th Quart I.T.S. Brown Ky. 4.98 — 58.50
5th KENTUCKY BEAU 6 YR. KY. 3 for 11.00 — 44.95

IMPORTED SCOTCH
6th 86° KILT CASTLE 3.99 — 47.75
8th QT. HIGHLAND BREEZE 4.79 — 55.95
6th GRANTS 8 YEAR 3 for 17.00 — 71.75
8th INVER HOUSE 3 for 11.00 — 47.75
7th QT. 86° ROYAL DELUXE 5.49 — 61.95
7th 86° KENNAWAY'S 3 for 14 — 55.95
8th QT. CERTIFIED PRESTIGE 6.49 — 74.95

CANADIAN & BLENDS
5th CANADIAN HOST 3.99 — 44.95
5th CANADIAN DELUXE 3 for 12 — 47.75
7th CANADIAN SPRINGS 5.49 — 61.95
6th RICH & RARE CANADIAN 3 for 12.00 — 51.75
7th QT. 12 YR. GOLD COACH 3 for 15.00 — 61.95
12th WISER 18 YR. CAN. BOND 8.99 — 99.50
6th BLACK VELVET CANADIAN 3 for 12.00 — 51.75

GIN-VODKA-RUM
4th ABC VODKA-GIN-RUM 3 for 10.00 — 41.88
4th JACQUIN'S SLOE GIN 3 for 11.00 — 47.75
5th QUART GILBEY VODKA 3 for 12 — 47.88
6th CERTIFIED GIN 3 for 14.00 — 56.95
4th SAXONY VODKA 2.99 — 35.88
4th ROYAL DELUXE GIN-RUM 2.99 — 35.88
7th QT. LONDON TOWER 3 for 14.00 — 56.95

COLD DUCK OR CHAMPAGNE
ROYAL SEAL 2.99
TAYLOR 3 for 10.50
GOLD SEAL 3 for 9.95
MAGNUM 4.99
MACNAUGHTON — BULLOCH-LADE — TOM SIMS 8 YR. — McHENRY 12 YR. — OLD TAYLOR — 53.88 CASE — 4.49 5TH
COINTREAU 5.99 — KAHLUA 6.99 — B&B 7.99 — GALLIANO 7.99 — STREGA 7.99 — TIA MARIA 7.99
BULLOCH LADE — 5★ BRANDY — LORD CALVERT — CHRIS.BROS. — 64.95 CASE — 5.49 QUART
QUEEN ANNE — VAT 69 GOLD — ABC 8 YR. — PASSPORT — $71.75 CASE — 5.99 FULL QUART
OFC CANADIAN — LANG'S 8 YR. — RARE OLD — SO. COMFORT — 63.75 CASE — 3 FOR 15.95
JACQUIN'S — YELLOWSTONE — HOUSE OF STUART — 46.95 CASE — 3.99 5TH
ROYAL DELUXE — MENTHE-CACAO — SAXONY — GLENMORE — 35.88 CASE — 3 FOR 9
JACQUIN'S — $47.88 CASE — 3.99 5TH
HOLLAND HOUSE MIXERS 79¢
WISER'S 10 YR. — BEEFEATER — TEACHER'S — HEDGES BUTLER — $83.75 CASE — 6.99 QUART
SILAS HOWE — I.W. HARPER — CERTIFIED — ABC 8 YR. — HAIG 5 ★ — 59.75 CASE — 3 FOR 14.95
IMPORTED SWISS KIRSCH 49¢ 1/10 PINT
ABC CANCER SOCIETY — COCKTAIL HOUR WED., APRIL 28TH — CASH REGISTERS LOCKED — ALL PROCEEDS DONATED TO CANCER SOCIETY

BUY BEER BY THE CASE AND SAVE!!
6 FOR 99¢ ABC EXTRA LITE BEER or CREAM ALE 3.95
6 for 1.19 GOEBEL'S BEER DETROIT'S BEST 4.49
6 FOR 1.09 MUNICH BAVARIAN TYPE BEER 3.99
6 FOR 1.19 SCHAEFER BEER ONE WAY BOTS. 4.19
10.95 TUBORG IMPORTED DENMARK 1 WAY BOTS. 7.95
MILLER HI-LIFE BEER 12-OZ. POP-TOP CANS 4.69
Burger BEER 6 for 99¢
BUY WINE BY THE GALLON & SAVE
ABC ROSE — CHIANTI — SAUTERNE
"Hi-Way 17-92 Fern Park
**Hi-Way 17-92 At 436 Casselberry
LIQUOR FOR LESS
THIS WEEK'S BEST WINE BUYS !!
Mirassou CHENIN BLANC 2.69
Samuele Sebastiani 1.79
GOLD SEAL COLD DUCK 3 FOR 9.95
2nd IMP. VINT. LIEBFRAUMILCH 1.49 — 16.95
2nd IMP. VINT. FRENCH BEAUJOLAIS 1.79 — 18.95
2nd ROSE FROM PORTUGAL 1.79 — 18.95
3rd SANGRIA FROM SPAIN 1.99 — 22.95
3rd BERTOLLI CLASSICO CHIANTI 1.99 — 22.95
5th DRY SACK FROM SPAIN 3.99 — 47.75
4th LANCER'S VIN ROSE 2.99 — 34.95
2nd TAYLOR N.Y. STATE 1.79 — 21.00
2nd PAUL MASSON 1.39 — 16.00
6th HARVEY'S BRISTOL CREAM 5.49 — 64.95
3rd IMP. DANISH KIJAFA 1.89 — 21.95
4th STRAWBERRY DUCK 3.49 — 36.95
COCKTAIL LOUNGES AT STARRED LOCATIONS. GAL. LOUNGES WITH 2 STARS OPEN 'TIL 2 A.M.

NOTICE

NOTICE OF TAX SALE

Notice is hereby given that on the 1st day of June 1971, at the Court House in Sanford, County of Seminole, State of Florida tax sale certificates will be sold on the following described land to pay the amount due for taxes herein set opposite the same, together with all cost of such sale and all advertising.

DESCRIPTION OF LAND	Section	Township S.	Range E.	NAME OF OWNER	Amount of Taxes & Costs
Beg 10 ch N 29½ Deg E of SE cor ... Miranda Gt run N 60½ Deg W to Markham Rd N to St Rd 46 E to GT line S 29½ Deg W to Beg	00	19	29	Wilson Freda C	221.71
WEKIVA CAMP SITES REPLAT OF PB 9 PGS 19 20 & 21					
Nly 50 ft of Lot 29 & Sly 100 ft of Lot 30				Reid Cora J et al	94.47
Nly ½ of Lot 12 & Lot 13				Winquist Helen M	133.71
Lot 33				Wilson Freda C	258.29
WEKIVA HIGHLANDS UNRECORDED PLAT					
Lot 4				Patrick G W & Gladys L	27.77
Lot 6				Smith Mildred A	50.20
Lot 27				Smith Mildred A	18.02
Lot 32				Patrick G W & Gladys L	14.81
Lot 34				McCawley Joe B Jr	16.32
Lot 40 & N½ of Lot 41 & Ft N of Lot 40 & S of Govt Lot 1				Smith Mildred A	27.51
S½ of Lot 41				Struble Mary R	23.25
Lot 42 & S½ of Lot 42				Driggers Clarence & Catherine	28.98
Lot 44				Driggers Clarence & Catherine	64.06
Lot 45				Cronin Claire	19.72
Beg 264 ft W & 313 rd S of NW cor of NE¼ run W 660 ft S 165 ft E 660 ft N 165 ft	25	19	29	Payton Leonard P & Rosa A	9.86
S 5/8 of W ¼ (less S 29.48 ch of E 5 ch) & N½ of SW¼ of NW¼ & N 50 ft of S 1995.68 ft of E½ of Lot 2 & W½ of Lot 2 (less S 29.48 ch & N 420 ft of E 420 ft & less Rd R/W)	25	19	29	Arnold A D & Gladys C	426.28
E½ of Lot 2 (less S 1995.68 ft & Rd)	25	19	29	Fox John E & Gertrude P	45.19
S½ of N½ of NE¼ & N½ of E¼ of SE ¼ & SE¼ of NE¼ & W½ of N½ of SE¼ & W ½ of SW¼ of NE¼ (less Herndon Estates) & E¼ of Estates) & E¼ of SW¼ of NE¼	26	19	29	Arnold A D & Gladys C	387.92
W 3/4 of N½ of NE ¼ of NE¼ (less S 190 ft of E 195 ft)	26	19	29	Whipple Harry J or Elinor A	86.75
SW¼ of SW¼ of NW ¼	26	19	29	Cintron Octavio & Mary	27.88
YANKEE LAKE SUBD PB 9 PG 91					
Lot 3				Ekern James S & Maxine H	122.57
LAKE SYLVAN ESTATES PB 12 PG 13					
Lot 109				Honnold Horace W & Marlene	22.89
SOUTH SYLVAN LAKE SHORES PB 11 PG 7					
Lots 21 & 22 (less Beg SW cor Lot 22 run N 71.05 ft NEly on S Sylvan Lake Dr 228.61 ft S 18 Deg W 206.4 ft W to Beg)				Milliken Stephen et al	71.32
HERNDON ESTATES ORB 607 PG 539					
Lot 1				Arnold A D & Gladys C	24.82
Lot 5				Arnold A D & Gladys C	29.96
Lot 6				Arnold A D & Gladys C	31.17
Lot 7				Arnold A D & Gladys C	64.06
Lot 8				Arnold A D & Gladys C	22.89
Lot 9				Arnold A D & Gladys C	28.74
E½ of SE¼ of NE¼	27	19	29	Cintron Octavio & Mary	62.24
E½ of S½ of N½ of SW¼ of NE¼	27	19	29	Keith Robert M & Lillian M	117.02
Beg SW cor of N½ of SW¼ of SE¼ of NW¼ run N 130 ft E 425 ft S 45 Deg E 182.84 ft W 555 ft to Beg	27	19	29	Schmidt George J & Elizabeth J	75.87
LAKE MARKHAM ESTATES PB 11 PGS 60 & 61					
Lot 25				Arnold William W Trustee & Randolph Y Matheny Trustee	48.33
Lot 91				Catsman David A Trustee	17.53
Lot 96				Catsman David A Trustee	14.13
NE ¼ of SE ¼	23	19	29	Hartley Mary	101.56
NW ¼ of SW ¼	24	19	29	Hartley Mary	147.48
GARDA PARK HOME SITES PB 4 PG 10					
Lots 42 & 43				Reese William M Estate	4.29
Lot 97				Cars Realty Corp	3.17
GARDA PARK PB 8 PG 57					
Lot 9				Scorzelle Francesco	8.04
S ½ of NE ¼ of NE ¼ (less Beg NW cor run S 394.31 ft N 18 Deg E 414.6 ft W 128.12 ft to Beg)	35	19	29	Milliken Stephen et al	254.61
SANFORD FARMS PB 1 PGS 127 128 & 128½					
Lot 3 Blk 2				Bailey Lula	65.27
Lot 7 Blk 2				Zuckerman Rose	66.51
Lot 8 (less Nly 221 ft of Wly 194 ft) Blk 2				Elliott John H Jr & Daisy Bell	14.23
Nly 221 ft of Wly 194 ft of Lot 8 Blk 2				Youngblood Hardy A & Louise M	81.70
Lot 3 (less Beg SE cor run N 250 ft W 120 ft S 264.85 ft NEly on Orange Blvd 120.9 ft to Beg) Blk 3				Youngblood Hardy	24.21
ST JOSEPHS PB 1 PG 114					
Beg SW cor Lot I run E 81 ft N 294 ft W to W Line Lot I Sly on Wly Line to Beg (less Rd)				Bryan Leon G Heirs et al	34.20
Lot 1				L-4 Corp	14.62
N ½ of Lot 14 & all Lot 15 (less N 4 ch of E 6 3/4 ch)				L-4 Corp	53.08
Lots 16 17 18 21 & N ½ of Lots 20 & 22 (less Rly)				L-4 Corp	125.54
S ½ of Lot 20				L-4 Corp	16.57
N 132 ft of S 330 ft of E 248 ft of Lot 30				Culbreth F Franklin Jr	13.02
N 198 ft of W 350 ft of S 330 ft E of St Rd 400 & N 33 ft of S 231 ft of E 330 ft Lot 30				Culbreath Frank F Jr	6.42
N ½ of Lot 30 (less St Rd 400 & N 55 ft of E 175 ft)				Busby Ruston & Willie M	5.15
Lot 31 (less N 150 ft of W 125 ft & Rd & S 110 ft of N 250 ft of W 140 ft & S 250 ft of N 480 ft of W 137 ft)				Behrens Gerald & Claudette W	23.60
S ½ of Lot 32				Behrens Gerald & Claudette W	[illegible]
Lots 35 43 & 101				Behrens Gerald & Claudette W	818.88

DESCRIPTION OF LAND	Section	Township S.	Range E.	NAME OF OWNER	Amount of Taxes & Costs
That part of Lots 38 & 41 N of ACL Ry				L-4 Corp	42.96
That part of Lot 60 N of ACL Rlt property				L-4 Corp	3.72
Lot 64				Behrens Gerald & Claudette W	95.11
ST JOHNS RIVER ESTATES PB 13 PG 54					
Lot 12 Blk C				Grier H H	54.30
Lot 13 Blk C				Grier H H	54.39
SW ¼ of NW ¼ of ... & W 10 ch of N ¼ of SW ¼ of SW ¼ E of Road (less S 6 Rds of W 27 Rds & Beg SW cor run Nly on Orange Blvd 155 ft to POB E 104 ft N 101 ft W to Road Sly along Road to POB	19	19	30	Phillips James M Heirs	4818
N 18 ch of Lot 2 & that pt of NE ¼ of SW ¼ in Sanford Gt (less Rd)	20	19	30	Behrens Gerald	140.78
S 20 acres of N 20 ch of Lot 2 (less Rds)	20	19	30	Behrens Gerald	142.60
BOOKERTOWN PB 4 PGS 97 & 98					
Lot 28				Brown Betty J	5.36
Lot 31				Williams Henry	79.19
Lot 32				Williams Frank & Elnora	5.85
Lot 42				Bryant James	50.17
Lot 48				Idue Teddie	23.80
Lot 55				Brown Lucile	4.88
Lot 60 (less W 10 ft) 61 & 62				Rhiner J M & Shirley	17.65
Lot 73				Keitt Dora	21.63
Lot 115				Williams Henry	114.71
Lot 117				Butler Sarah	7.31
Lot 119				Brown Albert & Sarah	7.31
Lot 120				Edge Willie	6.83
Lots 122 123 & 124				Hogan S J B	19.19
Lot 131				Rhiner J M	5.60
Lots 148 & 149				Burgess Elder & Charline	29.73
Lot 163				Rhiner J M	3.89
Lot 164				Mahan Robert R	3.89
Lots 165 & 166				Byron Mandy Heirs	5.85
Lot 169				Rhiner J M	3.89
Lots 182 to 185				Glenn Mattie	20.88
Lots 215 & 216				Gunn Oscar & Catherine	58.20
Lot 228				Seaymore Lucy	20.66
Lots 243 244 & 245				Stephens Carl & Ida P	35.73
Lot 246				Fields Joe & Bettie J	64.57
Lot 250				Tillman Willie & Annie Louise	12.63
Lot 251				Mike Murry	24.06
Lots 274 & 275				Thorpe James R & Naomi	9.75
Lots 281 282 & 283				Churches Providence & Rose Hill Baptist	11.21
Lot 284				Byrd Willie C et al	31.01
Lot 292				Argrette Rebecca	54.09
Lots 315 316 & 317				Fields William & Dorothy	11.21
Lot 326				Mike Mury & Charlie May Cummins	62.24
Lots 327 328 & 329				Sessions I S	11.21
Lots 384 & 385				Hardy George	27.60
Lots 387 to 391				Bryant Warren Heirs	50.45
All W ¾ of E 3/4 of N 3/4 N of ACL RR property (less S 179.3 ft of E 843 ft)	22	19	30	L-4 Corp	294.80
FLA LAND & COLONIZATION COMPANYS CELERY PLANTATION PB 1 PG 129					
N 55 ft of S 195 ft of W 170 ft of Lot 11				Coxon Frederick K & & Zalda M	91.79
Lot 11 (less S 125 ft & N 480 ft of E 160 ft & N 55 ft of S 195 ft of W 170 ft)				Lee James E & Vivian J	37.22
Lots 15 16 & 17 (less S 150 ft of W 161 ft of Lot 15 & S 275.7 ft of E 65 ft of Lot 16 & S 275.7 ft of Lot 17 & Rd)				Youngblood Hardy A & Louise M	88.97
N 200 ft of S 1125 ft of W 228 ft	23	19	30	Coxon Frederick K & Zalda M	33.02
Beg 1868 ft W & 705 ft N of S ¼ sec post run W 245 ft N 2259 ft to Lake Monroe SEly along Lake to pt N of Beg S to Beg	23	13	30	Lee James E & Vivian J	151.72
Beg 66.6 ft W & 618.02 ft N of S ¼ sec cor run N 71 Deg 49 Min 29 Sec W 278.24 ft S 35.41 ft W 245.5 ft N to Hwy 17-92 SEly on Hwy to pt N of Beg S to Beg	23	19	30	Meadors Eugene R & Dorothy R	272.24
Beg 1246.34 ft N & 25 ft W of int of center line of 1st St & Holly Ave run W 200 ft N 267.26 ft SEly on Hwy 17-92 202.13 ft S 242.75 ft to Beg	25	19	30	M G H Inv Co Inc	1065.42
SANFORD TOWN OF PB 1 PGS 56 TO 64 & 112 113 115 116 & 117					
E ½ of Lot 10 & W ½ of Lot 11 Blk Y				Harper Gladys M Harris	292.21
N 21 ft of Lot 2 Blk 3 Tr 1				Maier H Paul	287.68
Lots 1 2 3 & E 10 ft of Lot 4 Blk 3 Tr 6				Hoening James E & Joan C	2372.61
W 39.6 ft of Lot 4 Blk 3 Tr 6				Hoening James E & Joan C	265.27
Lot 9 & N 20 ft of Lot 10 Blk 3 Tr 6				Sheafer Mae Heirs	137.10
Lot 5 Blk 2 Tr 7				Mason Herman E et al	592.11
Lots 7 & 8 Blk 3 Tr 8				Roberts Margaret D	176.82
Lot 1 Blk 3 Tr 10				Harrell L A et al	274.67
E ½ of Lot 9 Blk 3 Tr 11				Smith Mildred A	64.40
W ½ of Lot 9 Blk 3 Tr 11				Smith Mildred A	83.15
Beg 95 ft N of SW cor run E 100 ft N 41.2 ft W 50 ft N 17 ft W 50 ft S 58.2 ft to Beg Blk 3 Tr 12				Stenstrom Janie (Life Int)	16.11
S 32 ft of Lots 1 2 & 3 Blk 4 Tr 1				Jaffe David B	450.12
Lot 1 Blk 4 Tr 8				Jones Glynn M & Juna M	86.32
Lots 3 & 4 Blk 4 Tr 9				Jaffe Bernard & Gloria	580.67
Lot 5 Blk 4 Tr 9				Willis George M & Lillian L	476.57
Lot 6 Blk 4 Tr 9				Howell John B & Barbara F	227.31
N 52 ft of W 100 ft Blk 4 Tr 12				U B of C & J of America No 1751	32.95
W ½ (less N 100 ft) Blk 4 Tr 18				Houghton George A	256.44
S 14 ft of W ½ of Lot 9 & W ½ of Lot 10 Blk 5 Tr 5				Pixler Margaret J Heirs	158.95
Lots 1 & 2 Blk 5 Tr 8				Frier Maxine L	106.04
Lots 1 & 2 Blk 5 Tr 10				Ellsworth George R	149.76
Lot 8 Blk 5 Tr 10				Ludecke Edward H	187.24
Lots 9 & 10 Blk 5 Tr 10				Sulpizio Rocco & Rounette	440.51
Lot 1 & N 10 ft of Lot 2 Blk 5 Tr 11				Flowers C C & Pearl O	270.38
W [illegible] ft of S 113.2 ft of Blk 5 Tr 13				Horton Woodson C & Mary L	78.34

DESCRIPTION OF LAND	Section	Township S.	Range E.	NAME OF OWNER	Amount of Taxes & Costs
SE ¼ Blk 6 Tr 13				Payton Leonard P & Rosa A	87.31
E ½ of W ½ Blk 6 Tr 20				Le Fils Robert H & Amelia E	28.59
Lot 3 Blk 6 Tr A				Woodside Ollie M Heirs	14.34
Lot 4 Blk 6 Tr A				Wilson Don Albert	12.59
Lot 3 & S 21 ft of Lot 2 Blk 6 Tr 1				Constantine Angelo et al	429.31
Lots 4 & 5 Blk 6 ...				Constantine Nick Heirs	430.78
W 47 ft of Lots 9 & 10 Blk 6 Tr 3				Corwin Richard W & Beverly C	399.49
Lot 10 Blk 6 Tr 5				Random Development Inc	178.91
Lots 6 & 7 Blk 6 Tr 10				Horton Woodson C & Mary L	253.17
Lot 9 Blk 6 Tr 10				Davies William R & Cleo L	145.60
Lot 1 & N ½ of Lot 2 Blk 6 Tr 11				Horton Paul & Myrtle L	14.21
Lot 10 Blk 6 Tr 11				Cook James W & Violet S	9.45
Lots 1 & 2 Blk 7 Tr A				Brock D C Heirs	547.36
S 29 1/3 ft of Lot 5 Blk 7 Tr A				Bruton Guy Heirs	14.21
N 32 ft of Lot 7 & E 11.1 ft of vacd st on W Blk 7 Tr A				Mc Gee E C	230.07
Lots 11 & 12 & E 11 ft of vacd st on W Blk 7 Tr A				Mc Creary Rivers D Jr	162.95
Lot 2 Blk 7 Tr C				Walker Phillis M Heirs	43.34
E ½ of Lot 1 Blk 7 Tr D				Davis Zonnye T et al	112.50
Lot 6 Blk 7 Tr D				Brown Coley & Lillie	141.42
Lot 1 & N 16 ½ ft of Lot 2 (less E 65 ft) Blk 7 Tr 1				Lewis Sarah G	147.61
E 69 ½ ft of Lot 1 Blk 7 Tr 2				Sprouse James E	327.79
S 40 ft of Lot 4 Blk 7 Tr 2				Whaley Ernest & Lillie M	21.02
S 14 ½ ft of Lot 9 & all Lot 10 Blk 7 Tr 4				Lee Charlie H & Shirley A	227.38
W 52 ½ ft of Lot 6 & N 5 ft of W 52.5 ft of Lot 7 Blk 7 Tr 5				Gaines Ida L Heirs	111.85
S 50 ft of W 124 ft Blk 7 Tr 12				Franklin Peter Heirs	44.25
E 40 ft of N 125 ft Blk 7 Tr 12				Dixon Tena Heirs	137.59
W 36 ft of E 76 ft of N 125 ft Blk 7 Tr 13				Dixon Willis	25.03
S 132 ft of E 46 ft of W 114 ft Blk 7 Tr 13				Peterson Aletha Heirs	171.18
Lots 1 & 2 (less W 57 ft) Blk 8 Tr D				Boozer Bennie & Emma	19.54
Lot 3 Blk 8 Tr D				Lamar Pomp & Emma	147.68
Lot 5 Blk 8 Tr D				Henderson John & Rebecca T	156.58
Lot 4 Blk 8 Tr E				Brown Willie Jr & Julia	18.60
Lot 2 Blk 8 Tr G				Butler Robert Heirs	21.53
Lots 8 & 9 & E ½ of Lot 10 Blk 8 Tr G				Thomas Laure L	15.92
Lot 9 Blk 8 Tr 1				Smith Carrie L	228.87
Lot 2 Blk 8 Tr 3				Harkness Gerald F & Shirley E	94.12
Lot 10 Blk 8 Tr 5				De Graff John H & Alma C	260.06
S 36 ½ ft of W 24 ft of Lot 5 Blk 8 Tr 8				Taffer H E Trustee	169.09
Lot 5 Blk 8 Tr 9				United Lumber Co Inc	42.59
W 30 ft of Lot 5 Blk 9 Tr C				Jackson Orangsby B Heirs	10.57
Lot 9 Blk 9 Tr C				Forte Rosa L	14.45
Lot 2 Blk 9 Tr D				Brown Coley & Lilly L	42.59
Lot 5 Blk 9 Tr D				Wright Ida Heirs	157.15
S ½ of Lot 9 Blk 9 Tr D				Mitchell Lacy Lee et al	16.04
E ½ of Lot 10 Blk 9 Tr D				Eddy James	64.40
Lots 1 2 & N 6 ½ ft of Lot 3 (less N 76.3 ft of W 62 ft of Lots 1 & 2) Blk 9 Tr E				Williams Mamie E	222.24
S 23 ½ ft of N 30 ft of Lot 2 Blk 9 Tr E				Smith Rebecca Heirs	10.81
Lot 3 Blk 9 Tr G				Holmes Julia	17.77
Lot 9 Blk 9 Tr G				Joseph Shelley	66.49
Lots 5 & 10 Blk 9 Tr H				Jones Bennie Life Estate	106.64
W ½ of Lot 6 Blk 9 Tr H				White Joe H Heirs	74.81
Lot 6 Blk 9 Tr 1				Burgoyne Gomer S & Paula G	105.36
Lot 8 Blk 9 Tr 2				Faint Henry D & Jane E	171.97
E 52 ft of Lot 6 & E 52 ft on N 42 ft of Lot 7 Blk 9 Tr 3				Ravenel Eleaner H	122.79
Lot 3 Blk 9 Tr 4				Warner Merle W & Ruth M	267.72
Lots 1 2 3 4 5 7 8 9 & 10 Blk 9 Tr 9				United Lumber Co Inc	1205.78
Lot 5 Blk 9 Tr 10				United Lumber Co Inc	10.28
Lot 4 Blk 10 Tr A				Mc Coy Rosa L	557.77
N ½ of Lot 3 (less E 56 ft of N 21 ft) Blk 10 Tr B				Beck Jay H Heirs	8.38
Lot 2 Blk 10 Tr C				Hall Arthur	18.60
S ½ of Lot 4 & all Lot 5 Blk 10 Tr D				Richardson Courtney et al	226.96
N ½ of Lot 4 Blk 10 Tr D				Bookman Arphenia	8.51
W ½ of Lot 10 Blk 10 Tr G				Mike Willie L & Annie G	87.91
Lot 2 Blk 10 Tr 1				Walden Seaby J	18.96
S 16 ft of Lot 4 & all Lot 5 Blk 10 Tr 3				Fortier Robert C & Harriett T	274.58
W 50 ft of E 150 ft of S ½ Blk 10 Tr 15				Hall Benjamin J & Mary	78.91
Lots 1 & 2 Blk 11 Tr A				Constantine A & Helen	368.42
Lot 2 Blk 11 Tr B				Myers Eva Heirs et al	151.83
E 84 ft of Lot 2 Blk 11 Tr C				De Lattibeaudiere Alfred & Juanita De Lattibeaudiere	31.29
W 40 ft of Lot 2 & all Lot 7 & N 6 ft of Lot 8 Blk 11 Tr C				Beck Jay H Heirs	38.35
Lot 3 Blk 11 Tr C				De Lattibeaudiere Alfred & Juanita De Lattibeaudiere	160.15
Lot 6 Blk 11 Tr D				Bracey Sip Heirs	118.99
Lot 7 Blk 11 Tr F				Cochran Willie Laura	4.73
E ½ of Lot 6 Blk 11 Tr G				Barnes Rose Mary et al	74.81
W ½ of Lots 1 & 2 Blk 11 Tr H				Williams Albirda Heirs	71.19
N ½ of Lot 4 Blk 11 Tr H				Bellanger Ruby L	143.50
Lot 8 Blk 11 Tr H				Mike Annie G & Eddie L	14.84
W 37 ft of E 121 ft of S ½ (less alley) Blk 11 Tr 13				Smith Ebbie L W Heirs	13.57
NE ¼ Blk 11 Tr 13				Hooks Wilton L & Mary A	66.49
Lot 2 & N ½ of alley adj on S Blk 12 Tr A				Mc Coy Rosa L	155.03
Lot 1 Blk 12 Tr C				Cooper Mary & Fannie Heirs	14.45
Lot 8 & S ½ of alley adj on N Blk 12 Tr C				Lowry Elizabeth	87.31
Lot 6 Blk 13 Tr F				Henderson Johnie L	124.73

DESCRIPTION OF LAND	Section	Township S.	Range E.	NAME OF OWNER	Amount of Taxes & Costs
Lots 6 & 7 Blk 12 Tr F				Henderson Anna	83.88
Lot 6 Blk 12 Tr G				Roberts Oscar & Thomas	87.31
Lot 9 Blk 12 Tr G				Butler Marion	20.12
Lot 6 Blk 12 Tr H				Black Pilgrim & Lula	20.12
Lot 9 less S 58 ft Blk 12 Tr H				Thomas James	67.09
Lots 6 & 7 & N ½ of alley adj on S Blk 12 Tr 1				Conrad Wilfred H & [illegible]	[illegible]
Lots 8 & 9 Blk 12 Tr 9				Caldwell Henry Heirs	40.25
E ½ of Lot 8 Blk 12 Tr 10				Caldwell Gertrude	54.60
Lot 10 Blk 12 Tr 10				Stephens Barbara L	162.25
Lot 1 (less E 36 ft) Blk 13 Tr B				Austin Cora	47.48
Lot 7 Blk 13 Tr G				Nesbitt Edward	14.45
Lot 10 Blk 13 Tr G				Clark Lizzie N	14.45
Lot 1 Blk 13 Tr 2				Bannister Criswell J & Melba L	112.68
E ½ of Lot 6 Blk 13 Tr 4				Bixby Jay C & Dorothy M	149.50
S 37 ft of Lot 6 Blk 13 Tr 8				Spears Josephine	22.47
S 4 ft of Lot 1 & N 23 ft of Lot 2 Blk 13 Tr 11				Smith George	25.03
Lot 1 (less S 4 ft) Blk 13 Tr 11				Braxton Tom & Charlotte	40.85
Lot 8 Blk 14 Tr 1				Courier Lucy	20.26
E 54 ft of Lots 9 & 10 Blk 14 Tr 1				Marshall James A & Edna W	287.75
ROBINSONS SURVEY OF AN ADD TO SANFORD PB 1 PGS 92 & 93					
W 50 ft of E 316.6 ft of Lot 4				Kirk W L & Geraldine C	53.11
S 60 ft of Lot 17				Jenkins Harper Heirs	24.20
S 70 ft of W 105 ft of Lot 18				Murray E L & Sara M	25.22
W 147 3/4 ft of S ½ of Blk 22 (less N 50 ft)				Franklin Thelma Z	245.87
Beg 84 ft N of SE cor Blk 23 N 98.57 ft W 141 ft S 98.57 ft Ely 140.75 ft to Beg				Tisdale Paul K Jr et al	61.96
N 43.26 ft of SW ¼ of Blk 23				Bell Mary E	13.97
W 46 ft of E 146 ½ ft of N 120 ft of Lot 23				Walker Ezra & Christine	13.48
S 52.5 ft of E 24 ft of Blk 26				Williams Daisy L	39.79
E 3 ft of W 120 ft of S 50 ft of Blk 26				Byrd Rosalie	4.42
W 100 ft of N ½ of Blk 24 (less W 50 ft)				Washington Ernest	18.52
SE ¼ of Blk 24 (less W 47.75 ft)				La Fair Annie	21.87
W 47.75 ft SE ¼ of Blk 24				Singleton Flossie	14.80
N 100 ft of Blk 27 (less W 100 ft)				Austin Simeon Heirs	111.40
N 50 ft of W 75 ft of Blk 27				Holliday Benjamin	15.65
W 50 ft of E 128 ft of Lot 28				Church Macedonia P B Trustees	44.79
SEMINOLE PARK PB 2 PG 75					
Lot 5 (less Ry) Blk 8 Tr 16				Collins Francine	15.05
Lot 6 Blk 9 Tr 13				Duvall Martha	21.94
Lo 10 Blk 9 Tr 13				Holliday Benjamin	26.95
Lot 11 Blk 9 Tr 13				Duvall Hill & Othel	151.93
Lot 5 Blk 9 Tr 15				Thomas James	14.10
Lot 7 Blk 9 Tr 15				White David	140.71
Lot 1 Blk 9 Tr 16				Mc Gee Johnnie M et al	21.94
Lot 7 Blk 9 Tr 19				Saunders Albert & Gladys	27.37
GRACELINE COURT PB 3 PG 90					
Lots 9 to 17				George Frederick W	214.29
Lots 28 & 29 (less Rd)				Estes Luedean C Howard	255.84
Lots 33 34 & 35				George Fred W	24.39
STRINGFELLOWS SUBD PB 1 PG 82					
Lot 16 Blk A				Wall Lok'e E & Odell G	18.54
CLARKS SUBD W M PB 1 PG 108					
Lot 3 Blk 11 Tr 14				Lippitt L M & Mary P	106.04
Lot 2 Blk 11 Tr 15				Clark Nathaniel et al	126.78
Lot 4 Blk 11 Tr 15				Murphy Martha	112.30
CLARKS SUBD M W PB 1 PGS 107 & 109					
Lot 4 Blk 35				Dixon Ella M S Heirs	13.13
Lot 9 Blk 35				Dixon Leroy & Johnnie W	12.15
Lot 9 Blk 36				Ward J H	20.51
STENDIFORDS ADD PB 1 PG 110					
Part of Lot 4 E of ditch				Claire Celia M	14.45
Lot 5 W of ditch				Montgomery Jackson & Lula	14.84
Lot 25				Rembert Robert	22.77
MARTINS ADD A C PB 1 PG 98					
Fraction E of Ry Blk 10 Tr 11				White W Garnett & Paulette C	10.88
Lots 1 & 2 Blk 11 Tr 10				Constantine Nick Estate	97.71
Fractional W ½ of Blk lying E of Ry Blk 11 Tr 11				Constantine Nick Estate	44.19
Lots 1 & 2 Blk 11 Tr 11				Constantine Nick Estate	76.19
SMITHS M M PB 1 PG 55					
Blk 11 & W ½ of st on E & Blk 10 N of Ry				Jeffords Allean J	84.14
E ½ of Blk 33 & E ½ of N 210 ft of Blk 34 & W ½ of N 210 ft of Blk 47 & W ½ of Blk 48 (less Rd)				Turner Arthur B et al	261.75
S 450 ft of W 7.62 ch of Blk 34 (less 1 A sk in NW cor)				Turner Arthur B et al	57.86
PALM PLACE PB 10 PG 65					
Lots 7 & 10				Smith Lester & Gracie	44.56
REDDINGS SUBD PB 8 PG 20					
Lot 9				Virgil Mattie	13.08
MEISCHS SUBD PB 3 PG 84					
Lot 7 Blk 1				Roundtree Daisy Heirs	20.79
Lot 8 Blk 1				Gaines Charlie Mae	202.99
Lot 1 Blk 2				Mathis Ocie M	17.02
Lots 1 & 2 Blk 3				Hatcher Donnie & Lula	56.98
Lot 3 Blk 3				Powell W D	14.87
Lot 4 Blk 4				Powell W D	12.13
Lot 5 Blk 4				Brown Julia et al	150.98
Lot 2 Blk 4				White David	95.64
ST JOHNS VILLAGE 2ND REVISION PB 10 PGS 71 & 72					
Lot 19				Nevins William C & Lillia M	56.66
Lot 20				Commercial Bank at Winter Park Trustee	410.56
Beg 1238 ft W & 455.3 ft N of E ¼ sec post run W 399 ft S 427 ft E 399 ft N to Beg	27	19	30	Turner Arthur B et al	24.48
E 160 ft of N 432 ½ ft of S 805 ft of NW¼ of SW¼	29	19	30	Stephens Arnie W & Maggie C	77.75
S 5/8 of NE ¼ of SW ¼ E of St Rd 400	29	19	30	Tait Robert Trustee	31.31
SW ¼ of SE ¼ of Sw ¼ E of St Rd 400	29	19	30	Tait Robert Trustee	35.78
S 330 ft of E ½ of NW ¼ of SE ¼ of SW ¼ (less St Rd 400)	29	19	30	Tait Robert Trustee	8.94
N 165 ft of E ½ of SE ¼ of SW ¼ E of Rd	29	19	30	Tait Robert Trustee	188.88
E ½ of SE ¼ of SW ¼ (less N 165 ft)	29	19	30	Tait Robert Trustee	123.36
SW ¼ of SE ¼ (less SW ¼) & S ½ of NW ¼ of SE ¼ (less rd)	29	19	30	Barbour Outdoor Advertising Co	205.96
N 4 ch of SE ¼ of SE ¼ of NE ¼ of NW ¼	30	19	30	Silcox Julian J	7.13
E 264 ft of W 990 ft of S 660 ft of NW ¼	30	19	30	Dowdy Waverly E & June O	37.93
Lot 5 Blk 1 & Lot 8 Blk 3 unrecorded Plat Wilson Place				Wallace A B Jr & Anne et al	104.94

DESCRIPTION OF LAND	Section	Township S	Range E	NAME OF OWNER	Amount of Taxes & Costs
Lot 5 Blk 7 unrecorded Plat Wilson Place				Russie Ronald L & Brenda S	46.75
W 330 ft of E 990 ft of S 825 ft of SW ¼ of SE ¼ (less Rd)	21	19	30	Britton Roger & Dorothy S	151.00
S 431.5 ft of W 232.5 ft of E ½ of W 7½ ch of SE ¼ of SE ¼ (less St Rd 400)	21	19	30	Horton James L Jr	4.77
That pt of W 3/4 & N 825 ft of E ¼ of NW ¼ N of Ry & E of St Rd 400	22	19	30	Tait Robert Trustee	254.98
PINE LAKE GROVES PB 9 PG 27					
S 1212.4 ft of Lot 7				Caine Anthony R & Lois D	210.03
S ½ of SW ¼ of NW ¼ of NE ¼	33	19	30	Riser R B Heirs	13.53
Beg 22.8 chs N & 8 chs W of SE cor run E 148 ft S 80 ft W 148 ft N 80 ft	34	19	30	[illegible]	17.53
Beg 25 ft N of SW cor of SE ¼ of NE ¼ run E 125 ft N 1627.5 ft W 765 ft S 565 ft E 565 ft S 1062.55 ft E 75 ft to Beg	34	19	30	Southern Gulf Utilities	903.79
SMITHS M M 2ND SUBD PB 1 PG 101					
Lot 10 Blk A				Daniel John & Jeanette	16.28
Lot 11 Blk A				Wells John & Ida	10.28
Lot 24 Blk A				Silas John L & Rosa L	19.24
W ½ of N 100 ft of Lot 47 Blk A				Akins Isiah Jr & Ruth	148.52
E ½ of N 100 ft of Lot 47 Blk A				Nathan Eugene	25.59
S ½ of Lot 49 Blk A				Davis Ruby et al	150.37
W 43 ft of S ½ of Lot 50 Blk A				Thomas Arthur & Lucille	12.27
LINCOLN HEIGHTS SEC 1 PB 13 PG 90					
N 50.15 ft of Tract L				Thomas Louise	4.39
Lot 42 Blk 4				Daniels Dorothy	77.32
LOCKHARTS SUBD 1ST ADD PB 4 PG 26					
Lots 15 & 16 Blk I				Nealy Florrie	41.42
Lot 1 Blk J				Rochester Eric	9.26
Lot 2 Blk J				Williams Luke	7.31
Lots 3 4 15 & 16 Blk J				Harrison Clinton & Marie	67.71
Lot 13 Blk J				Rochester Eric	11.69
Lot 14 Blk J				Payne Lucy M	78.32
Lots 21 & 22 Blk J				Fields Elijah	128.59
RAVENNA PARK SEC OF LOCH ARBOR PB 12 PGS 61 & 62					
Blk F				Southern Gulf Utilities Inc	175.47
SMITHS M M 2ND SUBD REPLAT OF BLK 60 PB 8 PG 66					
Lots 7 & 8 Blk B				Mc Intosh Robert A & Irene M	26.66
BUNGALOW CITY PB 7 PG 82					
Lots 3 & 4 Blk A				Brown Luicile	17.52
Lot 25 Blk A				Pringle R L & Willie M	6.33
Lot 26 Blk A				Moore Lee & Cleo	6.33
Lot 27 Blk A				Youngblood Saul	51.26
Lt 28 Blk A				Washington George	6.33
Lots 3 & 4 Blk B				Cherry Herbert	17.52
Lot 9 Blk C				Mitchell Allen	6.33
Lot 21 Blk C				Jefferson Benjamin & Mary Hall	2.85
Lot 22 Blk C				Lauer Kenneth D & Mary M	5.60
Lot 31 Blk C				Newkirk Amie L	6.33
Lot 38 Blk C				Johnson Ellie et al	6.33
Lots 39 & 40 Blk C				Holly J F & Hallie	12.63
Lot 2 Blk D				Ferguson Cornelius	6.33
Lot 6 Blk D				Lauer Kenneth D & Mary M	5.60
Lot 13 Blk D				Conley Henry	6.33
Lot 15 Blk D				Holly J F & Hallie	6.33
Lot 25 Blk D				Bailey Lula	7.31
Lot 1 Blk E				Matthews Emma L	6.33
Lot 3 Blk E				Killingsworth Arthur J & Magnolia	6.33
Lot 4 Blk E				Washington Ernest	21.73
Lots 12 & 40 Blk E				Lauer Kenneth D & Mary M	10.72
Lot 17 Blk E				Cooper De Ferdie & Bobbie Jean	6.08
Lot 36 Blk E				Holly J F & Hallie	6.33
Lot 37 Blk E				Anderson Tabitha	6.33
BUTNERS SUBD PB 10 PG 87					
Lot 27				Brundige Willie & Mammie	12.61
Beg 2256 ft W & 710 ft S of NE cor run E 357 ½ ft S 210 ft W 357½ ft N 210 ft (less W 100 ft of E 124.1 ft & E 50 ft of W 233.4 ft of N 100 ft)	25	19	30	Jenkins Harper	180.79
SOUTH SANFORD PB 1 PG 94					
S 40 ft of Lot 2 & S 18 ft of W 43 ft of N 100 ft of Lot 2				Davis Georgia B	219.64
N ½ of Lot 3				Barnes Lilla Heirs	26.92
Lot 10				Mc Gee E C	264.13
Lot 25				Boykin Raleigh B & Neda M	64.40
Lot 26				Boykin R B & Neda	142.50
S 69.55 ft & W 8 ft of Lot 27 W of Ry				Smith Eitel N & Floretta B	117.05
W 10 ft of Lot 28				South Seminole Land Co Inc	8.20
Lot 32				Veino Iva	116.45
E ½ of Lot 33				Spann Albert & Bertha	9.04
Lots 45 46 & 47				Siplin Frank Heirs	134.77
Lot 52				Zackery Geraldine	18.48
DE FORESTS ADD PB 1 PG 130					
Lot 1				Walker Joseph	97.71
FLA LAND & COLONIZATION COS ADD TO SOUTH SANFORD PB 1 PG 73					
Lots 14 & 15				Youngblood Saul & Lizzie M	258.34
Lots 32 & 33				Stokes Boisey	125.38
Lot 34				Gordon Henry & Johnie M	77.57
Lot 36				Whitted Alvis & Bobbie	126.54
Lot 42				Cherry Helen	17.14
Lot 43				Johnson Hilda	10.88
Lot 44				Boykin R B	12.27
Lot 45				Lee Christine B Mc Queen	14.21
Lot 49				Cherry Herbert	16.88
Lot 58				Sutton Alene	17.87
Lot 70				Sweet Henry & Sarah L	16.88
Lot 78				Cherry Herbert & Mattie Lee	16.88
Lot 80				Mc Cloud James & Henrieta	16.64
LINCOLN COURT PB 4 PG 20					
Lot 17 (less E 2 ft for walkway)				Mc Burse Isaac & Sylvester	8.63
Lot 23				Williams Roy G & Ruby E	46.91
S 18 ft of E 22 ft of Lot 27 & E 33 ft of Lot 28				Washington Ernest R	112.90
GEORGIA ACRES PB 7 PG 52					
Lots 9 & 10				Dunwoody Willie L & Estella	61.56
Lot 15				Black John C & Bulah May	16.29
Lot 28				Brown Beatrice	87.31
Lot 29				Sanders Robert & Lizzie	19.90
Lot 38				Eady Mack Jr & George Ann	21.67
BOTKIN PLACE PB 7 PG 20					
Lot 18				Williams Hattie	118.53
ELNORA SQUARE AMENDED PLAT DB 113 PG 482					
Lot 16				Primus Dora (Life Int)	11.92
ASSESSORS MAP OF LOTS 44 & 45 BLK A M M SMITHS 2ND SUBD DB 107 PG 487					
Lots 7 & 8				Pringle Isaiah & Rachel	113.50
Lot 10				Mc Intyre Sadie M	18.98
ROAD SIDE PARK PB 4 PG 1					
Lot 1				Miller Willie A Heirs	14.64
ASSESSORS MAP OF LOTS 54 & 55 OF M M SMITHS 2ND SUBD DB 105 PG 330 S C R					
E 67 ft of Lot A				Jones Annie M Heirs & Simon Jones Jr	112.90
DORSEYS SUBD PB 4 PG 9					
Lot 1 & W ½ of Lot 3				Dabney Florida Heirs	183.49
Lot 5				Mc Cormick Lucile	76.49
PINE LEVEL PB 6 PGS 36 & 37					
Lot A (less S 182 ft)				Duhart Arthur & Coreatha	12.67
E 4 ft of Lot 5 & all Lots 6 & 7 Blk 1				Washington Ernest	164.33

DESCRIPTION OF LAND	Section	Township S	Range E	NAME OF OWNER	Amount of Taxes & Costs
Lot 13 Blk 1				Rembert Herman J & Louvie	14.73
Lot 18 Blk 1				Hamilton Henretta	10.28
E 33.6 ft of Lot 3 Blk 2				Walker Argie M J	7.87
Lot 7 Blk 2				Carr Bessie G	6.32
Lots 11 & 12 Blk 3				Brown Otis T	51.47
Lots 3 & 4 Blk 7				Jenkins Louise	67.71
Lot 4 Blk 7				Henderson Patricia Ann	51.83
Lot 1 Blk 12				Vickers Ozell	9.26
Lot 3 Blk 18				Edwards Charley	8.62
Lot 13 Blk 18				Brooks James & [illegible]	40.94
Lot 14 Blk 19				[illegible] New Mt Zion Missionary Baptist	8.62
Lot 13 Blk 20				Edwards Albert & Florence	8.62
Lots 16 & 17 Blk 20				Time Finance Service Inc	58.16
S 17 ft of Lot 2 & Lot 3 & N 7 ft of Lot 4 & S 28 ft of Lot 9 & N 21 ft of Lot 10 & S 25 ft of Lot 14 & all Lot 15 Blk 21				Batten I E	69.30
S 19 ft of Lot 5 & N 21 ft of Lot 6 Blk 21				Newman Ethel Mae	66.41
S 16 ft of Lot 6 & all Lot 7 Blk 21				Jones Frank & Hazel	281.50
Lot 8 Blk 22				Robinson Easter & Richard	181.82
Lot 26 Blk 22				Daniel Lucas D & Mamie L	13.86
DIXIE PB 2 PG 103					
Lots 20 & 21				Dunn Arneda	75.99
Lot 32				King Lilla B	25.48
Lot 33				Humphrey Katie	11.69
ACADEMY MANOR UNIT ONE PB 13 PG 93					
Lot 35				King Willie & Emma J	220.79
Lot 89				Austin Development Corp	16.11
Lot 92				Austin Development Corp	15.28
Lot 100				Austin Development Corp	15.28
Lot 104				Austin Development Corp	16.11
Lot 109				Duhart Lottie	115.38
WEST SANFORD REALTY CO SUBD PB 5 PG 66					
Lot 12 Blk F				Lillie White Lodge No. 66	7.91
Lot 3 Blk G				Daniel James & Elmira	31.70
Lots 11 & 12 Blk G				Hankerson Rebecca	10.10
Lots 3 & 4 Blk J				Boston Bunyon	12.29
LOCKHARTS SUBD PB 3 PG 70					
Lots 10 11 & 12 lying W of Ry Blk 1				Claire Cilla M	10.10
Lots 1 & 2 Blk 2				Nealy Eddie & Florrie	77.46
Lot 9 Blk 2				Jones Walter L & Maybelle	65.92
Lot 17 Blk 2				Milton Lottie I	9.30
Lots 6 & 7 Blk 3				Ransom Willie J Sr & Jacqueline et al	44.56
Lots 13 & 14 Blk 3				Nealy Florrie	36.05
Lots 11 & 12 Blk 4				Butts Eddie & Jestine	40.91
Lots 23 & 24 Blk 5				Carter Willie J & Mary	134.69
Lot 1 Blk 6				Mid-State Homes Inc	85.97
Lots 2 3 & 4 Blk 6				Scott John T & Mary	28.48
Lot 5 Blk 6				Bowman Thomas J & Inez	55.90
Lots 15 & 16 Blk 6				Neal Anetha	45.79
Lot 8 & N 25 ft of Lot 9 Blk 7				Tennell Mongeh & Eula	118.23
Lot 22 Blk 7				Molden John H & Ruby	98.14
Lots 17 & 18 Blk 9				Davis Georgia B	55.53
Lots 11 & 12 Blk 11				Caldwell Martha	29.23
Lot 7 Blk 13				Whitaker George Jr & Ivory Lee	83.54
				Turner Frank & Edell	11.94
Lot 1 Blk 14				Smith Jimmie	9.50
Lot 2 Blk 14				Lowery Alphonzy & Johnny M	9.28
Lot 6 Blk 15					
Lot 9 Blk 15				Evans W B	9.50
DAMERONS ADD PB 3 PG 88					
Lots 1 & 2 Blk 1				Jenkins Willie J & Louise	11.69
Lot 9 Blk 4				Rolland Thelma	4.14
Lot 28 Blk 4				Jones Vivian	116.00
COUNTRY CLUB MANOR UNIT 2 PB 11 PG 100					
Lot 12 Blk G				Labo Isidro & Rosa F	115.77
W 264 ft of NE¼ of NW¼ of SW¼ of NW¼	36	19	30	Butler Ernestine M	101.28
N 78½ ft of S 157 ft of W 264 ft of E½ of NW¼ of SW¼	36	19	30	Smith Hucel	192.47
E½ of S 78.5 ft of W 264 ft of E½ of NW¼ of SW¼ of NW¼	36	19	30	Brinson Mary A & Charlott D Brinson	16.94
W½ of S 78½ ft of W 264 ft of E½ of NW¼ of SW¼ of NW¼	36	19	30	Young Lee O Sr & Florida Mae	26.93
N 114 ft of S 164 ft of E 115 ft of W½ of NW ¼ of SW ¼ of NW ¼	36	19	30	Jones J E	261.35
S 50 ft of E 115 ft of W½ of NW¼ of SW¼ of NW¼	36	19	30	Bell James & Annie B	14.16
WHITE SUBD E J PB 2 PG 48					
Lot 3 Blk 2				Zittrower Albert H & Robert S	302.82
ORANGE HEIGHTS AMENDED PLAT PB 4 PG 84					
Lots 5 & 6 & N 10 ft of Lot 7 & S 40 ft of Lot 8 & all Lots 9 & 10 (less Rd)				Smith Mildred A et al	1002.04
N 10 ft of Lot 8 & S 40 ft of Lot 7				Carroll E M Estate	179.27
SANFORD HEIGHTS PB 2 PG 63					
Lots 59 & 60				Woodall Milton R & Dorothy G	636.20
Lot 84				Shannie James G & Nadean M	76.21
Lots 158 & 159 (less R/W for St Rd)				E H & E Corp	841.77
MARKHAM PARK HEIGHTS PB 1 PG 78					
W 50 ft of Lot 2 & all Lot 3 & E 2 ft of Lot 4 Blk H				Keith Edwin O & Roberta	66.48
Lots 1 & 2 Blk I				Payton Leonard P & Rosa A	230.94
SHERMANS PLAT DB 156 PG 61					
Tract 2				Holliday Benjamin	22.77
Tracts 4 & 5				Durr Rube V Heirs	45.67
LEAVITTS SUBD W F PB 1 PG 27					
SE¼ of Lot 3				De Lancy Henry Heirs	120.18
CHAPPELLS SUBD A D PB 1 PG 71					
W 50 ft of E 150 ft of N 165 ft of S 265 ft of unplatted part Blk G				Hall John A & Lessie M	6.90
N 50 ft of S 200 ft of E 100 ft of unplatted part Blk G				Hall John A	6.90
N 40 ft of S 100 ft of E 100 ft of unplatted part Blk G				Bullock Geraldine	181.77
S 60 ft of E 100 ft of unplatted part Blk G				Thomas R B Heirs	85.07
S 100 ft (less E 200 ft) of Unplatted part Blk G				Washington Ernest R	87.91
Lots 6 & 7 Blk G				Burton Ulysses S	114.34
Lot 9 less N 40 ft Blk G				Wallace Alfreda	202.89
Lot 20 Blk G				Washington Ernest R	66.49
Lot 23 Blk G				Haynes Adam L	10.85
Lot 25 Blk G				Bonner Daisy	11.10
E½ of Lot 28 Blk G				Jones J E	264.17
Lot 36 Blk G				Merritt Mattie M Heirs	114.36
W 21 ft of N 100 ft of Lots 41 & 42 Blk G				Santo Anthony & Edith C	127.45
All unplatted part Blk J				Cherry Herbert & Mattie L	11.94
S 13 ft of Lot 44 & N 29 ft of Lot 45 Blk J				Clark Eula (Life Int)	7.42
Lot 52 Blk J				Cosart James	14.45
All unplatted part Blk K				Cherry Herbert & Mattie L	6.54
Lot 53 Blk K				Cherry Herbert & Mattie L	17.77
W 150 ft of Lot 58 Blk K				Hall Lillie	14.87

DESCRIPTION OF LAND	Section	Township S	Range E	NAME OF OWNER	Amount of Taxes & Costs
N 35 ft of Lot 61 Blk K				Cherry Herbert & Mattie L	7.78
Lots 62 65 & 64 (less W 115 ft Lot 64) Blk K				Cherry Herbert & Mattie L	35.02
E 35 ft of W 70 ft of Lot 65 Blk K				Hatcher Lula & Donnie	60.94
GOLDEN GATES AMENDED PLAT PB 14 PG 11					
N 32 ft of Lot 5				Bookman Scott Jr & Fannie M	11.84
Lot 8				[illegible] Geraldine	26.59
Lot 10				Davis Bobby L & Margaret	33.35
Lot 12				Wissert Ezekiel & Sallie	21.94
SAN SEM KNOLLS 1ST ADD PB 13 PG 65					
N 192.35 ft of Lot 10 Blk 1				Smith Gerald B & Marguerite F	15.11
SAN SEM KNOLLS PB 12 PG 48					
S 1.5 ft of Lot 10				Richardson E C Jr & Nancy	8.22
PINEHURST PB 3 PG 71					
Lots 40 41 & N 35 ft of Lot 42				Gaall Harriett	759.61
Lot 88				Adams Roderick E & Edith M	84.84
Lots 115 116 117 118 119 & 120				Adams Frank B	210.04
Lots 121 122 & 123				Adams Roderick E & Edith M	95.80
Lot 163				Marsh Alice M	41.09
BOYDS SUBD PB 1 PG 85					
Lot 15				Bridges Yates S & Maybell	133.10
DREAMWOLD 3RD SEC PB 4 PG 70					
Lots 1 to 5 Blk 3				Woodhouse John I & Stella A	26.16
Lots 10 & 11 Blk 4				Woodhouse John I & Stella A	36.26
Lot 14 Blk 4				Enloe Emerson J & Mary S	72.06
Lots 1 2 & 3 Blk 5				Williamson Russell H & Anita	100.82
Lots 4 to 7 Blk 5				Hess George H III	97.71
Lots 1 to 4 Blk 6				Hess George H III	95.80
Lots 5 19 & 20 Blk 6				Woodhouse John I & Stella A	74.81
Lots 17 & 18 Blk 6				Steverson Dorothy Trustee	64.40
Lots 18 19 & 20 Blk 9				Bloodsworth Harvey H & Dorothy	518.21
Lot 13 Blk 10				Moore Juanita E Green	142.25
Lots 4 to 10 Blk 11				Hughes Howard L	193.24
ORANGE PARK PB 3 PG 42					
Lot 11 & N 5 ft of Lot 12				Merrill Gene	464.10
BECKS ADD PB 3 PG 101					
Lots 1 2 3 4 & N 38.37 ft of Lot 5 (less Wly 8 ft)				Carlton John D & Marjorie B	1919.92
S 60 ft of E 10 ft of Beg 117 ft E of SW cor Lot 4 Blk 11 tr H Town of Sanford run W to SE cor N on E line Lots 2, & 4 to Pt N of Beg S to Beg (less S 50 ft)	30	19	31	Ballanger Ruby L	22.86
Beg NE cor Lot 6 Blk 12 Tr H Town of Sanford run S 25 Deg W to SE cor E to Sanford Gt line Nly on Gt line to Pt E of Beg W to Beg	30	19	31	Black Pilgrim & Lula M	5.21
MARVANIA 2ND SEC PB 5 PG 88					
Lots 11 & 12 Blk 8				Payton Leonard P & Rosa A	62.84
Lots 13 & 14 Blk 8				Payton Leonard P & Rosa A	62.84
Lots 7 & 8 Blk 9				Payton Leonard P & Rosa A	85.91
Lots 9 & 10 Blk 9				Payton Leonard P & Rosa A	85.97
Lots 3 & 4 Blk 10				Payton Leonard P & Rosa A	64.06
NORMANY SQUARE PB 3 PG 11					
Lot 20 & W 26 ft of Lot 21				Williams R A & Thelma D	54.61
SPURLINGS PLAT OF BLK 15 CHAPMAN & TUCKERS ADD PB 3 PG 81					
All Blk 15 & vac alley & S½ of St adj to Lots 1 to 7 on N				Martri Investments Inc	1816.75
CHAPMAN & TUCKERS ADD PB 1 PG 24					
Lots 3 Blk 8				Caldwell Denver C	229.53
W 100 ft of all S of 1st St & N½ of St adj on S Blk 14				Robson Harry E & Ruth W	675.55
FAIRVIEW PB 4 PG 71					
N 5 ft of S 10 ft of Lot 10 Blk 1				Diversified Services Inc	4.22
S 5 ft of N 10 ft of Lot 24 Blk 1				Diversified Services Inc	4.22
Lot 12 Blk 2				Boyd U S	70.66
Lots 1 & 2 (less W 52 ft) Blk 2				Garrow John L & Bernice E	161.79
Lots 5 to 8 & 17 to 20 (less S 20.65 ft of Lots 8 & 20 & less N 12.42 ft of Lot 3 & N 41.38 ft of Lot 17) Blk 2				Toll James A & William	295.29
S 21.03 ft of Lot 16 & N 41.38 ft of Lot 17 Blk 2				Toll William J & Betty A	92.07
FELLOWSHIP ADD PB 8 PG 3					
N 25.46 ft of Lot 6 & S 21.46 ft of Lot 7 Blk C				Batten I E	30.86
HOLDEN REAL ESTATE COMPANYS ADD PB 1 PG 69					
W½ of E½ of Lots 7 & 8				Newkirk Annie	19.19
Lot 11				Brown Marion & Charles Shaw	44.19
Lot 12				Johnson Lulu	54.61
Lot 21				Robinson Thelma	152.69
Lot 34				Hines Juanita S	18.25
FORT MELLON PB 3 PG 69					
Lots 7 & 8				Payton Leonard P & Rosa A	156.00
Lots 39 & 40				Mc Millan Albert D & Claudia J	278.41
MAYFAIR SEC 1ST ADD PB 13 PG 60					
Lots 1 & 2				Wietsma Nicolaas H & Sadie D	594.37
Beg at Int of center line of Mellonville & Celery Aves run W 60 ft S 340 ft E 60 ft N to Beg (less N 25 ft & E 30 ft Rds)	31	19	31	Lewis Joe A	41.88
Beg 60 ft W of center of Mellonville & Celery Aves run W 60 ft S 4 deg W 152 ft E to Pt S of Beg N to Beg	31	19	31	Lewis Joe A	80.19
Beg 418 ft S 4 Deg W of cent of Mellonville & Celery Aves run S 4 Deg W 50 ft W 235 ft N 4 Deg E 50 ft E to Beg	31	19	31	Purvis Billy J & Carole S	25.31
Beg 518 ft S 4 Deg W & 117.5 ft W of Int of Mellonville — Celery Aves run W 117.5 ft S 4 Deg W 75 ft E 117.5 ft N 4 Deg E 75 ft to Beg	31	19	31	Brown Claud M & Jo Anne	66.20
Beg 668 ft S 4 Deg W & 117.5 ft W of Int Mellonville & Celery Aves run W 117.5 ft N 4 Deg E 75 ft E 117.5 ft S 4 Deg W 75 ft to Beg	31	19	31	Ellis Ella Fay	41.22
Beg 984 ft S & 25 ft E of NW cor of SW¼ run E 367 ft S 86 ft W 167 ft N 86 ft (less N 12 ft for alley)	31	19	31	Lee James E & Vivian J	301.00

DESCRIPTION OF LAND	Section	Township S	Range E	NAME OF OWNER	Amount of Taxes & Costs
BUENA VISTA ESTATES PB 3 PGS 1 & 2					
Lots 8 & 9 Blk A				Cooper F E J & Arlene C	64.40
Lots 19 & 20 Blk A				Samuel Anne H	52.34
Lot 18 Blk B				Kinard L C & Hazel M	33.19
Lots 21 22 & 23 Blk B				Urquhart Barbara D	176.99
Lot 28 Blk B				Dykes Wayne C & Patricia D	17.59
Lots 1 & 2 Blk C				Bridgeman Georgia L	391.38
Lot 1 Blk D				Alexander Mary C	43.59
Lot 11 Blk D				Collier Herbert H Jr	45.67
Lots 7 & 8 Blk F				Bradley [illegible]	[illegible]
S 27/ ft of Lot 4 & N½ of Lot 5 Blk F				Brower Irene E et al	252.34
BEL - AIR PB 3 PG 79					
Lot 24 Blk 6				Bellinger Carolyn L	24.31
Lots 9 & 10 Blk 7				Brantley C W & Geneva E	82.74
SAN LANTA 3RD SEC PB 13 PG 75					
Lot 52				Austin Dev Corp	5.28
Lot 22				Austin Dev Corp	25.27
CELERY AVE ADD PB 1 PGS 125 & 126					
Lots 1 & 2 Blk C				Woodruff J D et al	210.04
SAN LANTA PB 8 PG 80					
Lot 1 Blk 7				Constantine Helen	64.44
ROSE COURT PB 3 PGS 3 4 & 5					
Lot 22				Markabary Raymond & Wanda J	51.06
Lots 24 & 26				Markabary Raymond & Wanda J	826.30
W 167 ft of Lot 44 & Lot 46				Lee James E & Vivian J	100.40
Lot 48				Lee James E & Vivian J	64.40
MAGNOLIA HEIGHTS PB 5 PG 76					
Lots 27 & 28				Johnson Henry G & Frances S	828.12
Lot 105 & W½ of Lot 106				Jeffords Allean	270.12
GROVE MANORS PB 10 PGS 31 & 32					
Lot 2 (less S 20 ft) & S 20 ft of Lots 1 & 3				Smith Edward M & Helen	622.64
GARDENIA PB 5 PG 77					
Lots 30 to 35 & 49 to 53				Conrad Wilfred R & Peggie A	97.71
PHILLIPS TERRACE PB 8 PG 59					
Lots 44 & 45				Jones Robert E	68.56
SANFO PARK PB 5 PG 62					
S 35 ft of Lot 103 & N 20 ft of Lot 105				Hunter Ormand E & Shirley J	25.48
SE¼ of SW¼ of NE¼	32	19	31	Moses Luvon Heirs	74.41
N 215 ft of E 125 ft of W 427 ft of NE ¼ of NW¼	32	19	31	Lawler Laura D	114.90
N 100 ft of W 45 ft of SW¼ of NE¼ of SE¼	32	19	31	Smith Bennie	25.94
S 35 ft of W½ of SW ¼ of SW¼ of NE ¼ of SE¼	32	19	31	Bagley George	8.78
S 80 ft of N 146 ft of W 80 ft of E½ of SW¼ of SW¼ of NE¼ of SE¼	32	19	31	Glenn Horace & Gladys	44.20
N 60 ft of S 184 ft of E½ of SW¼ of SW¼ of NE¼ of SE¼	32	19	31	Oliver Pinkie Heirs	100.30
Beg 660 ft S of NW cor of E 3/4 of NE ¼ of SE¼ run N 332½ ft E 126 ft S 332½ ft W 126 ft	32	19	31	Taylor Tom	80.68
S 66 ft of N 396 ft of E 130 ft of NE¼ of NE¼ of SE¼ (less Rd)	32	19	31	Martin Jessie J & Nora D	12.48
N 56 ft of S 132 ft of W 110.02 ft of E 330 ft of NE¼ of SE¼	32	19	31	Bailey Marie A	11.21
N 20 ft of S 208 ft of E 330 ft of NE¼ of SE¼ & N 20 ft of S 76 ft of E 330 ft of NE¼ of SE ¼	32	19	31	Bailey Marie A	4.91
N 56 ft of S 188 ft of E 110 ft of NE¼ of SE¼ (less St)	32	19	31	Hampton Ida Mae	105.60
THOMAS ADD TO MIDWAY PB 7 PG 69					
Lot 23				Davis Daisy Pinder et al	45.70
Lot 24				Davis Daisy Pender et al	6.58
ROSELAND PARK PB 7 PG 51					
S 125 ft of W 50 ft of E 122 ft of Lot A				Cooper Lester & Emma J	44.90
S 125 ft of E 71.9 ft of Lot A				Jackson Louis & Hester	12.30
Lots 5 6 & 7				Davis Elton & Redusda	71.70
ROSELAND PARKS 1ST ADD PB 7 PG 66					
Lot 10				Moran Florria	9.26
Lot 14				Black Fannie P	156.36
Lot 24				Barnes William & Mattie	9.26
Lot 35				Moore Major & Pauline	8.12
STEVENS ADD TO MIDWAY PB 7 PG 38					
Lots 13 14 & 15 Blk A				Williams Mary B	12.91
Lots 9 10 & 11 Blk B				Gordon Henry & Johnie M	219.91
Lot 50 Blk B				Byrd John B	11.69
Beg SE cor Lot 3 run W 47.72 ft N 120 ft E 64 ft S 120 ft W 16.28 ft to Beg Blk C				Cooper Elick H & Bertha M	6.68
Lot 9 Blk C				Phillips Leola et al	6.62
Lots 16 & 17 Blk C				Byrd Joyce & Ralph	10.22
Lot 20 Blk C				Fraasa William C	6.08
Lots 22 & 23 Blk C				Buckner Samuel & Mary D	60.68
Lots 20 21 & 22 Blk C				Rufus Will Heirs et al	15.51
Lots 24 & 25 Blk C				Brown George Sr	13.82
DIXIE TERRACE PB 8 PG 53					
Lots 19 & 20 Blk A				Barrett Emma Lou	57.18
Lot 13 Blk B				Williams W R	9.26
Lot 22 Blk B				Crump Arthur Heirs	20.96
Lot 24 Blk B				Watkins Joseph & Fannie M	45.79
Lot 2 Blk D				Johnson Dewey L & Hazel	8.04
Lot 3 Blk D				Harris Arthur & Bernice	9.26
Lot 5 Blk D				Williams Alberta et al	9.26
Lots 9 & 11 Blk D				Lingard Jasper	16.27
DIXIE TERRACE 1ST ADD PB 10 PG 29					
Lot 5 Blk G				Brown Bruce & Lessie W	151.00
Lot 14 Blk G				Williams Roy G	8.04
Lot 12 Blk I				Harris Lula M	5.35
THOMAS 2ND ADD TO MIDWAY PB 11 PG 27					
Lot 10				Mc Gill Frank & Melva D	12.17
DIXON SUBD 1ST ADD PB 11 PG 31					
Lots 1 & 2				Kinsey Carrie Bell	65.86
VEINOS ADD TO MIDWAY PB 7 PG 67					
Lot 11				Stevens Arthur	26.53
MIDWAY PB 1 PG 41					
Lot 11				Oliver Willie & Ernestine	41.75
Lot 12				Mid State Homes Inc	69.15
Lots 21 & 22				Parker J P & Bernice	24.60
Lot 25				Jones Connie C & Louise	7.79
E 33.25 ft of Lots 68 69 & 70				Byrd James & Ada	118.87
Lot 81				Hadley Eddie L et al	61.22
Lots 97 & 98				Gordon Henry	17.55
Lot 117				Mc GheeMattie	157.56
Lot 118				Mc Ghee Mattie et al	7.79
Lot 146				Wilson Carrie B	21.17
Lot 148				Johnson Mary P	47.76
Lot 161				Blocker Earnest	109.11
Lots 192 & 194				Burnett Lottie et al	17.58
Lot 232				Chisolm Frankie M & John Q Gilchrist	47.71
Lot 247				Williams Thomas & Lizzie M	20.12
Lot 256				Frison Minnie B	64.52
N 86 ft of E 183.5 ft of W½ of SE¼ of NE¼	33	19	31	Simon W Walter & Aldaretta	97.93
E½ of NW¼ of NE ¼ (less S 235 ft)	33	19	31	Patterson Knighton M	922.93
S½ of W 396 ft of N ½ of S½ of NW¼ of NW¼ of SW¼	33	19	31	Cook William J Sr	158.02
E 52 ft of W 604 ft of S 100 ft of NW¼ of NW¼ of SW¼	33	19	31	Haggins Maggie	9.50

DESCRIPTION OF LAND	Section	Township S	Range E	NAME OF OWNER	Amount of Taxes & Costs
E 52 ft of W 416 ft of S 100 ft of NW ¼ of NW¼ of SW ¼	33	19	31	Bellamy Ernest et al	82.62
N 200 ft of E½ of W 2 A of N ½ of SW¼ of NW¼ of SW¼	33	19	31	Daugherty James E & Mable E	133.02
E 1 A of W 2 A of S½ of SW¼ of NW ¼ of SW¼	33	19	31	Roberts Mary Heirs	20.58
N 120 ft of W 2 ch of E 4 ch of N½ of W ½ of SE¼ [illegible] SW¼	33	19	31	Knight Ross L & Moses	38.19
N½ of NE¼ of SE¼ of SE¼ & S½ of SE¼ of NE¼ of SE¼	33	19	31	Meriwether Martha M	75.61
W 4 Ac of S½ of SE¼ of SE¼ of SE ¼	33	19	31	Rivero Fedor A	443.10
MERIWETHERS SURVEY F T DB 139 PG 400					
Lots 1-2 & 3				Sheppard A J & Mae B	67.63
CANAAN PB 1 PG 103					
Lot 1 Blk 1				McGriff Emari	30.25
Lots 1 2 & 3 Blk 2				Mc Griff Gertrude Heirs	78.76
Lots 4 & 9 Blk 4				Robinson Julia Heirs	45.73
Lot 9 Blk 7				Sims Isiah Z & Mattie L	147.31
PACKARDS 1ST ADD TO MIDWAY PB 2 PG 104					
Lots 41 42 & 43				Ford Oscar J W	20.09
Lots 61 62 63 73 & 74				Moses Lu Von Heirs	134.06
Lot 79				Stephens Ned	8.29
Lots 112 & 113				Blue Edward & Ella Mae	41.34
Lot 155				Ferguson Everlen & Bernice Burch	27.44
Lot 173				Miller Johnnie C & Willie M	8.89
Lot 227				Connelly Hettie J Heirs	8.29
Lots 231 & 232				Moore Calvin Jr et al	62.04
Lot 233 (less S 70½ ft of W 36 ft & S 100 ft of W 112 ft of E 152 ft & Rd)				Collins Jessie	29.22
CYPRESS BEND PB 7 PG 59					
S 353.7 ft of Lot 10 (less S 330 ft of W 100 ft) & all Lot 11				Lundy John E & Evelyn	63.61
CAMERONS PLAN OF LOG LANDING ORB 330 PG 228					
Lot 4				Mc Lemore Carl S & Dorothy L	177.20
Beg 726.55 ft E of SW cor Govt Lot 2 run E 1116.07 ft N to St Johns River SWly on river to Pt N of Beg S to Beg (less Beg 827 ft W & 847.51 ft N of SE cor of Govt Lot 2 run S 63 Deg 24 min W 459.92 ft S 57 Deg 16 min W 359.57 ft N to River NEly on river to Pt N of Beg S to Beg)	21	19	32	Fredericks Murray L et al Trustees	52.20
Beg 766 ft N & 63 ft E of SW cor Govt Lot 1 run E 150 ft N to river W 150 ft S to Beg	21	19	32	Clark James W & Doris C	93.57
Beg 246 ft E & 350 ft N of SW cor Govt Lot 1 run W 250 ft N 350 ft E 250 ft S 350 ft to Beg	21	19	32	Cornell Billy L & Cora B	46.39
Beg 1437 ft W & 472.82 ft N of SE cor Govt Lot 2 run S 57 Deg 16 Min W359.57 ft N to river Ely on River to Pt N of Beg S to Beg (less S 33 ft for Rd)	21	19	32	Windham Sidney L & Helen F	55.14
Beg 18.4 ft W of SE cor Govt Lot 1 run W 454.5 ft N 275 ft N 53 Deg 24 Min 50 Sec E 266.66 ft S 22 Deg 49 Min E 94.6 ft S 30 Deg 29 Min E 191.5 ft S 63 Deg 26 Min E 47.13 ft S 216.53 ft to Beg being Lots 4 thru 7 unrecorded survey of Govt Lot 1	21	19	32	Chaudoin R P & Mary E	128.52
Beg 472.9 ft W & 620 ft N of SE cor Govt Lot 1 run N 120 ft N 83 Deg 5 Min 30 Sec E 140.52 ft S 7 Deg 42 Min E 120 ft S 84 Deg 7 Min 58 Sec W 156.71 ft to Beg being Lot 10 Unrecorded Survey of Govt Lot 1	21	19	32	Wingard Elmer E Jr	50.61
Beg 745 ft N & 472.9 ft W of SE cor Govt Lot 1 run N 120 ft N 86 Deg 42 Min 50 Sec E 148.63 ft S 4 Deg 24 Min W 111.9 ft S 83 Deg 5 Min 30 Sec W 140.82 ft to Beg being Lot 11 Unrecd Survey of Govt Lot 1	21	19	32	Wingard Elmer E Jr	43.16
Beg 729.43 ft N & 328.73 ft W of SE cor run N 7 deg 42 Min W 22.7 ft N 4 Deg 24 Min E 111.9 ft E 117.82 ft S 5 Deg W 100 ft S 69 Deg 30 Min E 46.5 ft S 7 Deg 48 Min E 5.49 ft S 82 Deg 58 Min W 157 ft to Beg being Lot 12 Unrecd Survey oGvt Lot 1	21	19	32	Garnett Finley B & Lois S	32.94
Beg 112.5 ft E & 191.33 ft N of SW cor Govt Lot 4 run N 81 Deg 47 Min W 90 ft N 24 Deg 27 Min E 165 ft S 83 Deg 17½ Min E 81.92 ft S 21 Deg 31 Min W 155 ft to Beg	22	19	32	Dunning Diana et al	50.62
Govt Lot 4 (less W 660 ft & E 220 ft &Beg 702.7 ft E & 460.15 ft N of SW cor Govt Lot 4 run N 105 ft E 165 ft S 105 ft W 165 ft to Beg)	22	19	32	Jackson W D & Rose L	512.55
PALMS SHADOWS VACD PLAT PB 13 PG 55					
Lot 30				Winward K Boyd & H Maria	74.72
COOKS FERRY TOWN SITE PB 2 PG 65					
Lots 1 to 6 & 10 to 18 & 25 to 36 & 39 to 41 & 44 to 51 & 54 to 79 & 83 to 88				Mc Queen Virgil C & Leota M	27.86
Beg 525.07 ft N & 256.78 ft W of SE cor of SW¼ of SE ¼ run S 190 ft W 250 ft N 190 ft E 250 ft to Beg	14	20	29	Golloher Charles T & Mildred D	53.62
W½ of NE¼ of NE ¼ of SW¼ (less Rd)	26	20	29	Smartt James L & Doris J	105.06
MYRTLE LAKE HILLS PB 13 PGS 7 8 & 9					
Lot 1				Silver Springs Guaranty Land & Title Corp	24.65
Lot 2				Silver Springs Guaranty Land & Title Corp	7.79
Lot 3				Silver Springs Guaranty Land & Title Corp	7.79
Lot 4				Silver Springs Guaranty Land & Title Corp	7.79

DESCRIPTION OF LAND	Section	Township S	Range E	NAME OF OWNER	Amount of Taxes & Costs
Lot 6				Silver Springs Guaranty Land & Title Corp	7.79
Lot 8				Silver Springs Guaranty Land & Title Corp	7.79
Lot 9				Silver Springs Guaranty Land & Title Corp	21.48
Lot 10				Silver Springs Guaranty Land & Title Corp	21.48
Lot 12				Silver Spgs Lnd & Title Co	3.17
Lot 14				Bloch Brothers	3.17
Lot 15				Silver Spgs Lnd & Title Co	3.17
Lot 17				Silver Springs Guaranty [illegible]	[illegible]
Lot 18				Silver Springs Guaranty Land & Title Corp	3.17
Lot 19				Silver Springs Guaranty Land & Title Corp	3.17
Lot 20				Silver Springs Guaranty Land & Title Corp	3.17
Lot 21				Silver Springs Guaranty Land & Title Corp	3.17
Lot 22				Silver Springs Guaranty Land & Title Corp	3.17
Lot 24				Silver Springs Guaranty Land & Title Corp	3.17
Lot 25				Silver Springs Guaranty Land & Title Corp	3.17
Lot 26				Silver Springs Guaranty Land & Title Corp	3.17
Lot 27				Silver Springs Guaranty Land & Title Corp	3.17
Lot 28				Silver Springs Guaranty Land & Title Corp	3.17
Lot 29				Silver Springs Guaranty Land & Title Corp	3.17
Lot 30				Silver Springs Guaranty Land & Title Corp	3.17
Lot 31				Silver Springs Guaranty Land & Title Corp	3.17
Lot 32				Silver Springs Guaranty Land & Title Corp	3.17
Lot 33				Silver Springs Guaranty Land & Title Corp	3.17
Lot 34				Silver Springs Guaranty Land & Title Corp	3.17
Lot 35				Silver Springs Guaranty Land & Title Corp	3.17
Lot 36				Silver Springs Guaranty Land & Title Corp	3.17
Lot 37				Silver Springs Guaranty Land & Title Corp	3.17
Lot 42				Silver Spgs Lnd & Title Co	3.17
Lot 45				Silver Spgs Lnd & Title Co	3.17
Lot 46				Silver Spgs Lnd & Title Co	3.17
Lot 47				Silver Springs Guaranty Land & Title Corp	3.17
Lot 49				Silver Springs Guaranty Land & Title Corp	3.17
Lot 50				Silver Springs Guaranty Land & Title Corp	3.17
Lot 51				Silver Springs Guaranty Land & Title Corp	3.17
Lot 52				Silver Springs Guaranty Land & Title Corp	3.17
Lot 54				Silver Springs Guaranty Land & Title Corp	3.17
Lot 55				Silver Spgs Lnd & Title Co	3.17
Lot 56				Silver Spring Guaranty Land & Title Corp	3.17
Lot 57				Silver Springs Guaranty Land & Title Corp	3.17
Lot 58				Silver Springs Guaranty Land & Title Corp	3.17
Lot 61				Lee Mabel W	3.17
Lot 62				Silver Springs Guaranty Land & Title Corp	3.17
Lot 65				Silver Springs Guaranty Land & Title Corp	3.17
Lot 66				Silver Spgs Lnd & Title Co	3.17
Lot 67				Silver Spgs Lnd & Title Co	3.17
Lot 68				Silver Springs Guaranty Land & Title Corp	3.17
Lot 69				Silver Springs Guaranty Land & Title Corp	3.17
Lot 70				Silver Springs Guaranty Land & Title Corp	3.17
Lot 71				Silver Springs Guaranty Land & Title Corp	3.17
Lot 72				Silver Springs Guaranty Land & Title Corp	3.17
Lot 74				Silver Springs Guaranty Land & Title Corp	3.17
Lot 75				Silver Springs Guaranty Land & Title Corp	3.17
Lot 78				Silver Springs Guaranty Land & Title Corp	3.17
Lot 79				Silver Springs Guaranty Land & Title Corp	3.17
Lot 80				Silver Springs Guaranty Land & Title Corp	3.17
Lot 81				Silver Springs Guaranty Land & Title Corp	3.17
Lot 82				Silver Springs Guaranty Land & Title Corp	3.17
Lot 83				Silver Springs Guaranty Land & Title Corp	3.17
Lot 85				Silver Springs Guaranty Land & Title Corp	3.17
Lot 86				Silver Springs Guaranty Land & Title Corp	3.17
Lot 87				Silver Springs Guaranty Land & Title Corp	3.17
Lot 88				Silver Springs Guaranty Land & Title Corp	3.28
Lot 89				Silver Springs Guaranty Land & Title Corp	7.56
Lot 90				Silver Springs Guaranty Land & Title Corp	3.28
Lot 91				Silver Springs Guaranty Land & Title Corp	7.79
Lot 92				Silver Springs Guaranty Land & Title Corp	3.52
Lot 93				Silver Springs Guaranty Land & Title Corp	3.28
Lot 94				Silver Springs Guaranty Land & Title Corp	9.26
Lot 95				Silver Springs Guaranty Land & Title Corp	3.52
Lot 96				Silver Springs Guaranty Land & Title Corp	9.02
Lot 97				Silver Springs Guaranty Land & Title Corp	3.77
Lot 98				Silver Springs Guaranty Land & Title Corp	9.02
Lot 99				Silver Springs Guaranty Land & Title Corp	7.56
Lot 100				Silver Springs Guaranty Land & Title Corp	3.28
Lot 103				Silver Springs Guaranty Land & Title Corp	3.04
Lot 104				Silver Springs Guaranty Land & Title Corp	7.56
Lot 105				Silver Springs Guaranty Land & Title Corp	7.81
Lot 106				Silver Springs Guaranty Land & Title Corp	3.26
Lot 107				Silver Springs Guaranty Land & Title Corp	7.79
Lot 108				Silver Springs Guaranty Land & Title Corp	7.56
Lot 109				Silver Spgs Lnd & Title Co	21.48
Lot 111				Silver Springs Guaranty Land & Title Corp	7.79
Lot 112				Silver Springs Guaranty Land & Title Corp	7.79
Lot 114				Silver Springs Guaranty Land & Title Corp	21.43
Lot 115				Silver Springs Guaranty Land & Title Corp	20.22
Lot 120				Silver Springs Guaranty Land & Title Corp	7.79
Lot 121				Silver Spgs Lnd & Title Co	3.77
Lot 122				Silver Spgs Lnd & Title Co	20.70
Lot 123				Silver Spgs Lnd & Title Co	19.24
Lot 124				Silver Springs Guaranty Land & Title Corp	3.28
Lot 125				Silver Springs Guaranty Land & Title Corp	22.41
Lot 126				Silver Springs Guaranty Land & Title Corp	3.28
Lot 131				Silver Spgs Lnd & Title Co	7.56
Lot 134				Silver Springs Guaranty Land & Title Corp	3.04
Lot 135				Silver Springs Guaranty Land & Title Corp	22.66
Lot 136				Silver Springs Guaranty Land & Title Corp	3.04
Lot 137				Silver Springs Guaranty Land & Title Corp	3.52
Lot 138				Silver Springs Guaranty Land & Title Corp	20.22
Lot 140				Silver Spgs Lnd & Title Co	21.48
Lot 141				Silver Springs Guaranty Land & Title Corp	25.33
Lot 142				Silver Springs Guaranty Land & Title Corp	8.68

DESCRIPTION OF LAND	Section	Township S	Range E	NAME OF OWNER	Amount of Taxes & Costs
Lot 143				Silver Springs Guaranty Land & Title Corp	9.52
Lot 144				Silver Spgs Lnd & Title Co	23.62
Lot 146				Silver Spgs Lnd & Title Co	23.62
Lot 149				Silver Springs Guaranty Land & Title Corp	7.56
Lot 150				Silver Springs Guaranty Land & Title Corp	7.56
Lot 151				Silver Springs Guaranty Land & Title Corp	3.17
Lot 152				Silver Springs Guaranty Land & Title Corp	3.17
Lot 153				Silver Springs Guaranty Land & Title Corp	3.17
Lto 154				Silver Springs Guaranty Land & Title Corp	3.17
Lot 155				Silver Springs Guaranty Land & Title Corp	7.56
Lot 156				Silver Springs Guaranty Land & Title Corp	7.56
Lot 157				Silver Springs Guaranty Land & Title Corp	3.17
Lot 158				Silver Springs Guaranty Land & Title Corp	3.17
Lot 161				Weiner Aaron et al	3.17
From SE cor of SW ¼ run N 1650.78 ft N 89 Deg W 1652.15 ft to POB S 329.96 ft N 89 Deg W 1652.15 ft to POB S 329.96 ft N 89 Deg W 660.94 ft N 329.82 ft S 89 Deg E 660.94 ft to POB	26	20	29	Bennett J Q	28.81
From SE cor of SW ¼ run N 660.2 ft N 89 Deg W 330.58 ft to POB N 89 Deg W 220.38 ft N 495.13 ft S 89 Deg E 220.38 ft S 495.17 ft to POB	26	20	29	Walton Arthur N Sr	126.66
W½ of SE¼ of SE ¼ (less St Rd 400)	26	20	29	Greater Construction Corp	85.24
E 127.2 ft of W 508.84 ft of N 329.25 ft of SE¼ of SE ¼ (less Rd)	27	20	29	Mosler John J & Eleanor A	192.00
SE¼ of SE¼ W of Canal S of Wekiva River & E of Rd	30	20	29	Freeman & Walters Bldg & Dev Co Inc	414.58
N 100 ft of NE¼ W of Canal & E of Rd	31	20	29	Freeman & Walters Bldg Co	15.87
S 405 ft of E 50 ft of W 587 ft of NW ¼ of NE¼	31	20	29	Conway D Kittredge Inc	25.63
SW¼ of SE¼ of SE ¼	31	20	29	Conway D Kittredge Inc	32.00
E½ of NW¼ of NE ¼ of SE¼	31	20	29	Conway D Kittredge Inc	16.38
PEACE VALLEY MIAMI SPRINGS PB 9 PG 51					
Lots 4 to 12 (less W 50 ft of Lot 4)				Williams R W & Dorothy S	33.86
CLAY SPRING PB 2 PG 16					
Blks 19 20 21 & 22				Conway D Kittredge Inc	32.00
SE¼ of SE¼	35	20	29	Barry James W Trustee	322.82
N 310 ft of W 208.75 ft of E 438.75 ft of S½ of SE¼ of NE ¼ of SE¼	35	20	29	Webb Joseph S & Katherine E	22.41
DES PINAR ACRES PB 12 PG 52					
S 100 ft of Lot 4 (less W 174 ft & E 25 ft)				Miller Donald H & Vivian T	185.52
SANLANDO SPRINGS LAKE OAKS SECTION PB 9 PG 28					
Lot 14 Blk A				Cochran Eugene W	8.64
Lot 1 Blk B				Nichol Ronald L & Patricia J	34.70
Lot 5 (less Rd) Blk D				Baldwin George D & & Genevieve A	21.55
SW¼ of NW¼ of S ½ of Lot 1	36	20	29	Pluff Albert & Helen R	124.21
Beg NE cor of NW ¼ run W 923 ft S 471.9 ft E 449¼ ft S 853.66 ft E 252.77 ft N 1330.56 ft to Beg	36	20	29	Greater Construction Corp	112.74
MEADOWS UNIT 1 PB 15 PGS 66 & 67					
Lot 28 Blk B				Meadows Dev Corp	29.73
Lot 10 Blk C				Meadows Dev Corp	28.25
S 75 ft of N 300 ft of E 139 ft of W 300 ft of E½ of N½ of NE¼ of SE¼ (less R/W of St Rd 427)	01	20	30	[illegible] Leroy Constr Co Inc	87.26
Beg SW cor Lot 31 S Pinecrest 1st Add run N 129.03 ft NWly 12.17 ft S 131.07 ft E to Beg	01	20	30	[illegible] Gordon T & Connie M	4.99
Beg SW cor Lot 30 S Pinecrest 1st Add run N 100 ft NWly 12.89 ft S 102.7 ft Ely to Beg	01	20	30	Shields Hoyle A Jr & Pauline M	11.32
W 50 ft of E 189 ft of S 130 ft of N 300 ft of SE¼	01	20	30	Leroy C Robb Constr Co	22.77
DREAMWOLD PB 3 PGS 90 & 91 & PB 4 PGS 30 & 90					
Lots 4 & 5 Blk 1				Richard S M & Jane F	60.24
Lot 6 Blk 1				Richard Sidney M Jr & Jane E	31.92
Lots 14 29 & 30 (less N 14 ft of Lot 14 & NEly 14 ft of Lot 29 for alley) Blk 3				Ottos Hofbrauhaus Inc	1733.95
Lots 17 & 18 Blk 3				Richard Sidney M Jr & Jane E	60.24
Lots 23 24 25 & 26 Blk 3				Kirk W L et al	205.97
Lot 4 & Pt of Lot 5 Beg SE cor run W4.24 ft N 46 Deg 22 Min 30 Sec W 137.97 ft N 38 Deg 57 Min 7 Sec E 13.27 ft SEly to Beg Blk 6				Fowler Robert W Trustee	180.75
Lot 12 Blk 8				Riser R B Heirs	150.98
Lot 12 Blk 10				Thomas Joe C & Vida L	50.66
Lot 10 Blk 11				Junkerman Karl W & Jean	13.15
Lot 26 Blk 13				Dimmock Eugene D III & Eugene D Jr	13.15
Lot 27 Blk 13				Dimmock Eugene D	34.49
Lots 7 & 8 Blk 18				Payton Leonard P & Rosa L	45.79
Lot 7 Blk 21				Price Gwendolyn K	24.12
Lot 20 Blk 21				Schilling Henry A	13.15
Lot 29 Blk 24				Ledford Robert L & Nada E	151.99
Lot 8 Blk 26				Williams Margie F Furlow	16.07
Lot 12 Blk 26				Small Robert E & Grace	13.51
Lot 13 Blk 26				Small Robert E & Grace G	30.60
Lot 2 Blk 28				Linnekugel Geraldine B	14.13
WOODRUFFS SUBD FRANK L PB 3 PG 44					
Lot 96 (less Rd R/W)				Mc Mullan Charles L & Grace H	99.17
Lots 157 158 237 238 317 318 365 366 & 414				Pieper Sophie K	40.22
Lots 181 & 183				Coleman Stanley H & Estelle G	150.52
Lots 275 to 278				Griffith Edgar L & Elsie H	109.11
Lots 302 & 304				Lamb Ralph H	13.40
Lots 413 461 & 462				Pieper Sophie K	113.96
Lot 423				Casey Andrew & Frances	87.35
Lot 424				Casey Andrew & Frances	9.26
Lots 425 & 427				Casey Andrew A	41.09
Lots 420 & 428				Casey Andrew A	8.77
Lots 529 & 531				P Zeull & Sons Inc	1571.56
AMENDED PLAT DRUID PARK PB 7 PGS 5 & 6					
E 109.8 ft of Lots 38 39 & 40 & S 56.8 ft of Lot 40 (less E 105.5 ft)				Sanford Farmers Auction Inc	125.39

DESCRIPTION OF LAND	Section	Township S	Range E	NAME OF OWNER	Amount of Taxes & Costs
Lots 53 54 55 56 57 & 58				Random Dev Inc	1147.81
Lots 59 & 60 (less Ely 200 ft)				Random Dev Inc	119.45
Ely 200 ft of Lots 59 & 60				Random Dev Inc	548.75
Lots 61 62 63 & 64				Random Dev Inc	3947.45
Lots 65 & 66 (less E 90 ft of Lot 65)				Random Dev Inc	640.63
Lots 67 & 68 & N½ of vac St adj to Lot 68 on S				Random Development Inc et al	841.55
PARK VIEW 2ND ADD PB 4 PG 5					
Lots 17 & 18				[illegible]	278.94
Lots 25 26 & 27				Leroy C Robb Constr Co	274.67
Lots 31 & 32 (less Rd)				Leroy C Robb Constr Co	522.33
Lots 37 38 & 39 (less E 60 ft)				Wright Mae Heirs	39.56
PARK VIEW PB 3 PG 89					
Lots 3 & 4 & 30 ft St Adj on W				Prescott Issac S	41.69
Lot 19 & N 23.93 ft of Lot 20				Samler Henry L & Dorothy M	106.06
EVANS SUBD PB 1 PG 17					
E 250 ft of Lot 22				Woody Opal L & Grace R	49.23
SOUTH PINECREST 1ST ADD PB 10 PGS 42 & 43					
Lot 1A				Odham & Tudor Inc	6.05
Lot 30				Thompson Cyrus W & [illegible]	203.21
Beg 495 ft S & 2072.4 ft W of NE cor run W 200 ft S 297 ft E 162.66 ft N 7 Deg 10 Min E 299.34 ft to Beg	02	20	30	Mc Gee Delores W	147.70
Beg 1160.28 ft W & 2478.4 ft S of NE cor run W 231 ft S 247.5 ft E 205.8 ft N 45 Deg E 36.36 Ft N 222.3 ft to Beg (less 15 ft on SEly side for Rd)	02	20	30	Touchton Willie J & Carolyn J	93.40
Beg 2426.51 ft S & 886.07 ft W of NE cor run S 45 Deg W99.2 ft N 48 Deg 56 Min W 83.1 ft N 40 Deg 19 Min E 98.6 ft S 48 Deg 55 Min E 88.8 ft to Beg	02	20	30	Johnson Ruby E	86.55
GENEVA TERRACE PB 11 PG 36					
Lot 19				Jarvis Mary J et al	106.68
LOCH ARBOR FAIRLANE SEC PB 9 PG 100					
Lot A				Bloom Charles E Jr et al	3.17
W 14 ft of Lot 1				Southern Gulf Utilities Inc	42.14
Lot 28				Jennings William R & Dixie E	274.73
LOCH ARBOR GEORGE S WITMERS REPLAT NORTH AMORY LAKE PB 8 PG 76					
Beg NW cor of Lot 2 run S 89 Deg 47 Min E 130.56 ft S 49 Deg 10 Min W 181.78 ft to Rd NWly along Rd to SW cor of Lot 2 NEly along Wly line Lot 2 to Beg				Fries William D & Elizabeth B	395.81
Beg 3218.78 ft S & 473.22 ft W of NE cor of Sec run S 81.2 ft W 83 ft N 45 Deg E 116.11 ft to Beg	04	20	30	Southern Gulf Utilities Inc	137.71
LOCH ARBOR COUNTRY CLUB ENTRANCE SEC PB 5 PGS 71 & 72					
N 230 ft of out Lot 1 (less E 115 ft & Beg 128.35 ft E of NW cor run E 209.08 ft S 230 ft W 210.4 ft N 230 ft to Beg)				Payton Leonard P & Rosa L	137.69
Lots 1 2 3 & 4 Blk 1				Payton Leonard P & Rosa L	106.06
Lots 1 to 5 & 11 to 15 Blk 2				Payton Leonard P & Rosa L	212.09
GREENBRIAR OF LOCH ARBOR 4TH SEC PB 14 PG 43					
Lot 1				Kingswood Builders Inc	22.77
N 35 ft of E 215 ft of S 1281.2 ft of NW¼ W of Ry	04	20	30	Brown Gerald D & Frieda I	6.93
Lot 16 Unrecd plat Suburban Estates	04	20	30	Brown Gerald D & Frieda I	258.83
CRYSTAL LAKE WINTER HOMES SUBD PB 2 PGS 114 115 & 116					
Lots 10 to 18 Blk 4				Kwartler Harry M & Mary	37.77
Lots 23 to 30 Blk 18				Lee Marion E	3.62
Lots 5 & 6 Blk 22				Hess George H III	98.60
Lot 24 Blk 24				Manning James A	29.50
Lots 9 & 10 Blk 38				Ferguson Henderson & Helen	3.64
Lots 11 & 12 Blk 38				Ferguson Henderson & Helen M	36.19
Lots 29 & 30 Blk 38				Ferguson Henderson & Helen M	12.40
CRYSTAL HEIGHTS AMENDED PLAT PB 6 PG 62					
S 91 ft of E 200 ft of Blk B				Redwine David S & Alde F et al	43.73
S 262 ft of W 200 ft of Blk B				Redwine David S & Alde F et al	79.43
CRYSTAL LAKE SHORES AMENDED PLAT PB 6 PG 18					
Lots A B C D E & F Blk 41				Cox Gerald E & Helene	46.57
Lots G & H Blk 41				Southern Gulf Utilities Inc	22.25
Lots I J & K Blk 44				Winters Charles R & Margaret W	24.73
Lots B C & D Blk 52				Bucklew Harrison T	32.82
All SE¼ of SE¼ N of ACL Ry (less N 140 ft of W 97 ft)	09	20	30	Southern Gulf Utilities Inc	281.43
LAKE MARY MANOR PB 9 PG 94					
Lot 13 & Wly½ of Lot 14				Paul Horace E	53.14
DURANTS ADD H D PB 3 PG 12					
Beg 350 ft S & 6.63 ft E of NW cor Lot 14 run N 20 Deg W 245.92 ft S 72 Deg 6 Min W 182.9 ft S 24 Deg 54 Min E to Pt W of Beg E to Beg				Miller William M & Carolyn J	192.45
S 10 ch of Lot 2	10	20	30	Riser R B Heirs	107.24
Beg N 25 Deg 30 Min E 1809.3 ft from Int of W R/W St Rd 15 & 600 & S line of Sanford Gt run N 25 Deg 30 Min E 35.1 ft N 64 Deg 30 Min W 810.9 ft S 25 Deg 30 Min W 35.1 ft S 64 Deg 30 Min E 810.9 ft to Beg	11	20	30	Rosalind Holding Co	61.57
Govt Lot 1 & All S½ of SE¼ of SE¼ W of E line of Sanford Gt	11	20	30	Seminole Co Board of Public Instruction	148.08
FAIRLANE ESTATES SEC 1 PB 11 PGS 80-83					
Lot 5 Blk G				Diggle William & Agnes	45.79
LAKE MINNIE ESTATES PB 6 PG 92					
Lots 11 & 12				Hill Sumter B III & Patricia M	242.91
FAIRLANE ESTATES SEC 1 REPLAT PB 12 PG 101					
Building only—located in right of way at int of Canal St & Lakeside Drive				Southern Gulf Utilities Inc	16.66
Lot 3 Blk 1				Southern Gulf Utilities Inc	174.25
Lot 4 Blk 1				Mid Fla Invest Co	14.73
Lot 4 Blk 3				Mid Fla Invest Co	14.38
Lot 6 Blk 3				Mid Fla Invest Co	14.98
Beg 949.7 ft S of NW cor run E 443.3 ft N 254.7 ft E 855.7 ft S 470.8 ft W 1582.4 ft to Hwy N 35½ Deg E along Hwy 237.00 ft to Beg	12	20	30	Sanford Farmers Auction Inc	128.28
SOUTH PINECREST 2ND ADD PB 10 PG 50					
Lot 6				Hoffon Harry A Sr & Ruth J	330.31

DESCRIPTION OF LAND	Section	Township S.	Range E.	NAME OF OWNER	Amount of Taxes & Costs
FLORA HEIGHTS PB 3 PG 30					
Lots 1 & 2 (less W 75 ft) & Lots 3 4 5 & 6 Blk 2				Ruggles C H & Fannie T	90.33
Lots 9 10 19 & 20 Blk 2				Weiss Thomas F & Ozona H	20.95
SOUTH PINECREST 4TH ADD PB 12 PGS 42 & 43					
Lot 39				Secretary of Housing & Urban Development	518.21
SOUTH PINECREST 2ND ADD REPLAT PB 11 PG 30					
N 69.87 ft of S 288.27 ft of E 75 ft of [illegible]				Gollehon William A & Maxine H	10.24
S 75 ft of N 1063 ft of E 110 ft of NE ¼ (less E 30 ft for Rd)	13	20	30	Dowda Steve C & Ina M	9.95
N 7 ch of E 10 ch of NW¼ of SW¼ (less Rd)	13	20	30	Smith Horace L & Eula M	102.64
N 150 ft of S 420 ft of E 375 ft of SE ¼ of SW¼ of SW ¼ (less E 25 ft for Rd)	13	20	30	Haig Charles et al	174.26
PINE CREST PB 5 PG 78					
½ Int in Lot 47				Case Evelyn L.	3.17
Lot 66				Moore A B Heirs	4.39
Beg 260 ft S of NW cor of SW¼ run S 1025.3 ft E 477.7 ft to U S No 17 N 41 Deg 18 Min E 656 ft N 59 Deg 39 Min W 1054.9 ft to Beg (less St Rd)	14	20	30	Heinbuch William H & Margaret	1902.14
W 8 3/4 ch of SW¼ of SW¼ N of State Rd	14	20	30	Kerben David Trustee	270.47
SUNLAND ESTATES PB 11 PG 16 TO 20					
Beg SW cor Lot 2 Blk F run E 424.25 ft S 12 Deg 08 Min W 15.24 ft W 421.11 ft N 15 ft to Beg in Blk G (less E 150 ft of W 275 ft)				Odham & Tuder Inc	10.56
That part of N 15 ft adj on S to Lot 6 Blk F in Blk G				Patterson Kenneth R & Jessie L	4.37
N 15 ft of Blk G Adj to Lot 7 Blk F on S				Gibbs Charles H & Anita J	4.99
Lot 15 Blk K				Veterans Administration	242.22
N 80 ft of S 260 ft of W 180 ft of SW¼ of NW¼ of SE¼ of NW¼	15	20	30	Wallstedt Reuben J & Alida E	14.58
SANFORD'S SUBSTANTIAL FARMS PB 5 PGS 83 & 84					
Lots 5 to 10				Stubbings George A & Hilda R	145.22
S 101.9 ft of W 200 ft of E 400 ft of Lot 44				Thompson Robert L & Mary E	10.44
S 105.67 ft of E 200 ft of Lot 44 & Beg 108.33 ft N of SE cor Lot 44 run W 280 ft N 39 Deg 42 Min E 431.34 ft S 335.78 ft to Beg being Lot 27 Assessors Map of Lots 44 to 47				Baines John T & Anna May	151.77
Beg 250 ft S & 4.62 ft E of NW cor of NE¼ of NE¼ run S 20 Deg E 154.08 ft N 64 Deg 17 Min 30 Sec W 231.07 ft N 24 Deg 54 Min W to Pt W of Beg E to Beg	16	20	30	Miller William M & Carolyn J	11.42
E 140 ft of N 239 ft of W½ of NW¼ of NW¼ (less N 39 ft for Rd)	16	20	30	Wester Francis F	29.04
N½ of NW¼ of SW ¼ of SW¼ (less 25 ft for Rd) & S½ of NW¼ of SW¼ of SW¼ (less E 25 ft for Rd)	16	20	30	Sonwill Dev Co Inc	74.19
S 66 ft of N 132 ft of W 165 ft of E 330 ft of W½ of SE ¼ of SW ¼	16	20	30	Hess George H III & Margie W	7.37
EVANSDALE PB 7 PG 27					
Lots 22 to 24 Blk 2				Paye Ronald	24.12
LAKE VIEW LAKE MARY FLA PB 5 PG 4					
Lots 12 & 14 Blk 3				Cooper Walter L & Patricia A	46.75
W½ of SW¼ of NE ¼ of NE¼ & E ¼ of SE¼ of NW¼ of NE¼ E of Longwood-Lake Mary Rd (less N 94 ft & Rd)	17	20	30	McLemore Curtis & Luralene M	149.66
S½ of E½ of SW¼	19	20	30	Culpepper George H Jr.	156.49
N½ of NE¼ of NE ¼ (less W 233.7 ft of S 208.7 ft)	20	20	30	Bisiack Harold P & Barbara A	104.27
W 5 ch of NE¼ of SE ¼ E of Ry	20	20	30	Reiter Hilda H	21.05
LONGWOOD PARK PB 11 PGS 8 9 & 10					
Lots 22 23 & 24 Blk H				O Donnell Hugh	12.05
Lot 18 Blk L				Livermore William W	112.10
Lot 5 Blk N				Steel B Brock	10.33
Lot 24 Blk N				Webster Judd P	6.88
Lot 25 Blk N				Webster Judd P	6.88
Lot 17 Blk O				Key Development & Realty Inc	6.33
Lot 6 Blk Q				Ensor Edward & Alice A	8.36
Lot 2 Blk R				Courtney C Stuart	18.20
Lot 14 Blk R (less E 30 ft)				Bloch Brothers Inc	10.65
HENSONS ACRES PB 9 PG 99					
Lot 2 Blk E				Bell Charles D & Mary L	24.36
Lot 9 & N½ of Vacd St on S Blk E				Canady Robert L & Opal L et al	20.09
Lot 10 & N½ of Vacd St on S Blk E				Mc Gahan Omar H & Barbara B	25.45
Lot 2 & S ½ of Vacd St on N Blk F				Mc Gahan Omar H & Barbara B	27.17
Lot 3 & S½ of Vacd St on N Blk F				Canady Robert L & Opal L et al	22.00
SPRING HAMMOCK PB 2 PGS 2 TO 5					
Beg 985.58 ft W of SE cor of Lot 66 run N 73 Deg 42 Min 1 Sec W 295.42 ft W 179.01 ft N 170.28 ft E to A Pt on A line running N 40 Deg 31 Min 21 Sec W of Beg S 40 Deg 21 Min 21 Sec E to Beg				Freaney Robert H & Leona M	49.15
Lots 70 to 77 (less Beg 20 ft W & 40 ft N of NW cor Lot 76 run E 700 ft S 879.13 ft W 225 ft N 125 ft N 54 Deg 47 Min 45 Sec W 462.88 ft N 480 ft to Beg & borrow pit) & Lots 78 81 82 83 & 85 (less Pt in Country Club Hts Unit 1) & Lots 84 86 87 & 88 (less Pt 87 & 88 in Rd)				Spring Hammock Corp	224.64
Beg 20 ft W & 40 ft N of NW cor Lot 76 run E 700 ft S 879.13 ft W 225 ft N 125 ft N 54 Deg 47 Min 45 Sec W 462.88 ft N 480 ft to Beg				First Florida Utilities Inc	241.83
COUNTRY CLUB HEIGHTS UNIT ONE PB 13 PG 60					
Lot 1 Blk A				First Florida Utilities Inc	11.65
Lot 2 Blk A				First Florida Utilities Inc	14.37
Lot 3 Blk A				First Florida Utilities Inc	14.37
Lot 4 Blk A				First Florida Utilities Inc	14.37
Lot 5 Blk A				First Florida Utilities Inc	14.37
Lot 6 Blk A				First Florida Utilities Inc	14.37
Lot 7 Blk A				First Florida Utilities Inc	14.37
Lot 8 Blk A				First Florida Utilities Inc	14.37
Lot 9 Blk A				First Florida Utilities Inc	14.12
Lot 10 Blk A				First Federal Utilities Inc	14.87
Lot 11 Blk A				First Florida Utilities Inc	14.37
Lot 12 Blk A				First Florida Utilities Inc	14.37
Lot 13 Blk A				First Florida Utilities Inc	14.37
Lot 14 Blk A				First Florida Utilities Inc	14.87
Lot 15 Blk A				First Florida Utilities Inc	14.87
Lot 8 Blk B				Yeargan Chester R & Jeannine B	14.37
Lot 9 Blk B				Brewer James P & Rose M	14.37
Lot 1 Blk C				First Florida Utilities Inc	14.34
Lot 2 Blk C				First Florida Utilities Inc	14.34
Lot 3 Blk C				First Florida Utilities Inc	14.34
Lot 4 Blk C				First Florida Utilities Inc	13.30
Lot 21 Blk C				Universal Development Corp	16.34
Lot 22 Blk C				First Florida Utilities Inc	14.37
Lot 23 Blk C				First Florida Utilities Inc	14.37
Lot 24 Blk C				First Florida Utilities	14.37
Lot 25 Blk C				First Florida Utilities Inc	14.37
Lot 26 Blk C				First Florida Utilities Inc	14.37
Lot 27 Blk C				First Florida Utilities	14.37
Lot 28 Blk C				First Florida Utilities Inc	14.37
Lot 29 Blk C				First Florida Utilities Inc	14.37
Lot 30 Blk C				First Florida Utilities Inc	14.37
Lot 31 Blk C				First Florida Utilities Inc	14.37
Lot 32 Blk C				First Florida Utilities Inc	14.37
Lot 33 Blk C				First Florida Utilities Inc	14.37
Lot 34 Blk C				First Florida Utilities Inc	14.37
Lot 35 Blk C				First Florida Utilities Inc	16.84
Lot 1 Blk D				First Florida Utilities Inc	16.84
Lot 2 Blk D				First Florida Utilities Inc	14.37
Lot 3 Blk D				First Florida Utilities Inc	14.37
Lot 4 Blk D				First Florida Utilities Inc	14.37
Lot 5 Blk D				First Florida Utilities Inc	14.37
Lot 6 Blk D				First Florida Utilities Inc	14.37
Lot 7 Blk D				First Federal Utilities Inc	14.37
Lot 8 Blk D				First Florida Utilities Inc	14.37
Lot 9 Blk D				First Florida Utilities Inc	14.37
Lot 10 Blk D				First Florida Utilities Inc	14.37
Lot 11 Blk D				First Florida Utilities Inc	14.12
Lot 12 Blk D				First Floriad Utilities Inc	14.12
Lot 13 Blk D				First Florida Utilities Inc	14.12
Lot 14 Blk D				First Florida Utilities Inc	14.37
Lot 15 Blk D				First Florida Utilities Inc	14.12
Lot 16 Blk D				First Florida Utilities Inc	14.87
Lot 17 Blk D				First Florida Utilities Inc	14.87
Lot 18 Blk D				First Florida Utilities Inc	28.41
Beg 627.3 ft E of NW cor of NE¼ of NE¼ run S 21.1 ft SWly on Hwy 17-92 222.67 ft N 45 Deg 47 Min 21 Sec W 274.34 ft E 343.65 ft to Beg	22	20	30	Mc Kee Robert E & Betty B	434.65
E 110 ft of W 145 ft of SW¼ of NE ¼ NW of Hwy 17-92 (less power line easement)	22	20	30	Sulman Sam N et al	7.48
S 252.35 ft of N 422.35 ft of E 257.84 ft of NW¼ of SW¼	22	20	30	Richardson R N & Mary R	2.19
W½ of NE¼ of SE ¼ (less N 450 ft of E 192.5 ft)	22	20	30	Loughlin J Earl	137.39
MIDWAY PARK PB 4 PGS 96 & 96½					
Lots 84 85 86 & 87 (less Rd) Sec 1				Stelling Pauline	14.37
Lots 125 126 127 & 129 Sec 1				Buckner L J & Charlotte	13.24
Lots 151 152 153 154 & 155 Sec 1				Chaudoin R S Jr & Mary E	17.22
Lots 25 26 27 28 & 29 Sec 2				Buckner L J & Charlotte	14.77
Lots 35 to 40 & 61 to 64 Sec 2				Gella John et al	27.17
Lots 57 58 59 & 60 Sec 2				Boak Clifford E & Lillian	2.09
PINE VIEW FIRST ADD PB 10 PG 33					
Lot 2 & N 61.10 ft of Lot 4				Williams A B Jr & Janie W	187.24
N 20 rd of S 67 rd of E 16 rd of SW¼ of NW¼	23	20	30	Thomas B H Heirs	91.46
EUREKA HAMMOCK PB 1 PG 106					
Lot 5 (less S 125 ft of E 500 ft)				Stevens E F	29.24
Lots 23 24 25 & 26				Moore George R	22.62
S 75 ft of E 150 ft of Lot 128				Herman Ella J	75.61
SE¼ of Lot 143 & NE¼ of Lot 144				Roy Vera D	65.87
MITCHELLS SURVEY OF THE LEVY GRANT PB 1 PG 5					
Beg 12.4 ft W & 415.44 ft N of Int of center Ll of Sherry Ave & Longwood Oviedo Rd run N 63 Deg 58 Min W 100 ft N 26 Deg 02 Min E to E Ll Lot 12 Sly on E Ll to Sherry Ave SWly on Sherry Ave to Beg Blk D				Mc Gowan Joseph A Trustee	37.90
All Lots 80 to 83 S of A line 2400 ft S of & parallel to St Rd 434 between Moss Rd & Hayes Rd Blk D				Girls Town Inc	59.75
That pt of Lot 96 desc as Beg NW cor Lot 7 Blk G Lake Kathryn Park 5th Add Unrecd Plat run N 84 Deg 21 Min E 100 ft S 5 Deg 39 Min E 100 ft S 84 Deg 21 Min W 100 ft N 5 Deg 39 Min W 100 ft to Beg Blk D				Fuhrman William B & Virginia R	21.31
Beg NW cor Moss & Bahama Rds run Wly on Bahama Rd 355.44 ft N 26 Deg 15 Min W 67.17 ft N 64 Deg 37 Min E 315.19 ft S 26 Deg 16 Min E 195.94 ft to Beg being part of Lots 106 & 107 Blk D				Young Varley P & Marie	50.59
Part of Lots 106 107 & 114 desc as Beg SW cor Moss & Bahama Rds run Sly on Moss Rd 200 ft S 63 Deg 45 Min W 150 ft W 333.56 ft N 245.65 ft [illegible]				Fasula Frank L & Gloria R	[illegible]
That pt of Lot 116 Beg S 4 Deg 55 Min 8 Sec W 196.8 ft & N 73 Deg 3 Min 52 Sec W 75 ft of NE cor run N 4 Deg 55 Min 8 Sec E 100 ft N 73 Deg 3 Min 52 Sec W 75 ft S 4 Deg 55 Min 8 Sec W 100 ft S 73 Deg 3 Min 52 Sec E 75 ft to Beg Blk D				Mc Cauley David G & Linda S	40.22
Beg S 4 Deg 55 Min 8 Sec W 196.8 ft & N 73 Deg 3 Min 52 Sec W 225 ft of NE cor Lot 116 run N 4 Deg 55 Min 8 Sec E 100 ft N 73 Deg 3 Min 52 Sec W 75 ft S 4 Deg 55 Min 8 Sec W 100 ft S 73 Deg 3 Min 52 Sec E 75 ft to Beg Blk D				Culver John F & Evelyn R	40.22
Lot 129 (less N 650 ft of E 1000 ft) & Lot 130 (less N 317 ft of W 1000 ft) & S 21.69 AC of Lot 131 & Lots 137 138 & 145 (less part W of Ely line of Sportsmans Paradise extended NWly & part S of road desc in DB 180 Page 159) Blk D				Kupiszewski Stanley D Jr et al	8660.22
That part of Lots 131 & 139 desc as Beg NE cor Lot 27 Blk B Sportsman Paradise run N 38 Deg W 400 ft S 52 Deg W 200 ft S 38 Deg E 400 ft N 52 Deg E 200 ft to Beg Blk D				Pincelli Louis & Dorothy	30.26
That pt of Lots 145 146 & 148 desc as Beg 1279.8 ft S 85 Deg E of NW cor Watts Farm run S 85 Deg E 430.7 ft N 5 Deg 25 Min E 39 ft N 15 Deg 2 Min W 626.05 ft N 51 Deg 33 Min W 1072.1 ft S 589.5 ft W 150 ft S 566 ft S 85 Deg E 777.7 ft to Beg & 66 ft R/W Blk D				Seminole Park & Fairgrounds Inc	105.37
Part of Lot 146 desc as Beg 401.36 ft S 84 Deg 27 Min E & 706.55 ft N of NW cor Watts Farms run E 100 ft N 142.3 ft 100 ft S 142.3 ft to Beg Blk D				Peck Hazel M et al	45.15
That part of Lot 148 desc as W of E ll of Lot 145 extended S & E of ll parallel to & 66 ft Eastward of Ely ll Beg 876.34 ft S 85 Deg E of W cor Lot 148 run S 85 Deg E 150 ft N 23 Deg W 210 ft S 50 Deg 51 Min W 150 ft to shore of Horse Lake SEly on shore of lake to Beg Blk D				Kupiszewski Stanley & Joanna	13.55
SPRING HAMMOCK REPLAT PB 7 PG 96					
W 100 ft of E 300 ft of Lots 17 & 18				Reeves J D & Violet	77.77
All SW ¼ of NE ¼ between Lake Mary Rd & Ry & N of Br Rd	29	20	30	Southern Title Research Co	4.29
LONGWOOD HILLS PB 6 PGS 15 & 16					
Beg NE cor Lot 11 run S 30 Deg 51 Min 25 Sec W 47.89 ft N 73 Deg 22 Min 25 Sec W 141.94 ft E 166.58 ft to Beg (less rd)				Eaton Florence E	11.90
W 220.29 ft of Lot 22				Houghton E D & Helen A	565.74
NELSONS LAKEVIEW HEIGHTS AMENDED PLAT PB 12 PG 92					
Lot 3 (less rd & S 25 ft)				Wilson John B & Patricia J	12.77
S 250 ft of SW ¼ of NW ¼ & Beg 924 ft N of SW cor of NW ¼ of SW ¼ run E 5 ch N 156 ft E 294.7 ft N 30 ft E 422.7 ft N 210 ft W 1148.4 ft S to Beg (less W 25 ft for rd)	31	20	30	Reiter James R & Martha K	50.77
SE ¼ of SW ¼ (less N 479.75 ft of E 655 ft)	31	20	30	Reiter Farm & Ranch Co	650.27
Beg 175 ft W of SW cor of Church St & E Lake Ave run S 200 ft W 225 ft N 200 ft E 225 ft	31	20	30	Fielding A D Jr Trustee	590.28
LONGWOOD PB 1 PGS 28 TO 31 & PB 3 PG 28					
Lots 1 ½ & 2				Culpepper George H Jr & Claire R	219.63
Lots 19 & 20				Reiter Farm & Ranch Co Inc	57.80
Lot 25 & W ½ of Lot 25 ½				Kelley Sam	111.39
Lot 46 ½ (less rd)				Deming Lorena J et al	4.82
W 50 ft of Lot 64 & Lots 65 ½ 66 66 ½ 67 67 ½ 68 & 69				Ferris John C & Dorothy A	228.56
Lots 119 & 120				Lakeview Towers Development Corp of Sebring	25.44
Lots 138 & 140 (less W ½ of Lot 138)				Shoaf Charles L & Margaret G	21.17
Lots 227 & 228				Lakeview Towers Development Corp of Sebring	25.44
Lots 257 & 258 & E ½ of Lots 259 & 260				Coleman Annie B Heirs	164.95
Lots 262 & 265				Hauser Worth T & Zera H	473.96
Lots 453 & 455				Brown Donald M & Frances A	11.40
Lots 510 & 511				Adams James E & Evelyn K	24.29
Lots 534 535 536 & 537				Drummond Warren C & Nancy L	75.55
Lot 540				Brown Joseph H & Mary L	124.27
Lot 542				Brown Joseph H & Mary L	12.70
Lots 627 & 629				Mc Coy Carl E & Susan J	25.44
E ½ of Lot 650 & all Lot 652				Bora Arthur J & Ada L Tritscheller	209.63
Lot 665				Luedecke Edward M	12.79
Lot 714				Schmidt Carl F & Leona I	13.70
Lots 716 & 718				Dufault Robert C & Joyce M	176.09
RANDS ADD TO LONGWOOD PB 1 PG 10					
Lot 1 (less S 75 ft of E 100 ft)				Largent William S & Mary H	22.88
S 150 ft of E 150 ft of W 1015 ft of NE ¼ of SW ¼	32	20	30	Bennett John W & Sara E	79.87
Beg 669.1 ft E of SE cor of Warren St [illegible] E 219 ft S 200 ft W 310 ft N 200 ft (less W 206 ft)	32	20	30	Poff Greenville T	113.4[illegible]
LONGDALE 1ST ADD PB 13 PG 94					
Lot 187				Davis Robert M & Ethel C	20.14
Lot 188				Davis Robert M & Ethel C	30.56
Lot 189				Davis Robert M & Ethel C	20.54
LAKE WAYMAN HEIGHTS HIGHWAY ADD PB 4 PG 24					
Lots 13 14 & 15 Blk B				Lewis Willie R & Linda	45.24
BRADLEYS ADD PG 1 PG 17					
W 150 ft of E 200 ft of Lots 6 & 7 (less S 100 ft of E 120 ft)				Campbell Nigel & Eleanor E	22.06
S 177 ft of N 286.77 ft of E 150 ft of Lot 6				Redwine David S & Alde	367.45
Beg 229 ft S & 225 ft W of NE cor Lot 6 run S 79 ft W 128 ft N 79 ft E 128 ft to Beg				Tew V E & Melda G	119.18
Lot 15 (less N 132 ft of W ¼ & Ry)				Jewell James E	182.12
ENTZMINGERS ADD NO 1 PB 5 PGS 26 & 27					
Lots 9 to 12 (less rd) Blk 2				Huffman James D	87.61
Lot 3 Blk 4				Schaeffer Ort & Victoria	14.85
Lots 9 & 10 Blk 4				Schaeffer Ort & Victoria	26.30
Lot 20 Blk 5				Aurbeck Glen & Lucille	17.70
Lots 21 & 22 Blk 5				Nelson Alan	19.43
ORANGE PARK PB 3 PG 60A					
Lot 3 (less rd)				Barker Cleo & Louise	185.26
WILDMERE PB 1 PG 111					
Lots 6 & 7 Blk E				Stupak John & Anna	20.60
Lots 3 & 18 Blk F				Martin Lloyd W & Pearl D	156.04
E 75 ft of N 150 ft of E 450 ft of Blk 2 S of Church St Blk 2				Sass Valentine & Marie	182.30
W 75 ft of E 450 ft of N 150 ft of that part of Blk 2 lying S of Church St				Magnole James & Marion	215.10
W 75 ft of E 375 ft of N 150 ft of Blk 2 S of Church St				Magnole James & Marian	105.69
W 150 ft of E 300 ft of N 150 ft Blk 2				Magnole James & Marion	69.01
LAKE WAYMAN HEIGHTS PB 3 PG 92					
Lot 21 Blk D				Maughan Minnie	25.70
LAKE WAYMAN HEIGHTS LAKE ADD PB 4 PG 23					
Lots 4 & 5 Blk L				Capone Joseph V & Fay	22.66
Lots 13 & 14 Blk L				Gordan Herman A & Ime L	44.94
Lots 25 to 31 Blk O				Andres Ada	47.22
ENTZMINGER FARMS ADD NO 3 PB 6 PG 27					
Nly 70 ft of Sly 235 ft of W 170 ft of Lot 19				Bentley Chas R & Phyllis M	213.40
Nly 60 ft of Sly 665.1 ft of Wly 25 ft of Grace St				Mertes Harold & Nola	4.90
WATSON SUBD PB 12 PG 69					
Beg 105.3 ft S of NE cor of Lot 4 run S 75 ft S 88 Deg 0 Min W 124.58 ft N 75 ft N 88 Deg 0 Min E 124.58 ft				Knight Cora B et al	17.51
FLAMINGO SPRINGS PB 8 PG 72					
Lots 1 to 5 Blk B				Fernandez W T & Sandra et al	98.40
Lot 1 Blk D				Sulovski Paul & Margaret	105.63
TALMO SUBD PB 9 PG 10					
Lot 1 Blk D				Mitchell William A & Hazel I	41.41
NORTH ORLANDO 1ST & 2ND ADD REPLAT OF PART PB 14 PG 16					
N 45 ft of Lot 22 Blk 2				North Orlando Development Corp	11.22
ENTZMINGER FARMS ADD NO 2 PB 5 PG 9					
Beg on Sherry Ave 167.95 ft SWly of int of Sly R/W St Rd 419 & W line Sherry Ave run N 75 Deg 8 Min W 100 ft S 14 Deg 52 Min W 871.67 ft S 26 Deg 2 Min W to W line Lot 47 Sly on W line to Sherry Ave NEly on Shery Ave to Beg in Lots 36 & 47				Mc Gowan Joseph A Trustee	196.09
NORTH ORLANDO 4TH ADD PB 12 PGS 87 & 88					
Lot 15 Blk 8				Zaldinski Stanley E & Nancy P	51.26
JOHNSTONS SURVEY JOE E DB 147 PG 221 S C R					
Beg N 38 Deg 45 Min W 986 ft & S 51 Deg 15 Min W 250 ft of most Ely cor Lot 9 run N 38 Deg 45 Min W 100 ft S 51 Deg 15 Min W 100 ft S 38 Deg 45 Min E 100 ft N 51 Deg 15 Min E 100 ft to Beg				Norman Paul D & Eloise E	40.25
SANFORD CELERY DELTA PB 1 PGS 75 & 76					
N ½ of Lots A & B (less 210 ft sq in in NE cor)				Davis Laquita J	187.64
Lot 2				Foley Lumber Co	75.01
N 126 ft of W 89 ft of E 232 ft of Lot 8				Henson Thomas H	54.73
Beg 138 ft S of NE cor of W ½ of Lot 67 run S 139 ft N 33 Deg W 161 ft E 82.7 ft to Beg				Williams Lee	7.40
Lots 16A & 17A				Dunn Donald	149.08
W ½ of Lot 18A				Hawthorne Charles E	28.45
Lots 20A & 21A (less E 264 ft of Lot 21A & rd)				Shoesmith Edsel K et al	134.06
Lot 26A				Dunn Donald A	292.67
Lot 29A				Dunn Donald	75.01
Lot 30A (less W 2 acres)				Dunn Donald A Jr & Tressa S	60.40
BROWNS SUBD OF BECK HAMMOCK PB 1 PG 43					
Lot 1 Blk B				Mc Watters G H	16.67
Lots 1 & 2 Blk E				Schamp J W & R C	81.77
Lots 4 & 5 Blk E				Dunn Donald & Margaret C	103.62
W ½ of Lot 6 Blk E				Dunn Donald & Margaret C	29.08
Beg 730.9 ft E & 304.05 ft S of NW cor of NW ¼ run E 115.5 ft S 50 ft W 115.5 ft N 50 ft to Beg	04	20	31	Walker E L & Ora L	6.93
S 60 ft of N 462.6 ft of E 115.45 ft of W 861.8 ft of NW ¼	06	20	31	Jakes Lawrence	29.44
E 115.45 ft of W 615.45 ft of N 463.6 ft of NW ¼ (less Beg 516 ft E & 223 ft S of NW cor of N W¼ run E 95 ft S 75 ft W 95 ft N 75 ft to Beg & Beg 614.45 ft E & 77 ft S of NW cor run S 100 ft W 60 ft to Beg)	04	20	31	Thompson Lela	44.03
Beg 516 ft E & 222 ft S of NW cor run E 95 ft S 75 ft W 95 ft N 75 ft to Beg	04	20	31	Miller Joe & Delores	81.66
N 5 ft of E ¼ of SW ¼ of SE ¼	04	20	31	Dunn Donald	2.57
SW ¼ of SE ¼ of SE ¼	04	20	31	Foley Lumber Co	74.41
SMITH SURVEY OF PROPERTY OF TOM DB 156 PG 114 S C R					
N 35 ft of Lot 6				Freeman Ines	5.96
SE ¼ of SW ¼ W of ACL Ry (less [illegible] S 746 ft) & E 202.9 ft of SW ¼ of SW ¼ (less S 746 ft & W 161 ft of N 135 ft of S 871 ft)	06	20	31	Lord Raymond E & Josephine	23.19
OAK HILL PB 3 PG 86					
Lots 13 & 14				Kinard Sadie V	21.39
Lots 32 34 & 36				Hancock Glen T	172.65
Lot 89				Clark Wilma	16.54
Lot 91				Marsh William	15.54
WOODMERE PARK PB 11 PG 39					
N 10.81 ft of Lot 7				Wetwo Corp	8.62
CAMERON PB 1 PG 90					
Lot 15 Blk 2				Housing Dev Corp	66.49
PALMERS SUBD PB 2 PG 41					
N 100 ft of S 157.67 ft of W 150 ft of Lot 5				Buzzell Harold B Jr & Ruth A	86.22
MECCA HAMMOCK PB 1 PG 84					
E 115 ft of N 120 ft of Lot 1 (less rd)				Scott Grady & Flora	45.65
W 6.5 ft of E 403.5 ft of Lots 1 & 2				Scott Grady & Flora	3.28
W 330 ft of Lots 1 & 2 (less S 2 ½ ch of W 5 ch & rd)				Thompson James L & Marie I	46.99
E 206 ft of W 536 ft of S 165 ft of Lot 2				Woodell Lewis W & Mary E	19.60
S 2 ½ ch of W 5 ch of Lot 2				Woodell Lewis W & Mary E	25.20
Lots 3 & 4 & W ½ of Lot 5 & N ½ of Lot 24				Pickens Mabel J	26.26
Lot 12				Freeman William T	72.58
Lot 13				Cain Eldon M & Ola E	25.82
Lot 33				Britton Roger & Dorothy A	25.82
Lots 4 5 & 6	24	20	31	Williams Raymond G & Ruth M	87.80
Lots 7 8 & 9	24	20	31	Williams Raymond G & Ruth M	97.80
BLACK HAMMOCK PG 1 PGS 31 & 108 & PB 2 PGS 70 110 & 111					
E 3 ½ A of Lot K				Mc Glamry Lonnie G & Frankie	2.93
E 142 ft of Lot 142 (less rd)				Bronson R Carlyle & Louise	9.37
W ¼ of Lot 249				Boley Dean W & La Forrest	16.57
E ½ of Lot 318 (less S 132 ft of E 165 ft)				Smithey Gilbert G & Anna M	80.25
E ½ of Lots 338 & 339				Smith Glenn A & Sheila L	113.95
E ½ of Lots 354 & 355				Dillon Michael J & Sandra L	43.11
W ½ of Lot 354				Borland Mary R	21.18
N ½ of Lot 372				Hobbs William E Trustee	25.33
MINERAL SPRINGS PARK 2ND ADD PB 11 PG 45					
Lot 2				Burnside Neil D & Claire M	14.00
Lot 8				Joyce Marion A & Clara	86.81
Lot 9				Joyce Marion A & Clara	9.37
Lot 18				Joyce Marion A & Clara	9.86
Lot 19				Joyce Marion A & Clara	17.65
MINERAL SPRING PARK PB 7 PG 60					
Lot 1 Blk 1				Barrow Ia C & Lena M	122.97
Lot 5 Blk 1				Reed Raymond R Jr & Evelyn	191.23
Lot 14 Blk 2				Hickox Minnie E Townsend	71.70
MINERAL SPRINGS PARK 3RD SECTION ORB 347 PG 55					
Lot 16				White Donald M & Mary L	22.28
Lot 17				Cooper Kenneth E & Carolyn L	22.49
E 3/4 of NE ¼ (less S 100 ft & rd) & E 153 ft of W ¼ of NE ¼ (less S 100 ft) & Beg 153 ft W of NE cor of W ¼ of NE ¼ run S 279.35 ft NWly to pt 2422.71 ft E of NW cor of Sect E to Beg	06	20	32	Fredericks Murray L et al Trustees	162.03
ST JOHNS RANCH ESTATES UNRECD PLAT					
Lot 1 Tract 1				Fagan Virginia	23.88
Lot 2 Tract 1				Fagan Virginia	23.88
Lot 5 Tract 1				Fagan Virginia	23.88
Lot 4 Tract 2				Terranova John & Eleanor A	38.48
Lot 6 Tract 2				M G Investment Corp et al	88.04
Lot 5A Tract 2				Kleschka Gottfried J & Mary E	25.48
Lot 1 Tract 3				Financial Services Inv Corp Trustee	101.56
Lot 8 Tract 3				Financial Services Inv Corp Trustee	23.88
UNRECD PLAN LAKE HARNEY RANCH ESTATES LAKE SECT OF 09 20 32					
E 100 ft of W 994.2 ft of N 129 ft of S 164 ft of SE ¼ being Lot 28				Roxby E H & Judith A	13.15
E 80 ft of W 1954.2 ft of N 129 ft of S 164 ft of SE ¼ being Lot 41				Lake Harney Dev Inc	11.14
N 125 ft of S 275 ft of W 103 ft of E 153 ft of SW ¼ being Lot 1				Montgomery Judith	7.90
N 125 ft of S 275 ft of W 103 ft of E 462 ft of SW ¼ being Lot 4				Lake Harney Dev Inc	7.90
N 125 ft of S 275 ft of W 103 ft of E 771 ft of SW ¼ being Lot 7				Lake Harney Dev Inc	7.90
S 150 ft of W 103 ft of E 874 ft of SW ¼ (less rd) being Lot 17				Lambert Quentin & Iris	13.39
N 125 ft of S 150 ft of W 103 ft of E 565 ft of SW ¼ being Lot 20				Povlofsky P Theo	13.39
S 150 ft of W 103 ft of E 472 ft of SW ¼ (less rd) being Lot 21				Pearce Hubert M Jr	144.35
N 125 ft of S 150 ft of W 103 ft of E 153 ft of SW ¼ being Lot 24				Lambert Iris	13.39
W 10.35 ch of SW ¼ of SW ¼ (less N 253 ft of E 345 ft & S 10 ch of W 10 ch)	15	20	32	Wiltshire Meda C	102.50
W 11.49 ch of SE ¼ of NE ¼ (less N 466 ½ ft of E 292 ½ ft)	16	20	32	Tooke Henry E III	586.45
W ½ of NE ¼ of NW ¼	16	20	32	Wiltshire Meda C	136.80
S 487 ft of N 821 ft of SE ¼ of SE ¼ E of Ry	16	20	32	Ensor Joseph E & Amanda A	265.27
Beg 445 ft E of SW cor of SE ¼ run N 28 Deg 55 Min 45 Sec E 497.54 ft S 53 Deg 0 Min 49 Sec E 256.6 ft S 63 Deg 1 Min 19 Sec E 278.38 ft S 49 Deg 21 Min 19 Sec E 166.98 ft W 395.56 ft to Beg	17	20	32	Mills Joseph E & Marge P	8.85
NE ¼ of NE ¼ (less S 1254 ft)	18	20	32	Burgess Ulrey	5.00
N 660 ft of S 1254 ft of NE ¼ of NE ¼	18	20	32	Jones Harry L II & Antonietta	37.88
W 3/4 of S 1/8 of SE ¼	19	20	32	Sims Claude C & Ramona E	19.62
NE ¼ of NW ¼ of NE ¼ of SE ¼	20	20	32	Hurst Catherine N	11.34
All SE ¼ of NE ¼ of NW ¼ N of State Rd 46	21	20	32	Greer Olin E	31.80
Beg 982.2 ft E & 142.8 ft S of SW cor of NW ¼ of NW ¼ run S 131.8 ft E 165.8 ft N 131.3 ft W to Beg	21	20	32	Payton Leonard P & Rosa	4.61
GENEVA REPLAT LOTS 13 THRU 36 BLG 10 PB 9 PG 92					
Lot 2				Mason Carolyn W	50.96
GENEVA PB 2 PG 12					
Lots 6 to 12 & N ½ of Ave D & W 10 ft of alley on E & Ely 20 ft of alley on W Blk 8				Ruesga F	15.20
E 2 ch of W 10.85 ch of NW ¼ of NW ¼	22	20	32	Kraftson & Milliken	61.34
E 150 ft of N 228 ft of E ½ of NW ¼ of NE ¼ (less rds)	23	20	32	Reiter Theodore J	21.19
SE ¼ of SE ¼ of NE ¼ (less rds)	23	20	32	Bryan Naomi	28.53
E 3 A of W ½ of SW ¼ of NE ¼ (less N 462 ft)	23	20	32	Jones Nadine	7.60
LAKE HARNEY MANOR PB 8 PG 26					
Lot 1				Lambert Quentin et al	49.44
Nly ½ of Lot 5				Windall Owen D & Beatrice	20.69
W 300 ft of E 215.72 ft of N 120 ft of SW ¼ of SW ¼ of SW ¼	25	20	32	Fain A H	39.44
Beg 100 ft S of NW cor of SW ¼ of SW ¼ run E 300 ft S 20 ft W 300 ft N 20 ft to Beg (less rd)	25	20	32	Hardy Virginia K	29.44
Beg SW cor of E ½ of SW ¼ run E 285 ft N 447.57 ft E 508.71 ft S 449.61 ft E 355.54 ft N 570.8 ft W 430 ft N 300 ft E 300 ft N 100 ft E St Rd 46 NWly on Rd 309 ft S 400 ft W to pt N of Beg S to Beg (less rd)	25	20	32	Tucker Frances Wells	20.54
W ½ of SW ¼ of SW ¼	26	20	32	Kraftsow Sidney & Stephen Milliken	51.32
N 243.5 ft of S 268.5 ft of W ½ of SW ¼ of SE ¼ of SW ¼	27	20	32	La Berge Leon & Diane et a	21.44
N 662.12 ft of S 687.12 ft of E ½ of W ½ of SE ¼ of SW ¼	27	20	32	Burdick Donald R & Lena E	41.93
E 528 ft of S 396 ft of SW ¼ of SW ¼ of NE ¼ & SE ¼ (less W 660 ft of SW ¼ of SE ¼)	27	20	32	Kraftsow Sidney & Stephen Milliken	655.07
N ½ of NE ¼	30	20	32	Sims Claude C & Ramona E	98.77
S 25 ft of N 251.3 ft of E 208.7 ft of SE ¼ of NE ¼ (less rd)	33	20	32	Smith Alda	15.34
S 400 ft of N 1163 ft of W 544.8 ft of NE ¼ of NE ¼	33	20	32	Larrison George R & Bette-Ann H	14.13
W 100 ft of E 400 ft of S 200 ft of N 1162 ft of SW ¼ of NE ¼	33	20	32	Phillips Turner R & Doris M	110.40
S 66 ft of N 417.4 ft of E ½ of SE ¼ of SE ¼	33	20	32	Bush Sarah	117.03
N ½ of NW ¼ of SW ¼ of NW ¼	34	20	32	Caswell B D Heirs	38.84
Beg 313 ft N of SW cor of N ½ of NW ¼ of NW ¼ of SW ¼ run N 104.3 ft E 417.3 ft S 104.3 ft W 417.3 ft to Beg (less rd)	34	20	32	Bradley Henry & Cora L	151.10
S ½ of N ½ of N 208.7 ft of S 313 ft of W 417.4 ft of N ½ of NW ¼ of NW ¼ of SW ¼	34	20	32	Bradley Thomas L	14.80
E 254.04 ft of W 824.84 ft of S 150 ft of N 358.71 ft of SW ¼ of SW ¼	34	20	32	Kirkland Ruby	8.20
S 150 ft of N 358.71 ft of W 580.8 ft of SW ¼ of SW ¼	34	20	32	Terrell Henrietta	10.95
N 102.53 ft of S 717.71 ft of E 382.4 ft of SW ¼ of SW ¼	34	20	32	Fuller Carol	9.45
N 102.53 ft of S 615.18 ft of E 382.4 ft of SW ¼ of SW ¼	34	20	32	Fuller Earl	9.45
N 102.53 ft of S 512.65 ft of E 382.4 ft of SW ¼ of SW ¼	34	20	32	Frasier Emma Line	9.45
N 102.53 ft of S 410.12 ft of E 382.4 ft of SW ¼ of SW ¼	34	20	32	Fuller Charles L	9.45
N 102.53 ft of S 205.06 ft of E 382.4 ft of SW ¼ of SW ¼	34	20	32	Fuller Hubert	9.45
Beg 718.71 ft N & 692.13 ft E of SW cor run S 240 ft E 244.47 ft N 240 ft W 244.47 ft to Beg	34	20	32	Detreville Paul	17.29
Beg 208.71 ft N & 400 ft E of SW cor run E 151.1 ft N 260 ft W 151.1 ft S 260 ft to Beg	34	20	32	Detreville Henry Jr	15.29
Beg 714.71 ft N & 30 ft E of SW cor run E 463.13 ft N 240 ft W 463.13 ft S 240 ft to Beg & N 100 ft of S 208.71 ft of E 180 ft of W 210 ft	34	20	32	Bush Sarah D	98.72
N ½ of S 208.71 ft of W 417.42 ft of SW ¼ (less W ½)	34	20	32	Bush David & Minnie	7.20
E 386 ½ ft of W 937.6 ft of S 378.71 ft (less S 208.71 ft of W 75 ft)	34	20	32	Riser R B Heirs	11.44
E 87.5 ft of W 700 ft of N 848.9 ft of SW ¼	29	20	33	Kaminer L J et al	37.21
REST HAVEN PB 7 PGS 57 & 58 AND AMENDED PLAT PB 7 PG 86					
NW ½ of Lot 10 Blk 2				Hedges John W & Eloise L	75.91
Lot 12 Blk 2				Parrish S J & Marjory O	192.68
Beg SW cor Lot 11A run NWly to NW cor SEly on rd 149.73 ft S 38 Deg 3 Min 27 Sec W 226.21 ft NWly 100 ft to Beg Blk 2				Turek Leonard & Audrey	19.85
SANLANDO SPRINGS ACCORDING TO PLATS THEREOF RECORDED UPON PUBLIC RECORDS OF SEMINOLE COUNTY, FLA.					
Lot 10 Blk D				Morr Robert E & Ethel M	12.27
Lots 1 2 & 7 Blk E				Zuver Edward L & Delores Mae	38.70
Lot 2 Blk 1				Ritchie Dian	12.27
That part of Lots 5 & 6 in Beg 200.77 ft E of NW cor 1-21-29 run E 201 ft SWly 221 ft on rd N 92.5 ft to Beg Blk B Tract 4				Barry James W Trustee	33.57
Lots 1 & 2 Blk G Tract 6				Millonig John B	29.63
Lots 21 & 22 Blk C Tract 10				Eppright J F & [illegible]	[illegible]
Lots 12 & 13 Blk G Tract 10				Mc Geehan Hugh C & Margaret M	227.24
E 40 ft of Lot 14 & W 20 ft of Lot 16 & all Lot 15 Blk H Tract 10				Bauman John P Jr & Gail C	35.57
Lot 21 & E 30 ft of Lot 20 Blk C Tract 11				Kern C E & Lucy T	128.90
Lots 1 2 & 3 Blk C Tract 12				Johnson Stephen J Jr & Rebecca H	79.86
Beg NW cor Lot 4 run SEly to SE cor Lot 14 NEly to pt on E line Lot 4 26.2 ft Nly of SE cor NWly 23.9 ft to NE cor SWly 155.8 ft to Beg Blk C Tract 12				Johnson Stephen J Jr & Rebecca H	10.07
Lots 4 & 5 (less Beg most Sly cor Lot 3 run SWly on rd 12 ft NWly to pt on NWly line Lot 4 20 ft SWly of Nly cor Nly 20 ft to Nly cor SEly to Beg) Blk E Tract 12				Hagan Arthur B & Margaret T	512.20
Lots 5 & E ½ Lot 4 Blk A Tract 14				Lambe Marguerite H	35.62
Part of Lot 5 Beg NE cor run W 20 ft SWly to a pt on Ely line 21 ft from Beg NEly to Beg Blk B Tract 14				Proctor Curtis N	5.00
Lot 5 (less Beg NE cor run W 20 ft SWly to a pt on Ely line 21 ft from Beg NEly to Beg) Blk B Tract 14				Lambe Margarite H	67.94
Loto 1 Blk D Tract 14				Rinehart Harry E & Janet M	45.59
That part of Lots 4 5 6 & 16 Beg SE cor Lot 6 run N 15 Deg 41 ½ Min E 126.4 ft S 61 Deg 11 Min E 98.13 ft S 46.67 ft N 84 Deg 10 Min W 120.8 ft to Beg Blk D Tract 14				Kulbaka Maryan E et al	37.97
Lot 1 Blk A Tract 15				Ramsby Gerald L	11.93
Lot 6 Blk A Tract 15				Joos Harold W & Barbara W	9.44
Lot 7 Blk A Tract 15				Joos Harold & Barbara	10.05
Lots 6 & 7 Blk C Tract 15				Owens Truman D & Clois E	434.59
Lot 11 Blk A Tract 16				Church Biscayne Blvd Evangelical Lutheran	9.44
Lots 16 & 17 Blk A Tract 16				Golden Jay & Alice M	17.51
Lots 1 & 2 Blk D Tract 16				Saulnier Harold T & Josephine L	20.02
Lot 13 & W 9 ft of Lot 14 Blk F Tract 24				Daley Frank J Jr	13.77
Lots 10 11 & 12 Blk G Tract 24				Horvath Emory & Margaret C	552.84
Lot 11 (less SEly 5 ft) Blk C Tract 25				Bailey James R & Jo Anne	21.26
Lot 19 Blk E Tract 27				Lundberg Raymond W & Marion B	9.47
Lots 5 6 & 7 Blk G Tract 27				Lannie Helen T	559.80
Lots 15 & 16 Blk H Tract 27				Huggins Esther J Bartle	17.51
Lot 22 Blk H Tract 27				Baste Robert D	9.44
Lot 23 Blk H Tract 27				Baste Norman A	9.44
Lot 24 Blk H Tract 27				Baste Madalean E	10.43
Lots 11 & 12 Blk B Tract 30				Davis Clarence E & Martha C	17.51
Lots 23 & 24 Blk B Tract 30				Wilson Hal C & Evelyn	17.51
Lots 3 4 & 5 Blk D Tract 30				Belch Jaxie M	25.10
Lot 6 & N ½ of Lot 7 Blk D Tract 30				Belch Jaxie M	147.52
S ½ of Lot 7 & all of Lot 8 Blk D Tract 30				Belch Jaxie M	295.59
Lots 18 & 19 Blk D Tract 30				Belch Jaxie M	17.58
Lots 20 21 & 22 Blk D Tract 30				Belch Jaxie M	25.10
Lots 30 31 & 32 Blk C Tract 31				Groesbeck Frederick A & Barbara S	81.10
E ½ of Lot 3 & all Lot 8 & 9 Blk B Tract 32				Mc Duffie Helen R	458.91
W ½ og Lot 3 & all of Lot 4 Blk B Tract 32				Mc Duffie Helen R	37.47
Lots 22 & 23 Blk C Tract 32				Aslandes Dore	41.20
S ½ of E 126 ft of Blk A Tract 55				Anderson Doris M	264.98
Blks D & E & ½ of vacd st on E Tract 56				Earl Leiffer Trucking Co Inc	533.51
Blk H & ½ of vacd st on E Tract 56				Earl Leiffer Trucking Co Inc	65.17
Lots 1 to 4 & 21 to 24 Blk H & ½ of vacd st on E Tract 56				Earl Leiffer Trucking Co Inc	62.51
Lot 5 Blk D Tract 59				Ramacciato Dominic A	9.44
Lot 1 Blk E Tract 59				Steel B Brock	11.93
Lot 19 Blk B Tract 67				Blake Paul E	6.96
W ½ of Lot 20 (less St Rd 400) Blk B Tract 67				Plaster Leroy L	2.81
Lots 15 & 16 Blk E Tract 67				Wilson Paul Jr & Faye P	17.51
Lots 6 7 & 8 Blk G Tract 67				Stevenson Frankie R	25.10
Lots 18 & 19 Blk H Tract 67				Peebles Arthur F & Josephine R	17.51
Lot 19 Blk D Tract 68				T G Kearney & Son Dev Co Inc	20.17
Lots 17 & 18 Blk D Tract 68				Perkins John W & Geneva M	226.35
Lot 20 Blk D Tract 68				Perkins John W & Geneva M	20.48
Lot 21 & W ½ of Lot 22 Blk D Tract 68				Yeomans John H & Stella L	117.20
Blks E & G Tract 68				Traymar Thomas J & Joan R	271.18
Lots 1 to 4 & 21 to 24 Blk C Tract 71				Crane Roost Inc	42.45
Lots 11 12 13 14 & 15 Blk B Tract 73				Whitteker Janet	12.76
Lots 14 & 15 Blck C Tract 73				Lucas Lyle F & Lois J	8.54
Lots 1 2 3 4 5 & 6 Blk D Tract 73				Whitteker Janet	16.05
Lots 7 8 9 10 11 & 12 Blk D Tract 73				Giordano Henry & Angelina D	17.68
Lots 6 7 8 & 9 Blk E Tract 73				Nichols Thomas & Electa	18.27
Lots 21 22 & 23 Blk G Tract 73				Edwards M R & Bonnie A	14.77
Lots 25 & 26 Blk H Tract 76				Willis Tyrone	9.29
SANLANDO COUNTRY CLUB ESTATES PB 12 PG 56					
Lot 16 Blk E				Eberly Earl W & Helen D	472.07
Beg 1123.2 ft S 39 Deg 11 Min 5 Sec E of S int of Wekiva Springs Rd & E Lk Brantley Dr run S 39 Deg 11 Min 5 Sec E 150 ft S 50 Deg 48 Min 55 Sec W 300 ft N 39 Deg 11 Min 5 Sec W 150 ft N 50 Deg 48 Min 55 Sec E 300 ft to Beg	03	21	29	Rott Arthur J & Daisy B	53.89
N 227 ft of E 314 ft of NW ¼ of SE ¼	03	21	29	Ford Laura Heirs	11.37
MEREDITH MANOR GOLF VIEW ESTATES SECTION PB 13 PG 20					
Lot 7 Blk B				Bradford Richard L & Edna N	114.94
MOBILE MANOR 2ND SECTION PB 11 PGS 46 47 & 48					
Lot 21 Blk E				Simkin L W & Lida M	47.26
Lot 31 Blk F				Edge Roosevelt & Freddie	53.30
Lot 34 Blk F				Continental Mobile Homes of America Inc	29.65
Lot 19 Blk 1				Fuson Clifford & Viola	3.37
Beg 861.25 ft E & 104.05 ft S of NW cor Blk X run S 79 Deg 40 ½ Min E 197.48 ft S 15 Deg 19 ½ Min W 70 ft N 79 Deg 40 ½ Min W 197.48 ft N 15 Deg 19 ½ Min E 70 ft to Beg				Simkin L W & Lida M	66.31
LAKE BRANTLEY ISLES AMENDED PLAT PB 9 PG 67					
Lot 9				Luss Jack W & Phyllis J	110.25
Lot 22 & Beg on Ely line 62.3 ft NEly of most Sly cor Lot 22 run 22 Deg 27 Min 30 Sec E 112.72 ft NWly on Lake to Ely cor Lot 22 SWly to Beg				Pearson J Chester	284.99
MEREDITH MANOR NOB HILL SECTION PB 9 PGS 54 & 55					
Lot 26 Blk A				Mc Coy Myron E & Carol	103.99
MEREDITH MANOR GENE GABLES SECTION PB 8 PG 93					
Lot 5 Blk B				Smith Earl M & Ruth A	47.83
Lot 6 Blk B				Smith Earl M & Ruth A	489.38
Lot 2 Blk C				King Jack & Patricia D	122.47
LAKE BRANTLEY ISLES FIRST ADD PB 10 PG 23					
Lot 9				Pearce Clifton E Jr & Ruby J	62.46
Lot 11				Shipe Omer C & Mary	62.46
LAKE BRANTLEY ISLES SECOND ADD PB 11 PG 5					
Lot 37 Blk B				Weirich George O & Dorothy M	26.26
Lot 40 Blk B				Ferris Evelyn B	26.26
Lot 41 Blk B				Ferris Evelyn B	26.26
Lot 42 Blk B				Ferris Evelyn B	116.86
Lot 62 Blk B				Winkle Charles C & Eleanor L	37.32
LAKE BRANTLEY TERRACE PB 10 PG 98					
Lot 1A & W ½ of N 554 ft of vac St on E				Bettinghaus H Knox Trustee	38.87
Lot 2 & N ½ of vac st on S				Bettinghaus H Knox Trustee	14.57
LAKE BRANTLEY TERRACE REPLAT PB 11 PG 67					
Lot 50				Bettinghaus H Knox Trustee	30.11
NW ¼ of NW ¼	06	21	29	Cummings Melvin D & Ena M	131.57
CLAY SPRINGS GROVE HILL DIVISION PB 3 PG 37					
Blks A B C D E F G H J K L M N O P R S & T				Conway D Kittredge Inc	110.85
NE ¼ of NW ¼ of SE ¼ of NE ¼ (less rds)	07	21	29	Burney Edward Jr & Barbara B	68.91
SPRING LAKE SUBD PB 8 PG 35					
E 150 ft of Lot 4				Mouchon M Dorothy	8.20
HICKORY HILL PB 15 PG 60					
Lot 1				Bettinghaus H Knox Trustee et al	14.48
Lot 2				Bettinghaus H Knox Trustee et al	36.26
Lot 3				Bettinghaus H Knox Trustee et al	36.26
Lot 4				Bettinghaus H Knox Trustee et al	36.26
Lot 5				Bettinghaus H Knox Trustee et al	36.26
Lot 6				Bettinghaus H Knox Trustee et al	31.76
Lot 7				Bettinghaus H Knox Trustee et al	31.51
Lot 8				Bettinghaus H Knox Trustee et al	31.51
Lot 9				Bettinghaus H Knox Trustee et al	31.51
Lot 11				Bettinghaus H Knox Trustee et al	22.98
Lot 12				Bettinghaus H Knox Trustee et al	22.98
Lot 13				Bettinghaus H Knox Trustee et al	22.50
Lot 14				Bettinghaus H Knox Trustee et al	22.50
Lot 15				Bettinghaus H Knox Trustee et al	27.78
Lot 16				Bettinghaus H Knox Trustee et al	25.49
FOREST HILLS PB 10 PG 49					
Lot 19				Turner Arthur B & Jean M	132.19
Lot 20				Bettinghaus H Knox Trustee et al	42.28
Lot 22				Bettinghaus H Knox Trustee et al	69.07
Lot 23				Bettinghaus H Knox Trustee et al	69.53
FAN-NOY PARK PB 8 PG 92					
W ½ of Lot 13				Kierstead Hervey N & Marion F	12.47
W ½ of Lot 14				Kierstead Hervey N & Marion F	230.32
WEST BRANTLEY LAKE ROAD HEIGHTS PB 9 PG 3					
Lots 12 14 18 19 & 20 Blk A				Cannelongo James V & Marie D	144.70
Lot 17 Blk A				Cannelongo James V & Marie D	55.49
TRIANGLE TERRACE PB 12 PG 7					
Lot 5				Paige Dustin E & Elizabeth E	34.51
BISHPAM PLANTATION PB 1 PG 40					
N 77.5 ft of S 87.5 ft of E 110 ft of W 615 ft of Lots 16 & 17				Kovalski Malvina	6.44
W 15.4 ft of E 40.4 ft of S 87.5 ft of Lot 17 (less S 10 ft)				Taylor C U & Rosa B	4.49
E 25 ft of S 87.5 ft & E 240.4 ft of N 77.5 ft of S 165 ft of Lot 17				Waterman Asa H & Grace B	19.43
FOREST SLOPES PB 11 PG 32					
Lots 29 & 30				Turner [illegible] & Ussie M	25.99
ACADEMY HEIGHTS PB 9 PG 36					
Lots 11 & 12				[illegible] James H & Joan F	61.00
FOREST HILLS PB 10 PG 49					
Lots 15 & 18				Wassatt Joseph & Mariel	26.51
LITTLE WEKIWA ESTATES NO 1 PB 9 PG 53					
Lot 1 Blk A				Mort Donald E & Faye E	184.68
Lot 2 Blk A				Lloyd Francis J & Edith E	53.04
Lots 9 & 10 Blk B				Phelan Walter H & Florence L	67.94
Lot 11 Blk B				Southern Gulf Utilities Inc	108.40
E 50 ft of Lot 9 Blk 12				Southern Gulf Utilities Inc	20.73

Description of Land	Section	Township	Range	Name of Owner	Amount of Taxes & Costs
LAKE HARRIET ESTATES PB 12 PGS 15 & 16					
Beg NW cor Lot 65 run Sly on Wly line to SW cor SEly on Sly line 65 ft N 16 Min 01 Sec E 225.48 ft Wly 20 ft on N line to Beg				Lake Harriett Estates Inc	31.51
Lot 142				Ellis Oran B Jr & Elsie B	261.12
Lot 193				Severs Bill E & June E	261.21
SW ¼ of SW ¼ of SW ¼	11	21	29	Allen R Pyle Trucking Inc	261.72
[illegible] SW ¼	11	21	29	Allen R Pyle Trucking Inc	261.72
SE ¼ of SW ¼ of SW ¼ (less rd)	11	21	29	Allen R Pyle Trucking Inc	261.72
APPLE VALLEY PB 15 PG 70					
Lot 13				Larson Constr Inc	22.48
Lot 14				Larson Constr Inc	20.99
Lot 25				Larson Constr Inc	20.99
Lot 41				Larson Constr Inc	20.99
WEST ALTAMONTE HEIGHTS SEC 2 PB 10 PG 75					
Lot 14 Blk G				Laudenslayer Minnie et al	11.78
Lot 21 Blk G				Stroud Robert C	15.02
WEST ALTAMONTE HEIGHTS SECTION 3 PB 10 PG 76					
Lots 2 & 3 Blk A				Oliver Robert D & Laura J	21.75
Lots 5 & 6 Blk B				Steel B Brock	21.00
Lots 12 & 14 Blk C				Mahood Robert N & Mary M	21.00
Lots 23 & 24 Blk C				Donovan Roy B	21.90
WEST ALTAMONTE HEIGHTS SECTION 1 PB 10 PG 69					
Lots 26 & 27 Blk B				Knipp Zelma & Regina Fannin	275.60
Lot 9 Blk C				Bettinghaus H Knox Trustee	13.77
Lot 14 Blk C				Cheyney Robert W & Betty J	13.77
Lots 15 16 & 17 Blk C				Cheyney Robert W & Betty J	26.22
Lot 32 Blk D				Robertson Thomas W & Nona L	12.77
Lots 27 & 28 Blk D				Carver Robert E & Lillian E	65.22
SANLANDO PB 2 PGS 65½ 66 67 & 68					
Lots 23 & 24 Blk 2				Koon Ralph S & Evelyn S	21.43
Lots 1 to 4 Blk 6				Cummings Cecil R	54.20
Lot 9 & E ½ of Lot 1 & W ½ of Lot 8 Blk 6				Cummings Cecil R	46.39
Lot 20 (less Beg NW cor run E 40 ft S 75 ft W 40 ft N 75 ft to Beg) Blk 6				Cummings Cecil R	44.56
Lot 1 Blk 8				Hickman James W	11.69
Lots 2 3 & 4 Blk 8				Hickman J W	31.17
Lots 5 6 & 7 Blk 8				Hickman J W	31.17
Lots 1 to 5 & 11 to 16 Blk 9				Hickman J W	53.70
Lot 6 Blk 9				Hickman J W	11.69
Lots 17 & 19 Blk 9				Hickman James W	16.57
Lot 18 Blk 9				Hickman James W	9.26
Lot 20 Blk 9				Hickman James W	11.69
Lots 6 7 8 9 & 10 Blk 11				Jackson Richard H	50.57
All Unplatted Part Blk 12				Diversified Services Inc	15.92
Lot 1 Blk 12				Collins Audrey L H	248.58
Lot 2 Blk 12				Stewart James E & Bernice	270.62
Lot 5 Blk 12				Realford Lonnie	81.72
Lot 8 Blk 12				Collins James & Marie	210.82
Lots 9 & 10 Blk 12				Lamar James A & Betty J	200.14
Lots 1 & 2 & W ½ of vac st adj on E Blk 19				Belew Robert T & Roslyn N	18.76
Lot 8 & W ½ of vac st adj on E & Lot 22 Blk 19				Arnold William W Trustee	18.76
Lots 1 to 6 Blk 21				Thomas Ray & Harryott A	51.88
Lot 1 Blk 22				Brown W T Mrs	22.40
Lot 12 & E ½ of Lot 11 Blk 23				Love Edgar L Jr & Bianca B	29.08
Lot 6 & E 20 ft of Lot 5 Blk 28				Childress David R & G Rosalie	59.91
Lot 9 & W 19 ½ ft of Lot 10 Blk 46				Knutti Reginald L & Carol C	225.72
Lot 16 Blk 58				Hughes John W Guardian et al	20.66
Lots 5 9 10 14 15 16 17 & 18 Blk 60				Duncan John S & Sherry R et al	103.56
Lot 13 & W ½ of Lot 12 Blk 60				Steel B Brock	21.51
Lots 19 20 21 & 22 Blk 61				Kegebein Robert & Dora	233.04
W 41.66 ft of Lot 2 Blk 62				Granger-Simpkins Dev Inc	18.16
E 41.72 ft of Lot 2 Blk 62				Granger-Simpkins Dev Inc	6.19
Lots 1 & 2 Blk 68				Gillis Edison A Jr & Ruth A	222.18
Lots 16 & 17 Blk 68				Cason James A & Gloria J	92.29
All Lot 42 & W ½ of Lot 43 Blk 68				Bailey Jess M & Hilde E	22.25
E ½ Lot 43 & all Lot 44 Blk 68				Bailey Jess M & Hilde E	22.25
Lots 9 to 16 & S 11.97 ft of Lots 1 to 8 Blk 79				Goodman William J & Gloria et al	112.14
Lots 21 to 30 (less N 2.02 ft) Blk 82				Goodman William J & Gloria et al	40.55
Lot 1 Blk 83				Welsh Bruce	26.21
Lot 2 Blk 82				Randolph J C	29.96
Lots 3 & 4 Blk 82				O Connor C E & Jeannette	118.85
ALTAMONTE LAND HOTEL & NAVIGATION CO PB1 PGS 9 10 & 12					
Lot A N of drain esmt W of Lot 464 & S of St Rd 426 & Lots 584 (less W 26 ft) & 585 (less W 16 ft) & 610 (less W 14 ft)				Bates E C	2331.39
S 24 ½ ft of Lots 428 to 431 & all Lots 446 447 448 449 463 & 464 (less rd R/W)				Hallmark Medical Services Inc	524.20
Lot 444				Shubert Constr Co Inc	165.21
Lots 568 & 569 (less rd) & 592 to 602 & 617 to 627 & 638 to 643 & Lot AA (less N 25 ft of Lots 596 to 602)				Haines Lewis D & Lou J Haines	1931.96
Lot 567 (less St Rd)				Yuille James O et al	254.87
Lots 654 to 658 & 664 665 666 & unlotted pt between Sly ext of Ely line Lot 664 & Sly ext of W line Lot 654				Allstate Inv Corp of Fla Inc	274.27
LAKE MARION ESTATES UNRECD PLAT					
Beg NW cor of SW ¼ of NW ¼ of NE ¼ run E 612.74 ft S 39 Deg 08 Min 12 Sec E 95 ft S 76 Deg 11 Min 40 Sec W 127.46 ft S 25 Deg 3 Min 47 Sec W 185.33 ft W 374.86 ft N 1 Deg 12 Min E 188.75 ft to Beg (less Beg SW cor Lot 26 Sanlando the Suburb Beautiful Argyle Sec run E 152.44 ft S 187.72 ft W 152.44 ft N 187.96 ft to Beg) being Lot 1				Conwill Dev Co Inc	228.70
Beg 649.86 ft E of SW cor of NW ¼ of NE ¼ run N 26 Deg 12 Min 58 Sec W 206.46 ft N 5 Deg 02 Min 07 Sec W 60 ft S 85 Deg 01 Min 22 Sec E					

Description of Land	Section	Township	Range	Name of Owner	Amount of Taxes & Costs
247.72 ft E 150 ft S 19 Deg 08 Min 12 Sec E 171.83 ft W 318.04 ft to Beg being Lot 3				Beckham Harry F Jr Katherine B	626.94
SANLANDO ARGYLE SECTION PB 10 PG 6					
Lots 1 to 6 & 9 to 15 & 28 32 34 27 & 38				Conwill Dev Co	240.94
Lot 27				Mc Lean Joseph D & Sharon K	87.20
EDYVEAN PARK PB 9 PG 80					
Lot 10				Knutti Reginald L & Carol C	102.96
TROPIC HILL SUB PB 7 PG 80					
[illegible] Lot 6 Blk A				Banks Herbert L & Mary A	51.88
W ½ of Lot 7 Blk A				Banks Herbert L & Mary A	10.23
ROBIN HILL UNIT NO. 2 PB 14 PG 88					
Lot 21				Sapp James H & Kathleen	437.43
Beg 3.02 ft S of SE cor Lot 27 Blk 82 Sanlando run E 192.19 ft S to N line of SE ¼ of NW ¼ W to E line Blk 82 N to Beg	13	21	29	Goodman William J & Gloria et al	64.52
N 238.568 ft of E ½ of NW ¼ of NW ¼	13	21	29	University Terrace Inc	271.42
N 14.6 ft of E 389.8 ft of NW ¼ of SW ¼ of SE ¼ & S 165 ft of W 264 ft of N ½ of S ½ of SE ¼ of SW ¼	13	21	29	Oakley H N Estate	5.03
LAKE ADELAIDE SHORES REVISION PB 9 PG 1					
Lot 4 & Ely ½ of vacated st adj on W Blk A				Grason Truman E & Betty C	525.49
Lot 10 Blk A				Rublin Laura E et al	107.29
LAKE ADELAIDE ESTATES PB 9 PG 35					
Lots 1 2 3 4 5 6 8 & 9 (less rd)				Knott Wilson A et al	811.10
SHADY PARK PB 11 PG 69					
N 71 ft of Lot 11 & S 19 ft of Lot 12				Bradwell H A & Addie M	46.39
BETTS ADD TO ALTAMONTE ROBERT L PB 2 PGS 96 & 97					
Lots 12 & 13 Blk B				D Albora John B & Rosalie	45.83
Lots 16 & 17 Blk C				Forster Juliaette A	52.96
Lot 27 & N ½ of Lot 28 Blk E				Krusz Edward J et al	79.86
Lots 17 & 18 Blk F				Gilbert Eileen R	172.62
LAKE ORIENTA HILLS UNIT 2 PB 14 PG 77					
Lot 5 Blk E				Greater Construction Corp	87.20
UNDEROAKS PB 14 PG 98					
Lot 27				Taylor Donald R & Viola M	561.33
HIDDEN HARBOUR PB 13 PGS 61 & 62					
Lot 30				Johnson George A & Mary A	115.93
Lot 31				Johnson George A & Mary A	113.00
Lot 48				Spears Inv Inc	119.33
Lot 50				Johnson George A & Mary A	116.42
Lot 60				K-D Dev Corp	28.24
ORIENTA GARDENS PB 8 PG 90					
Lot 29				Paul Wray D & Josephine M	487.59
IOWANA SUBD AMENDED PLAT PB 10 PG 11					
Lot 3 Blk A				Merck Betty	5.17
Lot 11 Blk B				Pippin Robert P & Sandra L	10.42
HUDSON PARK PB 1 PG 69					
Part of Lot 9 Beg SW cor Lot 9 Orienta Gardens 1st add PB 10 PG 27 run S 25 ft E 98.2 ft N 25 ft W 98.2 ft to Beg				Stout William E & Eve	6.24
ALDEAN GARDENS PB 15 PG 18					
Lot 14				Vista Constr Co Inc	65.04
N 142 ft of S 757 ft of E 329.4ft of E 658.8 ft of N 3/4 of E ½ of NW ¼ of SE ¼ (less Beg 572 ft N & 229.4 ft W of SE cor run N 270.15 ft W 229.4 ft S 271.2 ft E 229.4 ft to Beg)	15	21	29	Salyer Meredith B & Lois	49.27
E 1/8 of SW ¼ of NW ¼ N of State Rd	15	21	29	Severs William E & June M	222.18
SPRING VALLEY FARMS PB 14 PG 81					
Lot 55 Blk B				Potter Luther D & Joyce H	737.99
Lot 25 Blk C				Felden Robert J & Norma C	167.29
SHADY OAKS PB 11 PG 24					
S 75 ft of Lot 6				Mingo Estelle	124.27
N 25 ft of Lot 9 & S 50 ft of Lot 10				Golden Claire L Felin	106.19
Lot 21				Beane David W & Verna G	26.22
Lot 26				Lynd Ronald M & Sharlene	214.52
WEATHERSFIELD PB 12 PGS 64 & 65					
Blk B				Southern Gulf Utilities Inc	2212.20
Blk C (less Ely 800 ft)				O Donnell William O et al	922.26
Ely 800 ft of Blk C				O Donnell William O & Elaine P	470.20
WEATHERSFIELD SECOND ADD PB 12 PGS 102 & 103					
Blk 21 (less Beg on E line Duke Ave 254.09 ft SEly of NW cor run NWly 254.09 ft E 190.18 ft S 55.25 ft SWly to Beg)				Garden City Builders Inc	59.45
Lot 19 Blk 27				Garden City Builders Inc	9.47
SPRING VALLEY FARMS SEC TWO PB 14 PG 59					
Lot 16 Blk A				Urton Raymond L & Dorothy L	664.10
Lot 18 Blk A				Bechtold George W & Dorothy C	570.17
Lot 29 Blk A				Wallace Marvin K & Deanna M	1007.55
SPRING VALLEY FARMS SEC 3 PB 14 PG 96					
Lot 4 Blk C				Harmon Howard B Jr & Shirley M	163.50
Lot 14 Blk C				Akers Gentry H & Louella M	1029.82
SPRING VALLEY GARDENS SEC 03 PB 15 PG 51					
Lot 25 Blk G				Collins Charles E & Jane W	252.74
N 630 ft of E 660 ft of NE ¼ of NW ¼ (less rd)	16	21	29	C B M Utilities Co	218.49
FOREST CITY PB 2 PG 60					
That part of Lots 1 2 & E ½ of Lot 3 lying S of RR & N of St Rd 436				Latty S G Trustee	2609.35
Lots 2 & 3 lying S of St Rd 436 & Lot 70 (less S 294 ft)				Blanchard Fred B & Elizabeth W	117.36
Lots 25 to 32 & all Lots 33 to 37 S of road & vacd st between lots & unnumbered lot S of Lots 21 & 22				Barbour Outdoor Advertising Inc	214.92
S ½ of Lot 72				Beau Fort Inc	168.51
N 414 ft of Lot 201 (less N 280 ft of W 165 ft & S 120 ft of N 534 ft of E 150 ft) & Lot 202 N of rd known as Bay St (less N 280 ft & Beg 280 ft S of NE cor run W 165 ft S to St Rd 431 SEly on rd 51.25 ft NEly to Beg)				Rouse Irma Heirs	90.42
Lots 203 204 & 205 N of rd				Patterson W Earl & Doris M	89.62
McNEILS ORANGE VILLA PB 3 PG 90					
Lots 25 & 28 W of highway (less S 1190 ft)				Brewer Estill & Mary	365.71
Beg 418.5 ft N of SW cor Lot 28 run					

Description of Land	Section	Township	Range	Name of Owner	Amount of Taxes & Costs
N 181.5 ft E 419 ft to rd SEly along rd 155.25 ft SWly to Beg				Bovines Donald G Trustee	207.87
N 100 ft of S 1000 ft of Lot 28 W of road				Brewer Estill & Mary P	76.43
N 100 ft of S 1100 ft of Lot 28 W of highway				Brewer Estill & Mary P	157.82
N ½ of S ½ of Lot 29				Church Bear Lake Bible Chapel Inc	90.86
[illegible] of Lot 30				Collier David P & Patricia A	3.80
N 16 ft of W 88 ft of E 252.85 ft of Lot 30				Brown W Enoch & Josie M	3.80
N 266 ft of W ½ of Lot 27 (less N 161 ft & W 220 ft)				Kassel Alfred & Ida M	65.76
W 120 ft of N 210 ft (less S 40 ft of W 100 ft) of Lot 42				Maudlin Ellis C & Ruth O	42.92
Beg 205 ft E of SW cor Lot 77 run N 17 Deg 25 ½ Min E 425.09 ft SEly on curve 180 ft S 35 Deg 54 ¼ Min W 351.99 ft W 50 ft to Beg				Masciantoni Nettie A	420.51
Beg 225 ft E of NW cor Lot 77 run S 150.14 ft Ely on curve 135.88 ft N 178.2 ft W 132 ft to Beg				Delaney Bill & Mae	116.14
That part of W 150 ft of E 800 ft of S 286 ft of Lot 80 lying in Bear Lake (less Beg 730.5 ft W of SE cor of Lot 80 run N 25 Deg 05 Min W to a pt 286 ft N of S line W to W lines 286 ft E to Beg)				Huffman Z G & Hattie L	9.90
PEARL LAKE HEIGHTS 1ST ADD PB 8 PG 60					
Lots 17 & 18 Blk A				Turner Arthur B & Jean T	358.55
Lots 12 & 13 Blk B				Noble G Ronald Jr & Rosalind E	48.29
Ely 128.9 ft of Sly 102.62 ft of Lots 18 & 19 Blk D				Brewer Estill & Mary	500.95
FOREST LAKE SUBDIVISION PB 4 PG 8					
S 50 ft of Lot 15 & all Lot 16				Hamilton L E Sr & Edna W	145.71
S 110 ft of E 210 ft of Lot 22				Armstrong Howard H & Patricia J	26.30
N 75 ft of S 185 ft of E 210 ft of Lot 22				Armstrong Howard H & Patricia J	101.18
Lot 30				Dickerhoff Dallas W & Jessie V	70.82
PLACID HILL PB 9 PG 63					
Lot 5 Blk A				Bowen Oren K & Lottie M	296.22
Lot 10 Blk A				Avery Ethyl Lee Heirs	89.62
E 75 ft of Lot 4 Blk B				Holloway Raymond R & Grace M	158.18
MIRROR LAKE SUBD REPLAT PB 9 PG 23					
Lot 6 Blk A				Larsen Walter C & Nancy L	44.52
BEVERY TERRACE DEDICATED AS MIRROR LAKE FIRST ADD PB 11 PGS 50 & 51					
Lot 1 (less W 24.85 ft) Blk A				Collier David P & Patricia A	216.99
Lot 6 Blk C				Musselwhite Warren D & Joretta M	262.73
Lot 2 Blk E				Smith Lloyd R & Lottie A	294.03
S 20 ft of Lot 7 & N 60 ft of Lot 6 Blk E				Batson C F & Barbara	176.91
BEAR LAKE HILLS PB 13 PG 27					
Lot 1				Tropical Mortgage Co	40.77
Lot 27				Tropical Mortgage Co	47.02
HUFFMAN & FEWELL SUBD PB 9 PG 11					
S ½ of Lot 5 & all Lot 6				Chester Harvey L & Yvonne L	52.72
PENDLETON SUBD PB 11 PG 37					
Lot 8				Benchina Frank L & Martha A	25.74
Lot 13				Hawkins Vernon R Jr & Linda G	112.11
Beg 124.89 ft N of SE cor of W ½ of SE ¼ of NE ¼ run W 125 ft S 78 Deg 23 Min W 50.84 ft W 220 ft N 1049.97 ft E 405.19 ft S to Beg	18	21	29	1st Florida Utilities Inc	901.62
N 125 ft of E 175 ft of SW ¼ of SW ¼ (less E & N 25 ft for rd)	18	21	29	Voss Ivy Grace	109.22
GLEAVES SUBD PB 8 PG 73					
Lot 14 Blk D				Wendell Kenneth L & Mae E	24.51
LYNWOOD PB 12 PG 71					
Lots 18 & 19				1st Florida Utilities Inc	221.20
PARADISE POINT PB 7 PG 87					
Part of Lot 1 desc as Beg NW cor run S 59 Deg 06 Min E 100 ft Sly 255.4 ft to SE cor NWly 52.4 ft to pt 277 ft S of Beg N to Beg Blk E				Spencer Lucille I	177.94
NEALS BAY POINT PB 7 PG 74					
Lots 1 & 2				Rogers E L	409.24
TAYLORS BEAR LAKE SUBD PB 7 PG 72					
W 8 ft of Lot 4				Mc Leod Johnie A (Exec)	16.47
HOLLIDAY BEAR LAKE SUBD PB 2 PG 53					
Lot 27				Rogers Erle D	148.43
BEAR LAKE MANOR PB 11 PG 79					
N 50 ft Lot 7 Blk C				Rural Water Supply	208.58
Beg 395 ft S of NW cor run S 892 ft E 530 ft S 23 ft E 790 ft N 300 ft N 63 Deg 17 Min W to Beg (less Beg 530 ft E & 77 ft N 8 Deg W of SW cor run N 8 Deg W 240 ft N 82 Deg E to Lake SEly on Lake to pt N 82 Deg E of Beg S 82 Deg W to Beg & Beg 530 ft E of SW cor run N 23 ft N 12 Deg 55 Min 45 Sec W 44.55 ft N 81 Deg 57 Min E to E line Sly to SE cor W to Beg & Beg 395 ft S of NW cor run S 894.02 ft E 492.03 ft N 8 Deg 3 Min W 279.07 ft N 81 Deg 57 Min E 621.93 ft N 63 Deg 39 Min 45 Sec W 1194.07 ft to Beg)	19	21	29	Hill Lena Heirs	91.04
BEAR LAKE ESTATES PB 13 PG 95					
Lot 47				Rural Water Supply Co	45.28
BEAR LAKE HEIGHTS BLK C PB 20 PG 20					
Lot 3				Kimber James I Jr & Hattie	38.27
Lot 16				Mc Rorie Edmund B	139.66
Lot 20				Church Northside Baptist Inc	18.40
JANSEN SUBD PB 11 PG 97					
Lot 43				Rural Water Supply Co Inc	102.12
PARKINSONS SUB PB 8 PG 27					
Lot 3 Blk A				Cox Florence M	412.55
LAVADA COURT PB 8 PG 56					
Lot 1				Dozier James & Carolyn	3.16
Lots 16 & 17				Cannon John B & Bernice	44.53
N 220 ft of E 100 ft of W 340 ft of SE					

Description of Land	Section	Township	Range	Name of Owner	Amount of Taxes & Costs
¼ of SE ¼	21	21	29	Church Northside Baptist of Orlando Inc	27.65
S 100 ft of N 490 ft of E ½ of SE ¼ of SE ¼	21	21	29	Mike Robert E & Ernestine	211.17
S 100 ft of N 690 ft of E ½ of SE ¼ of SE ¼	21	21	29	Rackard Rosetta	136.55
OAKLAND HILLS PB 13 PG 64					
Lot 124				Secretary of Housing & Urban Development	167.24
FOREST CURVE HOMES PB 10 PG 48					
Lots 8 9 (less rd) & Beg SW cor Lot 7 run E [illegible] 55.345 ft W to st Rd 431 SWly on rd to Beg & S 519.48 ft of Lot 12				Graham Walter E & Mae D	262.87
Lot 10 (less rd)				Hall Frank H & Jessie E	72.08
Beg 984.56 ft N & 261.92 ft E of SW cor of NW ¼ of NE ¼ run S 52 Deg 47 Min 36 Sec E 678.22 ft S 40 Deg 39 Min 29 Sec W 261.52 ft N 52 Deg 9 Min 52 Sec W 185.9 ft W 220 ft to E R/W of rd N & Ely on R/W to Beg	22	21	29	Spring Valley Farm Community Assn	292.32
NW ¼ of NE ¼ & E 3/4 of S ½ of NE ¼ (less part Platted Spring Valley Farms & Spring Valley Farms Sec 2 4 5 6 7 & 8 & Beg 984.56 ft N & 261.92 ft E of SW cor of NW ¼ of NE ¼ run S 52 Deg 47 Min 36 Sec E 678.22 ft S 40 Deg 29 Min 29 Sec W 261.53 ft N 52 Deg 9 Min 52 Sec W 185.9 ft W 220 ft to E R/W of rd N & Ely on R/W to Beg)	22	21	29	Spring Valley Farms Inc	452.16
W 82 ½ ft of E 907 ½ ft of N 264 ft of SW ¼ of NW ¼	22	21	29	Howard Leonard & Harriet	22.24
CHARLOTTE HEIGHTS PB 5 PG 30					
W 328 ft of E 629.1 ft of N ¼ of SW ¼ of SW ¼	22	21	29	Gambles Sylvester & Mittie M	52.95
W ½ of E ½ of NW ¼ of SW ¼	22	21	29	Simmons Isadore et al	76.49
S 66 ft of W 165 ft of E 462 ft of NE ¼ of SW ¼	22	21	29	Patterson Lieutenant & Florine	6.26
E 297 ft of N 271.4 ft of S 471.4 ft of NE ¼ of SW ¼ (less n 263.4 ft of W 65.56 ft)	22	21	29	Glover Key W & Sarah J	4.87
N 50 ft of S 821.2 ft of E 200 ft of NE ¼ of SW ¼	22	21	29	Rogers Daniel & Mary Lee	6.73
N 271.4 ft of S 942.8 ft of E 221 ft of NE ¼ of SW ¼ (less N 150 ft of S 250 ft of E 200 ft & S 50 ft of W 121 ft & S 100 ft of E 100 ft)	22	21	29	Seaborn Nathaniel Heirs	21.79
W ½ of SW ¼ of NW ¼ of SE ¼	22	21	29	Hill Rachel M	86.93
CHARLOTTE HEIGHTS PB 5 PG 30					
Beg NW cor Blk A run E 228 ft S 161.79 ft W 228 ft N 160.96 ft to Beg				Gambles Sylvester & Mittie M	88.31
SPRING VALLEY FARMS SEC 5 PB 14 PG 85					
Lot 34 Blk E				Franklin Gerald S & Margaret A	905.70
Lot 44 Blk E				Petteway Charles N Jr & Jo E	911.26
SPRING VALLEY FARMS SEC 6 PB 15 PG 9					
Lot 25 Blk E				Walsh W Tom & Bernice B	182.55
Lot 28 Blk E				Austin Dev Corp	897.40
Lot 22 Blk F				Johnson Stephen J Jr & Rebecca N	895.26
SPRING VALLEY FARMS SEC 7 PB 15 PG 30					
Lot 58 Blk E				Stapp Howard D & Jean G	1298.24
SPRING VALLEY FARMS SEC 08 PB 15 PGS 40 & 50					
Lot 72 Blk E				Collins John T & Opal M	181.02
Lot 8 Blk H				Spring Valley Farms Inc	61.06
Lot 12 Blk H				Logas Louis P & Alexandra E	185.28
E 495 ft of SE ¼ of SW ¼ S of rd (less rds)	23	21	29	Ayers Stewart L & Shirley E	6.26
ORIENTA GARDENS 2ND ADD PB 11 PG 53					
Lot 1				Paul Wray D & Josephine M	96.71
Lot 42				Fortner Stuart B & Ettie O	46.84
DRUID HILLS PARK PB 10 PG 31					
Lot 7 Blk B				Ims James M & Anne H	253.23
Lot 21 Blk B				Crankshaw C Charles & Cheri D	305.37
Lot 16 Blk O				Hall Eugene K & Vivian M	84.31
Lots 2 4 & 5 Blk D				Guilford Const Co Inc	151.58
Lots 21 23 & 26 Blk D				Catsman David P Trustee	151.58
Lots 4 5 6 & 7 Blk E				Catsman David P Trustee	135.37
Lots 10 & 11 Blk E				Catsman David P Trustee	48.04
HIDDEN ESTATES UNIT 2 PB 14 PG 90					
Lot 22 (less E 221.82 ft)				Knott Wilson A & Sandra M	100.05
Lot 27				Nolin Robert R & Rosalie F	795.88
Beg 22.11 ft S & 41.74 ft E of SW cor of NE ¼ of SE ¼ run E 140 ft S 1 Deg E 90 ft N 89 Deg 06 Min W 140 ft N to Beg	24	21	29	Allen Willie T & Gloria J	461.20
SOUTH ALTAMONTE HEIGHTS PB 4 PG 6					
Lot 1 & N 16 ft of Lot 2 Blk A				Benson Louie H & William F Fiederlein	84.33
Lots 1 2 3 4 5 & 6 Blk C				Benson Louie H & Dean P	115.15
OLDMSTEAD & MILLER SUBD AMENDED PLAT PB 5 PG 80					
Lots 14 15 & 16 Blk A				Threatt John D & Pansy V	139.19
Lot 27 & E ½ of Lot 18 Blk A				Badders James C & Jean L	84.33
Lots 3 4 5 6 7 & 8 Blk B				Benson Louie H & Dean P	194.33
W 20 ft of Lot 10 & E 40 ft of Lot 11 Blk D				Phillips Willard T & Elizabeth R	35.05
Lot 12 & W 10 ft of Lot 11 Blk D				Phillips Willard T & Elizabeth R	177.28
STEWARTS SUBD PB 3 PG 65					
Lot 6 & N 35 ft of Lot 7 Blk E				Benson Louie H & Dean P	42.74
S 10 ft of Lot 10 & all Lots 11 & 12 Blk F				Elden Walter L & Anna M	56.13
Lot 17 & W 15 ft Lot 16 Blk F				Johnson Joseph D & Nancy L	31.75
OAKLAND ESTATES 1ST SEC PB 14 PG 20					
Lot 6 Blk A				Davenport Merle L & Betty E	215.71
Lot 4 Blk B				Schooping Norman E & Elaine R	216.26
Lot 15 Blk D				Carr Jack F & Barbara	40.91
Beg 90 ft E of SW cor Lot 17 run S 245 ft N 62 3/4 Deg W 222.69					

Description of Land	Section	Township	Range	Name of Owner	Amount of Taxes & Costs
22 ¼ Deg W 107.31 ft Wly on Dr 38.8 ft S 34 3/4 Deg W 181.57 ft E 41.37 ft S 70 ft to Beg Blk F				Greater Const Corp	65.22
Lot 14 Blk G				Reniska William F & Marian G	264.98
OAK PARK SUBD PB 8 PG 68					
Lot 29				Bontempo Augustine M & Patricia L	106.68
Lot 43 & E ½ of Lot 44				Cushing John F Jr & Evelyn B	161.47
DRUID HILLS ESTATES 1ST ADD PB 11 PG 42					
Lot 13 Blk A				Lehmann Robert & [illegible]	428.14
OAKLAND SHORES 1ST ADD PB 10 PG 59					
Lot 2 Blk F				Bisplinghoff Henry S Jr & Irene B	457.06
Beg NEly cor Lot 11 Blk H run S 52 Deg 39 Min W 197.56 ft S 36 Deg 20 Min E 50 ft N 40 Deg 47 Min E 200.42 ft to E line Lot 11 NWly 10 ft to Beg Blk H				Southern Gulf Utilities Inc	271.78
OAKLAND SHORES PB 10 PGS 3 & 4					
Lot 2 Blk A				Riley Joseph F & Elizabeth S	215.34
Lot 4 Blk C				Halloran Patrick E & Bernadine M	218.82
Lot 6 Blk C				Winningham Claude F & Barbara F	256.64
Lot 10 Blk D				Oakland Shores Inc	150.32
KEEZEL SUBD PB 9 PG 24					
W 51 ft of Lot 2 & all Lot 3 Blk B				Fortier Robert C	331.72
NORTHWOOD HEIGHTS PB 10 PG 28					
Lot 22				Pennington Ernest & Lorene	393.48
ROOSEVELT PLACE PB 14 PG 56					
Lot 2				Cole Donald E & Joyce M	65.04
GLEN ARDEN HTS 1ST ADD PB 14 PG 68					
Lot 8 Blk F				Daley Frank J Jr & Elaine C	519.71
LA FLORESTA UNIT 2 PB 15 PG 24					
Lot 22				Huggins Henry L & Josephine C	590.34
NORTH ORLANDO RANCHES SECTION 01 PB 12 PG 3					
Lot 5 Blk B				Ost John W St & Nancy J	117.62
Lot 6 Blk B				Mc Clure Cecil P & Norma S	124.06
N 100 ft of E 100 ft of Lot 8 Blk D				Zweig H M & Anna M	8.03
Lot 8 (less N 100 ft of E 100 ft) Blk D				Zweig H M & Anna M	120.05
NORTH ORLANDO RANCHES SECTION 02 PB 12 PG 12					
Lot 23 Blk A				Serge Robert F & Shirley Serge Wright	18.13
NORTH ORLANDO RANCHES SECTION 03 PB 12 PGS 33 & 34					
Lot 4 Blk B				Martin K H & Ruth E	47.61
Wly ¼ of Lot 7 Blk C				Jordan Carmen P & Carolyn J	19.11
NORTH ORLANDO 2ND ADD PB 12 PGS 55 56 & 57					
Lot 20 Blk 3				Federal Housing Commissioner	223.58
Lot 12 Blk 6				Horizon Homes of Orlando Inc	45.79
Lot 13 Blk 6				Landmark Enterprises Inc	31.17
Lot 14 Blk 6				Landmark Enterprises Inc	12.91
Lot 15 Blk 6				Landmark Enterprises Inc	12.91
Lot 16 Blk 6				Landmark Enterprises Inc	12.91
Lot 17 Blk 6				Landmark Enterprises Inc	12.91
Lot 18 Blk 6				Landmark Enterprises Inc	12.91
Lot 19 Blk 6				Landmark Enterprises Inc	12.91
Lot 20 Blk 6				Landmark Enterprises Inc	12.91
Lot 21 Blk 6				Landmark Enterprises Inc	12.91
Lot 22 Blk 6				Landmark Enterprises Inc	12.91
Lot 23 Blk 6				Landmark Enterprises Inc	12.91
Lot 24 Blk 6				Landmark Enterprises Inc	15.11
Lot 1 Blk 8				Landmark Enterprises Inc	15.11
Lot 2 Blk 8				Landmark Enterprises Inc	15.11
Lot 3 Blk 8				Landmark Enterprises Inc	12.91
Lot 4 Blk 8				Landmark Enterprises Inc	12.91
Lot 5 Blk 8				Landmark Enterprises Inc	12.91
Lot 6 Blk 8				Landmark Enterprises Inc	12.91
Lot 7 Blk 8				Landmark Enterprises Inc	12.91
Lot 8 Blk 8				Landmark Enterprises Inc	12.91
Lot 9 Blk 8				Landmark Enterprises Inc	12.91
Lot 10 Blk 8				Landmark Enterprises Inc	12.91
Lot 11 Blk 8				Landmark Enterprises Inc	12.91
Lot 12 Blk 8				Landmark Enterprises Inc	21.17
S 65 ft of Lot 2 Blk 9				Landmark Enterprises Inc	23.62
Lot 3 Blk 9				Landmark Enterprises Inc	26.31
Lot 4 Blk 9				Landmark Enterprises Inc	26.31
Lot 20 Blk 9				Landmark Enterprises Inc	12.91
Lot 21 Blk 9				Greene W H & Dorothy I	27.27
Lot 1 Blk 10				Landmark Enterprises Inc	29.70
Lot 2 Blk 10				Landmark Enterprises Inc	26.05
Lot 3 Blk 10				Landmark Enterprises Inc	12.17
TRIANGLEDALE PB 6 PG 21					
Beg SE cor Lot 7 run Nly along Hwy to NE cor Lot 7 W along N lot line 250 ft Sly 325.5 ft to st SE along st 250 ft to Beg				R & R Developers Inc	615.12
KATHRYN PARK SEC NO 2 PB 6 PG 33					
Sly 75 ft of Lot 2 Blk 1				Beckham Harry F Jr & Katherine B	289.32
Beg at Pt 250.27 W & 400 ft S of NE cor of Sub run W 300 ft N 147.45 ft E 300 ft SEly parallel to N line of Lot 4 to Hwy 17-92 SWly on Wly R/W of Hwy 17-92 140 ft NWly to Beg Blk 1				Milewski Mary M	207.85
SEMINOLE HEIGHTS REVISED PLAT OF PART OF BLK E PB 9 PG 29					
Lot 4A				Evanoo Eva M	175.80
LAKE KATHRYN PARK 5TH ADD PB 15 PGS 47 & 48					
Lot 12 Blk H				Bates James R	45.79
Lot 13 Blk I				Cotton Dudley F & Josephine N	38.48
WEST WILDMERE SECOND SECTION PB 6 PG 5					
Ely 27 ft of Lot 17 & all of Lots 18 to 22 Blk 4				Hodge Samuel J	106.60
WEST WILDMERE PB 3 PG 58					
Lot 5 (less N ½) Blk 2				Strong John D & June E	109.65
N½ of Lot 21 Blk 2				Moss John L & Carol Jean	311.36
FARMERS ADD PB 3 PG 73					
Lot 5 & E 25 ft of Lot 4 (less Rd)				Hattaway J R & J M & R W Cable	197.02
W 25 ft of Lot 11 & all Lot 12				Hillard James R & Rose A	84.46
KATHRYN PARK PB 5 PGS 63 TO 69 & PB 6 PGS 9 & 61					
Nly 20 ft of Ely 15 ft of Lot 4 Blk 27				Perrigo Mary J Heirs & LPT Enterprises Inc	6.30
Lots 8 to 14 Blk 28				Willner Norman T	314.06
CENTRAL PARK PB 6 PG 99					
Nly 150 ft of Lot 18 & 60 ft strip N of Lot 18				Willner Norman T	741.66
W ½ of SW ¼ of NE ¼ (less N 266					

Description of Land	Section	Township	Range	Name of Owner	Amount of Taxes & Costs
ft of W 429.9 ft & E 146.2 ft & W 102 ft of E 248.2 ft of N 270 ft)	06	21	30	Longwood Industrial Park Inc	103.65
Beg SW cor of NE ¼ of NW ¼ run N 912.37 ft E 100 ft S 430 ft E 125 ft S 432.1 ft W 225 ft to Beg	06	21	30	Andrews James & Robert W Gordon	59.38
Beg SW cor of N 420 ft of E 420 ft of NW ¼ run W 198.476 ft N 148.506 ft [illegible] 148.455 ft to Beg	06	21	30	Mingo Lawrence E & Norma L	83.36
S 180 ft of N 311.8 ft of E 184 ft of W 287.14 ft of E ½ of NW ¼	06	21	30	Consolidated Steel Corp	1167.67
GLENROSE LEA PB 4 PG 83					
Lot 1 & S 25 ft of St adj on N (less Rd) Blk 2				Consolidated Steel Corp	207.34
HAYNES SUBD PB 9 PG 33					
Lot 2 & W 3.14 ft of Lot A				Consolidated Steel Corp	500.21
Lots 3 4 5 6 7 8 9 & 10				Consolidated Steel Corp	776.71
Lot 14 & E 96.56 ft of Lot A				Longwood Industrial Park	39.78
THREE PINES PB 3 PG 48					
Lots 30 31 & 32				Drook William A & Arbuitis	102.04
BRUTTS ADD TO LONGWOOD PB 1 PG 22					
S 210 ft of E ½ of Lot 2 (less S 40.2 ft of E 66 ft & Rd) & N 28.7 ft of E ½ of Lot 3 (less E 66 ft) Blk A				White Harold F et al	317.40
N ½ of S ½ of NE ¼ of NE ¼ of SW ¼	07	21	30	Anderson Alberta Heirs	31.28
N 55 ft of S 455 ft of W 100 ft of E ½ of NE¼ of SW ¼ (less W 20 ft rd)	07	21	30	Jerry J P & Frances	8.54
Beg 550 ft N & 120 ft E of SW cor of E ½ of NE ¼ of SW ¼ run N 110 ft E 75 ft S 110 ft W 75 ft to Beg	07	21	30	Jerry Mamie & Lee	8.41
Beg 455 ft N & 20 ft E of SW cor of E ½ of NE ¼ of SW ¼ run N 55 ft E 80 ft S 55 ft W 80 ft to Beg	07	21	30	Jerry Lee & Mamie	27.99
Beg 209 ft N & 183.27 ft W of SE cor of NE ¼ of SW ¼ run N 39 Deg 22¼ Min W 100 ft NEly on St Rd 427 80 ft S 39 Deg 22¼ Min E 100 ft S 50 Deg 27 3/4 Min W 80 ft to Beg	07	21	30	Simpson Arthur J & Betty	130.70
Beg 355 ft S & 141.8 ft W of NE cor of SE ¼ of NW ¼ run W 58.4 ft S 140 ft E 58.5 ft N 140 ft to Beg	07	21	30	Blake Dave & Betty A	119.43
Beg 355 ft S & 492.2 ft W of NE cor of SE ¼ of NW ¼ run W 116.8 ft S 140 ft E 117 ft N 140 ft to Beg	07	21	30	Hall George & Edna R	14.87
Beg 355 ft S & 258.6 ft W of NE cor of SE ¼ of NW ¼ run S 140 ft W 58.4 ft N 140 ft E 58.4 ft to Beg	07	21	30	Gooden Lillie M & Jeanette	11.27
MIDWAY HEIGHTS PB 4 PG 41					
Lots 7 to 10 (less Rd) Blk A				Johnson Eddie R & Barbra et al	183.02
Lots 4 5 6 7 8 9 10 11 12 13 14 15 & 16 (less Rd)				Largent C H	137.10
BLAKES REVISION LULU PB 8 PG 101					
Lots 4 5 6 & 7				Franklin Larkin & Flossie M	228.05
HOMEVILLE PB 9 PG 32					
Lot 5				Franklin Wilbert et al	12.68
GOODENS ADD TO ALTAMONTE PB 7 PG 78					
SWly 50 ft of Blk B (less Rd)				South Seminole Land Co Inc	19.25
HAYMANS ADD TO ALTAMONTE PB 3 PG 39					
Beg on S line Hayman St 50 ft Ely of NE cor Lot 1 run SEly on St 54.2 ft Sly on W line Lot 8 145.35 ft NWly on Ely extension of S line of Lot 3 107.1 ft NEly to Beg Blk B				Thomas Emma M	7.74
LAKE MOBILE SHORES 1ST ADD TO REPLAT PB 8 PG 71					
Lot 3 (less Rd) Blk A				Bronson R Carlyle & Louise	12.27
OAK TERRACE PB 8 PG 91					
Lot 9				Dennison Pearle C	8.77
HAYMANS ADD NO 2 PB 8 PG 7					
N ½ of Lot 7				Robinson James & Ella	4.39
Lot 8				Merritt Gordon A & Rose	44.56
GRIFFINS SUBD PB 2 PG 43					
N 20 ft of E 50 ft of W 500 ft of Lot 26				Cooper C L & Alba A	4.99
All Lot 1 lying E of Lot 11 Blk 31 of Kathryn Park	08	21	30	Gatchell M L	7.44
CASSELBERRY PB 7 PGS 27 & 28					
N 200 ft of S 300 ft of Lot 29 Blk GF				Ramsey William E & Jean P Beique	1512.99
Lot 6 (less N 92 ft of W 100 ft) & Lot 7 (less N 90 ft of E 60 ft) Blk H-F				Wirs Richard J & Eleanor R	718.18
CASSELBERRY HEIGHTS PB 9 PG 37					
Pt Lot 1 Desc as Beg NE cor run N 71 Deg 30 Min W 150 ft S 18 Deg 30 Min W 71 ft S 86 Deg 53 Min E 41.49 ft S 71 Deg 30 Min E 60 ft S 82 Deg 49 Min E 50.99 ft N 18 Deg 30 Min E 50 ft to Beg Blk I				Casselberry Leonard & Margaret J	929.59
FERN PARK ESTATES PB 5 PGS 10 11 12 & 13					
N 85 ft of Lots 4 & 5 Blk B				Kimber James I Jr	24.91
Lot 1 Blk D				Pinder Samuel H & Jane M	45.79
W 1/3 of E 2/3 of Lot 2 Blk D				Kimber James I & Hattie	16.92
W 1/3 of Lot 2 Blk D				Kimber James I & Hattie	16.32
E 100 ft of W 180.41 ft of Lot 5 Blk D				Bowser Evelyn Mascho	228.34
Lot 6 (less W 60.82 ft) Blk D				Wetherington Elmer C & Hazel J	42.96
Lot 1 Blk G				Ramsey William E et al	74.53
QUAIL POND ADD TO CASSELBERRY PB 7 PGS 45 & 46 & PB 8 PGS 43 & 65					
Lot 3 Blk QB				Wirs Richard J & Eleanor R	203.47
Lot 4 Blk QB				Barfield Winston C & Gladys M	160.86
Lot 12 Blk QC				Casselberry Gardens Inc	36.65
EDGEWOOD MANOR PB 13 PG 70					
Lot 11				Hanes Joseph W & Harlene W	84.75
EDGEWOOD MANOR 1ST ADD PB 14 PG 40					
Lot 1				Clark Johnsie D & Rayma D	89.85
SPORTSMANS PARADISE PB 8 PGS 13 & 13					
N ½ of Lot 76 (less					

Description of Land	Section	Township	Range	Name of Owner	Amount of Taxes & Costs
Wly 15 ft for Rd) Blk A				Halloway Lona Re	33.00
SPORTSMANS PARADISE REPLAT OF A PART OF PB 8 PG 32					
Lot 56				Cotton Dudley F & Josephine N	59.78
NEly ¼ of Lot 58				Val-Rich Properties Inc	35.42
Wly ¼ of Lot 62				Saplak William & Dorothy J	33.00
Lot 67A				Warden Anneliese M Kopeski	51.36
Lot 67				Patin Armand J & Agnes E	55.61
TRIPLETT LAKE SHORES ADD PB 8 PGS 40 & 41					
Lot 31 Blk A				Smith Lindsley H	211.05
SECRET LAKE ADD TO CASSELBERRY PB 13 PG 62					
Lot 51				[illegible]sso Nicholas J	30.56
Lot 52				Grasso Nicholas J	31.77
TRIPLETT LAKE SHORES PB 8 PG 19					
NEly ½ of Lot 14 Blk C				Thompson Sherman R & Ines M	24.16
Lot 15 Blk C				Thompson Sherman R & Ines M	51.88
LAKE KATHRYN PARK 3RD ADD AMENDED PLAT PB 15 PGS 43 & 44					
Lot 1A Blk C				Brunelle Richard J	136.59
Lot 29 Blk C				Brown Elward W & Katy L	152.32
Lot 30 Blk C				Brown Edward W & Katy L	35.43
Lot 33 Blk C				Tipple Richard & Victoria B	129.67
Lot 17 Blk D				Mendez Gerardo & Mary V	35.43
LAKE KATHRYN PARK 4TH ADD PB 15 PGS 45 & 46					
Lot 39 Blk C				Lindsey Luther D & Orbrey B	34.34
Lot 27 Blk D				Roberson Franklin P & Opal B	25.08
Lot 7 Blk E				Warf William B & Erma M	42.96
Lot 35 Blk E				Newell Robert L & Dorothy M	25.57
Lot 44 Blk E				Casselberry Gardens Inc	25.57
Lot 2 Blk F				Casselberry Gardens Inc	34.82
Lot 5 Blk F				Casselberry Gardens Inc	34.82
WATTS FARMS PB 6 PG 80					
S 335 ft of E 167 ft of Lot 3 (less S 23 ft R/W)				Mac Millen Christine E	45.14
W ½ of NE ¼ of Lot 16 (less S 375 ft & Nly 8 ft R/W)				Miller George W & Mary L	32.37
DUCK POND ADD TO CASSELBERRY PB 11 PG 27					
Lot 15 (less Wly 9.74 ft)				Martin Mildred C	71.96
Wly ½ of Lot 58				Ankney Properties Inc	14.73
S 75 ft of Lot 66				Tompkins Murton L & Evelyn G	29.34
Lot 67				Cahoon Ernest M & Florence	70.74
SPORTSMANS PARADISE REPLAT OF LOTS 52 53 54 & 54A PB 13 PG 86					
Sly ½ of Lot 54A				Edmiston James R & Maxine L	32.37
DUCK POND FIRST ADD PB 12 PG 78					
Lots 2 & 3				Syfert Albert & Ruth M	90.85
Lots 12 & 17				Hotchkiss Jesse A & Phyllis E	32.40
SEMINOLE RACEWAY 1ST ADD PB 13 PG 96					
Lot 26				Filppi Richard W & Elizabeth D	28.74
NORTH ORLANDO RANCHES SECTION 06 PB 12 PGS 84 & 85					
Lot 10 Blk K				Mc Gale Robert H	37.87
NORTH ORLANDO RANCHES SECTION 07 PB 13 PG 3					
Lot 7 Blk N				Jackson Joseph A & Mary E	20.09
Lot 8 Blk N				Jackson Joseph A & Mary E	41.51
LAKE TONY WATERWAYS PB 12 PG 27					
Lot 4				Consolidated Bonding & Insurance Agency Inc	31.17
QUEENS MIRROR SOUTH PB 9 PGS 43 & 44					
Lot 143 (less W 66 ft)				Tate John M & [illegible] C	5.52
E 80 ft of Lot 325 (less Beg SE cor run N 100 ft W 67.6 ft S 100 ft E 71.25 ft to Beg)				Williams Archie B & Janie W	5.49
HEFTLER HOMES HOWELL PARK SEC 1 PB 13 PGS 45 46 47 & 48					
Tracts D & F Blk 17				Heftler Construction Co	6.20
That part of Tract G in Blk 24				Heftler Construction Co	8.03
That part of Tract G in Blk 25				Heftler Construction Co	8.03
Lots 1 to 9 Blk 27				Heftler Construction Co	90.23
Lots 1 to 18 Blk 28				Heftler Construction Co	177.90
Lots 1 to 18 Blk 29				Heftler Construction Co	177.90
Lots 1 to 8 Blk 31				Heftler Construction Co	80.48
Lots 1 to 13 Blk 32				Heftler Construction Co	129.19
QUEENS MIRROR ADD PB 8 PG 33					
Lot 37				Mc Donald Thoma Reeves	357.52
QUEENS MIRROR ADD TO CASSELBERRY REPLAT OF BLK A PB 10 PG 80					
Lot 7				Roman Henry	26.91
TRIPLETT LAKE SHORES ADD REPLAT OF BLK D PB 9 PG 47					
Lot 7 & Sly 10 ft of Lot 8 Blk D				Zacco John A & Roberta G	465.87
Lot 11 Blk D				Mc Coy David G & Marjolyn L	174.25
COUNTRY CLUB ADD REPLAT OF BLK CE PB 8 PG 28					
Lot 3				Mathews Paul C & Dorothy G	82.92
Lot 5				Anstey Owen W & Dorothy	182.77
Beg 443.7 ft W & 14.06 ft N of SE cor of SW ¼ of NW ¼ run N 35 Deg 34 Min 44 Sec E 326.71 ft N 65 Deg 51¼ Min W 155.62 ft S 35 Deg 34 Min 44 Sec W 285.27 ft SEly on St Rd 436 150.11 ft to Beg	17	21	30	Ebaugh Helen M	640.60
S ½ of Govt Lot 3 S of St Rd 436 (less Beg NW Cor of SW ¼ of SE¼ run E 94.73 ft to Rd R/W SEly on R/W 758 ft S 43 Deg 47 Min 18 Sec W 631.99 ft S 47 Deg 12 Min 42 Sec E to S line W to SW cor N to Beg)	17	21	30	S & L Enterprises Inc	1545.09
NORMANDY ADD TO CASSELBERRY PB 7 PGS 49 & 50					
Nly 191.66 ft of Wly 450 ft of Blk B (less W 15 ft Rd)				Mayer Frederick W & Mildred	460.75
Wly 100 ft of Lots 4 & 5 Blk E				Mc Guire George G & Sophia F	240.09
W 100 ft of Lots 1 & 2 Blk G				Voss Henry V & Ruth E	117.47
NORMANDY PARK REVISED PLAT PB 8 PG 100					
Lot 7				Meralta Leona	37.27
Lot 23				Dover John E & Donna S	132.24
SOUTH FERN PARK SUBD PB 7 PG 61					
Sly 50 ft of Lot 5 & All Lot 6 (less Sly 71.3 ft) Blk A				Putt Keith C & Bette L	526.64
Sly 71.3 ft of Lot 6 Blk A				Hudgin Frank A	253.09
CARRIAGE HILL UNIT 3 PB 15 PGS 26 & 27					
Lot 26 Blk K				Greater Constr Corp	499.75
Blk N				Greater Constr Corp	31.17
Beg 250.28 ft E & S 16 Deg 50 Min E 127 ft of NW cor of NE ¼ of SE ¼ run S 16 Deg 50 Min E 115 ft W 311.41 ft N 2 Deg 09 Min 40 Sec W 110.15 ft E 282.47 ft to Beg	18	21	30	Brown Louise E & Richard T	45.50
Beg 250.28 ft E & S 16 Deg 50 Min E 357 ft of NW cor of NE ¼ of SE ¼ run S 16 Deg 50 Min E 115 ft W 369.52 ft N 2 Deg					

Description of Land	Section	Township	Range	Name of Owner	Amount of Taxes & Costs
09 Min 40 Sec W 118.15 ft E 340.77 ft to Beg	18	21	30	Pyle Properties Inc	45.50
Beg 664.74 ft W of of NE cor of NE ¼ of SE ¼ run S 26 Deg 14 Min W 56.07 ft S 24 Deg 26 Min 26 Sec W 80.4 ft S 20 Deg 43 Min 29 Sec W 110 ft S 16 Deg 13 Min 7 Sec W 110 ft S 11 Deg 45 Min 25 Sec W 110 ft S 7 Deg 41 Min 17 [illegible] Deg 54 Min W 5.9 ft S 3 Deg 58 Min 54 Sec W 14.57 ft S 18 Deg 4 Min 29 Sec E to N line Balmer & Weiss Manor Swly to a Pt 444.18 ft Ely of W line N 18 Deg 23 Min 20 Sec W 34.2 ft N 16 Deg 50 Min W 445.8 ft E to Beg (less Beg 302.52 ft E of NW cor of NE ¼ of SE ¼ run E 298.44 ft S 26 Deg 54 Min W 15.16 ft S 24 Deg 37 Min 41 Sec W 115 ft S 18 Deg 26 Min 22 Sec W 20 ft Wly on curve 85.6 ft N 16 Deg 50 Min W 328 ft to Beg)	18	21	30	Weiss Lawrence C Heirs et al	23.12
LAKEVIEW PB 5 PG 14					
Lots 3 & 14 (less St Rd) Blk 5				Prater James R Jr & Judith L	61.66
Lot 11 Blk 5				Shepherd Charlie J	11.21
Lots 15 & 16 (less St Rd) Blk 5				Philpott Ed A & Viola	146.14
Lot 2 Blk 6				Shepard Charlie J	11.21
Lot 3 Blk 6				Charal Inc	11.21
Lot 2 Blk 10				Bell Ernest Jr & Kathleen	26.49
MERRITT PARK PB 8 PG 22					
Lot 8 Blk B				Spradley P M & Susie M	44.75
Lot 9 Blk B				Spradley P M & Susie M	11.44
S 1/3 of Lots 13 14 & 15 Blk C				Day Johnny Jr & Thelma J	220.31
N ¼ of S 2/3 of Lots 13 14 & 15 Blk C also desc as N 45.4 ft of S 31.2 ft of Lots 13 14 & 15 Blk C				Day Johnny Jr & Thelma J	13.91
GROVE TERRACE 1ST ADD PB 7 PG 48					
Lot 13 Blk C				Elliott Carrie B	45.79
Lot 23 Blk C				Wynn Lomie L D	11.69
Lots 4 & 22 Blk D				Zackery Charles & Lessie	23.57
GROVE TERRACE PB 7 PG 42					
Lot 22 Blk A				Hoskins Ruth S et al	5.26
Lot 12 Blk B				Youman Earl	20.35
WINWOOD PARK REPLAT PB 3 PG 30					
Lots 5 6 7 & 8				Simpson Ned	61.62
Lot 17				Foster Marcia	13.72
Lots 52 & 53				Williams Marguerite	89.49
Lots 75 & 76				Florence Flossie B	18.07
Lot 114				Jackson Frank & Osie	61.62
FROSTS ADD TO ALTAMONTE PB 1 PG 14					
Lots 68 69 & 70				Wilson Katherine et al	91.72
FROSTS ADD NO 2 TO ALTAMONTE PB 1 PG 13					
N 120 ft of E 50 ft of Lot 5				Robinson Andrew & Rosa M	8.56
S 100 ft of E 50 ft of Lot 13				Justice Doris J Hall	4.58
N 20 ft of S 100 ft of E 100 ft of Lot 14				Desaw Philip & Rosa L	6.69
S 100 ft of W 50 ft of Lot 14				Fulton Dave	9.39
Lots 22 & 23 (less Rd)				Lewis Elijah & Nellie M	1917.50
S 67 ft of N 124 ft of Lot 24 (less Rd) & S 67 ft of N 124 ft of W 29 ft of Lot 25				Reynolds Lillie B	28.14
TOWN & COUNTRY ESTATES REPLAT PB 12 PGS 29 & 30					
Lot 32 Blk D				Hattaway James M & Mary E	50.94
PRAIRIE LAKE PARK PB 7 PG 64					
E 16 ft of Lot 10 Blk D				Howard Norma L	9.35
Lot 9 Blk E				Street Harold M & Geraldine R	413.34
S 35 acres of NW ¼ of NW ¼ W of RR (less W 300 ft & Rd)	19	21	30	Pyle Properties Inc	31.17
Beg NE cor of SW ¼ of NW ¼ run W 74.48 ft SEly on Ry 586.83 ft N 583.2 ft to Beg	19	21	30	Pyle Allen A	93.73
NORTHGATE PB 10 PGS 92 93 & 94					
N 66 ft of Lot 36 & S 9 ft of Lot 37 Blk N				House & Home Ltd	420.30
LAKE OF THE WOODS SUBD PB 7 PG 25					
Beg Int Ely R/W Hwy 17-92 & Sly line Lot 3 run S 46 Deg 8¼ Min E 252.8 ft N 30 Deg 42 Min E 162.32 ft N 59 Deg 18 Min W 140 ft S 25 Deg 37 Min W 127.93 ft to Beg				Norman Kenneth A et al	307.94
Beg 50 ft S of NE cor Lot 5 run N 52 Deg 50 Min W to Hwy 17-92 NEly on Hwy 11.19 ft S 54 Deg 25 Min E 210 ft N 25 Deg 52 Min E 117.81 ft S 49 Deg 47 Min E to Pt N of Beg S to Beg				Amonet Inc	201.72
Lot 5 (less NEly 50 ft & Rd)				Amonet Inc	809.14
WALKERS ADD TO ALTAMONTE SPRINGS NO 2 PB 12 PG 93					
Lot 1 Blk D				Rhodes Vera P	204.70
HILLCREST SECTION 1 PB 12 PG 49					
Lot 18 Blk D				Forrester William B & Marguerite G	101.50
FERN TERRACE PB 11 PG 28					
Blk G (less E 200 ft)				Pyle Allen R & Betty J	92.17
RICHARDSONS ADD TO WOODBRIDGE PB 1 PG 3					
Lots 35 & 36				Thomas Lillie Mae	17.31
SEMINOLE INDUSTRIAL PARK PB 13 PG 83					
E ½ of Lot 4 & W ½ of Lot 5 Blk A				Scarlata Ronald & Beverly A	164.64
E ½ of Lot 5 Blk A				Hickman J W	82.90
Lot 6 Blk A				Hickman J W	82.93
DAVIS SURVEY FOR ZACK DB 115 PG 502 S C R					
That part of Lots 2 & 3 desc as Beg NW cor Lot 2 run NE on Rd 51.75 ft S 26 Deg 27 Min W 135.45 ft S 79 Deg 10 Min W 107.27 ft N 79.3 ft to Beg				Pace Richard A et al	394.10
That part of Lots 2 & 3 described as Beg on St Rd No. 2 51.75 ft NE of NW cor of Lot 3 run NE on Rd 51.76 ft S 46 Deg 36 Min W 121.85 ft S 50.2 ft S 79 Deg 10 Min W 45.49 ft N 34 Deg 27 Min W 125.45 ft to Beg				Pace Richard A et al	135.84
Lot 4				Pyle Properties Inc	21.43
LAKEWOOD SHORES 1ST ADD PB 11 PG 50					
Lot 9				Hill Edwart B & Mary E	267.26
Lot 13				Day John B & Bessie H	243.00
COOL-MORE SUBD PB 10 PG 84					
Lot 25				Turk A Jay & Krmel M	320.33
LAKEWOOD SHORES PB 10 PG 33					
Lot 21 Blk A				Schmidt Don & Ioane M	261.33
SEMINOLE INDUSTRIAL PARK 1ST ADD PB 14 PG 30					

DESCRIPTION OF LAND	Section	Township S.	Range E.	NAME OF OWNER	Amount of Taxes & Costs
Lot 2 Blk B				Powell Rom W Trustee	575.00
NE ¼ of NW ¼ (less N 983.66 ft & drg esmt) & W 1227.8 ft of NW ¼ of NE ¼ (less N 983.66 ft & drg esmt)	20	21	30	Huskey E Everette Trustee	621.74
ENGLISH ESTATES UNIT 1 PB 13 PG 1					
W 42.6 ft of Lot 3 Blk H				Hi-Lo Corp Inc	45.79
ENGLISH ESTATES UNIT 2 PB 13 PGS 84 & 85					
Lot 1 Blk D				Darling Nina P	378.22
E 40 ft of Lot 6 & W 45 ft of Lot 7 Blk E				Hitt Franklin J & Barbara J	490.85
[illegible] Blk E				Moore Richard F & Desiree M	476.15
S 26 ft of Lot 8 & all Lot 9 Blk F				Michaud Robert J & Patricia L	401.81
W 46 ft of Lot 11 & E 40 ft of Lot 12 Blk I				Kleppe Thomas H & Beverly D	471.88
E 73 ft of Lot 4 & W 1½ ft of Lot 5 Blk J				Opfer William C Jr & Mary C	456.67
N 70 ft of Lot 5 & S 15 ft of Lot 7 Blk M				Tetens Raymond E	511.36
ENGLISH ESTATES UNIT 3 PB 14 PG 65					
W 5 ft of Lot 2 Blk C				Hi-Lo Corp Inc	6.82
W 60 ft of Lot 24 & E 23 ft of Lot 25 Blk C				Tucci Frank & Jaye T	84.23
W 37 ft of Lot 26 Blk C				Hi-Lo Corp Inc	42.61
Lot 12 Blk D				Tucci Frank & Jaye T	444.98
Lot 23 & W 5 ft of Lot 22 Blk D				Kubie James J & Joy S	371.02
E 70 ft of Lot 4 & W 5 ft of Lot 5 Blk F				Michaels Herbert J & Elizabeth G	394.30
N 73 ft of Lot 1 Blk G				Ciano Anthony & Iva N	479.04
S 72 ft of Lot 4 & N 4 ft of Lot 5 Blk G				Slack Stephen E & Katherine P	528.34
ENGLISH ESTATES UNIT 4 PB 15 PG 37					
Lot 9 (less W 80 ft) Blk A				Hi-Lo Corp Inc	4.87
HEFTLER HOMES ORLANDO SEC ONE PB 13 PGS 5 & 6					
Tract B Blk 7				Heftler Construction Co	15.94
Tract D Blk 7				Heftler Construction Co	12.51
Lot 6 Blk 10				Blackwell Richard M Sr & Stella S	266.22
Lot 10 Blk 10				West John S & Beverly M	189.96
SUMMERSET NORTH PB 15 PGS 13 & 14					
Blk D				Summerset North Inc	4.39
Blk E				Summerset North Inc	53.10
SUMMERSET NORTH SEC 2 PB 15 PGS 38 & 39					
Blk C				Summerset North Inc	344.95
Lot 4 Blk F				Dick Bond Associates Inc	377.26
N 687 ft & E 30 ft of S 700 ft of E ½ of SW ¼ of NW ¼ (less S 33 ft of E 30 ft)	22	21	30	May Robert L & Anne G	242.44
E ½ of W ½ of NW ¼ of SW ¼ (less Rd)	22	21	30	Nutt Howard N Trustee	246.66
W 502 ft of SW ¼ of SE¼ N of C/L of Howell Creek (less W 33 ft)	24	21	30	Atkins John T & Zelma M	22.40
S 100 ft of W 145 ft of NW ¼ of SE ¼ (less Rd)	25	21	30	Benjamin H. Stanley (Life Estate)	28.64
WINTER PARK ESTATES REPLAT OF PART PB 8 PG 21					
Lot 2 (less E 4.49 ft)				Blackburn Harlan S & Lucille S	647.13
Beg 530.25 ft S & 1026.49 ft W of NE cor of NW ¼ run Ely 216.74 ft N 132.07 ft Wly 109.02 ft SWly on Rd 171.15 ft to Beg	28	21	30	Duane Stanley C	51.22
N 122 ft of S 920.85 ft of W 208 ft of SE ¼ of SW ¼	28	21	30	Tengstedt David H & Janie B	224.87
Beg 405 ft N & 405 ft E of SW cor of NE ¼ of SW ¼ run N 39 Deg 34 Min 23 Sec E 150 ft 833 Min 25 Sec E 129.55 ft N 88 Deg 55 Min 37 Sec W 130.06 ft N 22 Min 35 Sec W 126.37 ft to Beg	28	21	30	King Henry S & Gloria J	22.44
W ½ of NW ¼ of SE ¼ (less N 255 ft & Rd)	28	21	30	Bohman George F Trustee	406.20
E ½ of W ½ of NW ¼ of SE ¼ SW of Rd	28	21	30	Bohman George F Trustee	295.75
OPAL TERRACE PB 13 PG 38					
S 35 ft of Lot 4 & N 45 ft of Lot 5				Elppberger David B & Dorothy J	148.36
Lot 13				Livingston Robert W & Beverly A	27.32
Lot 36				Livingston E William & Beverly A	47.20
FOREST BROOK PB 15 PG 2					
Lot 2				Fikes Mack W & Sandra	481.82
Lot 25				Florida Standard Land Development Corp	104.24
FOREST BROOK 2ND SEC PB 15 PG 31					
Lot 118				Florida Standard Land Development Co	24.82
Lot 119				Florida Standard Land Development Co	22.40
Lot 127				Florida Standard Land Development Co	22.40
S ½ of SW ¼ of NE ¼ (less Pt platted Winterwoods Units 1 & 2)	28	21	30	Tompkins Douglas Mac	367.26
S 100 ft of E 600 ft of W 962 ft of NW ¼ of SW ¼	28	21	30	Orlando Bank & Trust Co Trustee	52.50
Beg 21.12 ft W of NE cor of SW ¼ run S 41 Deg 10 Min 32 Sec W 126.52 ft S 48 Deg 49 Min 28 Sec E 21.44 ft S 41 Deg 10 Min 32 Sec W 165 ft N 48 Deg 49 Min 28 Sec W to N line E 206.75 ft to Beg	28	21	30	Tompkins Douglas Mac	17.12
RIDGE HIGH 1ST ADD PB 11 PG 85					
Lot 4 Blk E				Mc Collough Newton C	22.85
Lot 5 Blk E				Mc Collough Newton C	22.88
Lot 6 Blk E				Mc Collough Newton C	22.88
Lot 7 Blk E				Mc Collough Newton C	22.88
Lot 8 Blk E				Mc Collough Newton C	22.98
Lot 9 Blk E				Mc Collough Newton C	40.91
Lot 10 Blk E				Mc Collough Newton C	42.14
Lot 11 Blk E				Mc Collough Newton C	22.88
Lot 12 Blk E				Mc Collough Newton C	22.88
Lot 13 Blk E				McCollough Newton C	22.88
Lot 14 Blk E				Mc Collough Newton C	22.88
Lot 15 Blk E				Mc Collough Newton C	22.88
Lot 16 Blk E				Mc Collough Newton C	22.88
Lot 17 Blk E				Mc Collough Newton C	22.88
Lot 18 Blk E				Mc Collough Newton C	22.88
Lot 4 Blk F				Mc Collough Newton C	29.36
Lot 5 Blk F				Mc Collough Newton C	25.92
Lot 6 Blk F				Mc Collough Newton C	25.82
Lot 7 Blk F				Mc Collough Newton C	25.82
Lot 8 Blk F				Mc Collough Newton C	25.82
Lot 1 (less E 8 ft) Blk G				Durand Roger G & Gail	22.62
RIDGE HIGH SUBD PB 11 PG 84					
E 25.45 ft of Lot 35 Blk D				Durand Roger G & Gale	93.22
TANGLEWOOD SEC 4 PB 10 PG 40					
E 74.22 ft of Lot 9 & W 2.63 ft of Lot 10 Blk A				Neal Porter J Jr	194.16
TEMPLE TERRACE ANNEX PB 8 PG 61					
Lot 7 Blk F				Magee Robert D	22.40
TANGLEWOOD SEC 3 REPLAT PB 10 PGS 39 & 40					
Lot 18 Blk F				Gorny Jerome G & Vivian J	166.06
TANGLEWOOD SEC 3 PB 9 PG 64					
Part of Lots 2 to 5 Desc in ORB 168 Page 217 Blk B				Orlando Bank & Trust Co Trustee	11.17
Lot 2 (less pt desc in ORB 168 Pg 217) Blk B				Phillips Wellborn C Jr Inc	11.81
Lot 6 Blk C				Hunter Cleo & Martha L	25.67
TANGLEWOOD [illegible] PB 8 PG [illegible]					
Part Desc in ORB 168 Page 217 (less Tanglewood Section Two) Blk 5				Orlando Bank & Trust Co Trustee	343.94
WINTER WOODS UNIT 03 PB 15 PG 57					
Lot 57 Blk A				Tompkins Douglas Mac	26.60
Lot 59 Blk A				Tompkins Douglas Mac	29.46
Lot 61 Blk A				Tompkins Douglas Mac	24.55
Lot 62 Blk A				Tompkins Douglas Mac	26.55
Lot 66 Blk A				Tompkins Douglas Mac	25.57
Lot 67 Blk A				Tompkins Douglas Mac	25.57
Lot 69 Blk A				Tompkins Douglas Mac	26.56
Lot 70 Blk A				Tompkins Douglas Mac	29.46
Lot 71 Blk A				Tompkins Douglas Mac	27.04
Lot 72 Blk A				Tompkins Douglas Mac	26.56
Lot 73 Blk A				Tompkins Douglas Mac	26.51
Lot 74 Blk A				Tompkins Douglas Mac	25.57
Lot 78 Blk A				Tompkins Douglas Mac	25.57
Lot 81 Blk A				Tompkins Douglas Mac	29.46
Lot 36 Blk H				Tompkins Douglas Mac	24.85
Lot 37 Blk H				Tompkins Douglas Mac	24.85
Lot 38 Blk H				Tompkins Douglas Mac	24.85
Lot 39 Blk H				Tompkins Douglas Mac	24.85
Lot 40 Blk H				Tompkins Douglas Mac	24.85
Lot 41 Blk H				Tompkins Douglas Mac	24.85
Lot 42 Blk H				Tompkins Douglas Mac	24.85
Lot 43 Blk H				Tompkins Douglas Mac	24.85
Lot 45 Blk H				Tompkins Douglas Mac	24.85
Lot 46 Blk H				Tompkins Douglas Mac	24.85
Lot 48 Blk H				Tompkins Douglas Mac	24.85
Lot 49 Blk H				Tompkins Douglas Mac	24.85
Lot 50 Blk H				Tompkins Douglas Mac	24.85
WINTER WOODS UNIT 02 PB 15 PG 42					
Lot 19 Blk D				Tompkins Douglas Mac	26.21
Lot 20 Blk D				Tompkins Douglas Mac	26.06
Lot 21 Blk D				Tompkins Douglas Mac	26.06
Lot 26 Blk D				Tompkins Douglas Mac	26.61
Lot 28 Blk D				Tompkins Douglas Mac	25.25
Lot 29 Blk D				Tompkins Douglas Mac	24.85
Lot 30 Blk D				Tompkins Douglas Mac	24.85
Lot 31 Blk D				Tompkins Douglas Mac	24.85
Lot 32 Blk D				Tompkins Douglas Mac	24.85
Lot 33 Blk D				Tompkins Douglas Mac	24.85
Lot 34 Blk D				Tompkins Douglas Mac	25.01
Lot 37 Blk D				Tompkins Douglas Mac	26.55
Lot 38 Blk D				Tompkins Douglas Mac	26.55
Lot 39 Blk D				Tompkins Douglas Mac	27.22
Lot 6 Blk E				Tompkins Douglas Mac	27.77
Lot 8 Blk E				Tompkins Douglas Mac	26.57
Lot 9 Blk E				Tompkins Douglas Mac	24.85
Lot 10 Blk E				Tompkins Douglas Mac	24.85
Lot 11 Blk E				Tompkins Douglas Mac	24.85
Lot 12 Blk E				Tompkins Douglas Mac	24.85
Lot 13 Blk E				Tompkins Douglas Mac	25.57
Lot 14 Blk E				Tompkins Douglas Mac	24.85
Lot 15 Blk E				Tompkins Douglas Mac	26.55
Lot 16 Blk E				Tompkins Douglas Mac	27.04
Lot 17 Blk E				Tompkins Douglas Mac	27.04
Lot 18 Blk E				Tompkins Douglas Mac	27.04
Lot 20 Blk H				Tompkins Douglas Mac	26.56
Lot 21 Blk H				Tompkins Douglas Mac	26.55
Lot 22 Blk H				Tompkins Douglas Mac	26.55
Lot 23 Blk H				Tompkins Douglas Mac	26.55
Lot 24 Blk H				Tompkins Douglas Mac	26.55
Lot 25 Blk H				Tompkins Douglas Mac	26.55
Lot 26 Blk H				Tompkins Douglas Mac	26.55
Beg 25 ft W & 124.50 ft N of E ¼ cor run N 225.57 ft W 1691.74 ft S 627.57 ft E to Beg	24	21	30	Winter Park Highlands Inc	82.66
N 671 ft of W ½ of SE ¼ of NE ¼	24	21	30	Winter Park Highlands Inc	30.06
NE ¼ of NW ¼ N of Rd	24	21	30	Crews James C	2.27
Beg 25 ft W of SE cor run N 1292 ft W 108 ft N 215 ft W 767 ft S 62 Deg 17 Min W 92.91 ft S 67 Deg 49 Min 18 Sec W 60.18 ft S 62 Deg 17 Min W 110 ft SEly along Canal to S line E to Beg	24	21	30	Winter Park Highlands Inc	124.46
E ½ of SE ¼ of NE ¼ (less S 652.07 ft) & Beg Int of W line NE ¼ of NE ¼ & S R/W St Rd 426 run NWly on Rd 230 ft S 26 Deg 59 Min W 426 ft S 62 Deg 1 Min E 104.67 ft S 958.28 ft E 297.09 ft N 1321 ft to Beg	24	21	30	Winter Park Highlands Inc	106.62
Beg 25 ft W & 1292 ft N of SE cor run W 108 ft N 215 ft W 767 ft S 62 Deg 17 Min W 92.91 ft S 67 Deg 49 Min W 60.18 ft S 62 Deg 17 Min W 110 ft N 26 Deg 42 Min W 1029.86 ft to the PO of curve to Rt with radius of 747.36 ft NWly on curve 346.45 ft N 23.63 ft E 1598.82 ft S 1487.28 ft to Beg	24	21	30	Winter Park Highlands Inc	176.62
SLOVAK VILLAGE PB 8 PG 15					
Lot 9 Blk C				Simo Catherine	24.80
Lot 18 Blk C				Belohlavek John N & Olga	24.60
Lots 22 & 23 Blk C				Janesko Henry	47.01
EASTBROOK SUBD UNIT NO 12 PB 14 PG 82					
Lot 4 Blk B				Porter J Ross & Mary T	204.94
EASTBROOK UNIT 14 PB 14 PG 93					
Lot 8 Blk A				Leffler Paul W Jr & Jean A	217.26
W ½ of E ½ of NE ¼ of NE ¼ (less S 200 ft of W 165 ft)	25	21	30	Roberts Bertie M	50.26
W 330 ft of S½ of N ½ of SW¼ of NE ¼	25	21	30	Allee Douglas W & Anna M	21.80
W ½ of E ½ of NE ¼ of NW ¼	25	21	30	Church Immanual Evangelical Presterian Inc	74.41
W ¼ of NW ¼ of NE ¼ of NW ¼	25	21	30	Sindad James D	187.67
SW ¼ of NE ¼ of SE ¼	25	21	30	Hull Albert M Estate	192.75
SUBURBAN HOMES PB 3 PG 61					
S 21.5 ft of N 34 ft of Lot 4 Blk 20				Sartin James W et al	5.72
S 4 ft Lot 5 & N 37½ ft Lot 6 Blk 20				Sartin James W & Virginia	4.64
N 29 ft of Lot 11 & S 15.06 ft of Lot 10 Blk 21				Jones William A & Margie K	69.50
SUBURBAN HOMES SEC 2 PB 5 PG 92					
Lot 7 Blk 30				Bailes Buford G	149.59
WOODCREST UNIT 01 PB 15 PG 55					
Lot 8				Williams A B Jr & Janie W	63.02
Lot 18				Randal-Todd Constr Inc	58.20
Lot 26				Williams A B Jr & Janie W	70.39
S 230 ft of SE ¼ of SW ¼ of SE ¼	26	21	30	Pankey Paul M & Marline E	550.54
N 70 ft of NE ¼ of NE ¼ of SW ¼ of NW ¼	03	21	31	Hill Sumner W & Gladys F	4.17
N 70 ft of W 165 ft of NE ¼ of SW ¼ of NW ¼	03	21	31	Holland Robert E & Juanita	39.89
N 70 ft of E 165 ft W 330 ft of NE ¼ of SW ¼ of NW ¼	03	21	31	Malcolm Charles E & Patricia A	31.94
S 252.42 ft of E 205.71 ft of NW ¼ of NE ¼ of SW ¼	04	21	31	Hendrix Eddie L & Ymina L	61.83
S ½ of SE ¼ of NE ¼ of SE ¼	04	21	31	Jones J B Jr Heirs	13.63
N 175 ft of W 150 ft of E 258 ft of SW ¼ of NW ¼ of SE ¼ (less rd)	04	21	31	Rountree R J & Hazel R	9.34
N ½ of SW ¼ of SE ¼ of SE ¼ & N 30 ft of S ½ of SW ¼ of SE ¼ of SE ¼	04	21	31	Lloyd Angie M	162.62
CASSA-VILLA HEIGHTS PB 10 PG 97					
Lot 7 Blk 1				Crosby Guy E & Mildred E	11.44
Lot 11 Blk 1				Crosby Guy E & Mildred E	11.44
Lot 15 Blk 1				Crosby Guy E & Mildred	11.44
Lot 1 Blk 2				Crosby Guy E & Mildred	9.34
Lot 2 Blk 2				Crosby Guy E & Mildred	11.44
Lot 3 Blk 2				Crosby Guy E & Mildred	11.44
Lot 14 Blk 2				Crosby Guy E & Mildred	5.28
Lot 15 Blk 2				Crosby Guy E & Mildred	5.29
S 5 ch of E 4 ch of SW ¼ of SE ¼ of SW ¼	09	21	31	Thompson Ross E et al	54.10
S 210 ft of N 315 ft of E 210 ft of SE ¼ of SE ¼ of SW ¼	09	21	31	Brown Amos	65.78
Beg SE cor of NE ¼ of SE ¼ of SW ¼ run N 61.38 ft W 299.64 ft N to SE cor William Survey N 84 Deg 30 Min W to W line of NE ¼ of SE ¼ of SW ¼ S to Pt W of Beg E to Beg	09	21	31	Taylor Eugene B	22.56
MITCHELLS ADD TO OVIEDO PB 1 PG 51					
Lot 11 Blk E				Jones Ben H	38.15
E ½ of Lot 15 Blk E				Beasley C Elbert & Julia J	15.21
Beg 1692 ft N of SW cor run N 56 Deg 30 Min E 256.25 ft to W R/W NWly on R/W 461.57 ft to W line S 881.25 ft to Beg	10	21	31	[illegible] John E & Evelyn C	242.31
W 267 ft of S 435 ft of NE ¼ of NW ¼ of SE ¼ (less Rd)	10	21	31	Kimble Canby B	27.62
N 343.5 ft of S 312.06 ft of E 288 ft of NE ¼ of NW ¼ of SE ¼	10	21	31	Kimble Marianna	45.52
N 225 ft of S 701 ft of E 288 ft of NW ¼ of SE ¼	10	21	31	Kimble Marianna	20.08
E 35 yd of S 60 yd of NW ¼ of SE ¼ (less S 25 ft for Rd)	10	21	31	Allen Douglas & Adele	217.51
S 2.02 ch of N 4.71 ch of E 3.22 ch of SE ¼ of SE ¼	10	21	31	Siplin Pinkie	22.25
OAK RIDGE PB 3 PG 49					
Lots 26 27 & 28				Arndt Jerry & Pauline	76.54
W ½ of Lot 30 & Lots 31 & 32				Malcolm Charles E & Patricia	29.61
Lot 49				Kasell Edward M & Gwyndollin	75.26
ALEXANDRIA OR OVIEDO PB 1 PG 45					
N 120 ft of Lot 1 & N 120 ft of E ½ of Lot 2 Blk D				Kasell Edward M	235.35
WILSONS ADD TO OVIEDO PB 1 PG 53					
Lot 20 Blk B				Parker S E & Bernice B	23.72
Lot 7 Blk C				Arndt Robert J & Pauline B	372.22
All Lots 1 & 5 & that part of Lot 13 lying W of A line projected S from most Nly cor of Lot 18 Blk C				Arndt Robert J & Pauline B	94.71
Beg 20 ft W & 270 ft N of SE cor Blk C run N 26 Deg 21 Min W 153.7 ft E 77.6 ft S 135.5 ft to Beg Blk C				Tossie Ira Heirs	26.69
SWEETWATER ADD PB 33 PG 21					
Lot 3				Jones Ruby U Heirs	4.79
Lot 4				Jones Ruby U Heirs	4.79
ADAMS ESTATE SURVEY OF JOHN DB 98 PG 151 S C R					
Lot B				Gibson Perry L	44.04
N 50 ft of W 75 ft of Lot E				Browdy William & Georgia M	11.77
MIDWAY NEAR OVIEDO PB 1 PG 48					
Lot 5				Tossie Helen	42.44
Lots 12 14 15 & 16				Kimble Canby B & Janet C	54.81
Lots 21 & 22				Wilson Harry J & Mary E	26.20
Lot 36				Mc Gee E C et al	237.26
Lot 41				South Seminole Land Co Inc	37.69
ESTES ADD TO OVIEDO PB 7 PG 44					
Lot 23				Cooper Lillian & Jessie	10.31
LEES 1ST ADD TO OVIEDO PB 2 PG 112					
Lot 4 (less S 50 ft of E 125 ft)				Lee James H Jr	24.47
MILTON SQUARE ADD P B3 PG 50					
Lots 1 2 3 18 19 20 21 & 22				Carwise Dolphus Jr & Betty J	33.72
MILTOS SQUARE PB 3 PG 36					
Lot 2				Taylor Ora D Lee	6.10
Lots 8 9 & 10				Allen Douglas L & Adele	265.14
Lots 17 & 18				Blair James & Louise	9.92
Lots 21 & 22				Smith Jessie	112.66
WASHINGTON PARK OVIEDO PB 5 PG 98					
Lot 41				Stephens S W Heirs	10.88
Lots 42 43 44 45 & 46				Allen Douglas L & Adele	42.44
MEAD MANOR UNIT 3 PB 14 PG 90					
Lot 5 & E 30 ft of Lot 6				Country Living Inc	720.24
Lot 8 & that pt of Lots 9 & 11 Beg NE cor Lot 9 run S 36 Deg 45 Min W 120 ft S 53 Deg 15 Min E 106.16 ft SWly on Rd 55.01 ft N 29 Deg 47 Min 50 Sec W 160.02 ft N 37 Deg 55 Min 11 Sec E 112.07 ft S 53 Deg 15 Min E 40 ft to Beg				Martin Edgar E & Ola P	107.27
S 50 ft of N 220½ ft of E ½ of W 233 2/3 ft of SW ¼ of SW ¼	11	21	31	Allen Douglas	22.46
Beg 200 ft S & 25 ft E of NW cor SW ¼ of SW ¼ of NW ¼ run E 100 ft S 50 ft W 100 ft N 50 ft to Beg	11	21	3	Johnson James J	150.21
N 151.41 ft of W 300 ft of E 125 ft of SE ¼ of SW ¼	11	21	31	Oviedo Utilities Co Inc	26.29
S 90 ft of W 50 ft of E 290 ft of SW ¼ of SE ¼	11	21	31	McGee E C & Hattie	3.00
ALLENDALE PB 6 PG 7					
All Blk E				Martl Investments Inc	29.00
WASHINGTON HEIGHTS PB 3 PG 37					
Lots 57 58 & 60				T G Kearney Sr & Son Dev Co	28.74
Lot 66				Ashe Lonnie A & Leona	181.48
Lots 69 & 70				T G Kearney Sr & Son Dev Co	33.24
ROUND LAKE ESTATES PB 14 PG 7					
Lot 44 Blk A				Bowers Carl L & Berrylene	274.67
WHEELER SUBD LOUISE PB 7 PG 47					
Lots 1 2 3 4 & 5				Carroll Henry & Neomia	72.75
LONE PINES PB 12 PG 21					
Lot 1				Smith Jessie	229.66
Lot 3				Smith Jessie & Maxcine et al	4.88
Lot 4				Smith Jessie & Maxcine et al	4.88
Lot 7				Smith Jessie & Maxcine et al	4.51
Lot 12				Smith Jessie & Maxcine et al	4.51
Lot 17				Smith Jessie & Maxcine et al	4.51
Lot 22				Smith Jessie & Maxcine et al	4.51
Lot 24				Smith Jessie & Maxcine et al	4.51
Lot 25				Smith Jessie & Maxcine et al	4.51
Lot 28				Smith Jessie & Maxcine et al	4.52
Lot 29				Smith Jessie & Maxcine et al	4.51
Lot 30				Smith Jessie & Maxcine et al	4.51
Lot [illegible]				Smith Jessie & Maxcine et al	4.51
Lot 32				Smith Jessie & Maxcine et al	4.51
Lot 36				Smith Jessie & Maxcine	[illegible]
Lot 37				Smith Jessie & Maxcine et al	4.51
Lot 38				Smith Jessie & Maxcine et al	4.51
Lot 39				Smith Jessie & Maxcine et al	4.51
ALLENS 1ST ADD TO WASHINGTON HEIGHTS PB 3 PG 23					
Lot 9 Blk 2				Rufus Benjamin	104.34
Lots 7 & 8 Blk 2				Tossie Ira Heirs	20.23
Lots 12 13 14 & 15 Blk 2				Tossie Ira Heirs	18.57
Lots 7 8 9 & 10 Blk 5				Sessions I S	19.84
Lots 7 8 & 9 Blk 6				Tossie Ira Heirs	21.77
Lot 10 Blk 6				Tossie Helen	6.68
Lot 5 Blk 7				Burnham H J	6.68
Lots 1 to 5 & 8 to 16 Blk 8				Battle Mearrie M & Johnnie	55.50
Lots 7 & 8 Blk 11				Battle Johnnie & Mearrie M	117.02
Lots 9 & 10 Blk 11				Battle Johnnie & Mearrie M	62.22
SWOPES 2ND ADD TO BLACK HAMMOCK PB 3 PG 14					
W 400 ft of E 760 ft of Lot 2				Bruce Earl P & Ann	36.02
W 100 ft of E 360 ft of Lot 2				Bruce Earl P & Ann	3.02
NW ¼ of NE ¼	14	21	31	Daniel C S	87.09
Beg 34 ft S & 67.61 ft W of NE cor of SE ¼ of NW ¼ run W 292.7 ft S 45 ft S 84 Deg 49 Min 29 Sec E 580.24 ft N 42 Deg 46 Min 24 Sec E 28.27 ft NEly on curve 74.69 ft to Beg	14	21	31	Bullard Robert E Sr & Louise S	41.96
Beg 671.29 ft N & 167.72 ft W of SE cor of NW¼ run S 89 Deg 46 Min 4 Sec W 640.75 ft N 104.15 ft N 89 Deg 46 Min 4 Sec E 588.26 ft S 20 Deg 18 Min 56 Sec E 20 ft to Beg	14	21	31	Brown Willard S & Anne L	63.06
Lots 5 to 8 & 14 to 16 Unrecorded Plat of Valencia Shores	14	21	31	Walker William E & Jean D	173.51
Beg 620 ft N & 315 ft W of SE cor of NE ¼ run N 140 ft W 157 ft S 140 ft E 157 ft	15	21	31	Sapp Minnie	15.93
N 332 ft of S 665 ft of SE ¼ of NW ¼ (less S 25 ft of E 1117 ft)	15	21	31	Partin Thomas E Jr Shirley A Slayyon	70.37
N 82 ft of W 266 ft of NW ¼ of SW ¼ (less N 25 ft & W 25 ft for Rds)	15	21	31	South Seminole Land Co Inc	63.67
NW ¼ of NW ¼ of SW ¼ (less S 295 ft of W 480 ft & S 63 ft of N 32 ft of E 241 ft of W 266 ft)	15	21	31	South Seminole Land Co Inc	162.13
N 270 ft of S 430 ft of E 205 ft of NE ¼ of NW ¼ of SW¼ (less E 25 ft for rd)	15	21	31	W & M Dev Corp	144.79
Beg NE cor of N ¼ of S ½ of SW ¼ of SW ¼ run W 276.24 ft S 163.4 ft E 26.06 ft N 75 ft E 84 ft N 75 ft E 156.18 ft N 13.4 ft to Beg	15	21	31	Williams James L Sr & Inez	122.61
E 60 ft of W 264 ft of N 150 ft of S ½ of SW ¼ of SW ¼ & E 21.82 ft of E ½ AC of W 2 ½ AC of N ½ of S ½ of SW ¼ of SW ¼ (less N 25 ft for Rd)	15	21	31	Williams James L Sr & Inez	61.86
E 60 ft of W 1044 ft of N 150 ft of S ½ of SW ¼ of SW ¼ (less N 25 ft for Rd)	15	21	31	Williams Inez	152.55
S 75 ft of E 240 ft of N ½ of S ½ of SW ¼ of SW ¼	15	21	31	Jones Lucille	28.03
S ½ of NW ¼ of SE ¼ of SW ¼ (less S 105 ft of W 165 ft)	15	21	31	Hird Fred & Mae	102.47
LA-JUNE PARK PB 9 PG 75					
Lot 10 Blk B				Home Security Corp	121.62
WESTS SUBD DB 137 PG 93 S C R					
Lot 2				Haynes Leroy et al	201.41
W 250 ft of SE ¼ of NE ¼ N of RR (less N 25 ft)	16	21	31	Larson Leroy E	58.89
W 105 ft of E 245 ft of N 105 ft of NW ¼ (less rd)	16	21	31	Lewis F J & Eva	4.55
S 62.04 ft of N 272.04 ft of W 140 ft of E ½ of NE ¼ of NW ¼ (less rd)	16	21	31	Allen Charles A	35.10
W ½ of NE ¼ of NW ¼ (less rd)	16	21	31	Martri Investments Inc	164.12
Beg 210 ft E of SW cor of NE ¼ of SW ¼ run N 210 ft E 255 ft S 60 ft E 255 ft S 150 ft W to Beg (less rd)	16	21	31	Holland E R	42.02
SLAVIA COLONY COS SUBD PB 2 PG 71					
N 460 ft of Lot 1 W of Rr				Smith Jessie & Maxcine	28.74
Lot 27				Murcado Inc	50.66
Lot 56				Scott Gene E	33.63
WOODLAND HEIGHTS PB 7 PG 53					
Lots 1 & 2 Blk A				Mexcur Carl D & Florence S	112.06
Lots 3 12 & 14 Blk E				Pettit George B Heirs	42.44
LINCOLN PARK PB 7 PG 93					
Lots 1 to 8 Blk A				Pettit George B Jr et al	27.48
Lots 1 to 7 Blk B				Pettit George B Jr et al	20.14
Lots 1 2 & 3 to 9 Blk C				Pettit George B Jr et al	18.55
Lots 10 & 11 Blk C				Cooper John T	14.00
Lots 14 to 27 Blk C				Cooper Ernest	26.32
Lts 2 to 6 & E ½ of Lot 9 & 11 to 21 (less W ½ of Lot 6 & S ½ of Lot 12 & all Lot 13) Blk D				Pettit George B Jr et al	46.83
S ½ of Lot 12 & all Lot 13 Blk D				Kendrick Mildred	6.70
Lot A				Pettit George B Jr et al	5.15
PARKER SUBD ORB 691 PG 637					
Lot 11				Kirzinger Richard L	79.88
Beg SW cor of N ½ of SW ¼ of SW ¼ run E 56 ft N 225 ft W 25 ft S 125 ft to Beg	21	21	31	Tanner Edith M	5.56
E ¼ of SE ¼ of SE ¼	21	21	31	Scott Mary L	65.89
N 171.5 ft of S 558.26 ft of NE ¼ of NW ¼ (less rd)	22	21	31	Lingo T L Jr	72.58
N ½ of NE ¼ of SE ¼ (less N 210 ft of W 417 ft)	26	21	31	Simmons Arthur W & Karen S	44.06

DESCRIPTION OF LAND	Section	Township S.	Range E.	NAME OF OWNER	Amount of Taxes & Costs
Beg on W line St Rd S 420 601.88 ft N of S line of N ½ of SW ¼ run Wly on curve 364.14 ft S 31 Deg 44 Min W 194.82 ft N 684.21 ft N 63 Deg 33 Min E 729.82 ft S 46 Deg 37 Min W 59.48 ft S 297.4 ft S 49 Deg 54 Min E 229.68 ft SWly on Rd to Beg (less Beg 373.13 ft N of SW cor of E ½ of NW ¼ of SW ¼ run NEly on Hays Dr 632.99 ft N 20 Deg 49 Min W to Lake Hayes Wly on lake to Pt N of Beg S 193.53 ft to Beg & Beg 684.5 ft N & 40.22 ft E of SE cor of E ½ of NW ¼ of SW ¼ Run N 35 Deg 08 Sec W 262.7 ft NEly on Lake 120 ft S 49 Deg 54 Min E 229.68 ft S 15 Deg 20 Min E 212.8 ft to Beg & Beg 684.5 ft N & 40.22 ft E of SE cor of E ½ of NW ¼ of SW ¼ run NWly on R/W 142.11 ft N 20 Deg 15 Min W 177.2 ft NEly on Lake 60 ft S 35 Deg 08 Min E 262.7 ft to Beg)	27	21	31	Land of Lakes Inc	25.22
N 90 ft of W 130 ft of N 1/8 of SE ¼ of SW ¼ (less rd)	27	21	31	Stewart Samborn M (Life Int)	65.92
N 178.2 ft of W 100 ft of E 200 ft of NE ¼ of SW ¼ (less N 33 ft for rd)	27	21	31	Mc Clung Charlie & Brenda	16.51
SEMINOLE TERRACE REPLAT PB 11 PG 20					
Lot 22 Blk D				Dodgion Robert & Ann M	9.26
Lot 2 Blk F				Dobson James L & Joanne L	8.77
Lot 16 Blk G				Lobinsky James J	8.77
Lot 17 Blk G				Lobinsky James J	8.77
Lot 18 Blk G				Lobinsky James J	8.77
NW ¼ of NE ¼ (less N 1220 ft of W 693 ft & E 9 Ch)	28	21	31	Lipich Joseph & Patricia S	6.83
W 131.8 ft of E 659 ft of N ½ of NW ¼ of SW ¼	29	21	31	Thompson Samuel & Lucille	46.41
W 131.8 ft of E 922.6 ft of N ½ of NW ¼ of SW ¼	29	21	31	Thompson Samuel & Lucille	47.01
W 131.8 ft of E 527.2 ft of N ½ of NW ¼ of SW ¼	29	21	31	Thompson Samuel & Lucille	28.74
W ¼ of SW ¼ of SW ¼ N & W of st rd (less Beg SW cor run N 156.5 ft S 71 Deg 20 Min E 91.2 ft to R/W St Rd 426 SW on R/W 145.8 ft to S line of Sec W 15.6 ft to Beg)	29	21	31	Horka Michael J	395.72
NW ¼ of SE ¼ (less N 880 ft of W 990 ft & 396 ft of E 330 ft & 440 ft of W 440 ft of E 770 ft)	29	21	31	Boyd Idell et al	21.06
W ½ of E ½ of SW ¼ of SE ¼	29	21	31	Mc Grath George H Jr	15.97
JAMESTOWN PB 9 PGS 71 & 72					
Lot 16				Bonns Edward Heirs	77.46
S 45 ft of W 125 ft of Lot 20 & N 1 ft of W 125 ft of Lot 21				Pittman Felton & Mae D	68.91
Nly 50 ft of S 287.25 ft of Ely 106 ft of Lot 1 Blk 23				Graham Joe & Cora	21.90
Lot 3 Blk 40				Jacobs Alberta	90.19
JAMES SUBD BENJ PB 6 PG 1					
Beg SWly cor Lot 23 run N 35 Deg 46 Min E 626.2 ft S 44 Deg 22 Min E 50.7 ft S 34 Deg 30 Min W 624.8 ft N 47 Deg 28 Min W 62 ft to Beg				South Seminole Land Co Inc et al	9.82
Lot 51A				James Benj Heirs	3.17
Beg 472 ft W of NE cor of S 3/4 of W ½ of NE ¼ run E 472 ft S 720 ft W 822.5 ft N to Canal NEly on Canal to Beg (less 60 ft rd R/W)	30	21	31	Futronics Inc	96.29
S 772.8 ft of N 1942.8 ft of E 622.5 ft of S 3/4 of W ½ of NE ¼	30	21	31	Umholtz Adam C & Margaret A	109.59
S 350 ft of N 1070 ft of E 622.5 ft of S 3/4 of W ½ of NE ¼	30	21	31	Futronics Inc	50.66
N 33 ft of W 726 ft of SE ¼ of NW ¼ (less W 33 ft for rd)	30	21	31	Ward Carroll L Sr	2.17
E ½ of S 440 ft of NW ¼ of NW ¼ (less E 33 ft & S 25 ft)	30	21	31	Peninsular Investment Corp	62.84
N 100 ft of S 425 ft of E 125 ft of W 300 ft of N ½ of SW ¼ of NE ¼	31	21	31	Burritt Lloyd E	11.69
S 247 ft of NE ¼ of SE ¼ W of rd	31	21	31	Steinmetz Phillip D & Hattie G	90.25
Beg 297.61 ft S & 1111.62 ft W of NE cor of SE ¼ of SE ¼ run N 11 3/4 Deg E 204.54 ft E to Dean Rd SEly on rd to pt 841.32 ft E of Beg W to Beg	31	21	31	Metz Joseph F & Lillian B	78.16
LITTLE LAKE GEORGIA TERRACE PB 11 PG 49					
Lot 31 (less pt in Orange Co)				Puglisi John P Jr & Jung Y	12.64
W 165 ft of N ½ of NW ¼ of SW ¼ (less rd)	24	21	31	Pillman Charles V	17.42
ORLANDO INDUSTRIAL PARK PB 10 PG 100					
Pt of Lot 13 Beg 287.76 ft N of SW cor run N 226.88 ft E 508 ft S 208 ft W 288 ft S 18.88 ft W 225 ft to Beg				Kieffer Clara	63.53
NW ¼ of NE ¼ (less E ¼ & W 7 ½ Ch)	04	21	32	Bacon Ulysses S	31.34
CHULA VISTA SEC 2 UNRECORDED PLAT					
Lot 1				Thompson Wm B & Maureen K	41.93
Lot 25				Stewart Norman H & Mary L	43.19
Lot 26				Cantor Andrew E & Frieda M	45.70
Lot 101				Cantor Andrew E & Frieda M	45.70
Lot 138				Caruso Jay & Arn P	54.94
Lot 219				Whitaker John A & Donna C	95.67
Lot 231				Standaert Richard & Phyllis	62.18
Lot 235				Leckie Wayne R & Barbara J	57.18
Lot 243				Loftus Don A et al Trustees	45.70
Lot 262				Loftus Don A et al Trustees	51.93
S ½ of N ½ of S ½ of SE ¼ E of Willingham Rd & W of Ry	17	21	32	Rice Kenneth G & Shirley R	61.12
NE ¼ of NE ¼	21	21	32	Schofield Edward L et al	51.12
Beg SE cor Lot 7 Blk 22 North Chuluota run S 42.8 ft W to lake NWly on lake to point S 45 Deg W of Beg NEly to Beg	21	21	32	Weating Ernest & Hazel V	6.89
NORTH CHULUOTA PB 2 PGS 54 TO 58					
Lots 6 & 7 Blk F				Smith Tilton	9.45
Lot 19 Blk G				Bunton Morris B & Alta F	5.69
[illegible] of (S 66 2/3 ft) [illegible] G				Harell Josh	10.05
Lots 12 & 13 Blk J				Arndt R J & Pauline	88.90
Lot 1 Blk 7				Mc Pherson Hubert L & Celine M	168.67
Lot 14 Blk 33				Wilson Robert G & Mary M	12.16
Lot 5 & N 11 ft 10 in of Lot 4 Blk 52				Haubenschild Zeno	142.43
Lot 6 & S ½ of Lot 7 Blk 52				Loftus Don A	244.89
Lots 17 & 18 Blk 53				Wells Ruth G	23.20
Lot 4 Bk 56				Lamothe Ernest F et al	21.95
Lot 2 Blk 58				Wray Russell A & Evelyn F	220.77
Lots 10 & 11 Blk 72				Burnham H J & Sally B	10.95
Lots 12 13 & 14 Blk 72				Burnham Hugh J & Sallie B	15.46
Lots 9 10 11 & 12 Blk 82				South Seminole Land Co In	39.44
Lots 6 7 8 & 9 (less S 70 ft of Lot 6 & S 70 ft of W 25 ft of Lot 7) Blk 85				South Seminole Land Co In	29.40
Lots 1 2 3 & 4 Blk 86				Burnham Sally B	198.04
Lot 5 Blk 86				Burnham Hugh J & Sallie B	6.46
Lots 6 & 7 Blk 86				Burnham H J & Sally B	10.95
NORTH CHULUOTA REPLAT PB 12 PGS 44 & 45					
Lot 15 Blk 1				Johnson Robert J &/Or Vivian	77.52
W ½ of Lot 13 Blk 6				Horwitz Raymond & Margaret	173.21
CHULU VISTA UNRECORDED PLAT					
Lot 15 Blk 3				Kenny Ronald M & Mary	283.46
Lot 7 Blk 4				Benson William M & Evelyn	67.58
Lot 7 Blk 5				Dickey Wallace	76.32
Lot 12 Blk 6				Koye William S & Chrystine M	66.32
LAKE MILLS SHORES PB 11 PGS 14 & 15					
Lot 11 Blk B				Wisdom Renee M	19.45
N ½ of SE ¼ of NE ¼ of NE ¼ (less rd)	33	21	32	Booker Eddie N & Mary G	38.54
N ¼ of NW ¼ of NE ¼ of SE ¼	33	21	32	De Coursey Bruce A & Christina L	40.09
E 132 ft of NW ¼ of NW ¼ of NW ¼ of NE ¼	33	21	32	Crys Henry Heirs	14.59
NE ¼ of SW ¼	36	21	32	Rogers Engineering & Const Co	85.82
W ½ of N ½ of SE ¼ of NW ¼	16	20	32	Halliday William M & Margaret L	51.25
LONGWOOD PB 1 PG 19					
Lots 193 & 195				Elgin Sylvester O	11.40
Lot 197				Elgin Sylvester O	6.54
Lot 564				Elgin S O & Marie	29.47
Lot 566				Elgin S O	118.81
				G. TROY RAY, JR. Tax Collector Seminole County	
MEREDITH MANOR NOB HILL SEC PB 9 PG 55					
Lot 8 Blk A				Mudge Beulah R	212.64

Bomb Reward Ignored

By JOHN HALL

WASHINGTON (UPI)—Senate Democratic Leader Mike Mansfield said today he had not received a single response to a $100,000 reward posted nearly two months ago for information on the bombing of the U.S. Capitol.

Mansfield, in an interview, said there was "not a single bite," and so far as he knew investigators still were without clues to the bombing, which left the building with permanent scars.

The bomb blast March 1, a time-fuse explosion in a washroom on the Capitol's first floor, damaged a half-dozen rooms and shattered a priceless art glass window in a dining room.

A week later, Mansfield and other Senate leaders announced a mystery donor had posted the reward for information leading to the arrest and conviction of the bomber. The donor was described as "a very reputable citizen" but his identity still has not been revealed.

The passageway connecting the Senate wing of the Capitol to the crypt in the central portion, underneath the dome, still has not been opened to the public. Capitol architect George M. White said it probably would be six weeks before repairs are completed.

White also said the damage was less than had been anticipated initially. He said he originally thought it would cost more than $300,000 to fix, but it now appears the final bill will be less than $200,000.

White said there still had been no structural damage discovered in the Capitol's crumbling west wall, which had been thought to be in danger of collapsing on its own. The area of the blast was almost in the middle of the west wing in the oldest portion of the Capitol still standing.

The broken dining room window, portraying George Washington on a white horse with Baron Von Steuben and Lafayette, White said, was being pieced together but would always have cracks in it.

"That's the history of it now," he said. "Let it stand as an evidence of madness."

Estes Will Be Freed

By ISABELLE HALL

WASHINGTON (UPI)— Billie Sol Estes, the boy wonder promoter who caused a political scandal in the Kennedy administration with an elaborate scheme to swindle farmers and cheat the government, will be freed from prison July 12 after serving six years of a 15-year sentence.

The U.S. Parole Board granted Estes, 46, his application for parole Monday on condition he not "engage in any self improvement or promotional type activity without specific prior approval," of the seven-member board.

It said Estes, once a heavy financial contributor to former President Lyndon B. Johnson, would live with his wife and four children in Abilene, Tex., working on his brother John's farm operation.

Estes was moved in April, 1970 to the minimum security La Tuna Federal Sorrectional Institution near El Paso, Tex. It was in west Texas he had operated in the early 1960's until his multimillion dollar paper empire dissolved in debts, ruining many farmers in the process.

Many of those in west Texas who lost money in Estes' schemes said Monday they thought others also should have been sent to jail for the fraud. Some said they believed Estes should have served more time for what he did.

Named one of the nation's 10 outstanding men by the U.S. Chamber of Commerce in 1953, Estes was a guest of then Vice President Johnson at inauguration ceremonies for President John F. Kennedy.

He was named to the Cotton Advisory Committee at the urging of former Agriculture Secretary Orval A. Freeman at a time when he was under investigation for the allegedly illegal purchase of cotton allotments.

Estes was indicted three times in 1962 by federal grand juries and once by a state grand jury. He was sentenced to 15 years on charges of mail fraud and conspiracy stemming from the sale to farmers of millions of dollars worth of fictitous fertilizer tanks. He paid the farmers token amounts in return for chattel mortgages on the nonexistent property.

Estes was acquitted on charges of misrepresenting his financial worth to the government in connection with grain storage.

Teaching Of Science Brought Up To Date

By MARILYN GORDON

CASSELBERRY — Many changes occurred in the teaching of science at South Seminole Middle School.

Emphasis at all grade levels is now on individualized instruction and the use of contracts or learning packets.

Under this system, students have a choice of activities and set their own paces for accomplishing their objectives.

The lecture is seldom used except for summarizing units. The teacher is primarily a consultant and can give help where most needed.

Maximum use is made of audio-visual equipment which includes film loop projectors, film strip viewers, overhead projectors, film strip projectors, listening stations, cassette player-recorders, tape recorders, slide projectors and slide viewers.

In the past, for example, all students watched a film strip at the same time. Now several students can be viewing different film strips by using viewers, while other activities, experiments, and investigations are going on in different parts of the room.

Special science activities presented to the student body during the year included demonstrations by the Atomic Energy Committee and the Spacemobile from Cape Kennedy.

Legal Notice

FICTITIOUS NAME

NOTICE IS hereby given that we are engaged in business at 436 Hwy., Forest City, Fla. 32751 Seminole County, Florida under the Fictitious name of J. and B. Biro Sales and Service Dist., and that we intend to register said name with the Clerk of the Circuit Court, Seminole County, Florida in accordance with the provisions of the Fictitious Name Statutes, to-wit: Section 865.09 Florida Statutes 1957.
Sig. R. H. Jackson
L. Grubb
Publish Apr. 6, 13, 20, 27, 1971
DEO-23

IN COUNTY JUDGE'S COURT SEMINOLE COUNTY, FLORIDA
File No. ____
ESTATE OF MICHAEL JOSEPH HORKA, DECEASED
NOTICE TO CREDITORS TO ALL PERSONS HAVING CLAIMS OR DEMANDS AGAINST SAID ESTATE:

You and each of you are hereby notified and required to file any claims and demands which you, or either of you, may have against said estate in the office of Hon. Wallace H. Hall, County Judge of Seminole County, at his office in the Court House in Sanford, Florida, within six calendar months from the time of the first publication of this notice. Each claim or demand must be in writing and contain the place of residence and post office address of the claimant and must be sworn to by the claimant, his agent or attorney, or the same shall be void.
David W. Cunningham
411 Park Ave. North,
P. O. Box 1538
Winter Park, Florida 32789
As Executor of said estate
Publish Apr. 20, 27 & May 4, 11, 1971
DEO-62

IN CIRCUIT COURT OF THE EIGHTEENTH JUDICIAL CIRCUIT IN AND FOR SEMINOLE COUNTY, FLORIDA
In Chancery No. 71-208
NOTICE OF SUIT
PEARL E. TONEY, Plaintiff
vs.
ADRIAN M. TONEY, Defendant
IN THE NAME OF THE STATE OF FLORIDA:
TO: ADRIAN M. TONEY, Defendant whose address and place of residence is UNKNOWN.

You are hereby required to file with the Clerk of this Court your answer to the Bill of Complaint filed herein against you in the above entitled cause on or before the 6th day of May, 1971, and serve a copy thereof upon Brinly S. Carter of Carter & Carter, Plaintiff's attorney herein, whose address is: P. O. Box 121, DeBary, Florida—32713. "THE SANFORD HERALD" is hereby designated as the newspaper in which this order shall be published once a week for four (4) consecutive weeks. HEREIN FAIL NOT OR A DECREE PRO CONFESSO WILL BE ENTERED AGAINST YOU FOR SUCH FAILURE.

The nature of this suit is a bill for divorce.

WITNESS my hand and seal at Sanford, Seminole County, Florida, this 2nd day of April, 1971.
(Official Seal)
Arthur H. Beckwith, Jr., As Clerk Circuit Court Seminole County, Florida
By: Martha T. Vihlen Deputy Clerk
Brinly S. Carter of Carter & Carter
P. O. Box 121
DeBary, Florida 32713
Publish Apr. 6, 13, 20, 27, 1971
DEO-25

INVITATION TO BID

THE CITY OF ALTAMONTE SPRINGS, FLORIDA is accepting sealed bids on two vehicles: one for an automobile; and one for a ½ ton pick-up truck.

Specifications are available upon request at the Office of the City Clerk, City Hall, Altamonte Springs.

Bids will be opened at 1:30 p. m. or as soon thereafter as possible on May 4, 1971 in the Council Room, City Hall, Altamonte Springs, Florida.
CITY OF ALTAMONTE SPRINGS, FLORIDA
Rodney L. Layer
City Administrator/Clerk
Publish Apr. 27, 1971
DEO-82

IN THE CIRCUIT COURT, EIGHTEENTH JUDICIAL CIRCUIT, IN AND FOR SEMINOLE COUNTY, FLORIDA.
CIVIL ACTION NO. 71-467
MARY CASON, PLANTIFF,
VS.
BILLY CASON, DEFENDANT.
NOTICE TO APPEAR
TO: BILLY CASON, Residence Unknown.

You are hereby required to file your written defenses to a Complaint for divorce filed herein against you, with the Clerk of the above styled Court on or before May 27th, 1971, and serve a copy of same upon the Plaintiff's Attorney, Collier and Woolfork, 305 South Parramore Avenue, Orlando, Florida 32805

If you fail to do so a Default Judgment will be entered against you.

WITNESS my hand and seal at Sanford, Seminole County, Florida, this 23rd day of April, 1971.
(SEAL)
Arthur H. Beckwith, Jr., Clerk of the Circuit Court
By: Martha T. Vihlen Deputy Clerk
Publish Apr. 27, & May 4, 11, 18, 1971
DEO-85

NOTICE OF SALE— PROJECT NOTES

Sealed proposals will be received by The Housing Authority of the City of Sanford, Florida (herein called "Local Issuing Agency") at the Administration Building, Castle Brewer Court in the City of Sanford, State of Florida 32771, until, and publicly opened, at, One o'clock P. M. (E.D. S. T.) on May 11, 1971, for the purchase of its Project Notes, being issued to aid in financing its project(s) as follows:

Amount	Series	Maturity Date
$3,179,000.00	Second Series 1971	December 10, 1971

The Notes will be dated June 8, 1971, will be payable to bearer on the Maturity Date, and will bear interest at the rate or rates per annum fixed in the proposal or proposals accepted for the purchase of such Notes.

All proposals for the purchase of said Notes shall be submitted in a form approved by the Local Issuing Agency. Copies of such form of proposal and information concerning the Notes may be obtained from the Local Issuing Agency at the address indicated above. Detailed information with respect to the conditions of this sale may be obtained from the April 27, 1971 issue of The Daily Bond Buyer. The Local Issuing Agency reserves the right to reject any or all bids.
THE HOUSING AUTHORITY OF THE CITY OF SANFORD, FLORIDA
By: Gordon L. Bradley
Executive Officer
Publish April 27, 1971
DEO-81

Legal Notice

NOTICE OF UNPAID DELINQUENT TANGIBLE PERSONAL PROPERTY TAXES

As provided by Chapter 200.27 Florida Statutes 1963. Notice is hereby given that tangible personal property taxes assessed for 1970 are now delinquent, and beginning with April 1st, 1971, such taxes are drawing interest of one percent per month plus the proportionate costs of publishing this notice. Unless the amount set opposite each name is paid before the 1st day of May 1971, warrants will be issued thereon directing the levy upon and seizure of sufficient tangible personal property of the tax payer to satisfy unpaid taxes and costs. The names of the delinquent tangible personal property tax payers and the amount of taxes, including the cost of advertising and interest penalty are as follows:

Sylvester O & Marie Elgin 3.19

G. TROY RAY, JR.
Tax Collector
Seminole County,
Publish April 27, 1971

In the Court of the County Judge, Seminole County, Florida, In Probate.
In re: Estate of MARY MILES RABUN, Deceased.
To All Creditors and Persons Having Claims or Demands Against Said Estate:

You and each of you are hereby notified and required to present any claims and demands which you, or either of you, may have against the estate of MARY MILES RABUN, deceased, late of said County, to the County Judge of Seminole County, Florida, at his office in the court house of said County at Sanford, Florida, within six calendar months from the time of the first publication of this notice. Two copies of each claim or demand shall be in writing and shall state the place of residence and post office address of the claimant, and shall be sworn to by the claimant, his agent, or attorney and accompanied by a filing fee of one dollar and such claim or demand not so filed shall be void.
Mary Rabun Epps
As Executrix of the Last Will and Testament of MARY MILES RABUN Deceased
SHINHOLSER AND LOGAN
Attorneys at Law
First Federal Building
Sanford, Florida 32771
Publish Apr. 6, 13, 20, 27, 1971
DEO-24

Legal Notice

SEMINOLE COUNTY PLANNING AND ZONING COMMISSION
Notice of Public Hearing

The Planning and Zoning Commission will conduct a public hearing to consider recommending a proposed change of zoning from M-1A Light Industrial to PUD(Planned Unit Development) on the following described property:

Orlando Industrial Park, Plat Book 10, Page 100, and Orlando Industrial Park Unit Two, Plat Book 11, Page 42 of the Seminole County, Florida Public Records: Lots 3, 4, 5, 6, 7, 8, 13, 14, 15, 16A through 16-G, 17, 18, 19, 22, 23, 24, 25, and beginning at the SW corner Lot 8 run South 89° 27' E 450' then South 180° 02' 08" W 700' then North 89°27'05" W 150' then North 45°54'13" W 421.39' then North 0°02'08" E 400' to POB, 186 plus or minus acres total. Further described as 1320' North of the County line on the Alafaya Trail, run North 660' then East 2930', bounded North by Little Econ.

This public hearing will be held in the County Commission Chambers of the Court House, Sanford, Florida, on May 12, 1971, at 7:30 P. M. or as soon thereafter as possible.
Planning and Zoning Commission
Seminole County, Florida
By: R. S. Brown,
Zoning Director
Publish Apr. 27, 1971
DEO-79

SEMINOLE COUNTY PLANNING AND ZONING COMMISSION
Notice of Public Hearing

The Planning and Zoning Commission will conduct a public hearing to consider recommending a proposed change of zoning from A-1 Agriculture to R-3 Multiple Family on the following described property:

The West ½ of the SW¼ of the SE¼ of Section 21-21S-30E, and the South 130' of the North ¼ of the NE¼ of the NW¼ of Section 28-21S-30E, which lies East of the East Right of Way line of State Road No. 434; and the South 130' of the North ½ of the NW¼ of the NE¼ of Section 28-21S-30E. Further described as East of S. R. 434, one parcel 130' wide. One parcel lies East of Lake Howell Arms Apartments.

This public hearing will be held in the County Commission Chambers of the Court House, Sanford, Florida, on May 12, 1971, at 7:30 P. M. or as soon thereafter as possible.
Planning and Zoning Commission
Seminole County Florida
By: R. S. Brown,
Zoning Director
Publish Apr. 27, 1971
DEO-86

Legal Notice

UNITED STATES DISTRICT COURT MIDDLE DISTRICT OF FLORIDA ORLANDO DIVISION
No. 71-3-ORL—Bankruptcy
In the Matter of: SEMINOLE PARK AND FAIRGROUNDS, INC., a Florida corporation, Debtor.
NOTICE TO ALL CREDITORS AND STOCKHOLDERS OF SEMINOLE PARK AND FAIRGROUNDS, INC.

All creditors, stockholders, the Securities Exchange Commission and the Florida Racing Commission are hereby notified that a hearing will be held in this cause at 10:00 a.m. May 26, 1971 on the following matters:

1. Objections to retention in office of the Trustee appointed by order dated March 8, 1971. (This is a rescheduled hearing.)

2. The MOTION TO DISMISS OR ADJUDICATE filed by Seminole Park and Fairgrounds, Inc., through its attorney, on March 30, 1971. This is a motion by the debtor Seminole Park and Fairgrounds, Inc., to dismiss the Chapter X reorganization proceedings, or in the alternative to adjudicate the corporation a bankrupt.

DATED at Orlando, Florida this 15th day of April 1971.
Robert Dyer, Trustee
Publish Apr. 20, 27 & May 4, 11, 1971
DEO-41

SEMINOLE COUNTY PLANNING AND ZONING COMMISSION
Notice of Public Hearing

The Planning and Zoning Commission will conduct a public hearing to consider recommending a proposed change of zoning from M-1 Industrial to RM-2 Single Family Mobile Homes Park District on the following described property:

Lot 54, Spring Hammock, and all that part of Lot 42 lying East of Highway 17-92 and all of Lots 43, 44 and 45 of Spring Hammock in PB 2, Pgs. 2, 3, 4 and 5 of the Public Records of Seminole County Florida (less and except highway right-of-way).

Further described as 33 acres lying East of Route 17-92 and 11.24 acres lying North of Shepard Road lying in Section 28-20-30.

This public hearing will be held in the County Commission Chambers of the Court House, Sanford, Florida on May 12, 1971, at 7:30 P. M. or as soon thereafter as possible.
Planning and Zoning Commission
Seminole County Florida
By: R. S. Brown,
Zoning Director
Publish Apr. 27, 1971
DEO-76

SEMINOLE COUNTY PLANNING AND ZONING COMMISSION
Notice of Public Hearing

The Planning and Zoning Commission will conduct a public hearing to consider recommending a proposed change of zoning from C-2 Commercial and A-1 Agriculture to RM-2 Single Family Mobile Homes Park District on the following described property:

Referred to as Parcel A-20, Section 14, Township 20, Range 30, PB 1, Page 127 as follows: SW¼ of the SE¼, North of Road (less East 522'), plus SE ¼ of the SW¼ plus beginning 445.5' East plus 1,010.11' North of SW corner, run North 40° 52' East, 321.2 feet South 72° 25' East, 358.8 feet South 13° 38' East 728.6 feet South to Point 289.8' North of South Line of Section East 130' North to NE corner of the SW ¼ of the SW¼ West to Point North of Beginning South to Beginning (less Road).

Less the following described tract:

Commence at the northeasterly corner of the afore-described properties, thence proceed westerly along the north boundary of said tract the distance of 1,200', thence turn an angle to the left of 104° and proceed for a distance of 700' thence turn an angle to the left 90° and proceed a distance of 510', thence turn an angle to the right of 72° and proceed a distance of 440', plus or minus, to the southerly boundary of said tract, said point lying on the northerly right of way line of SR 427, thence proceed along the said southerly boundary a distance of 845' in an easterly direction to the southeast corner of said tract, thence proceed along the easterly boundary of said tract a distance of 750', plus or minus, northerly to the Point of Beginning.

Further described as located about 2 miles South of Sanford, just East of Highway 17-92, just West and North of SR 427. Contains 47 acres plus or minus to be zoned. Approximate dimensions of property to be zoned: 1,500' by 1,200'.

This public hearing will be held in the County Commission Chambers of the Court House, Sanford, Florida on May 12, 1971, at 7:30 P. M. or as soon thereafter as possible.
Planning and Zoning Commission
Seminole County Florida
By: R. S. Brown,
Zoning Director
Publish Apr. 27, 1971
DEO-78

Legal Notice

SEMINOLE COUNTY PLANNING AND ZONING COMMISSION
Notice of Public Hearing

The Planning and Zoning Commission will conduct a public hearing to consider recommending a proposed change of zoning from A-1 Agriculture to M-1A Light Industrial on the following described property:

The South 400' of the West 150' of Lot 41, The Florida Land and Colonization Company's Plat of Celery Plantation, as recorded in Plat Book 1, Page 129 of the Public Records of Seminole County, Florida, lying in Section 27-19-30.

Further described as located on the North side of SR 46, approximately two (2) miles East of Interstate 4, 400' x 150', containing 1.3 acres.

This public hearing will be held in the County Commission Chambers of the Court House, Sanford, Florida on May 12, 1971, at 7:30 P. M. or as soon thereafter as possible.
Planning and Zoning Commission
Seminole County, Florida
By: R. S. Brown, Zoning Director
Publish Apr. 27, 1971
DEO-80

SEMINOLE COUNTY PLANNING AND ZONING COMMISSION
Notice of Public Hearing

The Planning and Zoning Commission will conduct a public hearing to consider recommending a proposed change of zoning from R-1AA Residential to PUD (Planned Unit Development) on the following described property:

That part of the FE¼ of the SW¼ of Section 23, Township 21 South, Range 29 East, lying East of SR 400 (I-4) and North of Oranole Road.

Further described as approximately 11.2 acres located at the NE corner of Oranole Road and I-4, bounded on the West by I-4, on the South by Oranole Road, and East by 100 feet Florida Power R/W.

This public hearing will be held in the County Commission Chambers of the Court House, Sanford, Florida on May 12, 1971, at 7:30 P. M. or as soon thereafter as possible.
Planning and Zoning Commission
Seminole County, Florida
By: R. S. Brown,
Zoning Director
Publish Apr. 27, 1971
DEO-77

IN THE CIRCUIT COURT OF SEMINOLE COUNTY, FLORIDA
CIVIL ACTION NO. 71-23
JANE H. JONES, Plaintiff,
vs.
DONALD E. JONES, Defendant.
DIVORCE
NOTICE OF ACTION
TO: DONALD E. JONES
1717 Letitia Avenue
Baltimore, Maryland

YOU ARE HEREBY NOTIFIED that an action for divorce and other relief has been filed against you and you are required to serve a copy of your written defense, if any, to it on COLLIS H. WHITE, Attorney for Plaintiff, whose address is 805 Citizens National Bank Building, Orlando, Florida 32801, and file the original with the Clerk of the above-styled Court, on or before May 12th, 1971; otherwise, a judgment may be entered against you for the relief demanded in the Complaint or Petition.

WITNESS my hand and the seal of said Court on April 8th, 1971.
(SEAL)
Arthur H. Beckwith, Jr., As Clerk of said Court
By: Martha T. Vihlen Deputy Clerk
COLLIS H. WHITE
Attorney for Plaintiff
805 Citizens National Bank Bldg.
Orlando, Florida 32801
Publish Apr. 13, 20, 27 & May 4, 1971

IN THE CIRCUIT COURT, 18TH JUDICIAL CIRCUIT, IN AND FOR SEMINOLE COUNTY, FLORIDA.
CIVIL ACTION NO. 71-336
BEN E. BUTLER, and NANCY D. BUTLER, his wife, Plaintiffs,
vs.
LEO A. GIROUARD and ROSE ANNE GIROUARD, his wife, Defendants.
NOTICE OF FORECLOSURE SALE

NOTICE IS HEREBY GIVEN pursuant to a Final Judgment of Foreclosure dated April 23, 1971, and entered in Civil Action No. 71-336 of the Circuit Court of the Eighteenth Judicial Circuit, in and for Seminole County, Florida, wherein BEN E. BUTLER and NANCY D. BUTLER, his wife, are the Plaintiffs and LEO A. GIROUARD and ROSE ANNE GIROUARD, his wife, are the Defendants, I will sell to the highest and best bidder for cash at the Front Door of the Seminole County Courthouse in the City of Sanford, County of Seminole, State of Florida, at 11:00 a. m. on the 11th day of May, A. D. 1971, the following described property as set forth in said Final Judgment, to-wit:

Lot 1 and West 40 feet of Lot 2, Block 2 less South 7 feet of said lots, BEL AIR SUBDIVISION, according to Plat Book 3, Page 75, of the Public Records of Seminole County, Florida.

DATED this the 23rd day of April, A. D., 1971.
(SEAL)
Arthur H. Beckwith, Jr., Clerk of the Circuit Court
By: Maxine Brown, D. C.
Cleveland, Mize and Berry
Attorneys for Plaintiff
Post Office Drawer Z
Sanford, Florida 32771
Publish Apr. 27, 1971
DEO-83

Announcing

THE "YOU NAME IT"

HOMEOWNERSHIP PLAN

The "you name it" home loan can be FHA-VA or Conventional. Regardless of which plan you choose, we have professional home loan specialists on staff to help you make the right decisions now so that your home will fill your future needs, too.

If you're building or buying, a "you name it" home loan is YOUR home loan - designed especially to fill all your needs.

Some call it... "Beautiful" ... "Convenient" ... "Tailor-Made" ... "Personalized"
We prefer to let YOU NAME IT!

FHA-VA-CONVENTIONAL (YOU NAME IT)

SAVINGS PLAN

1. 5% Per Annum Daily Interest Passbook Account.
- Daily interest from "date of deposit to date of withdrawal."
- Interest compounded daily and paid to date of closing.

2. 5¼% Per Annum 90 Day Notice Passbook Account.
- $500 minimum to open—$100 minimum deposits thereafter.
- May be withdrawn at regular interest period or within ten days thereafter if funds have been on deposit a minimum of 90 days.

3. 5¾% Per Annum Savings Certificate.
- $10,000 minimum to open—$1,000 multiple deposits thereafter.
- 1 year term only.
- Interest may be paid by check, compounded quarterly, or deposited in 5% Daily Interest Passbook Account.
- Accounts $5,000 or more qualify for monthly check upon request

4. 6% Per Annum Savings Certificate.
- $15,000 minimum to open—$1,000 multiple deposits thereafter.
- 2 year term only.
- Interest may be paid by check, compounded quarterly, or deposited in a 5% Daily Interest Passbook Account.
- $5,000 or more qualify for a monthly check upon request.

HELP DEVELOP CENTRAL FLORIDA

This is a campaign to get people like yourself to save at savings and loan associations. The reason is simple. They are the ones who put at least 80% of their deposits in residential mortgages ... more than all other financial institutions combined!

Join Operation Self-Support! Put your money where it can do you the most good. Save at your savings and loan association. Another good reason: You'll earn more interest than at other types of financial institutions.

first federal savings & loan association of seminole county

MAIN OFFICE: 312 W. FIRST ST., SANFORD, FLA.
BRANCH OFFICE: OVIEDO SHOPPING CENTER, OVIEDO, FLA.

The Sanford Herald

Wednesday, April 28, 1971 — Sanford, Florida 32771
63rd Year, No. 172 Price 10 Cents

Near Walt Disney World

Marine Exhibit Eyed

ORLANDO (Spl.) — Sea World, Inc., and Florida Gas Company today jointly announced the intention of Sea World to build a new marine attraction in Florida near Orlando.

Sea World, Inc., a San Diego headquartered outdoor recreation and marine animal show park company, has signed an option to purchase 125 acres, part of a 4500-acre tract owned by Florida Land Company, a subsidiary of Florida Gas. The site is five miles southwest of Orlando near Interstate 4 close to Walt Disney World.

The 4500-acre tract is scheduled for development by Florida Land as a planned community named Orangewood.

Sea World officials said a final decision to build a Sea World Park will come after investigation has determined that the land currently being considered is totally suitable for such development.

They said their continuing appraisal of the property would revolve about interest in access, zoning and the availability of adequate utilities and other services.

Sea World, San Diego, located on 80 acres in that city's Mission Bay recreation complex, is a $12 million park with eight major shows and 25 exhibits.

Auto-Train Opens Operations In Fall

JACKSONVILLE (AP) — An experimental auto-train project between Washington, D.C., and Sanford, Fla., will begin operations some time this fall.

Eugene K. Garfield, president of Auto-Train Corporation, made the announcement after the Interstate Commerce Commission approved a financing plan for the private company.

A family headed for Florida can park its car on a special railroad car any afternoon at Alexandria, Va., just outside Washington, and ride in a domed slumber coach.

The next morning they arrive in Sanford with their own car and can drive around Florida wherever and whenever they wish.

When ready to return, they can make the Sanford to Alexandria trip on the auto-train again.

Garfield said the cost to the family for one way will be under $200. He regards this as competitive in price with highway travel with increased safety, speed and comfort.

The approved financing plan calls for offering 500,000 shares of common stock to the public. Another 719,4444 shares have been issued privately. The company also may issue $2 million in promissory notes.

THESE 'KIDS' ARE THINKING ABOUT THE ZOO.

Is it the Beginning or the End of the Sanford Zoo? Thursday night's meeting at the Sanford Civic Center at 8 p.m. will do much in determining its fate. The public is invited to attend with the purpose of starting an all-county Zoological Society ... for the restoration and preservation of a zoo to be located in Seminole County.
(Ann Sieczkowski Photo)

Senator Supports Cripple

WASHINGTON (UPI) — U.S. Sen. Lawton Chiles (D-Fla.) telephoned Florida American Legion headquarters in Orlando on behalf of Scott Trees, a 16-year-old Fort Lauderdale youth.

The boy was nominated by Legion Post 180 in Fort Lauderdale for Boys State, a week-long exercise in model government, but turned down by the state director of the legion-sponsored event because of a physical handicap. The Plantation High student was born without fingers or toes but is active in athletics.

A Chiles aide said the senator was told by Legion officials that "the feeling is the boy can't handle the physical demands of the meeting." Boys State is held in June at Florida State University in Tallahassee.

Chiles asked that Scott be given "every opportunity to prove his capabilities" when the state board of directors reviews the case.

"We're going to watch and see if they are going to be able to resolve this but the senator plans no further intervention," the aide said. "We hope that the boy will be able to participate but we're not going to force the issue."

Five New Principals Named

School Board Tuesday night approved nominations from Supt. John Angel and named five new principals to county schools including the placing of black men to head three county elementary facilities.

Names to Goldsboro Elementary, replacing retiring H. L. Refoe Jr., was Charles Roberts, now serving as principal at Hopper Elementary School.

Roberts was replaced at Hopper by Adam Haynes, who was transferred from a teaching position at Goldsboro to the new position.

Leroy Hampton, a Lakeview Middle School black teacher, was named new Midway Elementary principal, replacing

(Continued on Page 2A, Col. 1)

Around the Clock

By JOHN A. SPOLSKI

Hey! Don't forget to turn that clock ahead.

(What the heck . . . we reminded 'em all last week and they didn't pay too much attention . . . so, let's see what happens now, eh?)

• • •

Always had this fixation that "angels" had to be women . . . don't ask me why, just an. Getting ready to express this next thought jolted me that this man . . . he's actually an angel of mercy.

If I had to have a heart operation, I know my nerves would be a frazzle. And you'd be that way, too, I'll betcha.

Well, we have a local gentleman . . . Lt. Cmdr. John Perkins (Ret.) who did have a heart operation on April 6 at St. Luke's Hospital in Texas . . . and now he comforts those who are scheduled for a similar operation by telling of his experiences.

Perkins will be 54 in August . . . had a heart valve replacement operation . . . and to my way of thinking, "is an angel of mercy". . . By his concern for those others.

• • •

FROM THE MAILBAG: About Jeno's speech — "We sure need a lot of people to do more talking like that. He said just about the same thing at the local chamber membership dinner last fall, and we all agreed heartily with him at that time."

Still about Faulucci's talk which we featured in an earlier Clock Column: "If he feels so very definitely about the remedy for his country's swing toward a paternalistic and socialistic type of government, then why in hell was he so hot for Hubert Humphrey, who admittedly is committed to all the programs which Jeno so deplores?"

First of all, he reads this column . . . so, I'm quite certain that he'll reply . . . AND SECONDLY, SIGN HIS NAME, which you "overlooked!"

• • •

If you're a betting man . . . put a nickel or two down on a very . . . V-E-R-Y prominent Sanford Attorney being appointed as Assistant State Attorney.

Just no way in predicting what might happen after that . . . but I do know, he'd make one terrific prosecutor. Sorta compare him in my mind, to Orange County's Bob Eagan . . . one of the best in the business.

• • •

Wait'll tomorrow when you see some of the Letters to the Editor we've already received on the word "Mother" . . . in relations to a local business. (You'll pardon me if I continue to chuckle, won't you? And the businessmen . . . cause he just couldn't buy that kind of publicity at any price! And here, he's getting it for free!)

Headlines *Inside THE HERALD*

MIAMI — Masses of dead fish choke shrinking canals in the drought-stricken Everglades where muck fires range over thousands of acres of dust-dry grasslands routing wildlife and endangering natural shelters. (Page 8B)

WASHINGTON — The Justice Department, in a move that may spark a political storm, is probing possible income tax violations in the handling of campaign funds by close associates of Alabama Gov. George C. Wallace. (Page 1B)

SAIGON, Indochina — The enemy eases its rocket and mortar attacks in Vietnam but launches new assaults along Cambodia's highway to the sea. (Page 1B)

Seminole County School Board approves advertising for Lyman baseball and football field fences. (Page 2B)

Complete rundown on the probable field for Saturday's 97th running of the Kentucky Derby. (Page 4B)

WEATHER — Yesterday's high 87 low 70. Partly cloudy today and Thursday. Afternoon highs in the upper 80s. Low tonight 70 to 75.

Area deaths	2A	Horoscope	8A
Bridge	8A	Hospital notes	3A
Calendar	5B	Pass It On	5B
Classified ads	5B-7B	Public notices	4B
Comics	8A-9A	Society	5A-7A
Dr. Crane	8A	Sports	2B-4B
Dear Abby	8A	TV	9A
Editorial comment	4A	Vegetable market	5B
Entertainment	9A		

FBI Investigates Schools Here; Report 'No Problems'

By BILL SCOTT

The Federal Bureau of Investigation (FBI) has been ordered by the U.S. Justice Department to investigate the Seminole County school system after receiving complaints that five black coaches at Crooms High School were removed.

This was disclosed by John Angel, county school superintendent, to The Herald today.

Responding to questions involving the retirement of black principals at Midway and Goldsboro Elementary School, both located in predominantly black neighborhoods, Angel acknowledged that FBI agents were ordered to investigate after Jerris Leonard, U.S. Justice Department compliance officer in school desegregation cases, received a complaint.

The superintendent stated he had attempted to obtain the names of the accusers from Leonard but the official refused to identify them. "The FBI told me they wanted to talk with some of our people but told me later they didn't see a problem," the superintendent said.

The complaint dealt with the allegations that five Crooms High School were removed.

YOU'RE READING THIS... 1ST IN THE HERALD

Angel said Crooms, a former black high school in a black area, was desegregated into an all-ninth grade school this year with a majority white student enrollment.

Because of the desegregation guidelines as laid out by the federal court in its integration decisions which placed Seminole County under a court order, Crooms faculty and student body had to be desegregated along with other county schools to give a ratio of white-to-black faculty and students.

To keep in accord with the ratio, it was required that the former all black coaching staff at the school also be desegregated and this necessitated the shifting of coaches from Crooms into other positions, since "we could not remove coaches under schools where there was no ratio problems just to allow some one to continue coaching," Angel added. Consequently, some of these coaches were placed in other positions, such as Richard Evans, who is now High School coaches were removed and placed in lower positions.

Angel said Crooms, a former black high school in a black area, was desegregated into an all-ninth grade school this year with a majority white student enrollment.

Because of the desegregation guidelines as laid out by the federal court in its integration decisions which placed Seminole County under a court order, Crooms faculty and student body had to be desegregated along with other county schools to give a ratio of white-to-black faculty and students.

To keep in accord with the ratio, it was required that the former all black coaching staff at the school also be desegregated and this necessitated the shifting of coaches from Crooms into other positions, since "we could not remove coaches under schools where there was no ratio problems just to allow some one to continue coaching," Angel added. Consequently, some of these coaches were placed in other positions, such as Richard Evans, who is now the Crooms assistant principal, the superintendent said.

A reply to Leonard has been drafted by Angel and will be mailed. The compliance officer has asked the school system what will be done next year with the former coaches. Angel said today, "If positions come open in September and if they want to take the jobs, they may go."

The superintendent added some of the five were actually teachers instructing five classes per day and doing part-time coaching in return for a coaching supplement of money.

"The community racial problems and their solutions cannot be solved by the school system alone; it requires cooperation of homes, churches and other governmental agencies," he concluded.

Utilities Tax Raises Hassle

Altamonte Has 'Tiger By Tail'

By MARION BETHEA

ALTAMONTE SPRINGS — It would appear that Mayor Lawrence Swofford and City Council have a "tiger by the tail" with regard to the proposed utility tax ordinance. This was particularly in evidence at yesterday's meeting of City Council when area residents appeared en masse in hopes of speaking against the ordinance.

Proposal is for a straight eight per cent upon all utilities, and residents believe this is excessive especially for those with fixed incomes.

The second reading of the utility tax ordinance was listed on yesterday's agenda as well as the citizens' requests to be heard on the matter . . . that of Clarence Thornley and Mrs. Bernice O'Hearn. Further, when The Sanford Herald called the City Hall on Monday for an advance agenda, the secretary reported the ordinance reading as being listed on the agenda.

However, at the beginning of the meeting when Mrs. O'Hearn queried about the matter, Swofford said that it would not be considered due to the fact that council had not yet adopted a resolution setting weekly meetings, so that technically yesterday's meeting was construed as a "special meeting." Swofford said that the city charter set forth that ordinances must be read at two regular meetings, not less than one week apart. He said it would be held on May 4 "as originally scheduled."

A petition bearing the signature of 917 persons was then presented to Swofford. The petition states that "we request a 30-day delay in the second and final reading of the utility tax rate, and request that the city furnish at an open meeting on May 4 sufficient statistical information to demonstrate to residents of Altamonte the increased revenues anticipated to be obtained, the proposed usage of such increased revenues ;mention has been made of earmarking the funds for a new City Hall) and the percentage of increase in utilities taxes which will be imposed upon the average citizen."

Mrs. O'Hearn told Swofford that she had made a formal request in writing to be placed on the agenda relative to the ordinance and had received a letter (hand delivered by municipal police) at 12:35 p.m. yesterday notifying her that "the discussion of the utility ordinance will not be on the agenda for today, it will be scheduled for May 4 as originally planned."

The letter was dated April 27 and was over the signature of Swofford.

Mrs. O'Hearn went on to say that area newspapers carried the story that the matter would be on the agenda, and Swofford replied that an attempt was made to notify the press

(Continued on Page 2A, Col. 1)

CLEAN-UP FIX-UP PAINT-UP NOW!
With These Paint Specials
The Easy Paint from Colony
SatinTone LATEX MASONRY PAINT
SatinTone Latex Masonry Paint Reg. $7 Gal. $5.95 gal.
SatinTone Latex Wall Paint Reg. $8.15 Gal. $6.95 gal.
9" Paint Roller Set 99¢
BANKAMERICARD MASTER CHARGE
GREGORY LUMBER Telephone 322-0500
520 S. Maple Ave. Sanford, Florida