"Where Everybody Rides!" "Where Everybody Rides!" "Where Everybody Rides!" "Where Everybody Rides!"

BOB DANCE IMPORTS
4113 North Hwy 17-92
In LAKE MARY
(321) 206-1792

GRAND OPENING BOB DANCE IMPORTS

NEW LOCATION! 1/2 MILE SOUTH OF LAKE MARY BLVD.

MAKE THE SMART MOVE — SUBARU — ISUZU Go farther.

NEW '04 SUZUKI FORENZA S

#937499

A/C, P/Windows, P/Locks, P/Mirrors, CD/Cassette

NO MONEY DOWN! $139 ††/Mo YOU OWN IT!

BUY FOR ONLY $8,900 †

Includes $1,500 Consumer Rebate, $500 Owner Loyalty & $500 Active Military

NEW '04 SUZUKI VITARA

#000000

A/C, P/Windows, P/Locks, P/Mirrors, Cruise, CD

NO MONEY DOWN! $189 ††/Mo YOU OWN IT!

BUY FOR ONLY $11,900 †

Includes $2,000 Consumer Rebate, $500 Owner Loyalty & $500 Active Military

NEW '04 SUZUKI XL-7

#101287

V-6, A/C, CD, Tilt, P/Windows, P/Locks, Keyless Entry, Loaded

NO MONEY DOWN! $219 ††/Mo YOU OWN IT!

BUY FOR ONLY $14,800 †

Includes $2,000 Consumer Rebate, $500 Owner Loyalty & $500 Active Military

NEW '04 SUBARU FORESTER

#748120

A/C, P/W, P/L, ABS, Loaded!

NO MONEY DOWN! $289 ††/Mo YOU OWN IT!

BUY FOR ONLY $18,900

Includes $400 Recent College Grad

NEW '04 ISUZU ASCENDER

SPEND EVEN LESS, GO EVEN FARTHER

#1003495

275 HP, A/C, Auto, P/W, P/L, Dual Climate Control, CD, Tilt, Cruise, Loaded

NO MONEY DOWN! $349 ††/Mo YOU OWN IT!

BUY FOR ONLY $21,900

Includes $3,500 Consumer Rebate, $750 Active Military and $500 Owner Loyalty

NEW '04 ISUZU RODEO V6

SPEND EVEN LESS, GO EVEN FARTHER

#307968

Auto, A/C, AM/FM CD, P/W, P/L, Loaded!

NO MONEY DOWN! $209 ††/Mo YOU OWN IT!

BUY FOR ONLY $13,900

Includes $3,000 Consumer Rebate, $750 Active Military and $500 Owner Loyalty Rebate

NEW '04 ELANTRA

HYUNDAI

10 Year 100,000 Mile Powertrain Protection
5 Year 60,000 Mile Bumper-to-Bumper Coverage
5 Year Unlimited Miles 24-hr Roadside Assistance

BUY FOR ONLY $9,700

Includes $2,000 Consumer Rebate and $400 Recent College Grad

NO MONEY DOWN! $149 ††/Mo YOU OWN IT!

#744135

Auto, A/C, P/W, P/L, AM/FM Cassette, Tilt, Keyless Remote

NEW '04 SONATA

HYUNDAI

10 Year 100,000 Mile Powertrain Protection
5 Year 60,000 Mile Bumper-to-Bumper Coverage
5 Year Unlimited Miles 24-hr Roadside Assistance

BUY FOR ONLY $11,900

Includes $2,000 Consumer Rebate and $400 Recent College Grad

NO MONEY DOWN! $199 ††/Mo YOU OWN IT!

#833639

Auto, A/C, P/W, P/L, AM/FM CD, Cruise

NEW '04 SANTA FE

HYUNDAI

10 Year 100,000 Mile Powertrain Protection
5 Year 60,000 Mile Bumper-to-Bumper Coverage
5 Year Unlimited Miles 24-hr Roadside Assistance

BUY FOR ONLY $14,900

Includes $1,500 Consumer Rebate and $400 Recent College Grad

NO MONEY DOWN! $219 ††/Mo YOU OWN IT!



#718629

A/C, Roof Rack, AM/FM CD, P/W, P/L

BOB DANCE HYUNDAI

2 GREAT LOCATIONS!

3575 North Hwy. 17-92
In LONGWOOD
(407) 322-1792

4110 West Colonial Dr.
In ORLANDO
(407) 578-5337

NEW '04 RAM 1500

ZERO PLUS

#198609

A/C, AM/FM CD, Chrome Wheels, Sliding Rear Window, Loaded!

BUY FOR ONLY $12,900 Includes $3,500 Consumer Rebate

NO MONEY DOWN! $199 ††/Mo YOU OWN IT!

NEW '04 DURANGO ST

ZERO PLUS

#139601

Auto, A/C, P/W, P/L, Keyless Entry, CD, Loaded!

BUY FOR ONLY $19,900 Includes $2,500 Consumer Rebate, $500 Conquest Rebate

NO MONEY DOWN! $299 ††/Mo YOU OWN IT!

3775 North Highway 17-92
1 Mile South of Lake Mary Blvd.
In LONGWOOD
(407) 292-0000

BOB DANCE DODGE

NEW '04 GRAND CHEROKEE

ZERO PLUS

#255072

Auto, A/C, P/W, P/L, AM/FM CD, Loaded!

BUY FOR ONLY $18,900

NO MONEY DOWN! $299 ††/Mo YOU OWN IT!

NEW '04 PT CRUISER

ZERO PLUS

#232029

A/C, AM/FM, Cassette & More!

BUY FOR ONLY $10,900 Includes $4,000 Consumer Rebate

NO MONEY DOWN! $179 ††/Mo YOU OWN IT!

4110 West Colonial Dr.
3 Miles West of I-4
In ORLANDO
(407) 578-5337

BOB DANCE JEEP/CHRYSLER

BOB DANCE PAYS FOR YOUR GAS FOR A YEAR!†

All offers plus tax & tag. Sale offers cannot be used in combination. Photos for illustration purposes only. Vehicles subject to prior sale due to early publishing deadlines. ††72 months @4.15% APR with approved credit. 760 Beacon Score required. †Not in combination with advertised prices. Based on EPA annual estimates.

BOB DANCE

"Where Everybody Rides!"

Shop www.bobdance.com

THE SANFORD HERALD

Vol. 112 No. 73

Copyright © 2004 The Sanford Herald

Sanford, Florida

50¢

www.sanfordnewspaper.com

WEEKEND

MAY 2, 2004



Baseball on collision course

The district baseball tournaments begin on Monday and several county teams could meet before the finals.

See Sports, Page 11A

Winn-Dixie announces 156 store closings

With a decrease in profits from last year, Jacksonville-based grocery chain Winn-Dixie announced Friday it would be closing 156 stores in the Southeast and Midwest.

Winn-Dixie will operate a streamlined core of 922 stores in Florida, Alabama, Louisiana, Georgia, and certain North Carolina, South Carolina, Mississippi and Tennessee areas. The plan includes pulling out of the state of Kentucky and closing other unprofitable stores in the southeast, but the company did not indicate if any stores in the Orlando area would be closed.

Among stores that will be exited in the Midwest are Bowling Green, Ky.; Cincinnati and Evansville, Ind.; Greenville-New Bern, N.C.; Lexington, Ky.; Louisville, Ky.; Memphis, Tenn.; Myrtle Beach, S.C.; Nashville, Tenn.; Norfolk-Portsmouth-Newport, Va., Paducah, Ky., Richmond-Petersburg, Va., Roanoke-Lynchburg, Va., Tri Cities Tennessee Valley, Tenn., and Wilmington, N.C.

"We have made meaningful progress with our strategic initiatives, most notably the completion of our comprehensive review of Winn-Dixie's markets to identify which are core and non-core to the company," said Frank Lazaran, president and CEO of Winn-Dixie, in a press release. "We are making and implementing the tough decisions we believe are necessary to streamline the Company and return it to consistent profitability."

Winn-Dixie anticipates that about 10 percent of its workforce, or bout 10,000 positions, will be affected by the plan within the next 12 months.

"This was difficult decision, but it is a necessary part of our strategic plan to restore Winn-Dixie to consistent profitability," Lazaran said. "We will make every effort to ensure and fair and smooth transition for affected associates."

Seminole Smile

Marion Anderson — Administration Assistant at McKee Construction Co.

State passes FCAT costs on to school district

By Steve Paradis
Herald Correspondent

SANFORD — The Florida Department of Education caused some scrambling at Seminole County Public Schools when material showing third-grade FCAT results did not include hard copies for students' permanent files.

The state neglected to send the usual two paper copies, one for the student's family and the other which the district is required to place in the student's cumulative file, said Ron Pinnell, executive director of secondary education in Seminole County. His office oversees testing in the county's public schools.

The state expects school districts across Florida to pick up expenses for producing the second hard copy, Pinnell told the Seminole County School Board meeting April 27. In addition, the CD containing FCAT scores for the permanent files had mistakes.

The situation prompted Pinnell to tell the school board that he questioned the state's ability to provide accurate data in a timely manner.

"There were typos on the first page," Pinnell said Thursday. He added that the test results sent home to families of third-graders earlier in the week did not contain errors.

He estimated the cost of printing the second copy for all grade levels at $2,500 to $2,700. when asked if the Florida education department could reimburse the school district, Pinnell said the state had not done so in the past. The state has passed costs to the school districts before, he said.

"Let's just say it's a variation on a theme," he said. Although he couldn't remember specific instances, Pinnell recalled school board member Larry Furlong wanting the state to reimburse such expenses. He added that the

See FCAT, Page 10A

INSIDE

School Board OKs elementary rezoning.

Page 10A

Sanford welcomes the 'Rats'

COLLEGIATE SUMMER LEAGUE TAPS SANFORD FOR INAUGURAL SEASON BY INTRODUCING THE RIVER RATS

Herald photo by Tommy Vincent

Terry Lombardo, wife of new summer collegiate league Commissioner Sal Lombardo, and Sara Whiting, league marketing director, unveil the logo for the Sanford River Rats team.

By Christopher Patton
Managing Editor

SANFORD — Mayor Brady Lessard says he's joining the "Rat Pack."

Not the Hollywood has-beens of Sammy Davis Jr. and Frank Sinatra, but the fan base for Sanford's newest baseball team, the River Rats.

Organizers unveiled Thursday the first squad of the four-team Florida Collegiate Summer League. In its inaugural season, each team — Sanford River Rats, Daytona Beach Barracudas, Winter Park Diamond Dawgs and Orlando Shockers — will play a 30-game schedule starting June 7 with an All-Star game at Sanford Memorial Stadium July 4.

The maximum number of games played per team each week is five. Three-game sets are scheduled for each weekend with games on Friday and Saturday at 7 p.m. and Sunday at 1 p.m., and then possibly

See River Rats, Page 10A

New team to pinch hit at RiverWalk opening

By Christopher Patton
Managing Editor

SANFORD — The Sanford RiverWalk won't be the only new addition celebrating its introduction to the community next weekend at the grand opening ceremony, as the Florida Collegiate Summer League will also be featured.

Countdown to Sanford RiverWalk Celebration — 6 days

"We thought there wasn't a better way to introduce them not just to Sanford, but other people from the Central Florida area that will be attending," said Lisa Jones, city of Sanford recreation department manager.

With a variety activities planned for the Saturday, May 8, opening festivities, players from the four-team league will take to Fort Mellon Park. Coaches Seminole Community College assistant coach Ricky Plante from the Sanford River Rats, Rollins College assistant coach

See RiverWalk, Page 10A

Herald photo by Tommy Vincent

League official Sara Whiting presents Sanford Mayor Brady Lessard with the first River Rats T-shirt.

Sink hole closes I-4 ramp on C.R. 46A

By Nick Pfeifauf
Staff Writer

Shortly after 10:30 Thursday evening, a slight depression was noted on the Interstate 4 off-ramp, eastbound, at County Road 46A (West 25th Street).

By Friday morning, the depression, according to Department of Transportation spokesman Steve Homan, was eight to 10 inches deep, and about 50 feet wide.

"It's closed all three lanes in that area," Homan said.

He described the area as, "If you're coming from Orlando toward Daytona Beach, and got off on the ramp to County Road 46A, to head east toward Sanford, that's the place, about 300 yards into the ramp. We have closed it entirely."

Officials dealing with sink holes arrived at the scene early Friday morning, and were to make what Homan called "grounding" in the area, to

See Hole, Page 3A

County faces $2.6 million in cost shifts

By Christopher Patton
Managing Editor

SANFORD — "It's an interesting time in Tallahassee right now," said Deputy County Manager Sally Sherman Tuesday during a regular edition of a legislative update to the Seminole County Board of Commissioners.

Commissioner Randy Morris may have better characterized the situation as a "train coming down the tracks." For the fifth year in a row, counties are facing the possibility of reduced revenues as state lawmakers consider another round of cost shifts and unfunded mandates as they wrapped up their legislative session last week.

Since 1999, the Florida Association of Counties estimates Seminole County has lost nearly $4.5 million as a direct result of impacts imposed by the state legislature. The lion's share of the reductions came in 1999 and 2000 when county revenue sharing was pared down for a total of $3.4 million. This year, however, may leave the biggest annual dent in the county's budget as County Manager Kevin Grace informed commissioners he foresees a total hit of $2.6 million.

"Every year we have $7 million less than we had in 1999," said Steven Lee, deputy county

See Mandate, Page 3A

Developer says time is right for shopping center

Herald photo by Tommy Vincent

Among the dignitaries breaking ground for the MarketPlace shopping center were (left to right) sellers Linda Sargent, Clara Ball, Jeff Sargent, partner of the development company North American Properties Stephen Lam and Sanford Vice Mayor Velma Williams.

By Dan Ping
Editor

SANFORD — One of the nation's largest retailers has put the bull's eye on Sanford for its latest expansion in Central Florida.

Target, the Minnesota-based department store, will open a SuperTarget Store off Rinehart Road in Sanford by March 2005.

The formal announcement was made Wednesday by the developer of the project, North American Properties, in a ground-breaking ceremony on the site of the 500,000-square-foot shopping center to be called MarketPlace at Seminole Towne Center.

In addition to the SuperTarget, other tenants committed to the center include Circuit City, Linens & Things, Cost Plus World Market, Marshalls, PETCO and Dress Barn. The development will also include six outparcels and 60,000 square feet of small shop space.

"The time is right for a new, significant retail center in Sanford," said Jeff Pape, vice president of development for North American Properties. "Infrastructure improvements along with a surge in the region's population growth make this location prime for our MarketPlace brand of shopping centers.

"Although Seminole Town Center Mall has been a center of commerce for the past 10 years, the recent opening of the Central Florida GreeneWay extension has redefined the retail node's accessibility by creating a new front-door entrance," Pape added.

The opening of the

See Grocery, Page 3A

REALTY EXECUTIVES Orlando

Names You Know & Trust

www.RealtyExecutivesOrlando.com

(407) 862-9700

Brokers Title

Homes For Rent — Management — www.sanpm.com — Sanford Property Management

HOME MORTGAGE

SEMINOLE SUMMARY

A GLANCE AROUND OUR COUNTY

Nice name: Not sure about ya'll, but Thursday's announcement that Sanford had landed its own baseball team brought mixed emotions. The city has a long and storied baseball history, and I'm excited about attracting a team in the new **Florida Collegiate Summer League**. It's also exciting that Sanford will play such a prominent role in the league, hosting both the All-Star game and the playoffs. But the new nickname — **River Rats** — has me less than thrilled.

The city of Sanford has adopted a new slogan (**"Sanford is booming!"**). The **RiverWalk** is the talk of the region. Sanford is slowly but surely changing its image. So why the Sam Hill is our hometown team named the Rats? Yeah, I know, the official nickname is the River Rats, but you and I know that the "River" of River Rats will be dropped like a bad habit. Just ask fans who cheer for the **Bucs, Jags, Fins, 'Noles, Canes** or **D-Rays**.

Around the Clock

by **Dan Ping**

I can see the headline in the **Orlando Sentinel** sports section, "Rats trapped in losing streak," or "Sanford Rats exterminated." Sanford Mayor **Brady Lessard** is already talking about Sanford residents forming a **"Rat Pack"** to support the club. That's it, mayor, let's give the folks living in other areas of Central Florida a reason to refer to our friends and neighbors (and voters) as rodents.

So is Lessard the rat-fink behind the nickname? No, the league came up with the moniker. Pro teams are always threatening to leave a city if the community doesn't show their support by building $400 million stadiums. Let's turn the tables. We've already built the stadium (about $398 million less that the typical Major League facility). I suggest Sanford residents send a message to the Florida Collegiate Summer League: let the residents choose the name or risk alienating the very fans you expect to pay $4 a ticket to support the team. It's not much to ask.

New employees?: After two rounds of layoffs at **City Hall** during the last year, I was surprised to learn the city has added hundreds of new employees. Either that or the **city commission** secretly annexed all of **Seminole County** and the **Florida Highway Patrol** (FHP).

"Have you lost your mind?" you're asking. Yes, but that's another matter. As I searched for a parking spot at City Hall I noticed four rows of parking reserved for City Hall employees. Big signs clearly state that only employees could park in those areas and "decal required." Imagine my surprise then when I noticed that police cruisers from **Altamonte Springs, Casselberry, Longwood, Seminole County Sheriff's Office** and the FHP were parked in many of the "employee" spaces. I guess the "decal required" means your vehicle needs a police logo on the doors.

City officials said the reason they were implementing parking restrictions was the limited parking at City Hall combined with large numbers of people using services at the courthouse but parking in City Hall spaces. I'll bet a bag of doughnuts that all of those officers I saw parked weren't doing business in City Hall.

Enforce the parking restrictions evenly or drop them all together. If officers need quick access to their vehicles, then city officials should mark off spaces for police cruisers in the lot east of the courthouse.

Safety first: So these two guys from the waste disposal industry pay me a visit regarding some cracks I made in last week's column about a local garbage collector. They made me an offer I couldn't refuse. Something about swimming with the fishes and concrete shoes.

Seriously, **Joe Briarton** from **Florida Recycling Services** (FRS). He was a little concerned about the column last week. He assured me that FRS does have, and has always had, insurance. Because the company recently merged with another company, officials have been a little slow in getting the proper certificates to the city because off the consolidation process.

Briarton also assured me that safe driving is a prime concern of the company. He said FRS has implemented a points system that penalizes drivers for traffic citations, even those they obtain in their personal vehicles. That said, he acknowledge that mistakes do happen and sometimes his drivers disregard traffic regulations. When that happens, Briarton wants to know about it. If you have a complaint about FRS drivers, or any other garbage related complaint, call 407-831-1539.

Riverwalk planning

Herald photo by Tommy Vincent

At a recent planning session for Sanford's new Riverwalk celebration local Kiwanians met with Adeo Media Group representatives to finalize plans for the three-day event set for May 7,8 and 9. Shown (left to right) are Lucy Kees of the Seminole Sunrise Kiwanis Club, Walt Smith of the Sanford Kiwanis Club and Fawn Porter and Shannon Sayre of Adeo Media Group.

Police Blotter

Burglary

• Gregory Jeffrey Williams, 48, of Bradshaw Drive, Sanford, was arrested by Sanford police on April 9. Officers said he had unlawfully entered a vehicle used as a decoy to nab burglars. Police and Seminole County Sheriff's deputies apprehended him and charged him with burglary of a conveyance, possession of burglary tools with intent to use, and property damage under $200.

• Matthew Oliver, 30, of Laurel Avenue, Sanford, was arrested by Sanford police Wednesday, in a parking lot just east of the 100 block of Park Avenue. A citizen had apprehended him and held him until police arrived, when he was seen breaking into a vehicle. He was charged with burglary of a conveyance and property damage under $200.

Vehicular theft

Raymond Frank Kafka, 56, of East Fourth Street, Sanford, was arrested by Sanford police Tuesday, in response to a stolen vehicle report. The vehicle was located in a parking lot in the 2600 block of Park Drive. He was arrested on a charge of grand theft of a motor vehicle.

Assaults

• Fred Charles Johnson, 38, of Sir Lawrence Drive, was arrested by Sanford police Wednesday. Officers said he was found in the 100 block of Anthony Drive, holding a handgun, following an altercation with a female. He reportedly prevented her from calling 911 for assistance. He was arrested on charges of aggravated assault with a deadly weapon, depriving use of 911 communication, and intimidating/threatening a witness.

• Labronda Lavil Vallot, 20, of Hartwell Avenue, Sanford, and William Henry Kirby II, of Hughes Avenue, were arrested by Sanford police early Friday at Vallot's residence. She reportedly threatened Kirby with a kitchen knife during an altercation. She was charged with aggravated assault with a deadly weapon, property damage of over $200 and battery (domestic). Police said Kirby struck her with his fist. He was charged with battery (domestic).

Battery

• Carolyn Venita Crawford, 45, of Fox Quary Lane, Sanford, was arrested by Sanford police Monday at her residence where she reportedly threatened another person with a sword blade. She was charged with assault with intent to commit a felony (domestic violence).

• Bernard Eugine Wamley, 19, of Logan Heights Circle, Sanford, was arrested by Sanford police Tuesday at his residence. He reportedly had been involved in a confrontation with a man. He was charged with battery — touch or strike.

• Nanyamka Adams, 26, of Winter Springs, was arrested by Sanford police Tuesday at a residence on Stonebrook Drive, following an altercation with a female. He was charged with battery — touch or strike (domestic) and burglary with assault or battery.

Burglary

Mike Blackstock, 19, of Apopka, Paulo Renato Vasconcelos, 18, of Shell Lane, Longwood, Matt Bowling, 19, of Charing Cross, Lake Mary, Fernando Tovar, 18 of Alamosa Place, Lake Mary, were arrested by Sanford police Thursday at Westlake Apartments in Cardinal Cove, as the result of a fight. Blackstock was charged with burglary of a dwelling. Vasconcelos was charged with battery — touch or strike. Tovar was charged with battery — touch or strike and burglary of a dwelling. Bowling was charged with burglary with assault or battery.

Traffic stops

• Annette Mae Ridge, 27, of Pell Road, Osteen, was stopped by Sanford police Wednesday, at U.S. Highway 17-92 and State Road 417. She was charged with driving under the influence (DUI) of alcohol or drugs, reckless driving, and failure to drive within a single lane.

• Sylvester Brown, 44, of Bob Thomas Circle, Sanford, was stopped by Sanford police Tuesday at West Fourth Street and Persimmon Avenue. He was charged with driving while his license was suspended.

• Joaquin Hernandez-Galindo, 21, of West 25th Street, Sanford, was arrested by Sanford police Monday following a vehicular collision on Osceola Drive at Serita Drive. He was charged with operating a motor vehicle without a valid license, and attached registration license plate not assigned.

Other charges

Vance Stephen Brown, 47, listed as homeless in Sanford, was arrested by Sanford police Wednesday in the 3600 block of Orlando Drive. He was reportedly standing in the median with a sign panhandling for money. He was charged with obstruction of a public street without a permit.

Winter Springs Park Park grand opening is May 8

By Joe Hunter
Herald Intern

WINTER SPRINGS — The newest Paw Park, a park designed specifically for use by dogs, opened in Winter Springs to the public on April 17.

The three-acre park is unique because of its three-section layout. It has an area designated for dogs under 30 pounds, one for dogs over 30 pounds, and one in which special events and demonstrations will take place.

The grand opening of the park will take place on Saturday, May 8. It will feature demonstrations, rescue groups, and venders in events scheduled to take place between 10 a.m. and 4 p.m.

"We had what was called a 'soft opening'," said Winter Springs recreation and sports supervisor Chris Caldwell. "The grand opening will take place on May 8, after people have had a chance to find out about the park."

"We think it's great," said Skip Stowe, who was visiting the park with his girlfriend Charlotte Mason and her dog Carly. "We used to drive down to the park in Sanford, but this one is much closer and more convenient."

The park, which has yet to find a permanent location, is temporarily located next to Central Winds Park off State Road 434 in Winter Springs. The land will be used for the Winter Springs Paw Park for three years, and will be used as a water retention area after.

OUT & ABOUT

SAT 1

The **Ixora Garden Club of Sanford's May Day Celebration** will be held at the Sanford Civic Center. The event includes a luncheon, plant, flower and boutique sale to benefit North Seminole County beautification. Tickets are $8 per person including lunch. For tickets or more information, call 407-788-9177.

The Seminole County Sheriff's Office will hold a **Combat Auto Theft program and vehicle identification number etching and car seat education program** at the District 7 service center in the Publix Plaza, 494 S. Hunt Club Blvd. west of Altamonte Springs. The event is free and open to everyone. It will be held from 10 a.m. to 2 p.m.

There will be a **garage sale and barbecue** at Hopper Center from 10 a.m. to 4 p.m. Proceeds will benefit the PTA and SAC. The community is invited.

The Casselberry Rotary Club will sponsor a **"Take A Kid Fishin" day** for children 6 - 13. The event will be held at Secret Lake Park in Casselberry from 8 a.m. to 3 p.m. Public is invited.

The **Bach Festival Choir and Orchestra**, conducted by John V. Sinclair will present the Verdi Requiem both Saturday, May 1 at 8 p.m. and Sunday, May 2, at 3 p.m. at Rollins College, 1000 Holt Ave. in Winter Park. More than 200 performers will join to close the season. Tickets are $35 and $15.

SUN 2

The **American Legion Charity Golf Scramble-Nurses Scholarship** will be held at Mt. Plymouth Golf Course. Arrive by 7:30 a.m., sholgun start at 8 a.m. Buffet and cash prizes. $35 per person. Everyone is welcome. For more information, call 407-322-1652.

MON 3

The **2004 Torch Run for Special Olympics** will be held in Seminole County beginning at 9:30 a.m. The course begins at U.S. Highway 17-92 at the Orange County line in Fern Park, traveling north on 17-92 to the Sanford Civic Center. Torch Run T-shirts and ball caps will also be on sale with proceeds going to the Special Olympics. To participate or for more information, call Lt. Jack Cash at 407-665-6670.

The **John Howland Colony, Society of Mayflower Descendants**, will have a luncheon meeting at 11:30 a.m. at the Mayflower Retirement Community Center, 1620 Mayflower Court, Winter Park. Mayflower State Governor George Allerton will speak. Reservation deadline is 6 p.m. April 30. Cost is $14. For more information, call Sonia Richardson at 407-647-5958 or Nate Neuberger at 321-242-1139.

WED 5

Bridges Academy in Winter Springs will host two free **parent information sessions to offer facts about the McKay Scholarship**. The seminars are today, and Monday, May 17, at 6:30 p.m. The school is located at 894 Gary Hillery Drive in the Tuscawilla Country Club Community. For more information, call 407-366-1099.

The Casselberry Senior Center, 200 N. Triplet Lake Drive in Casselberry, presents the **Cinco de mayo Fiesta** at 11 a.m. Join the celebration and enjoy Mexican music and food. For more information, call 407-696- 5122.

Dan Ping
Editor and Publisher

Administration
Betty Bennett

Display Advertising
Dan Sutton
Advertising Director
Roxzie Lavender
Advertising Sales Manager
Marsha Kelly
Advertising Account Executive

Classified Advertising
Ted Walker

Legal Advertising
Patti Smith

Circulation
Wanda Kourpanidis
Cheryl Smith
Casmira Harrison
Composing and Pre-Press

Editorial
Chris Patton
Managing Editor
Doris Dietrich
Marva Hawkins
Nick Pfeifauf
Dean Smith
Tommy Vincent

Republic Newspapers, Inc.

THE SANFORD HERALD

"Serving Seminole County Since 1908"

Sunday, May 2, 2004 • Vol. 112, No. 73

Published every Wednesday and Saturday by
Republic Newspapers, Inc. • 300 N. French Ave., Sanford, FL. 32771
• Phone (407) 322-2611 • Fax (407) 323-9408

Periodical Postage Paid at Sanford, Florida and additional mailing offices.
USPS 481280
Postmaster: Send address changes to
The SANFORD HERALD
P.O. Box 1667
Sanford, FL 32772-1667

Subscription Rates
3 Months in Seminole County $11.00
6 Months in Seminole County $20.00
1 Year in Seminole County $36.00
1 Year Other Florida County $42.00
1 Year Out Of State $52.00

We welcome and encourage your letters and comments. All letters must include your name, address and phone number to be published.

Write to us:
300 N. French Avenue
Sanford, FL 32771

E-Mail us:
Editorial:
editor@seminoleherald.com
Advertising:
dsutton@seminoleherald.com
Publisher:
dping@seminoleherald.com
Production:
csmith@seminoleherald.com

Call us:
(407) 322-2611

Fax us:
(407) 323-9408

Target

Continued from Page 1A

GreeneWay and subsequent improved accessibility to Interstate 4 has driven more than one million square feet of new development to the southern end of the Rinehart Corridor.

In addition, the population within seven miles of the proposed retail center is 162,000 and expected to grow with almost 8,000 new homes on tap for the area. Furthermore, the number of metro Orlando households with annual incomes of $100,000 or more jumped 313 percent in the past decade to 69,800. One-third of those households are located near the Rinehart Corridor.

"This is one of the most exciting retail projects underway not only in Sanford, but throughout the Central Florida region," explained Mayor Brady Lessard, City of Sanford. "The developer has designed a center that's pedestrian friendly — a place for people not to just shop, but to enjoy the shopping experience."

The MarketPlace at Seminole Towne Center will be located on 62 acres at the intersection of the Central Florida GreeneWay Extension and Rinehart Road, across from Seminole Towne Center.

"North American is delivering the next wave of retail for Orlando's newest retail district," explained Pape. "The MarketPlace at Seminole Towne Center pushes the envelope by combining the best of a power center with upscale design features of a lifestyle center to create an environment that encourages shoppers to park their cars and stay awhile."

The MarketPlace at Seminole Towne Center will fuse together traditional elements of a power center with the pedestrian-centered and upscale architecture of a lifestyle center, creating a welcoming community connected with wide sidewalks and accented by lush landscaping, street lamps, music and benches. A central plaza area will unite white linen dining with village shops in a strolling atmosphere complete with a fountain and outdoor seating areas.

Site work has commenced with vertical construction expected to follow this summer. Store openings are scheduled for March 2005. The 62 acres was purchased from WPB Properties, Inc. for an undisclosed amount. Anne A. Wallace, an independent broker, represented the seller.

North American Properties has developed more than 3.6 million square feet of retail development in the Florida region. In addition to the 2.8 million square feet of retail developed by the company's Ft. Myers, Fla. office, the Atlanta office, developer of MarketPlace at Seminole Towne Center, has completed two other projects in Florida.

Established in 1954, North American Properties (www.naproperties.com) has been a leader in the commercial real estate industry for nearly half a century. Headquartered in Cincinnati, the company has developed almost 16 million square feet of retail located in 11 states. The Atlanta regional office specializes in mall-peripheral power centers, neighborhood grocery-anchored centers and mixed-use projects and has developed 5.5 million square feet of retail space since 1996.

Herald photo by Tommy Vincent

Seminole High School Principal Walt Griffin (left) and Sanford Vice Mayor Velma Williams (right) accepted a $1,000 donation from North American Properties representatives at the ground breaking ceremony for MarketPlace. Also receiving donations were Sanford Middle School and Crooms Academy of Information of Technology.

Hole

Continued from Page 1A

determine the extent of the damage. He also indicated there were cracks in the pavement in the area around the depression.

Homan said that there is a possibility it may not be a sink hole, rather some fault under the pavement, but talking with experts at the scene, he doubts it is anything but a sink hole.

"We don't know how much more this may collapse into the ground," he added, "but even after it has been contained, it is going to take quite some time to re-open the off-ramp."

However, late Friday afternoon transportation officials opened the left most lane of the ramp.

"It appears to be stable enough that we can put some traffic on one lane," Homan said. "It is a sink hole, but it seems solid enough to put traffic on the left lane."

Grouting to fill the void areas underneath the pavement were also expected to begin Friday.



Herald photo by Tommy Vincent

Mike Meadows of Geotechnical and Environmental Consultants pulls ground penetrating radar to check for disruptions in the soil underneath the I-4 ramp where a sink hole formed Thursday night.

Mandate

Continued from Page 1A

attorney. "Every year that is money we were getting from the state that we are not getting anymore."

The potential to sting the county's pocketbook the most beginning in 2004 are two statewide initiatives.

About $1 million is already as good as gone as state lawmakers race to meet the July 1 deadline to implement the voter approved referendum in 1998 that shifts all county financed justice system costs to the state. While the plan, known as Article V, will save Seminole County in some ways the overall impact will be a negative primarily because the $1.6 million in fees collected by the clerk of the courts office will no longer find there way to the county's general fund.

"There is a common misconception among some legislators that we're hoping to dispel that the county is getting a windfall by the implementation of Article V," Lee said. "We're losing more than a $1 million a year, but the legislators have in their minds that we're making money because of Article V."

The newest unfunded mandate to be proposed by the state may be irking county leaders the most. Senate Bill 2564 codifies the governor's budget proposal to have counties fund the 25 juvenile detention centers in the state for a total cost of more than $90 million.

Seminole County would be expected to foot an annual bill of about $1.6 million to fund the local juvenile facility. Miami-Dade County would have the largest impact of more than $11 million and Orange County is second with about $7 million.

Mired in controversy, the state-run facilities are not exactly something counties want to be associated with. In recent months, the detention centers have been accused of ignoring juveniles' request for medical attention and the Department of Juvenile Justice has been harshly criticized for its lax tracking of private contractors that operate many programs, according to the Florida Association of Counties.

"I think what is important to consider is the juvenile justice system is having a hard time right now," Lee said. "They've got outside contractors, which are an issue. They have had a death recently. They've had a lot of issues in the media of how they are run, and we're being asked to buy into that."

If the proposal moves forward the counties would be expected to fund the juvenile lockup facilities, but wouldn't have a say in how they are operated.

"It's one thing to dump the costs on us," Morris said, "but the idea of paying for something that is maintained by the state — and oh not very well — I think the real issue we have here is if the (state legislature) is hell bent to do this (they) better turn over the services."

County officials are paying close attention to how the final weeks of the state legislature session plays out, but Seminole County citizens may want to pay closer attention in June when county commissioners begin shaping their fiscal year budget. With more than $2 million expected to be missing from the coffers, county leaders hand may be forced to cut programs or raise property taxes.

"What we want folks to know with this potential $1.6 million impact to Seminole County is that commissioners are going to have to weigh very carefully other programs during the budget process," said Patti Michel, Seminole County director of community information. "We have concerns because we have a set number of programs that Seminole County funds and in the best interest of the citizenry here we don't want to raise taxes.

"We don't think the citizens realize it's getting harder for the county to continue operations in providing these programs and services to them without cutting somewhere or raising their taxes," she added.

According to Sherman, there is still a chance to defeat the juvenile justice center proposal as the session ended Friday. By a state constitutional amendment, all unfunded mandates need two-thirds of a vote to be enacted.

"If the members (of the house or senate) don't vote it's a win for us because it's considered a no vote," she said.

ACE® Hardware Stores
Pet Friendly Stores
"COME AND CELEBRATE MY BIRD-DAY SAVINGS!!"
"ACE" The Helpful Hardware Bird is having a 10th birthday!
CORN ON THE COB $3.97 BAG
CYPRESS MULCH $1.47 2 CU FT
WILD BIRD BELL $1.00 EA.
WILD BIRD FOOD 22 lb. (81995) $4.47 BAG
MEALTIME 44 LB. $15.97 BAG
STOP·A·Squirrel (81057) $25.00 EA.
U.S. FLAG SET 2.5X3.5 Polyester Flag with Pole (8129561) $7.88 EA.
RENTALS Carpet Steam Cleaner Rental $12.00 Per Day | Pressure Washer $39.95 Per Day
PROPANE TANKS FILLED
AmeriGas
We Can Fill Most Exchange Tanks Too.
20 Lb. Tank $9.95 Includes Tax
SATISFACTION GUARANTEED
Sunniland
RITE GREEN 16-4-8
Fast Acting Granules • Iron For Extra Greening • Contains Essential Micronutrients
$4.99 40 LB BAG
Serving All Your Hardware Needs Since 1978
CHAPIN
HOME AND GARDEN SPRAYER
For Use With Most Fertilizers, Insecticides and Herbicide Concentrates
2 Gal. Sprayer $9.97 EA.
SATISFACTION GUARANTEED
ACE LONGWOOD Hwy 434 & 427 339-4883
ACE SANFORD 207 E. 25th St. 321-0885
ACE CASSELBERRY Winter Park Dr. 339-7365
ACE FOREST CITY 1122 W. Hwy 436 862-4323
ACE OVIEDO Hwy 434 & 426 365-6634

HOME SCHOOLING?
Come see why over 1,500,000 students use...
A Beka Book
• Character-Building Textbooks
• Time-Saving Parent Materials
A Beka Academy
• Master Teachers on DVD
• Complete K–12 Programs
Vero Beach — May 12
Orlando (UCF) — May 13
Tampa (Airport) — May 18
Sarasota (Bee Ridge Road) — May 21
Orlando/Altamonte Springs — May 25
For more info: 1-800-874-3597, ext. 313 www.abeka.org/313

Order Your Tickets Now!
Sanford Airport Memorial
at
Lake Golden Park
Orlando Sanford International Airport
Great Food-Fun-Raffles!
All proceeds to benefit the Naval Air Station Sanford Memorial Park
and
As a special treat we will be providing tours of the restoration hangar and a peek at the "Lucky Star"
For additional Information & Tickets, call Patty Mahany
407-321-7013
2ND ANNUAL BBQ FUNDRAISER
SAT., MAY 8 2004 5PM-7PM $10/PERSON
NAS Sanford T-Shirts Available!

OPINION

First May holiday

May Day is widely regarded as a day off work, except in U.S.

This Saturday is May Day — May 1. It has been sort of a holiday since ancient times. Many areas held and still hold, festivals in honor of the event. I recall years ago, students at Seminole High School used to have May Day Balls at the former Mayfair Hotel ballroom in Sanford. The highlight of the event was gathering around a maypole, built in the center of the room, and students would each take a string of crepe paper streamers and dance around the pole. Other folks tell us that it was even done at a pole on the grounds of middle schools with students of that age dancing around in circles.

Nick **Pfeifauf**

Elsewhere in the world, May Day eventually became a worker's day, and is known as Labor Day in 76 countries, mostly in Europe. It's a day off work. In those nations, should May first occur on either a Saturday or Sunday, the following Monday was the day off.

Back in the 1880s, it was also considered labor day with the day off work in the U.S., but that has been superseded by the declaration of Labor Day.

Bermuda, Canada and the United States are presently the only areas where Labor Day is held in September. Contrary to what will happen overseas, banks will not be closed for the event.

In Russia, May Day has traditionally been the day for military parades, with the army and other military forces showing off all the latest mobile equipment such as tanks and wheeled artillery. With the dividing up of that country, the event is not expected to be quite as spectacular as it has been in the past.

One thing that has never obtained a spot in my memory bank is the use of the term "May Day" when a disaster is looming, such as a pilot shouting "May Day" on his radio when an aircraft is about to crash. I could never figure out why this particular term is used and no one I asked knew the reason. Don Knight (Knight's Shoe Store), an experienced pilot said it is listed in flight manuals as the "International Distress Call," but he also didn't know why these specific words are used.

While it probably has little to do with it, in 1955 and again in 1959, by Presidential Proclamation, May 1 was declared "Loyalty Day." Also by Presidential Proclamation issued each year since 1958, it has been "Law Day." This is something still being observed in the legal profession, with many legal societies holding special events to commemorate the event and call attention to the attorneys and judges in our nation. Law Day is not observed in any other nation to my recollection.

Possibly in conjunction with "Law Day," the State of Florida has declared May 1 as the start of "Law Enforcement Appreciation Month."

I have attempted to research the origin of May Day and the results have confused me more than when I started writing this. One source said it dates back to before the Christian era and was possibly introduced by the Druids. It was the celebration of spring as well as fertility rites. Christians never accepted the observance as it indicated illicit sexual activities. But it was the beginning of new crops, and people often decorated their homes with trees, considering them the symbol of life. They would rip off the branches, and when the tree was bare, they would tie ribbons on it, and children would parade around the tree stalk until it was wrapped up in the ribbons, in an attempt at helping nature remain in balance and continue growth.

Still another source said it involved election of a king and queen, who would carry trees and branches decorated with ribbons in a parade. It was also said that washing one's face in the morning dew on May Day, would beautify the skin.

Very few folks observe May Day as the beginning of a new farming season these days, and maypoles are almost non-existent. But at least now we all know something about it. I still wonder however, why aircraft going down in an emergency situation yell "May Day" over the radio.



Opinion Page Policy

Don't like our point of view? Do something about it. Write us a letter to the editor. All letters to the editor must be signed and, for verification purposes, include an address and phone number. Letters should also be limited to 500 words. Letters to the editor will be accepted by:

- **U.S. Mail** 300 N. French Ave., Sanford, FL 32771
- **E-mail** editor@seminoleherald.com
- **Fax** 323-9408

Letters to the editor and columnists who appear on the editorial page do not necessarily represent the views of *The Sanford Herald*. Letters may be edited.

Your Views

Toy objects to city's plan to appease Muslims

To the editor:

It has been reported that the town of Hamtramck, Mich., is on the verge of revising its noise ordinance laws to allow a two-minute Moslem call to worship to be broadcasted throughout the town via loudspeakers five times a day. Well, in lieu of all the horrendous things "we" have done to "them" in the past and are continuing to do even today, I say it's about time.

But, is that enough? I think not! Out of respect for our downtrodden brethren, shouldn't everyone in the town (if not the entire country) be required to drape a bath towel over their heads, face east, kneel and mumble incoherent gibberish for five minutes following the calls to prayer? To do anything less might be considered insensitive to residents of Al Qaeda training camps all around the world. God (or Allah) forbid we should do anything to upset them! They are like errant children; in need of comfort, not correction.

Oh yes, the idea of taking "under God" out of the pledge of allegiance and banning prayer to God (but not Allah) in schools is a good first step, but I say we have not gone far enough! Maybe every cross in the United States be taken down and replaced with a large, capital "R/A" to remind people they must become slaves to their own religion (if they have one), and to encourage agnostics to embrace their atheist kinsmen in a total lack of faith.

Regarding the loudspeaker program: Halleluiah! What a wonderful method of determining the genuine religion and the true God. Every religious sect must be allowed equal time. It is the American way. So there should be loudspeakers blaring Catholic blurbs, mixed with other speakers proffering every segment of the protestant faith, plus announcements from Judaism, Taoism, Hinduism, paganism, nature worshippers, etc. If an area runs out of available poles for the mounting of speakers, then police should cordon off traffic while a large, rotund statute of Buddha is pulled through the town, his message emanating from both bulbous ends, and naked hedonistic atheists race alongside shouting: "There is no God!" Now, could anyone in search of the true God (or lack thereof) fail to find Him/Her/It/None? No! The sound quality would help them identify the genuine message. Of course, our government should subsidize the Muslims' efforts, after all, they came up with the idea first, and look at how badly, how unfairly we are treating them globally and at home)

Seriously, I hope the citizens of Hamtramck will have the wisdom to replace these addle brained governmental morons with people who have enough starch in their backbones to reject this ridiculous proposal and put all who violate it in jail. (My first choice would be the naval prison in Guantanamo Bay, Cuba!) If anyone who reads this differs with my opinion, then speak. That's what America is all about!

David Toy
Casselberry

Stressed out? Find out why.

In today's world, gaining peace of mind can be difficult. But, when you read and use *Dianetics: The Modern Science of Mental Health* by L. Ron Hubbard, you've got the know-how to help get rid of stress!

This explosive bestseller deals with the stress creating problems you face every day—problems that can shorten your life!

Find out the only proven, safe, workable way to erase the causes of stress and gain confidence.

Buy, read and use *Dianetics: The Modern Science of Mental Health* by L. Ron Hubbard.

Kit Price: $49.95/ Book Price: $24.00 Hardcover

Call (813) 879-7022 to place your order.

How much does $250,000 life insurance cost? Not as much as you might think!

$250,000 Opterm 10 Year Level Term PPNT Monthly PAC:					
Age	30	40	50	60	70
Male	$11	$13	$26	$68	$198
Female	$10	$11	$22	$44	$109

Visit www.easyterm.com or call 1-800-871-7163

Billy B. Gordon LUTCF 5322 Hillcrest Road Crestview, FL 32539

COLOR ENDWALLS NOW AVAILABLE
STEELMASTER ECONOMY • QUALITY • INTEGRITY
STEEL BUILDINGS
Build It Yourself and SAVE!
Protect Your Investment
30 YEAR WARRANTY
MAINTENANCE FREE
100% USABLE SPACE
Workshops • Equipment Storage Garages • Affordable Housing Boat Storage / RV Shelters
1-800-341-7007 for FREE Brochure

Can You Afford Your Lipitor?

Guaranteed Prescription Savings When You Join... Only $7.95 a month!

- Don't split your pills or skip a dose to save money
- Save up to 40% on name-brand drugs including Lipitor, Zoloft, Celebrex and many more
- Over 22,000 participating pharmacies nationwide
- FREE trial membership available

CALL TODAY! 1-888-259-6722 FREE 30-Day Membership
www.healthdiscounts.org to find a pharmacy near you!
ACA

Years ago you were exposed to
ASBESTOS
• on a ship • in a factory • at a refinery • in a power plant • in a brake repair shop • at a construction site
Now your doctor has diagnosed you with MESOTHELIOMA
You may be entitled to substantial compensation. For 30 years representing those suffering from asbestos disease.
www.kazanlaw.com
Kazan McClain Abrams Fernandez Lyons & Farrise, a PLC
CALL Toll-free Now 1.877.995.6372 skazan@kazanlaw.com

SELF EMPLOYED?
ENDORSED HEALTH INSURANCE AT AFFORDABLE RATES!

- A company whose A.M. rating is "A-" (Excellent).*
- You cannot be singled out for a rate increase
- You cannot be singled out for cancellation
- Allows you to choose your doctors & hospitals
- Flexible programs to fit your needs & your budget
- PLUS over 100 valuable benefits through association membership

877.889.6866

DOLLAR CITY
(Where Everything's a dollar)
Now Open In Albertson's & KMart Plaza (Lake Mary Center)
WE FEATURE:
MAKEUP, HARDWARE, FOOD ITEMS, PARTY ITEMS, KITCHENWARE, CLEANING SUPPLIES, TOYS, BABY ITEMS, HAIR PRODUCTS, GREETING CARDS, PICTURE FRAMES, BALLOONS - PARTY & HOLIDAY
AND MUCH, MUCH MORE!
3657 Lake Emma Rd.
Lake Mary, FL
407-804-9433

PAYING IS EASY.
PICKING ONE OUT, NOT SO EASY.

0% APR FOR 36 MONTHS OR CASH BACK!
ZERO EXCUSES FINANCING DRIVE
They've been called a joy to operate, and right now they're equally easy to own. Choose from a full range of models from 18 to 62 hp, for a wide range of jobs from mowing to loading, hauling, snowplowing and tilling. All are super comfortable and ultra-maneuverable with exclusive features you won't find on comparably priced competitors. Now is the time to buy. Get more. Visit the specialists, your New Holland dealer.
Tresca Equipment Co.
2300 Silver Star Road
(Between John Young and NOBT)
Orlando, Florida 32804
407-291-1717 • 800-235-6481
Hours: Monday through Friday 8-5; Saturday by appointment.

There's a better way to buy insurance. You can buy your insurance from a stranger at a 1-800 NUMBER or from

RICHARD RUSSI

TONY RUSSI INSURANCE
Since 1968
2575 S. French Ave.
Sanford
(407) 322-0285

...a neighbor, someone you know, someone you can trust and respect.

Call today and talk to a real person who cares about your family's protection and security.

Auto-Owners Insurance
Life Home Car Business
The "No Problem" People

Obituaries

JOSE FERRER

Jose Ferrer, 61, of Casselberry, died Thursday, April 29, 2004.

All Faiths Alternatives and Cremation Services, Orlando, in charge of arrangements.

EURA LEE HILL

Eura Lee Hill, 87, of North Silvercluster Court, Longwood, died Monday, April 26, 2004. She was born in Jacksonville. She was a housewife.

Survivors include son, Charles Hill, Jr., of Tyler, Texas; daughter, Darlene Jackson of Jacksonville; sister, Daisy Baber of Daytona Beach; brothers, Thomas Pope of Longwood and Oscar Pope of Daytona Beach. Three grandchildren.

Golden's Funeral Home, Inc., Winter Park, in charge of arrangements.

GERALDINE 'GERRY' R. HOUGHTALING

Geraldine "Gerry" R. Houghtaling, 92, of Riverview Avenue, Sanford, died Monday, April 19, 2004, in Sanford.

Born Dec. 29, 1911, in Broadhead, N.Y., she moved to Central Florida in 1968. She was a retired care giver and a homemaker. She was a member of Sanford Church of Christ.

Survivors include daughter, Linda W. Houghtaling of Sanford; son, Grant E. Houghtaling of Sanford; stepson, Michael Mangham of Orange City.

Cremation will be done by Baldwin Fairchild. Funeral services will be held in New York.

Baldwin-Fairchild Funeral Home, Oaklawn Chapel, Sanford/Lake Mary, in charge of arrangements.

JOHN HOWELL JENKINS

John Howell Jenkins, 85, of Geneva, died Tuesday, April 27, 2004, at his residence. He was born Nov. 23, 1918, in Verbina, Ala. He was retired from the U.S. Air Force. He was a member of First Baptist Church of Geneva.

Survivors include wife, Alice E. Jenkins; daughters, Brenda Day and Sabra Bilbert; three grandchildren; one great-grandchild.

Funeral services were held April 30 at First Baptist Church of Geneva. Interment was at Geneva Cemetery.

Baldwin-Fairchild Funeral Home, Oaklawn Chapel, Sanford/Lake Mary, in charge of arrangements.

Sanford zoo begins construction of Wayne Densch Discovery Center

Seminole County's largest living classroom — the Central Florida Zoological Park — is adding a new dimension in education. The 28,000-square-foot Wayne M. Densch Discovery Center at the Zoo will include five dynamic components including the Discovery Lobby, auditorium, multi-purpose classrooms, ZooLab and an outdoor campus. This is the largest project the Zoo has undertaken since opening in 1975.

The Discovery Lobby is the gateway to educational adventures. Rotating exhibits, live animal encounters and displays of children's artwork and writings will be featured for Zoo visitors and education groups to experience. Beyond the Discovery Lobby is the auditorium that can seat 300 people for presentations and lectures and can be adapted for special events, corporate functions and after-hours activities.

Just a few feet away from the auditorium, children of all ages will discover the wonders of wildlife in two state-of-the-art multi-purpose classrooms. Within the classrooms, Zoo teachers will lead curriculum-based programs for public school classes, home school classes, Boy and Girl Scouts.

ZooLab is a zoo within a zoo. Home to the education department's 75 animal ambassadors, ZooLab will provide a unique living classroom for new curriculum-based programs targeted for fourth grade students and above. Students will participate in indoor and outdoor stations and take part in tasks and experiments with Zoo keepers. Working with microscopes, computers and animal biofacts, students will become research biologists.

A pond will serve as a magnet to attract native wildlife to visit or take up residence as part of the outdoor campus. Microscopic water studies and wildlife population observations and documentation will be part of the ZooLab curriculum. Students can dig into science at a paleontology dig site where they will uncover bones to articulate and determine information about their finds. There will also be an edible garden that students will help maintain and harvest to make tasty enrichments for the animals cared for at ZooLab.

The $4 million Wayne M. Densch Discovery Center is made possible through the generous contributions from leading organizations in the community including: Wayne M. Densch Charitable Trust, Bert W. Martin Foundation, Elizabeth Morse Genius Foundation, Seminole County School Board, Publix Super Markets Charities, Seminole County Government, Darden Restaurants Foundation, city of Sanford and Wharton-Smith, Inc.

In 1995, Central Florida Zoo officials began planning for the Wayne M. Densch Discovery Center as well as new exhibits for endangered animals to expand and redevelop the 116-acre facility. EDSA, an Orlando-based planning and landscape architectural firm, has been coordinating and developing plans with a team of professionals including Morris Architects, Sims Wilkerson Engineering, Inc., and McCollow & Associates, Inc. Main Street Design and Jim Bockstall Associates, LLC have developed graphics and wayfinding signage.

Wharton-Smith, Inc. is the construction manager for the Zoo's redevelopment. Changes to the infrastructure to prepare for the Zoo's expansion began in 2002 with the installation of a new potable water system and sewer, provided by the city of Sanford. Construction on other needs such as lighting, parking, entry roadway and retention areas began in 2003, laying the groundwork for future exhibits and amenities.

The Wayne M. Densch Discovery Center is expected to be complete by December 2004 as the Zoo prepares for a busy spring season of educational field trips. When complete, this learning center will enable the Zoo to triple the number of participants in education programs to 75,000 students annually.

Other exciting additions for visitors and for the Zoo's conservation program, now in the planning and fundraising stages, include naturalistic habitats for kangaroos, rare Sumatran tigers and endangered Orangutans. For more information on supporting the Zoo, call 407-323-4450.

SHS Class of 1934 celebrates 70th reunion

By Grace M. Stinecipher
Herald Correspondent

A real milestone was observed on the afternoon of April 17, when the Seminole High School Class of 1934 met to celebrate their 70th reunion. Not many classes are able to do this, but 11 intrepid members of the class gathered at the Colonial Room Restaurant for what they say will be their last reunion.

Serving as master of ceremonies was Claude Kelly of Jacksonville, who made several announcements and informed the group that Richard Packard and Rebecca Wilson Ponder had died during the past year. Both had attended the 2003 reunion.

Letters were read from classmates Eloise Winn Lee of Birmingham, Ala., and Mary Calhoun Duncan of Dublin, Ga., who could not attend because of illness. Greetings were also extended from Laura Mae Brown of Ballwin, Mo., who, amazingly, is still working at age 88.

Following the blessing by John Senkarik, a delicious meal was enjoyed which consisted of baked chicken, green beans, mashed potatoes, tossed salad and apple crisp.

Many memories of their school days were shared during the afternoon, along with recent events in each of their lives. Also, many pictures were taken of those attending including a group photo of all the classmates. Although many there have ailments, all enjoyed being with their lifelong friends again. It was pointed out that the only class officers remaining are Dot Courier, vice president, and Lorraine Whiting, chaplain.

Organizers of the event were Mary Nickel Simpson of Sanford, and Lorraine Yarborough Whiting of Geneva, who spent countless hours on the phone urging classmates to attend and also making arrangements.

Greeting guests was Grace Marie Stinecipher, daughter of class sponsor, Marie Stinecipher. She gave out name tags and had the guests sign in.

On display were pictures from several previous class reunions and also a 1934 Salmagundi. The latter had belonged to their sponsor, Marie Stinecipher, and contains heartfelt messages from almost every class member.

Other classmates attending were Virginia Gillon Smith of Palmetto, Alice Kaeserman Powell of Sarasota, Dorothy Marshall Courier of Oviedo, Carl Vause of Wildwood, Naomi Greer Poli of Orlando, Elmer Johnson and William Wieboldt of Sanford.

Guests were Priscilla Gray, daughter of Naomi Poli, Virginia Lambeth, friend of Virginia Smith, Von Senkarik, wife of John Senkarik, Carl and Kathy Vause Jr., son and daughter in law of Carl Vause, Lucille Fesler, widow of classmate Walter Fesler, Mary Courier Alford, daughter of Dot Courier, Ruth Wieboldt, wife of William Wieboldt, Bonnie Taylor, their daughter, and Douglas Stenstrom, SHS Class of 1938.

Other living classmates not already mentioned (from a graduating class of 90), are Dorothy Battern Gadsden of Holly Hill, Martha Bishop Ashby of DeLand, Betty Wheeless Boyd of Leesburg, Mildred Morton Coker of Lake Mary, Thelma Benson Fiering of Leawood, Kan., Sadye Garner Smith of Mt. Dora and Carl McKinney of Ocilla, Ga.

Los Angeles Times Sunday Crossword Puzzle

Edited by Rich Norris and Joyce Nichols Lewis

"THE POWERS THAT BE" By MERLE BAKER

ACROSS

1 Espoused
8 Made in sections, as a house
14 Quartet strings
20 Abundantly supplied
21 eBay transaction
22 Maintain
23 Quarterback's call
25 Jelly fruit
26 Oboe forerunner
27 Buckeyes' sch.
29 One staring
30 Barrel strip
34 Paraphernalia
40 Common sauce ingredient
42 "Elephant Boy" actor
43 They span years
44 Earlike
45 Flora
50 Pressure meas.
53 Dessert __
54 Delhi wear
55 They have bell-shaped flowers
56 Tin Man creator
57 Vainglorious
59 Numerical prefix
61 The sun personified
62 Noxious influence
64 Charm
66 Brutus' breakfast?
68 City on Lake Michigan
70 It sets the agenda
74 Goes downhill fast
76 Eastern way
77 Tools in a restaurant
78 Reach for rudely
79 E-mail outburst
82 The UN's __ Annan
84 Brat attachment?
88 Brat, e.g.
89 Rural skyline features
91 Rough waters
93 "Uh-uh"
94 Sukiyaki sauce
95 Stock
98 Met, for one
99 Italian wine region
100 Foot in a line
101 Suppresses
103 Tuner control
110 Worker, briefly
111 Rubik of cube fame
112 Stew morsel
113 States' stats
115 Ben Kingsley role
117 Trade
126 Northeast coastal national park
127 End in grand style
128 Inca conqueror
129 Diminish
130 Bond
131 Intercodes

DOWN

1 Ernst contemporary
2 N.J. neighbor
3 __-Locka, Florida
4 Use
5 China grouping
6 Inscribe
7 Coup __
8 TV spot
9 Cartoon chihuahua
10 Psychic's claim
11 Air-safety agcy.
12 Unser and others
13 Get drunk
14 Buckaroo
15 Pocatello sch.
16 Wickerwork twigs
17 Actress Lotte
18 Took an indirect route
19 Cordwood measure
24 __ Jima
28 Drops
30 Jazz dance
31 One left holding the bag
32 Kind of acid
33 Old radio part
35 WWII craft
36 "Barefoot in the Park" director Gene
37 Stage awards
38 Ball batted but not pitched
39 Dundee topper
41 Wife of Saturn
46 City south of Islamabad
47 It may follow you
48 Cynthia of "Sex and the City"
49 Jewish folklore figure
50 Hit hard
51 Sport in a ring
52 "__ old cowhand..."
56 Stealer, at times
58 __ good turn
60 62-Down calc.
62 Calc, e.g.
63 Following
65 Wisecrack
67 Put-on
69 Religious experience, perhaps
70 Dubious
71 Long Island town
72 Squirrel's hangout
73 Freeloader
74 York and Pepper: Abbr.
75 Prefix with biology
80 Stan's pal
81 Like Cordelia, vis-à-vis King Lear
83 Govt. lender
85 First Duke of Normandy
86 Stretch
87 To the point
89 Part of a book
90 More than a bit
92 At once, briefly
95 Fed. stipend
96 Idealist
97 "SNL" venue
99 Not in agreement
102 Expand
103 "Just Shoot Me" costar
104 Determine the source of
105 Christie and Kwanzaa
106 Smelling __
107 Butterscotch, e.g.
108 Emblem of sovereignty
109 Signs on for another tour
114 Such is link
116 Move it
118 Debt acknowledgment
119 "Morning Edition" network
120 Classified ad letters
121 Over and over
122 Carpet feature
123 Hosp. sections
124 Madras Mr.
125 Heir, often



05/02/04 xwordeditor@aol.com ©2004 Tribune Media Services, Inc.

See crossword puzzle answers on Page 10A

FIRST CHURCH OF THE NAZARENE
2581 Sanford Ave., Sanford, FL
407-322-3122

Jon Carnes	Pastor
Morning Worship	10:30 a.m.
Sunday School	9:30 a.m.
Sunday Evening	6:00 p.m.
Wed. Night Bible Study	7:00 p.m.
Wed. Night Kids Club	7:00 p.m.

HUNT MONUMENT CO.
DISPLAY YARD
Hwy. 17-92 – Maitland
Phone 339-6988
Gene Hunt, Owner
Bronze, Marble & Granite

How much does $250,000 life insurance cost?
Not as much as you might think!

$250,000 Opterm 10 Year Level Term PPNT Monthly PAC:					
Age	30	40	50	60	70
Male	$11	$13	$26	$68	$198
Female	$10	$11	$22	$44	$109

Visit www.easyterm.com or call 1-800-871-7163
Billy B. Gordon LUTCF 5322 Hillcrest Road Crestview, FL 32539

The monthly male and female life insurance premiums shown are based on underwriting approval at a preferred plus nonsmoker for a $250,000 band. Rates as of 11-11-2001. A $50 non-commissionable annual policy fee is included. Opterm 10 issued ages 18-65. Premiums increase annually after the initial guarantee period. Limitations would include the two year contestable periods. Opterm RT-97 and more variations. Not available in all states. Issued by Banner Life Insurance Company Rockville, MD 04-013

Oaklawn Memorial Park
FUNERAL HOME AND CEMETERY
Serving Central Florida Since 1954
"A Friend When You Really Need One"
Baldwin Fairchild
CEMETERIES AND FUNERAL HOMES
46A & Rinehart Rd. 24 Hrs. Telephone (407) 322-4263
"Ask For Your Free Simplicity Plan® Pre-Arrangement Guide"

BRISSON
FUNERAL HOME
Seminole County's
Most Experienced Funeral Home
A Combined Total Of 147 Years of Caring Service

Back row L to R: Ron Kandzer, Becky Wiggins, Lew McGann. Front row L to R: Shorty Smith and Bobby Brisson
FULFILLING YOUR FUNERAL AND CREMATION NEEDS LOCALLY AND WORLDWIDE
905 Laurel Ave., Sanford
(407) 322-2131

Banfield
Funeral Home
Family Owned & Serving Florida Since 1989
Seminole County Funeral Homes

Name	Location	Owner & Headquarters
Banfield Funeral Home	Winter Springs	Greg Banfield, Winter Springs, FL
Baldwin-Fairchild	Oviedo Altamonte Springs Forest City Lake Mary	Stewart Enterprise, New Orleans, LA
Woodlawn/Carey Hand	Longwood	Service Corporation International, Houston, TX
Family Funeral Care	Oviedo	Service Corporation International, Houston, TX
Brisson Funeral Home	Sanford	Service Corporation International, Houston, TX
Gramkow Funeral Home	Sanford	Carriage Corporation, Houston, TX

Banfield Funeral Home
407-327-1500

LIFESTYLE

The Way We Were: Choral society in 1951 sings 'The Messiah'

On March 18, 1951, the Seminole Choral Society presented "The Messiah" which was acclaimed by the writer of an article in the *Orlando Sentinel* as the "most outstanding musical affair ever to be heard in Seminole County."

The event was held at Holy Cross Episcopal Church, and the church itself was full. Two hundred people heard the concert through speakers in the Parish Hall. However, a large number had to be turned away for the lack of room.

Grace Marie **Stinecipher**

The overture began at 3 p.m. and the presentation lasted two hours. Soloists were Dr. Wade Rucker, Joyce Hetzel, Robert Brown, Richard Farrell, Mrs. Charles Wilke, Mrs. Clara Ginn, Mrs George Harden and Mrs. Richard Farrell.

The invocation was given by Rev. H.L. Zimmerman and benediction by Rev. J.E. McKinley.

Some 50 people had worked on this production since the previous October under the direction of Roger Harris, with Mrs. George Touhy as organist.

Soon after rehearsals began, the enthusiastic group chose to organize into the Seminole Choral Society. Mrs. J.L. Ingley was elected president; Mrs. W.G. Fleming, secretary; Mr. Martin Stinecipher, treasurer, and Mrs. E.S. Vernay, publicity.

Participants in this outstanding program were, Sopranos: Mesdames A.M. Philips, Roy Wall, George Haden, J.L. Ingley, Richard Farrell, Roger Harris, Bernard Harkey, Clara Ginn, Frank Woodruff, Jr., Charles Wilkie, L.D. Lingenfelter, W.G. Fleming, Gilbert Blocker and Miss Elise Hutchison.

Altos were Mesdames Paul Chesterson, H.G. McIntosh, Arthur Beckwith, E.S. Vernay, O.T. Pearson, W.W. Tyre, T.E. Tucker, also the Misses Mona Ruth Mills, Joyce Hetzel, Martha Shannon, Kay Holtzclaw, Barbara Pearce, Madge Kanode and Shirley Thomas.

Tenors were the Mesdames V.J. Robbins, M.L. Raborn, Jr., Alton Duxbury. Also, Dr. C.W. Baker, Robert Brown, Myron Smith, Bob Crumley and Alton Duxbury.

Bases were Gordon Bradley, Richard Farrell, M.L. Raborn, Jr., Dr. H.W. Rucker, Stanley Brumley, Martin Stinecipher, George Harden, Jr., E.B. Carter, Evans McCoy, Ronnie Garner and John Fite.

SHS Class of 1984 has missing classmates

The Seminole High School Class of 1984 will hold its 20th year reunion, Oct. 1 - 3, 2004.

The reunion committee is planning a fun filled weekend. Friday evening will be a Back to the 80's Party at the Sanford Garden Club, and Saturday there will be an elegant affair at the Adams Mark Hotel in Daytona Beach. A family picnic will be held Sunday at Lake Sylvan Park.

There are still several missing classmates. If you can give any information on the following, contact Sue Bisigni Mohr at 407-332-0477 or Suebo32@aol.com.

Kathy Allabach, Gary Anderson, Lindon Barfield, Eva Beckman, Nancy Berry, Gretchen Brewer, Calvin Bryant, James Buie, Joe Burfield, Clarence Burnett, Randy Campbell, James Carlin, David Coblentz, Todd Cook, Pho Dang, Maria Davis, Tony Davis, Angela Delancy, David Desear, Mark Disque, Debbie Dudley, Zora Fields, Dennis Gales, Robert Grove, Robert Hayes, Nancy Haynes, Kevin Henderson, Elizabeth Hill, Phillip Howard and Diane Johnson.

Also, Duane Johnson, Jacqui Johnson, Emmett Keith, Tim Lawrence, Willie Mitchell, Reginald Mitchell, Christine Moore, Dwayne Moore, Regina Moore, Elizar Moreno, James Morgan, Dwayne Nadeau, Samir Patel, Scott Pho, Michael Powell, Larry Riker, Kathryn Smith, Tangie Smith, Jan Spiegle, Lovisa Strickland, Renee Waldo, Tony Washington (Shinn) and Michelle Williams.

SpringFest sprouts Earth Day fun

The Fifth Annual Spring Fest-Earth Day on April 17 was a wonderful and unique event for Seminole County.

Held at the Seminole County Student Museum, 301 W. Seventh St. in Sanford its highlights included musical entertainment, plant and craft vendors, exhibits, pioneer craft demonstrations, food, garden tours, student entertainment and historical re-enactors.

The seeds of SpringFest were planted in 1989 when the city of Sanford began a poplar tree give-away program in honor of Earth Day.

In recent years, the Sanford, Seminole County Public School Student Museum and the Seminole County Extension office established a partnership to produce a festival that combines spring season garden events, entertainment, community history and Earth Day. Earth Day is an annual worldwide event to promote a healthy environment.

There was plenty to see and do at the Fifth Annual SpringFest as **(right)** Keith Elementary School student Hannah Bozzy escorts Gladys Stenstrom through the Seminole County Student Museum rose garden. Dana Cheney **(below, right)** dressed as a captain of the 2nd Hesse-Kassel Jager Corps, (circa 1776-1781) demonstrates loading a musket. Hundreds of visitors to SpringFest gathered on the student museum frontlawn for the opening ceremony **(below)**. Goldsboro Elementary student April Adams **(bottom, right)** tried her hand at candlestick making with Martha Gravely. Other demonstrations included Blacksmith **(bottom, middle)** Donal Pomar from Port Orange and Caner Harold Woodall **(bottom, left)** from Mount Dora.

Herald photos by Tommy Vincent



UCF nursing students help Sanford kids

University of Central Florida senior nursing students Bill Alt and Vicky Klink have been diligently instructing students attending the Harbor Literacy and Learning Center/SCPS on asthma triggers. Parents are participating in exciting workshops intended to increase awareness of the effects of asthma within the community, assist families in improving air quality in the home, and also provide information regarding resources to decrease the illnesses and mortality rate related to asthma. This is done through positive promotion of health as revealed in the mission statement of the Goldsboro Asthma Task Force.

Marva **Hawkins**

Elizabeth Graham, director of the Harbors, expressed appreciation on behalf of Title 1/Seminole County Public Schools to the Governor's Goldsboro Front Porch Council; University of Central Florida School of Nursing (Susan Pelliccio); Goldsboro Asthma Task Force (Alt and Klink, president and secretary respectively); Florida Department of Environmental Protection (Caroline Shine, Sofia Kazi and Patrick Washington); and other nursing students who have agreed to participate in this venture, which is called "The Goldsboro Harbor Asthma Project."

During a parenting course recently held at the Harbor, parents were encouraged to make other suggestions on topics of interest. Instruction will be provided by the Goldsboro Asthma Task Force, practicing nurses, or UCF nursing students. A few suggestions include: hypertension, diabetes, obesity, nutrition and arthritis.

The Goldsboro Asthma Task Force representatives include the Governor's Front Porch Council, Central Florida Asthma Initiative, Florida Department of Children and Families, Florida Department of Environmental Protection, Florida Department of Health, Florida Agency of Health Care Administration and the University of Central Florida.

The Task force's partnership with the Harbor Project, located in the Sanford Housing Authority Complexes the Goldsboro Front Porch Community, will allow awareness and in-house asthma training for families on a continual basis. The Task Force has applied for a Federal EPA Grant to assist in the facilitation of "The Goldsboro Harbor Asthma Project."

Sanford church to celebrate 109th anniversary

St. John Metropolitan Missionary.Baptist Church, 920 Cypress Ave. in Sanford,

See Hawkins, Page 7A

Special traditions help make Geneva what it is

Every family has traditions, a term Webster defines as "a long-accepted custom or belief." Some traditions occur daily, some only when special occasions arise.

No matter what the custom may be, however, it bonds, solidifies and comforts those who take part. The same is true of community traditions, and Geneva has a few that make this village what it is.

Growing up in Maitland when it was a small place, I remember excitedly decorating my bicycle every Fourth of July for the big parade. Every kid in town — or so it seemed to me — did the same. We paraded down Maitland Avenue (imagine that!) to Lake Lily where the annual carnival waited for us to take it by storm! (My favorite ride had those swing seats on long chains that went so high you could see for miles.)

When I moved to Geneva several years ago and found that here too, they had a July Fourth parade and carnival event, I knew that I had landed in the right place. My children have decorated bikes, ridden on floats, passed out candy, and been a part of the carnival every year since our arrival. It's a family tradition.

Darla Kinney **Scoles**

Monday, May 3, at 7 p.m. the Geneva Citizens Association (GCA) will have an open meeting to begin the planning necessary to make this year's Independence Day festivities the best ever.

Says Richard Creedon, GCA President; "We need to pick a theme for this year's parade and program, and we need planners and workers of all stripes (and stars!) to pull it off. Last year we had the biggest parade ever and we hope for an encore in 2004!" The meeting will take place at the Geneva Community Center.

Another definition of tradition — "The handing down orally of beliefs, customs, stories, etc. from generation to generation" can be perfectly applied to the annual event that is May Day here in Geneva.

Once again, going back to my Hill Elementary School days, (just try to find that on the map!) I remember distinctly doing the May Pole Dance every year at recess. You had to earn the right to participate, and it was indeed quite an honor to weave in and out and wrap that pole in brightly colored ribbons.

May Day at Fort Lane Park in Geneva also includes celebrating with a picnic, games for the kids, a flag ceremony, a short annual meeting of the Geneva Historical & Genealogical Society (GH&GS) who sponsors the day, and plenty of that oral reminiscing included in the definition of tradition.

The day begins about 10:30 a.m. as attendees register and set up for the potluck meal. The Society provides meat and drinks, and those who participate are asked to supply a vegetable, salad or dessert. Bringing a lawn chair is a good idea too. The day is free for new and renewed member of the GH&GS, and only $5 for guests.

The Geneva Village Crier — official newsletter of the GH&GS — also offered this request of those who "Gather at the River" on May 1, 2004.

"As a special gift to Fort Lane Park, a park that has welcomed us year after year, the Board of Directors thought it would be a great idea to not only gather family and friends together but to beautify the park at the same time. So besides bringing your usual covered dish, if you can, bring an azalea to plant under the oak trees. If each family brings a one-gallon or larger azalea bush, we could make some beautiful planted areas in the park. (Azaleas should be on sale by then.) The Geneva Boy Scouts have volunteered to help plant the bushes."

To learn more about May Day and the Geneva Historical Society call 407-349-5495, e-mail

See Scoles, Page 7A

Scoles

Continued from Page 6A

GenevaHGS@aol.com, or log on to www.usgennet.org-/usa/fl/county/seminole/Geneva FYI: Beautiful Fort Lane Park on Lake Harney is open to the public and the pavilion can be reserved. Contact park caretaker Amanda Ensor at 407-349-9639 for information and reservations. Check out the history hike while visiting this area landmark.

Finally, a third version of the meaning of the word 'tradition' offered this addition to the experience. "The doctrines, knowledge, practices, and customs passed down from one generation to another." Could that take in a reminiscent writer offering ways to create that experience for her readers? Hmmm ... Perhaps I'll have to check the thesaurus.

We need you to tell us what you know that is good about Geneva! Please share your information, ideas and comments by calling 407-349-2140, via e-mail at darlas@mpinet.net, (please put "Stetson's Corner" in the subject line), or with a fax to 407-349-1311. Thanks!

Hawkins

Continued from Page 6A

where the Rev. Dr. Joseph D. Martin, Jr. is pastor, will observe its 109th anniversary during the month of May.

The theme, "Analyzing our Inheritance through Prayer and Faith." The celebration will acknowledge St. John's Associate Ministers who have been a part of the church since its beginning and all auxiliaries that make St. John great.

The community is invited to come and help celebrate with St. John at services Sunday, May 2, at 11 a.m. Holy Communion; Saturday, May 8, from 3 to 6 p.m., Mother/Daughter tea at the Women's Club, 309 Oak Ave. Donations of $10 for adults and $5 for children under 12, are requested. Contact Marion Wilson, Cynthia Washington or call the St. John church office at 407-322-7523 and leave a message.

On Sunday, May 9, at 11 a.m., the church hosts a Mother's Day Program with Teen Ministry.

On Saturday, May 15, at 6 p.m., the new St. John Male Chorus will present the play, "The Birth of St. John Church" presented by the community theatre players.

On Sunday, May 16, at 11 a.m., morning service will include the message by Dr. Alfred Pugh of Fort Lauderdale. The 4 p.m. anniversary service with the Rev. Dr. Harvey L. Riley and the Mt. Moriah Missionary Baptist Church of Palm Bay will be in charge of the service.

On Sunday, May 23, at 11 a.m. and 4 p.m. it's Deacons and Trustees day.

The Sanford community is invited to come and fellowship with St. John Church family and Pastor Rev. Dr. Joseph D. Martin.

The church is also calling for the men of St. John to join the all male chorus rehearsals for those who like to sing of the praise and love of God. On Wednesdays, May 5 and 12, at 6 p.m will be rehearsals. Performance by the male chorus debut will be May 15 at 6 p.m. at the 109th Church Anniversary Program.

Herald photo by Marva Hawkins

Pictured are Senior University of Central Florida nursing students Bill Alt, Vicky Klink and some enthusiastic students at Harbor II.

Gospel artists to perform May 15 in Palatka

Power of the Gospel Express, Saturday, May 15, at 6 p.m. will be held at Bethel AME Church, 719 Reid St. (Highway 17) in Palatka.

Featured artists are Emmy and Stellar Award winners, the legendary "Mighty Clouds of Joy" singing None But the Righteous, There's A Bright Side Somewhere, Nearer to Thee I'll Go, Swing Low Sweet Chariot, and many more. Also featuring Rev. Michael Acree, The Gospel Miracle Workers of Ocilla, Ga., Fay Henderson and Gospel Praise of Sanford, Nu Testament of Jacksonville, the Spiritual Harmonizers of Evinston, Fl., soloist, LaChetta Snowden, lead vocalist of the Florida Mass Choir. Master of ceremonies is Minister Lawrence McMillan.

Tickets are $15 for adults, and $8 for children under 12 in the Sanford/Central Florida area.

For more information, call Faye Henderson at 407-416-5031.

Lee, Peterson to wed

Photo submitted

Ms. Hattie J. Lee and Mr. Thomas Lee, Sr. announce the engagement of their daughter Selena Lee to Robert A. Peterson, son of Mr. William Peterson, Sr. and the late Florine Peterson. The bride was born in Charleston, S.C., is a 1991 graduate of Seminole High School, and a 2003 graduate of Seminole Community College. The bridegroom was born in Sanford and is a graduate of Seminole High School. Selena Michelle Lee and Robert Allen Peterson will be wed Saturday, June 26, 2004, at 3 p.m. at Calvary Temple of Praise, Sanford.

Religion Briefs

Diet seminars hosted by Sanford adventist church

Mars Hill Seventh-day Adventist Church presents two seminars on dieting on May 1 at 11 a.m. "How to be one of the Healthiest People in America" will be presented with Chris Rucker, author. From 6 to8:30 p.m., it's a "Fat Busters' Seminar" again featuring Rucker, and some of his outstanding diet books. Mars Hill SDA Church is located at 800 E. Second St., Sanford. For more information, call Shirley at 386-789-3993.

Prayer breakfast to be held at Markham Woods church

A National Day of Prayer Breakfast will be held at First Baptist Church Markham Woods, Lake Mary, Thursday, May 6, from 7:30 to 8:30 a.m. The community is encouraged to take advantage of this prayer time to pray for our local, state and national leadership. There will be a brief word from Joe Boatwright, Prayer Chairman for the Greater Orlando Baptist Association. Call for reservations at 407-333-2085.

Oviedo church to present 'Snapshots and Portraits'

Verve Theatre, a ministry of the Metro Church of Christ in Oviedo will be staging "Snapshots and Portraits" written by Paul McCusker, a humorous drama about family relationships. The presentation will be May 13, 14, and 15 at 7:30 p.m. at the Metro Church of Christ, 281 Division St., Oviedo (across from the library). The event is free. For ticket information, call the church office at 407-366-7714.

New Creation Church sponsors survival tactics course

New Creation Church is sponsoring Dignity Memorial Escape school, Saturday, May 15, from 10 a.m. to noon at the Sanford Woman's Club, 309 Oak Ave. in Sanford. The program teaches children, parents and families critical abduction prevention and survival tactics. It is free and open to the public. Necole Anglim and Ralph Jones, Escape School coordinators for Volusia County will facilitate the program. For more information, call 407-322-7312 or Necole Anglim at 386-775-4260.

TRANSMISSION TROUBLE?

Harrell & Beverly Transmissions

209 W. 25th St., Sanford

Since 1959...Same Location

MV-00564

322-8415



His risk of heart disease is going down.

Hers is on the rise.

We often think of heart trouble as a man's problem. But the fact is, cardiovascular disease is the leading killer of women, just as with men. And after menopause, a woman's risk increases.

Talk to your doctor about your risk factors for heart disease and how to control them. Ask about cholesterol screening, now available for women at Orlando Regional Healthcare hospitals and laboratories. For more information about preventing cardiac disease visit our web site or call (800) 447-1435.

ORLANDO REGIONAL HEALTHCARE

www.orlandoregional.org

$35 Cholesterol screening now available for women.

Orlando Regional Medical Center - Orlando Regional Lucerne Hospital - Orlando Regional Sand Lake Hospital
Orlando Regional South Seminole Hospital - Orlando Regional St. Cloud Hospital - ORMC Ambulatory Care Center
Highland Lakes Patient Center - Kissimmee Patient Center - Oviedo Patient Center

Church Directory

First Baptist Church Of Longwood

891 State Road 434 East
Longwood, FL

Chris Whaley,
Senior Pastor

Sunday Morning
Worship
11:00 a.m.

400-AME

Historic St James AME Church
819 Cypress Avenue
Sanford, FL
407-323-5553
Rev Brenda Rogers Edge, Pastor
Sunday School, 9:30AM
Morning Worship, 11AM
Bible Study, Wed., 6:30PM

401-Anglican

Traditional Episcopal
St. Alban's
Anglican Cathedral
3348 W. SR 426 (Aloma Ave)
(1/4 mile off Greeneway,
SR 417 Going East)
Oviedo, Florida
407-657-2376
1928 Book Of Common Prayer
Sunday Services
Holy Eucharist 8AM
Sunday School (all ages) 9AM
Sung Eucharist 10AM
(Nursery at both services)
Weekday Holy
Eucharist Services
Tuesday 12Noon
Wednesday 7PM
Thursday 9:30PM
Friday 12Noon
The Difference is
Worth the Distance

402-Assembly of God

Family Worship Center
2462 S. Park Ave
Sanford, FL 32771
407-322-9222
Jeff Krall, Pastor
Sunday Worship
Service 9:30AM
Wednesday Service 7PM

Wekiva Assembly of God
1675 Dixon Rd
Longwood, FL 32779
407-774-0777
Greg Freeman, Pastor
Sunday Svcs, 8:15AM
& 10:45AM
Sunday School 9:30AM

404-Baptist

Blessings Baptist Church
2593 S. Sanford Ave
Sanford, FL 32773
407-323-5848
Pastor Tyrone Herndon
Sunday School 9:30am
Sunday Worship Svc, 10:45am
Bible Study, Wed, 7pm
Clothes Closet (Free to public) 3rd
Sat., each mo. 10am-1pm

Central Baptist Church
3101 West SR 46
Sanford, FL 32771-8844
407-322-2914
www.cbcsanford.org
Jimmy Dale Patterson, Senior
Pastor
Sunday Services
Sunday Morning Bible Study 9:45
am
Worship Services 8:30am, 11am,
6pm
Wednesday Prayer Service 6:30
pm

Countryside Baptist Church
590 S. Country Club Rd
Lake Mary, FL 32746
407-322-5979
Shane Wynn, Pastor
Sunday School 9:45AM
Sunday AM Worship 10:45AM
Sunday PM Worship 6PM
Wed Prayer Meeting 7:30PM
Nursery Provided

First Baptist Markham Woods
5400 Markham Woods Road
Lake Mary, 407-333-2085
Dr. Bob Parker, Pastor
Nick Parker, Youth Pastor
Sunday•Worship 10:45AM
•Children's AWANA Club 5:30PM
Wednesday
Family Activities.. 6PM

404-Baptist

First Baptist Church of Longwood
891 State Road 434 East
Longwood, FL 32750-5394
407-339-3817
Chris Whaley, Senior Pastor
Sunday• 9:45 AM Bible Study
•11:00AM Worship Service
•5:00PM Youth Choir
•5:30PM Youth Discipline
•5:30PM Awana
•5:30PM Discipleship Study
•5:30PM Pastor's
Discipleship Study
•5:30Vocal Ensembles
Wednesday
•6:00 PM Kids Kaleidoscope
(Children's Creative Arts)
•6PM Discipleship Classes
•6PM Orchestra
•6:30 Youth Bible Study
•7PM Pastor's Bible Study
•7PM Choir Rehearsal
•7:30PM Youth Activities

First Baptist Sanford
519 S. Park Ave, Sanford, FL
407-322-6041/407-321-9351
Youth: 407-322-5322
Rev. Rick Blythe, Sr. Pastor
Rev. Tom Smith, Pastoral Care
Rev. R. Wagoner, Music
Rev Mark Williams, Students
Adam Willow, Intern-Students
•Sunday School...9:15AM
Sunday Worship,10:30A,6P
Wed Activities, all ages, 6:30PM
Nursery Provided

First Shiloh Missionary Baptist Church
700 Elm Avenue
Sanford, FL 32771
407-322-5489
Rev Dr. Harry D. Rucker,
Sr Pastor
Early Morning Serv., 8:15AM
Sunday School 9:30AM
Morning Worship..11AM
Evening Worship(TBA)..4PM
Monday Bible Study ...7:30PM

Grace Baptist Church
919 Longwood Hills Road
Longwood, FL 32750
407-265-3595
Pastor Dave Thompson
Sunday School 9:30am
Morning Worship 10:45am
Evening Worship 6:00pm
Wed Eve. Service 6:30pm

Palmetto Avenue Baptist Church
2626 Palmetto Ave
Sanford, FL 32773
(407) 323-1583
website-www.PABC.LCS.org
"The Family Friendly Church"
Ron Williams, Sr. Pastor
Bill Simpson, Associate Pastor
Scott Todd, College and Career
Pastor
Andrew Jenkins, Student Ministry
Pastor
Scott Garrett, Children's Ministry
Pastor
•Sunday A.M. Svcs 8:30am & 11am
•Bible Study 9:45am
•Sunday Eve Svc. 6pm
Wednesday Bible Study &AWANA
7pm

Home of Liberty Christian School
Grades K-4 Through 12th

Westview Baptist Church
4100 H.E. Thomas Jr Pkwy (CR46-
A)
Sanford, Florida
407-323-0523
Bill Coffman, Pastor
Charlie Higgins, Associate Pastor of
Music/Youth
Sunday Services
Morning Worship 8AM & 10:30AM
Sunday School 9:15AM
Evening Worship 6PM
Wed. Bible Study & Prayer Service
6:30PM

407-Catholic

All Souls Catholic Church
Corner of 9th St & S. Oak Ave
Sanford, FL
407-322-3795
Father Richard W. Trout, Pastor
Weekday Mass 9AM, Mon-Fri
Confessions, Saturday, 4PM
Saturday Vigil 5PM
Sunday, 7:45AM, 10:30AM, Noon
9AM - English (Social Hall)
9AM - Spanish (Church)

410-Christian

Safeharbor Christian Church
730 Upsala Road
Sanford, FL
407-322-0980
Tim Storms, Minister
Joe Caputo, Youth Minister
Michael Milligan,
Worship Minister
Morning Worship 9 & 10:30

413-Christian Science

First Church of Christ, Scientist, Longwood
975 Markham Woods Road
407-788-7708
Sunday Church Service and
Sunday School 10AM
Wednesday 7:30PM
Child Care provided
Reading Room
145 Wekiva Springs Rd
Ste 149A, Longwood, FL
Phone 407-869-1490
Mon-Fri 10am-4pm
Sat 10am-1pm

419-Church of God

Church of God
801 W. 22nd St, Sanford, FL
407-322-3942
Rev Wes Tanksley, Pastor
Sunday School 9:45AM
Morning Worship..10:45AM
Evening Service 6PM
Wednesday Classes
for all ages.....7 to 8PM
Seminole Trinity
Christian School
Pre-School thru grade 12
407-321-2723
Also Day Care Starts at 1 Yr to
Pre-School, 407-323-1411

422-Church of God of Prophecy

Church of God of Prophecy
2509 S. Elm Ave, Sanford, FL
407-322-4015
Thomas Harris, Pastor
Sunday School 9:45AM
Praise & Worship ...10:30AM
Message by Pastor...11AM
Evening Service 6PM
Tuesday Prayer Mtg,10AM
Midweek Service (Wed) 7PM.

425-Congregational

Grace Fellowship Congregational Church (NACCC)
2401 S. Park Ave, Sanford
407-322-4584
Larry Leonard, Pastor
Sunday School 9:30AM
Morning Worship ..11AM
Choir Practice Wed. ..6:30PM
Baby sitting service available

428-Episcopal

Holy Cross Episcopal Church
S. Park Ave @ 4th St, Sanford FL
Sunday Worship 7:30 & 10a.m.
Nursery & Sunday School for children. Midweek worship in Chapel on Tues., Weds. & Thurs. Community meal @ 5:30pm Weds. For times & detail of studies and activities, Call 407-322-4611.

St Peter's Episcopal Church
700 Rinehart Rd, Lk Mary, FL
407-444-5673
Rev Charles L. Holt, Rector
Wkend Eucharist: Sat, 5pm
Sun 7:30am, 9am, 11:15am
Sun School 10:15am
Child. Church 9am
Nursery, 8:45am -12:45pm
Wednesday Eucharist 7pm

431-Charismatic Episcopal

Church of The Holy Comforter
"Charismatic-Episcopal Church"
803 W. 4th St
Sanford, Florida
407-323-8067
Rev Mark Barth, Priest
Sunday Eucharist 9:30AM

437-Non-Denominational

Faithful Word Ministries
Christian Resource Center
Lakeview Plaza, 407-328-4300
320 E. Commercial St., Sanford
Sunday Service 11AM
•Children's Fellowship
(ages 4-12) 11AM
Family Fellowship
•/Refreshments 12:30PM
Wednesday
•Fellowship Meeting.....7:30PM
Friday
•Christian Counseling ...2-5PM
(Please call 407-328-4300 for appt)
Rev. Steve Michels
Pastor/Director

Faithful Word Ministries
Christian Resource Center
Lakeview Plaza, 407-328-4300
320 E. Commercial St., Sanford
Sunday Service 11AM
•Children's Fellowship
(ages 4-12) 11AM
Family Fellowship
•/Refreshments 12:30PM
Wednesday
•Fellowship Meeting.....7:30PM
Friday
•Christian Counseling ...2-5PM
(Please call 407-328-4300 for appt)
Rev. Steve Michels
Pastor/Director

Seminole Community Church
5070 Orange Blvd, Sanford
407-324-0199
www.seminolechurch.com
Jerry Walsh, Pastor
Saturday 5:30PM
Sunday 8:30AM, 10AM & 11:30AM
Practical Messages
Contemporary Music
Casual Dress
Friendly Services
Professional Child Care

Seventh Day Adventist MARS HILL SDA
800 East 2nd St, Sanford, FL
407-323-5646
Sabbath School 9:30AM
Divine Worship 11AM
Wed. Prayer Mtg 7:30 PM

Shower Down of Blessings
201 Elm Ave, Sanford, FL
407-321-8389
Timothy Hudson, Pastor
Sunday School, 10AM
Morning Worship, 11AM
Tue. Prayer, Bible Study, 7:30 PM

440-Lutheran

Holy Cross Lutheran Church
760 Sun Drive, Lake Mary, FL
Paul Hoyer, Pastor
Jonathan Thomas, Asst. Pastor
Saturday Evening 5:30PM
Praise & Worship
Sunday Morning 8AM
Traditional Service
Sunday Morning 9:30Am
Praise & Worship
Sunday Morning 11AM
Family Worship Service
Nursery is provided
For Information call 407-333-0797.

440-Lutheran

Lutheran Church of The Redeemer (Missouri Synod)
2525 S. Oak Ave, Sanford, FL
Vicar James Timmons
Sunday School 9:15AM
Worship Service.....10:30AM
Information, 407-322-3552
Http://www.lcms.org

New Creation Lutheran Church
101 Upsala Rd, Sanford Hwy46A &
Upsala Rd.
Interim Location: Upsala
Community Church
407-322-7312
Bob Bresemann, Pastor
Sunday Worship: 8:15AM & 6:30PM
Nursery Provided
www.NewCreationChurch.cc

443-Methodist

Christ United Methodist Church
408 Tucker Drive
(corner of Tucker Dr & 427)
407-322-7900
Rev Wayne Stone, Pastor
Sunday School.....9:30am
Inter-Mission 10:30am
Morning Worship ...11am
Bible Study
Wednesday 6:30am
Children's Time
Included in Worship
Nursery provided for Babies
and Small Children.
"Small Enough To Love You -
Growing in Christ To Serve You"

First United Methodist Church
419 Park Ave, Sanford, FL
407-322-4371
Jim Bradshaw, Pastor
Morning Worship,
8:30am &11:00am
Coffee Fellowship, 9:30am
Sunday School, 9:45am
Youth Fellowship, 4pm
Nursery Provided

449-Presbyterian

First Presbyterian Church of Sanford
Downtown on 3rd & Oak
407-322-2662
Email:hope@sanfordpresby.org
Sun. Worship 10AM Nursery
Adult Sun. School 9AM
Young Adults Sun School 11:15AM
Sun. Youth, Food, Movie,
Fellowship 5PM
Mon. Choir & Bells Rehearsal 7PM
Wed. Eve Dinner (by reservation)
5:30PM
Wed. Bible Study Adults 6PM
Wed Bible Study Middle School
6PM
Wed. Praise Team Rehearsal 7PM
Thurs. Boy Scout Troop 545 7PM
We Welcome Your Visit At Any
Event
Dr. Bill Chegwin, Interim Minister

Markham Woods Presbyterian Church
5210 Markham Woods Road
Lake Mary, FL
407-333-2030
Dr. Michael L. Andrews,
Interim Minister
Sunday School, all ages 9AM/10AM
Church Services 10AM
Nursery Provided

Upsala Community Presbyterian Church
"Knowing & Making
Known Jesus Christ"
Corner of 46-A & Upsala Road,
Sanford, FL
407-330-2635
www.upsalachurch.com
Rev. Bryan L. Wenger, Pastor
Sunday School 9:00am
Morning Worship 10:00am
Nursery Care Provided

458-Wesleyan

Wesleyan Church of Paola
5560 Wayside Drive
Sanford, FL 32771
(Off I-4 (Exit 51) West
First Street on Left - One Mile)
Leonard O'Donnell, Pastor
407-322-6332
"Where the Gospel is good News"
Sunday School 9:45AM
Morning Worship 11AM
Evening worship 6PM
Mid-Week Mtg Wed. 7:30 PM
Please Share Your Life With us

Church Page Sponsors

BARNES HEATING & AIR CONDITIONING
COMPLETE SYSTEMS • ADD ONS
FREE ESTIMATES • SERVICE ALL BRANDS
RESIDENTIAL AND COMMERCIAL
"HEAT PUMP EXPERTS"
STATE CERT #CAC036824
915 W. 2nd St. 323-3517

ACE Hardware Stores
SANFORD 207 E. 25th St. 321-0885
LONGWOOD Hwy. 434 & 427 339-4883
CASSELBERRY Winter Park Dr. 339-7365

SEMINOLE TRINITY CHRISTIAN SCHOOL and DAYCARE
Pre-school thru 12th grade
"A Ministry of Church of God of Sanford
A BEKA Curriculum
802 W. 22nd St., Sanford • 321-2723

HARREL & BEVERLY TRANSMISSIONS
DAVID BEVERLY AND STAFF
209 W. 25th Street
Sanford, FL

Diamond Glass Company, Inc.
"Sanford's One Stop Glass Shop"
305 Palmetto Avenue • Sanford, FL 32771
407/321-2360 • Fax: 407/330-1502
COMMERCIAL • RESIDENTIAL

JIM ROWE PEST CONTROL
LOCALLY OWNED AND OPERATED
RON RUSSI & STAFF
2626 Iroquois Ave. • 322-2070

COLONIAL ROOM RESTAURANT
M-Sat 6:30 AM - 7 PM
115 E. FIRST ST., SANFORD
323-2999

BRISSON FUNERAL HOME
O.R. "SHORTY" SMITH AND
ROBERT I. BRISSON
9th St. and Laurel Ave.
Sanford • 322-2131

THE McKIBBIN AGENCY
INSURANCE
114 N. PARK AVE., SANFORD
322-0331

GLASS ADDICTS
Stained Glass Creations
104 S. Park Ave. Downtown Sanford
407-324-5636 GlassAddicts.com
Virgil & Denise Hurley
Custom Work • Classes • Supplies
"Stained Glass Isn't Expensive, It's Priceless!"

GRAMKOW Funeral Home
• Complete Funeral Services • Cremation
• Markers & Monuments • Prearrangements
600 E. Airport Blvd., Sanford 32773
322-3213

Call Ted Walker At 407-322-2611 To Sponsor This Church Page

To Help Sponsor This Page Call Ted Walker at The Sanford Herald 407-322-2611

SPOTLIGHT ON BUSINESS

Buchanan Chiropractic
819 East 1st St., Suite 8
Sanford, FL 32771
407-324-9691

- Back Pain
- Neck & Shoulder Pain
- Headaches
- Whiplash
- Disc Problems
- Pinched Nerves
- Muscle Injury
- Sports Injuries
- Sciatica
- Carpal Tunnel
- Auto Accidents
- Medicare Accepted

Dr. Mardi Buchanan

ASK ABOUT OUR FREE EXAM & X-RAYS

Community Service & Family Oriented

Caring For The Special Needs Of Women

Accepting New Patients
Most Insurances, HMO's and PPO's
Obstetrics • Gynecology • Infertility

- Normal Pregnancy
- High Risk Pregnancy
- Tubal Ligation
- Tubal Reversal
- Hysterectomy
- Alternative Therapy to Hysterectomy

We would like to invite you to visit our newly expanded facility.
Most HMO's, PPO's, private insurance and others are accepted
Se Habla Espanol
Cordell Mitchell, M.D.
407-862-1550
974 Douglas Ave. • Suite 102 • Raintree Office Park
Altamonte Springs • FL 32714

Legible Leftovers

OVER 200,000 FINE USED BOOKS
BUY • SELL • TRADE
M–SAT 9:30–5:30
407–339–4043
712 N. HWY 17-92
LONGWOOD, FL.
www.legibleleftovers.com

HEALTHY WRAPS ARE HERE!
• chicken caesar wrap • honey mustard chicken wrap • turkey picante wrap • hawaiian cashew chicken wrap • hummus and veggies wrap • lean ham and pineapple wrap •

Ruby Juice
101 W. FIRST STREET
DOWNTOWN SANFORD
(407) 322-3779
MON - FRI: 7:30 AM - 8 PM
SATURDAY: 9 AM - 6 PM

YOUR SOURCE FOR:
- SENSATIONAL SMOOTHIES
- FRESH-SQUEEZED JUICES
- SENSIBLE SALADS
- INCREDIBLE WRAPS
- FREE WI-FI INTERNET ACCESS

CANDLES
OILS/BATHS • CD'S
HERBS • INCENSE

J&R BOUTIQUE BOTANICA INC.

• LUCKY CHARMS •
• SANTOS DOLLS •
• HARD-TO-FIND ITEMS •
• READINGS BY APPOINTMENT •

10- 6
MON - SAT

1810 S. French Ave. (Hwy 17/92)
Sanford, FL 32771
NECKBEADS • AND MORE

Co. Est. In 1992
JONES EYEGLASS REPAIR
Wizard of Eyes

NOW OFFERING COMPUTER REPAIR AND CUSTOM COMPUTER BUILDING!
AA+ Tech on Board!
Mon - Fri - 9:30 - 5:30
Sat - 9:30 - 3:00
407-331-5775
COME SEE US TODAY!
Just North of 434 on 17-92
Inside Legible Leftovers
(Next Door to Courtesy Auto in the Zimmer Plaza)
S — Sloane Bros. — Zimmer Plaza — Longdale — 17-92 — Courtesy — Florida Ave. — Fairmont Pl. — 434 — N

EURO MOTORS
DEALER TRAINED TECHNICIANS ON STAFF
900 South French Ave., (17-92) Sanford
(across from police station)
24 hour towing available
FULL SERVICE REPAIR FOR AMERICAN AND IMPORT CARS AND TRUCKS
Major credit cards accepted
407-324-3111

OIL CHANGE	A/C TUNE UP	COOLING SYSTEM INSPECTION & FLUSH
$14.95	$29.95	$39.95
Includes FREE Brake Inspection and Tire Rotation Most Vehicles Expires 4-30-04	Up to 1 Lb. R134 Most Vehicles R12 Extra Expires 4-30-04	Most Vehicles Expires 4-30-04

Ye Olde Recovery Shoppe
Est. 2004
"A Unique Boutique for the Thrifty Shopper"
Bring In This Coupon For 10% Off Your Total Purchase. NO LIMIT!

214 Oak Avenue South
in Historic Downtown Sanford
Open Monday through Saturday
9:00 a.m. to 5:00 p.m.
407-323-5857
Ye Olde Recovery Shoppe is a ministry of Recovery House of Central Florida a 501c3 not-for-profit corporation

To Look This Good It Can't All Be Wash & Wear

THE CLEANERS FOR THOSE SPECIAL OCCASIONS!
SINCE 1993
Frankie's Cleaners
Hours: M-F 7-6, SAT. 9-4
2108 S. FRENCH AVE.
SANFORD, FL
407-321-4484

Tired Of Cooling or Heating The Outdoors?
ENERGY EFFICIENT DOORS AND WINDOWS
Call Us Before You Buy!
- Family Owned & Operated
- Over 25 Years Experience

Randy & Sharon Schoon
...Long time local residents
Covering All Of Orange & Seminole Counties

10% Off Any Window or Door Replacement With This Ad.

MID FLORIDA WINDOW & DOOR, INC.
YOUR REPLACEMENT SPECIALIST
LICENSE #110565
BONDED • INSURED
407-644-4796
Ask About Our 90 Days Same As Cash Plan

Free 33 inch stainless steel sink with kitchen cabinet set.
- Laminate & Solid Surface Tops.
- 100% All Wood Cabinets for Less Than Homecenter Prices
- Unfinished cabinets available

FREE IN-HOME ESTIMATES!

Hanson Cabinets
1218 S. French Ave. • Sanford, FL
(Right next to The Barn)
407–268–9583
Cell 321–377–2490
or
321–377–2491
24Hr Response

A POWERFUL WAY TO SAVE!
CANCER, HEART & DIABETIC PATIENTS ACCEPTED
GUARANTEED!!!
As Low As $89.95 per month
- $10.00 Doctor Visit
- $5,000 Accident Coverage
- $15,000 Accidental Death
- Prescription Benefit Plan
- Cigna Dental
- Save on Vision & Chiropractic And More!!!

For Information Call: Robert Taylor
800-493-7712
This is Not Insurance

EDUCATION

Residents remain unhappy with elementary rezoning

By Steve Paradis
Herald Correspondent

SANFORD — A Chuluota mother said she went skiing thinking her children would attend the new Walker Elementary School just three and one-half miles away.

When Eliza Edgar returned from her trip, however, rezoning plans had changed. The Seminole County School Board had made additional revisions to its elementary school rezoning plan. Now her children would instead ride a bus passed the new school to Geneva Elementary 11 miles away.

"We're going to pass Walker," she said.

So with a group of parents from their Picket Downs subdivision, she traveled to Sanford April 27 to voice concerns before the board cast its final vote.

Neighbor Kristina Godiksen has three children all under 5 years old. The Chuluota resident called the change they requested minor.

"We feel we are being treated as second-class citizens," she told the board. Later, she said they were told before the meeting that they were originally zoned for Geneva elementary and that under-enrollment at that school was a concern. She realized that, she said.

"I never dreamed that as Chuluota residents we wouldn't go to the school built in Chuluota," she said.

Other parents told the board their children cannot develop lasting relationships with many classmates at Geneva because they live so far apart. They told stories of their children invited to birthday parties 40 miles away that they could not attend.

The parents said they believed the numbers for Geneva Elementary were more important than their children. One mother pleaded with the board to "give us our community school."

The board listened, but in the end voted unanimously to approve the zoning plan with no changes.

Superintendent Bill Vogel said just before the vote that this decision goes beyond breaking up a cell, meaning cell 28 on a zoning map. Picket Downs is in cell 28.

"I appreciate the concerns and suggestions, but I feel we need to keep the two cells together," Vogel said, referring to cell 28 and 29. He did acknowledge a concern for under-enrollment at Geneva.

Picket Downs parents said a group from another subdivision called Waverly Woods lobbied the board to be zoned for Walker. That subdivision is closer to Geneva than Picket Downs although Walker is closer for Waverly Woods than Geneva too.

"Under plan C, we were going to Walker," said Picket Downs resident Sharon Stevens. The board voted on a further revision. "They were allowed input and we were not."

The board will now move to the second round of rezoning, this time with the district's high schools.

FCAT

Continued from Page 1A

costs would not break the budget, but certainly they were unexpected.

"I don't see how districts are going to do this," said Superintendent Bill Vogel. He has discussed the situation with the Department of Education and said he would talk with other districts about it.

This could be a major problem throughout the state, especially for the larger school districts, Vogel predicted.

The cumulative file for each student must contain FCAT results, Pinnell said. There is no deadline to place the material in the files. With the end of the school year approaching, however, there is a practical deadline for students who are moving or transferring or leaving fifth grade to attend middle school.

"Those files come with them and they need to be complete," Pinnell said.

This problem developed with third-grade FCAT scores, but results from other grades have yet to arrive. Pinnell said he expected to send results for other grades home the week of May 21 to 24.

FCAT results for the third grade were outstanding in Seminole County, Pinnell reported to the board. The school ranked first in every category among Central Florida districts, which include Orange, Brevard, Lake,

Volusia and Osceola counties.

"We were no lower than sixth in the state in any category," he said. The data represented the scores released April 19 for all third-grade students, including those with disabilities and students with limited English proficiency. Schools will eventually be graded without including students with some disabilities and with limited English ability.

According to Pinnell's report, Seminole County third-graders had the smallest percentage of students scoring Level 1 in the district's history. Level 1 is the lowest scoring category on the FCAT. Typical districts had an increase of as much as 5 percent in the lower level from last year to this year, the report said.

Two calls to the state Office for Assessment and School Performance in Tallahassee were not returned.

Schools break ground for Midway center

By Cristina Llorens
Herald Intern

Herald photo by Tommy Vincent

County Commission Chairman Daryl McLain speaks to the crowd in attendance for the ground breaking of the $850,000 Midway Safe Harbor Center. The center will act as an after-school facility for children.

SANFORD — Seminole County Public Schools held a groundbreaking ceremony on April 13 to begin construction of the Midway Safe Harbor Center.

The center, which will be located next to Midway Elementary School, will be an after-school facility for children. It will feature a gymnasium, multi-purpose sports court, two classrooms, computer lab, food receiving and distribution kitchen, equipment storage and locker rooms.

"For the children of Midway we think this is going to be a wonderful opportunity for them," said Dede Schaffner, Vice-Chairman of the School Board.

Schaffner said she worked with local organizations to get the idea for the facility off the ground.

"We wanted to be able to offer the opportunity for kids to have more structure," she said. "It's just going to be a great place for kids to go after school."

Special programs for children at the facility will be hosted by Seminole County Public Schools, the county sheriff's youth programs, Central Florida Blood Bank and the Central Florida Boys and Girls Club. Second Harvest Food Bank will provide snacks at the center. Teachers will be on staff to help students with homework, and a story hour will be offered on Saturday mornings.

Schaffner said the children can choose what sports and activities will be offered.

"That's what this is all about," she said. "It's a kids place."

Future plans for the center, Schaffner said, include adding fields for football and baseball.

"This today is truly a dream that is becoming a reality," said Superintendent Bill Vogel. "We are very excited about this project. We see this as a major benefit to the community."

The 12,500-square-foot center is estimated to cost $850,000 and will be funded by a federal community development block grant. It is scheduled to be completed by January 2005.

School Notes

Oveido High Chorus to present musical revue

The Oviedo High School Chorus will present "On Broadway," a musical revue of some of Broadway's biggest hits, at 7 p.m., at the school auditorium. Performances by Horizons, Bel Cantos, and Concert Choir, as well as featured student soloists will make for a wonderful evening. Tickets are $5 at the door. Oviedo High School is located at 601 King St. in Oviedo. For more information, call Bill Schult at 407-320-4061.

Sanford Middle brings home accolades from annual contest

Sanford Middle School was well represented at the Holocaust Memorial Museum's Annual Yom HaShoah Art and Writing Contest. Scott Chiriboga won first place in poetry. He was awarded a $75 savings bond. Drew Matthews won third place in the essay category and received a book about a Holocaust survivor signed by the museum's director. Hannah Darcy received a certificate for honorable mention in the essay category. Pablo Elias received a $50 bond for placing second in the art category. Sammie Johnson, Danny Palmiere and Joseph Szigeti also received honorable mention certificates in the art category. Orlando Mayor Buddy Dyer presented the awards on April 18 at the Yom HaShoah observance ceremony.

Greenwood Lakes Middle to perform play at LMHS

The GLMS Players of Greenwood Lakes Middle School in Lake Mary are will present "Cheaper By the Dozen" on Thursday and Friday, May 6 and 7, at the Lake Mary High School Auditorium at 7:30 p.m. The production is dramatized by Christopher Sergel and adapted from the book by Frank B. Gilbreth, Jr. and Ernestine Gilbreth Carey. The play is directed by Melinda Barrett and student directors Chaz Blake, Amber Schutte and Brantley Jittu. Tickets are $4 in advance and $5 at the door. For more information, call 407-320-7645.

Answer key to today's puzzle

A	D	O	P	T	E	D		P	R	E	F	A	B		V	I	O	L	A	S
R	E	P	L	E	T	E		R	E	S	A	L	E		A	S	S	E	R	T
P	L	A	Y	A	C	T	I	O	N	P	A	S	S		Q	U	I	N	C	E
				S	H	A	W	M					O	S	U		E	Y	E	R
S	T	A	V	E		T	O	O	L	S	O	F	T	H	E	T	R	A	D	E
T	O	M	A	T	O				S	A	B	U		E	R	A	S			
O	T	I	C		P	L	A	N	T	K	I	N	G	D	O	M		P	S	I
M	E	N	U		S	A	R	I		S	E	G	O	S			B	A	U	M
P	R	O	U	D		H	E	X	A		S	O	L		M	I	A	S	M	A
			M	O	J	O		O	V	A			E	V	A	N	S	T	O	N
		S	T	E	E	R	I	N	G	C	O	M	M	I	T	T	E	E		
S	C	H	U	S	S	E	S			T	A	O		S	H	O	R			
G	R	A	B	A	T		L	O	L		K	O	F	I		W	U	R	S	T
T	Y	K	E			S	I	L	O	S		C	H	O	P		N	O	P	E
S	O	Y		S	U	P	P	L	Y	O	N	H	A	N	D		N	L	E	R
			A	S	T	I		I	A	M	B				Q	U	E	L	L	S
S	T	A	T	I	O	N	S	E	L	E	C	T	O	R		P	R	O	L	E
E	R	N	O		P	E	A					A	R	E	A	S				
G	A	N	D	H	I		L	I	N	E	O	F	B	U	S	I	N	E	S	S
A	C	A	D	I	A		T	O	P	O	F	F		P	I	Z	A	R	R	O
L	E	S	S	E	N		S	U	R	E	T	Y		S	T	E	P	S	I	N

See the crossword puzzle on Page 5A

Student honored by Congresswoman

Photo submitted

Jainerrol Smith, a ninth grader at Lyman High School, daughter of Lawand Randell Smith, entered the annual Congressional Art Competition, hosted by Congresswoman Corrine Brown of the 3rd Congressional District, Florida. Jainerrol is shown with her mother at the winner's reception on Wednesday, April 7, at the Callahan Neighborhood Center in Orlando. Students showcased their art work and creative talents, and the contest was also designed to recognize local gifted artists who are interested in having their paintings displayed in a nationwide exhibit in the U.S. Capitol.

RiverWalk

Continued from Page 1A

Rob Sitz from the Winter Park Diamond Dawgs, Daytona Beach Community College assistant coach Pat Leach from the Daytona Barracudas and St. Leo University assistant coach Chad Sommers from the Orlando Schockers are also expected to be on hand.

The players and coaches will be answering questions from the community about the summer collegiate league while encouraging adults and kids to throw a few fastballs to be clocked by a radar gun. Participants will then be given a sticker that states how fast their heater was clocked.

"Sanford is the first team and that's why it's so neat," said Mike Whiting of the league. "We will be at RiverWalk the whole time during the celebration. We want people to come up to us and ask questions."

The league will also be selling the first lot of Sanford River Rats T-shirt and ball caps as well as season passes for the 30-game season.

Jones said the RiverWalk opening would be a perfect fit for league to introduce its self to the community as other activities are expected to draw thousands to the area as a musical stage will be set up on Seminole Boulevard, a sailing regatta is planned for the morning and artists and restaurants will be featured throughout the day.

"It's going to be a full day of activities for kids, dads and moms alike," she said.

Herald photo by Tommy Vincent

Florida Collegiate Summer League organizers Mike and Sara Whiting (left) and Commissioner Sal Lombardo (second from the right) unveiled the Sanford-based River Rats team Thursday to Sanford Mayor Brady Lessard and City Manager Al Grieshaber (far right).

The Sanfortl RiverWalk is 12-foot-wide pedestrian pathway stretching 1.2 miles from Mellonville Avenue on the east to French Avenue (U.S. Highway 17-92) on the west. The heavily landscaped pathway features trellis swings, benches and other amenities for people to enjoy the views of Lake Monroe.

During construction of the $11 million project, crews rebuilt the aging seawall using more than 4 million cubic feet of concrete and 1,666 30-foot by 4-foot concrete panels, some weighing as much as 7.5 tons each.

The completion of the 1.2-mile stretch represents Phase 1 of the RiverWalk. Phase 2 is expected to extend the pathway to Interstate 4. No timetable has been established for construction of Phase 2.

For more information about the RiverWalk celebration, log on to www.sanfordriverwalk.org or call 407-688-8788. Log on to *The Sanford Herald* Web site, www.sanfordnewspaper.com, to read past articles about the RiverWalk celebration activities planned for May 7,8 and 9.

River Rats

Continued from Page 1A

two night games during the week. The league schedule will be released next week.

Sanford Memorial Stadium could also host nine more game dates because of scheduling conflicts with Tinker Field in Orlando, including a playoff at the end of the season in late July. Tickets are expected to cost $4 for adults and $1 for children.

League Commissioner Sal Lombardo said the idea for the league started two years ago, but didn't move from the "thought process" to a reality until Mike and Sara Whiting approached him. As financial backers for the fledgling wooden bat collegiate league, the Whitings hoped to create a not-for-profit summer program comparable to some prestigious Eastern Coast versions.

"We think we can compete with them because quite frankly they're getting our players," Lombardo said about the collegiate summer leagues such as ones in Cape Cod and Virginia.

Lombardo, who coaches the summer baseball team Orlando Scorpions made up of 18 year olds, has been asked by players moving on to college where they can play summer ball in the state.

"There really was no place where they could play," he said.

The Whitings were also looking for a league closer to home when their son, Corey Whiting, was asked to enroll in a summer league after completing his freshmen year playing baseball in Duke University's outfield.

"The school wanted him to go to Baltimore to play this summer, but he wanted to come home," Mike Whiting said. "A lot of these guys want to play professional baseball and this is a great place to be seen. This is a way for them to go home, stay in school and play baseball at night."

The Florida Collegiate Summer League introduced the Sanford team first because organizers say the Celery City was the ideal location for a team. It's community atmosphere and outstanding stadium made it a logical choice, Lombardo said.

"This town is just perfect for what we were looking for," Mike Whiting said. "I really think we can be a part of the community."

Obstacles still remain for the league, but they've been faced with problems before. Heading into the spring, league organizers had only secured three teams. The Winter Park team was the last to sign on and will play their games at Bishop Moore High School.

"The fourth team was hard to get," Lombardo said. "We took it right to the wire."

"This year it will play at the high school, but next year it will be at Rollins College."

As a not-for-profit entity, league officials are actively seeking sponsors for teams and promotional nights.

"We are not an organization loaded with funds so we're reaching out to sponsors," Sara Whiting said. "Conceivably we could have a main sponsor for each team or each night."

As for Lessard, he won't be on the field, but expect him and other Sanford officials to be rooting on the city's new collegiate summer league baseball team as part of the fan base he suggested calling the "Rat Pack."

"I'll tell you, I have already had people asking about sponsorships," he said. "I do think you will be very happy with the business community wanting to get involved.

"This is going to be a big thing here. We are really excited," he added.

Sanford is not the only one excited about the league. Lombardo said if all goes well during the first season expansion could happen as early as next year.

"There are a lot of people across the state that are hoping we pass," he said mentioning that a second division in the Panhandle and possibly a third in the South Florida are being considered. "We don't want to look too far ahead of us, but the interest in the state is growing.

"Central Florida's (league) will grow," he added. "I think we might get six to eight teams next year, but they're waiting to see what we do."

For more information, log on to www.floridaleague.com.

Sports

theBIGS

Weekly stats for Seminole County's Major League Baseball players

Oviedo High School's

MARK BELLHORN

2B

Boston Red Sox

ab	h	r	HR	rbi	avg.
62	12	11	2	8	.194

- Had a big week, especially against the Yankees, as went 3-for-5, scored two runs and hit a two-run home run in one win, then had the game-winning sacrifice fly in the next game. Also went 2-for-2 with a double and 2 RBI against Tampa and leads the AL in

Seminole High School's

DAVID ECKSTEIN

SS

Anaheim Angels

ab	h	r	HR	rbi.	avg.
81	22	9	0	4	.272

- Went 3-for-5 in a victory over Oakland and was 1-for-1 when injured (see story right) against Detroit to help Angels remain tied for AL West lead

Lake Mary's

DANNY GRAVES

P

Cincinnati Reds

w	l	sav	so	bb	era
0	2	10	8	1	3.86

- Suffered his second loss of the season, but also saved three games, his 10th in 13 tries, as the Reds remain just a game back of the NL Central leading Cubs.

Sanford Middle School's

COREY PATTERSON

CF

Chicago Cubs

ab	h	r	HR	rbi	avg.
80	22	14	3	10	.275

- Only went 3-for-19 after being red-hot with the bat, but still playing a solid center for the first place Cubs, who lead the NL Central by a game

Seminole High School's

TIM RAINES JR.

CF

Baltimore Orioles

ab	h	r	HR	rbi	avg.
1	0	1	0	0	.000

- As expected, Raines' stay with the big club was a short one as he was returned to Triple-A Ottawa last Saturday and resumed his duties as lead-off man and centerfielder for the Lynx.

Lake Brantley High School's

JASON VARITEK

C

Boston Red Sox

ab	h	r	HR	rbi	avg.
65	19	11	4	11	.292

- After going hitless in sweep of Yankees went 2-for-4 with a run scored and hit three-run home runs in back-to-back games against Tampa Bay to help the Red Sox remain 2 1/2-games in first in AL East.

Photo courtesy of MLB.com

Quick healing could put Sanford's David Eckstein back atop the Anaheim Angels' line-up today in Minnesota.

Eckstein avoids DL

Shortstop's status day-to-day, but could start today

From Staff Reports

About three hours before the Angels' game against the Detroit Tigers in Comerica Park on Wednesday, a player sat alone on the outfield grass, doing almost impossible leg-stretching exercises, painful-looking splits, and all-out sprints.

The blond hair under the red cap meant it had to be Darin Erstad. Or maybe it was Shane Halter. It couldn't have been David Eckstein, right?

Wrong.

Eckstein dove back to first base after leading off Tuesday's win over the Detroit Tigers with a single, heard a pop and experienced pain in his groin.

He made it all the way around the bases, but it looked like he wouldn't be running around ballparks for the next couple of weeks.

Eckstein, couldn't sit up in the training room after the game, was examined by a Tigers team doctor and was diagnosed with a strain of the abductor muscle in his right thigh-groin area, likely meaning a trip to the 15-day disabled list.

"It's very frustrating," Eckstein told MLB.com, referring to the fact that he worked all winter and spring to get over a nerve inflammation condition in his right leg that contributed to him playing in a career-low 120 games last year.

Angels manager Mike Scioscia said the team was "very concerned" about the injury.

"For Eck to leave a game, it has to be something that's significant, so we'll keep our fingers crossed. We'll see how he is tomorrow and get an estimate at what time frame we're looking at."

But he woke up at 6 a.m. and said he felt limber, with a good deal of the pain having subsided.

"Everything felt pretty good," Eckstein told MLB.com. "It changes a lot (of the team's plans to replace him) if it continues like this."

The Angels were relieved and very surprised that Eckstein had progressed so quickly. Eckstein took batting practice and said that he would do more physical activity Thursday.

"When we left here last night, Eck was extremely sore," Angels manager Mike Scioscia told MLB.com. "He felt good today."

Eckstein didn't play in Thursday's series finale against the Tigers but according to Scioscia the Sanford resident was feeling much better and was a possibility to start over the weekend in Minnesota despite the new artificial surface in the Metrodome in Minneapolis.

Playoffs continue

Lyman's Mazlin runner-up in tennis

By Dean Smith
Sports Editor

The second to the last prep district tournament of the year begins Monday when the baseball teams begin their run at a state title.

Tennis just finished its season, track will run its remaining state meets this coming week and softball will begin regionals on Thursday. Also wrapping up their seasons within the next week or so will be the unsanctioned sports of water polo and lacrosse, which will become official FHSAA sports starting next school year.

Boys volleyball will finish off its regular season this week with the playoffs starting next week.

Baseball tournaments begin at four sights on Monday, Class 6A-District 2 in DeLand, Class 5A-District 3 in Daytona Beach, Class 2A-District 9 in Orlando and Class A-District 9 in Oviedo.

On Melching Field at Conrad Park in DeLand, #4 seeded Seminole (4-6 in district play) takes on #5 Spruce Creek (4-6) at 4:30 p.m. and No. 3 Winter Springs (6-4) takes on host and No. 6 seeded DeLand (3-7) at 7:30 p.m.

The semifinals will be on Tuesday with the Seminole/Spruce Creek winner facing #1 seeded

See Preps, Page 12A





Herald photos by Jim Wentz

Action like this can be expected when the District Baseball Tournaments get underway this week in DeLand, Daytona Beach, Orlando, Winter Park and Oviedo.

Time changed for UCF twin bill

From Staff Reports

Due to graduation ceremonies at the UCF Arena today (Saturday), the start time of the UCF-Troy State doubleheader has been changed to 6 p.m.

The Golden Knights and Trojans will still play two seven-inning games Saturday with the series finale still slated for Sunday at 1 p.m.

Both games of today's twinbill will air live on the UCF ISP Sports Network (740-AM The Team). The voice of the Golden Knights, Marc Daniels, will call all of the action live from Jay Bergman Field with the pregame show beginning at 5:45 p.m.

UCF is scheduled to send its two aces to the hill Saturday. Junior pitcher Matt Fox (10-0) gets the ball in game one while sophomore pitcher Kyle Bono (6-0) from Lake Mary is slated to start Saturday's second game. Junior Darren Newlin is Sunday's scheduled starter.

Tickets are still available by calling the UCF Ticket Office at 407-823-GOLD.

BIG WEEK FOR STETSON

Freshman Brian Bocock went 4-for-4 at the plate and fellow freshman Ryan Colton pitched eight strong innings as Stetson defeated visiting Campbell 7-2 in an Atlantic Sun Conference game last Friday night at Melching Field.

The Hatters (26-17, 14-7 A-Sun) outhit the Camels (16-25, 8-13 A-Sun) 15-2 to take the three-game series two games to one and capped a week in which Stetson won six-of-eight games. The Hatters also won two-of-three with Gardner-Webb and then defeated Bethune-Cookman (8-3) and the Canadian Junior National Team (3-2) before taking on Campbell.

Colton (2-1), from Longwood, allowed just two hits through the first eight innings and had retired 11 batters in row until walking the first two batters in the top of the ninth.

Former Longwood Babe Ruth star and Lake Mary resident Chris Westervelt tied the score at two with a solo home run in the bottom of the fifth. It was his 11th round tripper of the season, tying him for the conference lead, and gives him 35 for his career. Westervelt also homered against Gardner-Webb and Bethube-Cookman.

Stetson, still in second place in the league standings, will visit Belmont for a three-game series beginning with a doubleheader at 2 p.m.

Raiders softball set for state

By Dean Smith
Sports Editor

The Seminole Community College softball team will open play in the FCCAA/NJCAA State Tournament this Thursday (May 6th).

The Raiders, who finished the regular season with an overall record of 44-15-1 and 18-10 in the Mid-Florida Conference, defeated Santa Fe Community College in the completion of a suspended game and then had to play Florida Community College in a playoff game after the two squads ended up tied for third in the conference.

SCC scored a run in the bottom of the seventh inning to win 4-3 at the University of North Florida and take the No. 3 see in the Atlantic Bracket at the State Tournament to be held at the Osceola Softball Complex in Kissimmee. The tournament runs through Saturday May 8th.

The Raiders first round opponent will be Palm Beach Community College at noon on Thursday. SCC has a 3-1 record against the Panthers in their four meetings this spring. Win or lose, their next game that day will be at 5 p.m. against either M-FC rivals Daytona Beach Community College or Lake City Community College.

Also in the field are Indian River Community College, Florida Community College at Jacksonville, Santa Fe Community College and Miami-Dade College.

A recap of the final games of the regular season will be run next week.

In other SCC softball news, freshmen outfielder Amanda DeFilippo and pitcher Katie Brosky were named Honorable Mention Player of the Week and Pitcher of the Week respectively in the State for the week of April 13-20.

Amanda hit .600 (6 /10) with a triple and home run. She had eight RBI and 11 total bases for a 1.100 slugging percentage. Katie was 2-0, and allowed no earned runs in 12 innings pitched. She allowed nine hits, four walks and had 18 strikeouts.

The team is currently ranked 8th in the state. SCC also is at the top of several categories as a team. They are first in the state in stolen bases (136) and triples (26), 4th in home in home runs (14), and RBI's (218) and 5th in doubles (62) and slugging percentage (.413). The pitching staff is 3rd in the state in strikeouts (312) and 6th in ERA (1.10).

Briefs

DAY AND NIGHT GOLFING ADVENTURE

They'll golf in the dusk and then in the darkness!!!

It's time for another round of the Police Athletic League/Sheriff's Explorers' golf adventures.

The event will benefit Sheriff's Explorers' Post 517 and the Seminole County Sheriff's Office Police Athletic League and will be held May 7th at the Twin Rivers Golf Club, 2100 Ekana Drive in Oviedo.

Beginning at 5 p.m., the players will golf as usual. As nighttime falls, players will use glow-in-the-dark golf balls, glow sticks and flashlights (all provided) to navigate down the fairway. Strokes aside, fun is the order of the day.

The cost for an individual is $65 and $250 for a foursome. Also included in the entry fee is dinner and many golf skills contests.

For more information about PAL, the Police Explorers, or to register, contact Sgt. Dwayne Johnson at 407-328-3762.

GOLF TOURNAMENT BENEFITS SEMINOLE CITIES EVENT

On Friday, May 7, the Seminole Cities Recreation Council (SCRC) will be hosting a golf tournament at Winter Springs Golf Club.

Registration will begin at noon and there will be a shotgun start at 1 p.m. Dinner and awards will follow immediately afterwards.

A foursome and tee sponsorship package is available for $350 and tee sponsorships are available for $75. Winter Springs Golf Club is located at 900 West State Road 434, Winter Springs.

The tournament will benefit the Youth Intra-City Olympic Festival, an annual event involving over 500 Seminole County summer camp children. Children will range in ages from 5 to 12 years old. Field events include track and field, swimming, basketball, volleyball, brain games and more. This is a fantastic event that brings together the children of Seminole County cities and teaches them to work in a cooperative environment.

The SCRC includes the cities of Oviedo, Sanford, Longwood, Lake Mary, Casselberry, Winter Springs and Altamonte Springs.

For more information about the golf tournament, please contact Chris Caldwell at 407.327.6589 or email him at ccaldwell@winterspringsfl.org.

LABOR OF LOVE/HEART OF FLORIDA UNITED WAY GOLF CLASSIC

The 4th annual Labor of Love/Heart of Florida United Way Golf Classic will be held Friday, May 14th, at Walt Disney World's Eagle Pines Golf Course.

Sponsored by Saturn of Orlando and the Central Florida AFL-CIO, the tournament will raise funds to benefit Heart of Florida United Way.

The four-person scramble will feature hole-in-one, longest drive and closest to the pin contests. Prizes include a 2004 Saturn Quad Coupe 2, $10,000 in cash, and a vacation getaway, among others.

The entry fee for individual golfers is $125 and $400 for a foursome. Entry fees include golf, cart, range balls, lunch and goodie bag. The entry deadline is May 3rd and the field will be limited to 144 players.

To register for the event or to learn more about sponsorship opportunities, call Heart of Florida United Way's Jennifer Kenny at (407) 835-0900.

KICKS N DRIBBLES SOCCER

The City of Sanford Parks and Recreation Department will present the 3rd Annual Kicks N Dribbles, Inc. Soccer Camps in June and July.

For boys and girls ages 5-to-17, Session I will be June 14-18 (payment due by May 17th) and Session II will be July 12-16 (payment due by June 18th).

The cost is $40 per person per session and includes expert instruction, a Kicks N Dribbles/Sanford Recreation Camp T-shirt, 10-to-1 player to coach ratio, small sided games each day and there will be an athletic trainer on site at all times.

Get your registration at the front office of your school or for information call Sanford Parks and Recreation Department for a brochure or to register at 407-330-5697; or for further information contact Kicks N Dribbles, Inc. at 407-650-1711.

LABOR OF LOVE/HEART OF FLORIDA UNITED WAY GOLF CLASSIC

The 4th annual Labor of Love/Heart of Florida United Way Golf Classic will be held Friday, May 14th, at Walt Disney World's Eagle Pines Golf Course.

Sponsored by Saturn of Orlando and the Central Florida AFL-CIO, the tournament will raise funds to benefit Heart of Florida United Way.

The four-person scramble will feature hole-in-one, longest drive and closest to the pin contests. Prizes include a 2004 Saturn Quad Coupe 2, $10,000 in cash, and a vacation getaway, among others.

The entry fee for individual golfers is $125 and $400 for a foursome. Entry fees include golf, cart, range balls, lunch and goodie bag. The entry deadline is May 3rd and the field will be limited to 144 players.

To register for the event or to learn more about sponsorship opportunities, call Heart of Florida United Way's Jennifer Kenny at (407) 835-0900.

SCC BASKETBALL CAMP

The 2004 Stan Cromartie/ Seminole Community College Raider Basketball Camp will hold two sessions for boys ages 6-to-15.

Week 1 will be June 1-through-4 and Week 2 will be June 7-through-11.

The cost is $125 for each week.

The camps run from 9 a.m. to 4 p.m. each day, with Week 2 also running on Friday from 9 a.m. to 2 p.m.

For more information please call 407-328-2091 or 407-328-2090 or email at cromarts@scc-fl.edu.

DEREK WAUGH-STETSON UNIVERSITY BASKETBALL CAMPS

The Derek Waugh-Stetson University Basketball Camps will be held in June and July at the Edmunds Activities Center in DeLand. The Camps and dates are as follows:

Shooting Camp _ June 11-13.
Position Camp _ June 13-17.
High School Team Camp _ June 26-27.
Individual Camp _ June 27-July 1.
Individual Camp _ July 25-29.

For more information call Coach Sebastian Singletary at 386-822-8101 or e-mail at ssinglet@stetson.edu.

ST. JUDE'S CHILDREN'S RESEARCH HOSPITAL GOLF TOURNEY

Organizers of the Annual St. Jude Children's Research Hospital gala golf tournament to be held June 16 at The Legacy Club in Longwood are looking for sponsors.

Mark A. Lang, Sr., chief executive officer of Workers Temporary Staffing, Inc. headquartered in Lake Mary, said he is seeking cash and prize sponsors for the benefit event, which is expected to raise more than $30,000 this year.

With a 9 a.m. standard scramble shotgun start, prizes will be awarded for the longest drive and closest to the tee in men's and women's divisions.

For more information, please contact: Amanda Mercer or Mark Lang, Workers Temporary Staffing, 407-472-0024, Larry Vershel or Beth Payan, Larry Vershel Communications, Inc. 407-644-4142.

Preps

Continued from Page 11A

Deltona (7-3) at 4:30 p.m. and the Winter Springs/DeLand winner taking on No. 2 Oviedo (6-4) at 7:30 p.m.

The Championship Game will be Thursday at 7:30 p.m.

At Jackie Robinson Stadium in Daytona, #3 Lake Howell tackles No. 6 New Smyrna Beach at 4:30 p.m. and #4 and host Mainland battles #5 Flagler Palm Coast at 7:30 p.m.

The semifinals will be Wednesday with the Lake Howell/New Smyrna Beach winner facing #2 Lyman at 4:30 p.m. and the Mainland/Flagler winner taking on #1 Pine Ridge at 7:30 p.m.

The Championship Game is set for Friday at 7:30 p.m.

Trinity Prep will be playing in the Class 2A-District 9 Tournament at The First Academy in Orlando with the Championship Game to be played Thursday at 7:30 p.m.

Orangewood Christian will join host The Master's Academy in the Class A-District 9 Tournament in Oviedo. That Championship Game is set for Friday at 7:30 p.m.

The final tournament to begin will be the best as the Class 6A-District 3 Tournament will be open Tuesday at Winter Park High School.

With five teams ranked in the Top 10 in Class 6A, this district is questionably the best in all of the state of Florida, regardless of class.

And the event begins with a bang as #4 Apopka takes on No. 5 Edgewater at 5 p.m. Both of these teams were ranked No. 1 at some point this season.

At 8 p.m., No. 3 Lake Mary faces No. 6 University.

The semifinals will be Wednesday with the Lake Mary/University winner meeting No. 2 Lake Brantley at 5 p.m. and the Apopka/Edgewater survivor challenging No. 1 Winter Park at 8 p.m.

Longtime rivals Lake Mary and Lake Brantley have played twice this season with both teams winning 5-4 on their home field.

The Championship Game will be Friday at 7:30 p.m.

Heading into Friday's regular season final games, Lake Brantley and Lake Howell appear to be the hottest teams, both having won a pair of impressive games.

The Patriots (18-6) blanked Winter Springs on Wednesday behind Jeff Dietz (2-for-2, double, two RBI) and Jemile Weeks (2-for-3, double) and then edged Oviedo, 3-1, on Thursday with Lammar Guy and Ryan Kelley driving in big runs.

The Bears (15-9) also ran into the host Silver Hawks (12-13), dropping a 2-1 decision on Tuesday.

Dominic Farkas was the big gun for Lake Howell, hurling a two-hitter with 12 strike outs and also going 2-for-3 at the plate. Gary Rodriguez helped out with an RBI double.

For Winter Springs, Chris Mester, who was 3-for-3 against Lake Brantley, drove in the Bears run, while Matt Morales had the other hit.

The Silver Hawks' bats came alive on Wednesday as they thrashed Seminole (11-13), 12-3.

Rodriguez was the hitting star again, going 3-for-4 with three RBI, while Grant Berman was 2-for-4 with two RBI.

Thomas was 3-for-3 with two doubles for the Fighting Seminoles.

The Lions (17-8) are not ending the season as they would like as they also fell to Lake Mary (20-4), 3-1 in 11 innings, on Wednesday.

Paul Cinder got the win on the mound for the Rams, working three shutout innings, while batterymate Justin Hart was 3-for-5 and had the game-winning RBI.

Gonzalez was the offensive star in both games for Oviedo, going 1-for-2 with an RBI against Lake Brantley and going 2-for-5 against Lake Mary. Farina had a big game on the hill for the Lions against the Rams, striking out 10.

The Master's Academy are rolling into the district tournament on a high note with a pair of wins this week.

The Eagles (13-11) blasted Ormond Beach-Calvary Christian, 11-0 in five innings on Tuesday and then knocked off Pine Castle Christian, 2-1, on Thursday with Clark striking out six in six innings of work on the mound.

Lake Mary Prep, which is playing as an independent this season, raised its record to 4-10 with a 14-3, five innings whipping of Deltona-Trinity Christian on Tuesday, while Trinity Prep (13-11) posted a big win over Central Florida Christian Academy (16-6), 10-3, on Tuesday with Zimmer going 3-for-4 with a pair of doubles, scoring three runs and driving in one and Lapp going 2-for-3 with a home run and three RBI.

Lyman (10-14) suffered a tough loss to DeLand (12-12), 4-3, on Tuesday with the Bulldogs scoring all four runs in the fifth inning. Jose Correa had a double for the Greyhounds.

In tennis, Lyman's Andrew Mazlin won the Individual Singles title at the Class 4A State Tournament at Sanlando Park, but then fell in the Overall Singles Championship to Michael Venus of Olympia, 6-2 and 6-3.

Mazlin had a bye in the first round, then defeated Peter Kim of Gainesville-Buchholz, 6-2 and 7-5, in the Quarterfinals, Dustin Forman of Plantation, 6-0 and 6-4, in the Semifinals and Shaun Young of Plant City-Durant, 6-2 and 6-2, in the Individual finals to earn the shot at Venus.

Mazlin was not as lucky in the Individual Doubles as he and partner Michael Tawill dropped a 6-3 and 6-0 decision to Yannick Jackson and Clifford Malivert of Miami Jackson in the Quarterfinals.

On the girls' side, the team of Jenna Melicharek and Mai-Han Nguyen of Lake Brantley defeated Shaunda Gaiter and Rachel Pye of Miami Northwestern, 7-5 and 6-2, in the Quarterfinals before falling to the duo of Annica Johansson and Brianna Williams of Tampa-Gaither, 6-2, 4-6 and 6-4, in the Individual Doubles Semifinals.

PAPA JOHN'S PIZZA
Better Ingredients. Better Pizza.
LARGE 3 TOPPING PIZZA $11.99
WITH AD ONLY
Available at this location only:
332 W. Lake Mary Blvd.
Sanford, FL 32733

Sanford Historic TRUST 1989
www.sanfordhistorictrust.org

2004 ANNUAL
HISTORIC PRESERVATION AWARDS

Please join the Sanford Historic Trust in recognizing the dedicated work of owners for preserving historic buildings and places

Awards will be presented at the General Membership meeting

May 6th at 7 PM
Presbyterian Church Social Hall
Park Avenue & 4th Street





These awards reflect the personal initiative of each of the owners and their desire to maintain Sanford's historic fabric and promote Sanford's heritage. The Trust also extends their thanks to all the nominees and the awards committee!



HERALD CLASSIFIEDS

Financial 45-63 · Employment 67-73 · Rentals 91-127 · Real Estate 141-165 · Merchandise 181-197 · Miscellaneous · Automotive 231-245 · Services

15—Cemetery Lots

Two cemetery lots with vaults in Oaklawn Cemetery in the "Garden of Devotion" section. Priced $5,000 under retail. $3,500. 828-389-1048.

23—Lost & Found

Found: Dog, near 20th St in Sanford. Obviously nursing. 407-323-3777.

LOST ON 415 BLACK AND WHITE SHIH TZU. N. MARYLAND ST. REWARD 407-323-1735

LOST: 8 year old gray cat, right eye is injured, is asthmatic. Lost in the 27th St. area of Sanford. Been gone about 6 weeks. **Reward!!** 407-625-3665.

25—Special Notices

Thomas Vellett, MD relocated from his medical practice on July 1, 2003. Past patients may mail their request for medical records to 1770 E. Lake Mary Blvd., Sanford 32773 Fax 407-328-7388. Please include an address or fax number for sending a records release form which must be signed by the patient and returned to the above address.

59—Financial Services

Attention Readers!!

It's illegal for companies doing business by phone to promise you a loan and **ask you to pay for it before they deliver.** For more information, call toll-free 1-877-FTC HELP. (A public service message from The Seminole Herald and the Federal Trade Commission)

61—Money to Lend

Attention Readers!!

It's illegal for companies doing business by phone to promise you a loan and **ask you to pay for it before they deliver.** For more information, call toll-free 1-877-FTC HELP. (A public service message from The Seminole Herald and the Federal Trade Commission)

70—Education & Training

Tudor avail. for summer/fall. Masters in Ed., certified, 10 yrs exp. Reading, K-12., 407-323-0162, Kelly Meahl.

71—Help Wanted

"All Around" heavy duty truck mechanic. Reply at 1901 W. 1st St, Sanford, Ph: 407-688-2005.

$$$$$$$$$
CAMPAIGN WORKERS, OUTGOING, TALKATIVE. MAKE $15/HR. PAID 2X A WEEK. 1-888-524-4400.

17 People Needed
To Lose 10 to 30 lbs in 30 days.
Call Sienna ,916-780-4576

A fast paced and rapidly expanding Service and Residential Plumbing Contractor is looking for several Plumbing Service Technicians. Must be a highly motivated, self-starter who can work in a fast paced and changing environment. Must have minimum two years plumbing service experience and tools. Great pa,y and excellent benefits. All applications and resumes will be reviewed in the utmost of Confidentiality. Send to 109 Commercial St., Lake Mary, Florida, 432746, or fax 407-333-3853, or on-line at www.delair.com. E.O.E./DFW. Immediate openings for :

Electrical Installer: Install 110-volt systems final hookup, DC systems and audio-visual set-up. Need to be a high end fit and finish electrician with attention to detail when installing all systems and applications. Must have two years experience as a finish electrician. Strong ability to trouble shoot and repair any electrical system or appliance. Must be able to read prints, schematics and wire lists.

We offer a competitive compensation package, including 401k, stock purchase, major medical, dental, vacation and holiday pay. We are an EOE and drug free workplace.

Send resume to:
Phone: 407-323-1120x279
Fax: 407-548-1058
E-mail achitwood@flhr.com

Featherlite Luxury Coaches
1601 Dolgner Place
Sanford, FL 32771

ADVERTISING SALES REPRESENTATIVE

The Sanford Herald is looking for an Advertising Sales Representative to join our progressive sales team serving Sanford, Lake Mary & surrounding area. A marketing/business degree or some direct sales experience preferred. We will train the right individual who possesses solid organizational skills, good interpersonal communication abilities and who has a strong desire to achieve. Must be self-motivated, energetic and goal-oriented with a commitment to outstanding customer service. Computer and/or design skills helpful but not necessary. Must own good, reliable transportation. This is a full time Monday-Friday (40hr work week required), entry-level position with compensation based on education and sales experience.

If interested, please send resume to:
Dan Sutton
Advertising Manager
Seminole Herald Newspapers
PO Box 1667
Sanford, FL 32772
Phone: 407-322-2611x 11
Fax: 407-323-9408
Email:
dsutton@seminoleherald.com

EOE

Auto Technician: **Experienced**, Mon thru Fri, top pay & benefits. Apopka, 407-880-8221.

Need **Dishwasher** for breakfast shift. Also need **Executive House Keeper**. Call 407-444-1000.

Counter Person: Day shift, expd with food & cash transactions. 407-328-0616. Sanford area.

CUSTODIAN; Seminole County Public Schools. 3 positions w/benefits. PM hrs. Fax resumes to Larry Ellis @ 407-320-7470. Preference shall be given to certain vets and spouses of vets as provided by Chapter 295, Florida Statutes.

Dental Assistant: Expd or will train. Must have pleasing personality & transportation. Work in Sanford & Orlando. Send resume to: 217 S. Oak Ave, Sanford, FL 32771.

Driver/delivery: Good driving record, at minimum class D license. Apply in person, Badcock Furniture, 2306 S. French Ave, Sanford. 407-322-8240.

Drivers
Company Drivers
New Pay Package
Top Pay 38¢/mile

Home Most Weekend
No NYC or Canada

New Team Package
Top Pay 43¢/mile

Owner Operators
New Pay Package
- 84 CPM L/E
- Home Most Weekends
- Paid Base Rates & Permits
- Paid liability Ins
- Paid Fuel Taxes
- No NYC or Canada
- Excellent Programs

Small Fleet Owners Welcome
Lease Purchase
- Late Model Equip
- Zero Out Program

1 year OTR exp. required & Good MVR
EPES TRANSPORT SYSTEM
(Greensboro, NC)
1-800-948-6768
epestransport.com

Dump Truck driver wanted. Tri axle, clean Class B CDL. 407-349-2778.

Drivers
SMX Has 6 Immediate Openings for A Specialized Dedicated Route!
- Home Every other weekend
- Runs Plant to Plant
- Drop & Hook
- Year Round Freight!
- Full Benefits Package!
- Stability!

Min. 23 yrs. old, good MVR 1 yr. OTR CDL-A
1-800-247-8040
www.smxc.com EOE

Fast Food Restaurant Manager, Winter Park, FL. **Directs** and coordinates preparation of food. Coordinates activities of other workers. Hire and trains personnel. Establishes delivery routes. 40 hrs/wk. M-F, 11AM-8Pm. Req. 1 yr exp. in job offered or related occupation as restaurant manager. Comp. salary. Send resume only to: 6716 Aloma Ave, Winter Park, FL 32792

Growing Interior Design firm in need of office help. Quick Books exp required. PT, 407-833-9651.

Insurance Property & Casualty: Insurance Agency is looking for expd licensed insurance agent 220/440, or clerical.. Bilingual a plus, competitive salary, bonus, medical, & vacation. 407-330-7638.

INVESTIGATE BEFORE YOU INVEST!
Always a good policy, especially for business opportunities and franchises. Call Florida Dept. of Agriculture & Consumer Services at 800-435-7352 or FTC-HELP for free information. Or visit our Web site at www.ftc.gov/bizop.
Florida law requires sellers of certain business opportunities to register with Florida Dept. of Agriculture & Consumer Services before selling. Call to verify lawful registration before you buy.

LABORERS NEEDED FOR UNDERGROUND UTILITY CONTRACTOR
HEALTH INSURANCE AND 401K PLAN! Drug free workplace.
Apply at: 990 Miller Drive, Altamonte Springs 407-260-9000.

Hiring Bonus! Lake Mary hair salon looking for motivated hair stylists & nail tech. 3 chairs left. Ask for Diane or Debi for confidential interview, 407-323-6522.

Laundramat Attendant. Flex. hrs. Easy Job. 407-323-9885. Apply 3691 Hwy 17-92 (WalMart Plaza), Sanford.

Lawn spray person needed for local pest control company . Need valid drivers license. 407-321-8647

Lk Mary Store, 12-24 hrs/wk. Floral arranging or gift basket exp preferred. Willing to train. Self starter, positive attitude, exp with MS Word, Excel, QB helpful. Fax resume 407-444-0587.

Loader OPERATOR - For paving and final grading. F/T benefits 407-322-8133.

Looking for college student for part time work on a horse ranch doing odd jobs. 407-760-7130.

Looking for exp. housekeepers full time. Apply at the Holiday In Express 3401 S. Orlando Dr. Sanford

Love Babies? Take new born baby photos at local area hospital. AM hours, part time, wk days & wk ends. 877-596-7880

MECHANIC:
Heavy equipment and trucks. 407-322-8133.

Oviedo has openings for exp pest control tech. Good drs license, Benefits. Need hard workers. 407-365-8909

Multi Shop positions available for fast growing company. Seeking dependable workers, FT/PT available. Located in Sanford. Contact Joe, 407-321-6564.

Need experienced full time Waiter or Waitress. Ask for Peter, 407-323-4040

One of Central Florida's most recognized A/C companies and now newest Electrical Contractor is looking for electricians. Looking to get in on the ground floor of a fast paced and rapidly expanding service Residential Electrical Contractor now is your chance. We are looking for Electricians for our Lake Mary office. Must **be highly motivated, self-starter who can work in a fast paced and changing environment. All** applications and resumes will be reviewed in the utmost of Confidentiality. Call for an appointment at 407-333-2665 ext 3058 or send a resume to 109 Commerce St., Lake Mary, Florida, 32746, or fax 407-333-3853, or on-line at www.delair.com E.O.E./DFW. **GET IN NOW!!!!!**

PT Cook & PT Program Support Tech needed. Apply direct The Sanford Bridge, 500 S. Holly Ave or call 321-283-0200, ask for Dee.

Sales Person: Vertical blinds. All leads provided. (No cold calls) Meet customers in their homes. $30K to 40K+ per year. Gas allowance. Some exp helpful 407-830-4700.

SANFORD: Now hiring cooks, servers, dishwashers & P/T supervisor at local assisted living facility. Call Edwin Romano 407-323-7306 ext. 25

SECRETARY NEEDED FULL TIME. Wholesale auto sales, bookkeeping, title work, phone exp. Experience preferred. Call for appt. 407-323-3862

Security Officers; Sanford/Seminole County area. Full & part time positions available now. The pay stinks, **but we** offer top notch supervision, long term work, uniforms & great indoor locations. Must have class D security license, please call 386-322-8998. #BB9700045

Telemarketing: Outbound, PT, Salary & commission, 407-657-2900.

TITE KUTZ URBAN BARBER SHOP now seeking licensed barbers. 1913 S. French Ave, Sanford. Pls. inquire at 407-688-2440.

Track Hoe OPERATOR - Underground utilities/Pipe work, local F/T work, benefits 407-322-8133.

TRACTOR TRAILER DRIVING INSTRUCTOR needed part or full time for our Sanford school. Minimum requirements 3 years OTR, excellent safety record, meet all Dot requirements, high school grad or GED with good verbal skills. Good pay and benefits package. Call Truck Driver Institute and ask for REX 800-554-7364 or fax resume: 407-328-8008.

Utility Foreman - Grade elevations and utility experience for underground utility crew. Local F/T and benefits 407-322-8133.

Van driver/Light warehouse duties person needed. Clean driving/criminal record a must. 407-833-9126.

Waffle House, I-4 & SR 46, now hiring all shifts, good pay & good benefits. Apply in person M-F, after 1pm.

93—Rooms For Rent

WEEKLY RENTALS
Starting @ $82/wk.
Historic Downtown
407-330-4423

Fountain Lodge of Sanford has special rates for daily, weekly, & 5 day accommodations. Call 407-330-3135 or 323-8840 for details.

Very Nice, very clean furn rm., all util, cable, A/C, lndry, phone, kitch use, sec. dr. resident owner, private entrance **No Smoking! Only drug free sober need apply. 407-314-0924.**

Large room with cable, microwave, refrigerator, private entrance, parking space. $100/wk includes utilities 407-331-6191.

Sanford: Downtown, convenient location, refrigerator, microwave, color TV, kitchette room, private bath, sleeping rooms. Call 407-321-4900.

95—Roommate Wanted

Seeking a person to share my home, view of Lake Monroe, full house privileges, $500/mo. Call 407-328-7232 for an appointment.

Will share home, room & bath, access to full house & facilities. Want responsible, employed person 407-474-1868, 407-323-5635.

97—Apartments - Furnished

Beautifully furnished 1BR apt. $850/mo, includes water, cable, electricity. 407-323-8670.

99—Apartments - Unfurnished

Beautiful 2 Bedroom apt/home. Persimmon Ave. at 13th St. Dixon Estate, 407-321-4217.

MARINER'S VILLAGE
LAKE ADA 1 BDRM, $515/MO.
2 BDRM., $615/MO. AND UP
Cable included
407-323-8670

Sanford/Lake Mary: 1, 2, and 3 Bedroom Apts. starting at $539. Lake Front Living. Free Rent! Call now, 407-322-9104, EHO.

103—Houses-Unfurnished

407-321-0759

PEACH VALLEY CAFE
Upscale Casual
BREAKFAST & LUNCH
Restaurant
NOW HIRING: All Positions
APPLY IN PERSON
1:30 - 4:30
(407) 833-9440
1210 S. International Parkway
Located in the Shoppes of Oakmonte (Exit 98 off I-4)

NEED MONEY • CALL NOW!!!!!
• Buying or selling a home? • Buying or Selling a Business?
• Looking for a Foreclosure? • Looking for the Best Rates?
Security Financial
407-661-9700
Satisfaction Is Guaranteed!!
Free Consultations with our Experienced Loan Officers, Real Estate Associates and Confidential Business Brokers
Full Service
Real Estate & Mortgage Executives
Established 16 Years
www.securityfinancial.com
Se Habla Español
FOR ALL YOUR MORTGAGE & REAL ESTATE NEEDS
COMMERCIAL • RESIDENTIAL

2004 - 2005
re S hol?
Registration Begins Now!
ABEKA curriculum for children ages 2 - 5
• Phonics • Creative Art • Pre-math skills
• Language • Music and movement
Yummy breakfast, lunch and afternoon snack
School Readiness (4C) funding accepted
6:30 a.m.-6:00 p.m. Monday through Friday
All teachers have CDA or higher, and two or more years experience as lead teacher
Mrs. Michelle's House
For more information call
(407) 321-7635
Ask for Joyce or Beverly

HERALD CLASSIFIEDS

Financial 45-63 | Employment 67-73 | Rentals 91-127 | Real Estate 141-165 | Merchandise 181-197 | Miscellaneous 199-229 | Automotive 231-245 | Services 252-319

To Place Your Ad Call 407-322-2611

103—HOUSES-UNFURNISHED

3BR/1BA, clean, screen porch, wash room, large yd., car port, carpet, air/heat. After 4PM 407-323-7113

Charming Sanford home, 3BR/1BA, fenced yard, carport, CHA, $800/mo. $800 deposit. 386-753-9514, (Se Habla Espanol)

DOYLE'S RENTALS

Sanford: 1/1, Eat-In Kitchen, Living Rm, $435/$400 Dep

Sanford: 2/1.5, Town Home, Inside Laundry Rm, Kitchen, Dining Rm, Community Pool, $650/$600 Deposit.

DeBary: 2/1, With Single Garage, Lrg. Storage Area, Scrn Porch, Lrg Yard, Well & Septic $675/$650 Dep

Sanford: Lrg 2/2 Condo, Privacy Patio $700/$650 Dep.

Sanford: 3/1, New Paint, New Appls., Carpet, Single Carport, Laundry Rm & Storage $725/$700 Deposit

Sanford: 3/2, Kitchen, Living Rm, Fenced Yard, New Paint, Section 8 Accepted $675/$625 Dep.

Sanford: 4/1 Home, Laundry Rm, Scr. Porch, Sgl Car Carport $800/$800 Deposit

Sanford: 3/2, Hardwood Floors, Large Screen Porch, Double Carport, Storage Shed, Approx. 2200 Sq Ft. $900/$900 Deposit.

DOYLE REALTY, INC.
(407) 322-2495
WE RENT & SELL HOMES

Hills of Lake Mary: spacious executive living, huge bonus room, fireplace, jacuzzi tub, new carpet/paint, all appliances. $1395 plus deposit. 407-921-0300.

Lake Mary exec. home, private nbrhood. Spacious open 3/2 custom, vaulted ceilings, all walk-in closets, many luxury upgrades. Semi-furnished. A must see. $1800/mo. + 1 mo deposit. Avail 6/1/04. (407-328-8922 or 407-314-7682). Now taking apps

Lake Mary: 5/4, Executive Pool Home, 5,000 + sf. w/ In Law Suite. Renovated
Security Financial/Mel
407-661-9700

Sanford: 2/2 or 3/2, Country Club Circle, eat-in kitchen, fenced back yard, laundry, carport, nice house, no pets, $725/mo, $725 sec. 407-688-0270.

SANFORD: 3/1 newly remodeled, lg fenced yard. $800 or lease to own. section 8 welcome.407-687-8540

Sanford: 3BR, 123 Club Rd. Fenced, pets ok with deposit. $695 + dep. 407-323-4540.

103—HOUSES-UNFURNISHED

Sanford: 3BR, CHA, 2004 Holly Ave, hardwd flrs, double carport, ready now, $750 plus deposit. 407-323-4540.

105—DUPLEX/TRIPLEX

1BR/1BA, no maintenance, $550/month, $250 security. Pinecrest area. 407-323-3636.

2 BR duplex apts: Close to Seminole High, scr porch, laundry & storage rm, $550/mo. 407-647-1366

2/1, nice lot, $450/mo. $1200 to move in. Refs. required. 321-356-6898

107—MOBILE HOMES FOR RENT

Dreamwold Adult Park, 2/2, screen patio, washer/dryer, no pets, $450/mo plus dep. 407-321-0495.

Dreamwold Adult Park
1BR/1BA, patio, no pets, $350/mo plus deposit. 407-321-0495.

117—COMMERCIAL RENTALS

Sanford; Professional Office Bldg, centrally located, recently renovated, ample parking, ideal for attorney or professional. Includes water, sewer, trash. +/- 575 to +/- 2346 sq ft. Rent, $575-$2300 plus sales tax.
Doyle Realty, Inc
407-322-2495

Tangel Square: For lease, 1200 sq. ft., 1904 French Ave, $700/mo & 400 sq ft, 1908 French Ave., Sanford $325/mo. 1st & last. Call 407-831-2106.

141—HOMES FOR SALE

3BR/2BA **FORECLOSURE!** Buy for only $39,950. For listings, 800-747-9364xH529.

Chase Groves: Immaculate 3/2/2, on cul de sac. 1588 sq ft, a must see at $167,500. www.visualtour.com, #182474, 407-322-3118.

3BR/1.5BA 312 East 25th St, Sanford. Hardwood flrs, enclosed porches. $89,500. Zoned RC-1 (Restricted Commercial) Residential rental use permitted. Great business location. 407-929-7173 or 918-495-2026

Just Sign & Move In!
No Cash, No Kidding!
1-321-961-3967
Family First, MTG(WAC)

Spring Into 2004 With One Of Our Apartments

Studios, 1 & 2 Bedroom Apts.

Ask about specials!

Sanford Court Apartments
407-323-3301
3291 S. Sanford Ave., Sanford

SC-100

Country Style City Living

Convenient Spacious Affordable

$300 OFF 1st Month's Rent
With 12 Mo. Lease & Approved Credit

• Spacious Apartments with large Closets • Lake Front • Volleyball • Sparkling Pool • Tennis Courts

Country Lake Apartments
2714 Ridgewood Ave., Sanford • 330-5204

SR-208

141—HOMES FOR SALE

AFFORDABLE HOMES VENTURE 1 PROPERTIES
BOND MONEY: Receive up to $10,000 free homeowners assistance fund.
Buy a home with $200 cash.
Govt. Foreclosure, Repos!
SEMINOLE, ORANGE, VOLUSIA!

Fixer Up: Sold as is! 3/2, Eat-In Kit., LR, $62,900.
Renovated: 3/2, Liv Din Rm, Garage. $79,900
A Beauty: 1/2 Acre, 3/2, 2300+ sq ft, Liv, Din, Fam. Rm, 2 car gar. $141,900.
In Law Quarters: 4/3, 2300+ sq ft, Liv. Din, Fam., Game Rm, $169,900.
Lakeview: Renovated 3/2, Liv, Din, Fam Rm, Fenced Yard, $178,500
Like New: 3/2, Liv, Din, Garage, nicely landscaped yard. $95,500.

PAUL OSBORNE
VENTURE 1 PROPERTIES
407-321-4764

Great Investment opportunity! Buy at residential price, convert to commercial. Renovated 2 or 3 bedroom, 608 West 20th St. $86,900, Owner Broker, 407-331-5880.

Lake Mary: 2000 Contemporary, 4/2.5/2, on cul de sac, tile, screened pool/spa. Owner/Agent, 407-328-6495.

Realtors Wanted!
Century 21, Napolitano & Scaggs are looking for Realtors to work the Sanford/Lake Mary areas. For a confidential interview, please ask for Mary @ 1-800-881-4469.

Wisteria Realty, Inc.

Need an Investment?? Want to Move out of Apartment Life?? **2405 Orange Avenue!** Charming 2/1 cottage, wood flrs, brick patio, park bench, towering oaks, move-in ready, low $90,000's. Call Joyce Stansberry 407-323-6755

CALL AND ASK US ABOUT REO OR FORECLOSURE PROPERTIES & NEW LOCAL LISTINGS.
Call Joyce Stansberry
407-323-6755
Or, Jan Duttweiler
407-679-1000

147—INDUSTRIAL PROPERTY FOR SALE

Near 17-92 in Sanford Warehouse, 18,000 s.f. With 1/3 ofc, ample Parking. $350,000 MetroOne, 407-629-6001

151—INVESTMENT PROPERTY FOR SALE

Great Investment opportunity! Buy at residential price, convert to commercial. Renovated 2 or 3 bedroom, 608 West 20th St. $86,900, Owner Broker, 407-331-5880.

160—BUSINESS FOR SALE

Altamonte Springs: P & C-personal lines agency, excellent potential. 352-598-8605 or 321-356-6898.

Bar/Grill: Only $78K Total SRX Lic. Must See!! Call Sheree with **Security Financial 407-661-9700.**

181—APPLIANCES & FURNITURE FOR SALE

DININGRM: BOMBAY CHERRYWOOD, 110" Dbl Ped, 8 Chippendale Chrs, 72" Buffet/Hutch, Unused, Still Boxed, Cost $18K, Sell $3950. Marble Server $750, 13 pc Cherry Set, 78" Table, 8 chrs, China Cab., $1295. 407-660-1415

BED: New firm queen pillowtop mattress set. $110. Del. avail. 407-275-0612.

BED: $195, brand new king size firm double-sided mattress set, can deliver. 407-275-0935.

BED: Luxury firm pillow-top mattress set, brand new w/warranty. $155, 407-831-1322 or 386-216-2946. Delivery available.

BEDRM - 8 PC Loren CHERRYWOOD Sleigh bed, Rails, Dresser, Mirror, Chest, 2 Nitestds, unused, Still Boxed, Cost $7k, Sell $1950 407-660-1415

BEDRM - 8 PC High-end Louis VIII CHERRYWOOD, all Dovetail, Dresser, tri-mirror, Chest, 2 NiteStds, Unused, Still Boxed, Cost $15K, Sell $3,250. 407-660-1415.

181—APPLIANCES & FURNITURE FOR SALE

Bedroom Group: Louis Phillipe collection, solid wood sleigh bed, dresser, mirror, chest, nightstand. New in boxes, must sell $1295. 407-402-1781 or 386-753-1515.

BEDROOM SET: 4 pieces, brand new, still in boxes. $320. 407-275-0935.

BEDROOM SET: 7 piece cherry sleigh bed set, new, boxed, $895.
407-275-0612.

DINING ROOM: 12 piece formal cherry set, pedestal table, chairs, lit hutch, brand new, never used. $1200. 407-275-7626.

Futon: Solid wood mission-style arms, extra nice foam layered pad. All brand new $195. 407-402-1781 or 386-753-1530.

MATTRESS SET: Brand new full size orthopedic firm with warranty. $85. 407-275-7626.

Mattress Set: NASA technology memory foam as seen on TV/Mall. 20 year warranty. Retail $1699; must sell $595. 407-402-2778 or 386-668-8494.

187—SPORTING GOODS

Pool Table: 8ft IBC professional series, 3 pc 1" slate, lthr pockets, felt, unused, still in crate, cost $4K, sell $1450. 407-660-1415.

191—BUILDING MATERIALS

CORRUGATED STEEL ROOFING for Barns, Boat Docks, Shops, etc. Also Culvert Pipe: 15"x20' 18"x20'. Call For Prices. Surplus Steel & Supply, Inc. Apopka 407-293-5788.

199—PETS & SUPPLIES

Patti's Pet Sitting
Will Care For Your Dog or Cat in Your Home While You Are Gone! Very Reasonable Rates! References Available Upon Request. Please Call 407-314-8703.

219—WANTED TO BUY

Aluminum, Cans, copper, Brass, Newspapers, Auto Radiators & Batteries
Kokomo Recycling:
407-321-0004
918 W. 1ST, Sanford
M-F, 10-5, Sat.9-1

223—MISCELLANEOUS

Save on Parts!! Mower Blades, Belts, Wheels, Tires & Tubes. **Casto's, 2617A French Ave, Sanford. 407-323-8418**

Spa/Hot tub, 5 person portable with lounger. 5hp, 20 jets, never used. $1650. 407-256-5919

Warehouse pallet racks, 16 ft high, can be cut shorter. Monday thru Friday, 8-5pm. 407-322-0864.

231—CARS FOR SALE

1990 Cadillac Biarritz Sport: silver, spoke wheel covers, looks good, runs good. $2300. 407-330-0434.

92 Mercury Grand Marquis In good condition, low mileage. $2,800. 407-323-0924.

93 Lexus ES 300: $5,300 obo. 4 door, 120,000 miles. Fully loaded, great condition. 724-331-7190.

Hondas from $500! Cars, trucks & more! For listings 800-747-9319, ext 4716.

234—AUTOMOTIVE ACCESSORIES

4 New Good Year Wrangler RT/S Tires P215/75R15, $225. 407-739-1737

235—TRUCK/BUSES/VANS FOR SALE

1988 Jeep Cherokee: AC, heat, cruise, Reese hitch, excellent transportation. $1500. 407-324-7556.

Pickup Truck : 1/2 ton Dodge Dakota, 1995, 104,000 miles, dark green, extended cab, V8, power everything. $5,299. 407-322-5377 eve.

PLACE YOUR CLASSIFIED TODAY

Classified Rates

(Prepayment Required)

4 line ad.....
.....1 week $18 .....3 weeks $36
.....2 weeks $25 .....4 weeks $45

Yard Sales....5 lines for $15

Classified Contract Rates

(Requires minimum 5 lines per day and 13 week contract. Credit Application Required)

5 - 10 lines ..... 90¢/line
11 - 20 lines ..... 80¢/line
21 or more lines..... 70¢/line

Legal Advertising

$4.95 per column inch

Business & Services Directory

Advertise your business or services for as little as $2.00 per day.
Call (407) 322-2611 to speak to a Classified Representative

258-AUTOMOTIVE

Lowell's Auto Repair
Toyota & ASE Master Mechanic
Foreign & Domestic Auto Repair & Service.
3400 West SR 46, Sanford
Call 407-302-8555
Hours 8AM-6PM
VISA/MASTER CARD

269-CLEANING SERVICES

BLITZ CLEAN
We Offer These Services
•House Cleaning Svc.
• Office Cleaning
407-321-6712

Ruth's Quality House Cleaning Service
Residential & Commercial
Weekly, Monthly, Bi-Weekly
Licensed, Bonded, Insured 407-323-4877

270-CONCRETE

Del's Concrete: Patios, Driveways, Sidewalks, Decks. Home owners our specialty. Commercial also. Call anytime for free estimate. 407-322-7208.

275-DRYWALL

Dry Wall
Stucco Repairs
All Textures Matched
Popcorn!!
407-322-6338 L/I

277-HEALTHCARE

Headache? Toll-Free 24-Hr Recorded Message reveals How Thousands of Americans Are Finally Living Headache Free! Call 1-800-715-8386.

278-HANDY MAN

Home & Lawn Sprinker Repair
Over 20 Yrs Exp.
Professional & Reliable
407-971-6812.

278-HANDY MAN

Maintenance Folks
Remodel kitchen & Bath
Irrigation/Pressure Wash Painting /Ceramic Tile
Refinish Cabinets
Home/Lawn Sprinkler Repair
Licensed & Insured
Home Repairs/Lite Hauling
407-830-9386

279-HAULING

Fill Dirt, Shell, Top Soil, Rock, Concrete-Wash out, Bobcat 7 Tractor Service available also. Servicing Volusia, Lake, Seminole, Orange Counties. 407-947-8872.

281-HOME IMPROVEMENT

Pressure Washing & Painting
Plumbing & Electrical Fixture Installations
407-321-6712

287-LAWN SERVICES

Adrian's Dependable Lawn Service
Large & Small Lawn Maintenance, Pressure Washing & More. Call for Free Quote.
407-435-8228

C & M Lawn Service
Residential & Commercial
Lawn Cutting. Cheapest in town! Spring clean-up, yards, garages, pressure cleaning, etc. **Senior Citizen Discounts.** 407-321-6432

Classic Cuts Lawn Care
Reasonable Year Round Service. Mow, Edge, Weedeat, & Cleanup. Wkly/Monthly, Free Estimates. Senior Discount, 407-617-0740

R.E.Z. Lawn Care
Yard Maintenance, Clean Up, & Haul Off
407-702-7015
407-702-4448

290-MASONRY

OPENING SOON
McDonald's
Brick & Block Masonry
15 Years Exp-Free Quotes
321-420-0120

294-PAINTING

FRANK BARNHART PAINTING
PRESSURE CLEANING
SINCE 1970
Free Estimates
407-324-8060

301-REAL ESTATE

We Buy Houses
All areas & any condition
Have a problem house?
We take over payments
No equity, no problem
Avoid foreclosure
No commissions.fees
We put cash in your pockets!
Free reports at:
www.HomeSOS.com
Call Barry at 407-625-8247

ROOFING

ALLMAN ROOFING
Specializing in reroofing & repairs 407-322-1926
Lic# RC 0050558

312—TREE SERVICE

What About Bob's Tree Service?
We Accept All Credit Cards.
Tree Removal, Trimming, Bobcat Svc, Firewood, Free Estimates.
Lic/Ins .**407- 260-1579**

316—WELDING & SHEET METAL

Will Do Your Welding Work, ALUMINUM OR STEEL @ Very Reasonable Rates! CALL ROBBY, 407-221-6885

Place Your Ad In This Directory For Maximum Exposure!

Service Directory Line Ad Specials

$15.75 per month .....5 lines / 3months
$24.75 per month ....10 lines / 3 months
$33.75 per month ... 15 lines / 3 months

Classified (407) 322-2611

Find Your Dream Job In Sanford Herald Classifieds

LEGALS

NOTICE OF PUBLIC SALE

PUBLIC NOTICE IS HEREBY GIVEN, THAT ON THE DATE AND TIME LISTED BELOW, AND CONTINUING FROM DAY TO DAY UNTIL ALL GOODS ARE SOLD, WE WILL SELL AT PUBLIC AUCTION, TO THE HIGHEST BIDDER FOR CASH, AT THE WAREHOUSE OF ALL AMERICAN SELF STORAGE, LOCATED AT 460 FLORIDA CENTRAL PARKWAY, LONGWOOD, FL 32750, THE FOLLOWING GOODS, WARES, AND MERCHANDISE FOR RENT AND OTHER CHARGES FOR WHICH A LIEN ON SAME IS CLAIMED, TO WIT:

DATE OF SALE: 05/12/04
TIME OF SALE: 4:30 P.M.

(Customer Name) (Unit #)
(Brief Description of Goods Being Sold)

FIGUEREDO ROBERTO - #200 AIR CONDITIONING EQUIPMENT & SUPPLIES
BERKLAND KELLY - #234 VANITY, HOUSEHOLD ITEMS, BOXES AND BOARDS
BHAJAN LINDA - #323 HOUSEHOLD ITEMS
SUMNER PRISCILLA - #637 HOUSEHOLD ITEMS
PULLAR SHARON ELAINE - #259 FURNITURE, HOUSEHOLD ITEMS, ANTIQUES
BOBCHIN MURRAY - #27 SUPPLIES AND INVENTORY
VASQUEZ ESNADA - #40 HOUSEHOLD GOODS
BOBCHIN IRIS - #682 GLASS, CERAMICS CLAY GIFTWARE

STORAGE PROTECTION AUCTION SERVICES, LIC #593

THE ABOVE INFORMATION IS TO BE PUBLISHED ONCE A WEEK FOR TWO CONSECUTIVE WEEKS.
SAID SALE TO BE UNDER AND BY VIRTUE OF THE STATUTES OF THE STATE OF FLORIDA, IN SUCH CASES MADE AND PROVIDED.

Publish: April 25, 2004 and May 2, 2004
D168

IN THE CIRCUIT COURT IN AND FOR SEMINOLE COUNTY, FLORIDA PROBATE DIVISION Case Number: 03-1150-CP

IN RE: ESTATE OF

NORVAL G. ANGLE
a/k/a Norval Garfield Angle,

Deceased.

NOTICE TO CREDITORS

The administration of the estate of NORVAL G. ANGLE, a/k/a Norval Garfield Angle, deceased, whose date of death was September 28, 2003, File Number 03-1150-CP, is pending in the Circuit Court for Seminole County, Florida, Probate Division, the address of which is Seminole County Courthouse, Sanford, Florida 32771. The names and addresses of the personal representative and the personal representative's attorney are set forth below.

All creditors of the decedent and other persons having claims or demands against decedent's estate on whom a copy of this notice has been served must file their claims with this Court WITHIN THE LATER OF THREE MONTHS AFTER THE DATE OF THE FIRST PUBLICATION OF THIS NOTICE OR THIRTY DAYS AFTER THE TIME OF SERVICE OF A COPY OF THIS NOTICE ON THEM.

All other creditors of the decedent and other persons having claims or demands against decedent's estate must file their claims with this Court WITHIN THREE MONTHS AFTER THE DATE OF THE FIRST PUBLICATION OF THIS NOTICE.

ALL CLAIMS NOT SO FILED WILL BE FOREVER BARRED.

NOTWITHSTANDING THE TIME PERIOD SET FORTH ABOVE, ANY CLAIM FILED TWO (2) YEARS OR MORE AFTER THE DECEDENT'S DATE OF DEATH IS BARRED.

The date of the first publication of this Notice is April 25, 2004.

Personal Representative
Judy Angle Barberio
1887 Trumbull Street
Deltona, FL 32725

Thomas A. Speer
Of Thomas A. Speer, P.A.
Attorney for Personal Representative
Florida Bar No.: 076473
P.O. Box 1364
113 Magnolia Avenue
Sanford, FL 32772-1364
(407)322-0681
Publish: April 25, 2004 and May 2, 2004
D169

IN THE CIRCUIT COURT FOR SEMINOLE COUNTY, FLORIDA PROBATE DIVISION FILE #: 04-445-CP

IN RE: ESTATE OF

EDNA MARY BURNS,

Deceased.

Notice to Creditors

The administration of the estate of EDNA MARY BURNS, deceased, File Number 04-445-CP, is pending in the Circuit Court for Seminole County, Florida, Probate Division, the address of which is 301 N. Park Ave., Sanford, FL. 32771. The names and addresses of the Personal Representative and the Personal Representative's attorney are set forth below.

All creditors of the decedent and other persons having claims or demands against decedent's estate, including unmatured, contingent or unliquidated claims, on whom a copy of this notice is served must file their claims with this Court WITHIN THE LATER OF 3 MONTHS AFTER THE DATE OF THE FIRST PUBLICATION OF THIS NOTICE OR THIRTY (30) DAYS AFTER THE DATE OF SERVICE OF A COPY OF THIS NOTICE ON THEM.

All other creditors of the decedent and other persons having claims or demands against decedent's estate, including unmatured, contingent or unliquidated claims, must file their claims with this court WITHIN 3 MONTHS AFTER THE DATE OF THE FIRST PUBLICATION OF THIS NOTICE.

ALL CLAIMS NOT SO FILED WILL BE FOREVER BARRED.

Notwithstanding the time periods set forth above, any claim filed two (2) years or more after the decedent's date of death is barred.

The date of the first publication of this notice is April 25, 2004.

KENNETH W. McINTOSH
Personal Representative
951 Powhatan Drive
Sanford, FL 32771

ROBERT K. McINTOSH, ESQUIRE
Florida Bar No. 376302
STENSTROM, McINTOSH, COLBERT, WHIGHAM, REITSCHMANN & PARTLOW P.A.
Post Office Box 4848
Sanford, FL 32772-4848
Telephone: 407/322-2171
Attorney for Personal Representative

Publish: April 25, 2004 and May 2, 2004
D170

IN THE CIRCUIT COURT FOR SEMINOLE COUNTY, FLORIDA PROBATE DIVISION FILE NO. 04-215-CP

IN RE: THE ESTATE OF

GEORGE M. WILKINSON
Deceased

NOTICE TO CREDITORS

The administration of the estate of GEORGE M. WILKINSON, deceased, File Number 04-215-CP, is pending in the Circuit Court for Seminole County, Florida, Probate Division, the address of which is P.O. Box 8099, Sanford, FL 32772-8099. The names and addresses of the personal representative and that personal representative's attorney are set forth below.

All creditors of the decedent and other persons having claims or demands against decedent's estate, including unmatured, contingent or unliquidated claims, on whom a copy of this notice is served must file their claims with this Court WITHIN THE LATER OF 3 MONTHS AFTER THE DATE OF THE FIRST PUBLICATION OF THIS NOTICE OR 30 DAYS AFTER THE DATE OF SERVICE OF A COPY OF THIS NOTICE ON THEM.

All other creditors of the decedent and other persons having claims or demands against the decedent's estate, including unmatured, contingent or unliquidated claims, must file their claims with this court WITHIN 3 MONTHS AFTER THE DATE OF THE FIRST PUBLICATION OF THIS NOTICE.

ALL CLAIMS NOT SO FILED WILL BE FOREVER BARRED.

NOTWITHSTANDING THE TIME PERIOD SET FORTH ABOVE, ANY CLAIM FILED TWO (2) YEARS OR MORE AFTER THE DECEDENT'S DATE OF DEATH IS BARRED.

THE DATE OF FIRST PUBLICATION OF THIS NOTICE IS APRIL 25, 2004.

Brenda Anderson
Personal Representative
1852 Wingfield Drive
Longwood, FL 32779

Charles H. Stark
Florida Bar No. 622680
Charles H. Stark, P.A.
986 Douglas Avenue, Suite 100
Altamonte Springs, FL 32714
Telephone: 407/ 788 0250
Attorney for Personal Representative

Publish: April 25, 2004 and May 2, 2004
D171

IN THE CIRCUIT COURT FOR SEMINOLE COUNTY, FLORIDA PROBATE DIVISION FILE NO. 04-372-CP

IN RE: ESTATE OF

BERTHA A. CONNOR,
Deceased.

NOTICE TO CREDITORS

The administration of the estate of BERTHA A. CONNOR, deceased, whose date of death was January 3, 2004, Case Number 04-372-CP, is pending in the Circuit Court for Seminole County, Florida, Probate Division; the address of which is 301 N. Park Avenue, Post Office Box 8099, Sanford, FL. 32772-8099. The name and address of the Personal Representative and the Personal Representative's attorney are set forth below.

All creditors of the decedent and other persons having claims or demands against decedent's estate, on whom a copy of this notice has been served, must file their claims with this Court WITHIN THE LATER OF 3 MONTHS AFTER THE DATE OF THE FIRST PUBLICATION OF THIS NOTICE OR 30 DAYS AFTER THE DATE OF SERVICE OF A COPY OF THIS NOTICE ON THEM.

All other creditors of the decedent and persons having claims or demands against the decedent's estate must file their claims with this Court WITHIN 3 MONTHS AFTER THE DATE OF THE FIRST PUBLICATION OF THIS NOTICE.

ALL CLAIMS NOT SO FILED WILL BE FOREVER BARRED.

NOTWITHSTANDING THE TIME PERIODS SET FORTH ABOVE, ANY CLAIM FILED TWO (2) YEARS OR MORE AFTER THE DECEDENT'S DATE OF DEATH IS BARRED.

THE DATE OF FIRST PUBLICATION OF THIS NOTICE IS APRIL 25, 2004.

Virginia M. Ziemienski
Personal Representative
5800 West Charleston
Apartment 1104, Building 7
Las Vegas, Nevada 89146

Richard S. Taylor, Jr.
531 Dog Track Road
Post Office Box 1117
Longwood, FL 32752-1117
Telephone: 407/339-7888
Attorney for Personal Representative
Publish: April 25, 2004 and May 2, 2004
D172

IN THE CIRCUIT COURT OF THE 18TH JUDICIAL CIRCUIT, IN AND FOR SEMINOLE COUNTY, FLORIDA GENERAL JURISDICTION DIVISION CASE NO: 03 CA 2766- 14K

ABN AMRO MORTGAGE GROUP, INC. SUCCESSOR BY MERGER TO ATLANTIC MORTGAGE & INVESTMENT CORPORATION
PLAINTIFF

VS

EMILE J. NADEAU, IF LIVING, AND IF DEAD, THE UNKNOWN SPOUSE, HEIRS, DEVISEES, GRANTEES, ASSIGNEES, LIENORS, CREDITORS, TRUSTEES AND ALL OTHER PARTIES CLAIMING AN INTEREST BY, THROUGH, UNDER OR AGAINST EMILE J. NADEAU, CATHERINE M. NADEAU, IF LIVING, AND IF DEAD, THE UNKNOWN SPOUSE, HEIRS, DEVISEES, GRANTEES, ASSIGNEES, LIENORS, CREDITORS, TRUSTEES AND ALL OTHER PARTIES CLAIMING AN INTEREST BY, THROUGH, UNDER OR AGAINST CATHERINE M. NADEAU, DEER RUN HOMEOWNERS ASSOCIATION, 23-A, INC., JOHN DOE AND JANE DOE AS UNKNOWN TENANTS IN POSSESSION
DEFENDANT(S)

NOTICE OF FORECLOSURE SALE

NOTICE IS HEREBY GIVEN pursuant to a Summary Final Judgment of Foreclosure dated April 15, 2004 entered in Civil Case No. 03-CA-2766-14K of the Circuit Court of the 18TH Judicial Circuit in and for SEMINOLE County, Sanford, Florida, I will sell to the highest and best bidder for cash at the West Front Door at the SEMINOLE County Courthouse located at 301 N. Park Avenue in Sanford, Florida, at 11:00 a.m. on the 15 day of June, 2004 the following described property as set forth in said Summary Final Judgment, to-wit:

LOT 89, DEER RUN UNIT 23B, ACCORDING TO THE PLAT THEREOF AS RECORDED IN PLAT BOOK 28, PAGES 73 AND 74, OF THE PUBLIC RECORDS OF SEMINOLE COUNTY, FLORIDA

Dated this 15 day of April, 2004

(CIRCUIT COURT SEAL)
MARYANNE MORSE
Clerk of the Circuit Court
By: Mary Stroupe
Deputy Clerk

Publish in:
THE SEMINOLE HERALD
THE LAW OFFICES OF DAVID J. STERN, P.A., ATTORNEY FOR PLAINTIFF
801 S. University Drive Suite 500
Plantation, FL 33324
(954)233-8000
03-19358

IN ACCORDANCE WITH THE AMERICANS WITH DISABILITIES ACT, persons with disabilities needing a special accommodation should contact COURT ADMINISTRATION, at the SEMINOLE County Courthouse at 407-665-4227, 1-800-955-8771 (TDD) or 1-800-955-8770, via Florida Relay Service.

Publish: April 25, 2004 and May 2, 2004
D173

IN THE CIRCUIT COURT OF THE 18TH JUDICIAL CIRCUIT, IN AND FOR SEMINOLE COUNTY, FLORIDA GENERAL JURISDICTION DIVISION CASE NO: 03 CA 2889-14

GE MORTGAGE SERVICES, LLC, SUCCESSOR BY MERGER TO GE CAPITAL MORTGAGE SERVICES, INC.
PLAINTIFF

VS

LAWRENCE A. KILIAN A/K/A LAWERANCE ANTHONY KILIAN, ET AL
DEFENDANT(S)

NOTICE OF ACTION CONSTRUCTIVE SERVICE

TO: LAWRENCE A. KILIAN A/K/A LAWRENCE ANTHONY KILIAN; UNKNOWN SPOUSE OF LAWRENCE A. KILIAN A/K/A LAWRENCE ANTHONY KILIAN whose residence is 1585 SUNSHINE TREE BLVD., LONGWOOD, FL 32779

and who is evading service of process and the unknown defendants who may be spouses, heirs, devisees, grantees, assignees, lienors, creditors, trustees, and all parties claiming an interest by, through, under or against the Defendants, who are not known to be dead or alive, and all parties having or claiming to have any right, title or interest in the property described in the mortgage being foreclosed herein.

YOU ARE HEREBY NOTIFIED that an action to foreclose a mortgage on the following property:

LOT 49, MANDARIN, SECTION TWO, ACCORDING TO THE PLAT THEREOF AS RECORDED IN PLAT BOOK 24, PAGES 12-14, OF THE PUBLIC RECORDS OF SEMINOLE COUNTY, FLORIDA.

has been filed against you and the you are required to serve a copy of your written defenses, if any, to it on DAVID J. STERN, ESQ. Plaintiff's attorney, whose address is 801 S. University Drive #500, Plantation, FL 33324 (no later than 30 days from the date of the first publication of this notice of action) and file the original with the clerk of this court either before service on Plaintiff's attorney or immediately thereafter; otherwise a default will be entered against you for the relief demanded in the complaint or petition filed herein.

WITNESS my hand and the seal of this Court at SEMINOLE County, Florida, this day of APR 16, 2004.

MARYANNE MORSE, CLERK
CLERK OF THE CIRCUIT COURT
BY: AMulcock
DEPUTY CLERK
LAW OFFICES OF DAVID J. STERN
ATTORNEY FOR PLAINTIFF
801 S. UNIVERSITY DRIVE
SUITE 500
PLANTATION, FL 33324
03-20157

IN ACCORDANCE WITH THE AMERICANS WITH DISABILITIES ACT, persons with disabilities needing a special accommodation should contact COURT ADMINISTRATION, at the SEMINOLE County Courthouse at (407)665-4227, 1-800-955-8771 (TDD) or 1-800-955-8770, via Florida Relay Service.

THIS NOTICE SHALL BE PUBLISHED ONCE A WEEK FOR TWO CONSECUTIVE WEEKS. PUBLISH IN THE SEMINOLE HERALD

Publish: April 25, 2004 and May 2, 2004
D174

IN THE CIRCUIT COURT OF THE EIGHTEENTH JUDICIAL CIRCUIT IN AND FOR SEMINOLE COUNTY, FLORIDA CASE NO.: 04-CA-303-14K

UNITED STATES OF AMERICA, by and through the Secretary of the DEPARTMENT OF VETERANS AFFAIRS,
Plaintiff,

vs.

BETTY SUE LUKINS; JOHN DOE, unknown spouse of BETTY SUE LUKINS, and UNKNOWN TENANTS/OWNERS,
Defendants

NOTICE OF SALE

Notice is hereby given that, pursuant to the order or final judgment entered in this cause in the Circuit Court of Seminole County, Florida, I will sell the property situated in Seminole County, Florida, described as:

LOT 51, DEER RUN UNIT 16, ACCORDING TO THE PLAT THEREOF AS RECORDED IN PLAT BOOK 34, PAGE 56 OF THE PUBLIC RECORDS OF SEMINOLE COUNTY, FLORIDA

and commonly known as:

4383 Fox Hollow Circle, Casselberry, FL 32707

at public sale, to the highest and best bidder, for cash, at the west front door of the Seminole County Courthouse, Sanford, Florida, at 11:00 AM on May 20, 2004.

Dated: April 15, 2004

MARYANNE MORSE
AS CLERK OF THE COURT
By: Mary Stroupe
Deputy Clerk

In accordance with the Americans With Disabilites Act, persons with disabilities needing a special accommodation to participate in this proceeding should contact Court Administration at telephone number (407)665-4227, not later than seven (7) days prior to the proceeding. If hearing impaired, (TDD) 1-800-955-8771, or 1-800-955-8770 (V), via Florida Relay Service.

Mason Law, P.A.
17757 U.S. 19 North
Mangrove Bay, Suite 500
Clearwater, FL 33764
(727)538-3800
Publish: April 25, 2004 and May 2, 2004
D175

IN THE CIRCUIT COURT OF THE EIGHTEENTH JUDICIAL CIRCUIT OF THE STATE OF FLORIDA, IN AND FOR SEMINOLE COUNTY, CIVIL DIVISION CASE NO: 04-CA-201-14K

CITIFINANCIAL SERVICES, INC. 344, LLC, SUCCESSOR BY MERGER TO ASSOCIATES FINANCIAL SERVICES OF AMERICA, INC.
Plaintiff,

vs.

JASMINE MAYO, JOHN DOE MAYO, THE UNKNOWN SPOUSE OF JASMINE MAYO, IF LIVING, INCLUDING ANY UNKNOWN SPOUSE OF SAID DEFENDANT(S), IF REMARRIED, AND IF DECEASED, THE RESPECTIVE UNKNOWN HEIRS, DEVISEES, GRANTEES, ASSIGNEES, CREDITORS, LIENORS AND TRUSTEES AND ALL OTHER PERSONS CLAIMING BY, THROUGH, UNDER OR AGAINST THE NAMED DEFENDANT(S); EQUITY ONE, INC. D/B/A EQUITY ONE FINANCIAL SERVICES COMPANY, SUCCESSOR BY MERGER TO EQUITY ONE MORTGAGE, INC.; PRIMUS AUTOMOTIVE FINANCIAL SERVICES, INC.; UNITED STATES OF AMERICA, WHETHER DISSOLVED OR PRESENTLY EXISTING, TOGETHER WITH ANY GRANTEES, ASSIGNEES, CREDITORS, LIENORS OR TRUSTEES OF SAID DEFENDANT(S) AND ALL OTHER PERSONS CLAIMING BY, THROUGH, UNDER, OR AGAINST DEFENDANT(S); JOHN DOE, UNKNOWN TENANT; JANE DOE, UNKNOWN TENANT,
Defendants

NOTICE OF SALE

Notice is hereby given that, pursuant to a Final Summary Judgment of Foreclosure entered in the above-styled cause, in the Circuit Court of Seminole County, Florida, I will sell the property situate in Seminole County, Florida, described as:

NORTHWEST 1/4, BLOCK 4, TIER 19, LESS SOUTH 60 FEET THEREOF, FLORIDA LAND AND COLONIZATION LIMITED MAP OF THE ST. GERTRUDE ADDITION TO THE TOWN OF SANFORD, ACCORDING TO THE PLAT THEREOF, AS RECORDED IN PLAT BOOK 1, PAGE 116, OF THE PUBLIC RECORDS OF SEMINOLE COUNTY, FLORIDA.

A/K/A 201 SOUTH MULBERRY AVENUE, SANFORD, FL 32771

at public sale, to the highest and best bidder, for cash, AT THE WEST FRONT DOOR SEMINOLE COUNTY COURTHOUSE, SANFORD, FLORIDA, Florida, at 11:00 A.M., on the 20 day of May, 2004.

MARYANNE MORSE
CLERK OF CIRCUIT COURT
BY Mary Stroupe
Deputy Clerk

Law Offices of Daniel C. Consuegra
9204 King Palm Drive
Tampa, Florida 33619-1328
Attorneys for Plaintiff

Publish: April 25, 2004 and May 2, 2004
D176

IN THE CIRCUIT COURT IN AND FOR THE EIGHTEENTH JUDICIAL CIRCUIT, SEMINOLE COUNTY, FLORIDA CASE NO: 03-CA-2825-14-K

COMMUNITY UNITED BANK OF FLORIDA f/k/a COMMUNITY NATIONAL BANK OF MID-FLORIDA,
Plaintiff,

vs

MILTON GEFFEN
Defendants

NOTICE OF SALE

Notice is hereby given pursuant to Final Summary Judgment entered in the above styled action on the 15th day of April, 2004, the following described property in Seminole County, Florida:

LOT 62, CARDINAL OAKS, ACCORDING TO THE PLAT THEREOF, RECORDED IN PLAT BOOK 22, PAGES 70 and 71, PUBLIC RECORDS OF SEMINOLE COUNTY, FLORIDA

TOGETHER WITH all structures and improvements now and hereafter on said land, and fixtures attached thereto, and all rents, issues, proceeds, and profits accruing and to accrue from said premises, also all gas, steam, electric, water, and other heating, air conditioning, cooking, refrigerating, lighting, plumbing, ventilating, irrigating, and power systems, machines, appliances, fixtures, and appurtenances, which now are or may hereafter pertain to, or be used with, in, or on said premises, even though they be detached or detachable, shall be sold at Public Sale on the 20 day of May, 2004 at 11:00 a.m. at the west front door of the Seminole County Courthouse, 301 N. Park Avenue, Sanford, Seminole County, Florida by the undersigned Clerk of the Circuit Court in and for Seminole County, Florida.

Dated this 15 day of April, 2004

MARYANNE MORSE
CLERK OF CIRCUIT COURT
By: Mary Stroupe
as Deputy Clerk

Marvin L. Beaman, Jr., Esq.
Marvin L. Beaman, Jr., P.A.
605 N. Wymore Rd.
Winter Park, Florida 32789-2893

Publish: April 25, 2004 and May 2, 2004
D177

IN THE CIRCUIT COURT, EIGHTEENTH JUDICIAL CIRCUIT, IN AND FOR SEMINOLE COUNTY, FLORIDA CASE NO. 04-CA-724-14-G DIVISION

SECRETARY OF VETERANS AFFAIRS, an Officer of the United States of America,
Plaintiff,

vs.

GARY L. GLOER, individually and as trustee under agreement of 7/22/00 known as Seminole Kasell Landtrust #1019, et al.,
Defendant(s)

NOTICE OF ACTION

TO: MONTGOMERY WARD CREDIT CORPORATION, a corporation
Last Known Mailing Address: 1600 Summer Street, Stamford, CT 06927

YOU ARE NOTIFIED that an action to foreclose a mortgage on the following property in Seminole County, Florida:

Lot 6, ALAFAYA WOODS PHASE XII B, according to the map or plat thereof as recorded in Plat Book 35, Page(s) 72 through 75, inclusive, of the Public Records of Seminole County, Florida.

has been filed against you and you are required to serve a copy of your written defenses, if any, to it on DONALD L. SMITH, P.A., Plaintiff's attorneys, 500 North Ocean Street, Jacksonville, Florida 32202, no more than thirty (30) days from the first publication of this notice of action and file the original with the Clerk of this Court either before service on Plaintiff's attorneys or immediately thereafter; otherwise, a default will be entered against you for the relief demanded in the complaint or petition.

Notice: Americans With Disabilities Act of 1990, Administrative Order No. 94-20. Persons with a disability who need a special accommodation to participate in this proceeding should contact Disability Coordinator at 301 North Park Avenue, Suite N-301, Sanford, Florida 32771 at least five days prior to the proceeding. Telephone: (407) 665-4227; 1-800-955-8771 (TDD users only).

DATED on APR 16, 2003

MARYANNE MORSE
Clerk of the Circuit Court
(Court Seal)

By: AMulcock
Deputy Clerk

Publish: April 25, 2004 and May 2, 2004
D178

IN THE CIRCUIT COURT OF THE EIGHTEENTH JUDICIAL CIRCUIT IN AND FOR SEMINOLE COUNTY, FLORIDA CASE NO. 03-CA-2276-15-G

CLASSIC MARCITE, INC., a Delaware corporation,
Plaintiff,

vs

KAREN A. FARRINGTON f/k/a KAREN A. THOMPSON,
Defendants

NOTICE OF ACTION

TO: Karen A. Farrington f/k/a Karen A. Thompson

YOU ARE NOTIFIED that an action to foreclose a statutory construction lien on real property located in Seminole County, Florida, and more particularly described as:

Lot 44, WEKIVA CLUB ESTATES, SECTION EIGHT, according to the plat thereof as recorded in Plat Book 24, at Page 20, of the Public Records of Seminole County, Florida

has been filed against you and you are required to serve a copy of your written defenses to it, if any, on Plaintiff's attorney as listed below, on or before May 20, 2004, and file the original said written defenses with the Clerk of this Court either before service on Plaintiff's attorneys or immediately thereafter, otherwise a default will be entered against you for the relief demanded in the complaint or petition

DATED on April 15, 2004

MARYANNE MORSE
Clerk of the Circuit Court

By: AMulcock
Deputy Clerk

GRAHAM, BUILDER, JONES, PRATT & MARKS, LLP
Post Office Drawer 1690
Winter Park, Florida 32790
Telephone: (407) 647-4455
Attorneys for Plaintiff

Publish: April 25, 2004 and May 2, 9, 16, 2004
D179

IN THE CIRCUIT COURT, IN AND FOR SEMINOLE COUNTY, FLORIDA CASE NO. 03-707-CA-08-L

CAROL SONES, et vir,
Plaintiff,

vs

STATE FARM MUTUAL AUTOMOBILE INSURANCE COMPANY, etc et al.
Defendants

NOTICE OF ACTION

TO: EDWARD M. FULGHUM

YOU ARE NOTIFIED that a lawsuit for civil damages has been filed against you and you are required to serve a copy of your written defenses, if any, to it on DENNIS J. HIGHTOWER, the Plaintiff's attorney, whose address is 738 W. Colonial Drive, Orlando, Florida 32804, on or before May 20, 2004, and file the original with the Clerk of this Court either before service on Plaintiffs' attorney or immediately thereafter, otherwise a default will be entered against you for the relief prayed for in the Plaintiffs' Complaint.

DATED this April 15, 2004

MARYANNE MORSE
Clerk of the Circuit Court

By: AMulcock
As Deputy Clerk

Publish: April 25, 2004 and May 2, 9, 16, 2004
D180

IN THE CIRCUIT COURT OF THE EIGHTEENTH JUDICIAL CIRCUIT IN AND FOR SEMINOLE COUNTY, FLORIDA CASE NO. 04-DR-1687-02D-L

DANIEL J. ASHBY,
Petitioner

AND

SHANNA M. ASHBY,
Respondent

NOTICE OF ACTION

TO: SHANNA M. ASHBY
252 Springs Colony Cir.,
Apt. 285
Altamonte Springs, FL 32714

YOU ARE NOTIFIED that an action has been filed against you and that you are required to serve a copy of your written defenses, if any, to it on Daniel J. Ashby, whose address is 1146 Points Newport Terr., Apt. 106, Casselberry, FL 32707 on or before **May 28, 2004**, and file the original with the Clerk of this Court at 301 North Park Avenue, Sanford, FL 32772, before service on Petitioner or immediately thereafter. If you fail to do so, a default may be entered against you for the relief demanded in the petition.

Copies of all court documents in this case, including orders, are available at the Clerk of the Circuit Court's office. You may review these documents upon request.

You must keep the Clerk of the Circuit Court's Office notified of your current address (you may file Notice of Current Address, Florida Family Form 12.915). Future papers in this lawsuit will be mailed to the address on record at the clerk's office.

WARNING: Rule 12.285, Florida Family Law Rules of Procedure, requires certain automatic disclosure of documents and information. Failure to comply can result in sanctions, including dismissal or striking of pleadings.

DATED: April 21, 2004
MARYANNE MORSE
CLERK OF THE CIRCUIT COURT
By: Nancy R. Winter
Deputy Clerk
Publish: April 25, 2004 and May 2, 9, 16, 2004
D181

IN THE CIRCUIT COURT FOR SEMINOLE COUNTY, FLORIDA PROBATE DIVISION FILE #: 04-351-CP

IN RE: ESTATE OF

CAROL ANN HOCH,

Deceased.

Notice to Creditors

The administration of the estate of CAROL ANN HOCH, deceased, whose date of death was February 2, 2004, is pending in the Circuit Court for Seminole County, Florida, Probate Division, under Case No. 04-351-CP, the address of which is P.O. Drawer C, Sanford, FL. 32771. The names and addresses of the Personal Representative and the Personal Representative's attorney are set forth below.

All creditors of the decedent and other persons having claims or demands against decedent's estate on whom a copy of this notice is served must file their claims with this Court WITHIN THE LATER OF 3 MONTHS AFTER THE DATE OF THE FIRST PUBLICATION OF THIS NOTICE OR 30 DAYS AFTER THE DATE OF SERVICE OF A COPY OF THIS NOTICE ON THEM.

All other creditors of the decedent and other persons having claims or demands against decedent's estate must file their claims with this court WITHIN 3 MONTHS AFTER THE DATE OF THE FIRST PUBLICATION OF THIS NOTICE.

ALL CLAIMS NOT SO FILED WILL BE FOREVER BARRED.

Notwithstanding the time periods set forth above, any claim filed two (2) years or more after the decedent's date of death is barred.

The date of the first publication of this notice is April 25, 2004.

BRETT ATHERTON
Personal Representative
2647 Derbyshire Rd
Maitland, FL 32751

Hallie L. Zobel
Florida Bar No. 0748218
Estate Planning and Legacy Law Center
1131 Symonds Ave
Winter Park, FL 32789
Telephone: 407/644-2216
Attorney for Personal Representative

Publish: April 25, 2004 and May 2, 2004
D191

Vehicle Auction

Auction date is **May 12, 2004 @ 8:00 am**
Location: City Wrecker Service, 1236 W. Hwy 436, Altamonte Springs, FL 32714

Year Make Color VIN#

1972 Oldsmobile red
3J57H2M179911

1984 Chrysler red
1C3BF66P3EX523580

1985 Chevrolet blue
1GCDM15N9FB163341

1987 Chrysler red
JJ3CC54N5HZ018751

1987 Toyota drk blue
JT2MA70L9H0032709

1989 Chevrolet white
1GCDC14Z4KE199938

1989 Mitsubishi silver
JA3BR46V2KZ022569

1990 Buick gold
1G4EZ13C9LU419173

1991 Pontiac white
1G2JB34T8M7634047

1992 Chevrolet blue
1GNDU06L6NT125461

Publish: May 2, 2004
D189a

CITY OF LAKE MARY, FLORIDA NOTICE OF PUBLIC HEARING

NOTICE IS HEREBY GIVEN by the City Commission of the City of Lake Mary, Florida, that said Commission will hold a Public Hearing on **May 20, 2004, at 7:00 P. M.**, or as soon thereafter as possible, to consider a Resolution entitled:

A RESOLUTION OF THE CITY OF LAKE MARY, FLORIDA, PROVIDING FOR THE VACATING OF A PORTION OF THE STORMWATER EASEMENT ALONG THE REAR OF LOTS 1 - 3 OF THE OAKS AT TIMACUAN SUBDIVISION, MORE PARTICULARLY DESCRIBED HEREIN; PROVIDING EFFECTIVE DATE.

vacating the following portion of the stormwater easement:

A portion of the stormwater retention/detention easement along the rear line of Lots 1 through 3 of OAKS OF TIMACUAN, according to the plat thereof as recorded in Plat Book 60, Pages 46-48 of the Public Records of Seminole County, Florida.

The Public Hearing will be held at the Lake Mary Community Center, 260 N. Country Club Road, Lake Mary, Florida. The Public is invited to attend and be heard. Said hearing may be continued from time to time until a final decision is made by the City Commission.

Copies of the Resolution and the full legal description by metes and bounds are available in the Community Development Department, temporarily located at the Lake Mary Police Department, 165 E. Crystal Lake Avenue, Lake Mary. For questions regarding the Resolution, please contact Gary Schindler, City Planner, at 407-585-1442.

NOTE: IF A PERSON DECIDES TO APPEAL ANY DECISION MADE BY THIS COMMISSION WITH RESPECT TO ANY MATTER CONSIDERED AT THIS MEETING OR HEARING, HE OR SHE WILL NEED A RECORD OF THE PROCEEDINGS, AND THAT, FOR SUCH PURPOSE, HE OR SHE MAY NEED TO ENSURE THAT A VERBATIM RECORD OF THE PROCEEDINGS IS MADE, WHICH RECORD INCLUDES THE TESTIMONY AND EVIDENCE UPON WHICH THE APPEAL IS TO BE BASED. FLORIDA STATUTES 286.0105

PERSONS WITH DISABILITIES NEEDING ASSISTANCE TO PARTICIPATE IN ANY OF THESE PROCEEDINGS SHOULD CONTACT THE CITY ADA COORDINATOR AT LEAST 48 HOURS IN ADVANCE OF THE MEETING AT 407-324-3024.

CITY OF LAKE MARY, FLORIDA
Carol A. Foster, City Clerk
DATED: April 28, 2004

Publish: May 2, 9, 2004
E033

Seminole Community College
100 Weldon Boulevard
Sanford, FL. 32773

Notice of Budget Workshop and Regular Monthly Meeting

The District Board of Trustees of Seminole Community College announces a Budget Workshop and a regular Board meeting in which all persons are invited.

Date and Time:
Budget Workshop
Tuesday, May 18, 2004
5:00 PM
Board Meeting
Tuesday, May 18, 2004
7:00 PM
Place:
Seminole Community College
Sanford/Lake Mary Campus
Weldon Administration Building - A200
100 Weldon Boulevard
Sanford, Florida 32773

Purpose: Budget Workshop

The District Board of Trustees will review budget preliminaries and other issues as they relate to the preparation of the 2003-2004 Operating Budget for Seminole Community College.

Regular Monthly Meeting

A copy of the agenda may be obtained by writing to Dr. E. Ann McGee at 100 Weldon Boulevard, Sanford, Florida 32773 or by calling Linda Cowels at 407-328-2010 and arranging for an agenda to be mailed or available for pick-up.

Pursuant to the provisions of the Americans with Disabilities Act, any person requiring special accommodations to participate in this meeting is asked to advise Seminole Community College at least 48 hours before the meeting by contacting Linda Cowels at 407-328-2010. If you are hearing or speech impaired, please contact Seminole Community College by calling Ms. Dorothy Parshon at 407-328-2109.

Persons are advised that, if they decide to appeal any decision made at this meeting, they will need a record of the proceedings and for such purpose, they may need to insure that a verbatim record of the proceedings is made, which record includes the testimony and evidence upon which the appeal is to be based, per Section 286.0105, Florida Statutes.

Publish: May 2, 2004
E032

IN THE CIRCUIT COURT EIGHTEENTH JUDICIAL CIRCUIT IN AND FOR SEMINOLE COUNTY, FLORIDA CASE NO. 03--CA-2095-14W

SECRETARY OF VETERANS AFFAIRS, an Officer of the United States of America,
Plaintiff,

vs.

TIMOTHY E. WILLIAMS, et al.,
Defendants.

NOTICE OF SALE

Notice is hereby given that, pursuant to a Summary Judgment of Foreclosure, I will sell the following described property located in Seminole County, Florida:

LOT 3, REMINGTON PARK PHASE II, ACCORDING TO THE PLAT THEREOF AS RECORDED IN PLAT BOOK 40, PAGE(S) 61 AND 62, PUBLIC RECORDS OF SEMINOLE COUNTY, FLORIDA

at public sale, to the highest bidder for cash, at the west front door of the Seminole County Courthouse, Sanford, Florida, at 11:00 AM on May 27, 2004.

Notice: Americans With Disabilities Act of 1990, persons with disabilities needing a special accommodation to participate in this proceeding should contact Disability Administrator at telephone number (407)665-4227, not later than five (5) days prior to the proceeding. If hearing or voice impaired, (TDD) 1-800-955-8771.

WITNESS my hand and Seal of this Court on April 22, 2004.

MARYANNE MORSE
CLERK, CIRCUIT COURT
By: Mary Stroupe
Deputy Clerk

Donald L. Smith, Esquire
Attorney for Plaintiff
500 North Ocean Street
Jacksonville, FL 32202
(904)354-3646
Publish: May 2, 9, 2004
E026

Legals

IN THE CIRCUIT COURT OF THE 18TH JUDICIAL CIRCUIT, IN AND FOR SEMINOLE COUNTY, FLORIDA GENERAL JURISDICTION DIVISION CASE NO: 04 CA-124- 14

COUNTRYWIDE HOME LOANS, INC.
PLAINTIFF

VS.

T. MACK, AS TRUSTEE AND NOT INDIVIDUALLY UNDER PROVISIONS OF TRUST AGREEMENT FOR THE G.E. LEWIS TRUST DATED SEPTEMBER 23, 2003; UNITED STATES OF AMERICA; JOHN DOE AND JANE DOE AS UNKNOWN TENANTS IN POSSESSION
DEFENDANT(S)

NOTICE OF FORECLOSURE SALE

NOTICE IS HEREBY GIVEN pursuant to a Summary Final Judgment of Foreclosure dated April 22, 2004 entered in Civil Case No. 04-CA-124-14 of the Circuit Court of the 18TH Judicial Circuit in and for SEMINOLE County, Sanford, Florida, I will sell to the highest and best bidder for cash at the West Front Door at the SEMINOLE County Courthouse located at 301 N. Park Avenue in Sanford, Florida, at 11:00 a.m. on the 25 day of May, 2004 the following described property as set forth in said Summary Final Judgment, to-wit:

A PORTION OF LOT 16, UNRECORDED PLAT OF VALENCIA SHORES, BEING DESCRIBED AS FOLLOWS: FROM THE NORTHEAST CORNER OF THE SOUTHEAST 1/4 OF THE NORTHWEST 1/4 OF SECTION 14, TOWNSHIP 21 SOUTH, RANGE 31 EAST, SEMINOLE COUNTY, FLORIDA, RUN SOUTH 00°01'31" EAST ALONG THE EAST LINE OF SAID SOUTHEAST 1/4 OF THE NORTHWEST 1/4 OF SECTION 14, A DISTANCE OF 285.00FEET TO THE POINT OF BEGINNING; THENCE CONTINUE SOUTH 00°01'31" EAST ALONG SAID EAST LINE 234.80 FEET; THENCE SOUTH 89°58'29" WEST 128.20 FEET TO A POINT ON THE EASTERLY RIGHT-OF-WAY LINE OF CAROLYN DRIVE (OFFICIAL RECORDS BOOK 770, PAGE 323, PUBLIC RECORDS OF SEMINOLE COUNTY, FLORIDA); THENCE RUN NORTH 30°13'56" WEST ALONG SAID EASTERLY RIGHT-OF-WAY LINE 160.92 FEET TO THE POINT OF CURVATURE OF A CURVE CONCAVE EASTERLY AND HAVING A RADIUS OF 50.00 FEET; THENCE RUN NORTHERLY ALONG THE ARC OF SAID CURVE AND SAID RIGHT-OF-WAY LINE 63.62 FEET THROUGH A CENTRAL ANGLE OF 72°54'20" TO THE POINT OF TANGENCY; THENCE RUN NORTH 42°40'24" EAST 50.00 FEET; THENCE LEAVING SAID EASTERLY RIGHT-OF-WAY LINE RUN SOUTH 89°59'59" EAST 16?.79 FEET TO THE POINT OF BEGINNING. LESS AND E[illegible]PORTION AS DESCRIBED IN QUIT CLAIM DEED RECORDED IN OFFICIAL RECORDS BOOK 4392, PAGE 1969, OF THE PUBLIC RECORDS OF SEMINOLE COUNTY, FLORIDA.
TOGETHER WITH AN EASEMENT FOR INGREES AND EGREES OVER THE NORTH 15 FEET OF THE SOUTHWEST 1/4 OF THE NORTHEAST 1/4 OF SAID SECTION 14, TOWNSHIP 21 SOUTH, RANGE 31 EAST, SEMINOLE COUNTY, FLORIDA, LYING WEST OF STATE ROAD #419.

Dated this 22 day of April, 2004.

(CIRCUIT COURT SEAL)
MARYANNE MORSE
Clerk of the Circuit Court
By: Mary Stroupe
Deputy Clerk

Publish in:
THE SEMINOLE HERALD
THE LAW OFFICES OF DAVID J. STERN, P.A., ATTORNEY FOR PLAINTIFF
801 S. University Drive Suite 500
Plantation, FL 33324
(954)233-8000
04-22063

IN ACCORDANCE WITH THE AMERICANS WITH DISABILITIES ACT, persons with disabilities needing a special accommodation should contact COURT ADMINISTRATION, at the SEMINOLE County Courthouse at 407-665-4227, 1-800-955-8771 (TDD) or 1-800-955-8770, via Florida Relay Service.

Publish: May 2, 9, 2004
E020

IN THE CIRCUIT COURT OF THE 18TH JUDICIAL CIRCUIT, IN AND FOR SEMINOLE COUNTY, FLORIDA GENERAL JURISDICTION DIVISION CASE NO: 04 CA 246-14

GMAC MORTGAGE CORPORATION
PLAINTIFF

VS.

WILLIAM F. HUDSON, JR., IF LIVING, AND IF DEAD, THE UNKNOWN SPOUSE, HEIRS, DEVISEES, GRANTEES, ASSIGNEES, LIENORS, CREDITORS, TRUSTEES AND ALL OTHER PARTIES CLAIMING AN INTEREST BY, THROUGH, UNDER OR AGAINST WILLIAM F. HUDSON, JR.; DEBORAH A. HUDSON, IF LIVING, AND IF DEAD, THE UNKNOWN SPOUSE, HEIRS, DEVISEES, GRANTEES, ASSIGNEES, LIENORS, CREDITORS, TRUSTEES AND ALL OTHER PARTIES CLAIMING AN INTEREST BY, THROUGH, UNDER OR AGAINST DEBORAH A. HUDSON; GRANADA SOUTH HOMEOWNERS ASSOCIATION, INC.; JOHN DOE AND JANE DOE AS UNKNOWN TENANTS IN POSSESSION
DEFENDANT(S)

NOTICE OF FORECLOSURE SALE

NOTICE IS HEREBY GIVEN pursuant to a Summary Final Judgment of Foreclosure dated April 22, 2004 entered in Civil Case No. 04-CA-246-14 of the Circuit Court of the 18TH Judicial Circuit in and for SEMINOLE County, Sanford, Florida, I will sell to the highest and best bidder for cash at the West Front Door at the SEMINOLE County Courthouse located at 301 N. Park Avenue in Sanford, Florida, at 11:00 a.m. on the 25 day of May, 2004 the following described property as set forth in said Summary Final Judgment, to-wit:

LOT 67, GRANADA SOUTH, ACCORDING TO THE PLAT THEREOF AS RECORDED IN PLAT BOOK 15, PAGE 100, OF THE PUBLIC RECORDS OF SEMINOLE COUNTY, FLORIDA.

Dated this 22 day of April, 2004.

(CIRCUIT COURT SEAL)
MARYANNE MORSE
Clerk of the Circuit Court
By: Mary Stroupe
Deputy Clerk

Publish in:
THE SEMINOLE HERALD
THE LAW OFFICES OF DAVID J. STERN, P.A., ATTORNEY FOR PLAINTIFF
801 S. University Drive Suite 500
Plantation, FL 33324
(954)233-8000
04-22462

IN ACCORDANCE WITH THE AMERICANS WITH DISABILITIES ACT, persons with disabilities needing a special accommodation should contact COURT ADMINISTRATION, at the SEMINOLE County Courthouse at 407-665-4227, 1-800-955-8771 (TDD) or 1-800-955-8770, via Florida Relay Service.

Publish: May 2, 9, 2004
E021

IN THE CIRCUIT COURT OF THE 18TH JUDICIAL CIRCUIT, IN AND FOR SEMINOLE COUNTY, FLORIDA GENERAL JURISDICTION DIVISION CASE NO: 04 CA 259-14

MORTGAGE ELECTRONIC REGISTRATION SYSTEMS, INC.
PLAINTIFF

VS.

CARLOS R. VAZQUEZ, IF LIVING, AND IF DEAD, THE UNKNOWN SPOUSE, HEIRS, DEVISEES, GRANTEES, ASSIGNEES, LIENORS, CREDITORS, TRUSTEES AND ALL OTHER PARTIES CLAIMING AN INTEREST BY, THROUGH, UNDER OR AGAINST CARLOS R. YAZQUEZ; MARIA A. VAZQUEZ, IF LIVING, AND IF DEAD, THE UNKNOWN SPOUSE, HEIRS, DEVISEES, GRANTEES, ASSIGNEES, LIENORS, CREDITORS, TRUSTEES AND ALL OTHER PARTIES CLAIMING AN INTEREST BY, THROUGH, UNDER OR AGAINST MARIA A. VAZQUEZ; LAKE SYLVAN COVE HOMEOWNERS ASSOCIATION, INC.; BANK OF AMERICA; JOHN DOE AND JANE DOE AS UNKNOWN TENANTS IN POSSESSION
DEFENDANT(S)

NOTICE OF FORECLOSURE SALE

NOTICE IS HEREBY GIVEN pursuant to a Summary Final Judgment of Foreclosure dated April 22, 2004 entered in Civil Case No. 04-CA-259-14 of the Circuit Court of the 18TH Judicial Circuit in and for SEMINOLE County, Sanford, Florida, I will sell to the highest and best bidder for cash at the West Front Door at the SEMINOLE County Courthouse located at 301 N. Park Avenue in Sanford, Florida, at 11:00 a.m. on the 25 day of May, 2004 the following described property as set forth in said Summary Final Judgment, to-wit:

LOT 20, LAKE SYLVAN COVE, ACCORDING TO THE PLAT THEREOF AS RECORDED IN PLAT BOOK 42, PAGES 69 THROUGH 74, OF THE PUBLIC RECORDS OF SEMINOLE COUNTY, FLORIDA.

Dated this 22 day of April, 2004.

(CIRCUIT COURT SEAL)
MARYANNE MORSE
Clerk of the Circuit Court
By: Mary Stroupe
Deputy Clerk

Publish in:
THE SEMINOLE HERALD
THE LAW OFFICES OF DAVID J. STERN, P.A., ATTORNEY FOR PLAINTIFF
801 S. University Drive Suite 500
Plantation, FL 33324
(954)233-8000
04-23034

IN ACCORDANCE WITH THE AMERICANS WITH DISABILITIES ACT, persons with disabilities needing a special accommodation should contact COURT ADMINISTRATION, at the SEMINOLE County Courthouse at 407-665-4227, 1-800-955-8771 (TDD) or 1-800-955-8770, via Florida Relay Service.

Publish: May 2, 9, 2004
E022

IN THE CIRCUIT COURT OF THE 18TH JUDICIAL CIRCUIT, IN AND FOR SEMINOLE COUNTY, FLORIDA GENERAL JURISDICTION DIVISION CASE NO: 04 CA 390-14

BANK OF AMERICA, N.A.
PLAINTIFF

VS.

JORGE ZAPATA, IF LIVING, AND IF DEAD, THE UNKNOWN SPOUSE, HEIRS, DEVISEES, GRANTEES, ASSIGNEES, LIENORS, CREDITORS, TRUSTEES AND ALL OTHER PARTIES CLAIMING AN INTEREST BY, THROUGH, UNDER OR AGAINST JORGE ZAPATA; UNKNOWN SPOUSE OF JORGE ZAPATA, IF ANY; JOHN DOE AND JANE DOE AS UNKNOWN TENANTS IN POSSESSION
DEFENDANT(S)

NOTICE OF FORECLOSURE SALE

NOTICE IS HEREBY GIVEN pursuant to a Summary Final Judgment of Foreclosure dated April 22, 2004 entered in Civil Case No. 04-CA-390-14 of the Circuit Court of the 18TH Judicial Circuit in and for SEMINOLE County, Sanford, Florida, I will sell to the highest and best bidder for cash at the West Front Door at the SEMINOLE County Courthouse located at 301 N. Park Avenue in Sanford, Florida, at 11:00 a.m. on the 25 day of May, 2004 the following described property as set forth in said Summary Final Judgment, to-wit:

THE NORTH 300 FEET OF LOT 4, BLOCK 37, SANFORD FARMS, ACCORDING TO THE PLAT THEREOF AS RECORDED IN PLAT BOOK 1, PAGE 127, 128 AND 128 1/2, OF THE PUBLIC RECORDS OF SEMINOLE COUNTY, FLORIDA.

Dated this 22 day of April, 2004.

(CIRCUIT COURT SEAL)
MARYANNE MORSE
Clerk of the Circuit Court
By: Mary Stroupe
Deputy Clerk

Publish in:
THE SEMINOLE HERALD
THE LAW OFFICES OF DAVID J. STERN, P.A., ATTORNEY FOR PLAINTIFF
801 S. University Drive Suite 500
Plantation, FL 33324
(954)233-8000
04-23870

IN ACCORDANCE WITH THE AMERICANS WITH DISABILITIES ACT, persons with disabilities needing a special accommodation should contact COURT ADMINISTRATION, at the SEMINOLE County Courthouse at 407-665-4227, 1-800-955-8771 (TDD) or 1-800-955-8770, via Florida Relay Service.

Publish: May 2, 9, 2004
E023

IN THE CIRCUIT COURT OF THE 18TH JUDICIAL CIRCUIT, IN AND FOR SEMINOLE COUNTY, FLORIDA CIVIL DIVISION CASE NO.: 03 CA-2742-14W

BANK ONE, N.A.,
Plaintiff,

vs.

UNKNOWN HEIRS, BENEFICIARIES, DEVISEES, ASSIGNEES, LEINORS, CREDITORS, TRUSTEES AND ALL OTHERS WHO MAY CLAIM AN INTEREST IN THE ESTATE OF DONALD A. OLSON, DECEASED, et al.
Defendants

NOTICE OF FORECLOSURE SALE

NOTICE IS HEREBY GIVEN pursuant to a Final Judgment of Foreclosure dated the 22nd day of April, 2004 entered in Civil Case No. 03-CA-2742-14W of the Circuit Court of the 18TH Judicial Circuit in and for SEMINOLE County, Sanford, Florida, wherein BANK ONE, NA is the Plaintiff and UNKNOWN HEIRS, BENEFICIARIES, DEVISEES, ASSIGNEES, LEINORS, CREDITORS, TRUSTEES AND ALL OTHERS WHO MAY CLAIM AN INTEREST IN THE ESTATE OF DONALD A. OLSON, DECEASED; UNKNOWN SPOUSE OF DONALD A. OLSON, DECEASED; HUNTER'S CHASE CONDOMINIUM ASSOCIATION, INC.; JOHN DOE; JANE DOE AS UNKNOWN TENANT(S) IN POSSESSION OF THE SUBJECT PROPERTY are Defendants, I will sell to the highest and best bidder for cash at the West Front Door at the SEMINOLE County Courthouse located at 301 N. Park Avenue in Sanford, Florida, at 11:00 a.m. on the 27th day of May, 2004 the following described property as set forth in said Summary Final Judgment, to-wit:

CONDOMINIUM UNIT 80, BUILDING 10, HUNTER'S CHASE CONDOMINIUM, ACCORDING TO THE DECLARATION OF CONDOMINIUM THEREOF, RECORDED ON OCTOBER 21, 1986, IN OFFICIAL RECORDS BOOK 1781, PAGES 1576 THROUGH 1681, INCLUSIVE, OF THE PUBLIC RECORDS OF SEMINOLE COUNTY, FLORIDA, AND ALL AMENDMENTS THERETO, TOGETHER WITH ALL APPURTENANCES THERETO, AND AN UNDIVIDED INTEREST IN THE COMMON ELEMENTS OF SAID CONDOMINIUM AS SET FORTH IN SAID DECLARATION.

In accordance with the Americans with Disabilities Act, Persons with Disabilities needing a special accommodation to participate in this proceeding should contact the Court Administrator at 301 N. Park Avenue, Sanford FL 32771, Telephone Number (407)323-4330 not later than seven (7) days prior to the proceeding. If hearing impaired, (TDD) 1-800-955-8771 or Voice (V) 1-800-955-8770 via Florida Relay Services.

Dated this 22nd day of April, 2004.

MARYANNE MORSE
Clerk of the Circuit Court
By: Mary Stroupe
Deputy Clerk

Submitted by:
Law Office of Marshall C. Watson
1800 NW 49th Street, Suite 120
Fort Lauderdale, Florida 33309
Telephone: (954)453-0365
Facsimile: (954)771-6052

Publish: May 2, 9, 2004
E024

IN THE CIRCUIT COURT OF THE 18TH JUDICIAL CIRCUIT, IN AND FOR SEMINOLE COUNTY, FLORIDA CIVIL DIVISION CASE NO. 03-CA-1274-14K

HOMEAMERICAN CREDIT, INC. D/B/A UPLAND MORTGAGE,
Plaintiff,

vs.

REBECCA C. PATRICK F/K/A REBECCA C. REICHERT; REHOVA L. PATRICK;SCOTT TRACY ENTERPRISES, INC. F/K/A SERVPRO OF APOPKA/WEKIVA; SCOTT V. TRACY; SUNCRAFT ENGINEERING AND CONSTRUCTION CORPORATION; STATE OF FLORIDA, DEPARTMENT OF REVENUE; LASALLE NATIONAL BANK, AS TRUSTEE FOR APC MORTGAGE LOAN ASSET BACKED CERTIFICATE SERIES, 1999-1, UNDER THE POOLING AND SERVICING AGREEMENT DATED AS OF 03/01/99; CITY OF WINTER SPRINGS, SEMINOLE COUNTY, ASSET ACCEPTANCE CORPORATION
Defendants

RE-NOTICE OF FORECLOSURE SALE
(Please publish in THE SEMINOLE HERALD)

NOTICE IS HEREBY GIVEN pursuant to an Order Rescheduling Foreclosure Sale dated April 19, 2004, and entered in Case No. 03-CA-1274-14K, of the Circuit Court of the 18TH Judicial Circuit in and for SEMINOLE County, Florida. HOMEAMERICAN CREDIT, INC. D/B/A UPLAND MORTGAGE is Plaintiff and REBECCA C. PATRICK F/K/A REBECCA C. REICHERT; REHOVA L. PATRICK;SCOTT TRACY ENTERPRISES, INC. F/K/A SERVPRO OF APOPKA/WEKIVA; SCOTT V. TRACY; SUNCRAFT ENGINEERING AND CONSTRUCTION CORPORATION; STATE OF FLORIDA, DEPARTMENT OF REVENUE; LASALLE NATIONAL BANK, AS TRUSTEE FOR APC MORTGAGE LOAN ASSET BACKED CERTIFICATE SERIES, 1999-1, UNDER THE POOLING AND SERVICING AGREEMENT DATED AS OF 03/01/99; CITY OF WINTER SPRINGS, SEMINOLE COUNTY, ASSET ACCEPTANCE CORPORATION, are defendants. I will sell to the highest and best bidder for cash at the WEST FRONT DOOR of the SEMINOLE County Courthouse, in SEMINOLE County, Florida, at 11:00 o'clock a.m. on the 25 day of May, 2004, the following described property as set forth in said Final Judgment, to wit:

LOT 26, BLOCK 6, NORTH ORLANDO TOWNSITE 4TH ADDITION REPLAT, ACCORDING TO THE PLAT THEREOF RECORDED IN PLAT BOOK 14, PAGES 5 AND 6, OF THE PUBLIC RECORDS OF SEMINOLE COUNTY, FLORIDA.

Dated this 20th day of April, 2004.

MARYANNE MORSE
As Clerk of said Court
By Mary Stroupe
As Deputy Clerk

This notice is provided pursuant to Administrative Order No 2.065.

In accordance with the Americans with Disabilities Act, If you are a person with a disability who needs any accommodation in order to participate in this proceeding, you are entitled, at no cost to you, to provisions of certain assistance. Please contact the Court Administrator at 301 North Park Avenue, Sanford, Fl 32771, Phone No. (407)665-4227 within 2 working days of your receipt of this notice or pleading; if you are hearing or voice impaired, call 1-800-955-8771.

Submitted by:
Vargas, Zion & Kahane, P.A.
4000 Hollywood Boulevard, Suite 675-S
Hollywood, Fl 33021
Telephone: (954)893-8993
Telefacsimile: (954)893-7707
Publish: May 2, 9, 2004
E025

IN THE CIRCUIT COURT, IN AND FOR SEMINOLE COUNTY, FLORIDA CASE NO: 02-CA-1829-14-W

FIRST SOUTH BANK,
Plaintiff,

vs.

M. DAVID MCCORQUODALE and CINDY L. McCORQUODALE, his wife, and SOUTHERN COMMUNITY BANK,
Defendants.

NOTICE OF SALE

NOTICE IS HEREBY GIVEN that pursuant to Order Amending Final Judgment of Foreclosure and Rescheduling Forclosure Sale dated April 22, 2004 and Final Judgment of Foreclosure dated September 26, 2002 in the above-captioned cause, I will sale to the highest and best bidder for cash at the West Front Door of the SEMINOLE COUNTY COURTHOUSE, located at 301 N. Park Avenue, Sanford, Florida 32771, at 11:00 A.M., on May 27, 2004, the following described property as set forth in the aforesaid Order Amending Final Judgment of Foreclosure and Rescheduling Sale and Final Judgment of Foreclosure, to-wit:

LOT 18 OAK HOLLOW, ACCORDING TO THE PLAT THEREOF, AS RECORDED IN PLAT BOOK 43, PAGE 11, PUBLIC RECORDS OF SEMINOLE COUNTY, FLORIDA.

A/K/A 587 Kelly Green Street, Oviedo, FL 32765.

Dated in Seminole County, Florida on this 22 day of April, 2004.

MARYANNE MORSE
CLERK OF COURT
By: Mary Stroupe
Deputy Clerk

In accordance with the Americans With Disabilites Act, persons with disabilities needing a special accommodation to participate in this proceeding should contact Court Administration at telephone number (407)665-4227, not later than two (2) days prior to the proceeding. If hearing or voice impaired, (TDD) 1-800-955-8771.

Lawrence V. Ansbacher, Esq.
Ansbacher & Schneider, P.A.
P.O. Box 551260
Jacksonville, Florida 32255-1260

Publish: May 2, 9, 2004
E027

IN THE CIRCUIT COURT OF THE EIGHTEENTH JUDICIAL CIRCUIT IN AND FOR SEMINOLE COUNTY, FLORIDA CASE NO. 04-DR-1936-02D-L

SHERI LOUISE MARTIN,
Petitioner
and
KENNETH JAY GLEASON,
Respondent

NOTICE OF ACTION FOR PUBLICATION

TO: Kenneth Jay Gleason

YOU ARE NOTIFIED that an action for Dissolution of Marriage, including claims for dissolution of marriage, payment of debts, division of real and personal property, and for payments of support, has been filed against you. You are required to serve a copy of your written defenses, if any, to this action on Linda Drew Kingston, Petitioner's attorney, whose address is 36 N. Park Ave., Apopka, FL 32703 on or before **June 3, 2004**, and file the original with the Clerk of this Court at Seminole County Courthouse, 301 North Park Avenue, Sanford, FL 32771, either before service on Petitioner's attorney or immediately thereafter; otherwise a default will be entered against you for the relief demanded in the petition. WARNING: Rule 12.285, Florida Family Law Rules of Procedure, requires certain automatic disclosure of documents and information. Failure to comply can result in sanctions, including dismissal or striking of pleadings.
DATED: 27th day of April, 2004.

MARYANNE MORSE
CLERK OF THE CIRCUIT COURT
By: Nancy R. Winter
Deputy Clerk
Publish: May 2, 9, 16, 23, 2004
E028

ADVERTISEMENT OF SALE

NOTICE IS HEREBY GIVEN that the undersigned intends to sell the personal property described below to enforce a lien imposed on said property under the Florida Self Storage Facility Act Statues (Section 83.801-83.809).

The undersigned will sell at public sale by competitive bidding on the **28th day of May, 2004** at 3:45 pm, on the premises where said property has been stored and which are located at Ample Storage Center, 100 Ample Court, 2900 West Airport Boulevard, County of Seminole, State of Florida, the following:

Customers Name Unit# Description of Goods

Elwin W. Holcomb, #D-015 Pool supplies.

Mary Brown, L-010cc Toys, Furniture, Boxes, Etc.

Purchases must be paid for at the time of purchase in cash only. All purchased items sold as is, where is, and must be removed at the time of sale. Sale subject to cancellation in the event of settlement between owner and obligated party.

This is the 27th day of April, 2004.

Publish: April 2, 9, 2004
E029

IN THE CIRCUIT COURT OF THE 18TH JUDICIAL CIRCUIT, IN AND FOR SEMINOLE COUNTY, FLORIDA GENERAL JURISDICTION DIVISION CASE NO: 04 CA-177- 14

NATIONAL CITY MORTGAGE COMPANY
PLAINTIFF

VS.

THOMAS D. MCMANUS, IF LIVING, AND IF DEAD, THE UNKNOWN SPOUSE, HEIRS, DEVISEES, GRANTEES, ASSIGNEES, LIENORS, CREDITORS, TRUSTEES AND ALL OTHER PARTIES CLAIMING AN INTEREST BY, THROUGH, UNDER OR AGAINST THOMAS D. MCMANUS; UNKNOWN SPOUSE OF THOMAS D. MCMANUS, IF ANY; JOHN DOE AND JANE DOE AS UNKNOWN TENANTS IN POSSESSION
DEFENDANT(S)

NOTICE OF FORECLOSURE SALE

NOTICE IS HEREBY GIVEN pursuant to a Summary Final Judgment of Foreclosure dated April 22, 2004 entered in Civil Case No. 04-CA-177-14 of the Circuit Court of the 18TH Judicial Circuit in and for SEMINOLE County, Sanford, Florida, I will sell to the highest and best bidder for cash at the West Front Door at the SEMINOLE County Courthouse located at 301 N. Park Avenue in Sanford, Florida, at 11:00 a.m. on the 25 day of May, 2004 the following described property as set forth in said Summary Final Judgment, to-wit:

LOT 22, MIRROR LAKE MANOR, ACCORDING TO THE PLAT THEREOF AS RECORDED IN PLAT BOOK 10, PAGE 46, OF THE PUBLIC RECORDS OF SEMINOLE COUNTY, FLORIDA.

Dated this 22 day of April, 2004.

(CIRCUIT COURT SEAL)
MARYANNE MORSE
Clerk of the Circuit Court
By: Mary Stroupe
Deputy Clerk

Publish in:
THE SEMINOLE HERALD
THE LAW OFFICES OF DAVID J. STERN, P.A., ATTORNEY FOR PLAINTIFF
801 S. University Drive Suite 500
Plantation, FL 33324
(954)233-8000
04-22196

IN ACCORDANCE WITH THE AMERICANS WITH DISABILITIES ACT, persons with disabilities needing a special accommodation should contact COURT ADMINISTRATION, at the SEMINOLE County Courthouse at 407-665-4227, 1-800-955-8771 (TDD) or 1-800-955-8770, via Florida Relay Service.

Publish: May 2, 9, 2004
E019

IN THE CIRCUIT COURT OF THE 18TH JUDICIAL CIRCUIT, IN AND FOR SEMINOLE COUNTY, FLORIDA GENERAL JURISDICTION DIVISION CASE NO: 04 CA 91- 14

NATIONAL CITY MORTGAGE COMPANY
PLAINTIFF

VS.

DAVID C. HARDING, III, IF LIVING, AND IF DEAD, THE UNKNOWN SPOUSE, HEIRS, DEVISEES, GRANTEES, ASSIGNEES, LIENORS, CREDITORS, TRUSTEES AND ALL OTHER PARTIES CLAIMING AN INTEREST BY, THROUGH, UNDER OR AGAINST DAVID C. HARDING, III; UNKNOWN SPOUSE OF DAVID C. HARDING, III, IF ANY; DARREN R. WESTIN, IF LIVING, AND IF DEAD, THE UNKNOWN SPOUSE, HEIRS, DEVISEES, GRANTEES, ASSIGNEES, LIENORS, CREDITORS, TRUSTEES AND ALL OTHER PARTIES CLAIMING AN INTEREST BY, THROUGH, UNDER OR AGAINST DARREN R. WESTIN; UNKNOWN SPOUSE OF DARREN R. WESTIN, IF ANY; FERNBROOK TRAILS HOMEOWNERS ASSOCIATION, INC.; WELLS FARGO BANK MINNESOTA NATIONAL ASSOCIATION, AS TRUSTEE UNDER THE POOLING and SERVICING AGREEMENT DATED AS OF FEBRUARY 28, 2001, SERIES 2001-I; JOHN DOE AND JANE DOE AS UNKNOWN TENANTS IN POSSESSION
DEFENDANT(S)

NOTICE OF FORECLOSURE SALE

NOTICE IS HEREBY GIVEN pursuant to a Summary Final Judgment of Foreclosure dated April 22, 2004 entered in Civil Case No. 04-CA-91-14 of the Circuit Court of the 18TH Judicial Circuit in and for SEMINOLE County, Sanford, Florida, I will sell to the highest and best bidder for cash at the West Front Door at the SEMINOLE County Courthouse located at 301 N. Park Avenue in Sanford, Florida, at 11:00 a.m. on the 25 day of May, 2004 the following described property as set forth in said Summary Final Judgment, to-wit:

LOT 11, FERNBROOK TRAILS, ACCORDING TO THE PLAT THEREOF AS RECORDED IN PLAT BOOK 28, PAGE 88 AND 89, OF THE PUBLIC RECORDS OF SEMINOLE COUNTY, FLORIDA.

Dated this 22 day of April, 2004.

(CIRCUIT COURT SEAL)
MARYANNE MORSE
Clerk of the Circuit Court
By: Mary Stroupe
Deputy Clerk

Publish in:
THE SEMINOLE HERALD
THE LAW OFFICES OF DAVID J. STERN, P.A., ATTORNEY FOR PLAINTIFF
801 S. University Drive Suite 500
Plantation, FL 33324
(954)233-8000
04-21842

IN ACCORDANCE WITH THE AMERICANS WITH DISABILITIES ACT, persons with disabilities needing a special accommodation should contact COURT ADMINISTRATION, at the SEMINOLE County Courthouse at 407-665-4227, 1-800-955-8771 (TDD) or 1-800-955-8770, via Florida Relay Service.

Publish: May 2, 9, 2004
E018

IN THE CIRCUIT COURT OF THE 18TH JUDICIAL CIRCUIT, IN AND FOR SEMINOLE COUNTY, FLORIDA GENERAL JURISDICTION DIVISION CASE NO: 03 CA 3060- 14W

WELLS FARGO MORTGAGE INC. SUCCESSOR BY MERGER TO CROSSLAND MORTGAGE CORPORATION
PLAINTIFF

VS.

THE UNKNOWN SPOUSE, HEIRS, DEVISEES, GRANTEES, ASSIGNEES, LIENORS, CREDITORS, TRUSTEES AND ALL OTHER PARTIES CLAIMING AN INTEREST BY, THROUGH, UNDER OR AGAINST THE ESTATE OF CURTIS TALLEY, DECEASED; JOHN DOE AND JANE DOE AS UNKNOWN TENANTS IN POSSESSION
DEFENDANT(S)

NOTICE OF FORECLOSURE SALE

NOTICE IS HEREBY GIVEN pursuant to a Summary Final Judgment of Foreclosure dated April 22, 2004 entered in Civil Case No. 03-CA-3060-14W of the Circuit Court of the 18TH Judicial Circuit in and for SEMINOLE County, Sanford, Florida, I will sell to the highest and best bidder for cash at the West Front Door at the SEMINOLE County Courthouse located at 301 N. Park Avenue in Sanford, Florida, at 11:00 a.m. on the 22 day of June, 2004 the following described property as set forth in said Summary Final Judgment, to-wit:

LOT 34, ORANGE ESTATES, ACCORDING TO THE PLAT THEREOF AS RECORDED IN PLAT BOOK 16, PAGE 56, PUBLIC RECORDS OF SEMINOLE COUNTY, FLORIDA.

Dated this 22 day of April, 2004.

(CIRCUIT COURT SEAL)
MARYANNE MORSE
Clerk of the Circuit Court
By: Mary Stroupe
Deputy Clerk

Publish in:
THE SEMINOLE HERALD
THE LAW OFFICES OF DAVID J. STERN, P.A., ATTORNEY FOR PLAINTIFF
801 S. University Drive Suite 500
Plantation, FL 33324
(954)233-8000
03-21117

IN ACCORDANCE WITH THE AMERICANS WITH DISABILITIES ACT, persons with disabilities needing a special accommodation should contact COURT ADMINISTRATION, at the SEMINOLE County Courthouse at 407-665-4227, 1-800-955-8771 (TDD) or 1-800-955-8770, via Florida Relay Service.

Publish: May 2, 9, 2004
E017

IN THE CIRCUIT COURT FOR SEMINOLE COUNTY, FLORIDA PROBATE DIVISION FILE NO. 03-12-CP

IN RE: ESTATE OF

WILLIAM J. JUSTICE,
Deceased

NOTICE TO CREDITORS

The administration of the estate of WILLIAM J. JUSTICE, deceased, File Number 03-12-CP, is pending in the Circuit Court for Seminole County, Florida, Probate Division, the address of which is 301 N. Park Avenue, Sanford, FL 32771. The names and address of the Personal Representative and the Personal Representative's attorney are set forth below.

All creditors of the decedent and other persons having claims or demands against decedent's estate, including unmatured, contingent or unliquidated claims, on whom a copy of this notice is served must file their claims with this Court WITHIN THE LATER OF 3 MONTHS AFTER THE DATE OF THE FIRST PUBLICATION OF THIS NOTICE OR 30 DAYS AFTER THE DATE OF SERVICE OF A COPY OF THIS NOTICE ON THEM.

All other creditors of the decedent and persons having claims or demands against the decedent's estate, including unmatured, contingent or unliquidated claims, must file their claims with this Court WITHIN 3 MONTHS AFTER THE DATE OF THE FIRST PUBLICATION OF THIS NOTICE.

ALL CLAIMS NOT SO FILED WILL BE FOREVER BARRED.

The date of first publication of this Notice is May 2, 2004.

DEBORAH G. JUSTICE
Personal Representative
70 Old Barn Way
Casselberry FL 32707

Benjamin T. Shuman
Florida Bar No. 073709
4445 Edgewater Drive
Orlando, FL 32804
Telephone: 407/ 295-4701
Attorney for Personal Representative

Publish: May 2, 9, 2004
E016

IN THE CIRCUIT COURT FOR SEMINOLE COUNTY, FLORIDA PROBATE DIVISION FILE NO. 04-18-NT

IN RE: ESTATE OF

IDA K. MOSES,
Deceased

NOTICE OF TRUST

IDA K. MOSES, a resident of Seminole County, Florida, who died on December 11, 2003, was the Grantor of a trust entitled: THE IDA K. MOSES REVOCABLE LIVING TRUST dated May 29, 1993, which is a trust described in Section 733.707(3) of the Florida Probate Code, and is liable for the expenses of the administration of the decedent's estate and enforceable claims of the decedent's creditors to the extent the decedent's estate is insufficient to pay them, as provided in Section 733.607(2) of the Florida Probate Code.

The name and address of the trustee are set forth below.

The clerk shall file and index this notice of trust in the same manner as a caveat, unless there exists a probate proceeding for the Grantor's estate in which case this notice of trust must be filed in the probate proceeding and the clerk shall send a copy to the personal representative.

Signed on 22 January, 2004.

Lois M. Shofer
Trustee
4757 Stratford Ct. #2502
Naples, FL 34105

CLERK OF THE CIRCUIT COURT
By: Rosemary Hamilton

Doane & Doane, P.A.
2000 PGA Boulevard, Suite 4410
North Palm Beach, FL 33408

Publish: May 2, 9, 2004
E015

NOTICE OF SALE

WHEN: **5-21-04** at 9:00 a.m.
WHERE: Miranda's Towing
326 Loyd Lane, Oviedo, FL 32765

CAR: 1987 FORD MUSTANG
VIN# 1FABP41A4HF106545

Publish: May 2, 2004
E009

Notice

Always Towing
4366 Hwy. 427
Sanford, FL 32773
407-321-3225
407-321-4557 FAX

Vehicle Type Vin# Auction Date

MAY 14

2000 FORD 1FAFP5228YA240717

MAY 22

1985 FORD 1FTDF15Y2FNA45893

MAY 20

1990 GMC 1GKER16K2LF528591

MAY 9

1991 TOYOTA 4T1SV21E1MU3033539

MAY 20

1990 HONDA 1HGCB7155LA048104

1989 FORD 1FAPP9599KW203299

1990 CADILLAC 1G6CD5335L4299067

MAY 14

1997 DODGE 2B3HD46T0VH603390

1993 FORD 1FACP52U8PA114313

MAY 20

1991 EAGLE 4E3CS54U6ME088183

JUNE 5

2001 ISUZU 4S2DM58W414305298

MAY 22

1986 FORD 1FTHF25H8GNB50530

1992 PONTIAC 1G2NE14N1NM072493

1993 LEXUS JT8VK13T2P0203685

1987 CHEVROLET 2G1AW81W6H2108727

1989 MAZDA JM1GD2422K1753374

1964 PONTIAC 834P210595

JUNE 6

2002 CHRYSLER 2C3HE66GX2H148770

MAY 22

1990 HONDA 1HGCB7665LA084747

1980 CADILLAC 6D476A9113495

Publish: May 2, 2004
E008

NOTICE

Vehicle Auction @9:00am
WHEN: **May 14, 2004**
WHERE: Paul's Towing, 1919 W. 1st Street, Sanford, FL 32771
(407)321-7442
VEHICLE:
YEAR: 1990
MAKE: CHEVY
MODEL: 2DR
COLOR: BLUE
VIN #: 1G1JC14G3LJ228462

Vehicle Auction @9:00am
WHEN: **May 15, 2004**
WHERE: Paul's Towing, 1919 W. 1st Street, Sanford, FL 32771
(407)321-7442
VEHICLE:
YEAR: 1993
MAKE: SATURN
MODEL: 4DR
COLOR: MAROON
VIN #: 1G8ZG559XPZ138801

VEHICLE:
YEAR: 1991
MAKE: FORD
MODEL: UTILITY
COLOR: BROWN
VIN #: 1FMDU32XXMUB31755

VEHICLE:
YEAR: 1998
MAKE: FORD
MODEL: 4DR
COLOR: GREEN
VIN #: 1FAFP13P8WW235763

VEHICLE:
YEAR: 1999
MAKE: NISSAN
MODEL: 4DR
COLOR: TAN
VIN #: 1N4DL01D1XC248816

Notice is hereby given: Paul's Towing will sell at public auction for salvage for cash on demand to highest bidder, the following described vehicles.

Prospective bidders may inspect vehicles one hour prior to sale. Terms are "CASH OR CERTIFIED FUNDS" Paul's Towing reserves the right to accept or reject any and all BIDS.

Publish: May 2, 2004
E005

NOTICE

WHAT: VEHICLE SALVAGE AUCTION
WHEN: **May 28, 2004**
TIME: 10:00am
WHERE: A & R Towing Service
1001 N. Orlando Ave.
Maitland FL 32751

VEHICLES TO AUCTION
YEAR MAKE MODEL
VEHICLE IDENTIFICATION #

1). 96 Chevy C3500
1GBJC34R2TE192491

Publish: May 2, 2004
E007

NOTICE OF SALE

WHEN: **5-21-04** at 9:00 a.m.
WHERE: Miranda's Towing
326 Loyd Lane, Oviedo, FL 32765

CAR: 1984 FORD PICKUP
VIN# 1FTBR10A2EUA64117

Publish: May 2, 2004
E010

LEGALS

SEMINOLE COUNTY BCC PROJECTS:

For information on Seminole County BCC procurements, please visit our website at www.co.seminole.fl.us/purchasing , select Current Procurements for a list of all active solicitations for RFPs, PSs, IFBs and CCs. Many can be downloaded and printed at no charge or call 407-665-7131. All solicitations and procurement information are also available at the County Services Building, 1101 East First Street, Room 3208 Sanford, FL 32771 between the hours of 8AM to 5PM Mon-Fri.

To guarantee receipt of addenda, it is the respondents' responsibility to contact the Seminole County Purchasing Division prior to the fixed receiving date of submittals/bids. Addenda information is also available on the County's Web Page.

Publish: May 2, 2004
E001

NOTICE TO THE PUBLIC:

Notice is hereby given that the Board of Adjustment of the City of Sanford will hold a regular meeting on **May 13, 2004** in the City Hall Commission Chambers at 11:30 A.M. in order to consider a request for a dimensional variance in the Zoning Ordinance as it pertains to side yard setbacks in an SR-1 zoning district on:

LOT 5 HIDDEN LAKE PH 3 UNIT 4 PB 28 PGS 1 & 2

Being more specifically described as located: 346 LIVE OAK BOULEVARD

Larry Blair, Chairman
Board of Adjustment

ADVICE TO THE PUBLIC: IF A PERSON DECIDES TO APPEAL A DECISION MADE WITH RESPECT TO ANY MATTER CONSIDERED AT THE ABOVE MEETING OR HEARING, HE/SHE WILL NEED A VERBATIM RECORD OF THE PROCEEDINGS INCLUDING THE TESTIMONY AND EVIDENCE, WHICH RECORD IS NOT PROVIDED BY THE CITY OF SANFORD. (FS 286.0105)

PERSONS WITH DISABILITIES NEEDING ASSISTANCE TO PARTICIPATE IN ANY OF THESE PROCEEDINGS SHOULD CONTACT THE PERSONNEL OFFICE ADA COORDINATOR AT 330-5626 48 HOURS IN ADVANCE OF THE MEETING.

Publish: May 2, 2004
E003

NOTICE TO THE PUBLIC:

Notice is hereby given that the Board of Adjustment of the City of Sanford will hold a regular meeting on **May 13, 2004** in the City Hall Commission Chambers at 11:30 A.M. in order to consider a request for a dimensional variance in the Zoning Ordinance as it pertains to front yard setbacks in an AG zoning district on:

LEG SEC 10 TWP 20S RGE 30A N 104.35 FT OF S 651.61 FT OF E 80.89 FT OF W 881.89 FT OF GOVT LOT 3

Being more specifically described as located: 724 MEADOW ST

Larry Blair, Chairman
Board of Adjustment

ADVICE TO THE PUBLIC: IF A PERSON DECIDES TO APPEAL A DECISION MADE WITH RESPECT TO ANY MATTER CONSIDERED AT THE ABOVE MEETING OR HEARING, HE/SHE WILL NEED A VERBATIM RECORD OF THE PROCEEDINGS INCLUDING THE TESTIMONY AND EVIDENCE, WHICH RECORD IS NOT PROVIDED BY THE CITY OF SANFORD. (FS 286.0105)

PERSONS WITH DISABILITIES NEEDING ASSISTANCE TO PARTICIPATE IN ANY OF THESE PROCEEDINGS SHOULD CONTACT THE PERSONNEL OFFICE ADA COORDINATOR AT 330-5626 48 HOURS IN ADVANCE OF THE MEETING.

Publish: May 2, 2004
E004

NOTICE OF SALE

WHEN: **5-21-04** at 9:00 a.m.
WHERE: Miranda's Towing 326 Loyd Lane, Oviedo, FL 32765

CAR: 1984 FORD PICKUP
VIN# 1FTBR10A2EUA64117

Publish: May 2, 2004
E010

LEGALS

PUBLIC NOTICE

The Seminole County Port Authority hereby gives public notice that the Budget Committee will meet on **Wednesday, May 12, 2004**.

The meeting will be held at 10:00 a.m. in the Board Room of the Administration Building, Port of Sanford, 1510 Kastner Place, Sanford, Seminole County, Florida.

LEGALS

Persons with disabilities needing assistance to participate in these proceedings should contact the Seminole County Port Authority in advance of the meeting, at (407) 322-4798. Persons are advised that if they decide to appeal any decisions made at this meeting, they will need a record of the proceedings, and for such purposes, they may need to insure a verbatim record of the proceedings made, which record includes the testimony and evidence upon

LEGALS

which the appeal is based: Section 286.0105 Florida Statutes.

Dated at Sanford, Seminole County, Florida this 26th day of April, 2004 A.D.

Seminole County Port Authority
By: David P. Lanier, Jr., Chairman
Attest: Robert C. Goff, Secretary

Publish: May 2, 2004
E002

Seminole Community College
100 Weldon Boulevard
Sanford, Florida 32773

Notice of Intent to Amend Rule

Seminole Community College hereby gives notice of the intended amendment of the following rule:

Policy No.: 5.050
Policy Title: Expenditures
Purpose and Effect: To update the Expenditures policy to conform to contemporary banking practices.
Legal Authority: ss. 1001.64; 1001.02; 1010.04; 1010.02; 112.061, 1010.11 Florida Statutes, FAC 6A-14.0262; .073; .0765; .0735

A Notice of Rule Development appeared on April 25, 2004, in the Seminole Herald. A public hearing on the proposed rule may be requested in writing, specifying how the person requesting the public hearing would be affected by the proposed rule, within 21 days of this notice, submitted to: Joseph A. Sarnovsky, Vice President for Administrative and Business Services, at the above address.

Publish: May 2, 2004
E014

NOTICE OF AGENCY ACTION TAKEN BY THE ST. JOHNS RIVER WATER MANAGEMENT DISTRICT

Notice is given that the following permit was issued on 4/22 /04.

NIGHT OWL PROPERTIES LLC, 718 Treeline Place, Sanford, FL 32771, permit #40-117-86138-2. The project is located in Seminole County, Section 29, Township 19 South, Range 30 East. The permit authorizes A SURFACE WATER MANAGEMENT SYSTEM ON 5 ACRES TO SERVE A COMMERCIAL DEVELOPMENT known as North Seminole Business Center. The receiving waterbody is ST. JOHNS RIVER.

The file(s) containing the application for the above listed permit is available for inspection Monday through Friday except for legal holidays, 8:00 a.m. to 5:00 p.m. at the St. Johns River Water Management District (District) Headquarters, 4049 Reid Street, Palatka, FL 32178-1429. A person whose substantial interests are affected by the District permitting decision may petition for an administrative hearing in accordance with sections 120.569 and 120.57, Florida Statutes, or may choose to pursue mediation as an alternative remedy under section 120.573, Florida Statutes, before the deadline for filing a petition. Choosing mediation will not adversely affect the right to a hearing if mediation does not result in a settlement. The procedures for pursuing mediation are set forth in section 120.573, Florida Statutes, and rules 28-106.111 and 28-106.401-.404 Florida Administrative Code. Petitions must comply with the requirements of Florida Administrative Code Chapter 28-106 and be filed with (received by) the District Clerk located at District Headquarters, Highway 100 West, Palatka, FL 32177. Petitions for administrative hearing on the above application(s) must be filed within twenty-one (21) days of publication of this notice or within twenty-six (26) days of the District depositing notice of this intent in the mail for those persons to whom the District mails actual notice. Failure to file a petition within this time period shall constitute a waiver of any right(s) such person(s) may have to request an administrative determination (hearing) under sections 120.569 and 120.57, F.S., concerning the subject permit. Petitions that are not filed in accordance with the above provisions are subject to dismissal.

Because the administrative hearing process is designed to formulate final agency action, the filing of a petition means that the District's final action may be different from the position taken by it in this notice of intent. Persons whose substantial interests will be affected by any such final decision of the District on the application have the right to petition to become a party to the proceeding, in accordance with the requirements set forth above.

Publish: May 2, 2004
E013

NOTICE

The St. Johns River Water Management District has received the application for Environmental Resource Permit(s) from the following applicant(s):

Orlando Lake Forest Joint Venture, 5350 Shoreline Circle, Sanford, FL 32771, application #4-117-22062-21. The project is located in Seminole County, Sections 19, 20 & 30, Township 19 South, Range 30 East. The ERP application is for the Lake Forest Master Plan Conceptual Permit Modification, a 538-acre project.

M/I Schottenstein Homes, In.c, 237 S. Westmonte Dr., Altamonte Springs, FL 32714, application #40-117-93424-1. The project is located in Seminole County, Sections 16, Township 19 South, Range 30 East. The ERP application is for construction of a surface water management system for a 10.31-acre, residential development known as the Orange Boulevard Subdivision.

The file(s) containing each of the above-listed application(s) are available for inspection Monday through Friday except for legal holidays, 8:00 a.m. to 5:00 p.m. at the St. Johns River Water Management District Headquarters or the appropriate Service Center. Written objections to the application may be made, but should be filed with (received by) the District Clerk, 4049 Reid St., Palatka, Florida 32177-1429, no later than 14 days from the date of publication. Written objections should identify the objector by name and address, and fully describe the objection to the application. Filing a written objection does not entitle you to a Chapter 120, Florida Statutes, Administrative Hearing. Only those persons whose substantial interests are affected by the application and who file a petition meeting the requirements of Sections 120.596 and 120.57, Florida Statutes, and Chapter 28-106, Florida Administrative Code, may obtain an Administrative hearing. All timely filed written objections will be presented to the Board for consideration in its deliberations on application prior to the Board taking action on the application.

Gloria Lewis, Division Director, Division of Permit Data Services
St. Johns River Water Management District

Publish: May 2, 2004
E012

Notice of Vehicle Auction

(1) 1992 Chevrolet 4Door Whi
Vin# 1G1JC5440N7154611

(2) 1991 Ford 2 Door Blu
Vin# 1FAPP1284MW116510

(Auction date **5-14-04**)

(1) 1987 Chevrolet 4 Door Whi
Vin# 1G1JD511XHJ248171

(Auction date **5-20-04**)

Auction will be Held on See Above Dates
At 2pm. At Tri-County Towing 1155 Belle Ave Winter Spgs FL 32708

Publish: May 2, 2004
E011

Legal Advertisement

NOTICE IS HEREBY GIVEN that the City of Sanford, Florida in accordance with Florida Statutes Chapter 705 intends on disposing of lost/abandoned property in one of the following manners: 1. Return the property to the original owner, 2. Return the property to the finder. This property consists of currency and other property of redeemable value.

All interested persons making claims against said property must show proof of ownership or must be able to identify the property and currency by knowing amount, location, and date where it was found. Claim must be made at the Sanford Police Department on or before **May 10, 2004**.

CITY OF SANFORD
/s/ Donna Baldwin
Property and Evidence Clerk

Publish: May 2, 9, 2004
E030

Public Auction

Public auction to be held at 9:01 am, on the day(s) specified below, at the front door of Athen's Towing, Inc. Located at 2499 Old Lake Mary Rd Suite 134, Sanford, FL. for the purpose of disposing of the following vehicles:

For further information please call (407)321-2948

06/04/2004

(1) Year 2003/Make Chevrolet
VIN# 3Gnek13t93g202290

05/15/2004

(1) Year 1994/Make Cadillac
VIN # 1G6KD52B3RU201151

05/20/2004

(1) Year 1990/Make Toyota
VIN# 4T1SV21E3LU194905

05/14/2004

(1) Year 1987/Make Buick
VIN# 1G4HP5136HH408449

05/22/2004

(1) Year 2001/Make Buick
VIN# 2G4WS52J711131032

05/14/2004

(1) Year 1996/Make Ford
VIN#1FALP62W8TH176237

05/13/2004

(1) Year 1996/Make Ford
VIN# 1FACP41A0LF179901

Publish: May 2, 2004
E006

UNCLAIMED VEHICLE AUCTION

Removal of the described vehicles was conducted in compliance with F.S. 713.78. Notice that Harrys Towing will sell said vehicles at Public Auction for Cash on **May 14, 2004**, at 10:00 A.M. at 102 N. Maple Ave., Sanford, FL. 32771. All vehicles sold AS IS. No title guaranteed. Harrys Towing reserves the right to bid on any vehicle.

Vehicles may be viewed one hour prior to sale:

1989 FORD
1ZVBT20C6K5316351

Publish: May 2, 2004
E031

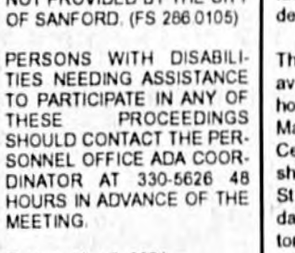

You'll Find Buried Treasure in the Classifieds.

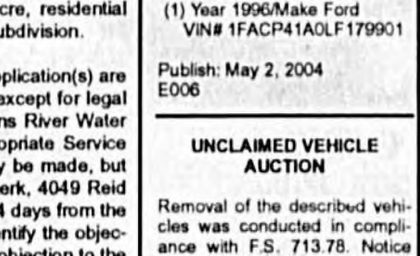

Place An Ad In Our Help Wanted, Homes For Sale, Apartments for Rent, Autos For Sale

CLASSIFIEDS WORK! CALL TODAY TO PLACE YOUR AD

Sanford Herald
407-322-2611

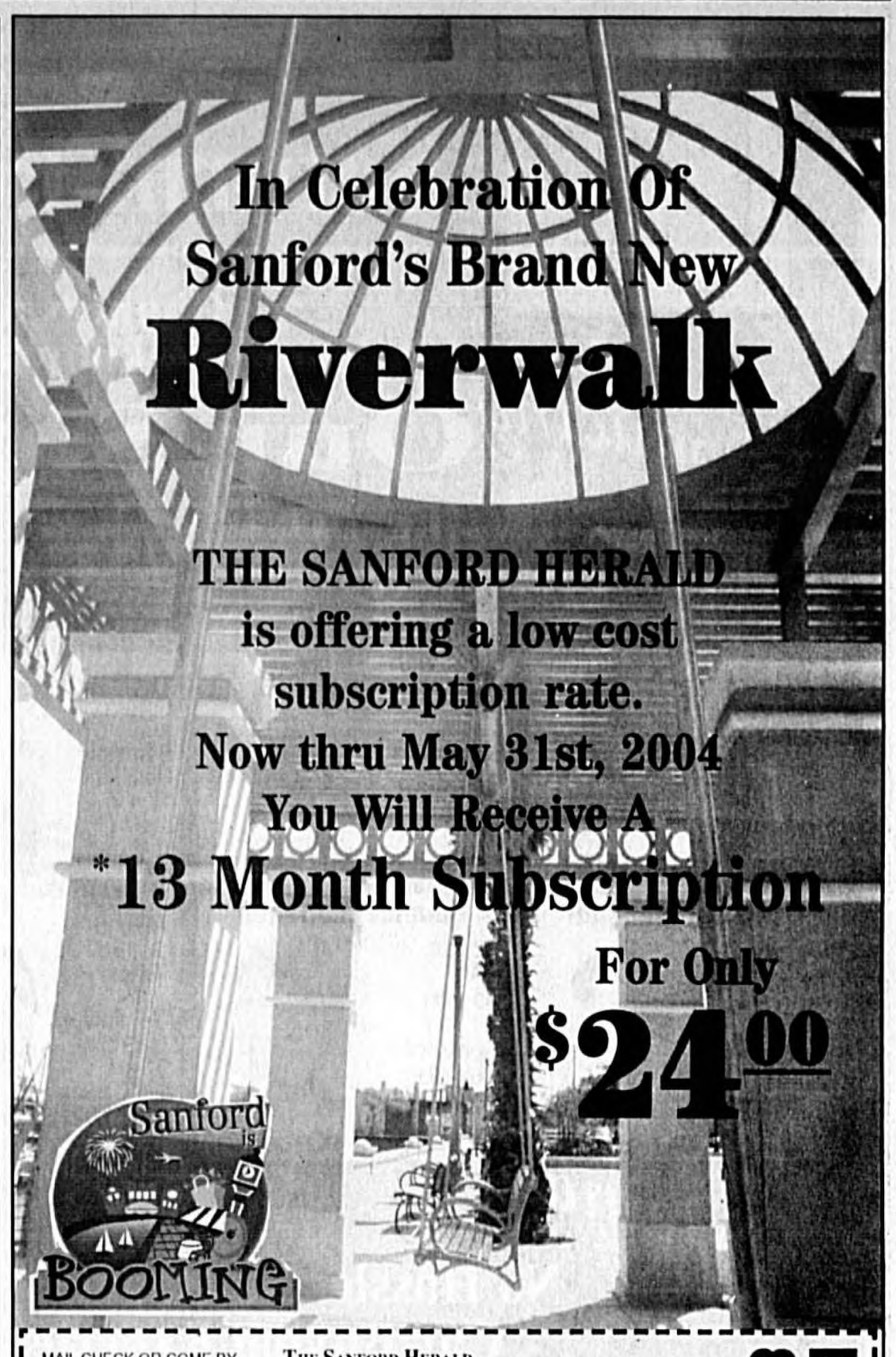

MAIL CHECK OR COME BY THE SANFORD HERALD
300 N. FRENCH AVE.
SANFORD, FLORIDA 32771
(407) 322-2611

NAME _____

ADDRESS _____

CITY _____ ST _____ ZIP _____

*THIS OFFER LIMITED TO SEMINOLE COUNTY RESIDENTS, AND MUST BE PREPAID. OFFER EXPIRES 5/31/04

PLAN YOUR YARD SALE

Coke ...and the Pizza & Coke are on US!

WE WILL RUN YOUR YARD SALE AD FOR 2 DAYS... WEDNESDAY'S SANFORD HERALD & THURSDAY'S LAKE MARY HERALD

For Only $15.00

YOU WILL RECEIVE A COUPON ENTITLING YOU TO A LARGE 2 TOPPING PIZZA & 2 LITER SOFT DRINK DELIVERED TO YOUR HOME*

ABSOLUTELY FREE!

Courtesy of
PAPA JOHN'S PIZZA
Better Ingredients. Better Pizza.

This location only
332 W. Lake Mary Blvd.
Sanford, FL 32733

For more information call The Herald Classifieds Department at 407-322-2611 or come by our office at 300 N. French Ave., Sanford.
* Delivery Limitations may apply

The Herald
CALL 407-322-2611 to get RESULTS

Saturn® People first.

Chances are...
You or someone you know has bought a car from Saturn.

Introducing Our Saturn Line Up

Your Casselberry Management Team

General Sales Manager
5 yrs with Saturn
Seminole Resident in training
Charles Griffin

New Car Manager
6 yrs with Saturn
Seminole Resident 17yrs
Fairley Carey

Used Car Manager
New to Saturn Team
Car Business 16 yrs
John Murphy

Finance Manager
12 yrs with Saturn
Seminole Resident 12 yrs
Peggy Knox

Your Casselberry Sales Team

St Clair Balthazar
11 yrs with Saturn
Seminole Resident 17yrs

John Coppinger
10 yrs with Saturn
Seminole Resident 30yrs

Dan Davis
7 yrs with Saturn
Seminole Resident 5yrs

John Forrest
9 yrs with Saturn
Seminole Resident 15yrs

Harold Gonzalez
New to Saturn Team
Seminole Resident 13yrs
Se habla Español

Lou Hernandez
2 yrs with Saturn
Car Sales 24 yrs
Se habla Español

Paul Heyd
7 yrs with Saturn
Longwood Resident 12yrs

Vince Kearns
7 yrs with Saturn
Winter Springs Resident 33yrs

Al Mitchell
10 yrs with Saturn
Sanford Resident 45yrs

Robert Thompson
4 yrs with Saturn
Lake Mary Resident 11yrs

Mark Volner
8 yrs with Saturn
Seminole Resident 22yrs

The Original

No Hassle, No Haggle
Car Buying Experience!

WE DON'T HIDE AFTER THE SALE
BUY FROM THE LOCAL GUY!

What's New With Used?

'01 SATURN SL2
5 Speed, Power Windows, Cruise
#168260a
$5,990 or $104 Per Mo. 60 Mos.

'99 CHEVEROLET MALIBU LS
Auto, A/C, Low Miles, Power Equipment
#P65459a
$6,990 or $149 Per Mo. 60 Mos.

'00 KIA SPORTAGE
Auto, 4DR, A/C, Power Windows
#853587a
$7,990 or $138 Per Mo. 60 Mos.

'02 DODGE NEON SC2
Auto, A/C, Low, Low Payments!
#P65271
$7,990 or $138 Per Mo. 60 Mos.

'01 FORD TAURUS
Auto, A/C, Power Windows, Locks
#P65483
$8,990 or $156 Per Mo. 60 Mos.

'01 CHEVROLET IMPALA
Power Windows, Cruise, Won't Last!
#820694a
$8,990 or $156 Per Mo. 60 Mos.

'00 PONTIAC GRAND AM GT
Auto, V6, Power Windows, Sporty
#P65286
$8,990 or $156 Per Mo. 60 Mos.

'02 SATURN L200
Auto, A/C, Power Windows
#P65303
$8,990 or $156 Per Mo. 60 Mos.

Murphy's Pick of the Week

'00 GMC Yukon XL
Leather, 3rd Seat, Rear A/C. 30K
#856892a
$20,990 or $365 Per Mo. 60 Mos.

'02 CHEVROLET CAVALIER LS
13K, Auto, Power Windows
#841859b
$8,990 or $156 Per Mo. 60 Mos.

'02 HYUNDAI ELANTRA
Sunroof, Auto, Power Windows
#P65372
$9,990 or $173 Per Mo. 60 Mos.

'01 PONTIAC GRAND PRIX SE
Power Windows, V6 Cruise
#P65264
$9,990 or $173 Per Mo. 60 Mos.

'03 SATURN L200
Auto, Power Equipment, 5 to Choose From!
#P65408
$9,990 or $173 Per Mo. 60 Mos.

'00 TOYOTA CAMRY
Auto, All Power Equipment, CD
#P65299
$9,990 or $191 Per Mo. 60 Mos.

'02 HONDA ACCORD DX
4DR, Auto, AC, CD
#134436a
$10,990 or $191 Per Mo. 60 Mos.

'01 CHEVY BLAZER
40K, Power Windows, Cruise & More!
#P65284
$12,990 or $225 Per Mo. 60 Mos.

'04 SATURN ION 2
Auto, Power Windows, Cruise, 9K
#P65477
$12,990 or $225 Per Mo. 60 Mos.

'99 CHEVROLET TAHOE LT
Rear A/C, Leather, Loaded
#128664a
$12,990 or $275 Per Mo. 60 Mos.

'00 TOYOTA 4 RUNNER
Auto, A/C, Power Windows, Cruise
#X65221
$13,990 or $243 Per Mo. 60 Mos.

'02 JEEP LIBERTY LTD
Auto, V6, All Power Equipment, NICE!
#P65311
$15,990 or $278 Per Mo. 60 Mos.

'02 CHEVROLET TAHOE L3
Rear A/C, 25K, Rear Seat
#112377a
$23,990 or $417 Per Mo. 60 Mos.

SALES HOURS: MONDAY - FRIDAY 9AM - 8PM SATURDAY 9AM - 7PM
SUNDAYS 12NOON - 5PM

SATURN

Saturn of Orlando/North
2725 S. Highway 17-92
(between SR 436 & SR 434)
800-203-9518

Photos for illustration purposes only. Tax, Tag, title and $298.50 dealer fee additional on all vehicles. All payments calculated at 4.99% APR with 10% down payment plus tax, tag title and $298.50 dealer fee with approved credit. Stock #75000 calculated at 0% APR with 10% down payment plus tax, tag, title and $298.50 dealer fee with approved credit. Customer must have 720 or better Beacon score to qualify for special rate.

SEMINOLE COUNTY TAX CERTIFICATE

LEGAL NOTICES

NOTICE OF TAX SALE

NOTICE IS HEREBY GIVEN THAT ON THE 26TH DAY OF MAY, 2004, 9:00 A.M. AT THE COUNTY SERVICES BUILDING IN SANFORD, 1101 EAST FIRST STREET, ROOM 1028, COUNTY OF SEMINOLE, STATE OF FLORIDA, TAX SALE CERTIFICATES WILL BE SOLD ON THE FOLLOWING DESCRIBED LAND TO PAY THE AMOUNT DUE FOR TAXES HEREIN SET OPPOSITE THE SAME, TOGETHER WITH ALL COSTS OF SUCH SALE AND ALL ADVERTISING. SALE WILL BE HELD IN THE COUNTY COMMISSION CHAMBERS.

The "parcel number" shown for each property may be used to identify the property using the example legend. "HX" printed to the right of parcel number denotes homestead exemption. See current tax roll for complete legal description.

Parcel Number Reference Example:

AA-BB-CC-DDD-EEEE-FFFF

AA	=	SECTION
BB	=	TOWNSHIP
CC	=	RANGE
DDD	=	5DD (SUBDIVISION)
	=	300 (UNPLATTED)
EEEE	=	BLOCK IF IN SUBDIVISION
	=	PARCEL IF UNPLATTED
FFFF	=	LOT

NAME - PARCEL NUMBER	TAXES DUE	SEQ. #
----------SEC 13 TWP 19 RNG 29----------		
*******PRESERVE AT ASTOR FARMS PH 1	********	
*******PB 60 PGS 1 THRU 4	********	
*******PT OF 24-19-29-5AA-0A00-0010	********	
STRATEGIC CAPITAL RESOURCES	6,115.21	1
13-19-29-5DT-0000-0020		
PAD: 5004 HAWKS HAMMOCK WAY		
SAMUEL KAREMA T	1,336.41	2
13-19-29-5DT-0000-0640		
PAD: 4770 CAINS WREN TR		
----------SEC 21 TWP 19 RNG 29----------		
*******WEKIVA CAMP SITES REPLAT	********	
*******OF	********	
*******PB 9 PGS 19 20 + 21	********	
MUSE DOUGLAS & MUSE GARY &	3,797.43	3
MUSE MICHAEL & STIFFEY CYNTHIA		
21-19-29-5MQ-0000-0110		
PAD: 206 WEKIVA PARK DR		
NELY 100 FT OF LOT 11 + SLY ...		
*******WEKIVA HIGHLANDS	********	
*******UNRECORDED PLAT	********	
PATEL AMRISH & RANNA	1,102.61	4
21-19-29-5UM-0000-0130		
SEC 21 TWP 19S RGE 29E E 1/2 ...		
MC CAWLEY JOE B JR + C/O	268.49	5
BECKER KENNETH A		
21-19-29-5UM-0000-0430		
PAD: 241 NOVA DR		
SEC 21 TWP 19S RGE 29E ...		
----------SEC 22 TWP 19 RNG 29----------		
WILBER RICHARD E	13,994.96	6
22-19-29-300-005A-0000 (HX)		
PAD: 8100 W 46 SR		
----------SEC 23 TWP 19 RNG 29----------		
*******SEMINOLE ESTATES	********	
*******5 ACRE DEVELOPMENT 67 PARCELS	********	
*******ALSO IN 24-19-30	********	
BURKE GENE A & PATRICIA J	1,282.89	7
23-19-29-3AB-001B-0000		
PAD: 5763 MICHELLE LN		
SEC 24 TWP 19S RGE 29E BEG ...		
YOUNG STEVEN R	1,828.72	8
23-19-29-3AB-001P-0000		
SEC 23 TWP 19S RGE 29E BEG ...		
YOUNG STEVEN R	2,008.77	9
23-19-29-3AB-001Z-0000 (HX)		
PAD: 6010 FEATHER LN		
SEC 24 TWP 19S RGE 29E BEG ...		
ROBINSON JAMES M & PENNY M	1,469.42	10
23-19-29-3AB-002A-0000		
PAD: 5953 FEATHER LN		
SEC 24 TWP 19S RGE 29E BEG ...		
BARNES DONALD L & JUDY L	4,159.95	11
23-19-29-3AB-002X-0000		
PAD: 5712 MICHELLE LN		
SEC 24 TWP 19S RGE 29E ...		
DOWNER KATHRYN L	2,606.39	12
23-19-29-3AB-003S-0000 (HX)		
PAD: 6022 FEATHER LN		
SEC 24 TWP 19S RGE 29E BEG ...		
----------SEC 24 TWP 19 RNG 29----------		
KENNERKNECHT FRANCIS &	543.92	13
GERALDINE		
24-19-29-300-004E-0000		
PAD: N ORANGE AVE		
CRAVEN ROBERT S	678.99	14
24-19-29-300-004K-0000 (HX)		
PAD: NORTH RD		
BRUCE MARIA M	2,049.20	15
24-19-29-300-0110-0000		
PAD: 5684 NORTH RD		
KOPP LAWRENCE J	806.67	16
24-19-29-300-0210-0000		
PAD: 5446 ORANGE BLVD		
*******ASTOR FARMS	********	
*******PB 6 PG 13	********	
KEMPKE KEITH	1,959.20	17
24-19-29-5AA-0C00-0080 (HX)		
PAD: 5648 DEER PATH LN		
WAGNER CHASITY &	1,366.88	18
SHRAKE KATHLEEN		
24-19-29-5AA-0D00-0060 (HX)		
PAD: 5624 DEER PATH LN		
----------SEC 25 TWP 19 RNG 29----------		
APPLEBY CHARLES W	1,266.60	19
25-19-29-300-0190-0000		
PAD: CENTER RD		
APPLEBY ALYCE R LIFE EST	781.68	20
(APPLEBY CHARLES)		
25-19-29-300-019A-0000 (HX)		
PAD: 150 N CENTER RD		
ROCK OF CENTRAL FLA INC	12,175.56	21
25-19-29-300-0290-0000		
PAD: W HWY 46		
*******GLADES ON SYLVAN LAKE PH 2	********	
*******PB 52 PGS 65 THRU 69	********	
PROSCIA VINCENT A & STACY H	4,546.64	22
25-19-29-502-0000-1320		
PAD: 557 WALDEN VIEW DR		
DRUAR JOSEPH H & SUZANNE E	3,925.64	23
25-19-29-502-0000-1700 (HX)		
PAD: 6701 BELL GLADE PL		
*******BERINGTON CLUB PH 1	********	
*******PB 54 PGS 4 THRU 6	********	
RUSSELL EWART & GRACE	4,402.64	24
25-19-29-503-0000-0030		
PAD: 209 SOUTHERN MAGNOLIA LN		
COSAT DAVID M & CYNTHIA C	2,982.27	25
25-19-29-503-0000-0130 (HX)		
PAD: 212 SOUTHERN MAGNOLIA LN		
HADID MUSTAFA M & MARTHA L	3,559.92	26
25-19-29-503-0000-0170 (HX)		
PAD: 5713 CLIMBING ROSE WAY		
*******BERINGTON CLUB PH 2	********	
*******PB 55 PGS 51 & 52	********	
SCHEUERLE ROBERT & HOLLY	3,770.47	27
25-19-29-505-0000-1080 (HX)		
PAD: 245 MEADOW BEAUTY TER		
*******BERINGTON CLUB PH 3	********	
*******PB 56 PGS 99 & 100	********	
*******ALL 25-19-29-300-036B-0000	********	
ASENJO STALIN A &	3,960.99	28
SOSA JESSICA L		
25-19-29-506-0000-0650 (HX)		
PAD: 349 GREEN ASH LN		
*******GLADES ON SYLVAN LAKE PH 1	********	
*******PB 49 PGS 96 THRU 101	********	
PITSCHMAN ERNEST R JR P	3,838.28	29
25-19-29-5MU-0000-0080 (HX)		
PAD: 6962 SYLVAN WOODS DR		
CURLEY NOAL W & BETH M	13,078.58	30
25-19-29-5MU-0000-0250		
PAD: 6921 SYLVAN WOODS DR		
----------SEC 26 TWP 19 RNG 29----------		
MULLINS DEV CONSULTING SERV	4,109.03	31
INC		
26-19-29-300-0050-0000		
PAD: 6850 W 46 SR		
MULLINS DEV CONSULTING SERV	3,315.41	32
INC		
26-19-29-300-005B-0000		
PAD: 6850 W 46 SR		
SUNSET EQUITY PARTNERS INC	854.92	33
26-19-29-300-009B-0000		
*******YANKEE LAKE SUBD	********	
*******PB 9 PG 91	********	
KEMPKE KEVIN &	1,467.82	34
KEMPKE LEONARD W & SHIRLEY A		
26-19-29-502-0000-015A (HX)		
PAD: 7385 W 46 SR		
PT OF LOTS 15 & 16 DESC AS ...		
*******LAKE SYLVAN ESTATES	********	
*******PB 12 PG 13	********	
MILLER ANN L &	71.83	35
HICKS MARDELL L		
26-19-29-503-0000-039A		
PAD: SYLVAN CT		
N 10 FT OF LOT 39		
ABRAMSON DALE	1,169.99	36
26-19-29-503-0000-0550 (HX)		
PAD: 7380 LAKE DR		
PRESCOTT VERNON E &	1,178.52	37
PARKER ANGELIA L		
26-19-29-503-0000-0630 (HX)		
PAD: 7300 LAKE DR		
DOWNER DOUGLAS L	881.68	38
26-19-29-503-0000-0790 (HX)		
PAD: 7370 CANAL DR		
WILLIAMS JAMES C & XINIA M	821.96	39
26-19-29-503-0000-0830 (HX)		
PAD: 7336 CANAL DR		
CLANTON DONALD H & DEBRA S	2,068.23	40
26-19-29-503-0000-0920 (HX)		
PAD: 7359 SYLVAN DR		
ELORANTA JACK R	1,736.89	41
26-19-29-503-0000-1100 (HX)		
PAD: 7234 SYLVAN CT		
*******SYLVA GLADE	********	
*******PB 22 PGS 20 & 21	********	
RAMBO BYRON L & VICTORIA J	3,169.92	42
26-19-29-506-0000-0160 (HX)		
PAD: 6931 TALLOW TREE RD		
NGUYEN LOC K &	908.16	43
LE NGA		
26-19-29-506-0000-0180		
PAD: 6900 TALLOW TREE RD		
JOYCE OLGA M	1,091.01	44
26-19-29-506-0000-0200		
PAD: 6920 TALLOW TREE RD		
FLANDERS J WAYNE & ROSE	3,292.31	45
26-19-29-506-0000-0210		
PAD: 6930 TALLOW TREE RD		
*******LAKE SYLVAN COVE	********	
*******PB 42 PGS 69 TO 74	********	
CHRISTOPHER MICHAEL L & TERRIE	4,634.27	46
26-19-29-507-0000-0330 (HX)		
PAD: 615 GRAND CYPRESS PT		
----------SEC 27 TWP 19 RNG 29----------		
MICHAEL GARY TRUSTEE	10.20	47
FBO		
27-19-29-300-004A-0000		
PAD: LAKE ROSS LN		
MICHAEL GARY TRUSTEE	753.44	48
FBO		
27-19-29-300-0050-0000		
PAD: 1887 PAINTED POST RD		
MICHAEL GARY TRUSTEE	182.56	49
FBO		
27-19-29-300-0090-0000		
PAD: 8100 LAKE ROSS DR		
MICHAEL GARY TRUSTEE	17.61	50
FBO		
27-19-29-300-009B-0000		
PAD: LAKE ROSS LN		
MICHAEL GARY TRUSTEE	3,667.27	51
FBO GARY MICHAEL		
27-19-29-300-009C-0000 (HX)		
PAD: 8100 LAKE ROSS DR		
BIELA JOSEPH S & AUNICA L	2,602.55	52
27-19-29-300-022V-0000 (HX)		
PAD: 8215 LAKE ROSS LN		
*******LAKE MARKHAM ESTATES	********	
*******PB 11 PGS 60 + 61	********	
RIZZO EUGENE & TAMMY M	1,883.80	53
27-19-29-501-0000-0190 (HX)		
PAD: 121 VENETIAN CT		
MILLER WILLIAM M & CAROLYN J	2,163.45	54
27-19-29-501-0000-0200		
PAD: 130 VENETIAN CT		
DAVIES BEVERLY B &	602.41	55
DAVIES JOHN J JR & CHRISTINE S		
27-19-29-501-0000-0880 (HX)		
PAD: 7871 VIA BONITA		
LEMIEUX DIANNA	770.91	56
27-19-29-501-0000-0970		
PAD: 8220 VIA BONITA		
*******DAWN ESTATES SEC 2	********	
*******PB 22 PG 91	********	
BENFER STEVE & CARMEN	3,577.07	57
27-19-29-5EW-0000-0200		
PAD: 8301 MURRAY CT		
*******FOXSPUR	********	
*******PB 25 PGS 71 & 72	********	
ROWE JOSEPH & JULIE	4,169.09	58
27-19-29-5FV-0000-0010 (HX)		
PAD: 102 POLO LN		
WILLIAMS LAURETTE LIFE EST	2,022.23	59
(WILLIAMS JAMES C)		
27-19-29-5FV-0000-0110 (HX)		
PAD: 115 POLO LN		
*******FOXSPUR SUBD PH 2	********	
*******PB 38 PGS 71 TO 73	********	
PREEST JUDITH & LYLE	3,405.11	60
27-19-29-5KA-0000-0030 (HX)		
PAD: 200 STEEPLECHASE CIR		
FELGENHAUER KEVIN C SR & LINDA	4,435.79	61
27-19-29-5KA-0000-0350 (HX)		
PAD: 169 STEEPLECHASE CIR		
----------SEC 34 TWP 19 RNG 29----------		
*******HAMLIN GROVE ESTATES	********	
*******PB 22 PG 63	********	
STALLINGS EUELL E JR & CRYSTAL	3,761.10	62
34-19-29-503-0000-0010 (HX)		
PAD: 801 LONGWOOD MARKHAM RD		
HAWORTH ROBERT & SANDRA	2,705.97	63
34-19-29-503-0000-0040 (HX)		
PAD: 831 LONGWOOD MARKHAM RD		
*******MARKHAM ESTATES SUBDIVISION	********	
*******PB 63 PGS 3 - 5	********	
*******ALL 34-19-29-300-0050-0000 &	********	
TODAY HOMES INC	800.29	64
34-19-29-504-0000-0140		
PAD: 8279 DAY LILY PL		
TODAY HOMES INC	800.29	65
34-19-29-504-0000-0150		
PAD: 8273 DAY LILY PL		
TODAY HOMES INC	800.29	66
34-19-29-504-0000-0210		
PAD: 8184 NARROW LEAF PT		
*******CARDINAL POINTE	********	
*******PB 57 PGS 69 & 70	********	
RGD RESIDENTIAL LLC	1,856.58	67
C/O GRAY HARRIS & ROBINSON		
34-19-29-510-0000-0100		
PAD: 886 CARDINAL POINTE COVE		
RGD RESIDENTIAL LLC	2,041.99	68
C/O GRAY HARRIS & ROBINSON		
34-19-29-510-0000-0110		
PAD: 887 CARDINAL POINTE COVE		
MILLER CRAIG & GRACE	2,040.99	69
34-19-29-510-0000-0140		
PAD: 875 CARDINAL POINTE COVE		
WHITESAND DEV CORP OF	1,858.13	70
SEMINOLE COUNTY		
34-19-29-510-0000-0160		
PAD: 867 CARDIANL POINTE COVE		
CRUZ MIRTA &	2,228.97	71
DONATO DOMINICK		
34-19-29-510-0000-0170		
PAD: 863 CARDINAL POINTE COVE		
*******RIVER CREST PH 1	********	
*******PB 36 PGS 13 TO 17	********	
GATZ RAYMOND J III & SHERRIE W	3,445.10	72
34-19-29-5JM-0000-0140 (HX)		
PAD: 8362 RAMBLING RIVER DR		
MUNOZ FRANKIE & OLGA L	1,523.38	73
34-19-29-5JM-0000-0260		
PAD: CREST RIDGE CT		
ADKINS GILBERT E & LINDA S	4,021.98	74
34-19-29-5JM-0000-0270 (HX)		
PAD: 8410 RAMBLING RIVER DR		
MAXWELL BRUCE H & IVY S	364.70	75
34-19-29-5JM-0000-0480		
PAD: 2529 RIVER TREE CIR		
NAGY GASPIRE L III	1,523.38	76
34-19-29-5JM-0000-0710		
PAD: 2454 RIVER TREE CIR		
CHOW PENGUIN CHUNG-PING &	3,110.91	77
JEANIE YING HA		
34-19-29-5JM-0000-0740 (HX)		
PAD: 8397 RAMBLING RIVER DR		
*******LAKE MARKHAM PRESERVE	********	
*******PB 57 PGS 9 TO 12	********	
*******ALL 27-19-29-A/23 A/32	********	
WATERFORD DEV CORP	2,227.97	78
34-19-29-5PQ-0000-0010		
PAD: 7709 MARKHAM BEND PL		
----------SEC 35 TWP 19 RNG 29----------		
TAYLOR MICHAEL L & PATRICIA L	1,103.89	79
35-19-29-300-004E-0000		
PAD: S SYLVAN LAKE DR		
*******SYLVAN ACRES	********	
*******5 ACRE DEVELOPMENT	********	
*******5 PARCELS	********	
FULMER ALAN E & PATRICIA A	2,785.21	80
35-19-29-301-0010-0000		
PAD: WILD ROSE TRL		
SEC 35 TWP 19S RGE 29E BEG ...		
VANDESTREEK DANIEL P	2,619.34	81
35-19-29-301-001D-0000		
PAD: S SYLVAN LAKE DR		
SEC 35 TWP 19S RGE 29E BEG ...		
*******BROOKHAVEN	********	
*******PB 57 PGS 57-65	********	
PETERSON JONATHAN L	3,222.44	82
35-19-29-502-0000-0460 (HX)		
PAD: 1817 CHERRY RIDGE DR		
TEJADA GERARD M &	3,402.48	83
REYES IVETTE		
35-19-29-502-0000-0540 (HX)		
PAD: 1832 CHERRY RIDGE DR		
SUECOF SHARON L	4,690.01	84
35-19-29-502-0000-0860		
PAD: 1590 CHERRY BLOSSOM TER		
METHVEN MARK R & RANDY	4,409.47	85
35-19-29-502-0000-1100		
PAD: 1657 TENNYSON CT		
MISIR RAJMATEE	4,116.41	86
35-19-29-502-0000-1370		
PAD: 1619 CHERRY BLOSSOM TER		
CONLEY BRENDA P	236.64	87
35-19-29-502-0C01-0000		
PT OF TRACTS C & E DESC AS ...		
*******CARISBROOKE	********	
*******PB 58 PGS 69-72	********	
CARISBROOKE DEV CORP	2,265.04	88
35-19-29-504-0000-0010		
PAD: 1852 BRACKENHURST PLACE		
VINTAGE HOMES INC	2,265.04	89
35-19-29-504-0000-0090		
PAD: 1900 BRACKENHURST PLACE		
PRESTERA JOHN A	2,265.04	90
35-19-29-504-0000-0100		
PAD: 1901 BRACKENHURST PLACE		
CARISBROOKE DEV CORP	2,265.04	91
35-19-29-504-0000-0120		
PAD: 1883 BRACKENHURST PLACE		
CARISBROOKE DEV CORP	2,265.04	92
35-19-29-504-0000-0130		
PAD: 1865 BRACKENHURST PLACE		
CARISBROOKE DEV CORP	2,038.83	93
35-19-29-504-0000-0140		
PAD: 1841 BRACKENHURST PLACE		
CARISBROOKE DEV CORP	1,922.03	94
35-19-29-504-0000-0150		
PAD: 1835 BRACKENHUSRT PLACE		
CARISBROOKE DEV CORP	1,922.03	95
35-19-29-504-0000-0160		
PAD: 1829 BRACKENHUSRT PLACE		
CARISBROOKE DEV CORP	2,135.27	96
35-19-29-504-0000-0240		
PAD: 1733 BRACKENHURST PLCE		
CARISBROOKE DEV CORP	2,038.83	97
35-19-29-504-0000-0250		
PAD: 1727 BRACKENHURST PLACE		
CARISBROOKE DEV CORP	2,265.04	98
35-19-29-504-0000-0280		
PAD: 1720 BRACKENHURST PLACE		
CARISBROOKE DEV CORP	1,922.03	99
35-19-29-504-0000-0290		
PAD: 1726 BRACKENHURST PLACE		

NAME - PARCEL NUMBER	TAXES DUE	SEQ. #
CARISBROOKE DEV CORP 35-19-29-504-0000-0300 PAD: 1732 BRACKENHURST PLACE	1,922.03	100
CARISBROOKE DEV CORP 35-19-29-504-0000-0330 PAD: 1750 BRACKENHURST PLACE	2,135.27	101
CARISBROOKE DEV CORP 35-19-29-504-0000-0340 PAD: 1756 BRACKENHURST PLACE	2,135.27	102
CARISBROOKE DEV CORP 35-19-29-504-0000-0370 PAD: 1774 BRACKENHURST PLACE	2,135.27	103
CARISBROOKE DEV CORP 35-19-29-504-0000-0390 PAD: 1786 BRACKENHURST PLACE	2,135.27	104
CARISBROOKE DEV CORP 35-19-29-504-0000-0400 PAD: 1798 BRACKENHURST PLACE	2,135.27	105
CARISBROOKE DEV CORP 35-19-29-504-0000-0410 PAD: 1804 BRACKENHURST PLACE	2,135.27	106
CARISBROOKE DEV CORP 35-19-29-504-0000-0420 PAD: 1810 BRACKENHURST PLACE	2,135.27	107
CORREIA MARSHA W 35-19-29-504-0000-0430 PAD: 1812 BRACKENHURST PL	3,627.83	108
COMPTON JAMES W & FRANCES J 35-19-29-504-0000-0440 PAD: 1101 FIELDWOOD BLVD	2,348.48	109
*******CHERRY RIDGE UNIT 3 *******PB 56 PGS 67 - 69	******** ********	
CRANHAM GINA B 35-19-29-5PK-0000-0790 (HX) PAD: 1694 CHERRY BLOSSOM TRL	5,322.90	110
*******RESERVE 2 AT HEATHROW *******PB 60 PGS 22 THRU 25 *******ALL 35-19-29 A/36A,27A	******** ******** ********	
HILLCREST HOMES & DEV INC 35-19-29-5QF-0000-0010 PAD: 1501 EDENHALL PT	1,300.89	111
RUFF PAUL 35-19-29-5QF-0000-0060 PAD: 1520 EDENHALL PT	1,300.89	112
HILLCREST HOMES & DEV INC 35-19-29-5QF-0000-0070 PAD: 1516 EDENHALL PT	1,300.89	113
RUFF PAUL 35-19-29-5QF-0000-0150 PAD: 1071 HENLEY DOWNS PL	1,300.89	114
RUFF PAUL 35-19-29-5QF-0000-0160 PAD: 1075 HENLEY DOWNS PL	1,300.89	115
HILLCREST HOMES & DEV INC 35-19-29-5QF-0000-0200 PAD: 1091 HENLEY DOWNS PL	1,300.89	116
HILLCREST HOMES & DEV INC 35-19-29-5QF-0000-0220 PAD: 1099 HENLEY DOWNS PL	1,300.89	117
RALEY BILLY R & MELODIE J 35-19-29-5QF-0000-0260 PAD: 1078 HENLEY DOWNS PL	1,855.58	118
RUFF PAUL 35-19-29-5QF-0000-0320 PAD: 1050 HENLEY DOWNS PL	1,486.30	119
HILLCREST HOMES & DEV INC 35-19-29-5QF-0000-0370 PAD: 1030 HENLEY DOWNS PL	1,857.13	120
----------SEC 36 TWP 19 RNG 29----------		
GORDON DOUGLAS K 36-19-29-300-012C-0000 (HX) PAD: 6697 MARKHAM RD	999.50	121
GORDON MARINA V 36-19-29-300-014A-0000 PAD: MARKHAM RD	918.02	122
*******TROVE PARK *******PB 4 PG 76	******** ********	
HALL HAROLD A II & SHELIA W 36-19-29-501-0000-0010 (HX) PAD: 5845 S SYLVAN LAKE DR LOTS 1 2 & 3 (LESS RD)	817.61	123
*******HERON RIDGE PH 1 *******PB 55 PG 35	******** ********	
HENDERSON CALVIN J 36-19-29-504-0000-0380 (HX) PAD: 1222 PALLISTER LN	4,793.31	124
*******RESERVE AT HEATHROW *******PB 55 PGS 94 THRU 96 *******PT 36-19-29-300-0160-0000 &	******** ******** ********	
TAZZA ERNEST E & BARBARA 36-19-29-505-0000-0140 PAD: 1424 LANGHAM TER	2,040.99	125
HILLCREST HOMES & DEV INC 36-19-29-505-0000-0160 PAD: 1448 LANGHAM TER	2,040.99	126
HILLCREST HOMES & DEV INC 36-19-29-505-0000-0170 PAD: 1452 LANGHAM TER	1,857.13	127
HILLCREST HOMES & DEV INC 36-19-29-505-0000-0190 PAD: 1460 LANGHAM TER	1,857.13	128
HILLCREST HOMES & DEV INC 36-19-29-505-0000-0200 PAD: 1464 LANGHAM TER	1,857.13	129
STAFFORD JAMES T & ROBERTA 36-19-29-505-0000-0490 (HX) PAD: 1445 LANGHAM TER	8,860.13	130
HACK EDDY J & SHERRI L 36-19-29-505-0000-0510 PAD: 1437 LANGHAM TER	9,684.59	131
*******KENTFORD GARDEN *******PB 58 PGS 42-44	******** ********	
KAZINEC BETH ANN & LARRY S 36-19-29-508-0000-0200 (HX) PAD: 1518 ST EDMUNDS PL	7,329.18	132
PATINO JUAN F & MARTHA J 36-19-29-508-0000-0260 (HX) PAD: 1542 ST EDMUNDS PL	7,478.17	133
WETHERALD THOMAS R & KELLE A 36-19-29-508-0000-0340 (HX) PAD: 1552 LANGHAM TER	8,043.72	134
CABRERA PABLO & JEANNETTE 36-19-29-508-0000-0570 PAD: 1053 SURREYWOOD LN	8,288.57	135
SMIDT LAWRENCE J & PEGGY A 36-19-29-508-0000-0610 (HX) PAD: 1095 BLOOMSBURY RUN	6,766.11	136
*******BUCKINGHAM ESTATES *******PB 59 PGS 80 - 83	******** ********	
OLEJNIK PAUL A & EDYTA A 36-19-29-509-0000-0620 (HX) PAD: 2204 NORTHUMBRIA DR	4,795.35	137
COCHRAN JOHN C & CECILE F 36-19-29-509-0000-1320 PAD: 6484 EVERINGHAM LN	1,006.24	138
*******KEENWICKE *******PB 53 PGS 14 THRU 17	******** ********	
METHVEN MARK & MARTIN RANDY 36-19-29-5NH-0000-0020 PAD: 1094 ABERDOVEY PT	3,400.23	139

NAME - PARCEL NUMBER	TAXES DUE	SEQ. #
WALKER BERRY J JR TRUSTEE FBO 36-19-29-5NH-0000-0450 PAD: 1193 CHESSINGTON CIR	3,221.32	140
*******BURLINGTON OAKS *******PB 53 PGS 37 & 38	******** ********	
TALKE PETER & KARLE 36-19-29-5NK-0000-0010 PAD: 1733 KERSLEY CIR	1,708.80	141
HILLCREST HOMES & DEV INC 36-19-29-5NK-0000-0150 PAD: 1693 KERSLEY CIR	2,003.90	142
HILLCREST HOMES & DEV INC 36-19-29-5NK-0000-0190 PAD: 1677 KERSLEY CIR	2,003.90	143
*******KEENWICKE PH 2 *******PB 53 PGS 40 THRU 42	******** ********	
RENO PATRICK A & MICHELLE M 36-19-29-5NL-0000-0080 (HX) PAD: 1393 STANFIELD CV	3,263.06	144
----------SEC 16 TWP 19 RNG 30----------		
*******SANFORD FARMS *******PB 1 PGS 127 128 + 128 1/2	******** ********	
FAIRCLOTH MARTHA G 16-19-30-5AB-0200-0050 (HX) PAD: 4761 ORANGE BLVD LOTS 5 & 6 (LESS S 545.5 FT) ...	935.33	145
HO MAN WING & MORA OLGA M 16-19-30-5AB-0300-005A (HX) PAD: 1565 MISSOURI AVE N 372.54 FT OF LOT 5 BLK 3	3,636.90	146
HAMZEHLOUI EBRAHIM & TAMMY S 16-19-30-5AB-0700-0030 (HX) PAD: 4755 OHIO AVE	6,701.44	147
HAMZEHLOUI EBRAHIM & TAMMY F 16-19-30-5AB-0700-0040 PAD: OHIO AVE	701.45	148
YOUNG CRAIG & KIMBERLEE 16-19-30-5AB-0700-008A PAD: MICHIGAN AVE LOT 8 (LESS W 167.87 FT & ...	754.56	149
PIZZOLA SALVATORE & ROSALIE 16-19-30-5AB-0900-0080 PAD: 4840 OHIO AVE	2,363.89	150
GILES JAMES R & LEANN F 16-19-30-5AB-1300-005A (HX) PAD: 4996 ORANGE BLVD S 160 FT OF W 295 FT OF LOT ...	2,680.92	151
WASHINOWSKI STEPHEN & PAT 16-19-30-5AB-1900-0050 (HX) PAD: 1527 N NEW YORK ST LOT 5 (LESS N 322.5 FT) BLK 19	3,110.18	152
HOLDEN GEORGE W 16-19-30-5AB-1900-005A (HX) PAD: 1595 NEW YORK ST N 322.5 FT OF LOT 5 BLK 19	1,587.64	153
REAGIN MATTHEW K 16-19-30-5AB-1900-007A PAD: MICHIGAN AVE W 165 FT OF LOT 7 BLK 19	931.08	154
REAGIN MATTHEW K 16-19-30-5AB-1900-008A PAD: MICHIGAN AVE LOT 8 (LESS E 157.50 FT) BLK ...	930.72	155
BADAKHSHAN NOOSHIN 16-19-30-5AB-2100-0060 PAD: 5375 OHIO AVE LOT 6 (LESS S 296 FT & E 25 ...	55.83	156
BADAKHSHAN NOOSHIN 16-19-30-5AB-2100-006A PAD: 5365 OHIO AVE PT OF LOT 6 DESC AS BEG 25 ...	28.58	157
*******ST JOSEPHS *******PB 1 PG 114	******** ********	
LE THUY T 16-19-30-5AC-0000-00B0 (HX) PAD: 490 MONROE RD BEG NE COR LOT B RUN S 255 ...	1,015.75	158
SCHIRMER ELLEN 16-19-30-5AC-0000-00B2 PAD: 460 MONROE RD BEG 330 FT S OF NE COR LOT B ...	904.32	159
DABANIAN ROBERT C & SHERRE V C 16-19-30-5AC-0000-00B4 PAD: 420 MONROE RD E 270 FT OF S 1/2 OF LOT B ...	2,051.71	160
RAND YARD RAILWAY DEV INC 16-19-30-5AC-0000-013A PAD: MONROE RD THAT PART OF S 1/2 OF LOT 13 ...	2,614.27	161
GORMAN JOSEPH H & SANDRA E 16-19-30-5AC-0000-025A PAD: 811 MONROE RD S 56 FT OF N 589.2 FT OF W ...	914.29	162
RAND YARD RAILWAY DEV INC 16-19-30-5AC-0000-025B PAD: 835 MONROE RD S 70 FT OF N 533.2 FT OF W ...	1,467.12	163
RAND YARD RAILWAY DEV INC 16-19-30-5AC-0000-025C PAD: 845 15A SR N 463.2 FT OF W 1/2 OF LOT ...	4,604.01	164
PROCTOR WILLIAM L & KAISER DEBBIE & FLOWERS TERESA ET AL 16-19-30-5AC-0000-030C PAD: 4345 YAMACROW CV S 117 FT OF W 100 FT OF E ...	389.01	165
OWENS ROBERT W 16-19-30-5AC-0000-030F PAD: N ELDER RD BEG 132 FT N OF SE COR OF ...	170.89	166
PEMBERTON INC 16-19-30-5AC-0000-035A PAD: 3840 CHURCH ST LOTS 35 43 & 101 (LESS W 345 ...	4,963.44	167
ROGERS TERRELL G 16-19-30-5AC-0000-047B N 133.6 FT OF E 86 FT OF W ...	240.70	168
O'DELL RICHARD SR 16-19-30-5AC-0000-054B PAD: 651 MONROE RD N 154.3 FT OF S 363 FT OF W ...	2,529.57	169
VIHLEN SID JR 16-19-30-5AC-0000-0580 PAD: N WHITE CEDAR RD THAT PT OF LOT 58 S OF RY + ...	7,893.63	170
MARONDA SYSTEMS INC OF FLA 16-19-30-5AC-0000-0660 PAD: 4005 MARONDA WAY LOT 66 (LESS 2 AC SQ IN SW & ...	23,615.04	171
SHARP CATHERINE D PER REP C/O DON M STRIPLING 16-19-30-5AC-0000-067A (HX) PAD: 535 N ELDER RD S 1/2 OF LOT 67 & N 1/2 OF ...	3,830.84	172
KELLER OUTDOOR INC 16-19-30-5AC-0000-0720 PAD: 451 MONROE RD LOT 72 (LESS BEG 40 FT E & ...	5,914.02	173
KELLER OUTDOOR INC 16-19-30-5AC-0000-072A PAD: 499 15A SR PT LOT 72 BEG 40 FT E & 30 ...	272.10	174
KELLER OUTDOOR INC 16-19-30-5AC-0000-072B PAD: 491 MONROE RD PT LOT 72 BEG 40 FT E & 80 ...	272.10	175
KELLER OUTDOOR INC 16-19-30-5AC-0000-072C PAD: 485 MONROE RD PT LOT 72 BEG 40 FT E & 130 ...	488.71	176
BASS RICHARD L & BASS HORACE E & BASS DENNIS L 16-19-30-5AC-0000-0740 PAD: 3855 IOWA AVE	5,544.41	177

NAME - PARCEL NUMBER	TAXES DUE	SEQ. #
KELLER OUTDOOR INC 16-19-30-5AC-0000-0810 PAD: NARCISSUS LOT 81 (LESS E 2 1/2 A)	5,163.97	178
KELLER OUTDOOR INC 16-19-30-5AC-0000-082A PAD: 395 MONROE RD N 130 FT OF W 155 FT OF LOT 82	571.59	179
KELLER OUTDOOR INC 16-19-30-5AC-0000-082B PAD: 375 MONROE RD LOT 82 (LESS S 5 ACRES & N ...	2,996.78	180
KELLER OUTDOOR INC 16-19-30-5AC-0000-082C PAD: 343 MONROE RD S 5 AC OF LOT 82	3,443.99	181
MC NULTY CHUCK A 16-19-30-5AC-0000-0940 PAD: 204 N WHITE CEDAR RD LOT 94 (LESS S 660 FT + RD ...	2,408.52	182
MYERS MICHAEL B & JACQUELINE M 16-19-30-5AC-0000-0990 PAD: 4316 W 46 SR W 95 FT OF E 1/2 OF LOT 99 ...	5,690.07	183
MYERS MICHAEL & JACQUELINE 16-19-30-5AC-0000-099A PAD: 200 N ELDER RD N 1 A OF E 1/2 OF LOT 99	651.55	184
MYERS MICHAEL B & JACQUELINE M 16-19-30-5AC-0000-099C PAD: W 46 SR E 1/2 OF LOT 99 (LESS W 95 ...	4,314.49	185
----------SEC 17 TWP 19 RNG 30----------		
*******ST JOHNS RIVER ESTATES *******PB 13 PG 54	******** ********	
HELLEKSON MICHAEL E 17-19-30-501-0B00-0010 (HX) PAD: 1821 BEACON DR	5,141.36	186
HEADRICK DANNY J 17-19-30-501-0C00-0010 PAD: 1861 MISSOURI AVE	5,669.14	187
*******RETREAT AT WEKIVA *******PB 59 PGS 32 - 34	******** ********	
MC GILL MARLENE D & VERNON 17-19-30-5QC-0000-0150 PAD: 1504 STARGAZER TER	882.17	188
DIFABIO SUSAN R 17-19-30-5QC-0000-0800 PAD: 1541 STARGAZER TER	882.17	189
----------SEC 19 TWP 19 RNG 30----------		
BOWLIN ROBERT C 19-19-30-300-002A-0000 (HX)	637.26	190
HOENICKE WILFRED C 19-19-30-300-002B-0000 (HX) PAD: ORANGE BLVD (1.126 AC)	742.30	191
REDWINE DAVID S & ALDE 19-19-30-300-0100-0000	488.90	192
*******LAKE FOREST SEC 1 *******PB 41 PGS 13 TO 17	******** ********	
NANUS FRED & FRANCIS 19-19-30-501-0000-0300 (HX) PAD: 4819 SHORELINE CIR	5,035.62	193
*******LAKE FOREST SEC 2A *******PG 43 PGS 60 & 61	******** ********	
SIMMONS MARK R & PAMELA B 19-19-30-502-0000-1270 (HX) PAD: 801 EDGEFOREST TER	6,285.95	194
*******LAKE FOREST SEC 3A *******PB 45 PGS 5 THRU 6	******** ********	
DIAZ JORGE E & RAMIREZ MYRNA E # N G 6 19-19-30-503-0000-1540 PAD: 5351 SHORELINE CIR	1,116.48	195
*******LAKE FOREST SEC 8 *******PB 56 PGS 70 & 71	******** ********	
KREMER JAMES E & L DANIELLE 19-19-30-510-0000-4690 PAD: 753 BROADOAK LOOP	1,354.96	196
BIRON DANIEL P & ALLEN-BIRON SABRENA 19-19-30-510-0000-4710 PAD: 748 BROADOAK LOOP	7,380.83	197
*******LAKE FOREST SEC 10A *******PB 56 PGS 72 -75 *******PT 19-19-30-300-0150 & 013A	******** ******** ********	
TODORA FRANK J & LAURIE E 19-19-30-511-0000-4820 PAD: 709 BROADOAK LOOP	6,353.46	198
MEJIA JOSE L & HART MARLENE A 19-19-30-511-0000-5020 PAD: 672 BROADOAK LOOP	6,552.87	199
*******LAKE FOREST SEC 10B *******PB 60 PGS 64 - 66 *******ALL 19-19-30-300-013E 13F 13A	******** ******** ********	
LATIMER JOHN A & CYNTHIA 19-19-30-512-0000-5340 PAD: 5455 SANDY RIDGE CT	1,432.84	200
FUNARO MICHAEL A & CAROLYN 19-19-30-512-0000-5370 PAD: 602 BROADOAK LOOP	1,432.84	201
*******CLAS SUBDIVISION *******PB 61 PG 15 *******ALL 19-19-30-300-0020-0000	******** ******** ********	
CLAS MANUEL & CARMEN 19-19-30-513-0000-0030	488.90	202
*******LAKE FOREST SEC 2B *******PB 43 PGS 62 & 63	******** ********	
TUCKER RONALD J & SHARON J 19-19-30-5LC-0000-1410 (HX) PAD: 4971 SHORELINE CIR	4,128.48	203
*******LAKE FOREST SEC 3B PH 2A *******PB 49 PGS 3 & 4	******** ********	
WATERFORD DEV CORP 19-19-30-5MP-0000-1870 PAD: 5309 SHORELINE CIR	1,115.48	204
----------SEC 20 TWP 19 RNG 30----------		
*******BOOKERTOWN *******PB 4 PGS 97 + 98	******** ********	
METTS TAWANA J D 20-19-30-501-0000-00A0 (HX) PAD: ORANGE BLVD LOTS A B + 1 TO 14 + 4A + ...	169.47	205
TROUTMAN WILLIE F 20-19-30-501-0000-0260 PAD: MC KAY ST LOTS 26 + 27 & N 1/2 VACD ...	55.48	206
BROWN BETTY J 20-19-30-501-0000-0280 PAD: MC KAY ST LOT 28 & N 1/2 VACD ALLEY ...	50.44	207
TROUTMAN CLARENCE SR 20-19-30-501-0000-0290 (HX) PAD: 4641 MC KAY ST LOTS 29 + 30 & E 1/2 VACD ...	518.44	208
WILLIAMS FRANK & ELNORA L 20-19-30-501-0000-0310 (HX) PAD: 4631 MC KAY ST LOT 31 & N 1/2 VACD ALLEY ...	154.33	209
WILLIAMS FRANK & ELNORA 20-19-30-501-0000-0320 PAD: MC KAY ST LOT 32 & N 1/2 VACD ALLEY ...	74.92	210
TROUTMAN CLARENCE SR 20-19-30-501-0000-0350 PAD: 1250 MOTON AVE LOT 35 & E 1/2 VACD ST ADJ ON W	603.20	211
TROUTMAN CLARENCE JR 20-19-30-501-0000-0360 (HX) PAD: 1240 MOTON AVE LOTS 36 + 37 & E 1/2 VACD ST ...	187.86	212
BRADWELL JASON ALEX 20-19-30-501-0000-0400 PAD: 1251 MOTON AVE S 12 FT OF LOT 40 & ALL OF ...	378.71	213

NAME - PARCEL NUMBER	TAXES DUE	SEQ. #
THOMPSON MARCEL 20-19-30-501-0000-0510 (HX) PAD: 1250 DUNBAR AVE LOTS 51 TO 54	187.86	214
BROWN LUCILE C/O BETTY MC CLEAN STE A4 20-19-30-501-0000-0550 PAD: DUBOIS ST	41.97	215
WILLIAMS RUTHY M & WILLIAMS WILLIE B JR 20-19-30-501-0000-0600 (HX) PAD: 4616 DU BOIS ST E 30 FT OF LOT 60 + W 25 FT ...	244.98	216
LAFORTUNE MURAT A & ESSIE M 20-19-30-501-0000-0840 PAD: 4663 DU BOIS ST LOTS 84 85 + 86 & 1/2 OF ...	1,051.67	217
ADUDU PETER S & LASHANDA A 20-19-30-501-0000-0920 (HX) PAD: 4621 DU BOIS ST	186.86	218
CAMPBELL GEORGIA M 20-19-30-501-0000-1040 PAD: DU BOIS ST LOTS 104 + 105 & 1/2 VACD ...	117.39	219
BROWN JOHN LIFE EST (BROWN TAVI J & BROWN TEASE M ET AL) 20-19-30-501-0000-1100 PAD: DUNBAR AVE LOTS 110 111 & 112 ...	90.86	220
BROWN TAVI J 20-19-30-501-0000-1130 (HX) PAD: 1152 DUNBAR AVE LOTS 113 114 142 & 143 & ALL ...	1,069.92	221
SCOTT HERKEY L 20-19-30-501-0000-1160 PAD: GILBERT ST LOT 116 & 1/2 VACD ALLEY ON N	45.65	222
SMITH LATRISSA MICHELLE 20-19-30-501-0000-1180 PAD: 4660 GILBERT ST LOT 118 & 1/2 VACD ALLEY ON N	45.65	223
SCOTT HERKEY 20-19-30-501-0000-1220 (HX) PAD: 4632 GILBERT ST LOTS 122 123 + 124 & 1/2 ...	851.99	224
DAVIS KENNETH E & JACKSON PATRICE M 20-19-30-501-0000-1260 PAD: 1120 MOTON AVE LOTS 126 TO 129 & 1/2 VACD ...	726.31	225
PENN JESSIE B 20-19-30-501-0000-1370 (HX) PAD: 4540 GILBERT ST LOT 137 & 1/2 VACD ALLEY ON N	401.38	226
REALFORD FRANK & PATRICIA E 20-19-30-501-0000-1440 PAD: DUNBAR AVE LOTS 144 145 + 146	89.86	227
SCOTT ROBERT L & PHYLLIS 20-19-30-501-0000-1470 (HX) PAD: GILBERT ST LOT 147 & N 1/2 OF VACD ...	187.86	228
HARDY LEROY & PRINCELLA 20-19-30-501-0000-1510 (HX) PAD: GILBERT ST LOTS 151 & 152	154.33	229
LAWRENCE JULIE 20-19-30-501-0000-1550 (HX) PAD: 4641 GILBERT ST	186.86	230
WILLIAMS JERRY L & DEBORAH ANN 20-19-30-501-0000-1690 PAD: MOTON AVE	22.76	231
CAPECE KENNETH 20-19-30-501-0000-1700 PAD: MOTON AVE	47.48	232
SCOTT PHYLLIS L 20-19-30-501-0000-1810 PAD: DOUGLAS ST LOT 181 & S 1/2 OF VACD ...	83.05	233
SCOTT PHYLLIS L 20-19-30-501-0000-1820 PAD: DOUGLAS ST LOTS 182 TO 185 & S 1/2 OF ...	122.59	234
CAMPBELL LIZZIE M 20-19-30-501-0000-1930 (HX) PAD: 4550 DOUGLAS ST LOT 193 + E 18 FT OF LOT 192	480.56	235
KEITT EMMETT L SR & CHISHOLM LAVERNE 20-19-30-501-0000-1950 (HX) PAD: 4520 DOUGLAS ST LOTS 195 & 196 ...	657.90	236
STEPHENS KATTIE M & CARLITA L STEPHENS & ESSEX J STEPHENS 20-19-30-501-0000-2430 PAD: MOTON AVE LOTS 243 244 + 245	444.80	237
TROUTMAN LOTIS 20-19-30-501-0000-2510 (HX) PAD: RICHARD ALLEN ST	186.86	238
THOMPSON MARCEL 20-19-30-501-0000-2550 PAD: DUNBAR ST LOTS 255 + 256	49.79	239
ARGRETT REBBECCA ETAL *C/O FELTON KEVIN ET AL 20-19-30-501-0000-2640 (HX) PAD: 4721 RICHARD ALLEN ST LOTS 264 TO 267	188.86	240
COTTON MACK JR & COTTON EUROPE COTTON MINNIE L 20-19-30-501-0000-2760 (HX) PAD: 4621 RICHARD ALLEN ST LOTS 276 + 277	188.86	241
WILLIAMS AARON E & WILLIAMS INEZ 20-19-30-501-0000-2930 (HX) PAD: 811 HALSEY AVE	1,063.79	242
GREEN THOMAS JR 20-19-30-501-0000-3120 PAD: CHESTNUT ST	41.09	243
SESSIONS I S ATTN SUE SESSIONS 20-19-30-501-0000-3270 PAD: DUNBAR AVE LOTS 327 328 + 329	113.76	244
BLAKE TOSHIA 20-19-30-501-0000-3380 (HX) PAD: 1251 DUNBAR AVE S 1/2 OF LOT 338 & ALL LOTS ...	367.15	245
THOMPSON MARCEL 20-19-30-501-0000-3410 PAD: DUNBAR AVE LOTS 341 342 + 343	88.06	246
THOMPSON MARCEL 20-19-30-501-0000-3440 PAD: DUNBAR AVE LOTS 344 TO 347	116.08	247
F N B ENTERPRISES INC 20-19-30-501-0000-3480 PAD: DUNBAR AVE LOTS 348 & 349 (LESS S .5 FT ...	54.44	248
CAIN DIANA 20-19-30-501-0000-3490 (HX) PAD: DUNBAR AVE S .5 FT OF LOT 349 & ALL ...	438.31	249
JACKSON PATRICE M & DAVIS KENNETH E 20-19-30-501-0000-3620 PAD: 1051 DUNBAR AVE LOTS 362 363 364 & ...	105.88	250
BROWN BRENDA D & BROWN JOHN JR 20-19-30-501-0000-3840 PAD: 851 DUNBAR AVE LOTS 384 + 385	420.21	251

NAME - PARCEL NUMBER	TAXES DUE	SEQ. #
STOKES DONNA C 20-19-30-501-0000-3900 PAD: DUNBAR AVE LOTS 390 & 391 & VACD ST ADJ ...	111.58	252
*******LAKE FOREST SEC 3B PH 3 *******PB 49 PGS 75 & 76	******** ********	
WATERFORD DEV CORP 20-19-30-502-0000-1930 PAD: 5291 SHORELINE CIR	1,115.48	253
*******LAKE FOREST SEC 5B *******PB 52 PGS 34 & 35	******** ********	
BOOMER GEORGE & KRISTINE 20-19-30-507-0000-2980	1,559.48	254
*******FOREST COVE *******PB 55 PGS 54 & 55	******** ********	
LABOW STUART & MARILYN C 20-19-30-509-0000-0520 (HX) PAD: 1164 AMANDA KAY CIR	1,315.63	255
*******LAKE FOREST SEC 12A *******PB 56 PGS 61 & 62 *******ALL 20-19-30-300-001A & PT OF	******** ******** ********	
ANDY SALLY W 20-19-30-510-0000-4020 PAD: 5028 STONEBARK CV	4,430.43	256
*******OREGON TRACE *******PB 59 PGS 77 - 79 *******ALL 1619305AB04000050	******** ******** ********	
SPERTI ROBERT F II & EVANGELINE 20-19-30-511-0000-0410 PAD: 1179 NEWBERG CT	534.28	257
*******LAKE FOREST SEC 13 *******PB 60 PGS 17 & 18 *******ALL 5AB-0600-0060 & PT	******** ******** ********	
FERRI JOSEPH & MARY E 20-19-30-513-0000-5750 PAD: 5038 SHORELINE CIR	1,810.79	258
*******LAKE FOREST SEC 16 *******PB 60 PGS 72 - 75	******** ********	
MOIN KHURRAM & MISBAH NUDRAT 20-19-30-514-0000-5900 PAD: 874 OAKBRANCH PL	1,207.65	259
BAKER MATTHEW R & COURTNEY W 20-19-30-514-0000-5980 PAD: 855 OAKBRANCH PL	1,206.65	260
BROWNLOWE MARK A & BARBARA A 20-19-30-514-0000-6080 PAD: 800 CHAMPION WOODS CT	1,206.65	261
*******I-4 INDUSTRIAL PARK 3RD SEC *******PB 25 PGS 23 & 24	******** ********	
WAYNE MEYERS LLC 20-19-30-5FL-0B00-0070 PAD: 300 HICKMAN DR	6,661.30	262
VELOCITY SPORTSWEAR INC 20-19-30-5FL-0C00-0080 PAD: 650 HICKMAN CIR LOT 8 (LESS RD) ...	8,050.34	263
----------SEC 21 TWP 19 RNG 30---------- *******LEWIS HERALD HOMESITES *******PB 12 PG 38	******** ********	
ROGERS TERRELL G 21-19-30-504-0000-0010 (HX) PAD: 985 ELDER RD ALL LOT 1 & N 27.8 FT OF LOT 2	1,449.78	264
----------SEC 22 TWP 19 RNG 30---------- *******PRESERVE AT LAKE MONROE *******PB 62 PGS 12 - 15 *******ALL A/4A & A/2 & 5AD-0000-0070	******** ******** ********	
MOSS CHRISTOPHER R & KAREN E 22-19-30-502-0000-0390 PAD: 103 SOMERSET OAKS CT	311.66	265
SHAVER BRANDON C & SHAVER CRAIG R & JEAN A 22-19-30-502-0000-0470 PAD: 178 BRISTOL FOREST TRL	312.66	266
BAKTHY NGOC 22-19-30-502-0000-2000 PAD: 105 WILLOWBAY RIDGE ST	311.66	267
*******FLA LAND + COLONIZATION *******COMPANYS CELERY PLANTATION *******PB 1 PG 129	******** ******** ********	
MISURACA CATHERINE J & DENNIS 22-19-30-5AD-0000-012B (HX) PAD: 2550 NARCISSUS AVE S 160 FT OF E 140 FT OF W ...	1,446.11	268
CONANT CURTIS & LUISA 22-19-30-5AD-0000-0220 (HX) PAD: 2521 NARCISSUS AVE W 247.20 FT OF N 157 FT OF ...	767.00	269
KENNEDY HELEN M TRUSTEE FBO 22-19-30-5AD-0000-0380 PAD: 3400 W 46 SR LOT 38 *LESS BEG SW COR RUN ...	8,221.75	270
HURLEY J VIRGIL & DENISE M 22-19-30-5AD-0000-048A PAD: 2418 W 1ST ST LOT 48 (LESS E 130 FT + N ...	1,031.71	271
----------SEC 23 TWP 19 RNG 30---------- *******WOLFERS LAKE VIEW TERRACE *******PB 10 PG 66	******** ********	
MELODEE HOLDING CO INC 23-19-30-501-0000-0240 PAD: OAK DR	328.42	272
----------SEC 25 TWP 19 RNG 30---------- KOKOMO TOOL CO INC 25-19-30-300-0210-0000 PAD: 918 W 1ST ST	11,781.64	273
*******LAKE VIEW PARK *******PB 3 PG 41	******** ********	
DAVIS CHARLOTTE H 25-19-30-501-0000-00D0 PAD: 209 E COMMERCIAL ST	2,801.60	274
*******LAKE MONROE INDUSTRIAL *******PARK *******PB 14 PG 29	******** ******** ********	
TUBBS REAL ESTATE LLC 25-19-30-502-0000-0010 PAD: 300 N FRENCH AVE LOT 1 & E 1/2 VACD ST ADJ ON W	7,387.86	275
TUBBS REAL ESTATE LLC 25-19-30-502-0000-0020 PAD: N FRENCH AVE LOT 2 & PT OF VACD ST ON W ...	624.87	276
TUBBS REAL ESTATE LLC 25-19-30-502-0000-0100 PAD: 700 FULTON ST LOT 10 (LESS W 82 FT) & W ...	10,531.21	277
*******STRINGFELLOWS SUBD *******PB 1 PG 82	******** ********	
PHOENIX GROUP LTD 25-19-30-504-0A00-0120 PAD: 206 AVOCADO AVE S 1/2 OF LOTS 12 + 13 BLK A ...	127.19	278
*******AVACADO TERRACE *******PB 3 PG 13	******** ********	
MERO ELMER & GLADYS 25-19-30-505-0000-0070 PAD: 1101 W 2ND ST LOTS 7 + 8	1,624.93	279
DAVIS LEWIS & LINDA J 25-19-30-505-0000-0110 (HX) PAD: 1110 W 3RD ST LOTS 11 + 12	262.97	280
MOBLEY DARYL M 25-19-30-505-0000-0130 PAD: 1104 W 3RD ST LOTS 13 14 + 15	1,127.63	281
*******CLARKS SUBD W M *******PB 1 PG 108	******** ********	
HAGAN ELIZABETH M C/O BESSIE PENDER 25-19-30-508-1114-0020 PAD: 1102 W 10TH ST LOT 2 BLK 11 TR 14 W M ...	704.10	282

NAME - PARCEL NUMBER	TAXES DUE	SEQ. #
JONES CHARLIE B & JUANITA D 25-19-30-508-1114-0040 PAD: 1110 W 10TH ST LOT 4 BLK 11 TR 14 W M ...	1,180.81	283
*******CLARKS SUBD M W *******PB 1 PGS 107 + 109	******** ********	
BOUIE AVON HEIRS C/O AVA BOUIE 25-19-30-510-2400-0040 (HX) PAD: 1014 AVOCADO AVE	135.57	284
COVINGTON TONY 25-19-30-510-2400-0060 PAD: 1018 AVOCADO AVE LOT 6 + E 20 FT OF LOT 7 BLK ...	346.81	285
COVINGTON TONY 25-19-30-510-2400-0070 PAD: 1204 W 11TH AVE W 25 FT OF LOT 7 + ALL LOT 8 ...	527.18	286
ARNOLD SARAH E C/O CAROLYN ARNOLD 25-19-30-510-2400-0120 PAD: 1117 OLIVE AVE LOTS 12 + 13 BLK 24 M W ...	625.31	287
HUMPHREY DAVID JR 25-19-30-510-2400-0140 PAD: 1009 OLIVE AVE	93.48	288
HANTON JULIA 25-19-30-510-2500-0030 PAD: 1006 OLIVE AVE	230.66	289
BROOKS MOFASE CURATOR 25-19-30-510-2500-0050 PAD: 1012 OLIVE AVE	398.93	290
MLD PROPERTIES INC 25-19-30-510-2500-0060 PAD: 1016 OLIVE AVE	427.15	291
YOUNGBLOOD VIVIAN M & MC GEE COBBIN A ET AL 25-19-30-510-3600-0010 PAD: 1100 PECAN AVE LOTS 1 + 2 BLK 36 M W CLARKS ...	690.29	292
A-1 FUNDING CORP TRUSTEE FBO 25-19-30-510-3600-0040 PAD: 1120 PECAN AVE E 1/2 OF LOT 4 BLK 36 M W ...	361.15	293
SMITH CURLEEN 25-19-30-510-3600-004A PAD: 1104 W 12TH ST W 1/2 OF LOT 4 BLK 36 M W ...	286.95	294
WOODALL LADAWN E & BROWN MARIAN & SWARN JOHN ET AL 25-19-30-510-3600-0050 (HX) PAD: 1108 W 12TH ST	265.58	295
CHURCH NEW MT CALVARY MISSION BABTIST NC 25-19-30-510-3600-0100 PAD: 1117 W 11TH ST LOTS 10 11 + 12 BLK 36 M W ...	495.99	296
*******STENDIFORDS ADD *******PB 1 PG 110	******** ********	
PERKINS MOSE W 25-19-30-511-0000-0040 PAD: 1013 W 12TH ST	522.34	297
BROOKS CALVIN C H 25-19-30-511-0000-0080 PAD: 1021 W 12TH ST	353.50	298
MELTON WILLIE & HILLSMAN RENITRA 25-19-30-511-0000-0100 (HX) PAD: 1025 W 12TH ST	230.75	299
CAINES JOYCE A 25-19-30-511-0000-0110 PAD: RAILROAD AVE	344.28	300
MC DONALD CATHERINE B HEIRS 25-19-30-511-0000-0150 PAD: 1008 W 12TH ST	462.31	301
YOUNGBLOOD VIVIAN M & MC GEE COBBIN A ET AL 25-19-30-511-0000-0160 PAD: 1010 W 12TH ST	512.10	302
FISHER NELLIE M & WATKINS CHRISTINE 25-19-30-511-0000-0260 PAD: 9225 RAILROAD AVE LOT 26 (LESS S 75 FT)	109.58	303
*******MARTINS ADD A C *******PB 1 PG 98	******** ********	
BACON EVANS J JR & CYNTHIA D 25-19-30-512-1010-0090 PAD: 750 W 9TH ST LOTS 9 + 10 BLK 10 TR 10 A C ...	1,250.68	304
REAGIN KENT & JEANNE 25-19-30-512-1109-0010 PAD: 900 FRENCH AVE LOTS 1 + 2 BLK 11 TR 9 A C ...	2,141.97	305
REAGIN KENT & JEANNE 25-19-30-512-1109-0030 PAD: FRENCH AVE LOT 3 BLK 11 TR 9 A C ...	814.18	306
BRINSON CHARLEEN 25-19-30-512-1110-0050 (HX) PAD: 912 MAPLE AVE LOT 5 BLK 11 TR 10 A C ...	450.24	307
PEARSON ETHEL M & LINDSEY JOHNNY 25-19-30-512-1111-0050 PAD: 914 HOLLY AVE LOT 5 BLK 11 TR 11 A C ...	912.18	308
KEITT CARLING & DIANE F 25-19-30-512-1211-0030 PAD: HOLLY AVE LOT 3 E OF RR R/W ...	116.61	309
*******SHEPHARDS ADD *******PB 5 PG 95	******** ********	
HAWKINS WILBUR 25-19-30-513-0000-0050 PAD: 1203 W 12TH ST	556.85	310
*******TRIPLE COUNTY MEDICAL *******CENTER BUILDING *******ORB 1462 PG 868	******** ******** ********	
CAPULONG ZENAIDA L 25-19-30-517-0000-00A0 PAD: 321 N MANGOUSTINE AVE UNIT A TRIPLE COUNTY MEDICAL ...	2,408.33	311
*******SANFORD TOWN OF *******PB 1 PGS 56 TO 64 + 112 *******113 115 116 + 117	******** ******** ********	
STEVENS CHRISTOPHER C & LESLIE 25-19-30-5AG-0108-0080 PAD: W COMMERCIAL ST E 1/2 OF LOT 8 + W 24.2 FT ...	330.16	312
STEVENS CHRISTOPHER C & LESLIE 25-19-30-5AG-0108-0090 PAD: 200 N LAUREL AVE E 25.4 FT OF LOT 9 + ALL LOT ...	1,088.11	313
RAMBO BYRON L & VICTORIA J 25-19-30-5AG-0109-0060 PAD: 655 FULTON ST LOTS 6 TO 8 BLK 1 TR 9 & E ...	7,492.27	314
DUNN JAMES L 25-19-30-5AG-0109-0090 PAD: 201 N MAPLE AVE LOTS 9 & 10 BLK 1 TR 9 & E ...	2,552.44	315
PETERSON A B III 25-19-30-5AG-0204-0010 PAD: 120 N PARK AVE E 56 FT OF LOT 1 BLK 2 TR 4 ...	1,197.82	316
PAULUCCI MICHAEL J 25-19-30-5AG-0301-0010 LOT 1 + UNNUMBERED LOT LYG ...	576.69	317
EXACT PLUMBING INC 25-19-30-5AG-0301-0020 PAD: S SANFORD AVE N 21 FT OF LOT 2 BLK 3 TR 1 ...	1,138.79	318
KOMURKE DONALD & LESLIE 25-19-30-5AG-0301-0150 LOTS 15 + 16 BLK 3 TR 1 TOWN ...	4,801.90	319

NAME - PARCEL NUMBER	TAXES DUE	SEQ. #
WALLACE DEAN A & WALLACE LENFORD & BAKER DERRICK L 25-19-30-5AG-0302-0040 PAD: 110 S PALMETTO AVE LOT 4 + N 1 FT OF LOT 5 BLK ...	1,377.46	320
121 EAST FIRST ST LLC 25-19-30-5AG-0303-0010 PAD: 121 E 1ST ST LOT 1 (LESS S 37.65 FT) & E ...	4,961.66	321
HURLEY DENISE 25-19-30-5AG-0304-001A S 63.7 FT OF LOT 1 BLK 3 TR ...	1,892.91	322
NIELSEN CHRISTOPHER R 25-19-30-5AG-0306-0100 PAD: 119 ELM ST S 10.73 FT OF LOT 10 + ALL ...	1,242.66	323
COLONIAL OIL INC 25-19-30-5AG-0308-0030 PAD: 101 S FRENCH AVE W 1/2 OF LOT 3 + ALL LOTS 4 ...	3,346.29	324
PARKHOUSE ROBIN 25-19-30-5AG-0310-0030 PAD: 705 W 1ST ST LOT 3 BLK 3 TR 10 TOWN OF ...	1,714.58	325
KENDALL DUSTIN S & KENDALL SHAWN OR JESSICA 25-19-30-5AG-0310-0070 (HX) PAD: 708 W 2ND ST S 42 FT OF LOT 7 BLK 3 TR 10 ...	282.10	326
THAGGARD S TRUSTEE FBO 25-19-30-5AG-0310-0080 PAD: 109 HOLLY AVE N 40.1 FT OF LOT 8 BLK 3 TR ...	872.85	327
PANDOLFI JAMES V & HENDRICKSON COLLINS L JR 25-19-30-5AG-0311-0050 PAD: 819 W 1ST ST LOT 5 BLK 3 TR 11 TOWN OF ...	1,313.08	328
A-1 FUNDING CORP TRUSTEE FBO 25-19-30-5AG-0311-0060 PAD: 108 HOLLY AVE LOT 6 & E 1/2 OF VACD ALLEY ...	1,223.33	329
BLACK EARL S SR & LELIA G 25-19-30-5AG-0311-0080 PAD: 111 CEDAR AVE LOT 8 & W 1/2 OF VACD ALLEY ...	242.67	330
ELLIS HARRY W JR & MARVINE F 25-19-30-5AG-0312-0020 E 98 FT OF W 198 FT OF N 100 ...	2,283.29	331
BASS TONY W 25-19-30-5AG-0312-0080 PAD: 119 POPLAR AVE N 45 FT OF S 95 FT OF W 100 ...	610.59	332
HART LOUISA W TRUSTEE 25-19-30-5AG-0319-00B0 NE 1/4 (LESS RD) BLK 3 TR 19 ...	1,102.96	333
LANZA PAU A & RENEE L 25-19-30-5AG-0322-0010 PAD: 1919 W 1ST ST ALL (LESS E 100 FT + ST RD) ...	6,059.86	334
STAIRS KARL O II 25-19-30-5AG-0401-001A PAD: S SANFORD AVE LOTS 1 2 + 3 (LESS N 52.1 FT ...	221.12	335
STAIRS KARL O II 25-19-30-5AG-0401-001B (HX) PAD: 208 S SANFORD AVE S 32 FT OF LOTS 1 2 + 3 BLK ...	632.98	336
DOYLE INV & DEV INC 25-19-30-5AG-0401-0050 PAD: E 2ND ST W 37 FT OF LOT 5 + ALL LOT 6 ...	505.59	337
121 EAST FIRST ST LLC 25-19-30-5AG-0403-0040 PAD: S MAGNOLIA AVE LOT 4 BLK 4 TR 3 ...	333.98	338
SANDFORD PROPERTY INV INC 102 25-19-30-5AG-0403-0090 PAD: 217 S PARK AVE LOTS 9 + 10 BLK 4 TR 3 TOWN ...	3,420.50	339
CHRISTENSEN TERRANCE E & SUE S 25-19-30-5AG-0404-0100 PAD: E 3RD ST E 45 FT OF LOT 10 BLK 4 TR 4 ...	150.61	340
ABRAMS SCHULTZ BLDG CORP 25-19-30-5AG-0406-0010 PAD: 200 S MYRTLE AVE E 1/2 OF LOT 1 BLK 4 TR 6 ...	963.60	341
ABRAMS SCHULTZ BLDG CORP 25-19-30-5AG-0406-001A PAD: W 2ND ST W 1/2 OF LOT 1 BLK 4 TR 6 ...	804.73	342
ABRAMS JOE L & ANNE S 25-19-30-5AG-0406-0020 PAD: 200 S MYRTLE AVE LOTS 2 + 3 BLK 4 TR 6 TOWN ...	1,190.65	343
VARGASON ROBERT JR 25-19-30-5AG-0407-0050 (HX) PAD: 218 ELM AVE LOT 5 BLK 4 TR 7 TOWN OF ...	152.87	344
MONCRIEF KIRBY SUCC PER REP ESTATE OF MERIS BEREKS 25-19-30-5AG-0408-0010 PAD: 200 LAUREL AVE LOT 1 BLK 4 TR 8 TOWN OF ...	1,152.20	345
HOLDER SARAH A 25-19-30-5AG-0409-0010 PAD: 200 S FRENCH AVE LOT 1 BLK 4 TR 9 TOWN OF ...	4,292.85	346
ZAERI ZOUBIN 25-19-30-5AG-0410-0020 PAD: 204 MAPLE AVE LOT 2 BLK 4 TR 10 TOWN OF ...	705.96	347
REAM PROPERTIES INC 25-19-30-5AG-0410-004A PAD: 706 W 3RD ST W 39 FT OF E 78 FT OF LOTS 4 ...	588.93	348
BROWN LENORA A & BROWN THERESA L 25-19-30-5AG-0411-0010 PAD: 200 HOLLY AVE LOT 1 BLK 4 TR 11 ...	227.47	349
MAYO CLARENCE & JASMINE 25-19-30-5AG-0419-00B0 (HX) PAD: 201 S MULLBERRY AVE NW 1/4 (LESS S 60 FT) BLK 4 ...	547.67	350
POWELL LEILA M 25-19-30-5AG-0421-00B0 (HX) PAD: 1810 W 3RD ST E 65 FT OF SW 1/4 BLK 4 TR ...	162.49	351
EXACT PLUMBING INC 25-19-30-5AG-0501-0010 PAD: S SANFORD AVE LOT 1 BLK 5 TR 1 TOWN OF ...	1,860.56	352
EXACT PLUMBING INC 25-19-30-5AG-0501-0060 LOTS 6 & 7 BLK 5 TR 1 ...	1,038.06	353
FORD DOUGLAS K 25-19-30-5AG-0501-009A PAD: 301 S PALMETTO AVE W 66 FT OF LOTS 9 + 10 BLK 5 ...	1,594.79	354
CREATIVE MONEY WORKS INC 25-19-30-5AG-0502-0060 PAD: 318 S PALMETTO AVE S 3/4 OF LOT 5 + ALL LOTS 6 ...	4,168.84	355
TRIMIS DIANE A 25-19-30-5AG-0503-0090 PAD: 305 S PARK AVE LOTS 9 & 10 BLK 5 TR 3 ...	4,100.37	356
ADAMS PATRICK L & CARMEN L 25-19-30-5AG-0503-0110 PAD: 309 PARK AVE LOT 11 BLK 5 TR 3 TOWN OF ...	3,621.29	357
DUNN JAMES L 25-19-30-5AG-0506-0010 PAD: 307 3RD ST PT OF LOTS 1 2 & 3 DESC AS ...	2,768.91	358
NOVOSAT SHIRLEY A 25-19-30-5AG-0507-0060 PAD: 417 W 3RD ST LOT 6 + N 14 FT OF LOT 7 BLK ...	1,322.33	359
TABOR CHRISTOPHER 25-19-30-5AG-0511-0040 (HX) PAD: 312 HOLLY AVE LOT 4 BLK 5 TR 11 TOWN OF ...	555.40	360
RUFFIN CHARLES & ALLIE M 25-19-30-5AG-0513-0050 (HX) PAD: 319 PECAN AVE S 71.5 FT OF W 1/2 BLK 5 TR ...	1,072.42	361
EXACT PLUMBING INC 25-19-30-5AG-0601-0010 PAD: 400 S SANFORD AVE LOT 1 + N 12 FT OF LOT 2 BLK ...	1,754.22	362
LEE JAMES R 25-19-30-5AG-0601-0080 LOT 8 BLK 6 TR 1 TOWN OF ...	816.29	363
JONES JAMES E 25-19-30-5AG-0601-009A PAD: 401 PALMETTO AVE LOTS 9 + 10 (LESS E 50 FT) ...	1,529.11	364
LOPEZ PONCIANO 25-19-30-5AG-0601-015A (HX) PAD: 419 PALMETTO AVE S 29 FT OF W 75 FT OF LOT 15 ...	194.65	365
MCAMIS LINDA 25-19-30-5AG-0602-0090 PAD: 209 E 4TH ST E 50 FT OF LOTS 9 + 10 BLK 6 ...	2,876.61	366
DESTINY VENTURES LLC 25-19-30-5AG-060A-0010 PAD: 422 E 5TH ST LOT 1 BLK 6 TR A TOWN OF ...	78.01	367
WOODSIDE OLLIE M HEIRS C/O CHARLES COLLIER 25-19-30-5AG-060A-0030 PAD: 416 E 5TH ST LOT 3 BLK 6 TR A TOWN OF ...	79.01	368
GRANT EARNEST 25-19-30-5AG-060A-0040 PAD: 412 E 5TH ST LOT 4 BLK 6 TR A TOWN OF ...	78.91	369
YOUNGBLOOD VIVIAN M & MC GEE COBBIN A ET AL 25-19-30-5AG-060B-0010 PAD: 516 E 5TH ST LOTS 1 & 2 BLK 6 TR B TOWN ...	487.29	370
PAIGE ELIZABETH A & ALLEN RUTH J JTS 25-19-30-5AG-060B-0050 PAD: 504 E 5TH ST LOTS 5 + 6 BLK 6 TR B TOWN ...	429.84	371
BACON JOSEPH & GREEN LESSIE M & DEASON SARAH 25-19-30-5AG-060C-0010 PAD: E 5TH ST LOT 1 BLK 6 TR C TOWN OF ...	86.33	372
HOFFMAN CARRIE B 25-19-30-5AG-060C-0030 PAD: E 5TH ST LOT 3 BLK 6 TR C TOWN OF ...	86.52	373
JOHNSON T J & LAURA 25-19-30-5AG-060C-0050 PAD: 606 E 5TH ST LOT 5 BLK 6 TR C TOWN OF ...	376.45	374
MEDLOCK JANICE E 25-19-30-5AG-0610-0100 (HX) PAD: 419 S HOLLY AVE LOT 10 BLK 6 TR 10 TOWN OF ...	216.77	375
FLA HOSPITALITY PROP INC 25-19-30-5AG-0705-0010 PAD: 500 OAK AVE LOTS 1 + 2 BLK 7 TR 5 TOWN ...	3,398.47	376
ROGERS GENE W & JOHNSON-ROGERS CAROL F 25-19-30-5AG-0706-0060 PAD: 309 W 5TH ST E 1/2 OF LOTS 6 + 7 BLK 7 TR ...	1,338.91	377
J P F D INV CORP 25-19-30-5AG-0706-0100 PAD: 515 ELM AVE LOT 10 (LESS S 66.8 FT) BLK ...	228.24	378
DAVIS GREGORY & SOUTHWARD KATRINA 25-19-30-5AG-070A-0050 PAD: 516 CYPRESS AVE S 39 1/3 FT OF LOT 5 BLK 7 ...	452.14	379
FRISON HERBERT L OR FRISON MORGAN E 25-19-30-5AG-070A-0060 PAD: 518 CYPRESS AVE LOT 6 BLK 7 TR A TOWN OF ...	104.28	380
YOUNGBLOOD VIVIAN M & MC GEE COBBIN A ET AL 25-19-30-5AG-070A-0070 PAD: 501 SANFORD AVE N 32 FT OF LOT 7 + E 11.4 FT ...	641.55	381
JOHNSON VERNON L & BETTY J 25-19-30-5AG-070B-0020 PAD: 502 PINE AVE LOT 2 BLK 7 TR B TOWN OF ...	1,088.26	382
WARD LASAGNA & ADKINSON AL 25-19-30-5AG-070C-0020 PAD: 506 HICKORY ST LOT 2 BLK 7 TR C TOWN OF ...	109.92	383
DARGAN VIOLET M 25-19-30-5AG-070C-004A PAD: 620 E 6TH ST S 7 FT OF LOT 4 + ALL LOT 5 ...	97.87	384
DARGAN VIOLET M 25-19-30-5AG-070C-004B PAD: E 6TH ST W 42 FT OF S 7 FT OF LOT 4 + ...	65.73	385
CRAFT ERIC C 25-19-30-5AG-070C-006A PAD: 603 E 5TH ST E 57 FT OF LOT 6 (LESS E 7 ...	361.24	386
DEVEAUX ELFLEATA 25-19-30-5AG-070D-0100 PAD: 706 E 6TH ST E 1/2 OF LOT 10 BLK 7 TR D ...	71.70	387
DEVEAUX ELFLEATA 25-19-30-5AG-070D-010A PAD: 517 HICKORY AVE W 1/2 OF LOT 10 BLK 7 TR D ...	71.70	388
FRANKLIN PETER HEIRS C/O WELDON FRANKLIN 25-19-30-5AG-0712-0030 PAD: 918 W 6TH ST S 50 FT OF W 124 FT BLK 7 TR ...	102.94	389
LEE WILLIAM E PERSONAL REP C/O GLADYS LEE 25-19-30-5AG-0715-0010 (HX) PAD: 1218 W 6TH ST S 1/2 BLK 7 TR 15 TOWN OF ...	664.21	390
ALLEN JOHN W & MERRITT JOSE S A 25-19-30-5AG-0801-0010 LOT 1 BLK 8 TR 1 TOWN OF ...	302.96	391
DLS CONSULTANTS INC 25-19-30-5AG-0801-0020 PAD: 602 SANFORD AVE LOT 2 BLK 8 TR 1 TOWN OF ...	2,008.04	392
KULA ROBERT TRUSTEE FBO 25-19-30-5AG-0801-0030 PAD: 612 SANFORD AVE LOT 3 BLK 8 TR 1 TOWN OF ...	2,485.92	393
JONES MARGARET A 25-19-30-5AG-0801-0040 (HX) PAD: 614 SANFORD AVE LOT 4 BLK 8 TR 1 TOWN OF ...	1,015.17	394
CAMPBELL PAULINE 25-19-30-5AG-0801-0080 (HX) PAD: 609 PALMETTO AVE LOT 8 BLK 8 TR 1 TOWN OF ...	1,907.48	395
MEEKS JON & JAMI 25-19-30-5AG-0803-0090 PAD: 615 PARK AVE LOT 9 BLK 8 TR 3 TOWN OF ...	1,466.24	396
DIXON MARK A & BETTY W 25-19-30-5AG-0808-0060 PAD: 601 S FRENCH AVE LOTS 6 7 8 9 + 10 + 1/2 OF ...	3,678.63	397
PAIGE ELIZABETH A 25-19-30-5AG-080A-0010 PAD: 417 W 6TH ST LOT 1 BLK 8 TR A TOWN OF ...	624.49	398
JAMES A L HEIRS C/O EUDELL P RICHARDS 25-19-30-5AG-080A-0090 PAD: 611 SANFORD AVE LOT 9 + E 11 FT OF VACD ST ...	657.98	399
JONES MARGARET A 25-19-30-5AG-080B-001A PAD: 509 E 6TH ST W 33 FT OF LOT 1 BLK 8 TR B ...	610.19	400
HAIGLER TOM C/O PATRICK O DIXON 25-19-30-5AG-080B-0020 PAD: PINE AVE S 30 5/6 FT OF LOT 2 BLK 8 ...	67.96	401
REDDICK JACQUELINE C/O MARY E BENNETT 25-19-30-5AG-080B-0070 PAD: 507 E 6TH ST LOT 7 BLK 8 TR B TOWN OF ...	412.48	402
SOUTHWARD LIONEL & VERONICA 25-19-30-5AG-080C-0030 PAD: 610 HICKORY AVE LOT 3 BLK 8 TR C TOWN OF ...	108.92	403
SOUTHWARD LIONEL & VERONICA 25-19-30-5AG-080D-0050 PAD: 718 E 7TH ST LOT 5 BLK 8 TR D TOWN OF ...	394.34	404
SOUTHWARD LIONEL 25-19-30-5AG-080D-0070 (HX) PAD: 607 HICKORY AVE LOT 7 (LESS N 8 FT) BLK 8 TR ...	391.08	405
SOUTHWARD VERONICA 25-19-30-5AG-080D-008A N 8 FT OF LOT 8 ...	19.08	406
HARRIS ULYSSES 25-19-30-5AG-080F-0040 (HX) PAD: 610 WILLOW AVE LOT 4 BLK 8 TR F TOWN OF ...	279.45	407
GUESS CHUCKY E 25-19-30-5AG-080F-0080 (HX) PAD: 603 ORANGE AVE LOT 8 + 1/2 OF VACD ST ON N ...	1,046.06	408
EDWARDS CHARLES 25-19-30-5AG-080G-0080 (HX) PAD: 605 WILLOW AVE LOT 8 + N 1/2 OF LOT 9 + 1/2 ...	809.12	409
BACON EVANS J JR & CYNTHIA D 25-19-30-5AG-0814-001A PAD: 1104 W 7TH ST W 87.55 FT OF S 115 FT OF ...	200.56	410
BARNES DEBORAH J 25-19-30-5AG-0901-0020 (HX) PAD: 702 SANFORD AVE LOT 2 BLK 9 TR 1 TOWN OF ...	699.51	411
BARNES DEBORAH J 25-19-30-5AG-0901-0030 LOT 3 BLK 9 TR 1 TOWN OF ...	385.69	412
KABOOL CHRISTOPHER D & EWING KENNETH 25-19-30-5AG-0903-0040 (HX) PAD: 714 S MAGNOLIA AVE LOT 4 BLK 9 TR 3 TOWN OF ...	1,283.71	413
TRENT DAWN A 25-19-30-5AG-0903-0060 PAD: E 7TH ST E 52 FT OF LOT 6 + E 52 FT ...	835.26	414
YOUNGBLOOD VIVIAN M & MC GEE COBBIN A ET AL 25-19-30-5AG-090C-0020 PAD: 702 HICKORY AVE LOT 2 BLK 9 TR C TOWN OF ...	676.92	415
YOUNGBLOOD VIVIAN M & MC GEE COBBIN A ET AL 25-19-30-5AG-090C-0040 LOT 4 BLK 9 TR C TOWN OF ...	108.92	416
GORDON WILBERT A & GORDON MANUEL E 25-19-30-5AG-090C-0060 PAD: PINE AVE LOT 6 BLK 9 TR C TOWN OF ...	124.61	417
CONLEY LILLIE M 25-19-30-5AG-090D-0010 PAD: 715 E 7TH ST LOT 1 BLK 9 TR D TOWN OF ...	261.94	418
MITCHELL ALLEN HEIRS C/O SANDRA GAINES 25-19-30-5AG-090D-009A PAD: 717 HICKORY AVE S 1/2 OF LOT 9 BLK 9 TR D ...	568.30	419
BROWN TAVI J 25-19-30-5AG-090D-0100 PAD: 706 E 8TH ST LOT 10 BLK 9 TR D ...	1,784.74	420
GRANT EARNEST JR & DELORIS 25-19-30-5AG-090E-001A PAD: 813 E 7TH ST N 76.3 FT OF W 30.2 FT OF ...	397.04	421
WILLIAMS GARY & BETTY 25-19-30-5AG-090E-001B PAD: 815 E 7TH ST E 32.8 FT OF W 63 FT OF N ...	399.99	422
SHAW EDNA 25-19-30-5AG-090E-0090 PAD: 713 LOCUST AVE LOT 9 BLK 9 TR E TOWN OF ...	387.87	423
KELLY ROSEZELLA 25-19-30-5AG-090F-0050 PAD: 718 WILLOW AVE LOT 5 BLK 9 TR F TOWN OF ...	463.01	424
BOYD EDWARD C APT 9 25-19-30-5AG-090G-0020 LOT 2 BLK 9 TR G TOWN OF ...	104.41	425
KNIGHT EMMA HEIRS C/O LARON BEDDINGFIELD 25-19-30-5AG-090G-0100 PAD: 719 WILLOW AVE LOT 10 BLK 9 TR G TOWN OF ...	105.41	426
JOHNSON HERBERT 25-19-30-5AG-090H-001B PAD: 1113 E 7TH ST W 50 FT OF LOTS 1 2 + N 1/2 ...	376.60	427
MC DANIEL OTTO C/O ADKINS HASSEL & ALLIEFAIR 25-19-30-5AG-0200-0080 (HX) PAD: 1012 W 3RD ST S 1/2 OF E 125 FT OF LOT 8 ...	273.82	428
GLOVR KENNETH C 25-19-30-5AG-1001-0010 PAD: 802 SANFORD AVE LOT 1 BLK 10 TR 1 TOWN OF ...	302.96	429
NEWMAN JOSEPH F & FORBES MICHELLE D 25-19-30-5AG-1001-0060 (HX) PAD: 801 S PALMETTO AVE LOTS 6 + 7 BLK 10 TR 1 TOWN ...	1,930.24	430

NAME - PARCEL NUMBER	TAXES DUE	SEQ. #
WINFREY CHARLES D & AURELIA F 25-19-30-5AG-1002-0010 (HX) PAD: 802 S PALMETTO AVE LOTS 1 + 2 BLK 10 TR 2 TOWN ...	360.56	431
SAUM JUDITH B K 25-19-30-5AG-1002-0030 PAD: 810 PALMETTO AVE LOT 3 BLK 10 TR 2 TOWN OF ...	1,575.78	432
KOLODZESKI WILLIAM 25-19-30-5AG-1006-0080 PAD: 811 ELM AVE LOT 8 BLK 10 TR 6 TOWN OF ...	1,301.88	433
CLEMONS RICHARD S 25-19-30-5AG-1007-0030 PAD: 814 ELM AVE LOTS 3 + 4 (LESS N 50 FT OF ...	2,048.69	434
CLEMONS RICHARD S 25-19-30-5AG-1007-0050 PAD: 408 W 9TH ST LOT 5 BLK 10 TR 7 TOWN OF ...	1,002.08	435
ADCOCK ANDREW J III SUCC TR FBO 25-19-30-5AG-1009-0010 PAD: 800 FRENCH AVE LOTS 1 + 2 BLK 10 TR 9 ...	3,702.34	436
AABCO MTG LOANS & INV 25-19-30-5AG-100A-0080 (HX) PAD: 807 SANFORD AVE LOT 8 + E 11 FT OF VACD ST ...	1,463.64	437
ALLEN FREDERICK B 25-19-30-5AG-100A-0090 PAD: 811 SANFORD AVE LOT 9 + E 11 FT OF VACD ST ...	1,989.48	438
LEE RACHEL C/O CHARLES MAGNUSON 25-19-30-5AG-100A-0100 PAD: 813 SANFORD AVE LOT 10 + E 11 FT OF VACD ST ...	908.76	439
KEITT CYNTHIA LIFE EST (BAKER SHAMEKA ET AL) 25-19-30-5AG-100B-002A PAD: 802 PINE AVE LOT 2 (LESS N 10 FT) BLK 10 ...	895.10	440
VON RAUB RENEE 25-19-30-5AG-100D-0030 PAD: 808 LOCUST AVE LOT 3 BLK 10 TR D TOWN OF ...	856.89	441
KNIGHT HORACE & KNIGHT ORA L HEIRS C/O BRENDA DAVIS 25-19-30-5AG-100E-0020 PAD: 802 ORANGE AVE LOT 2 BLK 10 TR E TOWN OF ...	1,148.22	442
WRIGHT DINAH B 25-19-30-5AG-100E-0030 (HX) PAD: 804 ORANGE AVE LOT 3 BLK 10 TR E TOWN OF ...	636.93	443
GRANT REGINALD L & ANDERSON TINA & GRANT EARNEST 25-19-30-5AG-100F-0010 PAD: 909 E 8TH ST LOT 1 BLK 10 TR F TOWN OF ...	363.03	444
FRAGE PHYLLIS 25-19-30-5AG-100G-0010 PAD: 800 BAY AVE LOT 1 BLK 10 TR G TOWN OF ...	1,249.74	445
EVANS MAMIE LIFE EST (ANDREWS FREDDIE L & ANDREWS NATHAN) 25-19-30-5AG-100G-0020 PAD: BAY AVE LOT 2 BLK 10 TR G TOWN OF ...	105.41	446
WILLIAMS NATHANIEL & BLOCKER ALVERA 25-19-30-5AG-100G-005B PAD: 1010 E 9TH ST W 1/2 OF LOT 5 (LESS E 28 ...	244.48	447
MC COY ELDRED W & MC COY DONALD E 25-19-30-5AG-100H-0040 PAD: 1114 E 9TH ST LOTS 4 + 5 & E 1/2 VACD ...	214.84	448
DIXON LEONARD 25-19-30-5AG-100H-0060 PAD: 801 BAY AVE	466.97	449
SCOTT HENRY L & WILLIAMS THELMA L & SCOTT ARLETHA 25-19-30-5AG-1010-0010 (HX) PAD: 701 W 8TH ST LOT 1 BLK 10 TR 10 TOWN OF ...	931.39	450
MADISON VELMAN 25-19-30-5AG-1010-0070 PAD: HOLLY AVE LOT 7 BLK 10 TR 10 TOWN OF ...	129.90	451
FREEMAN SONJA V 25-19-30-5AG-1015-0020 (HX) PAD: 1216 W 9TH ST W 50 FT OF SW 1/4 BLK 10 TR ...	692.51	452
YARBROUGH RALPH & MINNIE 25-19-30-5AG-1015-0030 PAD: E 9TH ST S 50 FT OF W 50 FT OF E 245 ...	80.14	453
FREEMAN EMMA & BROWN PAULINE & PEOPLES BLANCHE 25-19-30-5AG-1015-0040 (HX) PAD: 1210 W 9TH ST W 95 1/2 FT OF E 245 1/2 FT ...	489.95	454
BROWN JOHN A & MAYETTA 25-19-30-5AG-1015-0050 (HX) PAD: 1200 W 9TH ST E 50 FT OF S 110 FT BLK 10 ...	411.75	455
JORDAN JOSEPH 25-19-30-5AG-1015-0070 PAD: 1206 W 9TH ST W 50 FT OF E 100 FT OF S 1/2 ...	108.58	456
TERRANOVA DELILAH & TERRANOVA ANDREW 25-19-30-5AG-1104-0030 (HX) PAD: 911 OAK AVE S 7 FT OF LOTS 3 + 4 + ALL ...	882.70	457
CASSADY MARVIN P & STELLA M 25-19-30-5AG-1106-0010 (HX) PAD: 301 W 9TH ST E 39 FT OF LOT 1 + E 39 FT ...	478.84	458
BARNES LINDA 25-19-30-5AG-1107-0010 (HX) PAD: 900 S ELM AVE LOT 1 BLK 11 TR 7 TOWN OF ...	172.37	459
KELLY LESTER & BARBARA J 25-19-30-5AG-110A-0070 (HX) PAD: 909 SANFORD AVE LOTS 7 & 8 BLK 11 TR A & E ...	1,045.99	460
GOLDENRULE HOUSING & COMM DEV CORP 25-19-30-5AG-110A-0100 PAD: SANFORD AVE LOT 10 + E 11 FT OF VACD ST ...	221.60	461
ALLEN RICHARD J 25-19-30-5AG-110B-008A PAD: 921 CYPRESS AVE W 1/2 OF LOT 8 BLK 11 TR B ...	96.34	462
JONES T J & NELLIE MAE 25-19-30-5AG-110C-0010 (HX) PAD: 615 E 9TH ST LOT 1 BLK 11 TR C TOWN OF ...	374.64	463
BEAMON FANNIE B 25-19-30-5AG-110C-0080 (HX) PAD: 600 E 10TH ST LOT 8 (LESS N 6 FT) BLK 11 ...	346.92	464
ALEXANDER REGINO JR & ALEXANDER FREDERICK JTS 25-19-30-5AG-110D-0010 PAD: 900 LOCUST AVE LOTS 1 + 2 BLK 11 TR D TOWN ...	2,391.18	465
JOSEPH GEORGE HEIRS C/O BESSIE JOSEPH 25-19-30-5AG-110E-0030 (HX) PAD: 914 ORANGE AVE LOT 3 BLK 11 TR E TOWN OF ...	714.62	466

NAME - PARCEL NUMBER	TAXES DUE	SEQ. #
YOUNGBLOOD VIVIAN M & MC GEE COBBIN A ET AL 25-19-30-5AG-110E-0040 PAD: 916 ORANGE AVE LOT 4 BLK 11 TR E TOWN OF ...	105.41	467
MARTIN JOHN L & ELLEN C/O PATRICIA PARRISH 25-19-30-5AG-110E-0050 (HX) PAD: 818 E 10TH ST LOT 5 BLK 11 TR E TOWN OF ...	351.21	468
MARTIN ELEANOR J C/O QUINTIN FAISON 25-19-30-5AG-110E-0100 PAD: 921 LOCUST AVE LOT 10 BLK 11 TR E TOWN OF ...	439.24	469
SHEPHERD MARY ADMIN 25-19-30-5AG-110F-0020 PAD: 904 WILLOW AVE E 1/2 OF LOT 2 BLK 11 TR F ...	593.30	470
SHEPHERD MARY 25-19-30-5AG-110F-002A PAD: 904 WILLOW AVE W 1/2 OF LOT 2 BLK 11 TR F ...	71.70	471
YOUNGBLOOD VIVIAN M & MC GEE COBBIN A ET AL 25-19-30-5AG-110F-0050 PAD: 918 E 10TH ST LOT 5 BLK 11 TR F TOWN OF ...	562.96	472
SMITH KRISTINA A 25-19-30-5AG-110F-0080 PAD: 911 ORANGE AVE LOT 8 BLK 11 TR F TOWN OF ...	941.19	473
STILE LEONARD SR & LINDA C 25-19-30-5AG-110F-0090 (HX) PAD: 919 ORANGE AVE LOT 9 BLK 11 TR F TOWN OF ...	443.38	474
YOUNGBLOOD VIVIAN M & MC GEE COBBIN A ET AL 25-19-30-5AG-110G-0010 PAD: 904 BAY AVE LOT 1 BLK 11 TR G TOWN OF ...	1,010.77	475
WILKERSON SARAH J & GREEN TYRONE JR & DAVIS LINDA M 25-19-30-5AG-110G-0020 (HX) PAD: 906 BAY AVE E 1/2 OF LOT 2 BLK 11 TR G ...	374.26	476
SHEPHERD MARY ADMIN 25-19-30-5AG-110G-002A W 1/2 OF LOT 2 BLK 11 TR G ...	70.70	477
HARDY CLARENCE & HARDY THEODORE JR 25-19-30-5AG-110G-0030 PAD: 910 BAY AVE LOT 3 BLK 11 TR G TOWN OF ...	1,307.60	478
BROWN JOHNNIE C & JIMMIE M 25-19-30-5AG-110G-0040 LOT 4 BLK 11 TR G TOWN OF ...	103.41	479
JONES SADIE BROWN ATTN: WILLIE BROWN 25-19-30-5AG-110G-0050 LOT 5 BLK 11 TR G TOWN OF ...	104.41	480
STEPHENS ANDREW J & STEPHENS MARION 25-19-30-5AG-110G-0070 PAD: 907 WILLOW AVE LOT 7 BLK 11 TR G TOWN OF ...	105.41	481
DAVIS ELEANOR A 25-19-30-5AG-110G-0090 PAD: 915 WILLOW AVE LOT 9 BLK 11 TR G TOWN OF ...	578.27	482
READY VERONICA M 25-19-30-5AG-110G-0100 (HX) PAD: 1000 E 10TH ST LOT 10 BLK 11 TR G TOWN OF ...	1,188.37	483
CHERRY DEDGERICK & CHERRY SHARON 25-19-30-5AG-110H-0070 PAD: 903 BAY AVE LOT 7 BLK 11 TR H TOWN OF ...	105.41	484
WALKER ARTHUR III 25-19-30-5AG-110H-0100 PAD: 909 BAY AVE LOT 10 BLK 11 TR H TOWN OF ...	967.40	485
BROWN ULYSSES 25-19-30-5AG-1113-0010 PAD: 1008 E 10TH ST E 37 FT OF W 118 FT OF S 1/2 ...	81.41	486
BROWN ULYSSES 25-19-30-5AG-1113-0020 W 37 FT OF E 121 FT OF S 1/2 ...	80.41	487
BROWN ULYSSES 25-19-30-5AG-1113-0040 E 47 FT OF S 1/2 BLK 11 TR ...	87.96	488
BROWN ULYSSES 25-19-30-5AG-1113-0060 PAD: 1006 W 10TH ST E 56 1/2 FT OF W 174 1/2 FT ...	123.40	489
HALL MARY & BUCKNER SAM & BUCKNER CAPTAIN ET AL 25-19-30-5AG-1113-007A (HX) PAD: 901 PECAN AVE N 47 FT OF W 97 3/4 FT OF NW ...	339.22	490
BROWN ULYSSES 25-19-30-5AG-1113-0090 PAD: 1002 E 10TH ST W 37 FT OF E 84 FT OF S 1/2 ...	320.25	491
SHEPPARD VICTORIA 25-19-30-5AG-1113-0100 PAD: 1011 W 9TH ST E 50 FT OF NW 1/4 BLK 11 TR ...	932.48	492
HOOKS MARY A C/O WILTON L HOOKS III 25-19-30-5AG-1113-0120 (HX) PAD: 1001 W 9TH ST NE 1/4 (LESS W 63 FT) OF BLK ...	226.05	493
BRYANT THOMAS R & DONNA M 25-19-30-5AG-1202-0060 (HX) PAD: 205 E 10TH ST E 41 FT OF LOTS 6 & 7 & N ...	279.26	494
LEE OSWALD G & JOY 25-19-30-5AG-120A-0080 PAD: 1007 SANFORD AVE LOT 8 + E 11 FT OF VACD ST ...	911.59	495
LEE OSWALD G & JOY C 25-19-30-5AG-120A-0090 LOT 9 + E 11 FT OF VACD ST ...	219.60	496
COLLINS LAWRENCE SR 25-19-30-5AG-120B-0010 PAD: 511 E 10TH ST LOT 1 BLK 12 TR B TOWN OF ...	336.19	497
COLLINS LAWRENCE SR 25-19-30-5AG-120B-0020 PAD: 1004 PINE AVE LOT 2 + N 1/2 OF ALLEY ADJ ...	980.23	498
BROWN ANN 25-19-30-5AG-120B-0060 PAD: 1001 CYPRESS AVE LOT 6 BLK 12 TR B TOWN OF ...	398.25	499
CRUZ ROBERT S 25-19-30-5AG-120B-0090 PAD: 1015 CYPRESS AVE LOT 9 BLK 12 TR B TOWN OF ...	511.43	500
THOMPSON SAMUEL B HEIRS C/O VERONICA MC GRIFF 25-19-30-5AG-120B-0100 PAD: 506 E 11TH ST LOT 10 BLK 12 TR B TOWN OF ...	416.99	501
GUNN JAMES & BRENDA 25-19-30-5AG-120C-0020 (HX) PAD: 1004 HICKORY AVE LOT 2 + N 1/2 OF ALLEY ADJ ...	476.99	502
JUPITER FLOYD HEIRS & JUPITER KATIE M & JUPITER WILLIE F 25-19-30-5AG-120C-003A PAD: 1008 HICKORY AVE S 1/2 OF LOT 3 BLK 12 TR C ...	57.44	503

NAME - PARCEL NUMBER	TAXES DUE	SEQ. #
HARRIS ARTHUR LEE & HAYWOOD GERTRUDE 25-19-30-5AG-120C-0040 PAD: 1010 HICKORY AVE LOT 4 BLK 12 TR C TOWN OF ...	109.92	504
ROBERTS ALFRED E 25-19-30-5AG-120C-0060 PAD: 1001 PINE AVE LOT 6 BLK 12 TR C TOWN OF ...	1,307.09	505
JONES MARGARET A 25-19-30-5AG-120C-0100 PAD: 1017 PINE AVE LOT 10 BLK 12 TR C TOWN OF ...	108.92	506
FIELDS MAURICE G 25-19-30-5AG-120D-001A PAD: 713 E 10th ST W 1/2 OF LOTS 1 & 2 BLK 12 ...	422.60	507
BAKER K C & BAKER JOHNELL LIFE EST (JONES EDWARD E ETAL) 25-19-30-5AG-120D-002A (HX) PAD: 1004 LOCUST AVE S 1/2 OF E 1/2 OF LOT 2 BLK ...	136.21	508
WILLIAMS ALMEDA F & FIELDS MAURICE G PER REPS ETAL 25-19-30-5AG-120D-0030 PAD: 1010 LOCUST AVE LOT 3 BLK 12 TR D TOWN OF ...	1,422.10	509
HARRIS ARTHUR LEE & HAYWOOD GERTRUDE 25-19-30-5AG-120D-0080 PAD: 1007 HICKORY AVE LOT 8 + S 1/2 OF ALLEY ADJ ...	528.89	510
ALEXANDER REGINO JR 25-19-30-5AG-120D-0100 PAD: E 11TH ST LOT 10 BLK 12 TR D TOWN OF ...	104.41	511
JONES MARGARET A 25-19-30-5AG-120E-0010 LOT 1 BLK 12 TR E TOWN OF ...	103.41	512
JONES MARGARET A 25-19-30-5AG-120E-0020 PAD: 1010 ORANGE AVE LOTS 2 + 3 BLK 12 TR E TOWN ...	530.26	513
JONES MARGARET A 25-19-30-5AG-120E-0040 PAD: 1016 ORANGE AVE LOTS 4 + 5 BLK 12 TR E TOWN ...	204.81	514
SHAW CHARLES E 25-19-30-5AG-120E-0060 PAD: 801 E 10TH ST LOT 6 BLK 12 TR E TOWN OF ...	104.41	515
SIMPSON DAVID 25-19-30-5AG-120E-0070 PAD: 1007 LOCUST AVE LOT 7 BLK 12 TR E TOWN OF ...	442.41	516
ROBERTS THOMAS SR OR BENNETT FELICIA T 25-19-30-5AG-120G-0060 PAD: 1001 E 10TH ST LOT 6 BLK 12 TR G TOWN OF ...	381.69	517
HOOKS ROY L & LILLIAN 25-19-30-5AG-120H-0090 PAD: 1015 WILLOW AVE LOT 9 (LESS S 58 FT) BLK 12 ...	255.95	518
HARRISON CLARK JR ET AL 25-19-30-5AG-1210-0040 PAD: 1020 MAPLE AVE LOT 4 BLK 12 TR 10 TOWN OF ...	637.40	519
MC FAYDEN EULA & MC FAYDEN ARIZONA ET AL 25-19-30-5AG-1210-0090 PAD: 1015 HOLLY AVE LOT 9 BLK 12 TR 10 TOWN OF ...	704.03	520
MC FAYDEN EULA & MC FAYDEN ARIZONA ET AL 25-19-30-5AG-1210-0100 PAD: 1017 HOLLY AVE LOT 10 BLK 12 TR 10 TOWN OF ...	98.42	521
THORNE HORTENSE C & THORNE EUNICE V & THORNE ERNEST ET-AL 25-19-30-5AG-1211-0030 PAD: 1010 HOLLY AVE LOT 3 BLK 12 TR 11 TOWN OF ...	455.61	522
SMITH MARY W 25-19-30-5AG-1211-0100 PAD: 808 11TH ST LOT 10 BLK 12 TR 11 TOWN OF ...	611.13	523
SINGH LAKHAN & SAVITRI 25-19-30-5AG-1301-0040 PAD: 1120 SANFORD AVE S 14 FT OF LOT 3 + ALL LOTS ...	847.78	524
TURNER CHERYL L 25-19-30-5AG-1302-0100 (HX) PAD: 1119 MAGNOLIA AVE LOTS 10 + S 1/2 OF LOT 9 BLK ...	1,059.55	525
HISTORIC DIST PROP OF SANFORD INC 25-19-30-5AG-1303-0030 PAD: MAGNOLIA AVE N 50 FT OF LOT 3 ...	303.96	526
MC GILL LUCY G & KENNETH W 25-19-30-5AG-1303-0080 (HX) PAD: 1109 S PARK AVE LOT 8 BLK 13 TR 3 TOWN OF ...	1,645.62	527
ATKINSON JOHN N 25-19-30-5AG-1303-0100 PAD: 1119 PARK AVE LOT 10 BLK 13 TR 3 TOWN OF ...	424.29	528
VAUGHAN JAMES J JR 25-19-30-5AG-1305-0060 PAD: 217 W 11TH ST LOT 6 BLK 13 TR 5 TOWN OF ...	1,854.67	529
VAUGHAN JAMES 25-19-30-5AG-1305-0080 PAD: 1113 S MYRTLE AVE LOT 8 BLK 13 TR 5 TOWN OF ...	1,842.68	530
KELLY MARVEEN H 25-19-30-5AG-1305-0100 (HX) PAD: 1119 S MYRTLE AVE LOT 10 BLK 13 TR 5 TOWN OF ...	515.02	531
MOLINA DIANA & JOSE 25-19-30-5AG-1307-0060 PAD: 417 W 11TH ST LOT 6 BLK 13 TR 7 TOWN OF ...	1,613.23	532
DANIEL MICHAEL W 25-19-30-5AG-1307-0070 (HX) PAD: 1105 S LAUREL AVE LOT 7 + N 50 FT OF LOT 8 BLK ...	557.16	533
WETHERALD THOMAS 25-19-30-5AG-1309-0040 PAD: 1114 FRENCH AVE LOT 4 + S 14 FT OF LOT 3 BLK ...	1,621.87	534
WETHERALD THOMAS 25-19-30-5AG-1309-0050 PAD: 1116 FRENCH AVE LOT 5 BLK 13 TR 9 + E 1/2 OF ...	703.47	535
WETHERALD THOMAS 25-19-30-5AG-1309-0080 PAD: MAPLE AVE LOTS 8 9 + 10 BLK 13 TR 9 + ...	1,573.47	536
YOUNGBLOOD VIVIAN M & MC GEE COBBIN A ET AL 25-19-30-5AG-130A-0020 PAD: 1106 CYPRESS AVE N 1/2 OF LOT 2 BLK 13 TR A ...	505.44	537
SOUTHWARD LIONEL & SOUTHWARD KATRINA 25-19-30-5AG-130B-005A PAD: 1111 CYPRESS AVE W 1/2 OF LOT 5 + W 1/2 OF N ...	118.32	538
COMMUNITY IMPROVEMENT ASSN OF SEMINOLE CO INC 25-19-30-5AG-130C-0000 PAD: 1101 PINE AVE ALL BLK 13 TR C TOWN OF ...	8,018.05	539

NAME - PARCEL NUMBER	TAXES DUE	SEQ. #
STRINGER FLOYD L & STRINGER THEORY 25-19-30-5AG-130D-0020 (HX) PAD: 1104 LOCUST AVE LOT 2 BLK 13 TR D TOWN OF ...	304.53	540
YOUNG LEE II & YOUNG LEE III 25-19-30-5AG-130D-0050 PAD: LOCUST ST LOT 5 BLK 13 TR D TOWN OF ...	105.41	541
WILLIAMS GARY & BETTY 25-19-30-5AG-130E-0050 (HX) PAD: 1122 ORANGE AVE LOT 5 BLK 13 TR E TOWN OF ...	706.87	542
WOODS ANNIE B 25-19-30-5AG-130F-0030 PAD: WILLOW AVE LOT 3 BLK 13 TR F TOWN OF ...	135.41	543
WOODS ANNIE B 25-19-30-5AG-130F-0040 PAD: 1112 WILLOW AVE LOT 4 BLK 13 TR F TOWN OF ...	1,308.98	544
JONES MARGARET A 25-19-30-5AG-130F-0080 PAD: 1111 ORANGE AVE LOT 8 BLK 13 TR F TOWN OF ...	709.34	545
WILLIAMS GARY & BETTY J 25-19-30-5AG-130F-0100 PAD: 1121 ORANGE AVE LOT 10 BLK 13 TR F TOWN OF ...	1,126.95	546
BLAKE ARTHUR & SHARON 25-19-30-5AG-130G-0010 (HX) PAD: 1100 BAY AVE LOTS 1 + 2 BLK 13 TR G TOWN ...	593.83	547
WOODS ANNIE BELL 25-19-30-5AG-130G-0060 PAD: 1101 WILLOW AVE LOT 6 BLK 13 TR G TOWN OF ...	541.02	548
WETHERALD THOMAS R 25-19-30-5AG-1310-0010 LOTS 1 TO 10 & VACD ALLEY ...	1,396.86	549
FLAGLER JAMIE 25-19-30-5AG-1311-0030 PAD: 1408 HOLLY AVE N 54 FT OF LOT 3 BLK 13 TR ...	460.35	550
WILLIAMS CRAWFORD & CEALIA HEIRS C/O JOHNNIE WILLIAMS 25-19-30-5AG-1311-003A PAD: 1110 HOLLY AVE S 10 FT OF LOT 3 + ALL LOT 4 ...	140.56	551
ARTZNER DEBORAH N 25-19-30-5AG-1401-0010 PAD: 1200 SANFORD AVE LOTS 1 + 2 BLK 14 TR 1 TOWN ...	1,792.36	552
PELTCS RUSSELL A 25-19-30-5AG-1401-009A PAD: 308 E 13TH ST S 20 FT OF E 54 FT LOT 9 + E ...	1,336.49	553
DE VAUGHN MICHAEL L & HODGE MARY J 25-19-30-5AG-1402-0070 (HX) PAD: 1209 MAGNOLIA AVE S 15 FT OF LOT 7 + ALL LOT 8 ...	655.03	554
DREGGORS B J & KERRY 25-19-30-5AG-1405-0100 LOT 10 BLK 14 TR 5 TOWN OF ...	301.96	555
NOBLES HAROLD S JR 25-19-30-5AG-1406-0060 PAD: 317 W 12th ST E 44 FT OF LOT 6 BLK 14 TR 6 ...	845.97	556
WOOLSEY FRANK 25-19-30-5AG-1407-0060 PAD: 417 W 12TH ST LOTS 6 + 7 BLK 14 TR 7 TOWN ...	2,531.05	557
PATRICK FRUIT CORP ATTN MAC ALEXANDER 25-19-30-5AG-1407-009A PAD: 13TH ST RR SIDING ACROSS LOTS 9 + 10 ...	38.84	558
WETHERALD THOMAS R 25-19-30-5AG-1409-0010 PAD: 1200 S FRENCH AVE LOTS 1 & 2 ...	13,584.48	559
WETHERALD THOMAS R 25-19-30-5AG-1409-0060 LOTS 6 & 7 & E 1/2 OF VACD ...	869.42	560
WETHERALD THOMAS R 25-19-30-5AG-1410-0010 PAD: 1201 HOLLY ST LOTS 1 2 + 6 + 1/2 OF VACD ...	712.50	561
JONES JACK JR HEIRS C/O MONEITA JONES 25-19-30-5AG-1410-0070 PAD: 1209 HOLLY AVE LOT 7 LESS N 19.02 FT BLK 14 ...	104.96	562
FUSCO DOMENICO A & CHARLOTTE R 25-19-30-5AG-1503-0100 (HX) PAD: 1317 S PARK AVE LOT 10 BLK 15 TR 3 TOWN OF ...	766.90	563
*******ROBINSONS SURVEY OF AN ADD *******TO SANFORD *******PB 1 PGS 92 + 93	********	
SWEET HENRY & LONNIE MAE 25-19-30-5AH-0000-001F PAD: 912 W 11TH ST E 45 FT OF W 194.05 FT OF S ...	72.54	564
YOUNG WILLIAM 25-19-30-5AH-0000-003D PAD: 909 W 12TH ST W 50 FT OF E 250 FT OF LOT 3	476.49	565
ANDERSON REGINALD D & VICTORIA 25-19-30-5AH-0000-005B PAD: W 12th ST E 60 FT OF W 1/2 OF LOT 5	112.44	566
CAMPBELL REGINALD J SR 25-19-30-5AH-0000-005C PAD: 1317 W 12TH ST E 44 FT OF W 87 3/4 FT OF ...	646.37	567
SMITH MARY W 25-19-30-5AH-0000-0080 PAD: 1202 MULBERRY AVE LOTS 8 + 11 (LESS E 51 FT + ...	1,556.12	568
MERTHIE RONALD PER REP ESTATE OF LILLIE B MERTHIE 25-19-30-5AH-0000-016C PAD: 1308 PERSIMMON AVE S 120 FT OF N 256 FT OF LOT 16	785.14	569
HYLTON RUTH R & WEAREN THOMAS JR 25-19-30-5AH-0000-016G PAD: 2001 W 13TH ST E 88 FT OF N 136 FT OF LOT 16	180.14	570
JENKINS SARA O HEIRS ET AL 25-19-30-5AH-0000-017C PAD: 1316 SOUTHWEST RD N 64 FT OF S 124 FT OF LOT 17	149.55	571
EVANS MARIE J 25-19-30-5AH-0000-017E PAD: SOUTHWEST RD S 60 FT OF LOT 17	119.75	572
BROWN ULYSSES 25-19-30-5AH-0000-022A PAD: 1009 W 10TH ST W 55 1/2 FT OF E 175 1/2 FT ...	319.49	573
TREICHLER MONIKA & EBRON ANTHONY 25-19-30-5AH-0000-022C PAD: 1002 POPLAR AVE S 50 FT OF E 120 FT OF N 1/2 ...	827.94	574
NEWTON ANNIE M LIFE ESTATE (TIMMONS LEROY JR) 25-19-30-5AH-0000-022H PAD: 1015 PECAN AVE N 50 FT OF W 147 3/4 FT OF S ...	462.78	575
BROWN ULYSSES 25-19-30-5AH-0000-022I PAD: 1015 W 10TH ST N 57 FT OF W 120 FT OF LOT 22	480.98	576

NAME - PARCEL NUMBER	TAXES DUE	SEQ. #
BROWN ULYSSES 25-19-30-5AH-0000-0230 PAD: 1101 W 10TH ST E 99 1/2 FT OF N 120 FT OF ...	303.80	577
DE BOSE MARY L 25-19-30-5AH-0000-025A (HX) PAD: 1316 W 11TH ST S 108.45 FT OF E 106 3/4 FT ...	94.86	578
BATTLE RICHARDENE G 25-19-30-5AH-0000-025D PAD: 1317 W 10TH ST W 98 FT OF N 70 FT OF LOT 25	422.86	579
ISAAC RUBY L & REDDICK 25-19-30-5AH-0000-025E PAD: 1003 MANGOUSTINE AVE S 65 FT OF N 135 FT OF W 98 ...	619.77	580
BROOKS JOB 25-19-30-5AH-0000-026B PAD: 1006 MANGOUSTINE AVE S 50 FT OF N 150 FT OF E 120 ...	494.02	581
JONES MARGARET A 25-19-30-5AH-0000-026F PAD: 1408 W 11TH ST S 52.5 FT OF W 23 FT OF E 75 ...	11.72	582
SANDERS SUSIE CULVER HEIRS C/O KATHRYN FOLKES 25-19-30-5AH-0000-026G PAD: 1406 W 11TH ST S 52.5 FT OF W 22 FT OF E 97 ...	173.22	583
HILLERY EMANUEL L 25-19-30-5AH-0000-026H S 52.5 FT OF W 23 FT OF E ...	10.72	584
HILLERY EMANUEL L 25-19-30-5AH-0000-026I PAD: 1016 MANGOUSTINE AVE S 41 FT OF N 291 FT OF E 120 ...	541.51	585
CURRY DAISY L W 25-19-30-5AH-0000-026J S 52.5 FT OF E 26 FT OF LOT 26	11.70	586
YOUNGBLOOD VIVIAN M & MC GEE COBBIN A ET AL 25-19-30-5AH-0000-026L PAD: 1011 OLEANDER AVE S 81.82 FT OF N 181.82 FT OF ...	1,336.04	587
YOUNGBLOOD VIVIAN M & MC GEE COBBIN A ET AL 25-19-30-5AH-0000-026M PAD: 1017 OLEANDER AVE N 50 FT OF S 100 FT OF W 120 ...	602.96	588
JONES CHARLIE B 25-19-30-5AH-0000-026N PAD: 1419 W 10TH ST N 100 FT OF W 120 FT OF LOT 26	188.78	589
YOUNGBLOOD VIVIAN M & MC GEE COBBIN A ET AL 25-19-30-5AH-0000-026O PAD: 1015 OLEANDER AVE N 60 FT OF S 160 FT OF W 120 ...	278.70	590
JESS MURRAY 25-19-30-5AH-0000-034D PAD: 1101 MANGOUSTINE AVE W 50 FT OF N 1/2 OF LOT 34	71.79	591
BROOKS JOB 25-19-30-5AH-0000-034F PAD: 1316 W 12TH ST W 49.35 FT OF SW 1/4 OF LOT 34	486.98	592
MITCHELL VALARIE & MITCHELL MILDRED S & WILLIAM 25-19-30-5AH-0000-034K (HX) PAD: 1308 W 12TH ST W 48.15 FT OF E 98.4 FT OF ...	80.57	593
MC NEIL CHRISTINA 25-19-30-5AH-0000-037C PAD: 1017 W 11TH ST E 25 FT OF W 100 FT OF N 50 ...	142.03	594
MELTON ERTHA & MELTON JAMES 25-19-30-5AH-0000-038D PAD: 1902 W 13TH ST E 124 FT OF W 496 FT OF LOT ...	668.18	595
MYRICK IRVING Q 25-19-30-5AH-0000-038G PAD: 1926 W 13TH ST W 62 FT OF LOT 38	1,025.85	596
*******SEMINOLE PARK *******PB 2 PG 75	********	
BACON EVANS J JR & CYNTHIA D 25-19-30-5AI-0814-0040 PAD: 1108 W 7TH ST LOTS 4 5 + 6 (LESS N 18 FT ...	269.68	597
DETREVILLE ROSEZETTA C/O KIMBERLY DETREVILLE 25-19-30-5AI-0816-0010 LOT 1 (LESS RY) BLK 8 TR 16	38.35	598
DETREVILLE SAMUEL 25-19-30-5AI-0816-0020 LOT 2 (LESS RY) BLK 8 TR 16	39.55	599
ANDERSON REGINALD D & VICTORIA 25-19-30-5AI-0816-0030 LOT 3 (LESS RY) BLK 8 TR 16	39.55	600
SMITH HAZEL D 25-19-30-5AI-0816-0040 LOT 4 BLK 8 TR 16	39.55	601
BENNETT MAURICE & CYNTHIA SR 25-19-30-5AI-0818-0080 PAD: 1512 W 7TH ST LOT 8 BLK 8 TR 18	753.27	602
MC CLENDON LEROY LIFE EST (MC CLENDON LEROY J) 25-19-30-5AI-0913-0030 (HX) PAD: 1007 W 7TH ST LOTS 3 + 4 BLK 9 TR 13	121.17	603
JONES JOE A & THELMA P 25-19-30-5AI-0913-007A (HX) PAD: 719 PECAN AVE S 63.5 FT OF LOTS 7 & 8 BLK ...	323.44	604
DUVALL OTHEL 25-19-30-5AI-0913-0110 (HX) PAD: 1002 W 8TH ST LOT 11 BLK 9 TR 13	337.84	605
DUVALL OTHEL 25-19-30-5AI-0913-0120 PAD: 1000 W 8TH ST LOT 12 BLK 9 TR 13	289.35	606
CHURCH RUTH MAE C/O RONNIE J & SHERRY D LEWIS 25-19-30-5AI-0914-0080 PAD: 1116 W 8TH ST LOT 8 BLK 9 TR 14	99.43	607
BASS TONY W 25-19-30-5AI-0915-0120 (HX) PAD: 1200 W 8TH ST LOT 12 BLK 9 TR 15	619.23	608
DELAINEY LUTHER HEIRS C/O MARY LEA POWELL GENTRY 25-19-30-5AI-0917-0030 PAD: 1405 W 7TH ST LOTS 3 & 4 & N 1/2 OF VACD ...	199.94	609
JOHNSON BERTHA GUARD OF BILL CHAVOUS C/O LORENZO THOMPSON 25-19-30-5AI-0918-0040 PAD: 1520 W 8TH ST LOTS 4 + 5 BLK 9 TR 18	579.94	610
REDDEN OSCAR JR & ROSLYN 25-19-30-5AI-0919-0040 (HX) PAD: 1601 W 7TH ST LOTS 4 & 5 BLK 9 TR 19	235.90	611
GREEN KIMBERLY LA ROSE & RAINES MARY ELLA KING 25-19-30-5AI-0919-0080 (HX) PAD: 1606 W 8TH ST LOT 8 BLK 9 TR 19	433.03	612
MORROW EUMA 25-19-30-5AI-1013-0010 PAD: 801 PECAN AVE LOT 1 BLK 10 TR 13	92.70	613

NAME - PARCEL NUMBER	TAXES DUE	SEQ. #
FREDERICK CHARLOTTE 25-19-30-5AI-1013-0050 PAD: 1003 W 8TH ST LOT 5 BLK 10 TR 13	657.98	614
BROOKS CALVIN SR 25-19-30-5AI-1013-0080 PAD: 817 PECAN AVE LOT 8 BLK 10 TR 13	787.15	615
MACK LEWIS LIFE EST ET AL C/O ROSEMARY SCOTT 25-19-30-5AI-1013-0090 (HX) PAD: 819 PECAN AVE LOT 9 BLK 10 TR 13	220.44	616
BROWN MADELINE J & SILVESTER 25-19-30-5AI-1014-0030 PAD: 1107 W 8TH ST LOT 3 BLK 10 TR 14	396.62	617
SMITH JAMES & MARY W 25-19-30-5AI-1014-0050 PAD: 1103 W 8TH ST LOTS 5 + 6 BLK 10 TR 14	717.22	618
MILLER THEOLA & INEZ 25-19-30-5AI-1014-0090 (HX) PAD: 1120 W 9TH ST W 1/2 OF LOTS 8 + 9 (LESS E ...	60.21	619
SMITH MARY 25-19-30-5AI-1014-0120 PAD: 1102 W 9TH ST LOT 12 BLK 10 TR 14	279.99	620
*******LEXINGTON PARK *******PB 60 PGS 7B & 79 *******ALL 5AG-0Y00-0060 7 7A 7B 8	******** ******** ********	
SEMINOLE PROFESSIONAL VILLAGE 25-19-30-5QL-0000-0030 PAD: 500 LEXINGTON GREEN LN	4,098.22	621
SEMINOLE PROFESSIONAL VILLAGE 25-19-30-5QL-0000-0100 PAD: 600 LEXINGTON GREEN LN	4,515.65	622
SEMINOLE PROFESSIONAL VILLAGE 25-19-30-5QL-0000-0130 PAD: 1000 LEXINGTON GREEN LN	4,064.38	623
SEMINOLE PROFESSIONAL VILLAGE 25-19-30-5QL-0000-0140 PAD: 1200 LEXINGTON GREEN LN	4,064.38	624
SEMINOLE PROFESSIONAL VILLAGE 25-19-30-5QL-0000-0150 PAD: 1400 LEXINGTON GREEN LN	4,064.38	625
SEMINOLE PROFESSIONAL VILLAGE 25-19-30-5QL-0000-0160 PAD: 1600 LEXINGTON GREEN LN	5,079.75	626
SEMINOLE PROFESSIONAL VILLAGE 25-19-30-5QL-0000-0170 PAD: 1800 LEXINGTON GREEN LN	4,064.38	627
SEMINOLE PROFESSIONAL VILLAGE 25-19-30-5QL-0000-0180 PAD: 2000 LEXINGTON GREEN LN	4,470.53	628
SEMINOLE PROFESSIONAL VILLAGE 25-19-30-5QL-0000-0190 PAD: 200 LEXINGTON GREEN LN	7,448.87	629
----------SEC 26 TWP 19 RNG 30----------		
TUBE TEC INC 26-19-30-300-0170-0000 PAD: 301 BROWN AVE	34,476.31	630
VANN WILLIE E 26-19-30-300-0190-0000	586.84	631
REGAL PROPERTY MGMT 26-19-30-300-0200-0000 PAD: MC CRACKEN RD	1,642.61	632
REGAL PROPERTY MGMT 26-19-30-300-0210-0000 PAD: 902 PERSIMMON AVE	1,872.04	633
BACON EVANS & CYNTHIA 26-19-30-300-022A-0000 PAD: 1015 S PERSIMMON ST	1,130.73	634
BACON EVANS J JR & CYNTHIA D 26-19-30-300-023A-0000 PAD: PERSIMMON AVE	239.85	635
CLINES VIOLA JOHNSON 26-19-30-300-0290-0000 PAD: 1202 POMEGRANITE	712.26	636
*******PALM PLACE *******PB 10 PG 65	******** ********	
RIESE HORST & JEAN 26-19-30-501-0000-0260 PAD: 2980 W AIRPORT BLVD	881.24	637
*******RANDS ADD TO SANFORD *******PB 1 PG 131	******** ********	
VANN WILLIE E 26-19-30-502-0000-001A (HX) PAD: 1811 W 9TH ST E 50 FT OF W 150 FT OF LOT 1 ...	361.97	638
VANN WILLIE E 26-19-30-502-0000-001B PAD: 1815 W 9TH ST W 50 FT OF LOT 1 F H RANDS ...	607.27	639
VANN WILLIE E 26-19-30-502-0000-001C E 50 FT OF W 100 FT OF LOT 1 ...	100.48	640
JONES JENNIFER & JONES JERRY & CASHAW ELENORA ET AL 26-19-30-502-0000-0060 PAD: 1905 W 9TH ST LOT 6 (LESS W 105 FT) F H ...	345.42	641
*******REDDINGS SUBD *******PB 8 PG 20	******** ********	
GAINES DOLLIE M C/O MILDRED ROGERS 26-19-30-504-0000-0020 PAD: 1808 REDDING PL	74.63	642
HARRIS HELEN 26-19-30-504-0000-0090 PAD: 1809 REDDING PL	369.49	643
*******MEISCHS SUBD *******PB 3 PG 84	******** ********	
BROWN ULYSSES 26-19-30-505-0200-0040 PAD: W 11TH ST LOTS 4 + 5 BLK 2	184.19	644
YOUNGBLOOD VIVIAN M & MC GEE COBBIN A ET AL 26-19-30-505-0300-0050 PAD: 1601 W 11TH ST	1,030.71	645
YOUNGBLOOD VIVIAN M & MC GEE COBBIN A ET AL 26-19-30-505-0400-0010 PAD: 1515 W 11TH ST	481.00	646
JOHNSON VERMELL 26-19-30-505-0400-0030 PAD: 1505 W 11TH ST	93.09	647
POWELL THOMAS J 26-19-30-505-0400-0040 PAD: 1503 W 11TH ST	93.09	648
BROWN ULYSSES 26-19-30-505-0400-0050 PAD: 1501 W 11TH ST	662.39	649
WILLFORD ROSA & STRICKLAND FRANCES Y 26-19-30-505-0500-0030 PAD: W 11TH ST	88.96	650
BURKE DONNELL 26-19-30-505-0500-0090 PAD: 1402 W 12TH ST LOTS 9 + 10 BLK 5	521.36	651
JORDAN LIMMIE HEIRS C/O MARGARET CARMICHAEL 26-19-30-505-0600-0010 PAD: 1415 W 12th ST	90.56	652
BOWLES BRENDA L 26-19-30-505-0600-0030 PAD: 1407 W 12TH ST	342.10	653
MTG CORP OF AMERICA C/O SIGMA FINANCIAL CORP 26-19-30-505-0700-0040 PAD: 1204 OLEANDER AVE LOTS 4 + 5 (LESS N 36 FT + S ...	218.69	654
*******ST JOHNS VILLAGE 2ND *******REVISION *******PB 10 PGS 71 + 72	******** ******** ********	

NAME - PARCEL NUMBER	TAXES DUE	SEQ. #
JONES CHARLIE B & JUANITA D	1,768.96	655
26-19-30-507-0000-0150		
PAD: 1802 W 4TH ST		
BRINSON SHERALYN J	650.87	656
26-19-30-507-0000-0160 (HX)		
PAD: 1800 W 4TH ST		
*******SANFORD PROFESSIONAL MEDICAL	********	
*******CONDO	********	
*******ORB 1437 PG 1902	********	
THEBAUD ADLY &	2,261.35	657
ROMAIN JOSETTE		
26-19-30-508-0000-2560		
PAD: 1403 MEDICAL PLAZA DR STE		
UNITS 256 TO 260 SANFORD ...		
THEBAUD ADLY &	2,261.32	658
ROMAIN JOSETTE		
26-19-30-508-0000-2610		
PAD: 1403 MEDICAL PLAZA DR STE		
UNITS 261 TO 265 SANFORD ...		
*******SMITHS M M	********	
*******PB 1 PG 55	********	
BURKE GENE A & PATRICIA J	1,468.70	659
26-19-30-5AE-030A-0000		
W 1/2 OF E 1/2 OF BLK 3 ...		
CHAUDHARI GOVIND & MEENA G	1,318.21	660
26-19-30-5AE-030C-0000		
PAD: 251 S WHITE CEDAR RD		
N 1/2 OF W 1/2 OF BLK 3 M M ...		
BURKE GENE A & PATRICIA J	656.46	661
26-19-30-5AE-030D-0000		
PAD: 3611 W 5TH ST		
S 140 FT OF W 1/2 OF E 1/2 ...		
M D MOODY & SONS INC	7,161.18	662
26-19-30-5AE-140B-0000		
PAD: AERO LN		
S 226 FT OF BLK 14 (LESS RD) ...		
UNICELL PAPER MILLS INC	75,502.36	663
A FLA CORP		
26-19-30-5AE-210A-0000		
PAD: 3401 ST JOHNS PKWY		
PT OF BLK 21 22 27 & 28 DESC ...		
BARBOUR ROBERT N & BARBOUR	3,166.12	664
BERNARD C & BARBOUR MARY J		
26-19-30-5AE-2900-0000		
PAD: 800 MEISCH RD		
BLK 29 (LESS RD) ...		
MC WATTERS CHARLES E & EDNA E	223.21	665
26-19-30-5AE-310B-0000 (HX)		
PAD: 3312 W 5TH ST		
E 94 FT OF W 315 FT OF S 76 ...		
HODGES JUDITH A &	786.18	666
VORHOLT JERRY A		
26-19-30-5AE-510A-0000 (HX)		
PAD: 2941 W 5TH ST		
N 329.41 FT OF E 151.5 FT OF ...		
NASH BARRY P	776.91	667
26-19-30-5AE-5900-0000		
LOT 59 & N 1/2 OF VACD ST ...		
TUBE TEC INC	20,511.61	668
26-19-30-5AE-8200-0000		
PAD: 301 BROWN AVE		
BLK 82 M M SMITHS SUBD		
TUBE TEC INC	1,062.54	669
26-19-30-5AE-8300-0000		
PAD: BROWN AVE		
BLK 83 (LESS ST RD 46 & RR ...		
OLSZEWSKI EDWARD J & ELLEN S	1,302.25	670
26-19-30-5AE-940C-0000		
PAD: 2175 W 8TH ST		
PT OF BLK 94 & ABANDONED ...		
OLSZEWSKI EDWARD J & ELLEN S	264.35	671
26-19-30-5AE-950A-0000		
PAD: W 8TH ST		
PT PF BLK 95 DESC AS FROM ...		
----------SEC 27 TWP 19 RNG 30----------		
*******WALTER SUBD	********	
*******PB 10 PG 13	********	
WILLIAMS JERRY L	982.84	672
27-19-30-501-0000-0100 (HX)		
PAD: 203 WILLIAMS AVE		
LOTS 10 & 11 & LOT 12 (LESS ...		
*******WEST HAVEN	********	
*******PB 11 PG 92	********	
BACON EVANS J JR & CYNTHIA D	893.36	673
27-19-30-502-0000-0070		
PAD: 2705 W AIRPORT BLVD		
LOT 7 + S 1/2 LOT 6		
BACON EVANS J JR	941.21	674
27-19-30-502-0000-0080		
PAD: 2703 W AIRPORT BLVD		
LOT 8 + N 1/2 OF LOT 9		
*******A F G VEGETABLE TRACT	********	
*******PB 7 PG 14	********	
NASH BARRY P	340.68	675
27-19-30-503-0B00-0000		
PAD: ALBRIGHT RD		
PT OF BLK B DESC AS BEG ...		
NASH BARRY P	409.91	676
27-19-30-503-0B03-0000		
PT OF BLK B DESC AS BEG ...		
----------SEC 28 TWP 19 RNG 30----------		
*******BOOTHS SUBD	********	
*******PB 5 PG 6	********	
EQUITY TRUST CO CUSTODIAN	487.64	677
FBO PETER T HUTCHESON		
28-19-30-502-0000-0030		
PAD: 1233 UPSALA RD		
LOT 3 (LESS W 8 FT)		
*******PETERSON SUBD A J 1ST ADD	********	
*******PB 13 PG 10	********	
YOUNG CRAIG S &	53.56	678
KIMBERLEE K		
28-19-30-504-0000-0090		
PAD: PALM TER		
W 1/2 OF LOT 9 A J PETERSON ...		
YOUNG CRAIG S & KIMBERLEE K	1,170.23	679
28-19-30-504-0000-0100 (HX)		
PAD: 102 PALM TER		
*******SMITHS 3RD SUBD	********	
*******PB 1 PG 86	********	
METTS MORRIS H JR & SYLVIA J	204.35	680
28-19-30-506-0000-003F (HX)		
PAD: 190 SEWELL RD		
N 100 FT OF S 150 FT OF W ...		
RUPAL INC	3,609.95	681
28-19-30-506-0000-008A		
PAD: 4101 W 46 SR		
E 159 FT (LESS S 476 FT) OF ...		
DODD JASON D	459.91	682
28-19-30-506-0000-020H		
PAD: 4091 SMITH CANAL RD		
S 130 FT OF E 66 FT OF LOT 20		
KELLY TEELA & IRIS J	200.49	683
28-19-30-506-0000-020J (HX)		
PAD: 4067 RUBY ST		
E 1/2 OF W 93 1/3 FT OF N ...		
THOMPSON STEVE R	494.06	684
28-19-30-506-0000-020N (HX)		
PAD: 1217 UPSALA RD		
E 205 FT OF W 330 FT OF N 65 ...		
MC CALL JAMES W & CAROLE	34,313.21	685
28-19-30-506-0000-0230		
PAD: RINEHART RD		
LOTS 23 + 24		
*******NORTHSTAR BUSINESS PARK PH 3	********	
*******PB 44 PGS 44 & 45	********	
SHEIKH SHABBIR A &	9,702.73	686
SHABBIR NUZHAT N		
28-19-30-508-0000-006A		
PAD: 211 NORTHSTAR CT		
E 18.3 FT OF LOT 6 & LOT 7 ...		
*******SANFORD CENTRAL PARK	********	
*******PB 33 PGS 64 TO 66	********	
ARNON HARRY & JOSEF ARNON	4,483.81	687
C/O HERNON MFG CO		
28-19-30-5JB-0000-0160		
PAD: 121 TECH DR		

NAME - PARCEL NUMBER	TAXES DUE	SEQ. #
FIRST WEIGH OF ORLANDO INC	6,757.51	688
28-19-30-5JB-0000-0270		
PAD: TECH DR		
*******SANFORD CENTRAL PARK PH 2	********	
*******PB 54 PGS 8 THRU 10	********	
ROWE JOSEPH R & JULIE G	13,896.30	689
28-19-30-5NR-0000-0360		
PAD: 1050 CENTRAL PARK DR		
----------SEC 29 TWP 19 RNG 30----------		
WATSON TERRY W & MARJORIE S	1,404.67	690
29-19-30-300-018B-0000 (HX)		
PAD: 4960 WOODRUFF SPRINGS RD		
WATSON TERRY W & JEAN	171.28	691
29-19-30-300-018K-0000		
*******I-4 INDUSTRIAL PARK	********	
*******PB 16 PG 60	********	
SCRIMA LEONARD A & HEATHER C	5,380.76	692
29-19-30-5CO-0000-0050		
PAD: 215 HICKMAN DR		
PT OF LOT 5 DESC AS BEG NW ...		
----------SEC 30 TWP 19 RNG 30----------		
WESTLAKE PROPERTY HOLDINGS LC	2,497.70	693
30-19-30-300-002N-0000		
STORE 18 INC	466.55	694
30-19-30-300-0060-0000		
PAD: N HENDERSON LN		
AMES MARY	109.08	695
30-19-30-300-0140-0000		
WESTLAKE PROPERTY HOLDINGS LC	21,326.10	696
30-19-30-300-021B-0000		
PAD: W 46 SR		
GHAJAR KAMRAN & SANDRINE	1,150.78	697
30-19-30-300-0310-0000		
PAD: 5610 WILSON RD		
JACOBONI JOSEPH J	34,301.58	698
30-19-30-300-032D-0000 (HX)		
PAD: 5481 WAYSIDE DR		
DOWNER LAMAR & KATHRYN L	125.37	699
30-19-30-300-044A-0000		
PAD: KATIE ST		
GRIFFIS ANNIE	28.49	700
30-19-30-300-044B-0000		
PAD: 4809 INTERNATIONAL PKWY		
GRIFFIS EMORY G LIFE EST	214.51	701
(HUNT THERESA L ET AL)		
30-19-30-300-0480-0000 (HX)		
PAD: 4809 INTERNATIONAL PKWY		
*******SHADOW LAKE WOODS	********	
*******PB 22 PG 25	********	
DE LANY DARRELL C & HELEN S	2,428.25	702
30-19-30-502-0000-0060 (HX)		
PAD: 409 KIMBERLY CT		
LYON THOMAS E & SARAH W	2,648.58	703
30-19-30-502-0000-0070 (HX)		
PAD: 405 KIMBERLY CT		
JACKSON CURTIS & CYNTHIA D G	3,279.26	704
30-19-30-502-0000-0290		
PAD: 428 KIMBERLY CT		
*******TALL TREES	********	
*******PB 39 PGS 36 TO 38	********	
CERABINO DENICE	3,057.59	705
30-19-30-506-0000-0050 (HX)		
PAD: 316 STILL FOREST TER		
BIANCO RICHARD J & EILEEN M	3,206.11	706
30-19-30-506-0000-0670 (HX)		
PAD: 5060 GREYLOCK CT		
PASCUA BRYAN P & MELINDA S	2,963.36	707
30-19-30-506-0000-1080 (HX)		
PAD: 5088 BLACKNELL LN		
SMITH LANCE TRUSTEE	4,014.33	708
FBO		
30-19-30-506-0000-1140		
PAD: 388 STILL FOREST TER		
DENBOER JOSHUA & JENNIFER L	2,865.45	709
30-19-30-506-0000-1200 (HX)		
PAD: 5097 BLACKNELL LN		
ROSSI VICTOR P & NORMA M	2,701.21	710
30-19-30-506-0000-1330 (HX)		
PAD: 404 STILL FOREST TER		
*******FOREST GLEN SUB	********	
*******PB 51 PGS 21 & 22	********	
PATANIA ANDREW A & EILEEN M	2,265.19	711
30-19-30-507-0000-0240 (HX)		
PAD: 130 MAJESTIC FOREST RUN		
*******WESTLAKE ESTATES	********	
*******PB 56 PGS 97 & 98	********	
*******ALL 30-19-30-300-0190 & 019A	********	
VARNES JONATHAN A & ANGELA	4,483.23	712
30-19-30-509-0000-0110		
PAD: 160 OVEROAKS PL		
WATERFORD DEV CORP	1,077.05	713
30-19-30-509-0000-0160		
PAD: 180 OVEROAKS PL		
WATERFORD DEV CORP	1,077.05	714
30-19-30-509-0000-0170		
PAD: 184 OVEROAKS PL		
WATERFORD DEV CORP	1,077.05	715
30-19-30-509-0000-0260		
PAD: 129 OVEROAKS PL		
WEST LAKE ESTATES PROP LTD	1,289.34	716
30-19-30-509-0000-0290		
PAD: 109 OVEROAKS PL		
WATERFORD DEV CORP	1,289.34	717
30-19-30-509-0000-0300		
PAD: 105 OVEROAKS PL		
WATERFORD DEV CORP	1,077.05	718
30-19-30-509-0000-0350		
PAD: 112 OVEROAKS PL		
*******WILSON PLACE	********	
*******UNRECORDED PLAT	********	
MIKLER WILLIAM P & LISA B	2,308.43	719
30-19-30-5UA-0500-0050 (HX)		
PAD: 431 KENTWOOD AVE		
NEBERGALL MAURICE E & DIRK A	2,198.75	720
NEBERGALL ET AL		
30-19-30-5UA-0700-0040 (HX)		
PAD: 410 EAST LN		
SEC 30 TWP 19S RGE 30E LOT 4 ...		
----------SEC 31 TWP 19 RNG 30----------		
*******SYLVAN LAKE TOWN OF	********	
*******PB 2 PG 69	********	
WALLENBROCK MATHILDA T	1,472.79	721
31-19-30-502-0000-0690		
PAD: 2050 SYLVAN AVE		
LOTS 69 & 70 TOWN OF SYLVAN ...		
WILLIAMS SHERMAN	1,792.09	722
31-19-30-502-0000-0920 (HX)		
PAD: 1725 EMMETT AVE		
LOTS 92 93 94 95 96 98 + 99 ...		
WALLENBROCK MATHILDA T	168.64	723
31-19-30-502-0000-0970		
JANEGO JOEL R & KRISTA E	1,117.28	724
31-19-30-502-0000-1000		
PAD: SYLVAN AVE		
LOTS 100-107 TOWN OF SYLVAN ...		
----------SEC 32 TWP 19 RNG 30----------		
*******TWIN LAKE FARMS	********	
*******5 ACRE DEVELOPMENT	********	
*******6 PARCELS	********	
FULMER ALAN E & PATRICIA A	6,231.06	725
32-19-30-301-008E-0000 (HX)		
PAD: 2461 CHERRY LAUREL LN		
SEC 32 TWP 19S RGE 30E ...		
*******KAYWOOD REPLAT	********	
*******PB 30 PGS 27 & 28	********	
HALD JOHN R & BETTY L	1,962.69	726
32-19-30-5GS-0000-0450 (HX)		
PAD: 105 KAYWOOD DR		
*******CALABRIA COVE	********	
*******PB 60 PGS 8 THRU 10	********	
*******ALL OF 32193030001600000	********	
DUKES JULEEN B	3,751.76	727
32-19-30-5LY-0000-0060		
PAD: 116 CALABRIA SPRINGS CV		
----------SEC 33 TWP 19 RNG 30----------		
*******TEE N GREEN ESTATES	********	
*******PB 13 PG 43	********	

NAME - PARCEL NUMBER	TAXES DUE	SEQ. #
MC WILLIAMS JAMES J JR	653.43	728
33-19-30-501-0000-0330 (HX)		
PAD: 115 BUNKER LN		
TRAVIS GLEN W & PATRICIA C	1,026.61	729
33-19-30-501-0000-0470 (HX)		
PAD: 160 BUNKER LN		
*******IDYLLWILDE OF LOCH ARBOR SEC 5	********	
*******PB 19 PG 46	********	
KAPLAN JACK & LEONORE	471.97	730
33-19-30-502-0C00-0200 (HX)		
PAD: 102 BRIERWOOD DR		
LOT 20 BLOCK C IDYLLWILDE OF ...		
DOKTOR MIRIAM R & KENNETH R	2,562.26	731
33-19-30-502-0F00-0010		
PAD: 307 LARKWOOD DR		
LOT 1 BLOCK F IDYLLWILDE OF ...		
*******OAKS OF SANFORD	********	
*******PB 19 PGS 55 + 56	********	
SKYLES DAVID	1,690.80	732
33-19-30-503-0000-0220 (HX)		
PAD: 102 OAKS CT		
*******MAYFAIR MEADOWS	********	
*******PB 29 PGS 31 TO 33	********	
GRIMM LINDA K	1,221.96	733
33-19-30-508-0000-0210 (HX)		
PAD: 125 MEADOW BLVD		
MAYFAIR MEADOWS HOMEOWNERS	320.87	734
ASSN INC C/O EPM SERV INC		
33-19-30-508-0000-0370		
PAD: 158 MEADOW BLVD		
LOT 37 (LESS BEG NE COR RUN ...		
HOBSON JAMIA L &	1,177.12	735
LARSEN-PLOTT LESLIE J		
33-19-30-508-0000-0870 (HX)		
PAD: 103 WINTERGLEN DR		
*******MAYFAIR MEADOWS PH 2	********	
*******PB 32 PGS 55 TO 58	********	
MILLER DOROTHY A	710.01	736
33-19-30-509-0000-1102 (HX)		
PAD: 120 CANDLEWICK CT		
LOT 1102		
PEETE DEREK A & SANDRA E	708.29	737
33-19-30-509-0000-5020 (HX)		
PAD: 130 DRESDAN CT		
*******LINDSEY ESTATES REPLAT	********	
*******PB 42 PG 18	********	
GARDNER DAVID J	1,727.11	738
33-19-30-511-0000-05A0		
PAD: 117 LINDSEY WAY		
LOT 5A & 5B		
*******MAYFAIR OAKS	********	
*******PB 50 PGS 38 THRU 41	********	
GUY LAURA L	2,261.80	739
33-19-30-513-0000-0100 (HX)		
PAD: 146 LONDON FOG WAY		
*******COUNTRY CLUB PARK	********	
*******PB 50 PGS 63 THRU 66	********	
FIGUEROA JUAN L &	2,008.32	740
NIEVES NAHOMY S		
33-19-30-514-0000-0660 (HX)		
PAD: 106 SPLITLOG PL		
*******PAMALA OAKS PH 2	********	
*******PB 51 PG 15	********	
PALMER JASON D & SUSAN K	1,639.69	741
33-19-30-515-0000-0180 (HX)		
PAD: 117 HOLLOWAY CT		
*******COUNTRY CLUB PARK PH 2	********	
*******PB 54 PGS 22 THRU 24	********	
CALEDRON ESTEBAN J	2,855.06	742
33-19-30-516-0000-1140		
PAD: 152 ROCKHILL DR		
*******MONTEREY OAKS PH 1, A REPLAT	********	
*******PB 56 PGS 33 & 34	********	
REID TREVOR M & SHARON	2,447.07	743
33-19-30-517-0000-0020 (HX)		
PAD: 102 MONTEREY OAKS DR		
*******MONTEREY OAKS PH 2 REPLAT	********	
*******PB 58 PGS 22-23	********	
ARMATO RUTH	1,837.02	744
33-19-30-519-0000-0230 (HX)		
PAD: 101 CARMEL BAY DR		
GABEL JASON & JENNIFER	1,914.65	745
33-19-30-519-0000-0330 (HX)		
PAD: 122 CARMEL BAY DR		
LUNA KIMBERLY A	1,923.41	746
33-19-30-519-0000-0490 (HX)		
PAD: 135 CARMEL BAY DR		
MADDEX LAURIE	3,011.13	747
33-19-30-519-0000-0770		
PAD: 123 SPANISH BAY DR		
*******NEW UPSALA	********	
*******PB 1 PG 67	********	
BERNOSKY WILLIAM R & ELLEN E	1,320.26	748
33-19-30-5AF-0000-011A		
PAD: 500 VIHLEN RD		
E 272 FT OF LOT 11 (LESS N ...		
VIHLEN SIDNEY L III	920.98	749
33-19-30-5AF-0000-0200		
LOT 20 (LESS RD)		
MATTHEWS SHIRLEY TRUSTEE	420.01	750
FBO VIHLEN STANLEY M ET AL		
33-19-30-5AF-0000-021B (HX)		
PAD: 670 VIHLEN RD		
W 220 FT OF LOT 21 (LESS RD)		
CRISS WILLIAM R & JUDY B	187.86	751
33-19-30-5AF-0000-025A (HX)		
PAD: 800 UPSALA RD		
N 150 FT OF E 321 FT OF LOT ...		
BERNOSKY WILLIAM R JR & ELLEN	1,379.96	752
33-19-30-5AF-0000-032A (HX)		
PAD: 1001 VIHLEN RD		
W 325 FT OF N 158.3 FT (LESS ...		
P ZEULI & SON INV INC &	859.26	753
RICHARD A & JEANNE FLEISHMANN		
33-19-30-5AF-0000-0540		
PAD: COUNTRY CLUB RD		
LOT 54 S OF RD (LESS ...		
*******IDYLLWILDE OF LOCH ARBOR SEC 6	********	
*******PB 21 PG 40	********	
PIRTLE ROSEMARY W	1,632.12	754
33-19-30-5EM-0B00-0040 (HX)		
PAD: 107 MAPLEWOOD DR		
*******CROWN COLONY SUBDIVISION	********	
*******PB 61 PGS 76 - 78	********	
*******ALL 5AF-0000-039A 039B 039C &	********	
SAMARTINO BRENDA L &	480.44	755
BELL MATTHEW		
33-19-30-5QS-0000-0730		
----------SEC 34 TWP 19 RNG 30----------		
VIHLEN SIDNEY L III	188.57	756
34-19-30-300-0020-0000		
PAD: VIHLEN RD		
KONIG INGER OR	180.81	757
GOFF ROBERT C		
34-19-30-300-0220-0000		
*******LINCOLN HEIGHTS SEC 1	********	
*******PB 13 PG 99	********	
COOPER MARY E	491.81	758
34-19-30-502-0100-0020 (HX)		
PAD: 2979 TRUMAN ST		
MORRIS GRADY	467.73	759
34-19-30-502-0100-0050 (HX)		
PAD: 1803 KNOX AVE		
ROYALS C W SR & ARMENTHUS	388.41	760
34-19-30-502-0100-0060 (HX)		
PAD: 1805 KNOX AVE		
MOORE BRENDA R &	298.67	761
FRAZIER CLARENCE		
34-19-30-502-0100-0080 (HX)		
PAD: 1813 KNOX AVE		
TENNON FLOSSIE	271.64	762
34-19-30-502-0100-0100 (HX)		
PAD: 1821 KNOX AVE		
MIKE JAMES M	878.37	763
34-19-30-502-0100-0390 (HX)		
PAD: W AIRPORT BLVD		

NAME - PARCEL NUMBER	TAXES DUE	SEQ. #
JOHNSON EMMA L 34-19-30-502-0100-0410 (HX) PAD: 2141 W AIRPORT BLVD	341.53	764
SMITH EARLE E SR & SHEILA M 34-19-30-502-0100-0430 (HX) PAD: 2111 W AIRPORT BLVD	605.28	765
GREEN SYLVIA L D & GREEN THOMAS D R 34-19-30-502-0200-0220 (HX) PAD: 1808 KNOX AVE	396.39	766
JOHNSON IRENE F 34-19-30-502-0300-0140 (HX) PAD: 1828 HARDING AVE	345.47	767
PINDER TYRONE 34-19-30-502-0400-0010 PAD: 1900 HARDING AVE	1,277.84	768
BOND BARBRA A J & JACKSON DEMETRIUS & JACKSON DION 34-19-30-502-0400-0440 (HX) PAD: 1849 LINCOLN AVE	759.17	769
BROWN MELVA J 34-19-30-502-0500-0300 (HX) PAD: 1808 LINCOLN AVE	359.83	770
*******LOCKHARTS SUBD 1ST ADD *******PB 4 PG 26	********	
GILMORE RICARDO L & DUNNUM ROSE G 34-19-30-503-0F00-0010 PAD: W 20TH ST BEG NE COR LOT 13 BLK H RUN ...	1,920.91	771
WILDER DOROTHY A & ALEXANDER JAMES JR ET AL 34-19-30-503-0I00-0010 PAD: W HUGHEY ST LOTS 1 2 + 3 BLK I 1ST ADD ...	207.74	772
ALEXANDER JAMES ET AL C/O CHARLIE & ANNIE COLLIER 34-19-30-503-0I00-0040 PAD: JONES AVE	71.58	773
MITCHELL ANNIE J 34-19-30-503-0I00-0070 (HX) PAD: 2021 JONES AVE LOTS 7 + 8 BLK I 1ST ADD TO ...	274.82	774
ROBERSON GRADEY & ROBERSON HORATIO 34-19-30-503-0I00-0180 (HX) PAD: 2014 WILLIAMS AVE S 1/2 OF LOT 18 + ALL LOTS ...	188.86	775
JOHNSON CYLINDA D & JOHNSON ERIC L 34-19-30-503-0I00-0210 PAD: 2016 WILLIAMS AVE	532.23	776
WILLIAMS GARY & BETTY J 34-19-30-503-0I00-0230 PAD: 2020 WILLIAMS AVE	765.50	777
HAYNES ALBERT 34-19-30-503-0I00-0240 PAD: 2022 WILLIAMS AVE	82.75	778
MOORE WOODROW & EASTER 34-19-30-503-0J00-0080 PAD: W AIRPORT BLVD	70.58	779
JONES SHIRLEY 34-19-30-503-0J00-0140 PAD: 2081 W AIRPORT BLVD	70.58	780
GRANT ERNEST SR 34-19-30-503-0J00-0150 (HX) PAD: 2071 W AIRPORT BLVD LOTS 15 & 16 BLK J 1ST ADD ...	529.02	781
GRANT JANICE O 34-19-30-503-0J00-0170 PAD: 2041 W AIRPORT BLVD	813.40	782
MOORE WOODROW & EASTER 34-19-30-503-0J00-0200 (HX) PAD: 2031 AIRPORT BLVD	186.86	783
TILLMAN WILLIE & ALI SAIED 34-19-30-503-0J00-0210 PAD: 2011 W AIRPORT BLVD LOTS 21 + 22 BLK J 1ST ADD ...	1,610.93	784
*******RAVENNA PARK 3RD SEC OF *******LOCH ARBOR *******PB 14 PG 22	********	
BRANNON DAVID A 34-19-30-504-0000-0150 (HX) PAD: 617 BETH DR	941.78	785
*******RAVENNA PARK SEC OF LOCH *******ARBOR *******PB 12 PGS 61 + 62	********	
FITZPATRICK MARIE S 34-19-30-506-0C00-0030 (HX) PAD: 212 CITRUS DR	124.38	786
*******PHILLIPS RAVENNA PARK SEC *******OF LOCH ARBOR *******PB 10 PG 34	********	
ARNOLD GORDON H II & CHRISTENSEN ROBYN L 34-19-30-507-0B00-0030 PAD: 108 TANGERINE DR	1,616.10	787
*******BUNGALOW CITY *******PB 7 PG 82	********	
BROWN LUCILLE M 34-19-30-511-0A00-0030 (HX) PAD: 2218 SOUTHWEST RD LOTS 3 + 4 BLK A	309.97	788
MURRAY JESS & DIANNE L 34-19-30-511-0A00-0050 PAD: SOUTHWEST RD	57.73	789
BELLAMY FRANK & BERNICE 34-19-30-511-0A00-0060 PAD: 2224 SOUTHWEST RD	361.20	790
JACKSON FRANCIS 34-19-30-511-0A00-0090 PAD: 2726 BUNGALOW BLVD SLY 120 FT OF LOTS 9 + 10 + ...	1,509.40	791
FIELDS ELIJAH & ROZELLA 34-19-30-511-0A00-0260 PAD: BUNGALOW BLVD	37.17	792
ADAMS ROZELLA 34-19-30-511-0A00-0270 (HX) PAD: 2854 BUNGALOW BLVD LOTS 27 + 28 BLK A	206.08	793

This Delinquent Property Tax List appears three times in May

NAME - PARCEL NUMBER	TAXES DUE	SEQ. #
RAINES NED JR & FLORENCE 34-19-30-511-0C00-0010 PAD: 1911 W AIRPORT BLVD	84.72	794
MATTHEWS RENA 34-19-30-511-0C00-0100 PAD: 2952 BUNGALOW BLVD LOTS 10 + 11 BLK C	95.11	795
SHAW ERNESTINE 34-19-30-511-0C00-0130 PAD: BUNGALOW BLVD	37.17	796
HALL BENJAMIN J JR & YVONNE 34-19-30-511-0C00-0200 PAD: BUNGALOW BLVD	48.56	797
HALL BENJAMIN J JR & YVONNE F 34-19-30-511-0C00-0210 PAD: BUNGALOW BLVD	42.48	798
HALL BENJAMIN J JR & YVONNE F 34-19-30-511-0C00-0220 PAD: BUNGALOW BLVD	40.97	799
ERTEL MICHAEL 34-19-30-511-0C00-0250 PAD: BUNGALOW BLVD	37.17	800
MEDLOCK MICHAEL 34-19-30-511-0C00-0260 (HX) PAD: 3048 BUNGALOW BLVD	965.47	801
MEDLOCK MICHAEL 34-19-30-511-0C00-0270 PAD: BUNGALOW BLVD LOTS 27 + 28 BLK C	95.11	802
DE BOSE CLEVELAND & RIGGINS SHARON E 34-19-30-511-0D00-0010 PAD: BUNGALOW BLVD	42.67	803
HOLLY J F & HALLIE C/O MAMIE CROOMS 34-19-30-511-0D00-0040 PAD: BUNGALOW BLVD LOTS 4 + 5 BLK D	94.37	804
SHEPPARD WALLACE L & SHAPPARD HENRY L 34-19-30-511-0D00-0060 PAD: BUNGALOW BLVD	46.97	805
SHEPPARD WALLACE L & SHAPPARD HENRY L 34-19-30-511-0D00-0070 PAD: BUNGALOW BLVD	77.91	806
ANDERSON REGINALD D & VICTORIA 34-19-30-511-0D00-0110 PAD: 3049 BUNGALOW BLVD LOT 11 (LESS RD) ...	774.48	807
ANDERSON REGINALD D & VICTORIA 34-19-30-511-0D00-0120 PAD: 3409 BUNGALOW BLVD LOT 12 (LESS RD) BLK D ...	47.56	808
ANDERSON REGINALD D & VICTORIA 34-19-30-511-0D00-0130 PAD: BUNGALOW BLVD LOT 13 (LESS RD) BLK D ...	45.06	809
ANDERSON REGINALD D & VICTORIA 34-19-30-511-0D00-0140 PAD: 3073 BUNGALOW BLVD LOTS 14 (LESS RD) BLK D ...	73.09	810
*******RAVENNA PARK 2ND SEC OF *******LOCH ARBOR *******PB 13 PGS 29 30 + 31	********	
BAHNG JOHN B 34-19-30-512-0A00-0420 PAD: TEMPLE DR	268.16	811
MESSER ANGELA B & LEE F 34-19-30-512-0B00-0130 (HX) PAD: 313 SATSUMA DR	1,358.25	812
MCADAMS MARK A & SANDRA L 34-19-30-512-0B00-0170 (HX) PAD: 402 TEMPLE DR	915.07	813
*******BUTNERS SUBD *******PB 10 PG 87	********	
HERRING WILLIE M 34-19-30-513-0000-0080 (HX) PAD: 2960 W 23RD ST	186.86	814
BULLARD HORACE & MARY J 34-19-30-513-0000-0120 PAD: W 23RD ST	94.11	815
BULLARD MARY J 34-19-30-513-0000-0130 (HX) PAD: 3010 W 23RD ST LOTS 13 + 14	379.51	816
BARNES MELVIN L & MABEL 34-19-30-513-0000-0290 (HX) PAD: 3021 W 23RD ST LOTS 29 + 30	371.00	817
ALLOWAY WILLIE 34-19-30-513-0000-0340 (HX) PAD: 2971 W 23RD ST	168.47	818
BRUNDIDGE JENNIFER M 34-19-30-513-0000-0370 (HX) PAD: 2941 W 23RD ST	186.86	819
*******LINCOLN HEIGHTS SEC 2 *******PB 14 PG 45	********	
DAVIS THELMA PER REP ESTATE OF ALICE M MACKEYROY 34-19-30-514-0100-0020 PAD: 1800 LINCOLN AVE	1,218.22	820
MOORE WILLIE C 34-19-30-514-0200-0010 (HX) PAD: 3088 TRUMAN BLVD	358.90	821
GUESS DAVID 34-19-30-514-0200-0030 (HX) PAD: 3060 TRUMAN BLVD	334.87	822
KIRKLAND LORENE C 34-19-30-514-0200-0040 (HX) PAD: 3046 TRUMAN BLVD	262.34	823
GRAYSON DONALD E & JANIE C 34-19-30-514-0400-0010 (HX) PAD: 1801 LINCOLN AVE	371.06	824
WELLS FARGO BANK 34-19-30-514-0400-0020 PAD: 1802 COOLIDGE AVE	1,806.39	825
YOUNGBLOOD VIVIAN M & MC GEE COBBIN A ET AL 34-19-30-514-0400-0030 PAD: 1804 COOLIDGE AVE	1,066.66	826
DEBOSE HENRY P & MATILDA 34-19-30-514-0500-0030 (HX) PAD: 1802 HARDING AVE	594.96	827
ROBINSON FELISA A 34-19-30-514-0600-0010 PAD: 1803 HARDING AVE	1,153.76	828
*******IDYLLWILDE OF LOCH ARBOR SEC 4 *******PB 16 PGS 99 & 100	********	
SABINE WILLIAM R & JUDITH A 34-19-30-518-0C00-0050 (HX) PAD: 109 ALDEAN DR	1,775.62	829
*******SMITHS M M 2ND SUBD *******PB 1 PG 101	********	
BURKE CATHA A 34-19-30-5AK-0A00-0130 PAD: 1507 W 15TH ST	373.11	830
SILAS JOHN L 34-19-30-5AK-0A00-0240 PAD: 1506 W 16TH ST	438.54	831
SMITH TONY L 34-19-30-5AK-0A00-0250 (HX) PAD: 1504 W 16TH ST	296.03	832
BACON WILLIS S & CORINE LIFE EST (DUVAL JAMES E ET AL) 34-19-30-5AK-0A00-0420 (HX) PAD: 1700 W 16TH ST E 88 FT OF S 117 FT OF LOT ...	165.09	833
WILLIAMS NORMA J 34-19-30-5AK-0A00-046E PAD: W 15TH ST W 44 FT OF S 1/2 OF LOT 46 ...	94.25	834
AKINS ISIAH JR & RUTH 34-19-30-5AK-0A00-047A PAD: 1807 W 15TH ST W 1/2 OF N 100 FT OF LOT 47 ...	113.90	835

NAME - PARCEL NUMBER	TAXES DUE	SEQ. #
DAVIS KENNETH & JACKSON PATRICE 34-19-30-5AK-0A00-048A PAD: W 15TH ST W 44 FT OF N 145 FT OF LOT ...	55.14	836
WHEELER LULA B & WHEELER GRACE 34-19-30-5AK-0A00-048B PAD: 1811 W 15TH ST E 49 FT OF W 93 FT OF N 1/2 ...	105.51	837
VALLOT DOROTHY LIFE-EST 34-19-30-5AK-0A00-049B PAD: W 15TH ST W 1/2 OF S 1/2 OF LOT 49 BLK ...	147.58	838
VALLOT DOROTHY & KNIGHT MINNIE L & HOOKS WILLIE 34-19-30-5AK-0A00-0500 PAD: 1915 W 15TH ST W 86 FT OF N 1/2 OF LOT 50 ...	748.48	839
SHERMAN ROBERT A & ANNA 34-19-30-5AK-0A00-0770 (HX) PAD: 1561 W 18TH ST BEG NE COR LOT 77 BLK A RUN ...	187.86	840
THOMPSON CAROLYN D 34-19-30-5AK-0A00-077B PAD: 1571 W 18TH ST BEG 322.6 FT E OF NW COR LOT ...	595.39	841
TOMLIN ETHEL D 34-19-30-5AK-0A00-078A PAD: W 18TH ST PT OF LOTS 78 & 79 BLK A ...	139.78	842
JACKSON ROBERT JR & MAE F 34-19-30-5AK-0A00-079A (HX) PAD: 1895 W 18TH ST PT OF LOT 79 DESC AS BEG NW ...	2,375.24	843
SHARPE THELMA LIFE EST (SHARPE JOSEPH JR ET AL TC33) 34-19-30-5AK-0B00-001A (HX) PAD: 1601 SOUTHWEST RD BEG 25 FT S + 25 FT W OF INT ...	188.86	844
TURNER DAISY E C/O WILLIAM TURNER SR 34-19-30-5AK-0B00-001B PAD: 1606 ROOSEVELT AVE PT LOT 1 BLK B DESC AS BEG ...	770.30	845
TURNER CORINE 34-19-30-5AK-0B00-001D PAD: 1609 SOUTHWEST RD PT LOT 1 BLK B DESC AS BEG ...	81.44	846
JOHNSON RUBY & DAVIS KENNETH 34-19-30-5AK-0B00-001F PAD: SOUTHWEST RD PT LOT 1 BLK B DESC AS BEG ...	261.38	847
TRAVIDIAN INV GROUP INC 34-19-30-5AK-0B00-0520 PAD: 551 VIHLEN RD LOT 52 (LESS W 10 FT) BLK B ...	1,804.68	848
----------SEC 35 TWP 19 RNG 30----------		
SMITH MARY 35-19-30-300-0020-0000 (HX) PAD: 1703 W 13TH ST	296.63	849
MINGO ALMA 35-19-30-300-0030-0000 (HX) PAD: 1709 W 13TH ST	83.19	850
BROOKS CALVIN SR 35-19-30-300-003A-0000 PAD: 1704 W 14TH ST	689.62	851
WILLIAMS LUCIOUS JR & BRENDA J 35-19-30-300-0040-0000 PAD: 1717 W 13TH ST	685.66	852
WILLIAMS BRENDA J 35-19-30-300-004A-0000 PAD: W 13TH ST	53.35	853
WILLIAMS BRENDA J 35-19-30-300-0050-0000 (HX) PAD: W 14TH ST	272.39	854
FREDDIE BETTY J & FREDDIE ERIK T 35-19-30-300-0240-0000 PAD: 2010 OLD LAKE MARY RD	1,109.05	855
FREDDIE CHARLES P & BETTY J 35-19-30-300-024A-0000 (HX) PAD: 2014 OLD LAKE MARY RD	1,015.92	856
FREDDIE CHARLES P & BETTY J 35-19-30-300-024B-0000 PAD: OLD LAKE MARY RD	128.00	857
CALLOWAY LAGLORIA 35-19-30-300-0250-0000 PAD: 2016 OLD LK MARY RD (.96 AC)	363.29	858
VELAZQUEZ ISMAEL 35-19-30-300-025A-0000 PAD: 2400 25TH	2,115.48	859
CALLOWAY LAGLORIA 35-19-30-300-025B-0000 PAD: OLD LAKE MARY RD (.2 AC)	124.40	860
FREDDIE BETTY J & CALLOWAY GLORIA 35-19-30-300-0270-0000 PAD: 2022 OLD LAKE MARY RD	84.12	861
MONCRIEF KIRBY SUCC PER REP ESTATE OF MERIS BEREKS 35-19-30-300-0350-0000 PAD: 1901 COUNTRY CLUB RD	286.05	862
PARRAMORE WILLIAM 35-19-30-300-0390-0000	621.12	863
*******DE FORESTS ADD *******PB 1 PG 130	********	
MITCHELL MILDRED S & WILLIAM & MITCHELL VALARIE 35-19-30-502-0000-00A0 PAD: 1208 MANGOUSTINE AVE	104.53	864
MORGAN NETTIE LEE 35-19-30-502-0000-00B0 PAD: 1406 W 13TH ST	103.53	865
SPENCE SYDNEY N 35-19-30-502-0000-00E0 PAD: 1407 W 13TH ST	707.53	866
*******FLA LAND + COLONIZATION *******COS ADD TO SOUTH SANFORD *******PB 1 PG 73	********	
JONES CHARLIE B & JUANITA D 35-19-30-503-0000-0080 PAD: 1307 W 14TH ST	1,257.61	867
THOMAS JOHN W & SONJA 35-19-30-503-0000-0180 (HX) PAD: 1204 W 15TH ST	821.23	868
THOMAS JOHN W & SONJA L 35-19-30-503-0000-0190 PAD: W 15TH ST	40.88	869
KIRKLAND CHARLES E & ACQUANETTA S 35-19-30-503-0000-0370 PAD: W 16TH ST	108.58	870
BARNES GEORGE JR & CAMILLA 35-19-30-503-0000-0380 (HX) PAD: 1304 W 16TH ST	552.72	871
LEIFFER KIRK S TRUSTEE FBO 35-19-30-503-0000-0390 PAD: 1306 W 16TH ST	270.89	872
CHERRY HELEN HEIRS C/O WILLIAM K COOPER 35-19-30-503-0000-0420 (HX) PAD: 1403 W 14TH ST	155.25	873
CHURCH HOLY TRINITY OF GOD IN CHRIST INC 35-19-30-503-0000-0460 PAD: 1400 W 15TH ST	96.40	874
SPIRIT OF TRUTH WORSHIP MINISTRIES INC 35-19-30-503-0000-0480 PAD: 1403 W 15TH ST	108.58	875
BURKE SHARON 35-19-30-503-0000-0500 PAD: 1404 W 16TH ST	107.58	876

NAME - PARCEL NUMBER	TAXES DUE	SEQ. #
REDDEN ROSLYN 35-19-30-503-0000-0530 PAD: 1414 W 13TH ST	209.85	877
LEE JULIUS T 35-19-30-503-0000-0580 PAD: 1419 W 13TH ST	291.82	878
LEE JULIUS T 35-19-30-503-0000-0590 PAD: 1415 W 13TH ST	309.06	879
REDDEN ROSLYN 35-19-30-503-0000-0650 PAD: 1323 OLEANDER AVE	396.95	880
JONES CHARLIE B & JUANITA D 35-19-30-503-0000-0700 PAD: 1409 W 14TH ST	1,045.21	881
*******LINCOLN COURT	********	
*******PB 4 PG 20	********	
JONES MARGARET A 35-19-30-504-0000-0010 PAD: 1200 MULBERRY AVE	58.60	882
JONES MARGARET A 35-19-30-504-0000-0020 PAD: 1202 W 13th ST LOTS 2 THRU 7 & 10 THRU 14 ...	416.55	883
JONES MARGARET A 35-19-30-504-0000-0080 LOTS 8 15 & 22 ...	169.79	884
JONES MARGARET A 35-19-30-504-0000-0090 PAD: W 13TH ST LOT 9 (LESS E 2 FT FOR ...	66.14	885
JORDAN ALBERTA B 35-19-30-504-0000-0190 PAD: 1222 LINCOLN CT	65.86	886
JONES MARGARET A 35-19-30-504-0000-0260 LOTS 26 TO 28 (LESS S 18 FT ...	179.38	887
*******GEORGIA ACRES	********	
*******PB 7 PG 52	********	
ALEXANDER REGINO JR & ALEXANDER FREDERICK ET AL 35-19-30-505-0000-0010 PAD: W 13TH ST	83.93	888
CHURCH SANFORD CHRISTIAN WORSHIP CENTER 35-19-30-505-0000-0020 PAD: W 13TH ST	85.89	889
CHURCH SANFORD CHRISTIAN WORSHIP CENTER 35-19-30-505-0000-0030 PAD: 1509 W 13TH ST	1,179.69	890
LEIFFER KIRK S TRUSTEE FBO 35-19-30-505-0000-0140 PAD: 1608 W 13TH PL	83.93	891
WILLIAMS JEFFERY P 35-19-30-505-0000-0250 PAD: 1316 OLEANDER AVE	368.85	892
SANDERS SANTONIA & KRAWCZYNSKI STEPHANIE 35-19-30-505-0000-0290 PAD: 1324 OLEANDER AVE	87.14	893
*******BOYKIN PLACE	********	
*******PB 7 PG 20	********	
BELL LINDA A 35-19-30-506-0000-0010 PAD: 1402 OLEANDER AVE	331.98	894
FELTON MELDA 35-19-30-506-0000-0030 PAD: 1507 W 14TH ST	321.61	895
HALL JOHN T JR & AZALIN 35-19-30-506-0000-0060 (HX) PAD: 1515 W 14TH ST W 1/2 OF LOT 6 + ALL LOT 7	372.91	896
REVANALES ROMEO 35-19-30-506-0000-0100 PAD: 1609 W 14TH ST	394.45	897
FELTON MELDA 35-19-30-506-0000-0120 PAD: 1700 W 15TH ST	318.72	898
DELLA VALLE SIGFRICLO A & SONIA E 35-19-30-506-0000-0130 PAD: 1630 W 15TH ST	116.58	899
WILLIAMS EVA C/O RUSSELL HOLLOMAN 35-19-30-506-0000-0140 PAD: 1604 W 15TH ST	93.36	900
BAILEY ROBERT & MAMIE C/O EVA WILLIAMS & J RUSSELL 35-19-30-506-0000-0150 PAD: 1602 W 15TH ST	93.36	901
PLYMOUTH PARK TAX SERVICES LLC 35-19-30-506-0000-0160 PAD: 1512 W 15TH ST	92.36	902
WILLIAMS EVA BAILEY 35-19-30-506-0000-0170 PAD: 1510 W 15TH ST	253.68	903
*******ELNORA SQUARE AMENDED PLAT	********	
*******DB 113 PG 482	********	
BUCKNER CASSANDRA 35-19-30-507-0000-0020 PAD: W 15TH ST	91.70	904
BUCKNER CASSANDRA 35-19-30-507-0000-0060 PAD: 1713 W 14TH ST	506.34	905
DURANT MELTON JR & VERIENE 35-19-30-507-0000-0090 PAD: W 14TH ST LOTS 9 & 12 ...	63.96	906
MIKE THELMA N 35-19-30-507-0000-0130 (HX) PAD: 1710 W 15TH ST LOT 13 + W 5 FT OF LOT 14 ...	59.64	907
MIKE THELMA 35-19-30-507-0000-0140 PAD: W 15TH ST LOT 14 (LESS W 5 FT) AMENDED ...	141.38	908
WILLIAMS JOHNNIE L & SHARON L 35-19-30-507-0000-0160 PAD: 1702 W 15TH ST	521.88	909
*******CATES ADD	********	
*******PB 3 PG 64	********	
HOLT LEROY HEIRS 35-19-30-509-0000-0190 PAD: 1503 SOUTHWEST RD LOT 19 (LESS NLY 10 FT)	254.96	910
TURNER WILLIE & LUE B 35-19-30-509-0000-0200 PAD: 1505 SOUTHWEST RD	325.76	911
*******ROAD SIDE PARK	********	
*******PB 4 PG 1	********	
GUNN FRANK A & GUNN BESSIE L & GUNN DOCK JR & ET AL 35-19-30-510-0000-0020 (HX) PAD: 1603 ROOSEVELT AVE LOTS 2 3 + 4	392.28	912
*******DORSEYS SUBD	********	
*******PB 4 PG 9	********	
WILLIAMS JOHNNIE L & SHARON L 35-19-30-512-0000-0010 (HX) PAD: 1703 W 15TH ST LOT 1 + W 1/2 OF LOT 3	121.17	913
BACON WILLIS S & SINGLETON CORINE 35-19-30-512-0000-0040 PAD: 1506 MULBERRY AVE	314.09	914
BACON WILLIS S & CORINE LIFE EST (DUVAL JAMES E ET AL) 35-19-30-512-0000-0050 PAD: 1704 W 16TH ST	47.37	915
*******PINE LEVEL	********	
*******PB 6 PGS 36 + 37	********	
DUHART ARTHUR III 35-19-30-513-0000-00A0 PAD: SOUTHWEST RD LOT A (LESS S 182 FT)	117.23	916

NAME - PARCEL NUMBER	TAXES DUE	SEQ. #
ALEXANDER TYRON 35-19-30-513-0100-0010 (HX) PAD: 1619 W 16TH ST	511.05	917
HOLLOMAN EDNA P 35-19-30-513-0100-0100 PAD: 1501 W 16TH ST	440.12	918
SMITH MARY 35-19-30-513-0100-0200 PAD: 1607 MULBERRY AVE	98.55	919
WILLIAMS VELMA H 35-19-30-513-0300-0020 (HX) PAD: 1605 W 17TH ST LOTS 2 + 3 BLK 3	831.56	920
JONES DELORES & IRWIN LIZA M & MITCHELL ELIZABETH I ET AL 35-19-30-513-0300-0050 PAD: W 17TH ST	99.55	921
BENNETT WILLIE & SYLVIA 35-19-30-513-0300-0070 PAD: 1507 W 17TH ST	98.55	922
ADDISON JOHN A 35-19-30-513-0300-0090 PAD: 1503 W 17TH ST	98.55	923
LATSON TUNISIA A 35-19-30-513-0300-0150 PAD: W 18TH ST	98.55	924
WILLIAMS EDGAR & VELMA 35-19-30-513-0300-0170 PAD: W 18TH ST LOTS 17 + 18 BLK 3	195.05	925
WILLIAMS EDGAR & VELMA 35-19-30-513-0300-0190 PAD: 1608 W 18TH ST LOTS 19 + 20 BLK 3	195.05	926
BROWN MARTHA 35-19-30-513-0400-0040 PAD: W 18TH ST	100.48	927
WILLIAMS VELMA H 35-19-30-513-0700-0010 PAD: 1719 W 18TH ST LOTS 1 + 2 BLK 7	1,207.50	928
FRAZIER JOE H 35-19-30-513-0700-0060 PAD: STRAWBERRY AVE LOTS 6 + 7 BLK 7	116.21	929
SHELLING THELMA 35-19-30-513-0800-0040 (HX) PAD: 1811 PEACH AVE LOTS 4 & 5 BLK 8 ...	467.25	930
TAFFE BERISFORD 35-19-30-513-0900-0030 (HX) PAD: 1809 PEAR AVE LOTS 3 + 4 BLK 9	209.51	931
WILLIAMS GARY 35-19-30-513-0900-0050 PAD: 1815 PEAR AVE LOT 5 6 & 7 BLK 9	1,164.05	932
THOMAS LINDA B 35-19-30-513-1100-0050 PAD: PEACH AVE LOTS 5 THRU 7 BLK 11 ...	208.79	933
WILLIAMS JACQUELINE & PARKER PAUL D 35-19-30-513-1200-0010 PAD: TANGERINE AVE	60.12	934
WILLIAMS JACQUELINE & PARKER PAUL D 35-19-30-513-1200-0020 PAD: TANGERINE AVE	60.12	935
MILLER ALGERINE & WASHINGTON BETTY & BLAKE SYLVIA ET AL 35-19-30-513-1600-0010 (HX) PAD: 1703 SOUTHWEST RD LOTS 1 2 3 4 + 5 BLK 16	569.27	936
GRACE APOSTOLIC TEMPLE INC 35-19-30-513-1600-0060 PAD: 1223 W 18TH ST LOTS 6 7 + 8 BLK 16	209.01	937
S & S PROPERTY ENTERPRISES INC 35-19-30-513-1700-0140 PAD: ROOSEVELT AVE LOTS 14 15 + 16 BLK 17	147.69	938
WILLIAMS JOHNNIE L 35-19-30-513-1800-0070 PAD: 2106 W 18TH ST LOTS 7 + 8 BLK 18	352.59	939
YOUNGBLOOD VIVIAN M & MC GEE COBBIN A ET AL 35-19-30-513-1800-0140 PAD: 1713 MERTHIE DR	70.60	940
DAVIS FELTON A HEIRS C/O THERESA M ROSS 35-19-30-513-1800-0150 PAD: MERTHIE DR LOTS 15 + 16 BLK 18	113.23	941
YOUNGBLOOD VIVIAN M & MC GEE COBBIN A ET AL 35-19-30-513-1900-0070 PAD: 1713 MERTHIE DR LOTS 7 + 8 BLK 19	113.23	942
EDWARDS DESSIE 35-19-30-513-2000-0220 PAD: 1612 PEACH AVE LOTS 22 + 23 BLK 20	140.56	943
SMITH EDNA P 35-19-30-513-2000-0280 PAD: 1800 W 18TH ST	551.48	944
HAMPTON CLONTHA E & PERRY BRIDGETTE E SMITH IRIS A ET AL 35-19-30-513-2100-0040 PAD: 1605 PEACH AVE S 34 FT OF LOT 4 + N 22 FT ...	384.68	945
ROUSE CHARLES L & LILLIAN V & ROUSE DELORIS L 35-19-30-513-2100-0080 (HX) PAD: 1701 PEACH AVE LOT 8 + N 12 FT OF LOT 9 BLK ...	233.53	946
GRAHAM WILLIE V & GRAHAM ELIZABETH H 35-19-30-513-2100-0110 (HX) PAD: 1707 PEACH AVE S 10 FT OF LOT 11 + ALL LOT ...	572.68	947
SMITH BETTY J & JOSEPH 35-19-30-513-2100-0130 (HX) PAD: 1709 PEACH AVE LOT 13 + N 15 FT OF LOT 14 ...	719.30	948
SMITH JOSEPH & BETTY J 35-19-30-513-2100-0150 PAD: PEACH AVE LOT 15 + S 25 FT OF LOT 14 ...	112.23	949
HERRING A H & WILLIE M 35-19-30-513-2200-0060 PAD: 1611 STRAWBERRY AVE	427.26	950
HUNT LESTER LIFE EST (CARRIE B BRYANT & HUNT LESTER JR ET AL) 35-19-30-513-2200-0200 PAD: 1606 MULBERRY AVE	343.49	951
MARTIN EDDIE & ALTAMEASE 35-19-30-513-2200-0210 PAD: 1610 MULBERRY AVE	71.28	952
MARTIN EDDIE & ALTAMEASE 35-19-30-513-2200-0220 PAD: MULBERRY AVE	71.28	953
WHITE MAEBELL & LOUISE JOHNSON 35-19-30-513-2200-0230 PAD: MULBERRY AVE	71.28	954
MARTIN EDDIE & ALTAMEASE 35-19-30-513-2200-0240 PAD: MULBERRY AVE	71.28	955
MARTIN EDDIE & ALTAMEASE 35-19-30-513-2200-0250 PAD: 1706 MULBERRY AVE	473.91	956
ISAAC THEORODOR 35-19-30-513-2200-0270 PAD: 1710 MULBERRY AVE	69.60	957
ISSAC CORNELIA HEIRS 35-19-30-513-2200-0280	68.60	958

NAME - PARCEL NUMBER	TAXES DUE	SEQ. #
JACKSON ROBERT LIFE EST (JACKSON ROBERT JR) 35-19-30-513-2200-0290 PAD: 1716 MULBERRY AVE LOTS 29 + 30 BLK 22	306.59	959
*******DIXIE	********	
*******PB 2 PG 103	********	
BROOKS DARLENE HEIRS ET AL*C/O C/O EDNA S HUNTER 35-19-30-514-0000-0010 PAD: 1300 DIXIE WAY LOT 1 & S 1/2 OF VACD ST ADJ ...	439.78	960
LOWERY PAMELA S & DUNWOODY MALVERSE & LOWERY HERBERT 35-19-30-514-0000-0090 PAD: DIXIE WAY	187.53	961
GIBSON BETTY & DAVIS JOYCE 35-19-30-514-0000-0140 PAD: DIXIE WAY	199.24	962
JACKSON GLORIA J D 35-19-30-514-0000-0150 PAD: 2150 HARRISON ST	1,684.00	963
GRANT ERNEST & DELORES 35-19-30-514-0000-0200 PAD: DIXIE WAY LOTS 20 + 31	371.05	964
WILLIAMS JEFFERY P & JACQUELINE L 35-19-30-514-0000-0260 (HX) PAD: 1511 DIXIE WAY W 125 FT OF LOT 26	776.54	965
HOLLEY ARVESTER & BETTY J 35-19-30-514-0000-0330 PAD: 1420 ROOSEVELT AVE	1,901.70	966
BEAMON JESSIE HEIRS C/O LORENZO THOMPSON 35-19-30-514-0000-0340 PAD: ROOSEVELT AVE	199.24	967
ROBINSON ANTHONY D 35-19-30-514-0000-0360 (HX) PAD: 1502 ROOSEVELT AVE N 50 FT OF E 115 FT OF LOT 36	154.33	968
WATSON SHELLIE A 35-19-30-514-0000-036A PAD: 16TH & ROOSEVELT LOT 36 (LESS N 50 FT OF E ...	331.60	969
*******ACADEMY MANOR UNIT 01	********	
*******PB 13 PG 93	********	
EDWARD DALLAS J 35-19-30-515-0000-0080 PAD: 114 ACADEMY AVE LOT 8 & S 1/2 OF VACD ST ADJ ...	918.41	970
MEDLOCK EARLEAN & SPENCER CORINTHIANS 35-19-30-515-0000-0130 (HX) PAD: 124 ACADEMY AVE LOT 13 & S 1/2 OF VACD ST ...	374.74	971
LONG LUCILLE 35-19-30-515-0000-0180 (HX) PAD: 134 ACADEMY AVE LOT 18 & S 1/2 OF VACD ST ...	226.93	972
WAGNER MARIA J 35-19-30-515-0000-0190 PAD: 136 ACADEMY AVE LOT 19 & S 1/2 OF VACD ST ...	1,158.87	973
DIXON THERESA 35-19-30-515-0000-0240 (HX) PAD: 136 CARVER AVE	254.66	974
WADE ALICE M 35-19-30-515-0000-0310 (HX) PAD: 131 ACADEMY AVE	311.53	975
BUCKNER CASSANDRA 35-19-30-515-0000-0410 (HX) PAD: 111 ACADEMY AVE	272.73	976
WASHINGTON HUBERT L & CYNTHIA A 35-19-30-515-0000-0420 (HX) PAD: 109 ACADEMY AVE	467.63	977
REDDING TYRONE 35-19-30-515-0000-0640 (HX) PAD: 127 BOB THOMAS CIR	441.67	978
BAKER WILLIE F & RETHA M 35-19-30-515-0000-0650 (HX) PAD: 140 BOB THOMAS CIR	430.49	979
VALLOT MICHAEL & GLORIA 35-19-30-515-0000-0710 (HX) PAD: 146 BOB THOMAS CIR	485.22	980
JOHNSON NATASHA & DANTA 35-19-30-515-0000-0760 (HX) PAD: 115 BOB THOMAS CIR	856.38	981
DIXON LEONARD 35-19-30-515-0000-0850 PAD: 160 BOB THOMAS CIR	1,294.42	982
MC NEAL VIVIAN D 35-19-30-515-0000-0870 (HX) PAD: 162 BOB THOMAS CIR	490.47	983
COPPER FRANK L & IRMA J 35-19-30-515-0000-0900 (HX) PAD: 2440 W AIRPORT BLVD	353.36	984
SMITH MARY L 35-19-30-515-0000-0950 (HX) PAD: 159 BOB THOMAS CIR	357.92	985
WILLIAMS CATHLENE A 35-19-30-515-0000-0960 (HX) PAD: 157 BOB THOMAS CIR	800.41	986
CONYERS VIRGINIA MAE 35-19-30-515-0000-1030 (HX) PAD: 143 BOB THOMAS CIR	417.11	987
WELLON LOUISE 35-19-30-515-0000-1050 (HX) PAD: 139 BOB THOMAS CIR	580.68	988
*******WEST SANFORD REALTY CO	********	
*******SUBD	********	
*******PB 5 PG 96	********	
REDDING EDNA C/O ETHEL L PAIGE 35-19-30-516-0F00-0070 PAD: HAWKINS AVE LOTS 7 + 8 BLK F	141.84	989
DANIELS ELMIRA 35-19-30-516-0G00-0010 PAD: HAWKINS AVE	86.64	990
HOLLIS EDDIE 35-19-30-516-0G00-0090 PAD: 1710 ALEXANDER AVE LOTS 9 + 10 BLK G	887.50	991
DANIELS JAMES K & REGINA D 35-19-30-516-0I00-0100 PAD: BLACKSTON AVE	71.42	992
GRIFFIN MILEY 35-19-30-516-0J00-0050 (HX) PAD: 2620 W 18TH ST LOTS 5 + 6 BLK J	187.86	993
*******LOCKHARTS SUBD	********	
*******PB 3 PG 70	********	
JOHNSON ERIC L & JOHNSON CYLINDA D 35-19-30-517-0100-0010 PAD: STRICKLAND AVE LOTS 1 + 2 BLK 1	144.58	994
THOMAS RONALD & CELESTENE 35-19-30-517-0100-0030 (HX) PAD: 1805 STRICKLAND AVE	429.20	995
BAILEY WILLIE 35-19-30-517-0100-0090 PAD: W 18TH ST LOT 9 (LESS W 50 FT) BLK 1	91.64	996
YOUNGBLOOD VIVIAN M & MC GEE COBBIN A ET AL 35-19-30-517-0100-0100 PAD: 1802 SOUTHWEST RD THAT PT OF LOTS 10 11 + 12 ...	301.55	997
HERRING WILLIE M 35-19-30-517-0100-0150 PAD: 1904 SOUTHWEST RD	1,179.56	998

NAME - PARCEL NUMBER	TAXES DUE	SEQ. #
HERRING WILLIE M 35-19-30-517-0100-0160 PAD: SOUTHWEST RD	71.42	999
BUTLER DOROTHY L 35-19-30-517-0200-0130 PAD: 1800 STRICKLAND AVE	410.79	1,000
HARRIS M R & MALISSA DAVIS 35-19-30-517-0200-0140	71.79	1,001
WILLIAMS DAN 35-19-30-517-0200-0180 PAD: 1822 STRICKLAND AVE	323.41	1,002
CLINES CHARLOT HEIRS C/O ANTHONY ANDERSON 35-19-30-517-0200-0190 PAD: 1824 STRICKLAND AVE	431.64	1,003
HARRIS HELEN 35-19-30-517-0300-0030 PAD: 1809 BLACKSTON AVE LOTS 3 & 4 & 1/2 OF VACD ...	697.14	1,004
WILLIAMS VELMA H & WILLIAMS EDGAR 35-19-30-517-0300-0080 PAD: 1831 BLACKSTON AVE LOTS 8 9 & 10 & 1/2 OF VACD ...	222.02	1,005
JONES THEATTERESS & MERREA 35-19-30-517-0300-0130 (HX) PAD: 1800 JERRY AVE LOTS 13 & 14 & 1/2 OF VACD ...	634.03	1,006
HARRINGTON-PIETT BOBBI A 35-19-30-517-0300-0190 (HX) PAD: 1830 JERRY AVE LOT 19 & 1/2 OF VACD ALLEY ...	225.07	1,007
COLLIER JIMMIE L & VERNICE W 35-19-30-517-0300-0230 (HX) PAD: 2602 W 20TH ST LOTS 23 & 24 & 1/2 OF VACD ...	568.06	1,008
HARRIS HELEN O 35-19-30-517-0400-0030 PAD: MC CARTHY AVE LOTS 3 + 4 BLK 4	143.58	1,009
KILLINGWORTH LEROY & SUSIE M 35-19-30-517-0400-0070 (HX) PAD: 1837 MC CARTHY AVE	186.86	1,010
MEYERS MERTIS 35-19-30-517-0400-0190 PAD: 1826 BLACKSTON AVE	72.79	1,011
SUTTON HOWARD & DORA HEIRS C/O VELMA WILLIAMS 35-19-30-517-0400-0220 PAD: 1830 BLACKSTON AVE LOTS 22 23 + 24 BLK 4	335.09	1,012
BUTLER DOROTHY L 35-19-30-517-0500-0010 (HX) PAD: 2751 W 18TH ST	381.39	1,013
WILLIAMS BEN D 35-19-30-517-0500-0020 PAD: 1807 ALEXANDER AVE LOTS 2 + 3 BLK 5	143.58	1,014
REDDEN ROSLYN 35-19-30-517-0500-0040 PAD: 1811 ALEXANDER AVE	441.23	1,015
JOHNSON KENNETH L 35-19-30-517-0500-0150 PAD: MC CARTHY AVE	72.79	1,016
COPPER MINNIE MAE 35-19-30-517-0600-0010 PAD: 1801 HAWKINS AVE	449.08	1,017
LIVINGSTON WILL 35-19-30-517-0600-0050 PAD: 1821 HAWKINS AVE	524.55	1,018
SMITH ODUM HEIRS C/O CLINTO SMITH 35-19-30-517-0600-0090 PAD: HAWKINS AVE LOTS 9 + 10 BLK 6	144.58	1,019
GIBSON CORINE 35-19-30-517-0600-0110 (HX) PAD: 2810 W 20TH ST LOTS 11 + 12 BLK 6	288.40	1,020
JESS DIANNE L & JESS MURRAY 35-19-30-517-0600-0150 PAD: 1814 ALEXANDER AVE LOTS 15 + 16 BLK 6	144.58	1,021
GIBSON WILLIE J & JOHNSON PAULINE 35-19-30-517-0600-0230 PAD: ALEXANDER AVE LOTS 23 + 24 BLK 6	143.20	1,022
TENNELL WILLIE & JOHNSON LUCY & PHILLIPS EULA ET AL 35-19-30-517-0700-0080 PAD: 2130 W AIRPORT BLVD LOT 8 + N 25 FT OF LOT 9 BLK 7	174.50	1,023
JESS DIANE 35-19-30-517-0700-0170 PAD: 1822 HAWKINS AVE	705.93	1,024
HALL BENJAMIN J & YVONNE F 35-19-30-517-0800-0010 PAD: 2090 W AIRPORT BLVD LOTS 1 + 2 BLK 8	336.25	1,025
GRANT EARNEST & DELORES 35-19-30-517-0800-0030 (HX) PAD: 2080 W AIRPORT BLVD	207.50	1,026
WILLIAMS BARBARA J 35-19-30-517-0800-0040 (HX) PAD: 2070 W AIRPORT BLVD	186.86	1,027
PETERSON CHRISTOPHER L & MADELYN E 35-19-30-517-0800-0130 PAD: 2012 HAWKINS AVE LOTS 13 + 14 BLK 8	658.18	1,028
SWEET REBECCA KNIGHT 35-19-30-517-0900-0010 (HX) PAD: 2013 HAWKINS AVE LOTS 1 2 + 3 BLK 9	439.65	1,029
SWEET REBECCA 35-19-30-517-0900-0060 PAD: 2019 HAWKINS AVE LOTS 6 7 + N 19 FT OF LOT 8 ...	183.07	1,030
GREEN MALINDA HEIRS C/O MABLE BARNES 35-19-30-517-0900-0140 (HX) PAD: 2006 ALEXANDER AVE LOTS 14 + 15 + 16 BLK 9	188.86	1,031
ROGERS LILLIS & REYNOLDS ROBELL & TUCKER NOVIE L 35-19-30-517-0900-0190 PAD: 2024 ALEXANDER AVE W 1/2 OF LOT 19 BLK 9	50.10	1,032
CARR WILLIE HEIRS 35-19-30-517-0900-019A PAD: 2026 ALEXANDER AVE E 1/2 OF LOT 19 BLK 9	413.68	1,033
HARTSFIELD WILLIAM & CARRIE 35-19-30-517-0900-0200 (HX) PAD: 2028 ALEXANDER AVE	186.86	1,034
LAMAR CREASYE HEIRS C/O SHELDON LAMAR 35-19-30-517-0900-0220 PAD: ALEXANDER AVE	73.79	1,035
REDMOND RONALD & REDMOND KARL S 35-19-30-517-0900-0230 PAD: 2780 W 22ND ST LOTS 23 + 24 BLK 9	839.52	1,036
LEWIS MEDA 35-19-30-517-1000-0090 PAD: ALEXANDER AVE	72.79	1,037
SMITH DWAYNE M 35-19-30-517-1000-0100 PAD: ALEXANDER AVE	72.79	1,038
SMITH DWAYNE M 35-19-30-517-1000-0110 PAD: ALEXANDER AVE	72.79	1,039
SMITH DWAYNE M 35-19-30-517-1000-0120 PAD: ALEXANDER AVE	68.68	1,040
MC CULLOUGH WILBERT H 35-19-30-517-1000-0200 (HX) PAD: 2024 MC CARTHY AVE	634.13	1,041
HAYNES WILBERT & SARAH C 35-19-30-517-1100-0090 (HX) PAD: 2035 MC CARTHY AVE	171.71	1,042
HALL HERBERT B JR 35-19-30-517-1100-0110 (HX) PAD: 2680 W 22ND ST LOTS 11 + 12 BLK 11	187.86	1,043
WHACK LEE E & CAROLYN 35-19-30-517-1100-0190	71.79	1,044
REDDEN OSCAR JR & ROSLYN 35-19-30-517-1100-0200	71.79	1,045
REDDEN OSCAR JR & ROSLYN 35-19-30-517-1100-0210 PAD: BLACKSTON AVE	72.79	1,046
WILLIAMS EARL & COLLIER CHARLES 35-19-30-517-1100-0220 PAD: 2038 BLACKSTON AVE LOTS 22 & 23 BLK 11 ...	328.43	1,047
MORRIS BERNARD A & MORRIS GEORGE C 35-19-30-517-1200-0090 PAD: SOUTHWEST RD LOT 9 & PT VACD ALLEY BLK 12 ...	129.76	1,048
OATES MABEL J H HEIRS C/O CURRY JOHN & MARGARET 35-19-30-517-1200-0140 PAD: 2024 SOUTHWEST RD LOT 14 + 7 1/2 FT OF ALLEY ...	73.42	1,049
SWEET REBECCA K 35-19-30-517-1200-0160 PAD: 2030 SOUTHWEST RD LOTS 16 + 17 + 7 1/2 FT OF ...	1,134.86	1,050
MORRIS BERNARD A & MORRIS GEORGE C 35-19-30-517-1200-0180 LOTS 18 & 19 & 20 BLK 12 ...	335.14	1,051
EDWARDS VINCENT D 35-19-30-517-1200-0240 PAD: BLACKSTON AVE LOT 24 & W 1/2 OF VACD ALLEY ...	230.53	1,052
WHACK ZENE & MATTHEWS MARION 35-19-30-517-1300-0060 PAD: 2225 MCCARTHY AVE	509.73	1,053
WHITAKER IVORY LEE 35-19-30-517-1300-0070 (HX) PAD: 2661 W 22ND ST	393.22	1,054
TURNER FRANK 35-19-30-517-1400-0010 (HX) PAD: 2201 ALEXANDER AVE	186.86	1,055
MENEFEE TAZZAREL J 35-19-30-517-1400-0030 PAD: ALEXANDER AVE LOTS 3 + 4 BLK 14	45.87	1,056
ANDERSON RAINEY HEIRS C/O ANNIE L ANDERSON 35-19-30-517-1400-0060 PAD: 2219 ALEXANDER AVE	80.43	1,057
JOHNSON HATTIE M & WILLIAMS WILLIAM J & HALL ELLA M ET AL 35-19-30-517-1500-0040 PAD: 2207 HAWKINS AVE	595.43	1,058
HAYES CHARLES & HOLLIS XAVIER & HOLLIS TROYMAIN A ET AL 35-19-30-517-1600-0070 PAD: HAWKINS AVE	66.83	1,059
*******DAMERONS ADD *******PB 3 PG 88	******** ********	
JENKINS WILLIE A & WILLIE L & CHARLIE & LEROY JENKINS 35-19-30-518-0100-0010 PAD: JERRY AVE LOTS 1 + 2 BLK 1	141.84	1,060
BROWN SHEILA E & WOOTEN ALZADA P HEIRS 35-19-30-518-0100-0030 PAD: JERRY AVE	72.42	1,061
HANOVER FINANCIAL RESOURCES INC 35-19-30-518-0100-0070 PAD: 1700 STRICKLAND AVE	271.91	1,062
DAVIS ESTHER C/O RICKEY DAVIS 35-19-30-518-0100-0100 PAD: STRICKLAND AVE	72.42	1,063
COLLIER VERNICE D 35-19-30-518-0200-0010 PAD: 1701 STRICKLAND AVE LOTS 1 + 2 BLK 2	606.82	1,064
FRANCIS CHESTER & EMMA 35-19-30-518-0200-0030 (HX) PAD: 1703 STRICKLAND AVE	186.86	1,065
SANDERS JACOB JR C/O FRANCES WILLIAMS 35-19-30-518-0200-0090 PAD: DIXIE WAY LOTS 9 10 + 11 BLK 2	210.24	1,066
SANDERS JACOB JR 35-19-30-518-0200-0120 PAD: 2470 W 18TH ST	456.21	1,067
HUMPHRIE CLARA C/O ALICE WILLIAMS 35-19-30-518-0400-0080 PAD: DIXIE WAY	72.42	1,068
VICKERS ROBERT & ANNIE R C/O BERTHA WASHINGTON 35-19-30-518-0400-0190 PAD: SOUTHWEST RD LOTS 19 20 + 21 BLK 4	283.13	1,069
*******MAPLEWOOD *******PB 4 PG 91	******** ********	
BERNOSKY WILLIAM R & ELLEN E 35-19-30-519-0000-0010 LOTS 1-4 ...	442.11	1,070
*******COUNTRY CLUB MANOR UNIT 1 *******PB 11 PG 35	******** ********	
PIATT EDWARD W JR & BOBBIE J 35-19-30-520-0A00-0120 (HX) PAD: 118 COUNTRY CLUB CIR	733.93	1,071
VAUGHN BRENDA S 35-19-30-520-0B00-0030 (HX) PAD: 105 COUNTRY CLUB DR	263.89	1,072
BROWN JEFFREY 35-19-30-520-0E00-0240 PAD: 106 ANDERSON CIR	1,060.72	1,073
ADDISON CAROLYN A 35-19-30-520-0F00-0090 (HX) PAD: 113 COUNTRY CLUB CIR	308.88	1,074
APARICO CYNTHIA M & AGUSTIN JR 35-19-30-520-0F00-0150 (HX) PAD: 106 COUNTRY CLUB DR	696.05	1,075
*******COUNTRY CLUB MANOR UNIT 2 *******PB 11 PG 100	******** ********	
KENIS THERESA F 35-19-30-521-0D00-0020 (HX) PAD: 119 GARRISON DR	195.63	1,076
WASHINGTON MICHAEL 35-19-30-521-0G00-0090 PAD: 113 MAYFAIR CIR	1,032.87	1,077
MAGOWAN THEODORA M 35-19-30-521-0G00-0120 PAD: 119 MAYFAIR CIR	1,397.35	1,078
BIEBER JAMES K & LINDA J 35-19-30-521-0G00-0150 (HX) PAD: 125 MAYFAIR CIR	405.32	1,079
*******COUNTRY CLUB MANOR UNIT 3 *******PB 12 PGS 75 + 76	******** ********	
PAULINE JOE R & MARY E 35-19-30-522-0A00-0030 (HX) PAD: 121 HAYS DR	473.56	1,080
GRAYBILL DAVID & WILSON BETTY 35-19-30-522-0A00-0060 (HX) PAD: 127 HAYS DR	684.60	1,081
ROBINSON REGINALD & MARCIE T 35-19-30-522-0B00-0030 (HX) PAD: 120 HAYS DR	1,174.47	1,082
SANABRIA FRANKLIN 35-19-30-522-0C00-0060 (HX) PAD: 132 HAYS DR	481.76	1,083
ALMQUIST ERHARDE L LIFE EST & CHRISTINA R ALMQUIST 35-19-30-522-0C00-0130 PAD: 111 ANDERSON CIR	1,291.30	1,084
LANDERS STANLEY & MARGARET 35-19-30-522-0D00-0100 PAD: 219 HAYS DR	1,221.00	1,085
REISINGER CLARK TRUSTEE FBO 35-19-30-522-0E00-0050 PAD: 204 HAYS DR	1,249.63	1,086
ELLIOTT PATRICIA 35-19-30-522-0H00-0040 PAD: 117 CLUB RD	1,018.67	1,087
*******ACADEMY MANOR UNIT 02 *******PB 16 PG 24	******** ********	
CLARK BETTY R 35-19-30-523-0000-0030 (HX) PAD: 218 TUSKEGEE ST	838.50	1,088
BINGHAM HAROLD & MAMIE B 35-19-30-523-0000-0070 PAD: 217 TUSKEGEE ST	1,321.58	1,089
REDDING TYRONE 35-19-30-523-0000-0080 PAD: 119 TUSKEGEE ST	244.43	1,090
BARNES LILLIE & BANKS JILL & BARNES LEON ET AL 35-19-30-523-0000-0160 (HX) PAD: 200 YALE DR	587.21	1,091
TAYLOR RUBY 35-19-30-523-0000-0170 (HX) PAD: 202 YALE DR	556.38	1,092
HARRELL WILLARD J SR 35-19-30-523-0000-0210 PAD: 210 YALE DR	1,510.60	1,093
TEEMER AREITIOUS C & ANNIE H 35-19-30-523-0000-0480 (HX) PAD: 205 YALE DR	509.30	1,094
BELL TOMMY LEE & CHARLIE MAE 35-19-30-523-0000-0490 (HX) PAD: 203 YALE DR	151.25	1,095
BLACK GLORIA L & BLACK ALBERT C 35-19-30-523-0000-0520 (HX) PAD: 133 CARVER AVE	944.42	1,096
MC CRAE EDDIE JR & JOSIE 35-19-30-523-0000-0530 (HX) PAD: 131 YALE DR	539.21	1,097
WILLIAMS JOYCE L 35-19-30-523-0000-0560 (HX) PAD: 125 YALE DR	898.97	1,098
DAVIS SANDRA 35-19-30-523-0000-0570 (HX) PAD: 123 YALE DR	446.50	1,099
*******SANFORD COMMERCE PARK *******PB 31 PG 67	******** ********	
GE SUPPLY LOGISTICS LLC 35-19-30-524-0000-0190 PAD: 109 COMMERCE WAY LOTS 19 & 20 (LESS W 14 FT ...	8,076.35	1,100
*******SOUTH SANFORD *******PB 1 PG 94	******** ********	
MONCRIEF RUSSELL B & MARY 35-19-30-5AJ-0A00-0050 PAD: 1216 W 13TH ST	352.35	1,101
JORDAN JAMES R 35-19-30-5AJ-0A00-0100 PAD: W 13TH ST	197.91	1,102
WILLIAMS VALDEZA 35-19-30-5AJ-0B00-0160 PAD: 1319 W 13TH ST	247.41	1,103
REDDEN OSCAR JR & ROSLYN B 35-19-30-5AJ-0B00-0200 PAD: 1303 W 13TH ST	658.01	1,104
MC COY VERONICA K 35-19-30-5AJ-0B00-0210 PAD: W 13TH ST	1,023.57	1,105
LAMB HATTIE M HEIRS C/O CHARLES MERRITT 35-19-30-5AJ-0B00-0280 PAD: 1105 W 13TH ST E 40 FT OF LOT 28 BLK B	92.72	1,106
DAVISON RICHARD D 35-19-30-5AJ-0C00-0340 PAD: 1218 W 13TH PL W 1/2 OF LOT 33 + LOT 34 BLK C	482.76	1,107
HINTZ LYELL 35-19-30-5AJ-0C00-037A PAD: 1311 OLIVE AVE N 45 FT OF S 95 FT OF LOTS ...	87.17	1,108
SMITH FLOREITA T HEIRS C/O EITEL N SMITH 35-19-30-5AJ-0C00-037B PAD: 1313 OLIVE AVE S 50 FT OF LOTS 37 + 38	620.03	1,109
GIVENS GERALD L 35-19-30-5AJ-0C00-0410 PAD: 1310 W 13TH PL	123.63	1,110
WILLIAMS LOIS J & WILLIAMS VALDEZA 35-19-30-5AJ-0C00-0430 PAD: 1316 W 13TH PL	386.23	1,111
BACON EVANS J JR 35-19-30-5AJ-0D00-0460 PAD: 1308 W 14TH ST	1,075.94	1,112
LE VAIN BERNICE 35-19-30-5AJ-0D00-0510 PAD: W 13TH PL LOT 51 (LESS S 100 FT) BLK D	34.60	1,113
FRANKLIN THELMA Z & FRANKLIN SYLVESTER JR 35-19-30-5AJ-0D00-0530 PAD: 1211 W 13TH PL	454.29	1,114
GILCHRIST GLORIA & GILCHRIST BILLY ET AL 35-19-30-5AJ-0D00-0540 (HX) PAD: 1209 W 13TH PL	265.37	1,115
JACKSON JENNY M 35-19-30-5AJ-0D00-0550 (HX) PAD: 1205 W 13TH PL	78.17	1,116
*******SMITHS M M 2ND SUBD *******PB 1 PG 100	******** ********	
MANEKIA MOHAMED A 35-19-30-5CH-0000-058A PAD: COUNTRY CLUB RD E 200 FT OF S 136 FT OF LOT ...	617.73	1,117
MANEKIA MOHAMED A 35-19-30-5CH-0000-058C PAD: 2510 COUNTRY CLUB RD W 100 FT OF E 300 FT OF S ...	256.16	1,118
----------SEC 36 TWP 19 RNG 30----------		
WETHERALD THOMAS R 36-19-30-300-0140-0000 PAD: 1218 S FRENCH AVE (.5 AC)	2,814.98	1,119
WASHINGTON HUBERT & CYNTHIA A 36-19-30-300-0250-0000	25.58	1,120
WASHINGTON HUBERT L & CYNTHIA A 36-19-30-300-0260-0000 PAD: LAKE AVE	202.51	1,121
THOMAS IRA LIFE EST (JONES SANDRA C) 36-19-30-300-0310-0000 PAD: 1207 W 16TH ST	233.79	1,122

NAME - PARCEL NUMBER	TAXES DUE	SEQ. #
GUESS CHUCKY E 36-19-30-300-033A-0000 PAD: 1185 W 16TH ST	2,770.41	1,123
GUESS CHARLES LLC 36-19-30-300-033B-0000 PAD: 1175 W 16TH ST	1,290.21	1,124
GUESS CHARLES LLC 36-19-30-300-033D-0000 PAD: 1165 16TH ST W	1,456.81	1,125
STEVENS PAULINE 36-19-30-300-0430-0000 (HX) PAD: 1803 BELL AVE	515.35	1,126
REISINGER B TRUSTEE FBO 36-19-30-300-0460-0000 PAD: 608 W 20TH ST	975.38	1,127
HADDOCK JOHNNIE R & FLORENCE L 36-19-30-300-0520-0000	238.92	1,128
HADDOCK JOHNNIE R & FLORENCE L 36-19-30-300-0530-0000 PAD: 20TH ST	453.16	1,129
LIPFORD CHARLES E SUCC TRUSTEE FBO 36-19-30-300-0610-0000 (HX) PAD: 101 E 21ST ST	580.74	1,130
CURRIE GEORGE W 36-19-30-300-064A-0000 PAD: 115 E 21ST ST	871.70	1,131
LIPFORD CHARLES E SUCC TRUSTEE FBO 36-19-30-300-0650-0000 PAD: PARK AVE	2,393.44	1,132
*******THE OAKS	********	
*******PB 3 PG 25	********	
*******	********	
HOENING MICHAEL C & KATHERINE 36-19-30-503-0000-0030 S 12.7 FT OF LOT 3 & ALL ...	603.76	1,133
*******WHITE SUBD E J	********	
*******PB 2 PG 48	********	
HELSETH ANDREW & MARGARITA & THIBEAULT JON 36-19-30-504-0200-0050 PAD: W 14TH ST N 17.5 FT OF LOT 4 + ALL OF ...	1,783.94	1,134
*******ORANGE HEIGHTS AMENDED	********	
*******PLAT	********	
*******PB 4 PG 84	********	
CHECKERS DRIVE-IN RESTAURANTS INC C/O TITAN HOLDINGS 36-19-30-505-0000-0040 PAD: FRENCH AVE	709.11	1,135
*******SANFORD HEIGHTS	********	
*******PB 2 PG 63	********	
STADDEN ERNEST R & EVELYN E 36-19-30-506-0000-0250 (HX) PAD: 208 W 17TH ST LOT 25 + W 15 FT OF LOT 24	1,315.02	1,136
ELLIOTT TRACY L 36-19-30-506-0000-0350 (HX) PAD: 205 W 17TH ST LOT 35 + W 1/2 OF LOT 36	557.54	1,137
YOUNG JIM E 36-19-30-506-0000-0580 (HX) PAD: 220 W 18TH ST	961.70	1,138
WORTHINGTON CYNTHIA S 36-19-30-506-0000-0990 (HX) PAD: 404 W 19TH ST LOT 99 + E 7 1/2 FT OF LOT 100	252.62	1,139
PARKER LINDA K 36-19-30-506-0000-1260 PAD: 113 W 19TH ST	2,195.66	1,140
DOVE BLDRS OF CENTRAL FLA INC 36-19-30-506-0000-1420	236.02	1,141
RIOS VIVIANA R & LOPEZ ANGEL R 36-19-30-506-0000-1520 (HX) PAD: 406 W 20TH ST LOTS 152 + 153	1,346.59	1,142
*******MARKHAMS PARK PROPERTY	********	
*******PB 1 PG 79	********	
BLACK WILLIAM F & BATTLES BEVERLY-JEAN M 36-19-30-508-0A01-0000 (HX) PAD: 1700 SANFORD AVE PT OF BLK A DESC AS BEG ...	773.71	1,143
HALL ELIZABETH 36-19-30-508-0A02-0000 PAD: 1702 SANFORD AVE PT OF BLK A DESC AS BEG ...	1,484.69	1,144
*******MARKHAM PARK HEIGHTS	********	
*******PB 1 PG 78	********	
SU CASA GROUP CORP 36-19-30-509-0E00-0040 (HX) PAD: 1708 PALMETTO AVE LOT 4 (LESS N 26.1 FT) & LOT ...	766.89	1,145
VAN LOOVEN JAMES O & JOSEPHINE 36-19-30-509-0F00-0010 PAD: E 18TH ST	198.25	1,146
CHRISTENSEN WILLIAM R & KAREN 36-19-30-509-0H00-0060 PAD: 1812 PALMETTO AVE LOTS 6 + 7 BLK H	2,366.80	1,147
*******SPENCER HEIGHTS	********	
*******PB 3 PG 15	********	
HURYASAR SELCUK 36-19-30-510-0000-0030 PAD: 1905 PARK AVE LOT 3 (LESS W 5 FT)	1,245.99	1,148
HURYASAR SELCUK 36-19-30-510-0000-0040 PAD: 1907 PARK AVE LOTS 4 & 5 (LESS W 5 FT)	1,943.63	1,149
MC KINNEY ROBERT S & SHARON L 36-19-30-510-0000-0180 (HX) PAD: 1911 MAGNOLIA AVE LOT 18 + S 5 FT OF LOT 17	946.32	1,150
*******GARNERS ADD TO MARKHAM	********	
*******PARK HEIGHTS	********	
*******PB 1 PG 81	********	
KINNEY FRANCES B LIFE EST (JOYCE K PITTS) 36-19-30-511-0K00-0100 (HX) PAD: 1912 SANFORD AVE LOTS 10 + 12 + S 1/2 OF VACD ...	1,044.89	1,151
FOSTER MICHAEL A 36-19-30-511-0K00-0130 (HX) PAD: 300 E 20TH ST	598.42	1,152
*******FRENCH PROPERTY SUBD OF	********	
*******PB 7 PG 10	********	
ICE ENTERPRISES OF MID-FLORIDA INC 36-19-30-512-0000-0030 PAD: 700 W 13TH ST	2,273.01	1,153
*******SHERMANS PLAT	********	
*******DB 156 PG 61	********	
BROWN ANDERSON L C/O A BROWN 36-19-30-513-0100-0000 E 100 FT OF TRACT 1 & S 1/2 ...	87.25	1,154
ODOM MARSHA 36-19-30-513-0600-0000 E 45 FT OF TRACT 6 A L ...	53.27	1,155
*******LEAVITTS SUBD W F	********	
*******PB 1 PG 27	********	
HERRING BERTIS & HENRIETTA 36-19-30-514-0000-003B (HX) PAD: 1500 LAKE AVE SE 1/4 OF LOT 3 W F LEAVITTS ...	222.31	1,156
BEATTY HENRY HEIRS C/O BOBRIA ALEXANDER 36-19-30-514-0000-0090 PAD: 1614 LAKE AVE	398.92	1,157
LUCAS PATRICIA D 36-19-30-514-0000-018A PAD: 1011 W 16TH ST E 1/2 OF LOTS 18 & 19 ...	802.56	1,158

NAME - PARCEL NUMBER	TAXES DUE	SEQ. #
*******CHAPPELLS SUBD A D	********	
*******PB 1 PG 71	********	
SMITH MARY 36-19-30-515-0G00-0010 PAD: 1006 W 13TH ST LOTS 1 + 2 BLK G A D ...	962.47	1,159
SANFORD TABERNACLE OF PRAYER FOR ALL PEOPLE INC 36-19-30-515-0G00-0070 PAD: W 13TH ST	146.73	1,160
ROYALS CLARENCE W SR 36-19-30-515-0G00-00A0 PAD: W 13TH ST E 50 FT OF N 100 FT OF ...	767.17	1,161
BURKE GERALDINE 36-19-30-515-0G00-00F0 PAD: 1310 LAKE AVE N 50 FT OF S 150 FT OF E 100 ...	87.25	1,162
BURKE GERALDINE B 36-19-30-515-0G00-00G0 PAD: 1316 LAKE AVE N 40 FT OF S 100 FT OF E 100 ...	70.60	1,163
BURKE GERALDINE 36-19-30-515-0G00-0010 W 100 FT OF E 200 FT OF S ...	25.58	1,164
SOUTHWARD LIONEL & VERONICA 36-19-30-515-0G00-0180 LOTS 18 & 19 & N 1/2 OF VACD ...	197.29	1,165
BACON CYNTHIA D 36-19-30-515-0G00-0210 PAD: 1317 WILLIAMS ST	392.70	1,166
BUCKNER MAGGIE & BUCKNER MAGGIE L & BUCKNER MAGGIE M 36-19-30-515-0G00-0240 PAD: 1307 WILLIAMS AVE	837.95	1,167
BUIE KEVIN C & SMITH CHARLES & EDWARDS IVAN 36-19-30-515-0G00-0250	33.83	1,168
BUIE KEVIN C & SMITH CHARLES & EDWARDS IVAN 36-19-30-515-0G00-0260 PAD: W 13TH ST	1,298.10	1,169
SHELLING THELMA 36-19-30-515-0G00-027A PAD: 1007 W 13TH ST W 1/2 OF LOTS 27 + 28 BLK G ...	574.58	1,170
STEVENS BERTHA W 36-19-30-515-0G00-0300 PAD: 1310 WILLIAMS AVE	94.59	1,171
JONES ARTHUR A HEIRS C/O CAROLYN B FOSTER 36-19-30-515-0G00-0310 PAD: 1314 WILLIAMS AVE LOTS 31 + 32 BLK G A D ...	171.52	1,172
POYSER DONOVAN L & TINA M 36-19-30-515-0G00-0390 (HX) PAD: 1307 SHEPHERD AVE	81.75	1,173
WILLIAMS LEROY 36-19-30-515-0G00-0410 E 33 FT OF N 100 FT OF LOTS ...	19.49	1,174
WILLIAMS LEROY 36-19-30-515-0G00-041A W 36 FT OF E 69 FT OF N 100 ...	405.23	1,175
INTERDENOMINATIONAL MINISTER- IAL ALLIANCE OF SEMINOLE CO 36-19-30-515-0G00-041B PAD: 1017 W 13TH ST W 31 FT OF N 100 FT OF LOTS ...	1,634.92	1,176
MORRIS DAN & MAGGIE 36-19-30-515-0J00-0480 PAD: 1508 WILLIAMS AVE LOTS 48 49 + 50 BLK J A D ...	1,130.56	1,177
COHEN RUTH ET AL C/O PAMELA EHRENKRANZ C/O ROSEMAN & COLIN 36-19-30-515-0K00-0560 PAD: 1515 BELL AVE LOTS 56 57 58 + 59 (LESS W ...	27.58	1,178
SCOTT BURDA C/O BERTHA WASHINGTON 36-19-30-515-0K00-060A PAD: 1413 BELL AVE W 150 FT OF LOT 60 + W 200 ...	140.95	1,179
MATTHEWS MARION & ALICESTINE 36-19-30-515-0K00-0640 (HX) PAD: 1401 BELL AVE W 115 FT LOT 64 BLK K A D ...	96.05	1,180
FOSTER ARMETTA J 36-19-30-515-0K00-0650 (HX) PAD: 1120 W 14TH ST E 35 FT OF W 70 FT OF LOT 65 ...	105.05	1,181
WILLIAMS CHARLENE 36-19-30-515-0K00-065C PAD: 1116 W 14TH ST W 77 1/2 FT OF E 116 1/4 FT ...	255.11	1,182
*******GOLDEN GATES AMENDED PLAT	********	
*******PB 14 PG 11	********	
NEWKIRK JOHN C & LULA M 36-19-30-517-0000-0080 (HX) PAD: 1207 GOLDEN GATE CIR	460.10	1,183
MORGAN NANCY 36-19-30-517-0000-0130 PAD: 1203 W 16TH ST	650.73	1,184
*******SAN SEM KNOLLS 1ST ADD	********	
*******PB 13 PG 65	********	
HARP MARIA D & DON B 36-19-30-518-0100-0030 PAD: 1902 PATRICK PL	1,188.77	1,185
WEST HOWARD P SR HEIRS C/O LINDA STEAD 36-19-30-518-0300-0030 (HX) PAD: 1901 MARSHALL AVE	365.02	1,186
*******SAN SEM KNOLLS	********	
*******PB 12 PG 48	********	
ZIEGLER MARSH A & ALETA J 36-19-30-519-0000-0090 (HX) PAD: 1808 CHASE AVE	666.34	1,187
*******PINEHURST	********	
*******PB 3 PG 71	********	
CREATIVE CAPITAL PARTNERS LLC 36-19-30-520-0000-0300 LOTS 30 TO 37	552.23	1,188
REISINGER INV PROPERTIES INC 36-19-30-520-0000-0740 PAD: 1001 W 20TH ST	728.58	1,189
LEWIS MARIAN 36-19-30-520-0000-0860 PAD: 2008 LAKE AVE LOTS 86 + 87	1,146.05	1,190
WILLIAMS MICHAEL 36-19-30-520-0000-1010 PAD: 1804 CEDAR AVE LOT 101 + N 1/2 OF LOT 102	895.81	1,191
COFFMAN STEPHEN E & VIRGINIA 36-19-30-520-0000-1320 (HX) PAD: 2024 CEDAR AVE	518.88	1,192
WILTON ROY E SR & VIRGINIA E 36-19-30-520-0000-1400 PAD: HOLLY AVE	64.30	1,193
HASTY BONNIE 36-19-30-520-0000-1570 (HX) PAD: 2005 CEDAR AVE LOTS 157 + 158	187.60	1,194
ROUSE JOHN B JR 36-19-30-520-0000-1640 (HX) PAD: 2017 CEDAR AVE LOTS 164 + 165	324.31	1,195
*******PINEHURST 1ST ADD	********	
*******PB 5 PG 79	********	
BAKER IDA M 36-19-30-521-0000-0070 (HX) PAD: 1801 S CEDAR AVE LOT 7 + N 31 FT OF LOT 8 1ST ...	1,073.91	1,196
*******BOYDS SUBD	********	
*******PB 1 PG 85	********	

NAME - PARCEL NUMBER	TAXES DUE	SEQ. #
REYES OSCAR & LORENZA 36-19-30-522-0000-0220 PAD: 2037 MAPLE AVE	1,162.52	1,197
*******BONAVENTURE	********	
*******PB 5 PG 85	********	
FEUERBACHER SUSAN G L & FEUERBACHER JAMES 36-19-30-523-0000-0370 PAD: 2200 FRENCH AVE LOTS 37 + 38 + 1/2 OF VACD ...	3,895.96	1,198
*******DREAMWOLD 3RD SEC	********	
*******PB 4 PG 70	********	
PATTERSON SHARON R 36-19-30-524-0400-0030 PAD: 2434 MARSHALL AVE LOTS 3 4 17 + 18 BLK 4 3RD ...	1,064.94	1,199
WILLIAMS ANDERSON E & SUSAN C/O R WILLIAMS 742097 A1107 36-19-30-524-0500-0110 PAD: 2420 CHASE AVE	229.55	1,200
PATTERSON SHARON R 36-19-30-524-0600-0090 PAD: 2400 CHASE AVE LOTS 9 TO 12 BLK 6 3RD SEC ...	2,771.67	1,201
DILLON ALBA 36-19-30-524-0700-0170 PAD: 2412 LAKE AVE	1,417.33	1,202
PLOUFFE CORRINE L 36-19-30-524-0800-0190 PAD: 1002 W 25TH ST LOTS 19 + 20 BLK 8 3RD SEC ...	1,306.33	1,203
PERALTA RETHA 36-19-30-524-1000-0110 (HX) PAD: 901 W 24TH ST	323.25	1,204
TERRIO TINA L & MATTHEWS GERTRUDE 36-19-30-524-1000-0200 (HX) PAD: 2418 CEDAR AVE	208.25	1,205
MCCRAY BRUCE W & JACKIE 36-19-30-524-1100-0160 (HX) PAD: 2410 HOLLY AVE	479.39	1,206
RICHARDS J KIRK & RICHARDS STORM & RICHARDS GLENN D 36-19-30-524-1200-0080 (HX) PAD: 2423 CEDAR AVE N 5 FT OF LOT 8 + ALL OF ...	780.69	1,207
WILLIAMS DONALD L 36-19-30-524-1300-0120 (HX) PAD: 2426 MAPLE AVE	932.58	1,208
BANK OF AMERICAN C/O FIDELITY/BANK OF AMERICA 36-19-30-524-1300-0130 PAD: 2428 MAPLE AVE	1,336.53	1,209
SAMUEL ALVESTER 36-19-30-524-1300-0150 PAD: 2432 MAPLE AVE	1,567.87	1,210
SAMUEL ALVESTER 36-19-30-524-1300-0160 PAD: 2438 MAPLE AVE S 1/2 OF LOT 16 BLK 13 ...	762.47	1,211
SAMUEL ALVESTER 36-19-30-524-1300-016A PAD: 2436 S MAPLE AVE N 1/2 OF LOT 16 BLK 13 ...	762.47	1,212
*******SANFORD TERRACE	********	
*******PB 4 PG 36	********	
KUTZ JANICE R 36-19-30-530-0000-0030 (HX) PAD: 2019 S PARK AVE LOT 3 (LESS W 5 FT)	482.76	1,213
JACKSON LARRY L 36-19-30-530-0000-0100 (HX) PAD: 105 W 20TH ST LOT 10 + N 5 FT OF LOT 11	515.55	1,214
*******ORANGE PARK	********	
*******PB 3 PG 42	********	
BELL JAMES R & RITA 36-19-30-532-0000-0010 (HX) PAD: 2201 S OAK AVE	106.98	1,215
JONES FREDERICK E & LEONA M TRS FBO F E & L M JONES 36-19-30-532-0000-0030	217.26	1,216
JONES FREDERICK E & LEONA M TRS FBO F E & L M JONES 36-19-30-532-0000-0040 (HX) PAD: 2209 S OAK AVE LOTS 4 + 5	602.57	1,217
LEE JAMES R 36-19-30-532-0000-0140 PAD: 2205 S PARK AVE LOT 14 + S 1/2 OF LOT 13	1,359.98	1,218
*******HIGHLAND PARK	********	
*******PB 4 PG 28	********	
MORIARTY JAMES D & CAROL E 36-19-30-534-0100-0140 PAD: 2017 S FRENCH AVE LOTS 14 & 15 (LESS W 8 FT) ...	2,123.30	1,219
MYERS KENNETH E 36-19-30-534-0200-0140 PAD: ARCADIA RD	226.52	1,220
VAN SCODER RICHARD & BERTHA 36-19-30-534-0400-0060 (HX) PAD: 209 ARCADIA RD LOT 6 + PART OF LOTS 7 + 13 ...	534.82	1,221
CONTESTABILE VINCENT A & JANIE 36-19-30-534-0800-0040 PAD: FRENCH AVE PT LOTS 3 & 4 & B DESC AS ...	778.21	1,222
JONES TARITA D 36-19-30-534-1100-0040 (HX) PAD: 2207 CORONADO CONCOURSE	937.29	1,223
*******HIGHLAND PARK REPLAT OF	********	
*******BLK 10	********	
*******PB 8 PG 70	********	
HAGE LINDA J 36-19-30-535-0000-0100 (HX) PAD: 2208 CORONADO CONCOURSE	545.45	1,224
*******FRANKLIN TERRACE	********	
*******PB 3 PG 78	********	
HALE HARVEY H 36-19-30-539-0000-0110 (HX) PAD: 2421 S ELM AVE LOTS 11 + 12	670.57	1,225
UTT GLENN C JR & GRACE M 36-19-30-539-0000-0150 PAD: 2427 S ELM AVE LOT 15 + S 1/2 OF LOT 14	1,348.49	1,226
MORGAN LINDA 36-19-30-539-0000-0710 PAD: 2439 MYRTLE AVE LOTS 71 + 72	1,488.51	1,227
DEPPEN TROY F & CYNTHIA A 36-19-30-539-0000-0780 (HX) PAD: 2408 OAK AVE LOT 78 + N 30 FT OF LOT 79	551.95	1,228
KECK NANCY 36-19-30-539-0000-0910 (HX) PAD: 2440 S OAK AVE LOTS 91 92 + 93 (LESS N 12 ...	1,229.38	1,229
WHARTON CANDONE M 36-19-30-539-0000-0970 PAD: LAUREL AVE	316.75	1,230
WHARTON CANDONE M 36-19-30-539-0000-0980 (HX) PAD: 2407 LAUREL AVE LOTS 98 99 + N 1/2 OF LOT 100	899.65	1,231
AMBROSE STEVE 36-19-30-539-0000-1010 (HX) PAD: 2411 LAUREL AVE LOT 101 + S 1/2 OF LOT 100	1,388.52	1,232
COMBS RENEE TRUSTEE FBO 36-19-30-539-0000-1040 (HX) PAD: 2419 LAUREL AVE LOT 104 + N 5 FT OF LOT 105	362.67	1,233
*******TEAGUES ADD	********	
*******PB 4 PG 2	********	

NAME - PARCEL NUMBER	TAXES DUE	SEQ. #
PARK PLACE PLAZA	1,690.09	1,234
36-19-30-540-0000-0130		
PAD: 2465 PARK AVE		
LOTS 13 + 14		
*******PINE HEIGHTS	********	
*******PB 3 PG 51	********	
RUIZ DE AZUA JESUS & MARIA L	4,474.23	1,235
36-19-30-541-0000-0090		
PAD: OAK AVE		
LOTS 9 TO 16 & W 1/2 OF VACD ...		
*******TWENTY WEST	********	
*******PB 16 PG 36	********	
SAMLAL BHAGWANDEEN & MARGARET	442.93	1,236
36-19-30-544-0000-0050 (HX)		
PAD: 2010 HARTWELL AVE		
CRESPO LORIMEL	576.55	1,237
36-19-30-544-0000-0450 (HX)		
PAD: 2109 HARTWELL AVE		
*******COUNTRY CLUB MANOR	********	
*******CONDOMINIUM	********	
*******ORB 989 PG 1102	********	
RASO EDWARD C	784.89	1,238
36-19-30-546-0000-8260		
PAD: 826 W 25TH ST		
UNIT 826		
RASO EDWARD C	784.89	1,239
36-19-30-546-0000-8280		
PAD: 828 W 25TH ST		
UNIT 828		
BIRD SHARK M	116.77	1,240
36-19-30-546-0000-8320 (HX)		
UNIT 832		
*******THE BUNGALOWS ON PALMETTO	********	
*******PB 61 PG 27	********	
*******PT OF 36-19-30-508-0A00-0000	********	
HISTORIC DISTRICT PROPERTIES	231.25	1,241
OF SANFORD INC		
36-19-30-549-0000-0010		
PAD: 1609 PALMETTO AVE		
HISTORIC DISTRICT PROPERTIES	243.22	1,242
OF SANFORD INC		
36-19-30-549-0000-0020		
PAD: 1613 PALMETTO AVE		
----------SEC 20 TWP 19 RNG 31----------		
ENVIRONMENTAL LAND	403.50	1,243
ACQUISITIONS INC		
20-19-31-300-0010-0000		
----------SEC 28 TWP 19 RNG 31----------		
MERIWETHER WALTER H &	54.90	1,244
HELEN L		
28-19-31-300-0050-0000		
MERIWETHER WALTER H & HELEN L	24.25	1,245
28-19-31-300-005A-0000		
SANFORD TRAILS DEV CORP INC	20.69	1,246
28-19-31-300-006C-0000		
MOORE JOHN S & STATON DORIS L	22.57	1,247
MOORE JOSEPH M ET AL		
28-19-31-300-0070-0000		
AINSWORTH WILLARD S SR &	924.62	1,248
SUSANNA J		
28-19-31-300-0090-0000		
PAD: CELERY AVE		
AINSWORTH WILLARD S SR &	256.64	1,249
SUSANNA J		
28-19-31-300-009B-0000		
----------SEC 29 TWP 19 RNG 31----------		
HUTCHINS MARY C ET AL	48.50	1,250
C/O MARY C HUTCHINS		
29-19-31-300-001A-0000		
PAD: CELERY AVE		
HUTCHINS MARY C ET AL	12.58	1,251
C/O MARY C HUTCHINS		
29-19-31-300-001C-0000		
LEGACY INV LLC	192.67	1,252
29-19-31-300-013A-0000		
BENAVIDES REYNALDO & JOYCE	410.17	1,253
29-19-31-300-0160-0000 (HX)		
PAD: 2650 E CELERY AVE		
MIZZELL BECKY	893.43	1,254
29-19-31-300-0180-0000 (HX)		
PAD: 2790 CELERY AVE		
*******SANFORD TRAILS ESTATES	********	
*******PB 45 PGS 12 & 13	********	
HARRIS CHARLES J	695.65	1,255
29-19-31-5LK-0000-0110		
PAD: 2750 BIT-N-BRIDAL PL		
MARCUM JEFFREY C & PAMELA A	874.02	1,256
29-19-31-5LK-0000-0150		
PAD: 1270 THOROUGHBRED TRL		
MARCUM JEFFREY & PAMELA	423.86	1,257
29-19-31-5LK-0000-0170		
PAD: 1290 THOROUGHBRED TRL		
----------SEC 30 TWP 19 RNG 31----------		
HOOKS ROY & LILLIAN	140.75	1,258
30-19-31-300-0110-0000		
*******MARVANIA 2ND SEC	********	
*******PB 5 PG 88	********	
STUBER JEAN S &	2,752.89	1,259
STUBER RICHARD M		
30-19-31-501-0900-0110		
PAD: 115 CRESCENT BLVD		
LOTS 11 & 12 BLK 9 2ND SEC ...		
*******MARVANIA 1ST SEC	********	
*******PB 4 PG 100	********	
CRAWFORD SHANNON L	1,500.42	1,260
30-19-31-502-0400-0090 (HX)		
PAD: 1717 S 2ND ST		
LOTS 9 & 10 (LESS S 10 FT OF ...		
*******MAYFAIR	********	
*******PB 3 PGS 35 + 52	********	
*******+ PB 5 PG 81	********	
GOEHRIG CHARLES & COLLEN F	931.63	1,261
30-19-31-504-0600-008A		
PAD: 102 N ELLIOTT AVE		
S 43 FT OF W 40 FT OF LOT 8 ...		
CHASE JAMES L & LEIGH Y	2,199.71	1,262
30-19-31-504-0700-013A (HX)		
PAD: 226 S ELLIOTT AVE		
N 10 FT OF LOT 13 + ALL LOTS ...		
SUMMERLIN AVENUE LLC	1,685.66	1,263
30-19-31-504-0800-0090 (HX)		
PAD: 208 S SUMMERLIN AVE		
S 10 FT OF LOT 9 & ALL LOT ...		
ANDERSON THERESA G	1,768.79	1,264
30-19-31-504-0900-0030 (HX)		
PAD: 207 SUMMERLIN AVE		
LOTS 3 + 4 BLK 9		
*******MELLONVILLE	********	
*******PB 1 PG 120	********	
ROBETH ENTERPRISE	228.89	1,265
ATTN E ROGER ALILIN		
30-19-31-508-2200-0010		
PAD: MELLONVILLE AVE		
LOT 1 + N 1/2 OF ST ADJ ON S ...		
R S F M N C C	4,355.68	1,266
30-19-31-508-2800-0020		
PAD: 300 MELLONVILLE AVE		
LOT 2 & S 1/2 OF VACD ST ...		
ROBETH ENTERPRISE	2,932.41	1,267
C/O E ROGER ALILIN		
30-19-31-508-2800-0040		
PAD: 301 SAN MARCOS AVE		
LOT 4 & S 1/2 OF VACD ST ADJ ...		
*******NEAVES ADD	********	
*******PB 1 PGS 74 + 123	********	
HOFFMAN CARRIE B	85.90	1,268
30-19-31-511-0F00-0090		
PAD: CHAPMAN (OFF)		
E 33 FT OF LOT 9 BLK F		
*******MUSSON + ABERCROMBIES SUBD	********	
*******PB 3 PG 102	********	
GRACE APOSTOLIC TEMPLE INC	81.45	1,269
30-19-31-512-0000-0050		
PAD: 623 E 2ND ST		
N 1/2 OF LOT 5		

NAME - PARCEL NUMBER	TAXES DUE	SEQ. #
TORRES ANITA M	865.43	1,270
30-19-31-512-0000-0060		
PAD: 620 E 3RD ST		
*******CHAPMAN + TUCKERS ADD	********	
*******PB 1 PG 24	********	
ALLEN RUTH J &	926.55	1,271
JOHNSON THEODORE		
30-19-31-515-0700-001A (HX)		
PAD: 408 CYPRESS AVE		
LOT 1 (LESS W 97 FT) + N 1/2 ...		
JOHNSON K S HEIRS	553.19	1,272
C/O ELIZABETH ALLEN PAIGE		
30-19-31-515-0700-0020		
PAD: 412 CYPRESS AVE		
S 1/2 OF LOT 2 BLK 7		
CALDWELL FRANKLIN D & CALDWELL	587.97	1,273
CATHA J & MARSHALL ALLENE C		
30-19-31-515-0800-0030		
PAD: 419 E 3RD ST		
JOHNSON T J & LAURA	517.88	1,274
C/O ELIZABETH ALLEN PAIGE		
30-19-31-515-1800-0050		
PAD: 413 CYPRESS AVE		
S 52 FT OF LOT 5 BLK 18		
BELLAMY JANICE	542.27	1,275
30-19-31-515-1900-00C0 (HX)		
PAD: 613 E 3RD ST		
E 65 FT OF W 176 FT ...		
*******FAIRVIEW	********	
*******PB 4 PG 71	********	
MYERS EARL C & ANGELA B	1,168.38	1,276
30-19-31-516-0100-0030 (HX)		
PAD: 409 BAY AVE		
LOTS 3 + 4 BLK 1		
RAINES OTIS C & CAROLYN	786.91	1,277
30-19-31-516-0100-0090		
PAD: 417 BAY AVE		
LOT 9 & N 45 FT OF LOT 10 ...		
FREDERICK CORRIE &	620.59	1,278
FREDERICK VANESSA M ET AL		
30-19-31-516-0100-0110 (HX)		
PAD: 419 S BAY AVE		
LOT 11 + S 5 FT OF LOT 10 ...		
RICCIARDI GEORGE	1,014.05	1,279
30-19-31-516-0100-0150		
PAD: E 4TH ST		
LOTS 15 + 16 BLK 1		
MC PHERSON ERNEST & KERENA	114.63	1,280
30-19-31-516-0100-0200 (HX)		
PAD: 408 SAN CARLOS AVE		
WHITTAKER ROBERT L & LORRAINE	1,116.80	1,281
30-19-31-516-0100-0220		
PAD: 412 SAN CARLOS AVE		
LOTS 22 & 23 & N 5 FT OF LOT ...		
CLEVELAND JIMMIE L & SALLIE M	28.01	1,282
30-19-31-516-0300-0010 (HX)		
PAD: 1303 E 4TH ST		
LOTS 1 & 2 (LESS W 52 FT) ...		
BENNETT PATRICIA A	697.76	1,283
30-19-31-516-0300-001A		
PAD: 1301 E 4TH ST		
W 52 FT OF LOTS 1 & 2 BLK 3		
STEELY DAVID L	869.77	1,284
30-19-31-516-0300-012A		
PAD: 612 MELLONVILLE AVE		
NLY 50 FT OF LOT 12 + ALL ...		
*******FELLOWSHIP ADD	********	
*******PB 8 PG 3	********	
GIBSON BETTY	743.18	1,285
30-19-31-517-0A00-0010		
PAD: 801 E 4TH ST		
HAMPTON ANNIE D	78.93	1,286
30-19-31-517-0A00-0170 (HX)		
PAD: 402 S ORANGE AVE		
ADAMS BENJAMIN JR & TONI M	214.21	1,287
30-19-31-517-0B00-0100 (HX)		
PAD: 416 WILLOW AVE		
LOT 10 + 1/2 OF VACD ST ON S ...		
HOGAN DOROTHY M	239.92	1,288
30-19-31-517-0B00-0120 (HX)		
PAD: 412 WILLOW AVE		
GORDON TAWANA &	187.16	1,289
GORDON EDWARD L		
30-19-31-517-0C00-0100		
LOT 10 & E 1/2 OF VACD ALLEY ...		
*******LONGS ADD	********	
*******PB 3 PG 97	********	
SMITH ESSIE G	251.42	1,290
30-19-31-518-0000-0030 (HX)		
PAD: 1133 E 7TH ST		
LOTS 3 4 + 5		
WILLINGHAM ALFRED J &	97.43	1,291
HILL VALERIE A		
30-19-31-518-0000-0100		
*******ELDORADO	********	
*******PB 4 PG 29	********	
HARRIS PATRICIA S	381.29	1,292
30-19-31-521-0100-0020 (HX)		
PAD: 1110 E 11TH ST		
KIRKLAND CHARLES E &	1,135.48	1,293
ACQUANETTA		
30-19-31-521-0100-0040		
PAD: 1114 E 11TH ST		
REDDEN OSCAR JR & ROSYLN C	974.38	1,294
30-19-31-521-0100-0080 (HX)		
PAD: 1010 MELLONVILLE AVE		
LOT 8 + N 18 FT OF LOT 9 BLK 1		
GRAVES JOHN L	1,997.95	1,295
30-19-31-521-0300-0170		
PAD: 1122 CELERY AVE		
LOTS 17 + 18 + BEG SE COR OF ...		
*******HOLDEN REAL ESTATE	********	
*******COMPANYS ADD	********	
*******PB 1 PG 89	********	
WARE WALTER &	765.42	1,296
WARE THELMA		
30-19-31-522-0000-0050		
PAD: 918 CELERY AVE		
LOTS 5 + 6		
WOODARD PATRICIA	289.21	1,297
30-19-31-522-0000-0070 (HX)		
PAD: 908 CELERY AVE		
E 1/4 OF LOTS 7 + 8		
EDWARDS TINA S &	500.67	1,298
HARDEN MICHAEL D		
30-19-31-522-0000-0090		
PAD: 1123 ORANGE AVE		
WILLIAMS GARY & BETTY	103.41	1,299
30-19-31-522-0000-0100		
PAD: ORANGE AVE		
SOUTHWARD KENNETH E	712.55	1,300
30-19-31-522-0000-0150		
PAD: 1121 LOCUST AVE		
YOUNG LEE II &	282.64	1,301
YOUNG LEE III		
30-19-31-522-0000-0160 (HX)		
PAD: 1120 LOCUST AVE		
HAROLD JUANITA G	757.18	1,302
30-19-31-522-0000-0280		
PAD: 1114 PINE AVE		
HAROLD JUANITA E G	808.69	1,303
30-19-31-522-0000-0290 (HX)		
PAD: 1118 PINE AVE		
E 1/2 OF LOTS 29 + 30		
*******FORT MELLON	********	
*******PB 3 PG 69	********	
MC MILLAN ALBERT E	671.59	1,304
30-19-31-525-0000-0390 (HX)		
PAD: 1404 8TH ST		
LOTS 39 + 40		
*******MAYFAIR SEC 1ST ADD	********	
*******PB 13 PG 69	********	
VANN DERRICK & TERRY A	563.65	1,305
30-19-31-527-0000-0230 (HX)		
PAD: 1102 SCOTT AVE		

NAME - PARCEL NUMBER	TAXES DUE	SEQ. #
WALLACE QUINTIN T REV & ELGA	1,668.49	1,306
30-19-31-527-0000-0240 (HX)		
PAD: 1100 SCOTT AVE		
HARRIS CHARLES & GAIL	1,387.48	1,307
30-19-31-527-0000-0300 (HX)		
PAD: 904 SCOTT AVE		
----------SEC 31 TWP 19 RNG 31----------		
DOERING DONALD A & THREASA	146.58	1,308
31-19-31-300-0140-0000 (HX)		
PAD: 1322 MELLONVILLE AVE		
*******BUENA VISTA ESTATES	********	
*******PB 3 PGS 1 + 2	********	
IRN OF CENTRAL FLA INC	2,054.85	1,309
31-19-31-501-0A00-0060		
PAD: 1300 DOUGLAS ST		
LEE JAMES R	1,287.90	1,310
31-19-31-501-0A00-0070		
PAD: 1306 DOUGLAS ST		
LOT 7 + N 10 FT OF LOT 8 BLK A		
FOSSITT RODNEY B & VALLETA T	1,000.14	1,311
31-19-31-501-0A00-0080 (HX)		
PAD: 1310 DOUGLAS ST		
S 40 FT OF LOT 8 + ALL LOT 9 ...		
JONES CHARLIE B & JUANITA	184.52	1,312
31-19-31-501-0A00-012A		
PAD: DOUGLAS ST		
LOT 12 (LESS W 7 FT) ...		
JONES CHARLIE B & JUANITA D	1,570.15	1,313
31-19-31-501-0A00-0130 (HX)		
PAD: 1316 DOUGLAS ST		
LOTS 13 + 14 BLK A		
DOLBY ELIZABETH M	9.37	1,314
31-19-31-501-0A00-0220 (HX)		
PAD: 1347 MELLONVILLE AVE		
LABOY NESTOR J	483.83	1,315
31-19-31-501-0B00-0130		
PAD: 1326 S ELLIOTT ST		
LOTS 13 & 14 ...		
MITCHELL BERNARD D &	1,009.59	1,316
JACQUELINE J		
31-19-31-501-0B00-0190 (HX)		
PAD: 1327 DOUGLAS ST		
LOTS 19 20 & 21 BLK B		
JONES CHARLES & JOYCE	1,896.47	1,317
31-19-31-501-0B00-0270		
PAD: 1319 DOUGLAS ST		
MAYS LORETA J C	101.50	1,318
31-19-31-501-0C00-0210 (HX)		
PAD: 1333 ELLIOTT ST		
LOT 21 + N 8 FT OF LOT 20 ...		
PEARSON ROBIN	781.14	1,319
31-19-31-501-0C00-0240 (HX)		
PAD: 1327 ELLIOTT ST		
WALKER ARTHUR I III	936.67	1,320
31-19-31-501-0D00-0230		
PAD: 1511 SUMMERLIN AVE		
S 15 FT OF LOT 23 + ALL LOT ...		
CLEMONS RICHARD S	900.89	1,321
31-19-31-501-0E00-0030		
PAD: 1505 ELLIOTT ST		
JUNE HENRY J & VERA D	846.15	1,322
31-19-31-501-0E00-0080 (HX)		
PAD: 1515 ELLIOTT ST		
LOT 8 (LESS N 12 FT) + ALL ...		
VAN ALSTYNE RICHARD A JR &	1,700.13	1,323
SLATER KIMBERLY L		
31-19-31-501-0G00-0030		
PAD: 1511 MELLONVILLE AVE		
S 20 FT OF LOT 3 + ALL LOT 4 ...		
ADAMS EMILY C	832.60	1,324
31-19-31-501-0G00-0060 (HX)		
PAD: 1513 MELLONVILLE AVE		
S 20 FT OF LOT 5 + ALL LOTS ...		
*******HARDENS ADD	********	
*******PB 7 PG 71	********	
BAKER JOSEPH	181.65	1,325
31-19-31-502-0000-0010		
PAD: 1ST DR		
LOTS 1 + 2		
MILLER PRECIOUS &	729.41	1,326
CASH FREDDIE		
31-19-31-502-0000-0040		
PAD: 1751 1ST DR		
MADDEN THOMAS	91.83	1,327
31-19-31-502-0000-0120		
PAD: 1ST DR		
WRIGHT JOHN JR &	550.78	1,328
WRIGHT MICHAEL D		
31-19-31-502-0000-0220		
PAD: 1107 1ST DR		
*******BEL-AIR SANFORD	********	
*******PB 3 PG 79	********	
SHAMROCK FINANCIAL SERVICES IN	1,209.86	1,329
31-19-31-504-0100-0010		
PAD: 1701 MELLONVILLE AVE		
LOT 1 + W 17 FT OF LOT 2 BLK ...		
GRAYSON WILLIE & MATTIE A	410.55	1,330
31-19-31-504-0100-0030 (HX)		
PAD: 1204 RANDOLPH ST		
E 14 FT OF LOT 3 + ALL LOT 4 ...		
CONDELLO JOE	1,264.44	1,331
31-19-31-504-0100-0140		
PAD: 1220 RANDOLPH ST		
E 2 FT OF LOT 14 + ALL LOT ...		
LEE JAMES R	1,578.37	1,332
31-19-31-504-0300-0170		
PAD: 1203 CRESCENT ST		
LOT 17 BLK 3 BEL-AIR		
MOBLEY FREDDIE & LENORA C	520.04	1,333
31-19-31-504-0500-0160 (HX)		
PAD: 1816 SUMMERLIN AVE		
LOT 16 (LESS W 7 FT FOR ...		
WYNN ALEXANDER C	624.31	1,334
31-19-31-504-0500-0170 (HX)		
PAD: 1818 SUMMERLIN AVE		
LOT 17 (LESS W 7 FT FOR ...		
CORBITT PHILLIP A	1,031.67	1,335
31-19-31-504-0500-0210		
PAD: 1906 SUMMERLIN AVE		
LOT 21 (LESS W 7 FT FOR ...		
HENLEY BRENDA L	178.27	1,336
31-19-31-504-0600-0030 (HX)		
PAD: 1805 SUMMERLIN AVE		
S 49 FT OF LOT 3 & N 4 FT OF ...		
CORBITT PHILLIP A	554.36	1,337
31-19-31-504-0600-0050		
PAD: 1809 SUMMERLIN AVE		
S 48 FT OF LOT 5 + N 5 FT OF ...		
PELAEZ ANA & JUAN	725.29	1,338
31-19-31-504-0600-0090		
PAD: 1817 S SUMMERLIN AVE		
S 46 FT OF LOT 9 + N 7 FT OF ...		
BANK OF AMERICA	898.14	1,339
31-19-31-504-0600-0100		
PAD: 1819 SUMMERLIN AVE		
S 43 FT OF LOT 10 + N 5 FT ...		
BLAKE GALE C	162.61	1,340
31-19-31-504-0600-0190 (HX)		
PAD: 1915 SUMMERLIN AVE		
S 47 FT OF LOT 19 + N 6 FT ...		
CORBITT PHILLIP A	766.50	1,341
31-19-31-504-0600-0220		
PAD: 1921 SUMMERLIN AVE		
S 46 FT OF LOT 22 + N 2 FT ...		
SHEFFER JOHN D	916.10	1,342
31-19-31-504-0700-0110		
PAD: 1961 WASHINGTON AVE		
BUCK GEORGE H & HELEN E	178.46	1,343
31-19-31-504-0700-0160		
PAD: 1406 E 20TH ST		
FINE ANDREA & LOUIE	2,178.21	1,344
31-19-31-504-0800-0010 (HX)		
PAD: 2001 MELLONVILLE AVE		
LOTS 1 2 3 & 4 (LESS S 50 FT ...		
MC CALL PARKS M	1,368.01	1,345
31-19-31-504-0900-0220		
PAD: 2032 JEFFERSON AVE		
LOTS 22 + 23 BLK 9 BEL-AIR		

NAME - PARCEL NUMBER	TAXES DUE	SEQ. #
SWEET HENRY &	654.60	1,346
SWEET HENRY JR		
31-19-31-504-0900-0240 (HX)		
PAD: 2034 JEFFERSON ST		
LOT 24 + N 1/2 OF ALLEY ADJ ...		
GILCHRIST TONY & DIANE A	543.20	1,347
31-19-31-504-1000-0150 (HX)		
PAD: 2000 ADAMS AVE		
LOTS 15 + 16 BLK 10 BEL-AIR		
REDDING SAMUEL B & DEBORAH	639.40	1,348
31-19-31-504-1100-0130 (HX)		
PAD: 2004 SUMMERLIN AVE		
LOT 13 + N 10 FT OF LOT 14 ...		
MC MILLER ANN	263.36	1,349
31-19-31-504-1100-0160 (HX)		
PAD: 2010 SUMMERLIN AVE		
S 33 FT OF LOT 16 + N 30 FT ...		
JANDULA MARY K	540.77	1,350
31-19-31-504-1200-001A (HX)		
PAD: 2203 BEL-AIR BLVD		
PT OF LOT 1 DESC AS BEG ...		
BAKER GEORGE B III	216.24	1,351
31-19-31-504-1200-0090 (HX)		
PAD: 2101 LAKE DR		
LOT 9 + N 22 FT OF LOT 10 ...		
HILL SARAH O OR	263.93	1,352
HILL F ROBERT		
31-19-31-504-1200-0140		
LOT 14 + N 30 FT OF LOT 15 ...		
BURKE JOSIE M	580.27	1,353
31-19-31-504-1300-0050 (HX)		
PAD: 2009 SUMMERLIN AVE		
N 38 FT OF LOT 5 + S 32 FT ...		
MC FADDEN MADELINE K	541.37	1,354
31-19-31-504-1300-0200 (HX)		
PAD: 2311 SUMMERLIN AVE		
S 1/2 OF LOT 20 + N 1/2 OF ...		
*******SAN LANTA 3RD SEC	********	
*******PB 13 PG 75	********	
WILLIAMS LINDA H	1,162.87	1,355
31-19-31-505-0000-0160 (HX)		
PAD: 830 N VALENCIA CT		
CHAMBERS BARBARA	619.30	1,356
31-19-31-505-0000-0200 (HX)		
PAD: 1401 E VALENCIA CT		
FARNSWORTH ROBERT A &	337.82	1,357
MARYAN E		
31-19-31-505-0000-0530 (HX)		
PAD: 811 VALENCIA ST		
WARE WALTER R &	567.30	1,358
WARE THELMA P		
31-19-31-505-0000-0640 (HX)		
PAD: 1411 LOCUST AVE		
DIXON HERBERT A	635.42	1,359
31-19-31-505-0000-0700 (HX)		
PAD: 803 E 14TH ST		
MATHEWS MICHAEL S & BEVERLY V	686.90	1,360
31-19-31-505-0000-0830 (HX)		
PAD: 802 VALENCIA ST		
COOPER EMMA L	838.56	1,361
31-19-31-505-0000-1280 (HX)		
PAD: 1406 E VALENCIA CT		
*******CELERY AVE ADD	********	
*******PB 1 PGS 125 + 126	********	
DAVENPORT WESTBROOK L	3,096.08	1,362
31-19-31-506-0A00-0010		
LOTS 1 + 3 BLK A		
EMRICK MARCELLA M	1,492.01	1,363
31-19-31-506-0A00-0020		
LOTS 2 + 4 BLK A		
CARVER CAROLYN F & WILSON	821.05	1,364
LINDA & GRAHAM BETTY JO		
31-19-31-506-0B00-001A		
PAD: 511 CELERY AVE		
E 1/2 OF LOTS 1 + 3 BLK B		
DANIELS JOHN D TRUSTEE	1,351.35	1,365
FBO		
31-19-31-506-0C00-0010		
PAD: 601 CELERY AVE		
LOTS 1 + 3 BLK C		
DANIELS JOHN D TRUSTEE	142.11	1,366
FBO		
31-19-31-506-0C00-0050		
DANIELS JOHN D TRUSTEE	142.11	1,367
FBO		
31-19-31-506-0C00-0070		
WHITEHURST RICHARD E & ROBERTA	3,217.84	1,368
& GRIMSHAW GEORGE A & LINDA		
31-19-31-506-0C00-0100		
PAD: 1324 HICKORY AVE		
LOTS 10 12 & 14 BLK C		
*******SAN LANTA	********	
*******PB 3 PG 80	********	
DAVIS MARTHA B	979.85	1,369
31-19-31-507-0600-0010 (HX)		
PAD: 503 E 14TH ST		
LOTS 1 + 2 + W 25 FT OF LOT ...		
LEE JAMES	1,645.55	1,370
31-19-31-507-0600-0260		
PAD: 546' PLUMOSA DR		
E 23.5 FT OF LOT 26 & ALL ...		
STRAIT JANICE K	837.60	1,371
31-19-31-507-0700-0210 (HX)		
PAD: 511 VALENCIA ST		
E 1/2 OF LOT 21 + ALL LOT 22 ...		
BUTLER KIRK A &	1,620.92	1,372
BUTLER RACHAEL N		
31-19-31-507-0700-0290 (HX)		
PAD: 555 VALENCIA ST		
E 1/2 OF LOT 29 + ALL LOTS ...		
*******SAN LANTA 2ND SEC	********	
*******PB 4 PGS 38 39 + 40	********	
ROSS JERRY B & VANGELINE M	574.89	1,373
31-19-31-508-1300-0090		
PAD: 448 ROSALIA DR		
FRYER ALBERT L & DIMPLE	797.54	1,374
31-19-31-508-1600-0030 (HX)		
PAD: 1805 MADERA AVE		
ALL LOT 3 & N 37 FT OF LOT 4 ...		
VON RAUB RENEE D	1,421.46	1,375
31-19-31-508-1600-0060 (HX)		
PAD: 1809 MADERA AVE		
S 32 FT OF LOT 6 + ALL OF ...		
STRINGER NEIL M & SUZANNE E	2,142.90	1,376
31-19-31-508-1600-0080		
PAD: 1818 PALOMA AVE		
S 48 FT OF LOT 8 + ALL OF ...		
KIZILAY CIGDEM	210.84	1,377
31-19-31-508-1700-0020		
PAD: ROSALIA DR		
TURTLE DIANE	1,273.37	1,378
31-19-31-508-2000-0130		
PAD: 1800 MELLONVILLE AVE		
LOT 13 + N 25 FT OF LOT 14 ...		
NUMA GWENDOLYN Y	496.94	1,379
1308 LOCUST AVE		
31-19-31-508-4A00-0040 (HX)		
PAD: 1308 LOCUST AVE		
LOTS 4 + 5 BLK 4A 2ND SEC ...		
*******ROSE COURT	********	
*******PB 3 PGS 3 4 + 5	********	
HURYASAR SELCUK	3,660.93	1,380
31-19-31-511-0000-0240		
PAD: 2015 SANFORD AVE		
SCHEUERMAN DONNA	194.56	1,381
31-19-31-511-0000-084A		
PAD: S GRANDVIEW AVE		
PT LOT 84 DESC AS BEG SW COR ...		
KOCH LUCIA W	931.27	1,382
31-19-31-511-0000-0900 (HX)		
PAD: 2101 LILY CT		
LOT 90 + S 1/2 OF LOT 88		
*******MAGNOLIA HEIGHTS	********	
*******PB 5 PG 76	********	
PICARDAT LARRY E	358.18	1,383
31-19-31-512-0000-0290 (HX)		
PAD: 886 E 20TH ST		
LOTS 29 + 30		

NAME - PARCEL NUMBER	TAXES DUE	SEQ. #
EMRICK MARCELLA	464.32	1,384
31-19-31-512-0000-0440 (HX)		
PAD: 864 E 20TH ST		
W 1/2 OF LOT 44 + ALL LOT 45		
IRURZUN LESTER &	622.05	1,385
CASTILLO MARIA P		
31-19-31-512-0000-0660 (HX)		
PAD: 827 CATALINA DR		
LOT 66 + E 1/2 OF LOT 67		
BENNETT PATRICIA	1,359.95	1,386
31-19-31-512-0000-0910		
PAD: 802 CATALINA DR		
LOTS 91 + 92		
*******PLAT OF SEC 31 TP 19S RGE	********	
*******31E	********	
*******PB 2 PG 8	********	
DEVINE CHRIS J & CHRISTINE E	3,164.45	1,387
22 KINGSWOOD DR		
31-19-31-516-0000-00A5 (HX)		
PAD: 2318 MELLONVILLE AVE		
BEG SE COR LOT A RUN W ...		
MARSDEN WILLIAM A & BOBBIE A H	4,214.16	1,388
31-19-31-516-0000-00A9		
PAD: 2312 MELLONVILLE AVE		
PT OF LOT A DESC AS BEG ...		
*******SOUTH PARK SANFORD	********	
*******PB 3 PG 62	********	
DAVIS SHARON & ROBBINS DAVID &	1,461.20	1,389
NORRIS JOANN ET AL		
31-19-31-517-0000-0170		
PAD: 2451 SANFORD AVE		
MC INTOSH CHARLES H JR & REIDA	611.59	1,390
31-19-31-517-0000-0350 (HX)		
PAD: 2442 GRANDVIEW AVE		
*******GARDENIA	********	
*******PB 5 PG 77	********	
NATAL EDUARDO P & CARMEN B	155.07	1,391
31-19-31-518-0000-0070		
PAD: LILLY CT		
LOTS 7 8 & 9 & E 1/2 OF VACD ...		
LEE NELLIE G	1,798.49	1,392
31-19-31-518-0000-0100 (HX)		
PAD: 502 E 24TH PL		
LOTS 10 11 12 & 13 & E 1/2 ...		
DOAN TOAI ANH	126.43	1,393
31-19-31-518-0000-0140		
PAD: E 24TH PL		
LOTS 14 15 16 17 18 + 19		
MERIDAN WILLIAM	417.01	1,394
31-19-31-518-0000-0470 (HX)		
PAD: 2441 POINSETTA AVE		
S 1/2 OF LOT 47 + ALL LOT 48		
*******SANFO PARK	********	
*******PB 5 PG 62	********	
LOUWSMA WESLEY J	1,188.66	1,395
31-19-31-520-0000-1010		
PAD: 2442 BAY AVE		
S 40 FT OF LOT 101 + N 15 FT ...		
INTERACTIVE SCIENCES INC	2,237.63	1,396
31-19-31-520-0000-1050		
PAD: 1100 BAY AVE		
LOT 105 (LESS N 20 FT) & ALL ...		
KUTZ JANICE R	183.22	1,397
31-19-31-520-0000-1670		
PAD: MELLONVILLE AVE		
*******WASHINGTON OAKS SEC 1	********	
*******PB 16 PG 8	********	
BROWN JOYCE	626.22	1,398
31-19-31-521-0C00-0030 (HX)		
PAD: 111 MC KAY BLVD		
OLIVER DELORIS HEIRS	1,567.33	1,399
C/O ALBERT THOMPSON		
31-19-31-521-0C00-0050		
PAD: 115 MC KAY BLVD		
ROWE SHERYL D	705.37	1,400
31-19-31-521-0C00-0070 (HX)		
PAD: 119 MC KAY BLVD		
RAMASSAR BASDEO & JOYCE A	1,055.29	1,401
31-19-31-521-0D00-0010 (HX)		
PAD: 201 MC KAY BLVD		
RAWLINGS SYLVESTER L & ROSA L	627.47	1,402
31-19-31-521-0E00-0010 (HX)		
PAD: 200 MC KAY BLVD		
JACKSON JOSEPH	542.31	1,403
31-19-31-521-0F00-0020 (HX)		
PAD: 109 SCOTT DR		
TAYLOR SCOTT M	1,513.17	1,404
31-19-31-521-0F00-0060		
PAD: 203 TERRY LN		
QUINN IRIS W	591.35	1,405
31-19-31-521-0G00-0050 (HX)		
PAD: 108 MC KAY BLVD		
CARTER EULACE P	507.30	1,406
31-19-31-521-0G00-0090 (HX)		
PAD: 116 MC KAY BLVD		
GAINERS BEULAH	559.70	1,407
31-19-31-521-0G00-0100 (HX)		
PAD: 118 MC KAY BLVD		
DEBREW LYNWOOD & WILLIE D	1,357.87	1,408
31-19-31-521-0G00-0190		
PAD: 129 SCOTT ST		
BENNETT WILLIE & SYLVIA	672.11	1,409
31-19-31-521-0G00-0330 (HX)		
PAD: 112 SCOTT DR		
WRIGHT SAMUEL JR & MILDRED	1,624.32	1,410
C/O JOYCE MC CORD		
31-19-31-521-0G00-0370		
PAD: 107 STERLING CT		
PROMISE GEORGIANN	520.28	1,411
31-19-31-521-0G00-0380 (HX)		
PAD: 109 STERLING CT		
CONFIDENTIAL PER STATUTES	1,651.39	1,412
119.07(03)(I) CID# 360		
31-19-31-521-0G00-0390		
LOT 39 (LESS NLY 5 FT) BLK G		
EDWARDS SHARON M	636.09	1,413
31-19-31-521-0G00-0410 (HX)		
PAD: 116 STERLING CT		
BLACKSHEAR ANNIE L	638.51	1,414
31-19-31-521-0H00-0100 (HX)		
PAD: 117 SCOTT DR		
*******WYNNEWOOD	********	
*******PB 4 PGS 92 93 + 94	********	
KURAS THOMAS J &	1,165.92	1,415
KURAS CASIMER J		
31-19-31-524-0300-0010 (HX)		
PAD: 2443 WASHINGTON CT		
LOTS 1 & 2 BLK 3		
COVELL BARBARA	428.19	1,416
31-19-31-524-0400-0020 (HX)		
PAD: 2403 JEFFERSON CT		
S 1/2 OF LOT 2 + N 3/4 OF ...		
PENICK MYRTIE L	584.03	1,417
31-19-31-524-0500-0140 (HX)		
PAD: 1307 WYNNEWOOD DR		
LOT 14 + E 26 FT OF LOT 13 ...		
LOPEZ WENCESLAO & JACQUELINE	544.97	1,418
31-19-31-524-0600-0020 (HX)		
PAD: 1327 FOREST DR		
E 26 FT OF LOT 2 + ALL LOT 3 ...		
RENFRO EFFIE B	657.24	1,419
31-19-31-524-0600-0090 (HX)		
PAD: 2409 ADAMS CT		
LOT 9 + N 20 FT OF LOT 10 ...		
ATKINSON DOUGLAS A JR &	469.51	1,420
MELISSA A		
31-19-31-524-1000-0010 (HX)		
PAD: 1501 FOREST DR		
LOT 1 + N 1/2 OF LOT 2 BLK 10		
JOHNS KRISTIN E	66.68	1,421
31-19-31-524-1100-0160		
PAD: WYNNEWOOD DR		
*******WASHINGTON OAKS SEC 2	********	
*******PB 16 PG 87	********	
WILLIAMS WILLIE B JR & MARY D	454.77	1,422
31-19-31-525-0A00-0080 (HX)		
PAD: 114 HUGHES AVE		

NAME - PARCEL NUMBER	TAXES DUE	SEQ. #
EUDELL SUZANNE J & JAMES H &	1,940.89	1,423
WILDS EUNICE D ET AL		
31-19-31-525-0B00-0120 (HX)		
PAD: 120 ANDERSON AVE		
BYRD PAMALIN D	545.39	1,424
31-19-31-525-0B00-0150 (HX)		
PAD: 121 HUGHES AVE		
ROUSE JOHN B & DRUCILLA K	462.99	1,425
31-19-31-525-0B00-0210 (HX)		
PAD: 109 HUGHES AVE		
JONES LAWRENCE E	587.39	1,426
31-19-31-525-0B00-0240 (HX)		
PAD: 103 HUGHES AVE		
PERRY GRETCHEN D	973.81	1,427
31-19-31-525-0C00-0230 (HX)		
PAD: 130 DREW AVE		
MARTIN TONNIE L	1,055.51	1,428
31-19-31-525-0C00-0280 (HX)		
PAD: 135 LANGSTON DR		
GOLDEN EUGENE & JUANITA	681.81	1,429
31-19-31-525-0C00-0400 (HX)		
PAD: 111 ANDERSON AVE		
DANTZLER LOVELL & ETHEL M	527.45	1,430
31-19-31-525-0C00-0440 (HX)		
PAD: 103 ANDERSON AVE		
WILLIAMS EVONY & SHIRLEY G	549.55	1,431
31-19-31-525-0J00-0020 (HX)		
PAD: 129 DREW AVE		
HENLEY JOSEPH L & RUNELL	892.70	1,432
31-19-31-525-0J00-0110 (HX)		
PAD: 103 DREW AVE		
----------SEC 32 TWP 19 RNG 31----------		
JONES JOE HEIRS	1,952.81	1,433
C/O JOE JONES		
32-19-31-300-0060-0000		
PAD: 2845 CELERY AVE		
MOSES ANDORA TRUSTEE	620.49	1,434
FBO		
32-19-31-300-0100-0000		
PAD: 20TH ST		
WYMAN FIELDS FOUNDATION INC	2,291.48	1,435
32-19-31-300-018B-0000		
(ADD TO ROLL FOR 2002 TAXES)		
WYMAN FIELDS FOUNDATION INC	6,099.72	1,436
32-19-31-300-018B-0000		
WYMAN FIELDS FOUNDATION INC	2,517.80	1,437
32-19-31-300-023A-0000		
JONES ANGELA &	982.16	1,438
WILLIAMS YEKERTINA ET AL		
32-19-31-300-027E-0000		
PAD: 2551 E 20TH ST		
SMITH BENNIE	52.84	1,439
32-19-31-300-0290-0000		
BAGLEY GEORGE	52.89	1,440
32-19-31-300-0320-0000		
PAD: GRANBY ST		
MADISON WILLIE B HEIRS	708.10	1,441
C/O HUBERT MADISON NPAR		
32-19-31-300-032C-0000		
PAD: 2191 GRANBY AVE		
TYSON GLADYS &	467.12	1,442
GLENN CHARLENE B		
32-19-31-300-0340-0000		
PAD: 2170 CHURCH ST		
HAWKINS WILLIE & WILLIE L	65.12	1,443
32-19-31-300-0350-0000 (HX)		
PAD: 2171 CHURCH ST		
FRISON RUTHA L	167.86	1,444
32-19-31-300-0360-0000 (HX)		
PAD: 2180 CHURCH ST		
OLIVER THEODORE R	177.97	1,445
32-19-31-300-0370-0000		
PAD: CHURCH ST		
CHURCH MORNING GLORY MISS	616.84	1,446
BAPTIST		
32-19-31-300-0380-0000		
PAD: E 21ST ST		
JONES CHARLIE HEIRS	549.23	1,447
C/O FREDDIE JONES		
32-19-31-300-0400-0000		
PAD: 2806 E 21ST ST		
MC GILL BELINDA	431.98	1,448
32-19-31-300-0430-0000 (HX)		
PAD: 2741 E 20TH ST		
WILLIAMS JACQUELINE E	333.80	1,449
32-19-31-300-049B-0000 (HX)		
PAD: 2945 DIXON AVE		
HILL MABLE & BERNICE MC KINNEY	359.22	1,450
& HARRY HILL & ET AL		
32-19-31-300-0540-0000 (HX)		
PAD: 2054 SIPES AVE		
COLEMAN ERMA H ET AL	1,163.59	1,451
C/O JOYCE HAYES		
32-19-31-300-0550-0000 (HX)		
PAD: 3020 E 21ST ST		
JACKSON DONELLA J	539.42	1,452
32-19-31-300-0590-0000		
PAD: 3021 E 21ST ST		
CAMBRIDGE GEORGE & SARAH MAE	464.77	1,453
32-19-31-300-0630-0000 (HX)		
PAD: 2156 SIPES AVE		
P L W PARTNERSHIP	76.68	1,454
32-19-31-300-065A-0000		
PAD: SIPES AVE		
JOHNSON CHRISTINE	76.68	1,455
32-19-31-300-065B-0000		
PAD: SIPES AVE		
BAILEY MARIE A C/O	77.68	1,456
HAMPTON CORINE & A L		
32-19-31-300-065E-0000		
PAD: SIPES AVE		
HILLERY EMANUEL L &	897.55	1,457
HILLERY ANNIE R		
32-19-31-300-0660-0000		
PAD: 2160 SIPES AVE		
*******THOMAS ADD TO MIDWAY	********	
*******PB 7 PG 69	********	
CHISOLM BENJAMIN & GAIL R	521.03	1,458
32-19-31-501-0000-0040		
PAD: 1970 SIPES AVE		
CHISOLM BENJAMIN & GAIL R	418.00	1,459
32-19-31-501-0000-0050		
PAD: 1960 SIPES AVE		
ROBINSON MAGGIE	50.13	1,460
C/O RUTH ELLA HINES		
32-19-31-501-0000-0080		
PAD: SIPES AVE		
HONOR ROBIN A	176.13	1,461
32-19-31-501-0000-0090 (HX)		
PAD: 1940 SIPES AVE		
LOTS 9 + 10		
CONFIDENTIAL PER STATUTES	877.71	1,462
119.07(03)(I) CID# 246		
32-19-31-501-0000-0140 (HX)		
LOTS 14 + 15		
GRAMLING SHARON	96.28	1,463
32-19-31-501-0000-0160		
PAD: WATER ST		
LOTS 16 + 17		
SMITH MAMIE L	1,098.39	1,464
32-19-31-501-0000-0180		
PAD: 1911 WATER ST		
LOTS 18 + 19		
JACKSON DOROTHY E	432.66	1,465
32-19-31-501-0000-0200		
PAD: WATER ST		
DAVIS DAISY P HEIRS &	50.13	1,466
BANKS LIANNER		
32-19-31-501-0000-0230		
PAD: WATER ST		
DAVIS DAISY P HEIRS &	443.50	1,467
JACKSON DOROTHY H		
32-19-31-501-0000-0240 (HX)		
PAD: 1941 WATER ST		
*******ROSELAND PARK	********	
*******PB 7 PG 51	********	

NAME - PARCEL NUMBER	TAXES DUE	SEQ. #
MANNING EDWARD & MARCEL 32-19-31-502-0000-0030 (HX) PAD: 1711 ROSEBERRY LN	561.46	1,468
FENUKA HENRIETTA & WILLIAMS EMILY M ET AL TC10 32-19-31-502-0000-0040 PAD: ROSEBERRY LN	79.66	1,469
JACKSON ETHEL L HEIRS 32-19-31-502-0000-00A1 PAD: 1167 1ST DR E 40 FT OF N 130 FT OF LOT A	69.00	1,470
CONSTANTINO LAUREANO 32-19-31-502-0000-00A3 PAD: 1775 BURROWS LN S 125 FT OF W 50 FT OF E 122 ...	839.83	1,471
HARDY LARRY D & LILLY RUTH 32-19-31-502-0000-00AA (HX) PAD: 1731 BURROWS LN N 50 FT OF S 275 FT OF W 120 ...	217.63	1,472
COOKS JACQUELINE Y 32-19-31-502-0000-0130 (HX) PAD: 1813 ROSEBERRY LN	216.63	1,473
COLYER LULA & MARTIN WALTER 32-19-31-502-0000-0180 PAD: ROSEBERRY LN LOTS 18 + 19	150.81	1,474
CLEVELAND ETHEL L HEIRS C/O JUOHNEATTA L WILLIAMS 32-19-31-502-0000-0200 PAD: 1700 ROSSEBERRY LN	507.63	1,475
CLEVELAND ETHEL L HEIRS & LEWIS LEOLA TC50 32-19-31-502-0000-0210 PAD: 1ST DR	83.10	1,476
FENUKA HENRIETTA & WILLIAMS EMILY M ET AL TC10 32-19-31-502-0000-0220 PAD: 1724 ROSSEBERRY LN	524.16	1,477
FENUKA HENRIETTA & WILLIAMS EMILY M ET AL 32-19-31-502-0000-0230 (HX) PAD: 1738 ROSEBERRY LN	632.94	1,478
FENUKA HENRIETTA & WILLIAMS EMILY M ET AL 32-19-31-502-0000-0240 PAD: 1750 ROSEBERRY LN LOTS 24 25 & 26 ...	653.20	1,479
MIKE EDWIN T 32-19-31-502-0000-0280 (HX) PAD: 1798 ROSEBERRY LN	296.09	1,480
HENRY LUVINA 32-19-31-502-0000-0380 PAD: 1955 2ND DR	78.10	1,481
MARTIN VIRGIE C 32-19-31-502-0000-0410 (HX) PAD: 1821 BURROWS LN LOTS 41 + 42	439.34	1,482
JACKSON DONTAVIS L & DONTERLL J JACKSON & JACKSON DONTAY JTS 32-19-31-502-0000-0460 PAD: 1940 3RD DR	79.10	1,483
*******ROSELAND PARKS 1ST ADD *******PB 7 PG 66	********	
GRANT EMORAL & GRANT PHILLIP & GRANT JEROME ET AL 32-19-31-503-0000-0020 (HX) PAD: 1891 ROSEBERRY LN LOT 2 (LESS NLY 20 FT) & ALL ...	480.18	1,484
BRYANT JOE & ANNER HEIRS C/O CORA BROWN 32-19-31-503-0000-0110 PAD: 1945 3RD DR LOTS 11 + 12	156.05	1,485
JONES CHARLES & JOYCE 32-19-31-503-0000-0130 PAD: 1915 3RD DR	820.47	1,486
BLACK FANNIE P & BLACK JULIA 32-19-31-503-0000-0140 (HX) PAD: 1905 3RD DR	217.63	1,487
WILLIAMS CONNIE E 32-19-31-503-0000-0200 PAD: 1955 HUGHEY AVE LOTS 20 + 21	171.67	1,488
SMITH STANLEY 32-19-31-503-0000-0220 (HX) PAD: 2005 BURROWS LN	462.59	1,489
SMITH VINCENT L 32-19-31-503-0000-0230 (HX) PAD: 2025 BURROWS LN	216.63	1,490
SMITH VINCENT L 32-19-31-503-0000-0240 PAD: BURROWS LN	74.96	1,491
JOHNSON EARL & ELOISE 32-19-31-503-0000-0250 (HX) PAD: 2085 BURROWS LN LOTS 25 + 26 ROSELAND PARKS ...	358.17	1,492
DAVIS KATRINA C PER REP FOR EST OF WHITLEY DAVIS JR 32-19-31-503-0000-0290 PAD: 1950 SOUTH ST	685.67	1,493
SMITH ANNA T 32-19-31-503-0000-0350 PAD: SOUTH ST	74.96	1,494
THOMAS ANNIE BELL 32-19-31-503-0000-0360 (HX) PAD: 1980 SOUTH ST	198.25	1,495
*******STEVENS ADD TO MIDWAY *******PB 7 PG 38	********	
WOODS WANDRA L J 32-19-31-505-0A00-007A (HX) PAD: 2550 CRAWFORD DR LOT 7 (LESS N 117.5 FT) BLK ...	396.47	1,496
DENMARK SYLVESTER & MARGARET 32-19-31-505-0A00-0110 (HX) PAD: 2510 CRAWFORD DR LOT 11 (LESS N 117.5 FT) BLK ...	368.25	1,497
ASHE BEATRICE 32-19-31-505-0A00-0120 (HX) PAD: 2500 CRAWFORD DR LOT 12 (LESS N 117.5 FT) BLK ...	402.76	1,498
REDDICK MAE J & WILLIE L 32-19-31-505-0A00-0170 PAD: CRAWFORD DR	59.26	1,499
REDDICK MAY JEAN & WILLIE 32-19-31-505-0A00-0200 PAD: CRAWFORD DR N 1/2 OF LOT 20 & N 1/2 OF ...	153.59	1,500
REDDICK WILLIE L & MAE J 32-19-31-505-0A00-022A PAD: 2430 CRAWFORD DR S 1/2 OF LOTS 22 & 23 BLK A ...	545.10	1,501
MOORE WILLIE J 32-19-31-505-0B00-0050 PAD: CRAWFORD DR	79.20	1,502
MOORE WILLIE J 32-19-31-505-0B00-0060 (HX) PAD: 2561 CRAWFORD DR	293.66	1,503
MOORE WILLIE J 32-19-31-505-0B00-0070 PAD: CRAWFORD DR	79.20	1,504
BROWN BENNIE L & CLAUDETTE 32-19-31-505-0B00-0100 (HX) PAD: 2521 CRAWFORD DR	201.39	1,505
MIKE EDDIE & SANDRA 32-19-31-505-0B00-0110 PAD: 2511 CRAWFORD DR	840.45	1,506
REID MARIE & HAMILTON WILMA J & DYE SUE V ET AL 32-19-31-505-0B00-0170 PAD: CRAWFORD DR	80.20	1,507
DAVIS TURNER & DAVIS WHITLEY JR HEIRS TC50 32-19-31-505-0B00-0250 PAD: 2301 BRISSON AVE	278.32	1,508

NAME - PARCEL NUMBER	TAXES DUE	SEQ. #
ALLEN AGNES J LIFE EST (ALLEN VIVIAN) 32-19-31-505-0B00-026A (HX) PAD: 2361 BRISSON AVE LOT 26 (LESS N 80 FT) BLK B ...	1,468.98	1,509
ALLEN JAMES A & AGNES J 32-19-31-505-0B00-027A PAD: BYRD AVE S 40 FT OF N 120 FT OF LOT ...	39.86	1,510
ROBINSON FANNIE HEIRS C/O SHARON EDWARDS 32-19-31-505-0B00-0390 (HX) PAD: 2490 BYRD AVE	487.80	1,511
ROBINSON JAMES F & B J C/O GLADYS MITCHELL 32-19-31-505-0B00-0400 PAD: BYRD AVE LOTS 40 + 41 BLK B A B ...	157.37	1,512
ROBINSON B J ATTN SHARON EDWARDS 32-19-31-505-0B00-0420 PAD: BYRD AVE	80.20	1,513
PETTY LUCILLE P O BOX 3046 32-19-31-505-0B00-0440 (HX) PAD: 2540 BYRD AVE	413.21	1,514
BYRD HATTIE M & BYRD EULETHA L 32-19-31-505-0B00-0500 (HX) PAD: 2370 GRANBY ST	318.82	1,515
COOPER ELICK H & BERTHA M C/O DOROTHY MCKINZIE 32-19-31-505-0C00-003A PAD: BYRD AVE BEG SE COR LOT 3 RUN W 47.72 ...	77.18	1,516
MARTIN ELDORA (LIFE INT) HEIRS 32-19-31-505-0C00-0070 PAD: 2540 BYRD AVE LOTS 7 (LESS NLY 160 FT) + ...	88.14	1,517
HOWARD CLEO 32-19-31-505-0C00-0140 PAD: BYRD AVE LOTS 14 + 15 BLK C A B ...	70.05	1,518
BYRD JOYCE & RALPH 32-19-31-505-0C00-0160 PAD: BYRD AVE LOTS 16 + 17 BLK C A B ...	70.05	1,519
HUMPHRIES ROBIN & QUEWANNCOII 32-19-31-505-0C00-0210 (HX) PAD: 2431 BYRD AVE	197.41	1,520
MARTIN EDDIE 32-19-31-505-0C00-0450 PAD: E 46 SR SLY 160 FT OF LOT 45 BLK C A ...	68.12	1,521
LYONS GARFIELD 32-19-31-505-0C00-0500 PAD: 2590 E 46 SR LOT 50 (LESS N 110 FT) BLK C ...	547.40	1,522
*******DIXIE TERRACE *******PB 8 PG 53	********	
WILLIAMS STERMON 32-19-31-506-0A00-0010 (HX) PAD: 2401 E 20TH ST	340.01	1,523
WILLIAMS STERMON 32-19-31-506-0A00-0020 PAD: BRISSON	55.54	1,524
MITCHELL ALTONIA S 32-19-31-506-0A00-0060 PAD: BRISSON	55.54	1,525
MITCHELL KENNY 32-19-31-506-0A00-0070 (HX) PAD: 2051 BRISSON AVE LOTS 7 8 9 16 17 + 18 BLK A	595.02	1,526
JACKSON MARILYN 32-19-31-506-0A00-0200 (HX) PAD: 2030 DIXIE AVE	328.73	1,527
WILLIAMS WILLIE & JEANNETTE 32-19-31-506-0A00-0210 PAD: DIXIE AVE	55.54	1,528
MOORE EASTER 32-19-31-506-0B00-0090 PAD: 2189 BRISSON AVE LOTS 9 + 10 BLK B	531.06	1,529
HARDY TABITHA 32-19-31-506-0B00-0240 (HX) PAD: 2096 DIXIE AVE	200.67	1,530
HAMPTON ROSALYN J & RICHARDSON LEROY A 32-19-31-506-0C00-0010 PAD: DIXIE AVE	56.54	1,531
THORNE MARGARET & ERNEST 32-19-31-506-0C00-0090 PAD: N DIXIE AVE	74.62	1,532
BAYNARD MATTIE S & HARRIS CHARA L 32-19-31-506-0D00-0060 (HX) PAD: 2151 DIXIE AVE	287.72	1,533
WILLIAMS STERMON 32-19-31-506-0E00-0010 PAD: E 20TH ST N 110 FT OF E 50 FT OF W 100 ...	56.54	1,534
*******DIXIE TERRACE 1ST ADD *******PB 10 PG 29	********	
STRINGER THEORY & DEBORAH R 32-19-31-507-0F00-0030 PAD: HURSTON AVE LOTS 3 + 4 BLK F	109.09	1,535
HAMPTON ROSALYN J 32-19-31-507-0G00-0040 PAD: E 20TH ST	68.36	1,536
HAMPTON ROSALYN J 32-19-31-507-0G00-0050 (HX) PAD: 2465 E 20TH ST	500.33	1,537
DAVIS ELTON HEIRS C/O REGINA JACKSON 32-19-31-507-0G00-0130 (HX) PAD: 2070 HENRI AVE	466.36	1,538
DAVIS ELTON HEIRS 32-19-31-507-0G00-0140 PAD: HENRI AVE	55.54	1,539
HILLERY LEON & AGNES 32-19-31-507-0G00-0200 (HX) PAD: 2444 E 21ST ST LOT 20 + W 23 FT OF LOT 19 + ...	332.05	1,540
BRITTON DARRYL & TERRY 32-19-31-507-0H00-0080 (HX) PAD: 2061 HENRI AVE LOTS 8 & 9 BLK H ...	227.99	1,541
BURLEY EMMA J & COLIN 32-19-31-507-0I00-0060 (HX) PAD: 2455 E 21ST ST LOT 6 + E 25 FT OF LOT 5 BLK I	340.91	1,542
SHUBERT CONSTR CO 32-19-31-507-0I00-0100 PAD: E 21ST ST	55.54	1,543
CAMPBELL ROBERT & ROSALYN P 32-19-31-507-0I00-0150 (HX) PAD: 2531 E 21ST ST LOT 15 + E 17 FT OF LOT 14 + ...	282.42	1,544
BROWN JAMES E & SMITH JANET A 32-19-31-507-0I00-0170 (HX) PAD: 2551 E 21ST ST LOT 17 + E 33 FT OF LOT 16 ...	322.13	1,545
*******THOMAS 2ND ADD TO MIDWAY *******PB 11 PG 97	********	
MITCHELL CLEVELAND M & GAYLAR 32-19-31-508-0000-0050 PAD: JACK CT	72.06	1,546
JACKOSN LISA & WILLIAMS WILLIE L 32-19-31-508-0000-0060 PAD: 2031 JACK CT	467.28	1,547
WILLIAMS ROSA LEE HEIRS & JACKSON LISA 32-19-31-508-0000-0070 PAD: JACK CT	73.60	1,548

NAME - PARCEL NUMBER	TAXES DUE	SEQ. #
WILLIAMS NATHANIEL JR & BARBARA J 32-19-31-508-0000-0080 (HX) PAD: JACK CT LOTS 8 & 9 ...	457.11	1,549
MC GILL BELINDA 32-19-31-508-0000-0100 PAD: E 20TH ST	78.92	1,550
*******DIXON SUBD REVISED PLAT *******PB 10 PG 30	********	
WILLIAMS CURTIS & EMILY 32-19-31-509-0000-0040 (HX) PAD: 2911 E 20TH ST LOTS 4 + 5 REVISED PLAT OF ...	267.53	1,551
WILLIAMS JOHN D 32-19-31-509-0000-0080 PAD: E 20TH ST	47.91	1,552
WILLIAMS JOHN D & WHITAKER MERCDEE HEIRS 32-19-31-509-0000-0090 PAD: DIXON AVE	48.91	1,553
LIGHTBOURNE LUVENIA H 32-19-31-509-0000-0100 PAD: 2970 DIXON AVE	231.76	1,554
*******REEVES SUBD *******PB 10 PG 36	********	
LEE EMMA J 32-19-31-510-0000-0090 (HX) PAD: 3000 DIXON AVE LOTS 9 + 10	194.51	1,555
*******VEINOS ADD TO MIDWAY *******PB 7 PG 67	********	
BROWN TRAVIS K & CANDACE J 32-19-31-512-0000-0060 (HX) PAD: 2154 CENTER ST LOTS 6 + 7	599.21	1,556
HILLERY HERBERT L 32-19-31-512-0000-0110 PAD: CENTER ST	58.41	1,557
HILLERY HERBERT L 32-19-31-512-0000-0120 PAD: 2163 CENTER ST	1,037.96	1,558
HINSON DELIAH 32-19-31-512-0000-0140 (HX) PAD: 2185 CENTER ST LOTS 14 + 15	247.56	1,559
*******MIDWAY *******PB 1 PG 41	********	
LITTLES JOSIE & LITTLES CYNTHIA 32-19-31-513-0000-0010 PAD: 2221 GRANBY ST LOTS 1 + 2	659.19	1,560
HILLERY EMANUEL L 32-19-31-513-0000-0060 PAD: GRANBY ST LOTS 6 + 7 (LESS N 15 FT OF ...	76.43	1,561
HILLERY STANLEY D 32-19-31-513-0000-0110 PAD: CHURCH ST	45.05	1,562
AYTCH ETHEL M 32-19-31-513-0000-0120 PAD: 2220 CHURCH ST	435.62	1,563
PARKER BERNICE 32-19-31-513-0000-0210 (HX) PAD: 2211 CHURCH ST LOTS 21 + 22	176.13	1,564
HILLERY STANLEY D 32-19-31-513-0000-0230 (HX) PAD: 2231 CHURCH ST	164.23	1,565
HILLERY STANLEY D & JACQUELINE 32-19-31-513-0000-0240 PAD: CHURCH ST	45.05	1,566
RANDALL SYLVESTER JR & CLAUDIA 32-19-31-513-0000-0350 PAD: 2240 CENTER ST	490.53	1,567
CHURCH MT OLIVE AME OF MIDWAY 32-19-31-513-0000-0390 PAD: 2750 MIDWAY AVE E 1/2 OF LOTS 39 + 40	1,866.86	1,568
FORD DORA 32-19-31-513-0000-0450 (HX) PAD: 2241 CENTER ST LOTS 45 + 46	209.65	1,569
REYES CHARLES & OWENS RICHARD 32-19-31-513-0000-0470 PAD: 2295 CENTER ST	46.05	1,570
CHURCH PROGRESS MISSIONARY BAPTIST 32-19-31-513-0000-0560 PAD: RANDALL ST LOTS 56 57 & 58 ...	67.94	1,571
FELTON JOSEPH & MINNIE & PERKINS CHARLES 32-19-31-513-0000-0710 PAD: 2200 WATER ST	487.65	1,572
SCHMITT EVA A 32-19-31-513-0000-0720 PAD: WATER ST LOTS 72 + 73	88.09	1,573
J P F D INV CORP 32-19-31-513-0000-0820 PAD: 2241 WATER ST LOTS 82 + 83	88.09	1,574
HILLERY EMANUEL L 32-19-31-513-0000-0840 PAD: WATER ST LOTS 84 + 85	88.09	1,575
BURKE MOSES JR 32-19-31-513-0000-0860 PAD: WATER ST LOTS 86 + 87	88.09	1,576
COLE VERNETTE 32-19-31-513-0000-0880 PAD: WATER ST	45.05	1,577
HOWARD ROBERTA OR JACKSON MARYANN OR COLE FREDERICK 32-19-31-513-0000-0890 (HX) PAD: 2281 WATER ST LOTS 89 & 90 ...	199.75	1,578
ROBINSON SUSIE & STEWART HENRY L & STEWART WARD C ET AL JTS 32-19-31-513-0000-0910 PAD: SIPES AVE	46.05	1,579
WHITFIELD L M OR GOFF ROBERT C 32-19-31-513-0000-0920 PAD: SIPES AVE	46.05	1,580
CHESTNUT CATHERINE 32-19-31-513-0000-0930 PAD: SIPES AVE	45.05	1,581
CHAMBERS ROBERT & EVANS DOROTHY 32-19-31-513-0000-0960 PAD: SIPES AVE	46.05	1,582
HILLERY EMANUEL L 32-19-31-513-0000-0990 PAD: SIPES AVE	45.05	1,583
HILLERY EMANUEL L 32-19-31-513-0000-1000 PAD: SIPES AVE	45.05	1,584
RANDALL JONATHAN 32-19-31-513-0000-1030 PAD: GRANBY ST LOTS 103 104 + 105	130.14	1,585
HILLERY EMANUEL L 32-19-31-513-0000-1080 PAD: GRANBY ST	45.05	1,586
HILLERY EMANUEL L 32-19-31-513-0000-1090 PAD: GRANDY ST	45.05	1,587
HILLERY R T & TARA G 32-19-31-513-0000-1100 PAD: GRANDY ST	45.05	1,588
RANDALL JONATHAN 32-19-31-513-0000-1130 (HX) PAD: 2320 CHURCH ST	164.23	1,589

NAME - PARCEL NUMBER	TAXES DUE	SEQ. #
RANDALL LULA	372.03	1,590
32-19-31-513-0000-1140		
PAD: 2330 CHURCH ST		
HILLERY EMANUEL L	1,607.83	1,591
32-19-31-513-0000-1150 (HX)		
PAD: 2370 CHURCH ST		
LOTS 115 116 117 & 118 ...		
ALEXANDER REGINO JR &	778.67	1,592
ALEXANDER FREDERICK A		
32-19-31-513-0000-1230		
PAD: 2321 CHURCH LOT 124=2339		
LOTS 123 & 124		
TAYLOR VIRGINIA A &	385.50	1,593
SIMMONS VIRGINIA		
32-19-31-513-0000-1310 (HX)		
PAD: 2300 CENTER ST		
LOTS 131 + 132		
FORD DORA	46.05	1,594
C/O MAIEKA STEPHENS		
32-19-31-513-0000-1340		
PAD: CENTER ST		
BLOCKER EARNEST HEIRS	1,960.58	1,595
C/O EMANUEL L HILLERY		
32-19-31-513-0000-1510		
PAD: 2851 MIDWAY 2300 RANDALL		
LOTS 151 + 152		
DAVIS JOSIE M	830.96	1,596
32-19-31-513-0000-1630		
PAD: 2331 RANDALL ST		
LOTS 163 164 + 165		
ALEXANDER CHANDLER &	46.05	1,597
BYRD EULETHA		
32-19-31-513-0000-1700		
PAD: MAIN ST		
HILLERY BEN II	476.57	1,598
32-19-31-513-0000-1750		
PAD: 2340 WATER ST		
JOHNSON CHRISTINE F &	393.46	1,599
FRAZIER ROBERT H		
32-19-31-513-0000-1760		
PAD: 2350 WATER ST		
COTTON LURLEN & DAVIS JOE N	89.09	1,600
JR & DAVIS JAMES E ET AL JTS		
32-19-31-513-0000-1840		
PAD: 2341 WATER ST		
LOTS 184 + 185		
HILLERY JESSIE M	381.51	1,601
32-19-31-513-0000-1860		
PAD: 2351 WATER ST		
HILLERY JESSIE M & BENJAMIN JR	197.75	1,602
32-19-31-513-0000-1880 (HX)		
PAD: 2371 WATER ST		
GOFF ROBERT OR	46.05	1,603
WHITFIELD L M		
32-19-31-513-0000-1890		
PAD: WATER ST		
HILLERY EMANUEL	228.91	1,604
32-19-31-513-0000-1900		
PAD: 3000 KINGS RD		
HILLERY CHARLIE HEIRS	645.44	1,605
C/O HILLERY PHYLLIS		
32-19-31-513-0000-1990		
PAD: 2360 SIPES AVE		
LOTS 199 & 200 ...		
BLAKE RONALD L &	165.23	1,606
BLAKE KATRINA		
32-19-31-513-0000-2050 (HX)		
PAD: 2431 GRANBY ST		
LYONS GARFIELD	229.76	1,607
32-19-31-513-0000-2060 (HX)		
PAD: 2441 GRANBY ST		
LOTS 206 + 207		
CHURCH MORNING GLORY	26.80	1,608
MISSIONARY BAPTIST		
32-19-31-513-0000-2090		
PAD: 2600 E 46 SR		
LOTS 209 + 210		
HILLERY SHAWN L	45.05	1,609
32-19-31-513-0000-2130		
PAD: CHURCH ST		
HILLERY SHAWN L	527.58	1,610
32-19-31-513-0000-2140		
PAD: 2430 CHURCH ST		
BENNETT WILLIE J & SYLVIA T	352.48	1,611
32-19-31-513-0000-2190		
PAD: 2480 CHURCH ST		
EVANS ANDREW & BLAKE JUNIOR &	46.05	1,612
LYONS GARFIELD ET AL TRS		
32-19-31-513-0000-2200		
PAD: CHURCH ST		
GIPSON LILLIAN R &	46.05	1,613
GIPSON HENRY C		
32-19-31-513-0000-2400		
PAD: CENTER ST		
CHARLTON ELIZABETH R	45.05	1,614
32-19-31-513-0000-2410		
PAD: 2401 CENTER ST		
WILLIAMS LIZZIE M	197.75	1,615
32-19-31-513-0000-2470 (HX)		
PAD: 2461 CENTER ST		
RANDALL GUSSIE MAE	197.75	1,616
32-19-31-513-0000-2520 (HX)		
PAD: 2410 RANDALL ST		
FELTON JOSEPH & MINNIE &	656.01	1,617
OLIVER CARRIE		
32-19-31-513-0000-2550		
PAD: 2440 RANDALL ST		
LEE GLORIA P PERSONAL REP FOR	464.48	1,618
EST OF PERCY H LEE		
32-19-31-513-0000-2570		
PAD: 2460 RANDALL ST		
HILLERY EMANUEL L	45.05	1,619
32-19-31-513-0000-2760		
PAD: WATER ST		
HILLERY EMANUEL L	45.05	1,620
32-19-31-513-0000-2770		
PAD: WATER ST		
STRINGER QUEEN V	197.75	1,621
32-19-31-513-0000-2780 (HX)		
PAD: 2460 WATER ST		
HILLERY EDWARD C	412.06	1,622
C/O MATTIE EVANS		
32-19-31-513-0000-2800		
PAD: 2980 E 46 SR		
OLIVER HENRY HEIRS	430.31	1,623
C/O MARY OLIVER		
32-19-31-513-0000-2850		
PAD: 2431 WATER ST		
BENDER AUDREY	330.56	1,624
32-19-31-513-0000-2870 (HX)		
PAD: 2461 WATER ST		
BENDER AUDREY	45.05	1,625
32-19-31-513-0000-2880		
PAD: WATER ST		
ROBINSON ROSALEE	500.26	1,626
32-19-31-513-0000-2950		
PAD: 2450 SIPES AVE		
MARRERO MARTIN A	444.36	1,627
32-19-31-513-0000-2970		
PAD: 2470 SIPES AVE		
STRINGER THEORY & DEBORAH R	537.64	1,628
32-19-31-513-0000-2980		
PAD: 2480 SIPES AVE		
LOTS 298 & 299		
*******PALM POINT	********	
*******PB 50 PGS 69 THRU 71	********	
LOPEZ ESTEBAN	703.36	1,629
32-19-31-514-0000-0300 (HX)		
PAD: 2517 DAFFADIL TER		
----------SEC 33 TWP 19 RNG 31----------		
BOYKINS CHARLIE L SR & RUBY L	208.65	1,630
33-19-31-300-040A-0000 (HX)		
PAD: 3450 GARBO JACK LN		
CHRISTIAN RUFUS & RODA C	295.49	1,631
33-19-31-300-041B-0000 (HX)		
PAD: 2070 MUDDY LN		

NAME - PARCEL NUMBER	TAXES DUE	SEQ. #
ROBINSON ELOISE R	275.75	1,632
33-19-31-300-041H-0000 (HX)		
PAD: 3360 GARBO JACK LN		
ANDERSON REGINALD D & VICTORIA	85.66	1,633
33-19-31-300-044B-0000		
PAD: HUGHEY ST		
FOSSITT LARRIE & SELENE	103.78	1,634
33-19-31-300-0520-0000		
PAD: HUGHEY ST		
RAWLS ADA M	57.97	1,635
33-19-31-300-0570-0000		
RAWLS ADA	15.36	1,636
33-19-31-300-057A-0000		
JONES JOHN H & MILLIE J	78.36	1,637
33-19-31-300-0580-0000		
SANDERS LAKEITHA &	198.75	1,638
BURKE ULYSSES		
33-19-31-300-0600-0000 (HX)		
PAD: 3320 LINCOLN ST		
COLE VERNETTE	472.30	1,639
33-19-31-300-0680-0000		
PAD: 2041 SIPES AVE		
LANIER SEBRON & VIRENA	201.39	1,640
33-19-31-300-071A-0000 (HX)		
PAD: 2059 SIPES AVE		
SINGLETON LAZETT W &	72.49	1,641
WILLIAMS THEODORE JR		
33-19-31-300-0830-0000		
PAD: LINCOLN ST		
DE SHAY PATRICIA A &	95.09	1,642
DENNIS LAWSON C		
33-19-31-300-083B-0000		
PAD: 3338 MAIN ST		
WILLIAMS THEODORE JR	338.27	1,643
33-19-31-300-083D-0000 (HX)		
PAD: 3425 LINCOLN ST		
BUTLER ANDREW L & LEURIA J	635.06	1,644
33-19-31-300-083E-0000 (HX)		
PAD: 3415 LINCOLN ST		
WELL TENESHA V A	76.24	1,645
33-19-31-300-084A-0000		
PAD: LINCOLN ST		
JOHNSON THELMA J LIFE EST	487.62	1,646
(JONES ANDREW L & MARY L)		
33-19-31-300-0860-0000		
PAD: 3520 MAIN ST		
WHITE JAMES	49.52	1,647
33-19-31-300-0880-0000		
PAD: DEEPWATER AVE		
CHURCH NEW BETHEL A M E	61.14	1,648
33-19-31-300-0890-0000		
PAD: MAIN ST		
JONES HERBERT HEIRS &	62.14	1,649
FLOYD HENRY A TC50		
33-19-31-300-0900-0000		
PAD: MAIN ST		
NATHAN INGRID B &	219.00	1,650
EDNA BURTON		
33-19-31-300-0930-0000		
PAD: MAIN ST		
LOWERY REGINALD B SR	849.98	1,651
33-19-31-300-0960-0000		
PAD: 3301 MAIN ST		
SMITH DEBORAH E &	1,425.00	1,652
HOWELL RICHARD L		
33-19-31-300-0980-0000		
PAD: 3345 MAIN ST		
WASHINGTON LUDY HEIRS	569.07	1,653
C/O TINA Y EUDELL		
33-19-31-300-1050-0000		
PAD: 3621 WASHINGTON ST		
MOORE EDNA &	227.83	1,654
WASHINGTON BARBARA		
33-19-31-300-1070-0000 (HX)		
PAD: 3651 WASHINGTON ST		
ROSIER HENRY & MURIEL	493.35	1,655
C/O JAMES H ROSIER		
33-19-31-300-1080-0000		
PAD: WASHINGTON ST		
PERRY WILLIAM	65.37	1,656
33-19-31-300-1090-0000		
PAD: WASHINGTON ST		
PERRY MATTIE HEIRS ET AL	489.81	1,657
C/O JOHNNIE L WILLIAMS		
33-19-31-300-1100-0000		
PAD: 3705 WASHINGTON ST		
COLE VERNETTE	834.63	1,658
33-19-31-300-1130-0000		
PAD: 2306 BEARDALL AVE		
EUDELL JANNIE	551.94	1,659
33-19-31-300-1170-0000		
PAD: 3716 EUDELL DR		
ALLEN CHARLENE & ROSIER EULA	328.48	1,660
ET AL C/O MILLIE JONES		
33-19-31-300-1200-0000		
PAD: BEARDALL AVE		
ALLEN CHARLENE & ROSIER EULA	141.37	1,661
ET AL C/O MILLIE JONES		
33-19-31-300-120A-0000		
PAD: BEARDALL AVE		
GREEN ROOSEVELT &	355.34	1,662
GREEN EMORY		
33-19-31-300-1250-0000		
PAD: BEARDALL AVE		
GREEN ROOSEVELT	262.62	1,663
33-19-31-300-125C-0000		
PAD: BEARDALL AVE		
WHITES SITE DEV INC	18,238.25	1,664
33-19-31-300-1360-0000		
PAD: 4000 NYAHWHITE CV		
*******MERIWETHERS SURVEY F T	********	
*******DB 139 PG 499	********	
JACKSON BERTHA R J	202.39	1,665
33-19-31-502-0000-0060 (HX)		
PAD: 1991 SIPES AVE		
LOT 6 (LESS RD) ...		
LIVINGSTON LINDA B	201.39	1,666
33-19-31-502-0000-0070 (HX)		
PAD: 2011 RUT ST		
WILLIAMS MARY E LIFE EST	114.11	1,667
(BARRETT CAROLYN W ET AL JTS)		
33-19-31-502-0000-0130 (HX)		
PAD: 2010 RUT ST		
LOTS 13 + 14 F T MERIWETHERS ...		
CLARK JOHNNIE M	190.38	1,668
33-19-31-502-0000-0150 (HX)		
PAD: 2026 RUT ST		
*******MERIWETHERS PLAT OF 1 ACRE	********	
*******IN SEC 33 TWP 19 RGE 31	********	
*******DB 101 PG 255	********	
CHILDS FLOYD JR & MARGARET &	174.14	1,669
JACKSON JOSEPH ET AL		
33-19-31-503-0000-0020		
LOTS 2 3 + 4		
JACKSON DAVID L & SHELIA	2,128.45	1,670
33-19-31-503-0000-0050		
PAD: 2220 DEEPWATER AVE		
LOTS 5 + 6		
*******MORGANS ADD TO CANAAN	********	
*******PB 8 PG 4	********	
PETTIFORD MILDRED	430.14	1,671
33-19-31-504-0000-0010		
PAD: 3400 LINCOLN ST		
JONES ANDREW L & MARY L	643.99	1,672
33-19-31-504-0000-0020 (HX)		
PAD: 3410 LINCOLN ST		
LOTS 2 3 + 4		
KONIG INGER OR	71.42	1,673
GOFF ROBERT C		
33-19-31-504-0000-0050		
PAD: LINCOLN ST		
*******WOODRUFFS SUBD SETH	********	
*******PB 3 PG 56	********	
CHURCH NEW BETHEL AME	17.53	1,674
33-19-31-505-0000-0010		
PAD: 3571 MAIN ST		

NAME - PARCEL NUMBER	TAXES DUE	SEQ. #
JAMES GUS	46.43	1,675
C/O JAMES ROBINSON		
33-19-31-505-0000-0020		
PAD: MAIN ST		
1/2 INTEREST IN LOT 2 SETH ...		
*******CANAAN	********	
*******PB 1 PG 103	********	
THOMPSON ROSSIE M	124.86	1,676
33-19-31-506-0100-0050		
PAD: LINCOLN ST		
LOTS 5 + 6 BLK 1		
MC GRIFF EMARL HEIRS	50.23	1,677
C/O JANICE M BRAKER		
33-19-31-506-0200-0010		
PAD: 3730 1ST ST		
LOTS 1 2 + 3 BLK 2		
KELLEY CARIE & LELA	124.86	1,678
33-19-31-506-0200-0040		
PAD: 3651 LINCOLN ST		
LOTS 4 + 5 BLK 2		
MORGAN CORA L &	196.12	1,679
WILKINS RICKY R		
33-19-31-506-0200-0100 (HX)		
PAD: 3714 MAIN ST		
LOT 10 (LESS E 10 FT) BLK 2		
BROWN-WASHINGTON ROSA L	393.57	1,680
33-19-31-506-0400-0030 (HX)		
PAD: 3615 LINCOLN ST		
CHURCH NEW BETHAL A M E	17.53	1,681
33-19-31-506-0500-0030		
PAD: 3615 MAIN ST		
CHURCH NEW BETHEL AME	17.53	1,682
33-19-31-506-0500-0040		
PAD: 3611 MAIN ST		
CHURCH NEW BETHEL A M E &	18.53	1,683
MOBLEY FREDDIE SR ET AL		
33-19-31-506-0500-0050		
PAD: MAIN ST		
ROBINSON TRAVIS G & NOVELLA L	201.39	1,684
33-19-31-506-0500-0060 (HX)		
PAD: 3601 MAIN ST		
GREEN RONALD & JACQUELINE D	167.86	1,685
33-19-31-506-0500-0110 (HX)		
PAD: 3620 WASHINGTON ST		
BROWN ROSA T LIFE EST &	64.43	1,686
WILLIAMS ANTHONY ET-AL		
33-19-31-506-0600-0040		
PAD: 3647 MAIN ST		
PINKNEY CHESTER	702.61	1,687
33-19-31-506-0600-0050 (HX)		
PAD: 3643 MAIN ST		
LOTS 5 6 7 + 8 BLK 6		
FOSSITT LARRIE & SELENE	183.00	1,688
33-19-31-506-0600-0100 (HX)		
PAD: 3644 WASHINGTON ST		
HILLERY EMANUEL L & GREEN JOHN	64.43	1,689
H & GREEN ARCHIE JR ET AL		
33-19-31-506-0700-0030		
PAD: 3715 MAIN ST		
JACKSON LAWRENCE W	267.97	1,690
33-19-31-506-0700-0040		
PAD: 3711 MAIN ST		
UDELL LEM	124.86	1,691
33-19-31-506-0700-0050		
PAD: MAIN ST		
LOTS 5 + 6 BLK 7		
ERVIN CHARLIE &	770.58	1,692
ERVIN FRANKLIN		
33-19-31-506-0700-0080		
PAD: 3704 WASHINGTON ST		
LITTLES JACQUELINE M	201.39	1,693
33-19-31-506-0700-0100 (HX)		
PAD: 3714 WASHINGTON ST		
EUDELL RONALD C	63.43	1,694
33-19-31-506-0800-0030		
PAD: MAIN ST		
CHURCH OF OUR LORD JESUS	34.07	1,695
CHRIST/APOSTOLIC FAITH		
33-19-31-506-0800-0100		
PAD: 3750 WASHINGTON ST		
LOTS 10 + 11 BLK 8		
TEEMER DAVID & HARTHULA R	12.27	1,696
C/O TEEMER AREITIOUS		
33-19-31-506-0800-0120		
PAD: BEARDALL AVE		
N 33 FT OF LOT 12 BLK 8		
*******PACKARDS 1ST ADD TO MIDWAY	********	
*******PB 2 PG 104	********	
WILLIAMS EDDIE & WILLIAMS	210.65	1,697
IVIN & JONES NATHLIE		
33-19-31-507-0000-0110 (HX)		
PAD: 2208 BROADWAY		
LOTS 11 + 12 J O PACKARDS ...		
WILLIAMS IVAN	44.32	1,698
33-19-31-507-0000-0130		
PAD: BROADWAY		
SMITH NOMACH	44.32	1,699
33-19-31-507-0000-0160		
PAD: BROADWAY		
BARFIELD EVELYN HEIRS &	442.23	1,700
RANDALL JOYCE		
33-19-31-507-0000-0210		
PAD: 2211 BROADWAY		
CHESTNUT CATHERINE	390.94	1,701
33-19-31-507-0000-0220		
PAD: 2221 BROADWAY		
LOTS 22 + 23 J O PACKARDS ...		
STALEY ELLIS R II	470.52	1,702
33-19-31-507-0000-0550		
PAD: 2240 DOLARWAY		
WILLINGHAM NEDIA M	164.23	1,703
33-19-31-507-0000-0560 (HX)		
PAD: 2250 DOLARWAY		
CAMPBELL SHARON	527.35	1,704
33-19-31-507-0000-0730		
PAD: 2330 BROADWAY		
LOTS 73 & 74 J O PACKARDS ...		
HILL BRENDA	349.24	1,705
33-19-31-507-0000-0770 (HX)		
PAD: 2360 BROADWAY		
LOTS 77 + 78 J O PACKARDS ...		
WILLIAMS ESTELLA HEIRS	474.98	1,706
C/O BARBARA WILLIAMS		
33-19-31-507-0000-0910		
PAD: 2300 GREENWAY		
LOTS 91 + 92 J O PACKARDS ...		
WILLIAMS LAZETT	401.79	1,707
33-19-31-507-0000-0930		
PAD: 2320 GREENWAY		
EDWARDS ANTHONY &	45.32	1,708
BOLDS DIANE		
33-19-31-507-0000-0940		
PAD: 2330 GREENWAY		
ROLAND WILLIE &	86.62	1,709
KATHERINE FRIERSON		
33-19-31-507-0000-0950		
LOTS 95 + 96 J O PACKARDS ...		
WATSON LEWIS &	165.23	1,710
NELSON MARIE		
33-19-31-507-0000-0970 (HX)		
PAD: 2360 GREENWAY		
WILSON ROSA L ET AL	400.42	1,711
C/O ROSALIE ROBINSON TC33		
33-19-31-507-0000-0980		
PAD: 2370 GREENWAY		
HILLERY GAHAZA LIFE EST (WOODS	87.62	1,712
EDDIE & ROBINSON LILLIE ET AL)		
33-19-31-507-0000-1150		
PAD: 2350 DOLARWAY		
LOTS 115 + 116 J O PACKARDS ...		
LOWERY WILLIAM H JR	445.89	1,713
33-19-31-507-0000-1180		
PAD: 2370 DOLARWAY		
HARRISON OSCAR	197.75	1,714
33-19-31-507-0000-1210 (HX)		
PAD: 2301 DOLARWAY		

NAME - PARCEL NUMBER	TAXES DUE	SEQ. #
HARRISON ERLUSTA & MARION ELVIN HEIRS 33-19-31-507-0000-1220 (HX) PAD: 2311 DOLARWAY	279.91	1,715
BROWN ANNA R 33-19-31-507-0000-1240 (HX) PAD: 2341 DOLARWAY LOTS 124 + 125 J O PACKARDS ...	194.51	1,716
ASH DONNA B 33-19-31-507-0000-1260 (HX) PAD: 2351 DOLARWAY	197.75	1,717
MIDWAY-CANAAN COMMUNITY WATER ASSOC INC 33-19-31-507-0000-1320 PAD: 2310 JITWAY LOTS 132 + 133 J O PACKARDS ...	26.80	1,718
BASS BENJAMIN 33-19-31-507-0000-1340 LOT 134 & N 1.5 FT OF LOT ...	47.34	1,719
WILLIAMS DOROTHY LIFE EST (LAZETT WILLIAMS) 33-19-31-507-0000-1360 PAD: JITWAY LOT 136 (LESS N 7 FT) J O ...	42.83	1,720
DAVIS JEFFERSON JR & LOMAX RONALD C & LOMAX HENRY A 33-19-31-507-0000-1500 PAD: SIPES/GENEVA AVES	51.99	1,721
COLE VERNETTE 33-19-31-507-0000-1550 PAD: 2450 BROADWAY	624.75	1,722
MOSES DOROTHY 33-19-31-507-0000-1610 PAD: BROADWAY ST LOTS 161 162 163 & 164 ...	205.58	1,723
COLYER GAIREY L 33-19-31-507-0000-1650 PAD: BROADWAY	45.04	1,724
COLYER GAIREY L 33-19-31-507-0000-1710 LOTS 171 & 172 J O PACKARDS ...	87.07	1,725
GLOVER JOHNNIE M 33-19-31-507-0000-1780 (HX) PAD: 2470 GREENWAY	164.23	1,726
MILLER LOUISE W & HAMILTON NIKIVON D & HAMILTON TRUMAN L 33-19-31-507-0000-1810 PAD: 2409 GREENWAY LOTS 181 + 182 J O PACKARDS ...	851.35	1,727
GILCHRIST WILLIE L 33-19-31-507-0000-1830 PAD: GREENWAY	44.32	1,728
EDWARD CHARLES 33-19-31-507-0000-1870 PAD: 2471 GREENWAY ST LOTS 187 + 188 J O PACKARDS ...	496.54	1,729
GLOVER JOHNNIE M 33-19-31-507-0000-1960 PAD: 2450 DOLARWAY LOTS 196 + 197 J O PACKARDS ...	621.35	1,730
BRADWELL FELICIA & WEST MARY 33-19-31-507-0000-1980 (HX) PAD: 3360 E 46 SR LOT 198 + E 1/2 OF LOTS 199 ...	376.53	1,731
AKINS EMMA C/O EUGENE G AKINS JR 33-19-31-507-0000-2030 PAD: DOLARWAY	45.32	1,732
AKINS EUGENE HEIRS C/O EUGENE G AKINS JR 33-19-31-507-0000-2040 PAD: DOLARWAY	45.32	1,733
LANE CURTIS & CONSTANCE D 33-19-31-507-0000-2110 (HX) PAD: 2430 JITWAY LOTS 211 + 212 J O PACKARDS ...	329.24	1,734
JONES SNOW E C/O BESSIE JONES 33-19-31-507-0000-2130 PAD: JITWAY	45.32	1,735
SPAIN CHARLES E & WILLIAMS LOVETTY S 33-19-31-507-0000-2140 PAD: 2440 JITWAY	400.20	1,736
BOWERS BESSIE & ASHE BEATRICE 33-19-31-507-0000-2190 PAD: 3450 E 46 SR LOTS 219 + 220 J O PACKARDS ...	544.95	1,737
HUMPHREY DAVID JR & YOLANDA M 33-19-31-507-0000-2230 PAD: 2231 DOLARWAY & 2241 S 20 FT OF LOT 223 & S 70.5 ...	104.97	1,738
WALKER ULYSSES 33-19-31-507-0000-2260 PAD: 2261 DOLARWAY	45.05	1,739
HILLERY EMANUEL L 33-19-31-507-0000-2330 PAD: 2280 JITWAY	46.53	1,740
WHITAKER VENCIS J & ANITA 33-19-31-507-0000-2340 (HX) PAD: 2290 JITWAY	164.23	1,741
COLLINS JESSIE 33-19-31-507-0000-235B PAD: NORTHWARD AVE W 36 FT OF LOT 235 (LESS S ...	20.87	1,742
*******KERSEYS ADD TO MIDWAY *******PB 7 PG 13	********	
MORAN MELVIN & GLORIA 33-19-31-508-0000-0020 (HX) PAD: 2371 JITWAY	201.39	1,743
ROUNTREE ROSEBUD G & GADSKIN HENRIETTA O HEIRS 33-19-31-508-0000-0050 (HX) PAD: 2401 JITWAY	328.32	1,744
ROUNDTREE ROSEBUD G & GRIFFIN LILLIE L J 33-19-31-508-0000-0060 PAD: JITWAY	64.35	1,745
MC GILL SUNOR L 33-19-31-508-0000-0080 PAD: 2431 JITWAY	411.50	1,746
HALL RUFUS & VIOLA 33-19-31-508-0000-0210 PAD: RIGHT WAY	63.35	1,747
*******FLYNT SUBD *******PB 8 PG 36	********	
HILLERY JESSIE 33-19-31-509-0A00-0020 PAD: 1ST ST	453.32	1,748
----------SEC 36 TWP 19 RNG 31----------		
SCHROEDER LYNDA R & BOWMAN DEBRA R CO-PER REPS 36-19-31-300-0030-0000 PAD: E 46 SR	29.88	1,749
----------SEC 22 TWP 19 RNG 32----------		
PARRISH J J JR & PARRISH R B TC50 22-19-32-300-0010-0000 PAD: CYPRESS BEND	133.79	1,750
EAVES JAMES W 22-19-32-300-001F-0000 PAD: 4455 CYPRESS BEND	324.62	1,751
----------SEC 23 TWP 19 RNG 32----------		
THURMAN LYNN E & JUDY A 23-19-32-300-002B-0000 PAD: 4085 CYPRESS BEND	1,644.41	1,752
WILSON FRED A & WILSON FRED A JR 23-19-32-300-010C-0000 PAD: 4010 CYPRESS BEND	498.38	1,753
ALLEN JAMES A & SUSAN WRIGHT-ALLEN 23-19-32-300-010D-0000 PAD: 4000 CYPRESS BEND (22.63 AC)	153.00	1,754
----------SEC 25 TWP 19 RNG 32----------		
KANE MITCHELL A & KANE CHARLES D 25-19-32-300-0050-0000 PAD: 2881 RIVER FRONT TRL	1,304.62	1,755
HUGHES RICHARD D & CINDY L 25-19-32-300-011B-0000 PAD: 3095 SUNVIEW PT	17.13	1,756
*******ST JOHNS COUNTRY ESTATES *******5 ACRE DEVELOPMENT *******16 PARCELS	********	
WINSTEAD MICHAEL 25-19-32-301-0180-0000 PAD: 3090 E OSCEOLA RD SEC 25 TWP 19S RGE 32E BEG ...	948.75	1,757
HILL TRACY 25-19-32-301-0210-0000 PAD: 3400 E OSCEOLA RD SEC 25 TWP 19S RGE 32E BEG ...	544.38	1,758
*******RIVERS BEND *******5 ACRE DEVELOPMENT 22 PARCELS *******ALSO IN 30-19-33	********	
BOLTON CHARLES E & CYNTHIA F 25-19-32-3AC-007E-0000 PAD: SAGE BRUSH LN SEC 25 TWP 19S RGE 32E BEG ...	379.90	1,759
----------SEC 26 TWP 19 RNG 32----------		
FLUHARTY ROY D & TRUDIE O 26-19-32-300-001E-0000	435.85	1,760
*******CAMERONS PLAN OF LOG *******LANDING *******ORB 359 PG 225	********	
BRUCE TOMMY L 26-19-32-501-0000-0020 (HX) PAD: 3677 E OSCEOLA RD	636.98	1,761
----------SEC 31 TWP 19 RNG 32----------		
SCHROEDER LYNDA R & STENSTROM MARK CO TRS 31-19-32-300-0010-0000 PAD: BASS BLVD	630.70	1,762
DAY CALVIN F 31-19-32-300-001R-0000 (HX) PAD: 2505 BASS BLVD	1,604.43	1,763
*******GOVT LOT 1 *******SURVEY OF UNRECD PLAT	********	
WOLLAM LYNN 31-19-32-5UB-0000-0080 (HX) PAD: 2229 ESTES RD SEC 31 TWP 19S RGE 32E BEG ...	885.91	1,764
BROWN TAMMY M 31-19-32-5UB-0000-0100 PAD: 2237 ESTES RD SEC 31 TWP 19S RGE 32E BEG ...	445.88	1,765
GREENE BETTY G 31-19-32-5UB-0000-0130 (HX) PAD: 2236 ESTES DR SEC 31 TWP 19S RGE 32E BEG ...	172.71	1,766
----------SEC 32 TWP 19 RNG 32----------		
PATEL MITA 32-19-32-300-0170-0000 (HX) PAD: 2224 MULLET LAKE PARK RD	4,605.66	1,767
*******PALM SHADOWS VACD PLAT *******PB 13 PG 55	********	
ARNDT KARL F 32-19-32-501-0000-0210 (HX) PAD: 2070 SHADY LN LOT 21 & 1/2 VACD ST ADJ ON ...	1,749.30	1,768
GERMAIN LARRY J 32-19-32-501-0000-0420 PAD: 2082 STARBOARD DR LOT 42 & 1/2 VACD ST ADJ ON ...	1,053.83	1,769
DAUGHERTY ROBERT A & CAROL L 32-19-32-501-0000-0520 (HX) PAD: 2073 STARBOARD DR LOT 52 & 1/2 VACD ST ADJ ON ...	1,108.96	1,770
----------SEC 36 TWP 19 RNG 32----------		
EWING EVELYN 36-19-32-300-002C-0000 PAD: 2950 E OSCEOLA RD	1,225.40	1,771
*******OSCEOLA BLUFF NORTH *******5 ACRE DEVELOPMENT 45 PARCELS *******ALSO IN 1 & 12-20-32	********	
DEMOREST ROY V SR & ALICE L 36-19-32-3AD-001V-0000 (HX) PAD: 2950 PINE KNOB LN SEC 36 TWP 19S RGE 32E ...	1,455.60	1,772
WILKERSON JASPER JR AUTEC ANDROS RANGE 36-19-32-3AD-001X-0000 PAD: 2755 PINE KNOB LN SEC 36 TWP 19S RGE 32E BEG ...	475.59	1,773
MC CLURE CALVIN N 36-19-32-3AD-0090-0000 (HX) PAD: 2905 PINE KNOB LN SEC 36 TWP 19S RGE 32E BEG ...	187.86	1,774
----------SEC 31 TWP 19 RNG 33----------		
*******COOKS FERRY TOWN SITE *******PB 2 PG 68	********	
DEPINTO MARC K 31-19-33-501-0000-0190 PAD: OSCEOLA (OFF) RD LOTS 19 20 21 + 22	41.09	1,775
DEPINTO MARC K 31-19-33-501-0000-0230 PAD: 3320 RITCHIE RD LOTS 23 + 24	353.62	1,776
----------SEC 01 TWP 20 RNG 29----------		
HEATHROW DEVELOPMENT ASSOC LTD 01-20-29-300-006B-0000	202.25	1,777
*******BRECKENRIDGE HEIGHTS *******PB 42 PGS 27 TO 29	********	
GRAHAM PETER & ANITA 01-20-29-504-0000-0400 PAD: 613 CRICKLEWOOD TER	7,240.31	1,778
SCARLETT ROBERT & MARJORIE E 01-20-29-504-0000-0520 (HX) PAD: 654 CRICKLEWOOD TER LOT 52 (LESS BEG NW COR RUN ...	5,503.20	1,779
*******CARRINGTON PARK *******PB 45 PGS 51 THRU 55	********	
AYAS CENGIZ Y 01-20-29-506-0000-0470 PAD: 931 PADDINGTON TER	3,496.55	1,780
WILLIAMS AUDRY L JR & SHARON T 01-20-29-506-0000-0790 (HX) PAD: 956 PADDINGTON TER	3,346.77	1,781
*******WEMBLEY PARK *******PB 45 PGS 60 THRU 66	********	
NORRIS SUSAN A 01-20-29-507-0000-0730 (HX) PAD: 1272 TADSWORTH TER	3,482.52	1,782
*******WATERSEDGE *******PB 47 PGS 26 THRU 30	********	
EHLERS DINA 01-20-29-509-0000-0240 (HX) PAD: 1234 STONEHAVEN CT	2,478.27	1,783
*******LAKESIDE *******PB 47 PGS 68 THRU 73	********	
LAVALLE CHERYL C 01-20-29-510-0000-0140 (HX) PAD: 618 LAKEWORTH CIR	2,712.84	1,784
NATHANI RAFFIYA 01-20-29-510-0000-0750 PAD: 589 LAKEWORTH CIR	3,760.12	1,785
*******KEENWICKE PH 3 *******PB 54 PGS 18 THRU 21	********	
BUXTON TERESIA L 01-20-29-511-0000-0630 PAD: 954 RIDGEMOUNT PL	3,385.72	1,786
SOLOWAY HATTIE S & LEWIS WENDY R 01-20-29-511-0000-0690 (HX) PAD: 985 RIDGEMOUNT PL	2,323.56	1,787
*******KEENWICKE PH 4 *******PB 54 PGS 59 THRU 62	********	
DELL'OGLIO HUGO L 01-20-29-512-0000-0300 (HX) PAD: 1040 KERSFIELD CIR	2,899.27	1,788
NELSON ANTHONY & ANTOINETTE 01-20-29-512-0000-0370 (HX) PAD: 1011 KERSFIELD CIR	785.29	1,789
HURYASAR SELCUK 01-20-29-512-0000-0530 PAD: 867 KERSFIELD CIR	4,009.31	1,790
*******WYNTREE *******PB 47 PGS 84 THRU 86	********	
WIND JOHN & SHERRI L 01-20-29-5MF-0000-0430 (HX) PAD: 840 PRESERVE TER	5,322.59	1,791
CONTE CHRISTOPHER C & KATRINA 01-20-29-5MF-0000-0660 (HX) PAD: 1462 CLEARWATER CT	6,488.33	1,792
----------SEC 02 TWP 20 RNG 29----------		
LA BEACH EASLYN P & STERLING CALVIN & STERLING MARDEL ET AL 02-20-29-300-015B-0000 PAD: MARKHAM WOODS RD	1,915.40	1,793
CHAMBERS NORREL A & CARROL C 02-20-29-300-015E-0000 PAD: 5740 MARKHAM WOODS RD	4,060.56	1,794
LATHAN ROY JR & KELLY 02-20-29-300-019B-0000 PAD: 4020 SHANNON WOODS CT (5 AC)	1,626.37	1,795
DREGGORS RICHARD C & LEIGH A 02-20-29-300-019C-0000 (5 AC)	1,625.37	1,796
ROMERO DANIEL & MONICA 02-20-29-300-031A-0000 PAD: MARKHAM WOODS RD (1.99 AC)	2,321.69	1,797
*******WAITES SUBD *******PB 2 PG 47	********	
CHURCH ISLAND LAKE M-B ATTN GEORGIA M YOUNG 02-20-29-502-0000-013A PAD: 5488 CARTER RD S 105 FT OF E 105 FT OF LOT 13	773.06	1,798
DARYADEL MOHAMMAD M & PUTERBAUGH ALISON A 02-20-29-502-0000-0140 PAD: 5442 CARTER RD S 285 FT OF N 315 FT OF LOT ...	2,035.28	1,799
REIBE D JOYCE 02-20-29-502-0000-0160 PAD: CARTER RD LOT 16 (LESS E 15 FT OF S ...	1,957.27	1,800
GLOVER CYNTHIA 02-20-29-502-0000-018C (HX) PAD: 5370 CARTER RD N 10 FT OF LOT 18 & E 297 FT ...	321.57	1,801
GLOVER CLAUDE L 02-20-29-502-0000-019A PAD: CARTER RD S 1/2 OF LOT 19	980.84	1,802
GLOVER CLAUDE L 02-20-29-502-0000-020A (HX) PAD: 5320 CARTER RD W 160 FT OF E 332 FT OF N ...	436.27	1,803
GLOVER CLAUDE L 02-20-29-502-0000-020C PAD: CARTER RD W 98 FT OF E 430 FT OF N 166 ...	235.55	1,804
JACKSON CYNTHIA D C 02-20-29-502-0000-020D THAT PT OF LOT 20 BEG 430 FT ...	832.13	1,805
JACKSON CURTIS & CYNTHIA D G & GLOVER OLIVER & MAEBELLE 02-20-29-502-0000-020E PT OF LOT 20 DESC AS BEG NE ...	930.15	1,806
JACKSON CYNTHIA D G 02-20-29-502-0000-0210 PAD: 5344 CARTER RD PT OF LOT 21 DESC AS BEG NE ...	1,468.15	1,807
*******DAWN ESTATES *******PB 18 PG 19	********	
LARSEN THOMAS S & BEVERLY J 02-20-29-503-0000-0050 (HX) PAD: 3410 DAWN CT	2,611.27	1,808
*******SHANNON DOWNS *******PB 22 PGS 26 & 27	********	
ANGUS GEORGE 02-20-29-504-0000-0110 (HX) PAD: 3820 WIMBLEDON DR	5,788.19	1,809
PICOTTE NANCY A 02-20-29-504-0000-0200 (HX) PAD: 3801 WIMBLEDON DR	4,431.71	1,810
*******THOMPSON WOODS *******PB 23 PG 19	********	
MASTERSON MARLO E 02-20-29-505-0000-0030 (HX) PAD: 3620 THOMPSON RD	3,686.86	1,811
*******STONEBRIDGE *******PB 46 PGS 50 THRU 53 *******PT: ALL A/32 & A/32A IN SEC 2	********	
PENDHARKAR YESHODHAN C & BRENDA G 02-20-29-5LQ-0000-0330 (HX) PAD: 692 STONEFIELD LOOP	7,726.94	1,812
CARR DONALD & KAROL 02-20-29-5LQ-0000-0530 (HX) PAD: 693 STONEFIELD LOOP	6,185.37	1,813
----------SEC 03 TWP 20 RNG 29----------		
*******THE ESTATES OF MAGNOLIA *******PLANTATION *******PB 57 PGS 4 & 5	********	
HOMES BY CARMEN DOMINGUEZ LC 03-20-29-501-0000-0960 PAD: 958 WILLOW GARDENS CT	2,969.61	1,814
HOMES BY CARMEN DOMINGUEZ LC 03-20-29-501-0000-0970 PAD: 954 WILLOW GARDENS CT	2,969.61	1,815
HOMES BY CARMEN DOMINGUEZ LC 03-20-29-501-0000-0980 PAD: 950 WILLOW GARDENS CT	3,155.04	1,816
HOMES BY CARMEN DOMINGUEZ LC 03-20-29-501-0000-0990 PAD: 955 WILLOW GARDENS CT	2,227.97	1,817
*******MAGNOLIA PLANTATION *******PB 55 PGS 73 THRU 93 *******PT 11-20-29-300-0010-0000	********	
SEABROOK HOMES CENTRAL FLA LLC 03-20-29-5PG-0000-0120 PAD: 407 TIMBERWALK LN	10,758.27	1,818
BAHNSEN JEFFERY A & LORA L 03-20-29-5PG-0000-0190 PAD: 1737 CEDARHILL PL	2,005.48	1,819
SEABROOK HOMES CENTRAL FLA 03-20-29-5PG-0000-0560 PAD: 1724 PINE CREEK CT	1,857.13	1,820
HILLCREST HOMES & DEV INC 03-20-29-5PG-0000-0930 PAD: 698 SHADOWMOSS CIR	2,969.61	1,821
HILLCREST HOMES & DEV INC 03-20-29-5PG-0000-0940 PAD: 704 SHADOWMOSS CIR	2,969.61	1,822
METHVEN MARK R & MARTIN-METHVEN RANDY R 03-20-29-5PG-0000-4340 PAD: 1903 REDWOOD GROVE TER	5,209.88	1,823
KACZMAREK LARRY & CHERI Y 03-20-29-5PG-0000-4390 (HX) PAD: 1843 REDWOOD GROVE TER	5,740.41	1,824
CHA HEE SOOK & JEONG JIN 03-20-29-5PG-0000-4490 PAD: 1682 COTTONWOOD CREEK PL	2,969.61	1,825
DUNCAN COLERIDGE & ERICA C 03-20-29-5PG-0000-4560 PAD: 1742 COTTONWOOD CREEK PLA	1,929.74	1,826
GDS-MAGNOLIA PLANTATION INC 03-20-29-5PG-FB00-0000 PAD: 600 SHADOWMOSS CIR TRACT F-B	67,320.36	1,827
*******MAGNOLIA PLANTATION PH 2 *******PB 56 PGS 86 - 96 *******ALL 03-20-29-5PG-0M00 & 0N00 &	********	

NAME - PARCEL NUMBER	TAXES DUE	SEQ. #
COOPER BONITA M	186.86	1,828
03-20-29-5PP-0000-3970 (HX)		
PAD: 698 ELM SHADOW		
*******MAGNOLIA PLANTATION PH 3	********	
*******PB 57 PGS 31 THRU 47	********	
KREST FRANK III	5,975.47	1,829
03-20-29-5PS-0000-2430 (HX)		
PAD: 1393 REDWOOD GROVE TER		
BENEFIELD GEORGE H JR &	1,856.58	1,830
CYNTHIA S		
03-20-29-5PS-0000-2540		
PAD: 1459 REDWOOD GROVE TER		
----------SEC 10 TWP 20 RNG 29----------		
*******HEATHROW WOODS PH 2	********	
*******PB 51 PGS 81 THRU 84	********	
PALMER GEORGE J III & SHEILA J	11,734.89	1,831
10-20-29-501-0000-0050 (HX)		
PAD: 2013 BRIDGEWATER DR		
BLUE RIDGE FINANCE CO INC	11,985.38	1,832
C/O JOHN S SCHOENE		
10-20-29-501-0000-0080 (HX)		
PAD: 1995 BRIDGEWATER DR		
*******HEATHROW WOODS PH 3	********	
*******PB 53 PGS 96 THRU 98	********	
RAWLINS GREGORY S & SUSAN L	13,757.74	1,833
10-20-29-502-0000-0100 (HX)		
PAD: 155 HARSTON CT		
*******HEATHROW WOODS PH 5	********	
*******PB 58 PGS 1-3	********	
BROUSSARD CARLOS V & MEREDITH	4,117.61	1,834
10-20-29-504-0000-0140		
PAD: 206 SHILOH CV		
HILLCREST HOMES & DEV INC	4,117.61	1,835
10-20-29-504-0000-0210		
PAD: 1803 BRIDGEWATER DR		
*******ALAQUA LAKES PH 4	********	
*******PB 55 PGS 47 THRU 50	********	
*******ALL 5NE-C150-0010 & S130-0010	********	
TODD MARCIA F	8,463.64	1,836
10-20-29-5PF-0000-0330		
PAD: 3225 REGAL CREST DR		
*******ALAQUA LAKES PH 5	********	
*******PB 57 PGS 66-67	********	
BATSON CHARLES L & BESSIE J	2,319.12	1,837
10-20-29-5PT-0000-0280		
PAD: 3427 FOXMEADOW CT		
*******ALAQUA LAKES PH 5B	********	
*******PB 59 PGS 42 - 43	********	
GLISTA BERNARD J JR & LAIMA V	4,451.36	1,838
10-20-29-5QD-0000-0110		
PAD: 3541 LEGACY HILLS CT		
DAVE BREWER HOMES INC	4,267.50	1,839
10-20-29-5QD-0000-0180		
PAD: 3524 LEGACY HILLS CT		
----------SEC 11 TWP 20 RNG 29----------		
*******BRIERWOOD	********	
*******PB 17 PG 46	********	
MANEKIA MOHAMED & FATIMA	4,415.84	1,840
11-20-29-501-0000-0020 (HX)		
PAD: 1610 EDLESHEARAN DR		
*******HANOVER WOODS	********	
*******PB 19 PGS 25 TO 27	********	
NARVAEZ ARMANDO &	659.88	1,841
CORDERO IRMA L		
11-20-29-5DN-0300-0070		
PAD: 126 W GREENTREE LN		
LATHAN ROY R JR & KRISTINE K	2,794.01	1,842
11-20-29-5DN-0300-0190 (HX)		
PAD: 100 W GREENTREE LN		
*******CHESTNUT HILL	********	
*******PB 29 PGS 76 TO 78	********	
MEADOWS DAVID M & LINDA C CO-	14,016.79	1,843
TRS FBO D M & L C MEADOWS		
11-20-29-5HA-0000-0150 (HX)		
PAD: 400 SADDLEWORTH CT		
LOTS 15 & 16		
*******HEATHROW WOODS	********	
*******PB 41 PGS 26-30	********	
HUGHES ROBERT J & PATRICIA S	8,514.46	1,844
11-20-29-5KV-0000-0070 (HX)		
PAD: 1624 BRIDGEWATER DR		
BOWIE ANTHONY L & MICHELLE Y	10,990.61	1,845
11-20-29-5KV-0000-0320 (HX)		
PAD: 1665 BRIDGEWATER DR		
BUFORD CARL & CAROL A	12,358.81	1,846
11-20-29-5KV-0000-0540 (HX)		
PAD: 1690 BRIDGEWATER DR		
JONES ERNEST E &	10,734.20	1,847
D'HEUREUX ANN M J		
11-20-29-5KV-0000-0660 (HX)		
PAD: 189 NEW GATE LOOP		
STEWART CHARLES W & LESLIE A	9,103.57	1,848
11-20-29-5KV-0000-0730 (HX)		
PAD: 221 NEW GATE LOOP		
LEWIS WENDY R &	12,417.90	1,849
RAY OGALE E		
11-20-29-5KV-0000-1020 (HX)		
PAD: 256 NEW GATE LOOP		
----------SEC 12 TWP 20 RNG 29----------		
QUEST INV UNLIMITED LTD	56,352.55	1,850
12-20-29-300-006B-0000		
PAD: 160 INTERNATIONAL PKWY		
WACHOVIA DEV CORP	394,678.21	1,851
1 WACHOVIA CENTER		
12-20-29-300-0070-0000		
PAD: 285 INTERNATIONAL PKWY		
*******REGENCY GREEN	********	
*******PB 31 PGS 59 TO 61	********	
FARMER ROBERT J	5,251.56	1,852
12-20-29-503-0000-0080		
PAD: 388 GILSTON CT		
CERASOLI FRANK V	5,498.46	1,853
12-20-29-503-0000-0130 (HX)		
PAD: 395 WINSFORD CT		
*******HAMPTONS OF HEATHROW 1 THE	********	
*******PB 33 PGS 78 TO 93	********	
KEENAN RODNEY	2,117.14	1,854
12-20-29-504-0A00-0080		
PAD: 443 HAMPTONCREST CIR #201		
WEGNER BRANDT H	1,052.15	1,855
12-20-29-504-0D00-0020 (HX)		
PAD: 467 HAMPTONCREST CIR #105		
*******DEVON GREEN PH 3	********	
*******PB 38 PGS 49 TO 51	********	
KEENAN RODNEY	4,712.18	1,856
12-20-29-509-0000-0170		
PAD: 1258 GLENCREST DR		
ALL LOT 17 & PT OF LOT 18 ...		
*******MUIRFIELD VILLAGE	********	
*******PB 41 PGS 55 TO 58	********	
LAVENDER BOBBY G JR & DIANE	5,223.44	1,857
12-20-29-511-0000-0190 (HX)		
PAD: 241 PROMENADE CIR		
CALLAHAN MICHAEL F	5,624.49	1,858
12-20-29-511-0000-0350		
PAD: 1276 GLEN CANNON CT		
*******WILLOWBROOK VILLAGE	********	
*******PB 42 PGS 9 TO 11	********	
SCHWARTZ FRANK H & VIVIAN M	2,592.81	1,859
12-20-29-512-0000-0070 (HX)		
PAD: 200 WIMBLEDON CIR		
*******LEXINGTON GREEN	********	
*******PB 43 PGS 19 THRU 21	********	
METHVEN RANDY R & R	4,760.33	1,860
12-20-29-513-0000-0020		
PAD: 429 DEVON PL		
DABBY MICHAEL TRUSTEE	4,658.99	1,861
FBO		
12-20-29-513-0000-0030		
PAD: 425 DEVON PL		
ALL LOT 3 & PT OF TRACT C ...		
*******CLUBSIDE AT HEATROW	********	
*******PB 54 PG 89	********	
PAULUCCI MICHAEL J	8,024.44	1,862
12-20-29-515-0000-0070 (HX)		
PAD: 316 LAKE BRITTANY CT		

NAME - PARCEL NUMBER	TAXES DUE	SEQ. #
DIDIER DAVID E	6,563.86	1,863
12-20-29-515-0000-0130		
PAD: 292 LAKE BRITTANY CT		
SILVER SEA HOMES INC	1,736.61	1,864
12-20-29-515-0000-0140		
PAD: 288 LAKE BRITTANY CT		
BLANCO GRACIELA &	7,626.98	1,865
GONZALEZ HORACIO		
12-20-29-515-0000-0150 (HX)		
PAD: 284 LAKE BRITTANY CT		
SILVER SEA HOMES INC	1,736.61	1,866
12-20-29-515-0000-0160		
PAD: 280 LAKE BRITTANY CT		
*******BRISTOL PARK	********	
*******PB 29 PGS 79 TO 81	********	
BIERMAN JOHN	7,487.94	1,867
12-20-29-5HB-0000-0220 (HX)		
PAD: 397 SPAULDING CV		
HILL DENNIS G & MARY L	5,967.51	1,868
12-20-29-5HB-0000-0250		
PAD: 373 SPAULDING CV		
MC CORD GAIL J TRUSTEE	5,859.75	1,869
FBO R G JR & G J MC CORD		
12-20-29-5HB-0000-0510 (HX)		
PAD: 1350 BRISTOL PARK PL		
*******EAST CAMDEN	********	
*******PB 30 PGS 87 TO 89	********	
KOVACS CHARLES	5,642.27	1,870
12-20-29-5HG-0000-0120 (HX)		
PAD: 1445 SHADWELL CIR		
KOVACS CHARLES	8,128.87	1,871
12-20-29-5HG-0000-0160		
PAD: 1461 SHADWELL CIR		
KOVACS CHARLES	4,114.73	1,872
12-20-29-5HG-0000-0170 (HX)		
PAD: 1465 SHADWELL CIR		
SWARTZ CHRISTOPHER & TRICIA	7,049.56	1,873
12-20-29-5HG-0000-0390 (HX)		
PAD: 1468 SHADWELL CIR		
TRICOLI WILLIAM J & CAROLYN M	4,928.71	1,874
12-20-29-5HG-0000-0430 (HX)		
PAD: 1484 SHADWELL CIR		
----------SEC 13 TWP 20 RNG 29----------		
FOLKES JOHN O & JOAN M	4,412.27	1,875
13-20-29-300-005D-0000		
PAD: 225 ORANGE RIDGE CIR		
*******NORTH POINT-HURSTBOURNE	********	
*******PB 53 PGS 50 & 51	********	
HURSTBOURNE ORLANDO INC	19,971.71	1,876
13-20-29-508-0000-0020		
PAD: SAND POND RD		
----------SEC 14 TWP 20 RNG 29----------		
BJERKESTRAND MARK A & DEBRA Z	1,319.66	1,877
14-20-29-300-004A-0000		
COOPER ORIN G & CHRISTIE A	3,674.13	1,878
14-20-29-300-0050-0000 (HX)		
PAD: 15 WINDSOR ISLE		
BICHETTE ALPHONSE D & MARIANA	25,789.87	1,879
14-20-29-300-010A-0000		
PAD: 3511 MARKHAM WOODS RD		
*******ISLE OF WINDSOR	********	
*******PB 15 PG 91	********	
STAGG GEOFFREY B & GILLIAN A	2,809.92	1,880
14-20-29-502-0000-0130 (HX)		
PAD: 24 WINDSOR ISLE		
*******ROBINWOODS	********	
*******PB 20 PGS 27 & 28	********	
PICEK DANIEL J & KATHRYN	4,119.97	1,881
14-20-29-5DY-0000-0100 (HX)		
PAD: 19 CARDINAL DR		
*******ALAQUA PH 1	********	
*******PB 33 PGS 67 TO 71	********	
REINHARDT KENNETH J	8,488.46	1,882
14-20-29-5JC-0000-0140		
PAD: 3116 PENWA CT		
MC MAHON ROBERT W & CHRISTINE	12,178.39	1,883
14-20-29-5JC-0000-0160		
PAD: 1900 ALAQUA DR		
GOMEZ PEDRO J	2,924.27	1,884
MUNOC RAVERA		
14-20-29-5JC-0000-0240		
PAD: TIMPANA PT		
BOULWARE ROBERT M III	9,340.21	1,885
14-20-29-5JC-0000-0260 (HX)		
PAD: 3068 TIMPANA PT		
WALKER BERRY J JR & JANICE G	9,798.85	1,886
14-20-29-5JC-0000-0390 (HX)		
PAD: 3069 TIMPANA PT		
*******ALAQUA LAKES PH 1	********	
*******PB 52 PGS 70 THRU 80	********	
BARRETT STEVEN M & VICKIE M	6,293.28	1,887
14-20-29-5NE-0000-0400 (HX)		
PAD: 3268 OAKMONT TER		
STUART DAVID L & BONNIE J	8,585.14	1,888
14-20-29-5NE-0000-0550 (HX)		
PAD: 1784 HOLLAND CT		
*******ALAQUA LAKES PH 2	********	
*******PB 53 PGS 71 THRU 74	********	
SCHWARTZ JESSE E & APRIL	8,970.33	1,889
14-20-29-5NP-0000-0030 (HX)		
PAD: 3247 LAKEVIEW OAKS DR		
NANTAIS DANIEL J & ERIN L	3,152.46	1,890
14-20-29-5NP-0000-0480		
LEE RAYMOND S &	6,888.16	1,891
LIVINGSTON-LEE PETA		
14-20-29-5NP-0000-0830 (HX)		
PAD: 3388 PARK GROVE CT		
*******SHADY OAKS UNRECD PLAT	********	
MACINTOSH JUDY A	2,635.20	1,892
14-20-29-5UQ-0000-0140 (HX)		
PAD: 3719 TRAILS END		
SEC 14 TWP 20S RGE 29E LOT ...		
----------SEC 15 TWP 20 RNG 29----------		
*******ALAQUA LAKES PH 3	********	
*******PB 54 PGS 75 THRU 75	********	
WEST ARTHUR E & LISA	13,046.85	1,893
15-20-29-501-0000-0160 (HX)		
PAD: 1894 OAKBROOK DR		
*******ALAQUA PH 2	********	
*******PB 38 PGS 27 TO 29	********	
LYONS DANIEL M & MARY L	4,174.82	1,894
15-20-29-5JY-0000-0050		
PAD: 3043 ALATKA CT		
GREN PAUL & KIMBERLY	12,928.87	1,895
15-20-29-5JY-0000-0170		
PAD: 3048 ALATKA CT		
YUN DAVID D & DONNA B	3,057.46	1,896
15-20-29-5JY-0000-0370 (HX)		
PAD: 3161 YATTIKA PL		
*******ALAQUA PH 3	********	
*******PB 42 PGS 1 THRU 8	********	
ATWAL PETER B & JOAN	11,920.44	1,897
15-20-29-5KW-0000-0220 (HX)		
PAD: 2369 ALAQUA DR		
ERVING JULIUS & TURQUOISE	13,508.96	1,898
15-20-29-5KW-0000-0710 (HX)		
PAD: 2464 ALAQUA DR		
COATOAM GARY W & SHARON	15,211.40	1,899
15-20-29-5KW-0000-0860 (HX)		
PAD: 3122 TALA LOOP		
COUNTRYSIDE HOMES	5,100.33	1,900
15-20-29-5KW-0000-0940		
PAD: 3207 TALA LOOP		
ALAQUA COUNTRY CLUB INC	87,179.44	1,901
15-20-29-5KW-0A00-0000		
PAD: 2267 ALAQUA DR		
TRACTS A E F & G & PT IN ORB ...		
----------SEC 23 TWP 20 RNG 29----------		
*******MARKHAM PLACE	********	
*******PB 22 PGS 30 & 31	********	
MARSIE-HAZEN GETATCHEW & JANET	4,909.71	1,902
23-20-29-504-0000-0360 (HX)		
PAD: 140 HUNTERS TRL		
*******MARKHAM POINTE	********	
*******PB 22 PG 52	********	
FANNING RICHARD & YVONNE	2,892.72	1,903
23-20-29-505-0000-0090 (HX)		
PAD: 51 HUNTERS TRL		

NAME - PARCEL NUMBER	TAXES DUE	SEQ. #
THOMPSON JOHN A & ROSA C	3,964.07	1,904
23-20-29-507-0000-0020 (HX)		
PAD: 1698 MARKHAM GLEN CIR		
FLEWELLYN THOMAS JR & VALADA S	5,092.52	1,905
23-20-29-507-0000-0160 (HX)		
PAD: 1754 MARKHAM GLEN CIR		
*******WINGFIELD NORTH	********	
*******PB 26 PGS 18 & 19	********	
COMPTON ERIC & JULIE	4,457.25	1,906
23-20-29-5FW-0000-0360 (HX)		
PAD: 2812 JACANA CT		
PANESSA BRIAN R & LYNN A	7,814.60	1,907
23-20-29-5FW-0000-0450 (HX)		
PAD: 2810 TUPELO CT		
CALABRESE EUGENE T & DENISE P	11,475.78	1,908
23-20-29-5FW-0000-0490		
PAD: 2825 TUPELO CT		
CHAUDHARI GOVIND N & MEENA G	7,841.05	1,909
23-20-29-5FW-0000-0570 (HX)		
PAD: 157 VISTA OAK DR		
*******WINGFIELD RESERVE PH 3	********	
*******PB 32 PGS 36 TO 39	********	
RODOLPHO BASEM A & LEAH	6,498.50	1,910
23-20-29-5HT-0000-0700 (HX)		
PAD: 1905 WINGFIELD DR		
SWARTZ THOMPSON P & DONNA L	5,598.35	1,911
23-20-29-5HT-0000-0720 (HX)		
PAD: 1913 WINGFIELD DR		
JOHNSON DAVID E & DEIRDRE	6,025.17	1,912
23-20-29-5HT-0000-0780 (HX)		
PAD: 1939 WINGFIELD DR		
*******WINGFIELD NORTH 2	********	
*******PB 38 PGS 44 TO 46	********	
WRIGHT ELBERT C & TERESA K	11,111.58	1,913
23-20-29-5JZ-0000-0010 (HX)		
PAD: 2708 DEER BERRY CT		
----------SEC 24 TWP 20 RNG 29----------		
*******MANDARIN SEC 5	********	
*******PB 28 PGS 45 TO 47	********	
BERRYHILL DOUGLAS C & DEBORAH	2,591.55	1,914
24-20-29-501-0000-1720 (HX)		
PAD: 1808 E CROWLEY CIR		
*******MANDARIN SEC 7	********	
*******PB 33 PGS 14 & 15	********	
PAULINO RAMONA D	3,936.12	1,915
24-20-29-504-0000-2300		
PAD: 2817 WALDENS POND CV		
KOKOLIS SPIROS G	2,616.78	1,916
24-20-29-504-0000-2380 (HX)		
PAD: 2808 WALDENS POND CV		
*******MANDARIN SEC 8	********	
*******PB 37 PGS 51 & 52	********	
SCHILLING KEVIN D &	3,030.19	1,917
MARTIN THOMAS P CO TRS		
24-20-29-506-0000-2660 (HX)		
PAD: 1841 LONG POND DR		
MATA-COLLAZO DELICIA	2,736.69	1,918
24-20-29-506-0000-2800 (HX)		
PAD: 1862 LONG POND DR		
BROWN SANDRA M	2,268.97	1,919
24-20-29-506-0000-2820 (HX)		
PAD: 1870 LONG POND DR		
*******HUNTINGTON POINTE PH 4A	********	
*******PB 53 PGS 60 & 61	********	
SEGARS WILLIAM C & SHEILA R	4,111.83	1,920
24-20-29-509-0000-0300 (HX)		
PAD: 418 PALM CREST LN		
*******HUNTINGTON POINTE PH 4B	********	
*******PB 54 PGS 54 THRU 56	********	
EVANS JON C & LINDA P	3,161.73	1,921
24-20-29-510-0000-0380		
PAD: 1713 PINE BAY DR		
----------SEC 25 TWP 20 RNG 29----------		
THOMPSON JAMES A & KRIS B	4,877.26	1,922
25-20-29-300-003A-0000 (HX)		
PAD: 1320 NORTHRIDGE DR		
PILE JERE TRUSTEE	15,787.12	1,923
25-20-29-300-005A-0000		
THOMPSON HAZEL P & DAVID	5,190.79	1,924
25-20-29-300-010A-0000 (HX)		
PAD: 1395 SHADY KNOLL		
*******MYRTLE LAKE HILLS	********	
*******PB 13 PGS 7 8 & 9	********	
LARSON REBECCA C	2,841.48	1,925
25-20-29-501-0000-0070		
PAD: 1201 RIDGE RD		
FARLEY JACK D & CAROL J	3,775.82	1,926
25-20-29-501-0000-0740		
PAD: 1821 MYRTLE LAKE HILLS RD		
MAHONEY ANDREA L &	5,231.57	1,927
SEHGAL DAVID		
25-20-29-501-0000-0850 (HX)		
PAD: 1330 MYRTLE DR		
SHUGART JOHN	1,947.37	1,928
25-20-29-501-0000-1540 (HX)		
PAD: 1701 OVERLOOK RD		
*******SHADOW HILL	********	
*******PB 17 PGS 61 TO 63	********	
ARENAS JULIO	1,801.29	1,929
25-20-29-502-0700-0100		
PAD: 103 HILLTOP DR		
DANIEL SUSAN K & CHARLES P JR	2,113.01	1,930
25-20-29-502-0900-0220		
PAD: 151 SHADOW TRL		
MC CUTCHEON MARY M & MARCHIONE	1,970.29	1,931
KATHRYN M & SUSKIEWICH CAROLYN		
25-20-29-502-1000-0040		
PAD: 156 SUNSET DR		
*******NORTH COVE	********	
*******PB 25 PGS 3 & 4	********	
NORTH HARRIS O & ETHEL A	394.24	1,932
LIFE EST (EDGE GENEVA C)		
25-20-29-503-0000-0010 (HX)		
PAD: 1400 E E WILLIAMSON RD		
LOT 1 (LESS BEG SW COR RUN N ...		
DUNCAN CORINNE S & WILLIAM E	2,555.42	1,933
25-20-29-503-0000-0270 (HX)		
PAD: 1546 GRACE LAKE CIR		
STEVENS MEL JR	3,968.65	1,934
25-20-29-503-0000-0320		
PAD: 1526 GRACE LAKE CIR		
LOT 32 (LESS BEG NW COR LOT ...		
WHYTE THOMAS R & KATHRYN E	2,840.06	1,935
25-20-29-503-0000-0540 (HX)		
PAD: 1539 GRACE LAKE CIR		
*******WESTLAKE MANOR UNIT 1	********	
*******PB 27 PGS 3 TO 5	********	
MONTES DE OCA ALAN	874.84	1,936
25-20-29-504-0000-0020 (HX)		
PAD: 1040 WENTWORTH CT		
GRODEN STEVEN	2,137.77	1,937
25-20-29-504-0000-0070		
PAD: 1020 WENTWORTH CT		
RIVERS RANDY	1,075.35	1,938
25-20-29-504-0000-0720 (HX)		
PAD: 1370 DUNHILL DR		
*******WESTLAKE MANOR UNIT 2B	********	
*******PB 28 PGS 19 TO 21	********	
SCOTT EDWARD TRUSTEE	1,587.02	1,939
25-20-29-507-0000-1050		
PAD: 1433 CRICKET CT		
*******BAY LAGOON UNIT 2	********	
*******PB 28 PG 60	********	
REID DENISE J	1,560.33	1,940
25-20-29-508-0000-0190 (HX)		
PAD: 1366 N MARCY DR		
STANTON MARK S & SUZANNE M	1,789.74	1,941
25-20-29-508-0000-0240 (HX)		
PAD: 1376 N MARCY DR		
VALERA DOMINGO & JOSEFINA	2,652.38	1,942
25-20-29-508-0000-0320		
PAD: 1359 N MARCY DR		
*******NORTHRIDGE PH 2	********	
*******PB 34 PG 8	********	

NAME - PARCEL NUMBER	TAXES DUE	SEQ. #
RUSH JOAN & FRANK J	3,660.24	1,943
25-20-29-510-0000-0050 (HX)		
PAD: 1493 NORTHRIDGE DR		
*******BOLLING FARMS	********	
*******PB 45 PGS 56 & 57	********	
*******PER: A/2	********	
SUAREZ LOUIS J & REGINA M	4,438.75	1,944
25-20-29-513-0000-0530 (HX)		
PAD: 1425 CANAL POINT RD		
*******OAKCREST	********	
*******PB 48 PGS 63 & 64	********	
MCEWEN DONALD S & MARGARET S	3,679.40	1,945
25-20-29-514-0000-0050 (HX)		
PAD: 1366 SHADY KNOLL CT		
----------SEC 26 TWP 20 RNG 29----------		
TOBIAS CHARLES D & KAY M	4,760.13	1,946
26-20-29-300-004D-0000		
PAD: 1745 MARKHAM WOODS RD		
LITTLE JUANITA	1,869.59	1,947
26-20-29-300-004E-0000 (HX)		
PAD: 1701 MARKHAM WOODS RD		
DIMARIO ILEANA R & JEFFREY	745.66	1,948
26-20-29-300-005A-0000		
PAD: DIXON RD		
(1 AC)		
LAMBERT DANIEL E	12,221.84	1,949
26-20-29-300-017D-0000 (HX)		
PAD: 1498 MARKHAM WOODS RD		
(5.01 AC)		
WIPPERFURTH KARL & ROBYN	2,300.17	1,950
26-20-29-300-0240-0000 (HX)		
PAD: 163 PARSONS RD		
PALAMA CONSTANCE L	2,083.43	1,951
26-20-29-300-025A-0000 (HX)		
PAD: 162 PARSONS RD		
PERRY JEREMIAH & THERESA	2,178.78	1,952
26-20-29-300-0310-0000 (HX)		
PAD: 112 PARSONS RD		
O'BRIEN MARK J & CHIARA A	3,223.10	1,953
26-20-29-300-0380-0000 (HX)		
PAD: 121 PARSONS RD		
ROGERS STEPHEN	9,226.75	1,954
26-20-29-300-0410-0000		
PAD: 1140 MARKHAM WOODS RD		
*******MARKHAM RIDGE	********	
*******PB 19 PG 24	********	
ABDIN JANE L & SAM	3,218.49	1,955
26-20-29-502-0000-0030 (HX)		
PAD: 104 MARKHAM CT		
*******MANDARIN SEC 1	********	
*******PB 20 PGS 42 & 43	********	
GARLAND P	2,211.84	1,956
26-20-29-503-0000-0060 (HX)		
PAD: 1201 POMELO CT		
ESCOFFERY EMRICK A & MAUREEN C	1,750.67	1,957
26-20-29-503-0000-0160 (HX)		
PAD: 1211 SUNSHINE TREE BLVD		
ABATSAS NICHOLAS &	2,615.16	1,958
BALESKIE HELEN		
26-20-29-503-0000-0350 (HX)		
PAD: 1226 SUNSHINE TREE BLVD		
*******MANDARIN SEC 2	********	
*******PB 24 PGS 12 TO 14	********	
JOHNSON LONIE B & TAMMY M	2,754.19	1,959
26-20-29-507-0000-0390 (HX)		
PAD: 1524 SUNSHINE TREE BLVD		
*******WINGFIELD RESERVE PH 1	********	
*******PB 24 PGS 79 & 80	********	
WILSON KIMBERLI P	9,189.82	1,960
26-20-29-508-0000-0110 (HX)		
PAD: 1713 ALVARADO CT		
*******MARKHAM MEADOWS	********	
*******PB 41 PGS 37 TO 41	********	
TATO MANUEL II & BREA L	7,704.04	1,961
26-20-29-511-0000-0060 (HX)		
PAD: 1020 EDMISTON PL		
KING PAUL W & LINDA H	5,632.89	1,962
26-20-29-511-0000-0300 (HX)		
PAD: 1720 IVERNESS CT		
*******MANDARIN SEC 3	********	
*******PB 27 PGS 27 & 28	********	
BROOKS JOSEPH M & CAROLE M	4,131.58	1,963
26-20-29-5GF-0000-1180		
PAD: 1695 RUTLEDGE RD		
RODRIGUEZ ALBERTO & ALMA	4,397.09	1,964
26-20-29-5GF-0000-1200		
PAD: 1687 RUTLEDGE RD		
----------SEC 27 TWP 20 RNG 29----------		
AEGEAN OF CENTRAL FLA INC	126.44	1,965
27-20-29-300-001A-0000		
MONCRIEF RUSSELL B	1,701.63	1,966
27-20-29-300-015B-0000		
PAD: IBIS		
SHTARK ITZHAK & AYALA	4,837.78	1,967
27-20-29-300-015J-0000		
PAD: 1050 DELK RD		
ROBINSON AIMSWORTH &	3,195.36	1,968
HEWITT DENISE E		
27-20-29-300-0160-0000 (HX)		
PAD: 1039 DELK RD		
*******WINGFIELD RESERVE PH 2	********	
*******PB 28 PGS 68 TO 70	********	
ABDIN ADRIANA	7,859.31	1,969
27-20-29-5GP-0000-0200		
PAD: 1858 BEAR CREEK CV		
KLIMM MARYANN	7,463.53	1,970
27-20-29-5GP-0000-0320		
PAD: 2113 SILVER LEAF CT		
----------SEC 29 TWP 20 RNG 29----------		
*******SWEETWATER OAKS SEC 18	********	
*******PB 23 PGS 9 TO 11	********	
MOYER DEREK H & LISA M	2,656.06	1,971
29-20-29-5EY-0B00-0230 (HX)		
PAD: 754 RIVERBAY CT		
KABEL SCOTT A & DIANA D	3,650.64	1,972
29-20-29-5EY-0B00-0250		
PAD: 750 RIVERBEND BLVD		
BROWN KEITH J & CARMELA I	3,642.02	1,973
29-20-29-5EY-0B00-0320		
PAD: 736 RIVERBEND BLVD		
KIM LEE K & KYUNG H	2,387.18	1,974
29-20-29-5EY-0C00-0280 (HX)		
PAD: 741 RIVERBEND BLVD		
----------SEC 31 TWP 20 RNG 29----------		
TELL IT ON TV INC	3,330.37	1,975
31-20-29-300-006J-0000		
PAD: 750 MIAMI SPRINGS DR		
VOLPERT HOWARD A & JUDITH A	187.41	1,976
31-20-29-300-007F-0000		
*******SWEETWATER CLUB UNIT 1	********	
*******PB 18 PGS 26 27 + 28	********	
JURGENS J A & LINDA L	9,513.88	1,977
31-20-29-505-0B00-0070 (HX)		
PAD: 400 SWEETWATER CLUB PL		
LOTS 7 & 8 BLK B		
MENCIS CHRISTOPHER J &	5,667.88	1,978
WYNN MARY E		
31-20-29-505-0D00-0040 (HX)		
PAD: 601 SWEETWATER CLUB BLVD		
*******GOVERNORS POINT PH 1	********	
*******PB 26 PGS 24 TO 26	********	
BAYLIS KATHLEEN W	1,633.26	1,979
31-20-29-509-0000-0060 (HX)		
PAD: 510 STANTON PL		
ADDISON JAMES P &	2,020.89	1,980
O'DONOGHUE KAREN D		
31-20-29-509-0000-0180		
PAD: 552 DARBY WAY		
*******HUNTERS POINT SEC 2 PH 1	********	
*******PB 26 PG 82	********	
MC GREGOR WILLIAM T & JANE L	1,736.76	1,981
31-20-29-512-0000-0040 (HX)		
PAD: 228 PHEASANT RUN CT		
*******GOVERNORS POINT PH 2	********	
*******PB 27 PGS 24 TO 26	********	
COX BRIAN & MYRA E	1,572.27	1,982
31-20-29-514-0000-0940 (HX)		
PAD: 365 WINCHESTER PL		

NAME - PARCEL NUMBER	TAXES DUE	SEQ. #
DAVIES JOHN J & CHRISTINE S	626.86	1,983
31-20-29-514-0000-1000		
PAD: 360 WINCHESTER PL		
HAVENS BRADLEY D & RUBY V	2,318.61	1,984
31-20-29-514-0000-1230		
PAD: 412 EVESHAM PL		
SFASSIE ROBERT TRUSTEE	2,147.86	1,985
FBO		
31-20-29-514-0000-1310		
PAD: 428 EVESHAM DR		
*******SWEETWATER CLUB ESTATES	********	
*******PB 29 PGS 100 & 101	********	
GOMEZ PEDRO	20,663.83	1,986
31-20-29-518-0000-0020		
PAD: 1041 SWEETWATER CLUB BLVD		
*******GOVERNORS POINT PH 3 SEC 2	********	
*******PB 30 PGS 31 & 32	********	
EMERSON INTERNATIONAL INC	2,070.33	1,987
31-20-29-519-0000-0540		
PAD: 528 ALBANY PL		
ARCHAMBAULT JANICE	1,201.21	1,988
31-20-29-519-0000-0580 (HX)		
PAD: 571 ALBANY PL		
BOTTUM NORMAN	2,206.36	1,989
31-20-29-519-0000-0720		
PAD: 588 ALBANY PL		
*******SWEETWATER CLUB UNIT 7	********	
*******PB 34 PGS 47 & 48	********	
FERNANDEZ LOUIS A	10,714.66	1,990
31-20-29-521-0000-0010		
PAD: 648 E CLUB CIR		
*******HUNTERS POINT	********	
*******PB 20 PGS 78 & 79	********	
RIVERA RIGOBERTO & YOLANDA Q	2,335.29	1,991
31-20-29-5EC-0000-0020		
PAD: 103 STAG RIDGE CT		
BROWN JAMES M & MICHELLE O	1,727.92	1,992
31-20-29-5EC-0000-0280 (HX)		
PAD: 204 PHEASANT RUN CT		
*******WEKIVA HILLS SEC 07	********	
*******PB 21 PGS 57 & 58	********	
ABOUL-HOSN MAMOUN & SUAD	2,055.91	1,993
31-20-29-5EP-0000-0310 (HX)		
PAD: 203 REGIS CT		
*******SWEETWATER OAKS SEC 12	********	
*******PB 21 PGS 59 & 60	********	
RAPIER SHELLEY L	3,670.13	1,994
31-20-29-5EQ-0C00-0200 (HX)		
PAD: 505 SMOKERISE BLVD		
JANGAVADZE NUGZAR &	3,539.67	1,995
THIBAULT MICHEL		
31-20-29-5EQ-0D00-0090 (HX)		
PAD: 119 OAK LEAF LN		
FRANCISCO HUGH	3,721.91	1,996
31-20-29-5EQ-0D00-0190 (HX)		
PAD: 504 SMOKERISE BLVD		
*******HUNTERS GLEN	********	
*******PB 28 PGS 30 TO 32	********	
KIMBRIEL BEVERLY E LIFE EST	1,733.38	1,997
(KIMBRIEL DUANE A		
31-20-29-5GK-0000-0130 (HX)		
PAD: 301 N FOX CHASE PT		
AMES MICHAEL J	2,373.02	1,998
31-20-29-5GK-0000-0150		
PAD: 243 S FOX CHASE PT		
*******SWEETWATER SPRINGS	********	
*******PB 36 PGS 52 TO 55	********	
MAMONE VINCENT & DEBRA	4,719.19	1,999
31-20-29-5JQ-0000-0540 (HX)		
PAD: 3724 WATERCREST DR		
----------SEC 32 TWP 20 RNG 29----------		
*******SWEETWATER OAKS SEC 14	********	
*******PB 20 PGS 12 & 13	********	
DELAROSA CAROL	2,580.25	2,000
32-20-29-501-0D00-0020 (HX)		
PAD: 800-N SWEETWATER BLVD		
*******SWEETWATER OAKS SEC 03	********	
*******PB 18 PGS 4 + 5	********	
KANYOK JOSEPH J & GLADYS	2,832.80	2,001
32-20-29-502-0A00-0140 (HX)		
PAD: 307 W SWEETWATER CREEK DR		
FEUERMAN MARC W	3,275.20	2,002
32-20-29-502-0A00-0170 (HX)		
PAD: 100 SWEETWATER CREEK CT		
*******SWEETWATER OAKS SEC 08	********	
*******PB 19 PGS 30 + 31	********	
GRANGER DAVID C	2,632.89	2,003
32-20-29-504-0B00-0050 (HX)		
PAD: 102 FOX VALLEY DR		
FONTANA JAMES T & BARBARA	2,438.74	2,004
32-20-29-504-0H00-0020 (HX)		
PAD: 100 LONESOME PINE DR		
LOTS 2 + 2A BLK H SWEETWATER ...		
*******SWEETWATER OAKS SEC 15	********	
*******PB 20 PG 19	********	
WEIDNER TIMOTHY B	2,484.65	2,005
32-20-29-506-0C00-0010 (HX)		
PAD: 100 CRESTWOOD DR		
CONFIDENTIAL PER STATUTES	3,068.40	2,006
119.07(03)(I) CID# 732		
32-20-29-506-0C00-0060 (HX)		
*******SWEETWATER OAKS SEC 11	********	
*******PB 20 PGS 40 & 41	********	
AINSLEY DEBRA	2,786.94	2,007
32-20-29-508-0C00-0120 (HX)		
PAD: 317 RIVERBEND BLVD		
LANGMAN BARBARA K	3,374.63	2,008
32-20-29-508-0C00-0140		
PAD: 313 RIVERBEND BLVD		
MARRERO MYRNA B	2,546.43	2,009
32-20-29-508-0D00-0100 (HX)		
PAD: 119 LAUREL OAK DR		
GIBBS CAROLYN	2,267.50	2,010
32-20-29-508-0D00-0110 (HX)		
PAD: 117 LAUREL OAK DR		
*******SWEETWATER OAKS SEC 13	********	
*******PB 24 PGS 30 TO 32	********	
FAIRCLOTH PHILLIP C & NANCY L	3,717.27	2,011
32-20-29-511-0B00-0060 (HX)		
PAD: 473 WILD OAK CIR		
THOMPSON BRIAN E	4,645.24	2,012
32-20-29-511-0B00-0170		
PAD: 441 WILD OAK CIR		
QUINN ROBERT J & TANYA D	4,142.58	2,013
32-20-29-511-0C00-0180 (HX)		
PAD: 669 SMOKERISE BLVD		
LEINS PATRICIA E & LAWRENCE E	4,220.31	2,014
32-20-29-511-0C00-0230 (HX)		
PAD: 649 SMOKERISE BLVD		
*******SWEETWATER OAKS SEC 02	********	
*******PB 17 PGS 15 16 + 17	********	
CALLAHAN RUDY H & JENNIFER	3,852.05	2,015
32-20-29-5CQ-0B00-0040 (HX)		
PAD: 206 S SWEETWATER BLVD		
MILBOURNE STANLEY A & DORIS R	2,099.65	2,016
32-20-29-5CQ-0B00-0090 (HX)		
PAD: 304 S SWEETWATER BLVD		
*******SWEETWATER OAKS SEC 05	********	
*******PB 19 PGS 1 TO 3	********	
MEEKS HARRY D	2,331.43	2,017
32-20-29-5DK-0D00-0100 (HX)		
PAD: 300 E SWEETWATER CREEK DR		
LOTS 10 + 10A BLK D ...		
NAPOLITANO BRUCE G & NICOLLE D	3,053.48	2,018
32-20-29-5DK-0E00-0310 (HX)		
PAD: 105 SQUIRREL TRL		
----------SEC 33 TWP 20 RNG 29----------		
SEIBERT PATRICIA	895.07	2,019
33-20-29-300-007C-0000		
*******SWEETWATER OAKS	********	
*******PB 16 PG 22	********	
BROOM DUANE S & CAROLYN D	2,804.65	2,020
33-20-29-502-0A00-0250 (HX)		
PAD: 200 N SWEETWATER BLVD		
KAUFMAN JOEL M & PATRICIA A	2,717.72	2,021
33-20-29-502-0B00-0190 (HX)		
PAD: 205 N TIMBERCOVE CIR		

NAME - PARCEL NUMBER	TAXES DUE	SEQ. #
HAYWARD AVA S	2,580.10	2,022
33-20-29-502-0C00-0290 (HX)		
PAD: 305 N SWEETWATER BLVD		
*******SWEETWATER OAKS SEC 04	********	
*******PB 17 PGS 59 + 60	********	
LEAMAN JOHN R & MARGARET P	2,005.34	2,023
33-20-29-503-0A00-0210 (HX)		
PAD: 227 ROYAL OAKS CIR		
ESTRELLA ROSE M	2,669.96	2,024
33-20-29-503-0B00-0010 (HX)		
PAD: 201 BLUE LAKE DR		
BERGER HARVEY & LYNN	2,391.31	2,025
33-20-29-503-0C00-0140 (HX)		
PAD: 602 BLUE LAKE DR		
*******SWEETWATER OAKS SEC 06	********	
*******PB 18 PGS 61 TO 63	********	
GABBAI A DAVID TR OR GABBAI	3,233.87	2,026
OREN R TR OR GABBAI JUDITH TR		
33-20-29-506-0B00-0130		
PAD: 615 FOX VALLEY DR		
LOT 13 BLOCK B SWEETWATER ...		
BRADLEY LAURIE J & THOMAS C	2,905.86	2,027
33-20-29-506-0C00-0360 (HX)		
PAD: 801 FOX VALLEY DR		
LOT 36 BLOCK C SWEETWATER ...		
*******SABAL POINT AMENDED PLAT	********	
*******PB 19 PGS 62 TO 64	********	
MYERS NATALIE J &	2,541.85	2,028
MYERS KENNETH M		
33-20-29-507-0100-0490 (HX)		
PAD: 222 E HORNBEAM DR		
BOCKHORN DANIEL A	2,519.79	2,029
33-20-29-507-0200-0250 (HX)		
PAD: 395 SWEET BAY DR		
MURPHY JAMES P & STEPHANIE M	2,594.25	2,030
33-20-29-507-0300-0600 (HX)		
PAD: 343 W HORNBEAM DR		
*******CYPRESS LANDING AT	********	
*******SABAL POINT	********	
*******PB 21 PGS 70 & 71	********	
GOVREAU REBECCA S	3,017.60	2,031
33-20-29-511-0000-0290		
PAD: 404 WOODVIEW DR		
*******SABAL POINT WHISPER WOOD AT	********	
*******UNIT 2	********	
*******PB 22 PGS 37 & 38	********	
ARTHUR JOHN M & PAMELA B	2,645.19	2,032
33-20-29-513-0000-0380 (HX)		
PAD: 408 VILLAGE VIEW LN		
*******SHADOWBAY UNIT 2 PH 2	********	
*******PB 28 PGS 54 & 55	********	
RATHBUN SANDRA	2,036.58	2,033
33-20-29-516-0000-1750		
PAD: 2807 SPYGLASS COVE		
HARRIS BETTY L	2,305.15	2,034
33-20-29-516-0000-2040		
PAD: 364 N SHADOWBAY BLVD		
*******SWEETWATER SHORES 02	********	
*******PB 20 PG 53	********	
HERING FREDERICK W & SUSAN	4,452.13	2,035
33-20-29-5EA-0B00-0070		
PAD: 200 GREEN LAKE CIR		
*******SABAL POINT AT SABAL GREEN	********	
*******PB 25 PGS 41 TO 43	********	
MARTIN MALCOLM M & JOYCE R	2,834.46	2,036
33-20-29-5FP-0000-0210 (HX)		
PAD: 2536 LONG IRON CT		
MOORE WARREN B &	2,876.49	2,037
JARRELL PATTI R		
33-20-29-5FP-0000-0420 (HX)		
PAD: 2642 BENT HICKORY CIR		
----------SEC 34 TWP 20 RNG 29----------		
PHILLIPS BARTHOLOMEW D &	1,689.59	2,038
CYNTHIA D		
34-20-29-300-0020-0000		
PAD: IBIS RD		
PRATT CYNTHIA LIFE EST (PRATT	1,705.21	2,039
ALYSON & PRATT WILLIAM ET AL)		
34-20-29-300-002C-0000 (HX)		
PAD: 242 IBIS RD		
*******SPRINGS WILLOW RUN SEC THE	********	
*******PB 17 PGS 7 + 8	********	
MOORE WILLIAM G & TRAUDL K	2,547.55	2,040
34-20-29-501-0B00-0060 (HX)		
PAD: 130 WISTERIA DR		
WINN RAYMOND D & JANICE A TR	4,405.72	2,041
34-20-29-501-0C00-0010 (HX)		
PAD: 101 WILD PLUM LN		
*******SABAL POINT SABAL VIEW AT	********	
*******PB 32 PGS 82 TO 84	********	
VEITIA RAMON E &	4,060.12	2,042
BRATT-VEITIA VICTORIA A		
34-20-29-510-0000-0160 (HX)		
PAD: 693 N LONGVIEW PL		
FALCO ERNEST JR & VICKI	5,325.78	2,043
34-20-29-510-0000-0410 (HX)		
PAD: 621 N LONGVIEW PL		
MC LENNAN MICHAEL T &	3,847.57	2,044
STEPHANIE L		
34-20-29-510-0000-0810 (HX)		
PAD: 588 S LONGVIEW PL		
LOT 81 (LESS BEG NW COR RUN ...		
*******SUGAR RIDGE AT SABAL POINT	********	
*******PB 23 PGS 58 & 59	********	
NIELSEN MARK P & BETH A	2,639.56	2,045
34-20-29-5FC-0000-0110 (HX)		
PAD: 523 SUGAR RIDGE CT		
*******SABAL POINT TIMBER RIDGE AT	********	
*******UNIT 1	********	
*******PB 24 PGS 44 TO 46	********	
KELLEY PETER J & ELIZABETH J	3,505.01	2,046
34-20-29-5FK-0000-0610 (HX)		
PAD: 464 TIMBER RIDGE DR		
----------SEC 35 TWP 20 RNG 29----------		
*******DES PINAR ACRES	********	
*******PB 12 PG 52	********	
BOLLING FOREST PRODUCTS INC	1,999.17	2,047
35-20-29-501-0000-001B		
PAD: 1705 E WILLIAMSON RD		
N 200 FT OF E 218 FT OF LOT 1		
BESS JUANITA L	992.63	2,048
35-20-29-501-0000-006D (HX)		
PAD: 980 MARGO DR		
N 100 FT OF S 200 FT OF LOT ...		
BESS JAUNIETA L TRUSTEE	410.89	2,049
35-20-29-501-0000-006G		
N 100 FT OF S 300 FT OF LOT ...		
CLEMONS SHARON & DONALD K	6,042.60	2,050
35-20-29-501-0000-014A (HX)		
PAD: 881 FERNE DR		
BEG SW COR LOT 14 RUN N 209 ...		
FRIES STEVEN & KIMBERLY	2,830.25	2,051
35-20-29-501-0000-018E (HX)		
PAD: 119 PENELOPE DR		
PART OF LOT 18 DESC AS BEG ...		
WOITSCHECK HENRY C	5,191.90	2,052
35-20-29-501-0000-0220		
PAD: 747 MARKHAM WOODS RD		
LOT 22 (LESS N 194.34 FT) ...		
*******SANLANDO SPRINGS	********	
*******LAKE OAKS SECTION	********	
*******PB 9 PG 28	********	
RAMSEUR DIANNA B	2,370.19	2,053
35-20-29-502-0C00-0070 (HX)		
PAD: 210 COLONIAL LN		
ALL LOTS 7 & 8 W 1/2 OF LOT ...		
*******SLEEPY HOLLOW 1ST ADD	********	
*******PB 17 PGS 3 + 4	********	
GARFINKEL SCOTT E & SUZANNE I	1,844.60	2,054
35-20-29-503-0000-0460 (HX)		
PAD: 12 SLEEPY HOLLOW CV		
MEACHAM JOHN A & SHELIA M	2,033.58	2,055
35-20-29-503-0000-0800 (HX)		
PAD: 138 TARRYTOWN TRL		
*******MEADOWS WEST THE	********	
*******PB 17 PG 6	********	

NAME - PARCEL NUMBER	TAXES DUE	SEQ. #
BEARDSLEE WILLIAM F JR	1,419.44	2,056
35-20-29-504-0A00-0080 (HX)		
PAD: 114 LEA AVE		
*******WOODLANDS SEC 5	********	
*******PB 19 PG 47	********	
CAPPETTA ANN J	1,463.53	2,057
35-20-29-505-0A00-0010 (HX)		
PAD: 91 HICKORY TREE RD		
----------SEC 36 TWP 20 RNG 29----------		
MILLER INV & PROPERTY MGMT	2,730.59	2,058
36-20-29-300-011C-0000		
PAD: 97 TOLLGATE TRL		
*******MEADOWS UNIT 1	********	
*******PB 15 PGS 66 + 67	********	
BINNS AUDREY	2,035.43	2,059
36-20-29-501-0B00-0370 (HX)		
PAD: 172 WILLOW CREEK CV		
SPERL FRANK & CYNTHIA	2,906.12	2,060
36-20-29-501-0B00-0390		
PAD: 176 WILLOW CREEK CV		
BERGER GEORGE & SHARON	1,629.42	2,061
36-20-29-501-0B00-0420 (HX)		
PAD: 182 TOLLGATE TRL		
*******WOODLANDS THE	********	
*******PB 16 PG 3	********	
FREE BILLY Y & MARY F	1,746.98	2,062
36-20-29-502-0F00-0140 (HX)		
PAD: 202 TOLLGATE TRL		
CONFIDENTIAL PER STATUTES	2,118.07	2,063
119.07(03)(I) CID# 811		
36-20-29-502-0I00-0110 (HX)		
BARRON ALVIN J & HELENE D	1,692.44	2,064
36-20-29-502-0J00-0110 (HX)		
PAD: 213 TOLLGATE TRL		
*******WOODLANDS SEC 2	********	
*******PB 16 PGS 38 + 39	********	
BELLOW ROGER J & BETTY R	833.48	2,065
36-20-29-503-0M00-0050 (HX)		
PAD: 111 WILLOW TREE LN		
SANDLAND MARY	2,631.37	2,066
36-20-29-503-0N00-0040 (HX)		
PAD: 112 WILLOW TREE LN		
*******WINSOR MANOR	********	
*******PB 16 PG 94	********	
WALLER PEGGY	1,299.60	2,067
36-20-29-504-0000-0030 (HX)		
PAD: 130 GLENDALE DR		
KHOURY ALEXI & ELAINE	1,885.50	2,068
36-20-29-504-0000-0330 (HX)		
PAD: 119 GLENDALE DR		
KHOURY ELAINE R & ALEXI E	1,763.87	2,069
36-20-29-504-0000-0340 (HX)		
PAD: 117 GLENDALE DR		
FRANCOIS GERVAIS N & GISELE R	1,382.73	2,070
36-20-29-504-0000-0380 (HX)		
PAD: 112 GLENDALE DR		
SEWELL DOROTHY	1,961.29	2,071
36-20-29-504-0000-0390 (HX)		
PAD: 114 GLENDALE DR		
*******WOODLANDS SEC 3	********	
*******PB 17 PG 10	********	
MC FADDEN RICHARD D PER REP	1,896.99	2,072
FOR EST OF PATRICIA A MCFADDEN		
36-20-29-505-0X00-0010 (HX)		
PAD: 64 SWEETBRIAR BR		
FAUSTMANN DIANA V & J RAMON	1,882.21	2,073
36-20-29-505-0X00-0150 (HX)		
PAD: 119 EASTERN FORK		
*******DEVONSHIRE	********	
*******PB 17 PGS 18 + 19	********	
CONFIDENTIAL PER STATUTES	1,761.13	2,074
119.07(03)(I) CID# 568		
36-20-29-506-0000-0610 (HX)		
POTTS SEAN W	2,623.92	2,075
36-20-29-506-0000-0940		
PAD: 705 CHELSEA RD		
*******WINSOR MANOR 1ST ADD	********	
*******PB 17 PGS 23 + 24	********	
FEAZELL GEORGE E & JESSICA B	1,780.16	2,076
36-20-29-507-0000-0960 (HX)		
PAD: 141 SHERIDAN WAY		
GRIMES BARRY & SHARON	1,837.48	2,077
36-20-29-507-0000-1080 (HX)		
PAD: 165 SHERIDAN AVE		
AROUTIN JEAN A & MARIE K D	2,631.16	2,078
36-20-29-507-0000-1200		
PAD: 189 SHERIDAN AVE		
DALE JAMES W JR & NANCY J	2,245.32	2,079
36-20-29-507-0000-1240 (HX)		
PAD: 197 SHERIDAN AVE		
DONOVAN JAMES H & TEENA	2,130.20	2,080
36-20-29-507-0000-1310 (HX)		
PAD: 219 SHERIDAN AVE		
KEMMERER DONALD F & BEVERLY D	1,774.92	2,081
36-20-29-507-0000-1610 (HX)		
PAD: 219 SLADE LN		
DENILLO JOSEPH S &	3,522.80	2,082
DENILLO ALEX P		
36-20-29-507-0000-1670		
PAD: 207 SLADE DR		
HARRIS THOMAS & JOANNE K	1,589.36	2,083
36-20-29-507-0000-1680 (HX)		
PAD: 127 ROCK LAKE CT		
SEARS EUNICE V	434.84	2,084
36-20-29-507-0000-1800		
*******WOODLANDS SEC 4	********	
*******PB 17 PGS 67 68 + 69	********	
LEARY PATRICK M	2,409.04	2,085
36-20-29-508-0200-0070 (HX)		
PAD: 129 ROSE BRIAR DR		
LORE ALBERT L & BETH S	1,987.13	2,086
36-20-29-508-0Q00-0270 (HX)		
PAD: 104 MARCY BLVD		
GALLEGO REINALDO & EMERITA	2,979.74	2,087
36-20-29-508-0X00-0170		
PAD: 123 EASTERN FORK		
*******WINDTREE WEST	********	
*******PB 20 PGS 97 & 98	********	
JOHNSON ROY	2,467.95	2,088
36-20-29-510-0000-0050		
PAD: 865 SUTTER LOOP		
NICHOLAS DANIEL & MARY K	1,781.34	2,089
36-20-29-510-0000-0160 (HX)		
PAD: 805 SUTTER LOOP		
VINCENT DANIEL W & DOLORES M	1,207.48	2,090
36-20-29-510-0000-0780 (HX)		
PAD: 811 VAN NESS CIR		
*******WINDTREE WEST UNIT 2	********	
*******PB 21 PGS 89 & 90	********	
ALESHE T J & DOROTHY J	1,484.40	2,091
36-20-29-512-0000-0010 (HX)		
PAD: 1040 WAVERLY DR		
IASIMONE ANTHONY & ANGELA L	1,251.44	2,092
36-20-29-512-0000-0140 (HX)		
PAD: 1031 WAVERLY DR		
GREENFIELD EVELYN V	1,225.65	2,093
36-20-29-512-0000-0310 (HX)		
PAD: 920 ALAMEDA DR		
URIBE JESSE A SR & KRISTI L	2,024.85	2,094
36-20-29-512-0000-0320 (HX)		
PAD: 910 ALAMEDA DR		
ABATSAS DEMETRIOS	1,319.37	2,095
36-20-29-512-0000-0500 (HX)		
PAD: 1021 ALAMEDA DR		
*******TYLERS COVE SUBD	********	
*******PB 29 PG 47	********	
QUINCY GARY C & PAULA C	2,813.75	2,096
36-20-29-514-0000-0220 (HX)		
PAD: 559 THAMES CIR		
----------SEC 01 TWP 20 RNG 30----------		
PILCHER BARTON B & OLIVIA M	2,095.07	2,097
01-20-30-300-001B-0000		
PAD: 2529 MAGNOLIA AVE		
MC CONNELL DALE E	385.27	2,098
01-20-30-300-0050-0000		
PAD: 208 E 28TH ST		

NAME - PARCEL NUMBER	TAXES DUE	SEQ. #
MC CONNELL DALE E	55.84	2,099
01-20-30-300-0060-0000		
PAD: E 29TH ST		
MC CONNELL DALE E	73.43	2,100
01-20-30-300-0080-0000		
PAD: E 28TH ST		
*******SPURLING HEIGHTS	********	
*******PB 6 PG 19	********	
MILLENNIUM OIL INC	4,106.39	2,101
01-20-30-501-0100-0000		
PAD: 2500 PARK AVE		
BLK 1 (LESS RD & BEG 106.67 ...		
LEE JAMES E & YOUNG LINDA K &	1,813.30	2,102
LEE VIVIAN J ET AL		
01-20-30-501-0300-00A0		
PAD: 2530 MAGNOLIA AVE		
S 100 FT OF E 127.6 FT & 1/2 ...		
*******OTTERS SUBD	********	
*******PB 4 PG 86	********	
HOPPER FRED W	992.21	2,103
01-20-30-502-0000-0080 (HX)		
PAD: 2536 MAGNOLIA AVE		
LOTS 8 10 + 12		
*******DREAMWOLD AND	********	
*******2ND & 4TH SECTIONS	********	
*******PB 3 PGS 90 & 91	********	
MINI-STORAGE PARK DRIVE INC	4,651.35	2,104
01-20-30-504-0200-0010		
PAD: PARK AVE		
LOTS 1 TO 3 BLK 2 DREAMWOLD		
NEIGHBOR EUGENE R & GLADYS C	1,900.81	2,105
01-20-30-504-0400-0100		
PAD: 2535 S PARK AVE		
IRN OF CENTRAL FLA INC	1,862.67	2,106
01-20-30-504-0700-0180		
PAD: 2597 FRENCH AVE		
LOTS 18 19 + 20 (LESS ST RD ...		
SUNGOLD HOLDINGS INC	2,120.58	2,107
01-20-30-504-0800-0110		
PAD: 2543 S FRENCH AVE		
LOTS 11 + 12 BLK 8 DREAMWOLD		
SUNGOLD HOLDINGS INC	3,147.29	2,108
01-20-30-504-0800-0130		
PAD: 2535 S FRENCH AVE		
KING CHRISTOPHER G & LISA M	2,826.73	2,109
01-20-30-504-1000-0220		
PAD: 1025 W 25TH ST		
LOTS 22 + 23 BLK 10 DREAMWOLD		
MENDOZA ESTRELLA	526.03	2,110
01-20-30-504-1100-0240 (HX)		
PAD: 703 SARITA ST		
MAGUIRE MELINDA	949.89	2,111
01-20-30-504-1100-13A0 (HX)		
PAD: 1025 SARITA ST		
LOTS 13A + 14 BLK 11 DREAMWOLD		
HAWLEY LAURA A	3,323.94	2,112
01-20-30-504-1300-0010 (HX)		
PAD: 601 BRIARCLIFF RD		
LOT 1 & 32 & PT OF LOTS 2 & ...		
NISBET JOHN M	391.12	2,113
01-20-30-504-1300-0150 (HX)		
PAD: 712 OSCEOLA DR		
LOTS 15 + 16 BLK 13 DREAMWOLD		
COCHRAN THOMAS A & LEILA M	2,068.34	2,114
01-20-30-504-1300-0180 (HX)		
PAD: 711 BRIARCLIFFE ST		
LOTS 18 TO 20 BLK 13 DREAMWOLD		
PAGE JOYCE	1,215.04	2,115
01-20-30-504-1300-0270		
PAD: 617 BRIARCLIFF ST		
JONES WILLIS B & OPAL E &	162.53	2,116
COOK SIDNEY L JR & MICHELE E		
01-20-30-504-1300-0330		
PAD: OSCEOLA DR		
COOK SIDNEY L JR & MICHELE E &	1,185.04	2,117
JONES WILLIS B & OPAL E		
01-20-30-504-1300-0340 (HX)		
PAD: 718 OSCEOLA DR		
LOTS 34 + 35 BLK 13 DREAMWOLD		
SWOFFORD BERTHA A L & LACKEY	2,243.62	2,118
HARRY T & LACKEY MARY H ET AL		
01-20-30-504-1500-0040		
PAD: 2550 S FRENCH AVE		
LOTS 4 + 5 (LESS RD) BLK 15 ...		
BEACH JOHN W & JUANITA M	2,001.03	2,119
01-20-30-504-1500-0120		
PAD: 2609 HIAWATHA		
MARTIN FLOYD M	924.09	2,120
01-20-30-504-1500-12A0		
PAD: 2607 HIAWATHA AVE		
MC KEE JAMES & BETTY	4,364.64	2,121
01-20-30-504-1700-002A		
PAD: 2621 S ORLANDO DR		
THAT PART OF LOTS 2 3 5 6 9 ...		
MC KEE JAMES R & BETTY J	2,067.02	2,122
01-20-30-504-1700-0070		
PAD: 2619 ORLANDO DR		
LOT 7 + BEG SE COR LOT 7 RUN ...		
HOMA P J &	3,134.29	2,123
STRAIN PAUL A		
01-20-30-504-1700-0080		
PAD: 2617 ORLANDO DR		
POLK LORENZO	357.63	2,124
01-20-30-504-1800-0010 (HX)		
PAD: 2604 HIAWATHA AVE		
PAYTON JOSEPH R	707.97	2,125
01-20-30-504-1800-0050		
PAD: HIAWATHA AVE		
LOTS 5 + 6 BLK 18 DREAMWOLD		
ENERGY CAPITAL PROPERTIES INC	4,216.92	2,126
01-20-30-504-1800-0140		
PAD: 2650 S ORLANDO DR		
LOTS 14 15 + PART OF LOT 16 ...		
RUPERT KELLIE A	683.94	2,127
01-20-30-504-1900-0010 (HX)		
PAD: 2524 HIAWATHA AVE		
ALL LOT 1 & N 1/2 OF LOT 2 & ...		
FERGUSON JOHN L	887.45	2,128
01-20-30-504-1900-0020 (HX)		
PAD: 2528 HIAWATHA AVE		
S 30 FT OF LOT 2 + ALL LOT 3 ...		
NEUBERT JOHN E	1,637.67	2,129
01-20-30-504-1900-018A		
PAD: 2523 IROQUOIS AVE		
BEG 24.86 FT N OF NE COR OF ...		
SEPULVEDA ISIDRA L	546.30	2,130
01-20-30-504-2000-0050 (HX)		
PAD: 2528 IROQUOIS AVE		
LOT 5 + N 1/2 OF LOT 6 BLK ...		
WIRT GLEN & POLLY C	614.93	2,131
01-20-30-504-2000-0210 (HX)		
PAD: 2535 MOHAWK AVE		
VAN BIBBER CHRISTOPHER W	347.58	2,132
01-20-30-504-2100-0230		
PAD: 807 SANTA BARBARA DR		
RIESTERER KARL &	299.60	2,133
RIESTERER JO ELLEN		
01-20-30-504-2300-0020		
LOT 2 BLK 23 (LESS BEG NE ...		
AGUILERA RAUL	194.91	2,134
01-20-30-504-2300-0030		
MAGNER WILLIAM D & DIANNE E	614.04	2,135
01-20-30-504-2300-0040 (HX)		
PAD: 2612 MOHAWK AVE		
AUSTILE EDDIE	1,421.91	2,136
01-20-30-504-2300-0060 (HX)		
PAD: 2616 MOHAWK AVE		
LOTS 6 + 7 BLK 23 DREAMWOLD		
ARNOLD LORRAINE	1,621.82	2,137
01-20-30-504-2300-0120		
PAD: 2619 EL PORTAL AVE		
GONZALEZ MARILYN	575.28	2,138
01-20-30-504-2400-0180 (HX)		
PAD: 2551 EL PORTAL AVE		

NAME - PARCEL NUMBER	TAXES DUE	SEQ. #
ABAR STEVEN J & WANDA M	1,823.55	2,139
01-20-30-504-2500-0010 (HX)		
PAD: 2524 EL PORTAL AVE		
LOTS 1 2 + 3 BLK 25 DREAMWOLD		
VAN BIBBER CORRINE L	624.49	2,140
01-20-30-504-2500-0160		
PAD: 1000 SANTA BARBARA AVE		
LOTS 16 + 17 (LESS W 70 FT) ...		
DUDJAK THEODORE D	196.91	2,141
C/O SCOTT DUDJAK		
01-20-30-504-2500-0250		
PAD: EL CAPITAN DR		
ABAR STEVEN J & WANDA M	195.91	2,142
01-20-30-504-2500-0330		
PAD: EL CAPITAN DR		
ABAR STEVEN J & WANDA M	195.91	2,143
01-20-30-504-2500-0340		
PAD: EL CAPITAN DR		
ABAR STEVEN J & WANDA M	221.65	2,144
01-20-30-504-2500-0350		
PAD: EL CAPITAN DR		
GARRISON JOSEPH A	245.89	2,145
01-20-30-504-2600-0070		
PAD: EL PORTAL AVE		
JENKINS PATRICIA A	666.44	2,146
01-20-30-504-2800-0330 (HX)		
PAD: 2553 MARSHALL AVE		
CHELLETTE THOMAS W	361.42	2,147
01-20-30-504-2900-0010 (HX)		
PAD: 2550 MARSHALL AVE		
SANDFORD INV # 105 INC	5,622.92	2,148
01-20-30-504-3500-0010		
PAD: 1301 W 25TH ST		
LOTS 1 2 3 28 29 + 30 BLK 35 ...		
STEWART CARMEN D	1,431.19	2,149
01-20-30-504-3500-0180		
PAD: 2523 GEORGIA AVE		
GLOER G TRUSTEE	1,125.81	2,150
FBO		
01-20-30-504-3600-0340		
PAD: 2613 GEORGIA AVE		
LOTS 34 & 35 ...		
*******PINE CREST HEIGHTS REPLAT	********	
*******PB 9 PGS 77 + 78	********	
MILLS BELINDA	793.38	2,151
01-20-30-505-0000-0070 (HX)		
PAD: 2627 S FRENCH AVE		
JONES DARREN D	1,581.07	2,152
01-20-30-505-0000-0320		
PAD: 2638 S ELM AVE		
*******WOODRUFFS SUBD FRANK L	********	
*******PB 3 PG 44	********	
BENNETT PATRICIA A	801.67	2,153
01-20-30-506-0000-0370		
PAD: 2543 PALMETTO AVE		
HAGAN JOHN	612.83	2,154
01-20-30-506-0000-0410		
PAD: 2545 PALMETTO AVE		
FLOWERS DEBORAH A	1,071.87	2,155
01-20-30-506-0000-0660		
PAD: 2600 S SANFORD AVE		
E 74 FT OF LOTS 66 + 68 ...		
MACMILLAN JAMES A & SUE A	3,489.37	2,156
01-20-30-506-0000-0690		
PAD: 2602 S SANFORD AVE		
LOTS 69 THRU 74 ...		
BOWERS WILLIAM B & ALICE F	704.06	2,157
01-20-30-506-0000-1370 (HX)		
PAD: 2543 S MAGNOLIA AVE		
LOT 137 & N 1/2 OF LOT 139 ...		
CONTINENTAL DEV & INV INC	62.49	2,158
01-20-30-506-0000-1430		
PAD: 2552 PALMETTO AVE		
LOT 143 & N 1/2 OF LOT 145 ...		
MISSION HARVEST MINISTRIES INC	642.66	2,159
01-20-30-506-0000-2250		
LOTS 225 TO 230 & VAC'D ...		
BROWN KAREN M	742.52	2,160
01-20-30-506-0000-2760 (HX)		
PAD: 2666 S MAGNOLIA AVE		
LOTS 276 & 278 FRANK L ...		
HUMPHREY DAVID JR & YOLANDA	179.48	2,161
01-20-30-506-0000-4020		
S 1/2 OF LOT 400 & ALL LOT ...		
HOSTETLER ELSIE R	637.92	2,162
01-20-30-506-0000-4140 (HX)		
PAD: 301 W 26TH ST		
E 68 FT OF LOTS 414 & 416 ...		
DELP GRAYCE H & GRIFFIN JTS	50.06	2,163
FLORENCE & BARBOUR JOSEPHINE		
01-20-30-506-0000-4240		
DELP GRAYCE H & GRIFFIN JTS	98.11	2,164
FLORENCE & BARBOUR JOSEPHINE		
01-20-30-506-0000-4260		
LOTS 426 + 428 FRANK L ...		
HAND GERALD D JR	193.90	2,165
01-20-30-506-0000-4630		
PAD: 2605 LAUREL AVE		
HOUSEHOLD FINANCE CORP III	175.42	2,166
C/O FIDELITY/HOUSEHOLD		
01-20-30-506-0000-4650 (HX)		
PAD: 2605 S LAUREL AVE		
COLEMAN MATTHEW	886.97	2,167
01-20-30-506-0000-5100		
PAD: 2601 PARK DR		
LOT 510 & VACD ALLEY ON W ...		
OLIVER FRANCIS & LOWMAN	479.18	2,168
01-20-30-506-0000-5140		
PAD: S PARK AVE		
LOTS 514 + 516 & 1/2 OF VACD ...		
CARDONA HECTOR &	2,275.50	2,169
CARDONA FRANCISCO I		
01-20-30-506-0000-5230		
PAD: 2617 S FRENCH AVE		
LOT 523 + N 15 FT OF LOT 525 ...		
UTT GLENN C JR & GRACE M	1,417.31	2,170
01-20-30-506-0000-5320		
PAD: 2622 S LAUREL AVE		
*******SANDLEWOOD CONDOMINIUM	********	
*******ORB 985 PG 900	********	
BAKER JOE B & JOANN D	661.22	2,171
01-20-30-507-0D00-0070		
PAD: 700 E AIRPORT UNIT D-7 BL		
FEAGANS TINA M &	136.21	2,172
DALTON BOBBY L & MARY F		
01-20-30-507-0F00-0050 (HX)		
PAD: 700 AIRPORT BLVD E UNIT F		
RUSSELL STEPHEN B	264.17	2,173
01-20-30-507-0I00-0060 (HX)		
PAD: 700 E AIRPORT UNIT I-6 BL		
*******DRUID PARK AMENDED PLAT	********	
*******PB 7 PGS 5 +	********	
REALI ANGELO & PIERINA	20,169.15	2,174
01-20-30-512-0000-0010		
PAD: 601 W 27TH ST		
E 250 FT OF LOTS 1 TO 4 ...		
SCHUSSIER IRWIN	1,159.14	2,175
01-20-30-512-0000-0080		
PAD: 17-92 (OFF)		
LOTS 8 TO 18 E OF EXPRESSWAY ...		
ISLAMIC SOCIETY OF CENTRAL FLA	20,677.14	2,176
INC		
01-20-30-512-0000-0190		
PAD: 2917 ORLANDO DR		
LOTS 19 & 20 W OF EXPRESSWAY ...		
ISLAMIC SOCIETY OF CENTRAL FLA	4,338.40	2,177
INC		
01-20-30-512-0000-019A		
LOTS 19 & 20 E OF EXPRESSWAY ...		
KENNETH B WHEELER LLM TAX	4,497.20	2,178
01-20-30-512-0000-0470		
PAD: 2724 ORLANDO DR		
LOT 47 (LESS BEG N 31 DEG 57 ...		
*******PARK VIEW 2ND ADD	********	
*******PB 4 PG 5	********	

NAME - PARCEL NUMBER	TAXES DUE	SEQ. #
GUERRERO JUANITA & FEDERICO 01-20-30-513-0000-0070 (HX) PAD: 2800 S PALMETTO AVE E 66.5 FT OF LOTS 7 & 8 ...	100.47	2,179
MORSE SARAH E 01-20-30-513-0000-0170 (HX) PAD: 2825 S MAGNOLIA AVE LOTS 17 + 18 2ND ADD TO PARK ...	322.42	2,180
MC CONNELL DALE E 01-20-30-513-0000-0250 PAD: PALMETTO AVE LOTS 25 26 + 27 2ND ADD TO ...	1,890.16	2,181
MC CONNELL DALE E 01-20-30-513-0000-0310 PAD: 2800 SANFORD AVE LOTS 31 + 32 (LESS RD) 2ND ...	1,344.87	2,182
MC CONNELL DALE E 01-20-30-513-0000-0330 PAD: 2814 S SANFORD AVE LOTS 33 + 34 (LESS RD) 2ND ...	2,264.31	2,183
MC CONNELL DALE 01-20-30-513-0000-0350 PAD: 2818 S SANFORD AVE LOT 35 (LESS RD) 2ND ADD TO ...	868.94	2,184
MAC MILLAN JAMES A & SUE A 01-20-30-513-0000-0410 PAD: 2823 PALMETTO AVE S 1/2 OF LOT 41 + ALL LOT 42 ...	751.47	2,185
MACMILLIAN JAMES A & SUE A 01-20-30-513-0000-0470 PAD: 2858 SANFORD AVE LOTS 47 + 48 (LESS RD) 2ND ...	2,505.89	2,186
*******PARK VIEW *******PB 3 PG 89	********	
DAVENPORT WESTBROOK L 01-20-30-514-0000-0010 PAD: 27TH ST LOTS 1 TO 6 & 30 FT OF VACD ...	2,261.58	2,187
*******PARK VIEW 1ST ADD *******PB 3 PG 96	********	
GREGG JAMES J & MC KINNEY DAMON 01-20-30-515-0000-0130 (HX) PAD: 2801 S PARK AVE LOTS 13 +14 1ST ADD TO PARK ...	989.27	2,188
*******EVANS SUBD *******PB 1 PG 17	********	
DITTMAN RAYMOND 01-20-30-516-0000-0070 (HX) PAD: 2813 S PARK AVE LOT 7 (LESS E 165 FT)	869.05	2,189
ALLEN BETTY ANN 01-20-30-516-0000-0200 (HX) PAD: 2820 S PARK AVE LOTS 20 + 21	970.20	2,190
*******SOUTH PINECREST *******PB 10 PGS 9 + 10	********	
SPENCER MATTHEW S & LESLIE S 01-20-30-517-0A00-0120 (HX) PAD: 122 PINECREST DR	434.91	2,191
MESSER LEE F II 01-20-30-517-0A00-0210 PAD: 139 PINECREST DR	1,683.58	2,192
APPLING WAYNE L & RITA R 01-20-30-517-0D00-0090 (HX) PAD: 121 LAUREL DR	626.69	2,193
KING ANDREW C & KATHERINE S 01-20-30-517-0D00-0100 (HX) PAD: 123 LAUREL DR	669.72	2,194
BELAND DIANA P 01-20-30-517-0D00-0240 PAD: 178 PINECREST DR	1,663.08	2,195
*******SOUTH PINECREST 1ST ADD *******PB 10 PGS 42 + 43	********	
ACOSTA MARISOL & DAVID 01-20-30-518-0000-0030 (HX) PAD: 206 LAUREL DR	621.24	2,196
LEACH WILLIAM E & JANET M 01-20-30-518-0000-0320 (HX) PAD: 800 E AIRPORT BLVD	827.06	2,197
HINES SHERI A 01-20-30-518-0000-0430 (HX) PAD: 2905 S PARK AVE	908.74	2,198
*******ROSALIND HEIGHTS *******PB 3 PG 47	********	
GREEN MICHAEL A 01-20-30-519-0400-0040 (HX) PAD: 2913 S PALMETTO AVE	390.87	2,199
MAYA RAPHAEL & VIRGINIA 01-20-30-519-0600-0010 (HX) PAD: 2900 S MAGNOLIA AVE LOTS 1 & 2 BLK 6	476.96	2,200
GOTTFRIED LAWRENCE 01-20-30-519-0600-0100 (HX) PAD: 3030 MAGNOLIA AVE LOTS 10 11 + 12 BLK 6	1,381.80	2,201
GOTTFRIED LAWRENCE 01-20-30-519-0600-0130 PAD: 3034 MAGNOLIA AVE LOTS 13 TO 18 (LESS S 153 ...	939.55	2,202
----------SEC 02 TWP 20 RNG 30----------		
YOUNGBLOOD VIVIAN M & MC GEE COBBIN A ET AL 02-20-30-300-0170-0000 (HX) PAD: 2139 W 25TH ST	1,171.20	2,203
YOUNGBLOOD VIVIAN M & MC GEE COBBIN A ET AL 02-20-30-300-017A-0000 PAD: 2127 W 25TH ST	2,738.90	2,204
SANFORD PINE RIDGE LTD 02-20-30-300-031A-0000	7,471.69	2,205
GATHERS MARQUETTA 02-20-30-300-044A-0000 (HX) PAD: 2782 RIDGEWOOD AVE	1,913.52	2,206
*******GENEVA TERRACE *******PB 11 PG 36	********	
ENGRAM KATINA L 02-20-30-501-0000-0080 (HX) PAD: 2515 HIGHLAWN AVE	224.29	2,207
*******GENEVA TERRACE AMENDED *******PLAT *******PB 12 PGS 82 + 83	********	
REDDEN OSCAR JR & ROSLYN 02-20-30-502-0000-0590 PAD: 2543 RIDGEWOOD AVE	1,391.19	2,208
REDDEN OSCAR & ROSLYN B 02-20-30-502-0000-0600 PAD: 2547 RIDGEWOOD AVE	1,393.80	2,209
NURIDDIN HANIYYAH & NURIDDIN DEBORAH 02-20-30-502-0000-0870 PAD: 1511 TERRACE DR LOT 87 (LESS E 11.2 FT & W ...	1,640.92	2,210
*******PLACID LAKE TOWNHOMES *******PB 61 PGS 70 - 75 *******ALL 02-20-30-519-0A00-0000 &	********	
DILL DAVID B & BEVERLY F 02-20-30-506-0000-0030	277.49	2,211
WHITE MICHAEL O 02-20-30-506-0000-0930	277.49	2,212
*******RIDGEWOOD ACRES *******PB 24 PG 64	********	
SANPAUL BMAGOWTIE 02-20-30-507-0000-0020 PAD: 1702 RIDGEWOOD LN LOT 2 RIDGEWOOD ACRES	1,518.02	2,213
SANPAUL BMAGOWTIE 02-20-30-507-0000-0040 PAD: 1706 RIDGEWOOD LN LOT 4 RIDGEWOOD ACRES	1,567.71	2,214
SANPAUL BMAGOWTIE 02-20-30-507-0000-0050 PAD: 1708 RIDGEWOOD LN	1,598.98	2,215
SANPAUL BMAGOWTIE 02-20-30-507-0000-0060 PAD: 1710 RIDGEWOOD LN LOT 6 RIDGEWOOD ACRES	1,531.65	2,216
SANPAUL BMAGOWTIE 02-20-30-507-0000-0100 PAD: 1715 RIDGEWOOD LN LOT 10 RIDGEWOOD ACRES	1,531.65	2,217
SANPAUL BMAGOWTIE 02-20-30-507-0000-0120 PAD: 1711 RIDGEWOOD LN LOT 12 RIDGEWOOD ACRES	1,599.98	2,218
SANPAUL BMAGOWTIE 02-20-30-507-0000-0130 PAD: 1709 RIDGEWOOD LN LOT 13 RIDGEWOOD ACRES	1,531.65	2,219
SANPAUL BMAGOWTIE 02-20-30-507-0000-0140 PAD: 1707 RIDGEWOOD LN LOT 14 RIDGEWOOD ACRES	1,599.98	2,220
SANPAUL BMAGOWTIE 02-20-30-507-0000-0150 PAD: 1705 RIDGEWOOD LN LOT 15 RIDGEWOOD ACRES	1,567.71	2,221
SANPAUL BMAGOWTIE 02-20-30-507-0000-0170 PAD: 1701 RIDGEWOOD LN LOT 17 RIDGEWOOD ACRES	1,518.02	2,222
*******TERRACE THE *******PB 24 PGS 75-77	********	
SMITH RAYMOND 02-20-30-508-0000-02C0 PAD: 203 TERRACE CT	1,243.54	2,223
SMITH RAYMOND 02-20-30-508-0000-04D0 PAD: 404 TERRACE CT	1,251.36	2,224
*******HIDDEN LAKE VILLAS PH 1 *******PB 26 PGS 99 TO 101	********	
PRINZ DEBRA P 02-20-30-509-0000-0020 PAD: 109 SPREADING OAK CT	1,299.46	2,225
POVEDA JOSE & POVEDA ERIK 02-20-30-509-0000-0150 (HX) PAD: 108 SPREADING OAK CT	663.00	2,226
*******HIDDEN LAKE VILLAS PH 2 *******PB 27 PGS 1 & 2	********	
WILCOX ROBERT J & DAWN M 02-20-30-510-0000-0510 PAD: 114 SYCAMORE CT	1,385.93	2,227
KIRK JOHN F 02-20-30-510-0000-0640 (HX) PAD: 163 SAND PINE CIR	494.94	2,228
*******PINE RIDGE CLUB VILLAGE 1 THE *******PH 3 A CONDO BLDG 9 *******PB 32 PGS 28 TO 31	********	
WILLIAMS DIANE W & MARK S 02-20-30-512-0000-0C20 PAD: 923 S PINE RIDGE CIR UNIT C2 THE PINE RIDGE CLUB ...	854.46	2,229
*******PINE RIDGE CLUB VILLAGE 1 THE *******PH 6 BLDG 13 *******ORB 1707 PG 669	********	
TORO ALFREDO C 02-20-30-513-0000-0B20 PAD: 1022 S PINE RIDGE CIR UNIT B2 THE PINE RIDGE CLUB ...	1,178.47	2,230
*******PINE RIDGE CLUB VILLAGE 1 THE *******PH 10 BLDG 12 *******ORB 1662 PG 1494	********	
JAFFER MOHAMED A 02-20-30-515-0000-0B20 PAD: 1222 S PINE RIDGE CIR UNIT B2 THE PINE RIDGE CLUB ...	1,178.47	2,231
*******PINE RIDGE CLUB VILLAGE 1 THE *******PH 12 BLDG 15 *******ORB 1677 PG 1713	********	
MELENDEZ GLADYS 02-20-30-516-0000-0H10 (HX) PAD: 1518 S PINE RIDGE CIR UNIT H1 THE PINE RIDGE CLUB ...	625.63	2,232
*******PINE RIDGE CLUB VILLAGE 1 THE *******PH 14 BLDG 16 *******ORB 1686 PG 1504	********	
RUARK RICHARD W 02-20-30-517-0000-0A30 (HX) PAD: 1631 S PINE RIDGE CIR UNIT A3 THE PINE RIDGE CLUB ...	347.55	2,233
*******PLACID WOODS PH 1 *******PB 51 PGS 23 THRU 29	********	
GOMEZ NATANAEL & AGENJO RUTH M & AJMERI NILSA 02-20-30-520-0000-0170 (HX) PAD: 333 PLACID LAKE DR	1,204.01	2,234
*******PLACID WOODS PH 2 *******PB 58 PGS 4-6	********	
GRULLON FRANCISCO A & EDUVIGES 02-20-30-523-0000-1040 (HX) PAD: 148 GLEASON CV	1,312.85	2,235
GRANADOS RODOLFO P & POVEDA MARIA E M 02-20-30-523-0000-1300 (HX) PAD: 377 PLACID LAKE DR	1,404.56	2,236
*******HIDDEN LAKE VILLAS PH 3 *******PB 28 PGS 3 TO 6	********	
POLEY DONNA G 02-20-30-5GJ-0000-0410 (HX) PAD: 102 CLEAR LAKE CIR	444.75	2,237
CRANE MONICA A 02-20-30-5GJ-0000-0430 (HX) PAD: 150 SABAL PALM CT	497.12	2,238
ROBINSON FELISA A 02-20-30-5GJ-0000-0870 PAD: 163 CLEAR LAKE CIR	1,528.56	2,239
GREENLAW KEVIN B & DIANNE 02-20-30-5GJ-0000-0930 (HX) PAD: 102 SHADY OAK DR	837.13	2,240
----------SEC 03 TWP 20 RNG 30----------		
MC KEE RALPH R & RANDI L 03-20-30-300-0080-0000 (HX) PAD: 400 W CRYSTAL DR	2,124.83	2,241
*******LOCH ARBOR CRYSTAL LAKES *******CLUB SEC *******PB 5 PGS 73 + 74	********	
WICKSTRUM SALLY C & CARMAN REBECCA A ET AL 03-20-30-503-0000-0950 PAD: HOMEWOOD DR LOTS 95 + 96	264.72	2,242
O'CONNOR EUGENE J & O'CONNOR PATRICIA A 03-20-30-503-0000-107B PAD: 223 HOMEWOOD DR N 90 FT OF W 143 FT OF LOT 107	1,456.75	2,243
*******LOCH ARBOR FAIRLANE SEC *******PB 9 PG 100	********	
HILL WILLIE F & EARTHA L 03-20-30-504-0000-0010 (HX) PAD: 200 HOMEWOOD DR LOT 1 (LESS W 14 FT) + N 11 ...	1,289.24	2,244
*******LOCH ARBOR *******GEORGE S WITMERS REPLAT *******NORTH AMORY LAKE	********	
TURNER COTE R & SHANNON M 03-20-30-505-0000-0030 (HX) PAD: 303 FAIRWAY RD	2,842.37	2,245
*******BEL-ISLE SEC OF LOCH ARBOR *******PB 7 PG 72	********	
CARTER JENNIFER A 03-20-30-506-0400-0060 (HX) PAD: 111 W CRYSTAL DR LOT 6 + N 15 FT OF LOT 7 BLK 4	896.28	2,246
*******LOCH ARBOR ISLE OF PINES *******SEC NO 1 AMENDED PLAT *******PB 9 PG 68	********	
SIPES JAMES R JR & PAMELA L APT 119 03-20-30-508-0000-0080 (HX) PAD: 226 S CRYSTAL DR	2,040.67	2,247
*******LOCH ARBOR ISLE OF PINES *******SEC NO 1 *******PB 8 PG 49	********	
BONNIVILLE HARRY F & LAURA M 03-20-30-509-0000-0130 (HX) PAD: 201 S CRYSTAL VIEW	1,970.03	2,248
*******LOCH ARBOR ISLE OF PINES *******SEC NO 2 *******PB 8 PG 63	********	
CASIER ROBERT A & MARY 03-20-30-510-0000-0110 PAD: E CRYSTAL DR	403.30	2,249
JUNE ROBERT J 03-20-30-510-0000-0240 PAD: S CRYSTAL VIEW LOT 24 & S 10 FT OF LOT 25 ...	284.85	2,250
*******CHASE GROVES UNIT 1 *******PB 44 PGS 24 THRU 28	********	
QUILES PEDRO L & SUSAN 03-20-30-512-0000-0120 (HX) PAD: 3030 DELLCREST PL	1,481.76	2,251
CHALBAUD CESAR & JANE 03-20-30-512-0000-0230 (HX) PAD: 3133 DELLCREST PL	1,566.33	2,252
*******CHASE GROVES UNIT 8 *******PB 47 PGS 57 & 58	********	
MARTIN MALCOLM W JR & KATHLEEN 03-20-30-516-0000-0370 (HX) PAD: 2836 CROFTON WAY	1,472.19	2,253
*******CHASE GROVES UNIT 10 *******PB 49 PGS 71 & 72	********	
LUZZI WINIFRED & CONNERY LAURA F 03-20-30-518-0000-0930 PAD: 881 DELFINO PL	2,489.14	2,254
DOVER JOHN 03-20-30-518-0000-0950 (HX) PAD: 893 DELFINO PL	1,788.49	2,255
*******CHASE GROVES UNIT 5B *******PB 50 PGS 67 & 68	********	
REDMOND TOM JR & JEANNETTE M 03-20-30-519-0000-0830 (HX) PAD: 2697 ALAMOSA PL	1,642.93	2,256
*******CHASE GROVES UNIT 4A *******PB 52 PGS 94 & 95	********	
RIVERS CRAIG A 03-20-30-521-0000-1520 PAD: 2775 AMAYA TER	2,527.62	2,257
MARTIN ROBERT & PATRICIA L 03-20-30-521-0000-1560 (HX) PAD: 2751 AMAYA TER	2,406.53	2,258
MITCHELL TINA D 03-20-30-521-0000-1890 (HX) PAD: 2619 AMAYA TER	2,033.60	2,259
*******CHASE GROVES UNIT 3 *******PB 57 PGS 48 & 49	********	
VAUGHN DANIEL H SR & CYNTHIA S 03-20-30-524-0000-2580 (HX) PAD: 2511 ABACUS CT	222.98	2,260
TRAN KIM T 03-20-30-524-0000-3040 PAD: 2535 DWYER LN	2,607.82	2,261
*******HIDDEN LAKE PH 2 UNIT 4 *******PB 25 PGS 66 & 67	********	
SMITH HOWARD J & ELAINE M 03-20-30-5FT-0000-1650 (HX) PAD: 125 CENTENNIAL DR	327.21	2,262
*******EGRETS LANDING *******PB 54 PGS 96 THRU 99	********	
DILLON ALBA 03-20-30-5PB-0000-0580 (HX) PAD: 2700 GOLDEN EAGLE PT	2,385.68	2,263
MC NEIL ELIZABETH 03-20-30-5PB-0000-1790 PAD: 3245 EGRETS LANDING DR	466.55	2,264
BLAKE JOHNNIE L & SYLVIA A 03-20-30-5PB-0000-2120 (HX) PAD: 3089 EGRETS LANDING DR	2,425.97	2,265
*******THE COVE *******PB 56 PGS 40 - 43 *******ALL 10-20-30 A/6A PT 6 PT 5	********	
WILLIAMSON JAMES & LAQUITA 03-20-30-5PJ-0000-0020 PAD: 2605 REAGAN TRL	817.26	2,266
MC GRATH JAMES 03-20-30-5PJ-0000-1190 (HX) PAD: 3290 SAFE HARBOR LN	3,298.27	2,267
NORTHAN CARYN 03-20-30-5PJ-0000-1250 PAD: 2620 REAGAN TRL	4,182.05	2,268
*******THE COVE PH 2 *******PB 58 PGS 73 - 78	********	
PICKENS DON H & JENNIFER D 03-20-30-5PZ-0000-0330 PAD: 2762 TEAK PLACE	1,299.33	2,269
GANDHARRY DROPATTIE & YADRAM 03-20-30-5PZ-0000-0760 PAD: 2681 REAGAN TRAIL	817.26	2,270
----------SEC 04 TWP 20 RNG 30----------		
ALCOTT WILLIAM M & POUNEH M 04-20-30-300-005A-0000 PAD: 650 RANTOUL LN	134,848.12	2,271
MC BRAYER DOUGLAS R & MARGUERITE M 04-20-30-300-028A-0000 PAD: COUNTRY CLUB RD/OFF	86.38	2,272
TATRO SARAH K & DONALD 04-20-30-300-028G-0000 PAD: COUNTRY CLUB RD/OFF	85.38	2,273
CRAFT ERIC C 04-20-30-300-1100-0000 PAD: 110 DORCHESTER SQ	1,037.61	2,274
FARESE ANDREA 04-20-30-300-2050-0000 PAD: 205 DORCHESTER SQ	1,263.77	2,275
STEELE KELLY C 04-20-30-300-3030-0000 (HX) PAD: 303 DORCHESTER SQ	746.39	2,276
*******LOCH ARBOR COUNTRY CLUB *******ENTRANCE SEC *******PB 5 PGS 71 + 72	********	
ELLERBE SHERYL C 04-20-30-501-0300-0060 (HX) PAD: 105 MIRROR DR	703.59	2,277
DASE JOANN & WILLIAM R 04-20-30-501-0400-0010 (HX) PAD: 201 MIRROR DR	1,143.37	2,278
WEST MATTHEW & DIANNA L 04-20-30-501-0700-0030 (HX) PAD: 203 RIDGE DR S 1/2 OF LOT 2 & ALL LOT 3 & ...	1,163.57	2,279
SIMMONS JAMES F & BARBARA 04-20-30-501-0700-0080 (HX) PAD: 212 FORREST DR LOTS 8 + 26 + S 8 FT OF LOT ...	261.31	2,280
ANDERSON MARTHA TRUSTEE FBO CHERYL L POLK 04-20-30-501-0700-0230 (HX) PAD: 208 FOREST DR	1,652.89	2,281
SIMMONS JAMES F & BARBARA L 04-20-30-501-0700-0270 (HX) PAD: 214 FORREST DR LOT 27 + N 1/2 OF LOT 28 BLK 7	1,163.76	2,282
*******BREEZY ACRES *******PB 10 PG 1	********	
JACKSON JEAN E 04-20-30-502-0000-0030 (HX) PAD: 121 SHEALEY RD NLY 115 FT OF LOT 3	76.87	2,283
*******OAKS OF TIMACUAN *******PB 60 PGS 46 - 48 *******ALL 04-20-30-300-009A-0000	********	
HUDSON MORGAN LAND HOLDINGS LL 04-20-30-503-0000-0050 PAD: 209 TIMACUAN OAKS CT	1,991.63	2,284
HUDSON MORGAN INV INC 04-20-30-503-0000-0060 PAD: 200 TIMACUAN OAKS CT	1,991.63	2,285

NAME - PARCEL NUMBER	TAXES DUE	SEQ. #
JORDAN EDVENTURES LLC	1,991.63	2,286
04-20-30-503-0000-0100		
PAD: 216 TIMACUAN OAKS CT		
*******LOCH ARBOR-PHILLIPS SEC	********	
*******PB 9 PGS 65 + 66	********	
KEITH AARON D & RENEE M	153.33	2,287
04-20-30-506-0100-0120 (HX)		
PAD: 416 W CRYSTAL DR		
STRYCHALA JADWIGA &	1,492.44	2,288
CABAJ TOMASZ		
04-20-30-506-0300-0050		
PAD: 435 W CRYSTAL DR		
MC BRAYER DOUGLAS R &	741.64	2,289
MARGUERITE M		
04-20-30-506-0300-0060 (HX)		
PAD: 433 W CRYSTAL DR		
CARUTHERS BOBBY G & JACQUELINE	1,272.83	2,290
04-20-30-506-0400-0060 (HX)		
PAD: 256 LAKEVIEW DR		
MCBRAYER DOUGLAS R &	1,455.88	2,291
MARGUERITE M		
04-20-30-506-0500-0020		
PAD: 203 LAKEVIEW DR		
TATRO SARAH K & DONALD	1,234.80	2,292
04-20-30-506-0500-0030 (HX)		
PAD: 213 LAKEVIEW DR		
*******COUNTRY CLUB OAKS	********	
*******PB 39 PGS 83 & 84	********	
DUFFY MATTHEW H	4,182.36	2,293
04-20-30-509-0000-0250		
PAD: 122 OAK VIEW CIR		
*******COUNTRY CLUB OAKS PH 2	********	
*******PB 43 PGS 50 & 51	********	
LARREUR ROGER F & KELLY S	3,082.98	2,294
04-20-30-510-0000-0200 (HX)		
PAD: 132 OAK VIEW CIR		
DOWUONA GODFRIED N & ELIZABETH	2,360.76	2,295
04-20-30-510-0000-0470 (HX)		
PAD: 558 HARDWOOD PL		
*******TIMACUAN UNIT 12	********	
*******PB 52 PGS 62 THRU 64	********	
LATTING CAROLYN	3,380.31	2,296
04-20-30-512-0000-0050		
PAD: 481 MOHAVE TER		
GEISS STEVEN J & SHIRLEY E	2,315.21	2,297
04-20-30-512-0000-0180 (HX)		
PAD: 362 MOHAVE TER		
LOPEZ PABLO & THERESA	3,782.11	2,298
04-20-30-512-0000-0560		
PAD: 353 MOHAVE TER		
*******MAYFAIR CLUB PH 1	********	
*******PB 53 PGS 7 & 8	********	
HENSLEY ADRIAN C & JUDY A	2,136.27	2,299
04-20-30-513-0000-0270 (HX)		
PAD: 121 GOLFSIDE CIR		
EINSTEIN GARY & PAMELA R	1,948.40	2,300
04-20-30-513-0000-0350 (HX)		
PAD: 105 GOLFSIDE CIR		
MONTANEZ HECTOR & IRIS	2,191.18	2,301
04-20-30-513-0000-0410 (HX)		
PAD: 173 GOLFSIDE CIR		
*******TUSCANY AT LAKE MARY PH 1	********	
*******PB 57 PGS 75 THRU 77	********	
KOVACS CHARLES M	5,218.58	2,302
04-20-30-515-0000-0420 (HX)		
PAD: 339 VIA TUSCANY LOOP		
BEVERLY BARRY C & NEENA W	4,837.47	2,303
04-20-30-515-0000-0930 (HX)		
PAD: 459 VIA TUSCANY LOOP		
SPEARS MARK A	4,787.46	2,304
04-20-30-515-0000-0980 (HX)		
PAD: 489 VIA TUSCANY LOOP		
*******RESERVE AT LAKE MARY	********	
*******PB 59 PGS 59 THRU 61	********	
TOUSA HOMES INC	997.32	2,305
04-20-30-516-0000-0010		
PAD: 701 RANTOUL LN		
TOUSA HOMES INC	997.32	2,306
04-20-30-516-0000-0020		
PAD: 705 RANTOUL LN		
ENGLE HOMES/ORLANDO INC	997.32	2,307
04-20-30-516-0000-0060		
PAD: 721 RANTOUL LN		
ENGLE HOMES/ORLANDO INC	997.32	2,308
04-20-30-516-0000-0070		
PAD: 725 RANTOUL LN		
ENGLE HOMES/ORLANDO INC	997.32	2,309
04-20-30-516-0000-0080		
PAD: 729 RANTOUL LN		
ENGLE HOMES/ORLANDO INC	998.32	2,310
SUITE 250		
04-20-30-516-0000-0250		
PAD: 797 RANTOUL LN		
ENGLE HOMES/ORLANDO INC	838.21	2,311
04-20-30-516-0000-0560		
PAD: 846 ARBORMOOR PL		
ENGLE HOMES/ORLANDO INC	838.21	2,312
04-20-30-516-0000-0570		
PAD: 842 ARBORMOOR PL		
TOUSA HOMES INC	838.21	2,313
04-20-30-516-0000-0610		
PAD: 826 ARBORMOOR PL		
STRATEGIC CAPITAL RESOURCES	4,535.77	2,314
04-20-30-516-0000-0620		
PAD: 822 ARBORMOOR PL		
TOUSA HOMES INC	838.21	2,315
04-20-30-516-0000-0640		
PAD: 814 ARBORMOOR PL		
TOUSA HOMES INC	838.21	2,316
04-20-30-516-0000-0650		
PAD: 805 ARBORMOOR PL		
TOUSA HOMES INC	838.21	2,317
04-20-30-516-0000-0660		
PAD: 809 ARBORMOOR PL		
ENGLE HOMES/ORLANDO INC	838.21	2,318
04-20-30-516-0000-0670		
PAD: 813 ARBORMOOR PL		
TOUSA HOMES INC	838.21	2,319
04-20-30-516-0000-0680		
PAD: 344 HANNAH LN		
ENGLE HOMES/ORLANDO INC	838.21	2,320
04-20-30-516-0000-0700		
PAD: 787 BLAIRMONT LN		
ENGLE HOMES/ORLANDO INC	838.21	2,321
04-20-30-516-0000-0710		
PAD: 791 BLAIRMONT LN		
ENGLE HOMES/ORLANDO INC	838.21	2,322
04-20-30-516-0000-0720		
PAD: 795 BLAIRMONT LN		
ENGLE HOMES/ORLANDO INC	838.21	2,323
04-20-30-516-0000-0770		
PAD: 815 BLAIRMONT LN		
ENGLE HOMES/ORLANDO INC	838.21	2,324
04-20-30-516-0000-0780		
PAD: 819 BLAIRMONT LN		
RINTHARAMY DOUANG	3,719.84	2,325
04-20-30-516-0000-0930		
PAD: 378 BAYMOOR WAY		
TOUSA HOMES INC	838.21	2,326
04-20-30-516-0000-1290		
PAD: 804 BLAIRMONT LN		
ENGLE HOMES/ORLANDO INC	838.21	2,327
04-20-30-516-0000-1300		
PAD: 792 BLAIRMONT LN		
TOUSA HOMES INC	838.21	2,328
04-20-30-516-0000-1310		
PAD: 788 BLAIRMONT LN		
ENGLE HOMES/ORLANDO INC	838.21	2,329
04-20-30-516-0000-1330		
PAD: 833 ARBORMOOR PL		
ENGLE HOMES/ORLANDO INC	838.21	2,330
04-20-30-516-0000-1340		
PAD: 837 ARBORMOOR PL		
ENGLE HOMES/ORLANDO INC	838.21	2,331
04-20-30-516-0000-1400		
PAD: 869 ARBORMOOR PL		
*******TUSCANY AT LAKE MARY PH 2	********	
*******PB 60 PGS 80 THRU 82	********	
*******ALL 04-20-30-300-0060-0000	********	

NAME - PARCEL NUMBER	TAXES DUE	SEQ. #
DUKE GREGORY	838.21	2,332
04-20-30-517-0000-0640		
PAD: 257 VIA SIENA LN		
----------SEC 05 TWP 20 RNG 30----------		
*******HILLS OF LAKE MARY PH 3	********	
*******PB 36 PGS 34 & 35	********	
LITWENAK MICHAEL P & DAWN T	1,452.53	2,333
05-20-30-501-0000-0070 (HX)		
PAD: 486 AUTUMN OAKS PL		
*******HILLS OF LAKE MARY PH 4	********	
*******PB 36 PGS 36 & 37	********	
SORRELL GREGORY D & KAREN L	2,785.82	2,334
05-20-30-502-0000-0620 (HX)		
PAD: 412 CINNAMON OAK CT		
*******TIMACUAN UNIT 6	********	
*******PB 37 PGS 63 TO 65	********	
KRASZENSKI DENNIS & SHARON	1,116.64	2,335
05-20-30-503-0000-0010		
PAD: RED WING DR		
GAZIANO MYRA J	4,003.78	2,336
05-20-30-503-0000-0060 (HX)		
PAD: 731 RED WING DR		
PATTERSON CHARLES C	3,895.64	2,337
05-20-30-503-0000-0430 (HX)		
PAD: 445 BLUE SMOKE CT		
*******STRATTON HILL	********	
*******PB 38 PGS 90 TO 92	********	
BUELVAS LUIS R & MARTHA	3,598.84	2,338
05-20-30-504-0000-0150		
PAD: 488 ARROWMOUNT PL		
CLAUSSEN CHRISTINE K	2,427.29	2,339
05-20-30-504-0000-0620 (HX)		
PAD: 715 POWDERHORN CIR		
*******TIMACUAN UNIT 17	********	
*******PB 41 PGS 89 & 90	********	
*******PARRENT A/7P	********	
JACKSON LLOYD A	4,502.71	2,340
05-20-30-506-0000-0340		
PAD: 829 EAGLE CLAW CT		
*******WOODBRIDGE LAKES UNIT 1	********	
*******PB 51 PGS 16 THRU 20	********	
KING LARRY P JR	3,004.97	2,341
05-20-30-511-0000-0740 (HX)		
PAD: 733 PICKFAIR TER		
*******HILLS OF LAKE MARY PH 1	********	
*******PB 36 PGS 29 TO 31	********	
HRABIA GEORGIANN	1,938.82	2,342
05-20-30-5JN-0000-0490 (HX)		
PAD: 818 BRIGHT MEADOW DR		
TAYLOR JOHNNY & KRISTINE	2,683.45	2,343
05-20-30-5JN-0000-1040 (HX)		
PAD: 319 PINE SHADOW LN		
----------SEC 06 TWP 20 RNG 30----------		
HEATHROW 3 LLC	78,797.84	2,344
C/O COLONIAL REALTY LP		
06-20-30-300-002A-0000		
PAD: INTERNATIONAL PKWY		
GOLDEN KENNETH E & DEANA G	655.91	2,345
06-20-30-300-0110-0000 (HX)		
PAD: 911 BANANA LAKE RD		
HEATHROW DEV ASSOC LTD	21.89	2,346
06-20-30-300-0180-0000		
----------SEC 07 TWP 20 RNG 30----------		
HEATHROW LAND & DEV CORP	2,014.10	2,347
07-20-30-300-002A-0000		
PAD: 365 INTERNATIONAL PKWY		
F W C REAL ESTATE LLC	4,577.81	2,348
07-20-30-300-0200-0000		
PAD: RINEHART RD		
(1.76 AC)		
PINNACLE PRIME PROPERTIES LLC	11,618.38	2,349
07-20-30-300-023B-0000		
(1.34 AC)		
*******SMATHERS	********	
*******5 ACRE DEVELOPMENT	********	
*******8 PARCELS	********	
ROBISON BRIAN E & DEBORAH A	1,509.95	2,350
07-20-30-301-003N-0000 (HX)		
PAD: 100 SMATHERS LN		
SEC 07 TWP 20S RGE 30E BEG ...		
*******FEATHER EDGE CONDO	********	
*******ORB 1510 PG 894	********	
DAVIS DIANE E	2,329.81	2,351
07-20-30-507-0000-09D0		
PAD: 139 FEATHER EDGE LOOP		
UNIT 9D		
----------SEC 08 TWP 20 RNG 30----------		
SLOAN RUDY L LIFE EST	3,404.72	2,352
(BRYANT VIRGIL L III ET AL)		
08-20-30-300-023A-0000		
PAD: 398 TERRY LN		
*******CRYSTAL HEIGHTS	********	
*******PB 6 PG 11	********	
CLIPPARD GARY & DONNA	657.13	2,353
08-20-30-501-0600-0150 (HX)		
PAD: 160 WILSON DR		
LOTS 15 + 16 + E 1/2 OF LOT ...		
*******CRYSTAL HEIGHTS AMENDED	********	
*******PLAT	********	
*******PB 6 PG 62	********	
BOYER ROBERT C & ROSE MARIE	2,806.90	2,354
08-20-30-502-0B00-0030 (HX)		
PAD: 142 WILSON DR		
N 100 FT OF S 451 FT OF E ...		
*******CRYSTAL LAKE SHORES	********	
*******AMENDED PLAT	********	
*******PB 6 PG 18	********	
ENGS SAMUEL F &	760.97	2,355
TENNILLE ELIZABETH J		
08-20-30-503-4200-0100 (HX)		
PAD: 317 W LAKEVIEW AVE		
LOTS 10 TO 15 & S 14 FT OF ...		
ORTIZ CHARMAINE I	528.34	2,356
08-20-30-503-4300-00F0		
PAD: SEMINOLE AVE		
E 3 FT OF LOT F + ALL LOTS G ...		
MARSHALL CLAYTON O & ELAINE W	2,772.76	2,357
08-20-30-503-4900-00M0		
PAD: 2894 W LAKE MARY BLVD		
LOTS M N & E 8 FT OF VACD ST ...		
*******FOREST THE	********	
*******PB 20 PGS 49 TO 52	********	
STORMER DONALD E	1,151.10	2,358
08-20-30-504-0B00-0140		
PAD: 525 W PLANTATION BLVD		
STORMER DONALD E	1,215.02	2,359
08-20-30-504-0D00-0510		
PAD: 603 W CLUB BLVD		
*******FOREST THE PHASE 2 SEC 1	********	
*******PB 23 PGS 23 & 24	********	
OTTO DANA D & EMMA F LIFE EST	440.95	2,360
(OTTO DANA D & EMMA F TRS)		
08-20-30-505-0000-0480 (HX)		
PAD: 154 PLANTATION BLVD		
*******FOREST THE PHASE 2 SEC 2	********	
*******PB 24 PGS 22 TO 24	********	
SHAFER GRACE L	649.40	2,361
08-20-30-506-0000-0960 (HX)		
PAD: 119 E PLANTATION BLVD		
CAREY BETTY J	1,406.25	2,362
08-20-30-506-0000-1350		
PAD: 126 E PLANTATION BLVD		
*******TIMACUAN UNIT 16 PH 1 REPLAT	********	
*******PB 48 PGS 12 TO 16	********	
GAGLIANO ALBERT LIFE EST	4,831.40	2,363
(GAGLIANO MICHAEL ET AL)		
08-20-30-507-0000-0480		
PAD: 580 MASALO PL		
BRENNEMAN DANIEL J & LISA A	2,928.85	2,364
08-20-30-507-0000-0540 (HX)		
PAD: 583 MASALO PL		
MASTRIANNI GERARD A &	4,904.62	2,365
SHENKER LISA R		
08-20-30-507-0000-0870 (HX)		
PAD: 530 ALOKEE CT		
GOMES CARL E & DOROTHY P &	4,379.14	2,366
FRASER SHIRLEY		
08-20-30-507-0000-1110		
PAD: 444 ALINOLE LOOP		

NAME - PARCEL NUMBER	TAXES DUE	SEQ. #
CONSTANT ODETTE	4,162.32	2,367
08-20-30-507-0000-1180 (HX)		
PAD: 469 ALINOLE LOOP		
*******MANDERLEY SUB PH 1	********	
*******PB 48 PGS 75 THRU 77	********	
BAQRI HURR	3,343.23	2,368
08-20-30-508-0000-0010 (HX)		
PAD: 695 MANDERLEY RUN		
*******MANDERLEY SUB PH 2	********	
*******PB 50 PGS 12 & 13	********	
STOVER ROGER A & KATHY L	2,815.05	2,369
08-20-30-509-0000-0680 (HX)		
PAD: 124 RANDON TER		
*******MANDERLEY SUB PH 3	********	
*******PB 50 PGS 28 & 29	********	
KEENAN JAIME L	2,781.24	2,370
08-20-30-510-0000-1650		
PAD: 678 RANDON TER		
*******TIMACUAN UNIT 16 PH 2	********	
*******PB 51 PGS 66 THRU 68	********	
PAONE THOMAS J JR & TRACY W	5,539.72	2,371
08-20-30-511-0000-0010 (HX)		
PAD: 425 MAYA ST		
GOFF JANE A	4,760.16	2,372
08-20-30-511-0000-0100 (HX)		
PAD: 389 MAYA ST		
TOTO FRANK L	4,389.90	2,373
08-20-30-511-0000-0340 (HX)		
PAD: 746 MUSAGO RUN		
*******CRYSTAL LAKE WINTER HOMES	********	
*******SUBD	********	
*******PB 2 PGS 114 115 + 116	********	
HARTY RICHARD	707.61	2,374
08-20-30-5AL-0600-0060 (HX)		
PAD: 133 W GOODHEART AVE		
LOTS 6 7 + W 1/2 OF LOT 8 ...		
FORD BARBARA J	1,059.47	2,375
08-20-30-5AL-0600-0170 (HX)		
PAD: 322 N COUNTRY CLUB RD		
LOT 16 (LESS W 1.5 FT & ALL ...		
MAGELOFF WILLIAM	846.93	2,376
08-20-30-5AL-0700-0290 (HX)		
PAD: 130 FLOYD AVE		
E 1/2 OF LOT 29 & ALL LOTS ...		
SHORTLE CONSULTING & INV INC	41.36	2,377
08-20-30-5AL-1000-0310		
E 1/2 OF LOT 31 BLK 10 ...		
BELLAMY JOSEPH	1,358.24	2,378
08-20-30-5AL-1200-0050		
PAD: 177 E FLOYD AVE		
LOT 5 & N 1/2 OF VACD ALLEY ...		
LEEP WILLIAM F & PATRICIA A	641.74	2,379
08-20-30-5AL-1200-0290 (HX)		
PAD: 184 E ALMA AVE		
E 1/2 OF LOT 29 & ALL LOTS ...		
QUINN JAMES E & JOAN M &	766.26	2,380
GOOD MICHAEL J		
08-20-30-5AL-1400-0190		
PAD: 259 COUNTRY CLUB RD		
LOTS 19 20 21 + 22 BLK 14		
EVANS ANITA M	63.57	2,381
08-20-30-5AL-1800-0150		
PAD: E GRAND BEND AVE		
LOTS 15 + 16 BLK 18		
WATSON MABEL F	981.58	2,382
08-20-30-5AL-1800-0310 (HX)		
PAD: 136 E LAKE MARY AVE		
LOTS 31 TO 36 & PT VACD ST ...		
BRASHEARS RICHARD &	500.59	2,383
HALD LORI A		
08-20-30-5AL-1900-0010 (HX)		
PAD: 249 N 2ND ST		
LOTS 1 2 3 + 4 & PT VACD ST ...		
ALCOTT GARY R &	880.45	2,384
HARRIS MICHAEL W		
08-20-30-5AL-1900-0150 (HX)		
PAD: 189 E GRAND BEND AVE		
LOTS 15 16 17 + 18 BLK 19		
LEARNING UNLIMITED	1,076.06	2,385
INTERNATIONAL SCHOOLS		
08-20-30-5AL-2200-0150		
PAD: 143 E LAKE MARY AVE		
LOTS 15 16 17 + 18 & PT VACD ...		
HOLT DAVID H &	1,186.69	2,386
LOKEY AMY		
08-20-30-5AL-2300-0190		
PAD: 166 E WILBUR AVE		
LOTS 19 TO 23 & PT VACD ST ...		
HOLT DAVID H &	370.72	2,387
LOKEY AMY		
08-20-30-5AL-2300-0240		
PAD: WILBUR AVE		
LOTS 24 + 25 BLK 23		
SESAME CARIBBEAN CO	2,198.65	2,388
C/O GEORGE MOSCOSO 22ND FLOOR		
08-20-30-5AL-2300-0290		
PAD: 182 WILBUR 186 AVE		
LOTS 29 TO 34 (LESS W 10 FT ...		
HAWKINS JAMES R JR & KAREN	1,087.99	2,389
08-20-30-5AL-2300-0350		
PAD: 208 W 1ST ST		
LOTS 35 & 36 BLK 23 CRYSTAL ...		
FELTS CAROLYN A	902.00	2,390
08-20-30-5AL-2400-028A		
PAD: 210 LAKE CRYSTAL AVE		
S 106 FT OF LOTS 28 + 33 + S ...		
GREENE KEVIN J & DIANA G	3,059.33	2,391
08-20-30-5AL-2600-0310		
PAD: 122 CRYSTAL LAKE AVE		
LOTS 31 32 + 33 BLK 26		
EHLERS DINA H	2,170.29	2,392
08-20-30-5AL-2700-0260		
PAD: 130 CRYSTAL LAKE AVE		
LOTS 26 TO 31 BLK 27		
JENKINS PATRICIA A & HOLLOWAY	128.04	2,393
CASEY L & PIERCY LOWANA ET AL		
08-20-30-5AL-2800-0080 (HX)		
PAD: 173 WILBUR AVE		
LOTS 8 9 + 10 (LESS E 8 FT ...		
MULLINS KELLI A	758.60	2,394
08-20-30-5AL-2800-0290		
PAD: 182 CRYSTAL LAKE AVE		
LOTS 29 + 30 BLK 28		
LOE BRIAN R & DEBORAH D	254.58	2,395
08-20-30-5AL-3400-0190		
PAD: 4410 LAKEVIEW AVE		
LOTS 19 20 21 & 22 & E 8 FT ...		
ORTIZ CHARMAINE I	128.04	2,396
08-20-30-5AL-3400-0320		
PAD: 259 W LAKEVIEW AVE		
LOTS 32 33 & 34 & N 14 FT OF ...		
MARMORALE ELMO &	5,986.85	2,397
ALVES FERNANDO		
08-20-30-5AL-3800-0010		
PAD: 109 E CRYSTAL LAKE AVE		
LOTS 1 2 & 3 & N 1/2 OF VACD ...		
SECRETARIAT STABLES INC	1,370.97	2,398
08-20-30-5AL-3800-0190		
PAD: 159 COUNTRY CLUB RD		
LOTS 19 20 & 21 & S 1/2 OF ...		
SECRETARIAT STABLES INC	582.82	2,399
08-20-30-5AL-3800-0220		
PAD: LAKEVIEW AVE		
LOTS 22 & 23 & S 1/2 OF VACD ...		
LOE BRIAN R & DEBORAH D	989.31	2,400
08-20-30-5AL-4300-0010 (HX)		
PAD: 295 W LAKEVIEW AVE		
LOTS 1 2 3 4 19 20 21 & 22 & ...		
ORTIZ CHARMAINE I &	1,793.73	2,401
SANCHEZ ALBERTO		
08-20-30-5AL-4300-0140 (HX)		
PAD: 259 W LAKEVIEW AVE		
LOTS 14 15 16 17 & 18 & S 14 ...		
DOMANSKY MICHAEL A	1,151.37	2,402
08-20-30-5AL-4500-0120 (HX)		
PAD: 171 LAKEVIEW AVE		
E 22 FT OF LOT 12 + ALL LOTS ...		
----------SEC 09 TWP 20 RNG 30----------		

NAME - PARCEL NUMBER	TAXES DUE	SEQ. #
LEARNING UNLIMITED	11,703.09	2,403
INTERNATIONAL SCHOOLS		
09-20-30-300-0320-0000		
PAD: 140 E WILBUR AVE		
*******DURANTS ADD H D	********	
*******PB 3 PG 12	********	
WEART JAMES C	540.47	2,404
09-20-30-505-0000-0060 (HX)		
PAD: 132 PALMETTO AVE		
LOTS 6 + 7 H D DURANTS ADD		
ANDERSON REGINALD D & VICTORIA	13.58	2,405
09-20-30-505-0000-00D0		
LOT D (LESS THAT PART W OF E ...		
*******GREENLEAF + WILSONS ADD	********	
*******PB 3 PGS 26 + 27	********	
DOVAN TEDDI B & DAVID A	860.55	2,406
09-20-30-506-0000-010A (HX)		
PAD: 199 GREENLEAF LN		
E 105 FT OF LOT 10 GREENLEAF ...		
MC MURRAY LORIE H	1,300.94	2,407
09-20-30-506-0000-0170		
PAD: 148 LAKE ST		
MEADORS MICHAEL A	408.03	2,408
09-20-30-506-0000-0460		
PAD: 139 N HOLLIS ST		
LOT 46 & 48 ...		
*******CRYSTAL LAKE PARK 2ND SEC	********	
*******PB 14 PG 17	********	
CAYSONIS THERESA L	838.30	2,409
09-20-30-507-0000-0060 (HX)		
PAD: 225 BYRON AVE		
*******CRYSTAL LAKE PARK 1ST SEC	********	
*******PB 13 PG 74	********	
CERCE DOMINICK J	593.40	2,410
09-20-30-508-0000-0060 (HX)		
PAD: 255 ABBOTT AVE		
*******CRYSTAL RIDGE	********	
*******PB 38 PGS 96 TO 98	********	
DARYADEL MOHAMMED M &	2,128.82	2,411
PUTERBAUGH ALISON A		
09-20-30-510-0000-0290 (HX)		
PAD: 116 CHANNEL DR		
RICHARDSON CHARLES J III &	3,808.73	2,412
ROBYN L		
09-20-30-510-0000-0490		
PAD: 115 CHANNEL CIR		
SCARLETT RICHARD K & BEVERLY A	1,866.79	2,413
09-20-30-510-0000-0710 (HX)		
PAD: 109 RIDGE RD		
*******SPRINGHURST PARK	********	
*******PB 40 PGS 37 & 38	********	
WALES SALLY	3,321.39	2,414
09-20-30-511-0000-0010		
PAD: 100 SPRINGHURST CIR		
DEPENA MARIA E & JESUS M	3,529.51	2,415
09-20-30-511-0000-0260		
PAD: 144 SPRINGHURST CIR		
----------SEC 10 TWP 20 RNG 30----------		
PINEVIEW ACADEMY INC	15,531.72	2,416
10-20-30-300-0020-0000		
PAD: 500 ART LN		
LAKE MARY DEV PARTNERS	11,283.61	2,417
10-20-30-300-0160-0000		
*******GROVEVIEW VILLAGE	********	
*******PB 19 PGS 4 TO 6	********	
DI SANTO SALVATORE	967.44	2,418
10-20-30-501-0000-0030 (HX)		
PAD: 105 ANTHONY DR		
PELAEZ JUAN	1,907.75	2,419
10-20-30-501-0000-0390		
PAD: 217 JUSTIN WAY		
NEWMAN JOAN K	633.64	2,420
10-20-30-501-0000-0560 (HX)		
PAD: 304 REID CT		
LOT 56 (LESS BEG NW COR RUN ...		
SEGARRA JOSE J & LUZ E	875.28	2,421
10-20-30-501-0000-0730 (HX)		
PAD: 206 MARC ST		
AYALA JORGE	1,444.20	2,422
10-20-30-501-0000-0820 (HX)		
PAD: 207 SIR LAWRENCE DR		
LEYBA FRANCISCO M & NELSY V	808.98	2,423
10-20-30-501-0000-1030 (HX)		
PAD: 309 HELENA CT		
*******RAMBLEWOOD	********	
*******PB 23 PGS 7 & 8	********	
RENTON LOUIS & CANDACE	1,495.42	2,424
10-20-30-502-0000-0140 (HX)		
PAD: 127 WILDWOOD DR		
COUTAVAS FRANK	1,320.33	2,425
10-20-30-502-0000-0450 (HX)		
PAD: 204 RAMBLEWOOD DR		
HUETHER WILLIAM & LUCILLE	1,009.61	2,426
10-20-30-502-0000-0490 (HX)		
PAD: 312 HIDDEN LAKE DR		
LOT 49 (LESS BEG NLY MOST ...		
*******HIDDEN LAKE PH 2 UNIT 1	********	
*******PB 24 PGS 15 TO 17	********	
SEPE STEPHEN A	1,254.78	2,427
10-20-30-503-0100-0290 (HX)		
PAD: 210 BORADA RD		
RUPERT BRAD E & KELLIE A	1,706.27	2,428
10-20-30-503-0200-0210		
PAD: 102 BALBOA CT		
*******GROVEVIEW VILLAGE 1ST ADD	********	
*******REPLAT	********	
*******PB 26 PGS 4 TO 6	********	
ENGEL EVELYN L	1,338.92	2,429
10-20-30-505-0000-0400 (HX)		
PAD: 113 GROVEWOOD AVE		
NARINE VICKRAM D & ZAPHERENE F	597.12	2,430
10-20-30-505-0000-0560		
PAD: 107 WOODFIELD DR		
*******GROVEVIEW VILLAGE 2ND ADD	********	
*******REPLAT	********	
*******PB 26 PGS 7 & 8	********	
KERR KIRKLAND W	2,156.22	2,431
10-20-30-506-0000-0290		
PAD: 201 SPRINGVIEW DR		
MANUEL FELIZ M	1,163.91	2,432
10-20-30-506-0000-0420 (HX)		
PAD: 121 GROVE HOLLOW CT		
WILSON ROSEANNER J	1,245.29	2,433
10-20-30-506-0000-0550 (HX)		
PAD: 123 GROVEWOOD AVE		
*******GROVEVIEW VILLAGE 3RD ADD	********	
*******REPLAT	********	
*******PB 26 PGS 9 & 10	********	
KLEINSCHMIDT WILLIAM C & JOY	1,433.94	2,434
10-20-30-507-0000-0430 (HX)		
PAD: 109 SANDPOINT CT		
*******HAZEL GLEN	********	
*******PB 33 PG 63	********	
COLLER LEWIS W JR & JANET	1,241.52	2,435
10-20-30-509-0000-0180 (HX)		
PAD: 128 HAZEL BLVD		
BARRETT MICHAEL A & MELINDA M	1,114.30	2,436
10-20-30-509-0000-0330 (HX)		
PAD: 104 DONNA CIR		
*******STERLING WOODS	********	
*******PB 54 PGS 93 THRU 95	********	
BLAKE BRETT J & CHARLES W	2,226.29	2,437
10-20-30-511-0000-0510 (HX)		
PAD: 119 STERLING PINE ST		
PETERSON A B	567.10	2,438
10-20-30-511-0000-0770		
PAD: 158 PINE ISLE DR		
PETERSON A B	567.10	2,439
10-20-30-511-0000-0780		
PAD: 146 PINE ISLE DR		
*******HIDDEN LAKE PH 2 UNIT 2	********	
*******PB 25 PGS 62 & 63	********	
MYERS JAMES E	1,160.94	2,440
10-20-30-5FR-0000-1030 (HX)		
PAD: 117 BORADA RD		
*******HIDDEN LAKE PH 2 UNIT 3	********	
*******PB 25 PGS 64 & 65	********	

NAME - PARCEL NUMBER	TAXES DUE	SEQ. #
INGRASSIA PETER J	886.18	2,441
10-20-30-5FS-0000-1410 (HX)		
PAD: 326 HIDDEN LAKE DR		
*******SUN OAKS	********	
*******PB 44 PGS 38 & 39	********	
WEDICK JESSE	3,043.31	2,442
10-20-30-5LE-0000-0020 (HX)		
PAD: 304 SUN OAKS CT		
----------SEC 11 TWP 20 RNG 30----------		
TROPICAL CORNERS CAR WASH &	3,209.62	2,443
LUBE EXPRESS INC		
11-20-30-300-0300-0000		
PAD: 3767 S ORLANDO DR		
TROPICAL CORNERS CAR WASH &	1,266.81	2,444
LUBE EXPRESS INC		
11-20-30-300-0310-0000		
PAD: 3771 S ORLANDO DR		
*******FAIRLANE ESTATES SEC 1	********	
*******REPLAT	********	
*******PB 12 PGS 100 & 101	********	
SPOTTS JAN P	1,126.67	2,445
11-20-30-501-0200-0080 (HX)		
PAD: 112 FAIRLANE CIR		
HARTIN JAMES P	1,617.94	2,446
11-20-30-501-0300-0150		
PAD: 116 LAKE MINNIE DR		
*******HIDDEN LAKE PH 3 UNIT 1	********	
*******PB 27 PGS 44 TO 47	********	
ZEHR LAWRENCE C & ELLYNN C	1,042.85	2,447
11-20-30-505-0000-0030 (HX)		
PAD: 102 SILVER MAPLE TER		
FUTRELL STEVE J & SHERRI L	1,219.98	2,448
11-20-30-505-0000-0280 (HX)		
PAD: 118 BENT OAK CT		
*******HIDDEN LAKE PH 3 UNIT 2	********	
*******PB 27 PGS 48 & 49	********	
DANIELS DEBORAH A	798.34	2,449
11-20-30-506-0000-0490 (HX)		
PAD: 105 CROOKED PINE DR		
*******HIDDEN LAKE PH 3 UNIT 3	********	
*******PB 27 PGS 50 & 51	********	
FRIEDEL JOHN M & SHERRIE E	1,241.02	2,450
11-20-30-507-0000-0810 (HX)		
PAD: 101 WILD ELM CT		
*******HIDDEN LAKE VILLAS PH 4	********	
*******PB 28 PGS 26 TO 28	********	
LOMPREZ DANIEL	510.36	2,451
11-20-30-509-0000-0600 (HX)		
PAD: 161 LONG LEAF PINE CIR		
NEEFF NORMA J	1,395.98	2,452
11-20-30-509-0000-0760		
PAD: 108 WATER OAK DR		
*******HIDDEN LAKE VILLAS PH 5	********	
*******PB 28 PGS 81 TO 83	********	
SWIER RAYMOND R	635.81	2,453
11-20-30-510-0000-1280 (HX)		
PAD: 105 EDGEWATER CIR		
*******HIDDEN LAKE PH 3 UNIT 5	********	
*******PB 29 PGS 40 & 41	********	
PACHECO JUAN C &	978.44	2,454
GONZALEZ-PACHECO MARITZA		
11-20-30-512-0000-1220 (HX)		
PAD: 105 BLUE SPRUCE CT		
CLAVADETSCHER E J & DELORYS M	421.10	2,455
11-20-30-512-0000-1350 (HX)		
PAD: 111 ALDER CT		
THOMPSON ROBERT E & BERNICE A	868.73	2,456
11-20-30-512-0000-1490 (HX)		
PAD: 108 ALDER CT		
*******ARBORS AT HIDDEN LAKE SEC 1	********	
*******REPLAT THE	********	
*******PB 29 PG 85	********	
COE ROSEMARY	354.25	2,457
11-20-30-513-0000-603A (HX)		
PAD: 118 HIDDEN ARBOR CT		
LOT 603A ARBORS AT HIDDEN ...		
KIRKWOOD ROBERT A	528.96	2,458
11-20-30-513-0000-805C (HX)		
PAD: 100 HIDDEN ARBOR CT		
LOT 805C ARBORS AT HIDDEN ...		
*******ARBORS AT HIDDEN LAKE SEC 2	********	
*******THE	********	
*******PB 32 PG 78	********	
ZAERI HOSSEIN	1,102.92	2,459
11-20-30-514-0B00-2001		
PAD: 206 ARBOR CIR		
UNIT 2001 BLK B THE ARBORS ...		
*******LAKE MINNIE ESTATES	********	
*******PB 6 PG 92	********	
HAGEN JOHN	6,582.85	2,460
11-20-30-5AN-0000-0030		
PAD: 591 LAKE MINNIE DR		
THAT PT OF LOT 3 W OF A LI ...		
GAS PROPERTIES INC	5,448.62	2,461
11-20-30-5AN-0000-025B		
PAD: 750 W LAKE MARY BLVD		
BEG NE COR LOT 25 RUN S 11 ...		
*******HIDDEN LAKE UNIT 1-A	********	
*******PB 17 PGS 50-52	********	
BOTTOM DOUGLAS	1,907.13	2,462
11-20-30-5CR-0C00-0070		
PAD: 204 PINE WINDS DR		
PINEVIEW ACADEMY INC	1,984.80	2,463
11-20-30-5CR-0C00-0200		
PAD: 230 PINE WOODS DR		
GREENE GREGORY	1,653.18	2,464
11-20-30-5CR-0D00-0130 (HX)		
PAD: 301 PINE WINDS CT		
*******HIDDEN LAKE PH 2 UNIT 5	********	
*******PB 25 PGS 68 & 69	********	
DISALVO PETER	1,462.94	2,465
11-20-30-5FU-0000-1740 (HX)		
PAD: 101 LA COSTA CT		
STORDAHL M CURTIS	1,027.81	2,466
11-20-30-5FU-0000-1860 (HX)		
PAD: 332 HIDDEN LAKE DR		
*******HIDDEN LAKE PH 3 UNIT 7	********	
*******PB 38 PGS 79 & 80	********	
COX MC LOYD B & HEATHER	1,535.87	2,467
11-20-30-5KB-0000-0310 (HX)		
PAD: 132 LAKESIDE CIR		
FORDE MICHAEL G	1,983.99	2,468
11-20-30-5KB-0000-0730		
PAD: 186 LAKESIDE CIR		
----------SEC 12 TWP 20 RNG 30----------		
DREYFUS INTERSTATE DEV CORP	48.31	2,469
12-20-30-300-012R-0000		
DREYFUS INTERSTATE DEV CORP	14.82	2,470
C/O MOD PROPERTIES LTD		
12-20-30-300-013B-0000		
NORMAN BLDRS INC	516.41	2,471
12-20-30-300-0170-0000		
PAD: SANFORD AVE		
*******SOUTH PINECREST 2ND ADD	********	
*******PB 10 PG 89	********	
SABOL ROBERT E & SUSAN A	787.43	2,472
12-20-30-501-0000-0260 (HX)		
PAD: 123 E WOODLAND DR		
CAOLO MICHAEL JR	1,816.79	2,473
12-20-30-501-0000-0300		
PAD: 131 E WOODLAND DR		
GETMAN TONY D	731.03	2,474
801 E AIRPORT BLVD		
12-20-30-501-0000-0460 (HX)		
PAD: 801 E AIRPORT BLVD		
FUTRELL JOYCE	1,765.69	2,475
12-20-30-501-0000-0510		
PAD: 811 E AIRPORT BLVD		
LOT 51 (LESS RD ON N)		
*******SOUTH PINECREST 3RD ADD	********	
*******PB 11 PGS 62 + 63	********	
VON BAMPUS RAY	1,679.56	2,476
12-20-30-502-0000-0430		
PAD: 3307 PARK AVE S		
*******FLORA HEIGHTS	********	
*******PB 3 PG 19	********	

NAME - PARCEL NUMBER	TAXES DUE	SEQ. #
WHITSITT JOE M & BETTY J	216.86	2,477
12-20-30-503-0000-00B1 (HX)		
PAD: 330 HIBISCUS DR		
E 100 FT OF LOT B		
BAILEY HATTIE &	187.86	2,478
FRYER DIANA B		
12-20-30-503-0100-0080 (HX)		
PAD: 3320 S SANFORD AVE		
BENNETT CHAD	536.75	2,479
PMB 185		
12-20-30-503-0100-0190		
PAD: 3323 PALMWAY		
HP INV GROUP INC TRUSTEE	875.75	2,480
FBO		
12-20-30-503-0200-0100 (HX)		
PAD: 3416 S SANFORD AVE		
LOT 10 BLK 2 (LESS RD)		
HOPKINS MABEL J	128.23	2,481
12-20-30-503-0300-0110		
PAD: ROSE DR		
W 1/2 OF LOTS 11 + 12 BLK 3		
HOPKINS MABEL JANE	172.71	2,482
12-20-30-503-0300-011A		
PAD: PALMWAY		
E 1/2 OF LOTS 11 + 12 BLK 3		
MODHA MAHESHKUMAR &	238.04	2,483
STRINGHAM DANIELLE		
12-20-30-503-0300-0140 (HX)		
PAD: 3517 PALMWAY		
LOTS 14 & 15 (LESS N 15 FT ...		
FORD DEBORAH J	358.40	2,484
12-20-30-503-0400-0010 (HX)		
PAD: 3302 PALMWAY		
LOT 1 + S 1/2 OF VAC ST ON N ...		
PELTCS RUSSELL A	1,563.45	2,485
12-20-30-503-0400-0020		
PAD: 3304 PALMWAY		
LOTS 2 & 3 (LESS W 40 FT OF ...		
NANCE CONDIDA M	416.33	2,486
12-20-30-503-0400-0060 (HX)		
PAD: 3312 PALMWAY		
JONES C ROBERT JR & LUANN S	894.96	2,487
12-20-30-503-0400-0090		
PAD: 3322 PALMWAY		
E 140 FT OF LOTS 9 & 10 BLK 4		
JONES C ROBERT JR & LUANN S	105.34	2,488
12-20-30-503-0400-009A		
W 60 FT OF LOTS 9 & 10 BLK 4		
GARRISON JOSEPH A	215.38	2,489
12-20-30-503-0500-0090		
PAD: 3414 PALMWAY		
LOTS 9 & 10 BLK 5 (LESS W 70 ...		
*******SOUTH PINECREST 4TH ADD	********	
*******PB 12 PGS 42 + 43	********	
SINCLAIR ROBERT C &	61.25	2,490
SINCLAIR COLBY		
12-20-30-504-0000-0170		
PAD: W JINKINS CIR		
*******SOUTH PINECREST 2ND ADD	********	
*******REPLAT	********	
*******PB 11 PG 30	********	
AQUINO ALBERT E & ANNETTIE	1,446.28	2,491
12-20-30-505-0000-0040 (HX)		
PAD: 126 W WOODLAND DR		
*******SOUTH SANFORD HEIGHTS ADD	********	
*******PB 2 PGS 118 + 119	********	
SCANNAPIECO SUSAN J PER REP	97.43	2,492
FOR EST OF CHARLES SCANNAPIECO		
12-20-30-509-0000-0050		
PAD: JONES AVE		
MC TALL CHRISTA H	114.74	2,493
12-20-30-509-0000-00D0		
LOTS D E + F (LESS S 30 FT ...		
AVANZATO RUBY L &	705.13	2,494
EDMONDS DON A		
12-20-30-509-0000-0110 (HX)		
PAD: 220 JONES AVE		
LOTS 11 & 12		
CLARK JANCIE T	350.13	2,495
12-20-30-509-0000-0150		
PAD: 232 JONES AVE		
LOT 15 + W 40 FT OF LOT 16		
BROOKS JOB	1,582.85	2,496
12-20-30-509-0000-0170		
PAD: 238 JONES AVE		
LOT 17 + E 30 FT OF LOT 16		
MAXIM BUILDING CORP	252.20	2,497
12-20-30-509-0000-0310		
LOTS 31 & 32		
HALL MARY E	45.79	2,498
12-20-30-509-0000-0530 (HX)		
PAD: 124 BIEDER AVE		
RODRIGUEZ LUZ E	942.99	2,499
12-20-30-509-0000-0540		
PAD: 114 BIEDER AVE		
LOT 54 (LESS W 61.50 FT) & W ...		
HALL EUGENE V &	143.13	2,500
ALLEN BETTY A		
12-20-30-509-0000-054A		
PAD: BIEDER AVE		
W 61.50 FT OF LOT 54		
HALL EUGENE V II	586.97	2,501
12-20-30-509-0000-0700		
PAD: 123 BIEDER AVE		
LOT 70 (LESS RD)		
*******MONROE MEADOWS	********	
*******PB 46 PGS 16 & 17	********	
DUNN FRED N	1,080.31	2,502
12-20-30-511-0000-0160 (HX)		
PAD: 188 KELLY CIR		
ACOSTA SILFREDO &	1,042.50	2,503
GARCIA DIOSANDY A		
12-20-30-511-0000-0250 (HX)		
PAD: 170 KELLY CIR		
BROWN LUCIOUS L SR & SONYA	1,160.77	2,504
12-20-30-511-0000-1100 (HX)		
PAD: 145 KELLY CIR		
*******LAKE MARY BELTWAY COMMERCE PAR	********	
*******PB 61 PG 53	********	
*******ALL 12-20-30-510-0000-0120 &	********	
RNB HOLDINGS LLC	8,137.78	2,505
12-20-30-512-0000-0010		
PAD: 120 KEYES CT		
RNB HOLDINGS LLC	1,830.26	2,506
12-20-30-512-0000-0020		
PAD: KEYES CT		
----------SEC 13 TWP 20 RNG 30----------		
PRICE JERRY	1,066.83	2,507
13-20-30-300-0010-0000		
PAD: 3950 S SANFORD AVE		
PRICE JERRY	148.19	2,508
13-20-30-300-001B-0000		
PAD: 427		
DELCO OIL INC	2,945.34	2,509
13-20-30-300-003B-0000		
PAD: 4001 BEDFORD RD		
(.67 AC)		
ASHBURN KATHY D	1,019.44	2,510
13-20-30-300-0130-0000 (HX)		
PAD: 6780 N 427 CR		
VANDESTREEK PAUL	3,017.09	2,511
13-20-30-300-0140-0000		
PAD: 3900 N 427		
CARTER DANIEL E SR	605.67	2,512
13-20-30-300-020A-0000 (HX)		
PAD: 4141 ROOSTER CT		
KARHU KARI &	1,212.73	2,513
SILIVA JANICE		
13-20-30-300-037A-0000		
PAD: 4492 BEDFORD RD		
*******PINE CREST	********	
*******PB 5 PG 78	********	
MILLER GARY E & DONNA M	1,398.54	2,514
13-20-30-501-0000-1710		
PAD: 3926 S SANFORD AVE		
LOTS 171 & 172 (LESS N 20FT) ...		

NAME - PARCEL NUMBER	TAXES DUE	SEQ. #
LONGWELL WILLIAM H 13-20-30-501-0000-2740 (HX) PAD: 4004 S SANFORD AVE LOTS 274 & 276	169.47	2,515
COLON FRANCISCO & HILDA 13-20-30-501-0000-2790	106.57	2,516
*******SUNLAND ESTATES 1ST ADD	********	
*******PB 12 PGS 97 & 98	********	
ORNDOFF HILDA L 13-20-30-502-0000-0050 (HX) PAD: 611 CHEROKEE CIR	892.57	2,517
BARE GREGORY A & NANCY L 13-20-30-502-0000-0390 (HX) PAD: 109 BROWN DR	921.32	2,518
TUCKER DONOVAN A & ROSE M 13-20-30-502-0000-0520 (HX) PAD: 732 BAYWOOD CIR	679.61	2,519
KONA JOSEPH W & CAROL A 13-20-30-502-0000-0760 (HX) PAD: 715 BAYWOOD CIR	717.12	2,520
SHEARER LARRY 13-20-30-502-0000-1070 (HX) PAD: 761 BAYWOOD CIR	1,331.90	2,521
*******SANFORD PLACE	********	
*******PB 33 PGS 33 TO 35	********	
HILL GERALD L 13-20-30-505-0000-0200 PAD: CROWS BLUFF LN	97.34	2,522
SAEZ BORIS A & MARTHA L 13-20-30-505-0000-0430 (HX) PAD: 787 LIGHTHOUSE CV	259.12	2,523
JORDAN JAMES R 13-20-30-505-0000-0750 PAD: MONROE HARBOR PL	81.35	2,524
JORDON JAMES R 13-20-30-505-0000-0760 (HX) PAD: 635 MONROE HARBOR PL	1,224.00	2,525
NELSON GIFFORD & BEVOLINE 13-20-30-505-0000-0960 (HX) PAD: 985 MONROE HARBOR PL	1,085.49	2,526
CASIQUE FERNANDO & DAISY D 13-20-30-505-0000-1040 (HX) PAD: 853 CROWS BLUFF LN	948.25	2,527
BOATWRIGHT JOHN L & MARY A (M) 13-20-30-505-0000-1130 (HX) PAD: 700 ST JOHNS RIVER DR	1,017.80	2,528
*******WOODBINE	********	
*******PB 41 PGS 22 & 23	********	
WRIGHT CHARLES T & LORI J 13-20-30-507-0A00-0190 (HX) PAD: 4223 ROCKY RIDGE PL	1,164.23	2,529
HOLT PETER B & DEBRA L 13-20-30-507-0A00-0830 (HX) PAD: 769 CROSS BOW LN	1,128.44	2,530
LEMOIS JOSEPH L & M VICTORIA 13-20-30-507-0B00-0120 (HX) PAD: 740 CROSS BOW LN	1,392.61	2,531
----------SEC 14 TWP 20 RNG 30----------		
EVANS SARAH L 14-20-30-300-027A-0000	424.64	2,532
*******SUNLAND ESTATES	********	
*******PB 11 PGS 16 TO 22	********	
EWING GEORGE A JR & EWING LOLA M & CALLISON CAROL J E 14-20-30-501-0E00-0070 (HX) PAD: 107 AZALEA LN	639.85	2,533
JOLLY MARY L & RENOUF RONALD 14-20-30-501-0E00-0110 (HX) PAD: 301 FAIRMONT DR	200.42	2,534
SMARTT JAMES L & ROHLANDA J 14-20-30-501-0G00-0020 PAD: COLLINS DR/OFF BEG SE COR LOT 2 BLK F RUN W ...	69.34	2,535
SINCLAIR ROBERT C & SINCLAIR COLBY 14-20-30-501-0G00-0040 PAD: 17-92 BLK G (LESS SUNLAND EST ...	82.88	2,536
HANCOCK JOSEPH & SUE 14-20-30-501-0K00-0060 (HX) PAD: 207 OAKLAND AVE	552.61	2,537
DISTEFANO MICHAEL J 14-20-30-501-0K00-0120 (HX) PAD: 204 S SUNLAND DR	757.14	2,538
ROGERS DANIEL R SR & RUTHIE M 14-20-30-501-0L00-0130 (HX) PAD: 101 LAKE DOT DR	587.37	2,539
BENNETT LOUISE H & BENNETT JOHN H III ET AL 14-20-30-501-0L00-0180 PAD: 108 OAKLAND AVE	1,285.14	2,540
SEDA EUGENIO & THERESA S 14-20-30-501-0L00-0220 (HX) PAD: 116 OAKLAND AVE	647.86	2,541
ELLIOT PATRICIA A 14-20-30-501-0M00-0050 PAD: 111 OAKLAND AVE	1,176.05	2,542
CHALUE JOSEPH J JR 14-20-30-501-0M00-0130 (HX) PAD: 104 S SUNLAND DR	565.82	2,543
ROSE WAYNE T & DIXIE E 14-20-30-501-0Q00-0190 (HX) PAD: 126 N SUNLAND DR	771.25	2,544
CARRION ROBERTO C & OLGA I 14-20-30-501-0Q00-0290 PAD: 106 N SUNLAND DR	1,331.11	2,545
GENTES ROLAND E 14-20-30-501-0R00-0220 PAD: 719 BAYWOOD DR	1,342.15	2,546
NEUKAM DEBORAH C 14-20-30-501-0U00-0050 (HX) PAD: 723 CHEROKEE CIR	726.12	2,547
FERNANDEZ GARY & BARBARA & TORREZ DAVID 14-20-30-501-0U00-0330 PAD: 603 CAMELLIA CT	1,352.18	2,548
BANK OF AMERICA 14-20-30-501-0U00-0400 (HX) PAD: 617 CAMELLIA CT	635.23	2,549
*******LORDS 1ST ADD TO CITRUS	********	
*******HEIGHTS	********	
*******PB 3 PG 87	********	
MICHALOWSKI PETE 14-20-30-503-0000-0410 PAD: 4343 RADIO AVE LOTS 41 + 42 M M LORDS 1ST ...	876.64	2,550
SIPLEY SUSAN F 14-20-30-503-0000-0830 (HX) PAD: 4500 FRANCES ST LOTS 83 & 84 M M LORDS 1ST ...	337.93	2,551
NOBLES HAROLD S JR 14-20-30-503-0000-1070 PAD: FRANCES ST S 1/2 OF LOT 107 & ALL LOT ...	98.11	2,552
FULLER HIRAM D 14-20-30-503-0000-1190 (HX) PAD: 4454 RADIO AVE S 1/2 OF LOT 119 & ALL LOT ...	277.91	2,553
SABA DEBORAH A 14-20-30-503-0000-1370 (HX) PAD: 4441 RADIO AVE LOT 137 (LESS S 2 FT) & W 30 ...	222.23	2,554
GARDNER CHRISTOPHER G 14-20-30-503-0000-137A PAD: 4451 RADIO AVE S 2 FT OF LOT 137 & S 2 FT ...	1,757.25	2,555
*******CITRUS HEIGHTS	********	
*******PB 3 PG 48	********	
BRITTON WALTER R & EVELYN R 14-20-30-505-0000-0080 PAD: TANGERINE AVE	165.70	2,556
MULLINS CHARLES 14-20-30-505-0000-010A (HX) PAD: 4284 TANGERINE AVE N 25 FT OF LOTS 10 11 & 12 & ...	187.86	2,557
BRITTON WALTER R & EVELYN R 14-20-30-505-0000-0190 (HX) PAD: 4261 TANGERINE AVE	585.50	2,558
BRITTON MARK & DAWN 14-20-30-505-0000-0200 PAD: 5974 N 427 CR LOTS 20 & 21 (LESS RD)	475.06	2,559
*******SUNLAND ESTATES AMENDED	********	
*******PLAT	********	
*******PLAT BOOK 12 PAGES 1 + 2	********	
MEADORS MICHAEL A 14-20-30-506-0H00-0040 PAD: 206 BAMBOO DR	1,204.31	2,560
WILKS DELBERT L & LOIS A 14-20-30-506-0H00-0180 (HX) PAD: 225 FLAMINGO DR	572.39	2,561
STEVENSON MICHAEL A & KAREN G 14-20-30-506-0H00-0220 (HX) PAD: 217 FLAMINGO DR	633.78	2,562
SOUTTER RHONDA L & JIM T 14-20-30-506-0H00-0270 (HX) PAD: 207 FLAMINGO DR	794.36	2,563
*******NORTHLAKE VILLAGE CONDO 1	********	
*******PB 31 PGS 98 TO 101	********	
EVERETT GUY J 14-20-30-509-0000-1005 (HX) PAD: 1005 NORTHLAKE DR UNIT 1005	178.13	2,564
HECKSEL PENI JO 14-20-30-509-0000-1408 PAD: 1408 NORTHLAKE DR UNIT 1408	1,218.92	2,565
*******NORTHLAKE VILLAGE CONDO 4	********	
*******PB 33 PGS 59 TO 62	********	
JOINER STEPHEN W 14-20-30-512-0000-5030 PAD: 503 NORTHLAKE DR UNIT 503	1,219.49	2,566
BASSON PAUL M & VALERIE A 14-20-30-512-0000-5060 PAD: 506 NORTHLAKE DR UNIT 506	899.22	2,567
ANDERSON FRANCES M 14-20-30-512-0000-6040 (HX) PAD: 604 NORTHLAKE DR UNIT 604	328.56	2,568
*******NORTHLAKE VILLAGE CONDO 7	********	
*******PB 37 PGS 25 TO 28	********	
COTA FRANCIS K JR 14-20-30-515-0000-1802 (HX) PAD: 1802 NORTHLAKE DR UNIT 1802	387.61	2,569
*******NORTHLAKE VILLAGE CONDO 8	********	
*******PB 39 PGS 29 TO 32	********	
PEED DAVID M 14-20-30-517-2500-3040 (HX) PAD: 25304 NORTHLAKE DR	528.82	2,570
MYERS ALBERT A 14-20-30-517-2500-3080 (HX) PAD: 25308 NORTHLAKE DR	560.76	2,571
*******NORTHLAKE VILLAGE 10	********	
*******PB 41 PGS 74 THRU 77	********	
LOCKE ALEXIS L TRUSTEE FBO 14-20-30-518-1900-1903 PAD: 1903 NORTHLAKE DR	1,241.23	2,572
*******NORTHLAKE VILLAGE CONDO 9	********	
*******PB 42 PGS 63 TO 66	********	
BENJAMIN LAWRENCE JR 14-20-30-519-2300-2305 (HX) PAD: 2305 NORTHLAKE DR	380.95	2,573
----------SEC 15 TWP 20 RNG 30----------		
*******PERKINS PLACE	********	
*******PB 20 PG 73	********	
DILL THOMAS A & ANNE M 15-20-30-501-0000-0040 (HX) PAD: 1505 W LAKE MARY BLVD LOT 4 (LESS RD ON N)	4,637.73	2,574
*******CARDINAL OAKS COVE	********	
*******PB 35 PGS 17 & 18	********	
SAPORITO MICHAEL & LINDA 15-20-30-502-0000-0290 (HX) PAD: 231 SHADY OAKS CIR	2,599.29	2,575
VERGARA LUIS E & MARY 15-20-30-502-0000-0450 (HX) PAD: 201 SHADY OAKS CIR	3,204.15	2,576
*******WOLDUNN REPLAT	********	
*******PB 47 PGS 14 & 15	********	
*******ALL 15 20 30 503	********	
STOOPS GARY R 15-20-30-503-0000-0590 (HX) PAD: 361 WOLDUNN CIR	4,371.80	2,577
MUELLER PAUL D 15-20-30-503-0000-0620 PAD: 349 WOLDUNN CIR	6,182.75	2,578
RICHARD DENNIS M & LINDA L 15-20-30-503-0000-0820 (HX) PAD: 498 WOLDUNN CIR	6,095.93	2,579
*******SANFORDS SUBSTANTIAL FARMS	********	
*******PB 5 PGS 83 + 84	********	
SUTHERLAND FRANK S & ELIZABETH R 15-20-30-5AO-0000-033A PAD: 535 WEBSTER ST S 20 FT OF N 1/2 OF LOT 33 & ...	2,602.64	2,580
WASHINGTON STREET FIN CORP & C-HAWK INV INC 15-20-30-5AO-0000-0440 PAD: 580 WELDON BLVD S 108.9 FT OF E 400 FT OF ...	1,091.51	2,581
T R C TRUST FBO 15-20-30-5AO-0000-044F PAD: 570 LAKE BINGHAM RD PT OF LOTS 45 + 46 BEG ...	3,433.76	2,582
*******DORIS M HEIDRICH SUB	********	
*******PB 20 PGS 80 & 81	********	
SCHULMAN LEE M 15-20-30-5ED-0000-0050 (HX) PAD: 297 EVANSDALE RD	3,100.35	2,583
----------SEC 16 TWP 20 RNG 30----------		
RAMIREZ RAY 16-20-30-300-0090-0000 PAD: 137 WASHINGTON AVE	1,056.41	2,584
DIBARTOLO GERALD JR & LISA A 16-20-30-300-0300-0000 PAD: 129 WASHINGTON AVE	3,038.40	2,585
LLOYD ELAINE J & RONALD W 16-20-30-300-0350-0000 (HX) PAD: 234 S RUSKIN ST	699.17	2,586
MC KEEBY JAMES L & BETSY, 16-20-30-300-036E-0000 (HX) PAD: 303 WOOD ST	2,585.45	2,587
CORRADO RICHARD T + GAIL R 16-20-30-300-036L-0000 PAD: WOOD AVE	849.70	2,588
NOE STEVEN W & BAMBI L C/O MADISON CORR. INST. 16-20-30-300-0440-0000 (HX) PAD: 188 HUMPHREY RD	286.49	2,589
*******EVANSDALE	********	
*******PB 7 PG 37	********	
WALDROP DENNIS F & ELLEN M 16-20-30-502-0200-0180 (HX) PAD: 259 S 3RD ST S 1/2 OF LOT 18 + ALL LOT 19 ...	538.50	2,590
TREMEL PAUL D 16-20-30-502-0400-0030 PAD: 212 CLERMONT AVE LOTS 3 & 4 BLK 4	1,039.83	2,591
SEMCO - 2 LLC 16-20-30-502-0800-0080 (HX) PAD: 162 FRANKLIN RD W 1/2 OF LOT 8 & ALL LOT 9 ...	1,771.92	2,592
DONALDSON LAWRENCE R & MARSHA 16-20-30-502-1000-0050 (HX) PAD: 171 FRANKLIN RD LOT 5 & W 45 FT OF LOT 6 BLK 10	2,304.87	2,593
BOYER MARK R & SANDRA L 16-20-30-502-1200-0090 PAD: 258 BROADMOOR ST ALL LOT 9 & PT OF LOT 10 BEG ...	3,331.02	2,594
*******EVANSDALE NO 3 LAKE MARY	********	
*******PB 10 PG 54	********	
BARBORKA DENNIS M & LINDA S 16-20-30-503-0000-0060 PAD: S 3RD ST	1,337.97	2,595
*******LAKE VIEW LAKE MARY	********	
*******PB 5 PG 4	********	
DEPEW STEVEN & MARY 16-20-30-504-0100-0120 PAD: 190 S 4TH ST LOT 12 + S 1/2 OF LOT 11 BLK 1	1,640.17	2,596
WINDHAM APRIL L 16-20-30-504-0300-0050 (HX) PAD: 225 S 4TH ST LOTS 5 6 & 7 BLK 3	829.75	2,597
*******KING-PAGE SUBD	********	
*******PB 4 PG 7	********	
HENDERSON APRIL 16-20-30-505-0000-0010 N 17.8 FT OF LOT 1	62.76	2,598
*******LAKE VIEW 1ST ADD	********	
*******PB 4 PG 73	********	
PENNINGTON CHARLES & PLYLER KATHY 16-20-30-506-0700-0130 PAD: 258 S 4TH ST LOTS 13 + 14 BLK 7 1ST ADD ...	1,217.94	2,599
*******LE TOURNEAU ACRES	********	
*******PB 20 PGS 46 & 47	********	
PEILIKER ROBERT & CHARLENE A REIGERWEG 34 16-20-30-509-0000-0050 PAD: 460 S COUNTRY CLUB RD	2,156.86	2,600
FEICHTNER THEODOR & ANNE M D 16-20-30-509-0000-0090 (HX) PAD: 435 S COUNTRY CLUB RD	3,892.32	2,601
*******CARDINAL OAKS	********	
*******PB 22 PGS 70 & 71	********	
RANDALL KIMBERLY D 16-20-30-511-0000-0330 PAD: 461 CARDINAL OAKS CT	559.83	2,602
MC KEEBY JAMES L JR & BETSEY W 16-20-30-511-0000-0430 PAD: 421 CARDINAL OAKS CT	599.59	2,603
KNOUSE SHAYNE 16-20-30-511-0000-0460 PAD: 409 CARDINAL OAKS CT	2,752.30	2,604
GEFFEN MILTON 16-20-30-511-0000-0610 (HX) PAD: 234 MAIN RD	2,553.88	2,605
GEFFEN MILTON 16-20-30-511-0000-0620 PAD: 226 MAIN RD	4,098.89	2,606
----------SEC 17 TWP 20 RNG 30----------		
SENIOR LIVING/LAKE MARY LLC C/O HSA/SENIOR LIVING 17-20-30-300-0180-0000 PAD: 3655 W LAKE MARY BLVD	88,731.35	2,607
*******CRYSTAL LAWN	********	
*******PB 6 PG 6	********	
FESS RICHARD A 17-20-30-501-0000-0390 PAD: MIDDLE ST LOTS 39 THRU 41 ...	714.33	2,608
*******CANTERBURY AT THE CROSSINGS	********	
*******PB 27 PGS 64 TO 77	********	
EADS MARY D #C/O GOULET CLYDE R & MARY A 17-20-30-502-0000-0060 PAD: 848 CANTERBURY DR	748.79	2,609
EADS MARY D #C/O GOULET CLYDE R & MARY A 17-20-30-502-0000-0070 PAD: 354 S CHAUCER LN	748.79	2,610
EADS MARY D #C/O GOULET CLYDE R & MARY A 17-20-30-502-0000-0080 PAD: 844 CANTERBURY DR	748.79	2,611
EADS MARY D #C/O GOULET CLYDE R & MARY A 17-20-30-502-0000-0110 PAD: 357 CHAUCER CT	748.79	2,612
EADS MARY D #C/O GOULET CLYDE R & MARY A 17-20-30-502-0000-0170 PAD: 377 KNIGHTS CT	748.79	2,613
EADS MARY D #C/O GOULET CLYDE R & MARY A 17-20-30-502-0000-0220 PAD: 388 S CHAUCER LN	748.79	2,614
EADS MARY D #C/O GOULET CLYDE R & MARY A 17-20-30-502-0000-0270 PAD: 359 CHAUCER CT	748.79	2,615
EADS MARY D #C/O GOULET CLYDE R & MARY A 17-20-30-502-0000-1660 PAD: 372 KNIGHTS CT	748.79	2,616
*******CROSSINGS UNIT 1 LAKEWOOD AT *******THE *******PB 32 PGS 44 TO 46	********	
MYERS DIANNE L 17-20-30-503-0A00-0310 (HX) PAD: 368 GOLDSTONE CT	1,295.87	2,617
HARDOON RICHARD I 17-20-30-503-0D00-0960 (HX) PAD: 408 S WINSOME CT	1,819.85	2,618
*******LAKEVIEW VILLAGE	********	
*******PB 38 PGS 86 TO 89	********	
ERD GORDON A & MARILYN M & ERD CHARLES A & LINDA G 17-20-30-505-0000-0700 (HX) PAD: 124 LAKEBREEZE CIR	1,483.73	2,619
MOBLEY CAROLYN M 17-20-30-505-0000-1580 (HX) PAD: 109 LAKEBREEZE CIR	1,987.89	2,620
*******BAY TREE CENTER	********	
*******PB 51 PGS 91 & 92	********	
FLORIDA PROTECTIVE COATINGS CONSULTANTS INC 17-20-30-507-0000-0240 PAD: 250 WAYMONT DR	6,645.66	2,621
*******CROSSINGS UNIT 2 LAKEWOOD AT *******THE *******PB 33 PGS 49 TO 53	********	
BINGHAM HAROLD SR & MAMIE B 17-20-30-5HZ-0A00-0710 (HX) PAD: 572 SILVERGATE LOOP	1,656.58	2,622
RUIZ RICHARD & ANNA 17-20-30-5HZ-0B00-0550 (HX) PAD: 430 E SPRINGTREE WAY	1,435.87	2,623
DUNCAN EVERETT & DEBRA 17-20-30-5HZ-0B00-1210 (HX) PAD: 495 CIDERMILL PL	1,606.54	2,624
MELENDEZ JOSEPH 17-20-30-5HZ-0B00-1300 (HX) PAD: 459 CIDERMILL PL	1,889.87	2,625
SMITH DONALD K 17-20-30-5HZ-0B00-1830 PAD: 424 AMETHYST WAY	2,152.43	2,626
----------SEC 18 TWP 20 RNG 30----------		
*******GREENWOOD LAKES UNIT 1	********	
*******PB 21 PGS 17 TO 19	********	
DICKERSON JEREMIAH R & JAMIE 18-20-30-501-0D00-0120 (HX) PAD: 209 DUBLIN DR	1,585.15	2,627
GREENBERG ETHAN & VICTOR MARY A 18-20-30-501-0D00-0160 (HX) PAD: 112 TRALEE CT	1,579.77	2,628
CEBALLOS FRANKLIN & HUNGRIA 18-20-30-501-0E00-0090 (HX) PAD: 265 DUBLIN DR	1,700.96	2,629

NAME - PARCEL NUMBER	TAXES DUE	SEQ. #
MYERS SEAN M &	2,391.25	2,630
MYERS MICHAEL B & JACQUELINE		
18-20-30-501-0E00-0150		
PAD: 297 DUBLIN DR		
*******GREENWOOD LAKES UNIT 2	********	
*******PB 22 PGS 2 & 3	********	
REDMAN GLENN & DEBE	738.62	2,631
18-20-30-502-0A00-0050 (HX)		
PAD: 116 MORNING GLORY DR		
WEITERMANN JEAN	1,542.63	2,632
18-20-30-502-0A00-0070 (HX)		
PAD: 124 MORNING GLORY DR		
MOONEY MARK L & DONNA S	1,137.06	2,633
18-20-30-502-0A00-0220 (HX)		
PAD: 184 MORNING GLORY DR		
CARON NORMAND A & JEANNETTE R	1,501.54	2,634
18-20-30-502-0C00-0210 (HX)		
PAD: 160 MILL RUN DR		
*******GREENWOOD LAKES UNIT 2	********	
*******1ST ADD	********	
*******PB 23 PG 52	********	
METHVEN JEANETTE &	2,620.31	2,635
METHVEN MARK R & RANDY R		
18-20-30-503-0000-0060		
PAD: 220 TEAKWOOD CT		
*******HIDDEN VILLAGE CONDO	********	
*******ORB 1624 PG 1581	********	
MITCHELL JIMMY D & KATHARINE J	1,166.52	2,636
18-20-30-506-0000-0010		
PAD: 958 NEWCASTLE CIR #102		
UNIT 1		
RODRIQUEZ BETTY O	485.16	2,637
18-20-30-506-0000-0400 (HX)		
PAD: 964 HELMSLEY #202 CT		
UNIT 40		
WENDT FRED A & JOY A	585.71	2,638
18-20-30-506-0000-0690 (HX)		
PAD: 956 FOREST RIDGE CT # 102		
UNIT 69		
BIDOT GABRIELA	1,166.52	2,639
18-20-30-506-0000-0790		
PAD: 951 BIRD BAY CT #101		
UNIT 79		
ENGSTROM MARGARET H &	564.34	2,640
ENGSTROM FREDERICK W		
18-20-30-506-0000-0890		
PAD: 949 BIRD BAY #105 CT		
UNIT 89		
TOMOUN ASHRAF M	1,197.08	2,641
18-20-30-506-0000-1780		
PAD: 940 FRAMLINGHAM #204 CT		
UNIT 178		
LETONA ALMA I	548.05	2,642
18-20-30-506-0000-2010 (HX)		
PAD: 936 BIRMINGHAM CT #104		
UNIT 201		
SMITH SHANNON K	694.93	2,643
18-20-30-506-0000-2210 (HX)		
PAD: 935 BIRMINGHAM CT # 103		
UNIT 221		
*******ROYAL CROSSINGS PROFESSIONAL	********	
*******ARTS BUILDING AN OFFICE CONDO	********	
*******PB 62 PG 74	********	
STEEL SOFTWARE SOLUTIONS INC	1,056.90	2,644
18-20-30-507-0000-0030		
PAD: TIMBERLACHEN CIR		
*******CROSSINGS PH 2 THE RESERVE AT	********	
*******THE	********	
*******PB 35 PGS 50 TO 52	********	
CONFIDENTIAL PER STATUTES	1,370.06	2,645
119.07(03)(I) CID# 164		
18-20-30-509-0400-0120 (HX)		
*******CROSSINGS BUSINESS CENTER	********	
*******PB 54 PGS 34 & 35	********	
MICROMINT INC	8,631.63	2,646
18-20-30-512-0000-0020		
PAD: 115 TIMBERLACHEN CIR		
UNIT 2		
MICROMINT &	115.26	2,647
MARSHALL ZENNA L ET AL		
18-20-30-512-0000-0070		
UNIT 7		
*******HIGHLANDS OF LAKE MARY	********	
*******PB 47 PGS 52 THRU 54	********	
CZAIKOWSKI HENRY & JANICE	2,650.30	2,648
18-20-30-514-0000-0020		
PAD: 3508 MOSS POINTE PL		
PADILLA RICHARD & NIDIA M	1,827.01	2,649
18-20-30-514-0000-0560 (HX)		
PAD: 824 GARDEN GLEN LOOP		
MANNO JOSEPH D	2,274.06	2,650
18-20-30-514-0000-0640 (HX)		
PAD: 805 GARDEN GLEN LOOP		
OLSEN DOUGLAS K & PAULA K	2,307.20	2,651
18-20-30-514-0000-0720 (HX)		
PAD: 3556 MOSS POINTE PL		
----------SEC 19 TWP 20 RNG 30----------		
*******CROSSINGS UNIT 1 SILVER LAKES	********	
*******WEST AT THE	********	
*******PB 34 PGS 57 & 58	********	
MUNIZ GEORGE E & LILLIAN R	3,194.59	2,652
19-20-30-502-0000-0040		
PAD: 904 SLOEWOOD CT		
STOLZ CHRISTIAN T	3,133.21	2,653
19-20-30-502-0000-0140		
PAD: 884 SILVERSMITH CIR		
THOMPSON ROBERT L & YVONNE	2,116.11	2,654
19-20-30-502-0000-0340 (HX)		
PAD: 701 SILVERSMITH CIR		
CUSHMAN JEFF & ANDREA	2,808.86	2,655
19-20-30-502-0000-0430 (HX)		
PAD: 728 SILVERSMITH CIR		
ENGSTROM FREDERICK W JR &	2,144.62	2,656
LAURIE		
19-20-30-502-0000-0450 (HX)		
PAD: 720 SILVERSMITH CIR		
*******CROSSINGS UNIT 1 SILVER LAKES	********	
*******EAST AT THE	********	
*******PB 35 PGS 15 & 16	********	
MONAHAN HOLLY	3,016.46	2,657
19-20-30-503-0000-0100 (HX)		
PAD: 709 SILVERWOOD DR		
RIVERO JORGE F & MARTHA E	1,422.40	2,658
19-20-30-503-0000-0380 (HX)		
PAD: 882 SILK OAK TER		
NANTAIS DANIEL H & ERIN L	2,545.58	2,659
19-20-30-503-0000-0440 (HX)		
PAD: 858 SILK OAK TER		
*******CROSSINGS UNIT 2 SILVER LAKES	********	
*******WEST AT THE	********	
*******PB 35 PGS 53 & 54	********	
KUMAR ANITA	3,339.93	2,660
19-20-30-504-0000-0550		
PAD: 984 SILVERTON LOOP		
DELILE ROXANN & ALAN T	2,316.14	2,661
19-20-30-504-0000-0960 (HX)		
PAD: 824 SILVERSMITH CIR		
WIECZOREK TIMOTHY E & KAREN M	2,188.28	2,662
19-20-30-504-0000-1010 (HX)		
PAD: 804 SILVERSMITH CIR		
SINGH SARABJIT & RANBIR K	1,619.92	2,663
19-20-30-504-0000-1070 (HX)		
PAD: 780 SILVERSMITH CIR		
CHMIL M ANDREW & ANN M	2,000.65	2,664
19-20-30-504-0000-1100 (HX)		
PAD: 768 SILVERSMITH CIR		
*******CROSSINGS UNIT 3 SILVER LAKES	********	
*******EAST AT THE	********	
*******PB 35 PGS 67 & 68	********	
COLACHICCO NANCY W REV TRUST	721.38	2,665
FBO		
19-20-30-506-0000-1350		
PAD: SILVERWOOD DR		
*******GREENWOOD LAKES UNIT D-3A	********	
*******PB 36 PGS 18 TO 22	********	

NAME - PARCEL NUMBER	TAXES DUE	SEQ. #
ZAERI ZOUBIN	1,897.76	2,666
19-20-30-507-0200-0340 (HX)		
PAD: 679 WEYBRIDGE CT		
*******GREENWOOD LAKES UNIT D-3A 1ST	********	
*******ADD	********	
*******PB 36 PGS 23 TO 25	********	
RYAN BRAD &	2,268.43	2,667
FIRST FRANKLIN FINANCIAL		
19-20-30-508-0200-0040		
PAD: 895 E CHARING CROSS CIR		
LOT 4 BLK 2		
*******GREENWOOD LAKES UNIT D-3B 1ST	********	
*******ADD	********	
*******PB 38 PGS 99 & 100	********	
BRUSS ROBERT J & ELAINE P	1,762.99	2,668
19-20-30-510-0000-0030 (HX)		
PAD: 719 BIRGHAM PL		
KAYAL GEORGE	2,640.34	2,669
19-20-30-510-0000-0350		
PAD: 769 MINERVA LN		
RIVERA ESTRELLA	2,298.32	2,670
19-20-30-510-0000-0400 (HX)		
PAD: 789 MINERVA LN		
*******GREENWOOD LAKES UNIT D-3C	********	
*******PB 39 PGS 70 TO 76	********	
JONES JASMINE P & SEBERT	2,320.39	2,671
19-20-30-511-0100-0010 (HX)		
PAD: 825 AVON CT		
JONES ROBERT D	1,768.87	2,672
19-20-30-511-0100-0150 (HX)		
PAD: 618 QUEENSBRIDGE DR		
GATZ RAYMOND J III & SHERRIE W	2,274.36	2,673
19-20-30-511-0300-0130		
PAD: 603 QUEENSBRIDGE DR		
GOMEZ JOSE	2,428.48	2,674
19-20-30-511-0300-0460		
PAD: 471 QUEENSBRIDGE DR		
SIVAPHORNCHAI PHAISAN P	1,639.97	2,675
19-20-30-511-0300-0830 (HX)		
PAD: 461 WEXDON CT		
DESTOUT LEONARD G & DOROTHY C	1,753.23	2,676
19-20-30-511-0300-0900 (HX)		
PAD: 537 BIRGHAM PL		
*******COLONY COVE	********	
*******PB 39 PGS 77 TO 80	********	
CZAIKOWSKI HENRY C & JANICE	2,244.16	2,677
19-20-30-512-0100-0140		
PAD: 852 W CHARING CROSS CIR		
*******GREENWOOD LAKES UNIT D-3B 2ND	********	
*******ADD	********	
*******PB 40 PGS 78 & 79	********	
SAUNDERS YVETTE V	1,830.79	2,678
19-20-30-515-0000-0390 (HX)		
PAD: 592 BRIGHAM PL		
JANOSEK ROBERT M & CONNIE H	1,697.50	2,679
19-20-30-515-0000-0540 (HX)		
PAD: 652 BRIGHAM PL		
*******OSPREY POINTE	********	
*******PB 47 PGS 24 & 25	********	
SAUNDERS DONALD E	2,755.49	2,680
19-20-30-519-0000-0330 (HX)		
PAD: 509 FOX HUNT CIR		
DAVISON JOHN E & JEANETTE	3,297.81	2,681
19-20-30-519-0000-0420 (HX)		
PAD: 610 FOX HUNT CIR		
RAMOS LAURA & DANIEL &	3,994.30	2,682
PIRON PETRONILA V		
19-20-30-519-0000-0440 (HX)		
PAD: 590 FOX HUNT CIR		
*******HUNTINGTON POINTE PH I	********	
*******PB 49 PGS 35 & 36	********	
PANACCIO MICHAEL A & KIMBERLY	2,056.55	2,683
19-20-30-522-0000-0320 (HX)		
PAD: 286 HANGING MOSS CIR		
*******LAKE MARY COMMERCE CENTER	********	
*******PB 31 PGS 74 & 75	********	
ZACHARY TAYLOR HOLDINGS INC	4,125.97	2,684
19-20-30-5HL-0000-0080		
PAD: 101 COMMERCE ST		
LOT 8 (LESS RD)		
----------SEC 20 TWP 20 RNG 30----------		
EDWARDS RONALD W & SIDNEY B	1,950.85	2,685
YOUNG & LINDA K YOUNG		
20-20-30-300-0150-0000		
PAD: LONGWOOD/LAKE MARY RD		
*******LONGWOOD PARK	********	
*******PB 11 PGS 8 9 + 10	********	
SMALL PATRICIA G	1,189.23	2,686
20-20-30-501-0F00-0150 (HX)		
PAD: 316 RUTH BLVD		
E 1/2 OF LOT 15 & ALL LOT 16 ...		
FISK MARK T & MELISA K	1,121.75	2,687
20-20-30-501-0F00-0170 (HX)		
PAD: 310 RUTH BLVD		
LOT 17 & VACD ST ADJ ON E ...		
SALLEY DAVID J	638.00	2,688
20-20-30-501-0H00-0230 (HX)		
PAD: 326 MARJORIE BLVD		
W 39 FT OF LOT 23 + E 39 FT ...		
FRY PAMELA R PER REP	256.65	2,689
ESTATE OF RITA KELLY		
20-20-30-501-0100-0060		
PAD: MARJORIE BLVD		
LOTS 6 + 7 BLK I		
GILLER REALTY & CONSTR	129.82	2,690
CO INC		
20-20-30-501-0I00-0080		
PAD: MARJORIE BLVD		
AITKEN BRUCE E	13.49	2,691
20-20-30-501-0I00-0310		
PAD: GARY BLVD		
AITKEN BRUCE E	13.59	2,692
20-20-30-501-0J00-0020		
PAD: GARY BLVD		
AITKEN BRUCE E	13.59	2,693
20-20-30-501-0J00-0030		
PAD: GARY BLVD		
AITKEN BRUCE E	13.59	2,694
20-20-30-501-0J00-0040		
PAD: GARY BLVD		
AITKEN BRUCE E	13.59	2,695
20-20-30-501-0J00-0050		
PAD: GARY BLVD		
AITKEN BRUCE E	13.59	2,696
20-20-30-501-0J00-0060		
PAD: GARY BLVD		
AITKEN BRUCE E	13.59	2,697
20-20-30-501-0J00-0070		
PAD: GARY BLVD		
AITKEN BRUCE E	13.59	2,698
20-20-30-501-0J00-0080		
PAD: GARY BLVD		
AITKEN BRUCE E	13.49	2,699
20-20-30-501-0J00-0090		
PAD: GARY BLVD		
AITKEN BRUCE E	13.49	2,700
20-20-30-501-0J00-0100		
PAD: GARY BLVD		
AITKEN BRUCE E	13.49	2,701
20-20-30-501-0J00-0110		
PAD: GARY BLVD		
AITKEN BRUCE E	13.49	2,702
20-20-30-501-0J00-0120		
PAD: GARY BLVD		
AITKEN BRUCE E	254.65	2,703
20-20-30-501-0J00-0130		
PAD: GARY BLVD		

NAME - PARCEL NUMBER	TAXES DUE	SEQ. #
HYSELL JERRY R & MARY K	254.65	2,704
20-20-30-501-0L00-0220		
PAD: HOWARD BLVD		
BELL DOUGLAS M & SUZANNE K	1,654.70	2,705
20-20-30-501-0L00-0310		
PAD: 288 HOWARD BLVD		
CONFIDENTIAL PER STATUTES	983.06	2,706
119.07(03)(I) CID# 278		
20-20-30-501-0M00-0120 (HX)		
LOT 12 & W 12 FT OF LOT 13 ...		
ROBERTSON WILLIAM	254.65	2,707
20-20-30-501-0N00-0070		
PAD: MARJORIE BLVD		
PECK RICHARD	1,230.92	2,708
20-20-30-501-0N00-0360 (HX)		
PAD: 296 GARY BLVD		
NITSCH WILLIAM P	1,180.41	2,709
20-20-30-501-0O00-0140 (HX)		
PAD: 265 GARY BLVD		
ALL LOT 14 & W 13.5 FT OF ...		
FRYE CAROLINE W	781.53	2,710
20-20-30-501-0P00-0050 (HX)		
PAD: 226 RUTH BLVD		
MC KEEBY JAMES L & BETSY W	2,370.90	2,711
20-20-30-501-0P00-0100		
PAD: 210 RUTH BLVD		
LOTS 10 11 12 + 13 BLK P		
MC KELVERY VIRGINIA J HEIRS	1,352.09	2,712
C/O		
20-20-30-501-0Q00-0070		
PAD: 226 HOWARD ST		
LOT 7 (LESS E 10 FT) & ALL ...		
ARRINGTON GLORIA	723.89	2,713
20-20-30-501-0R00-0090 (HX)		
PAD: 231 HOWARD BLVD		
PT LOT 9 BEG NE COR RUN S 13 ...		
HENSON BARBARA C	263.63	2,714
20-20-30-501-0R00-0110 (HX)		
PAD: 209 HOWARD BLVD		
LOT 11 + THAT PART OF LOT 12 ...		
SETZER JACK W	531.64	2,715
20-20-30-501-0R00-0160		
PAD: LONGWOOD LAKE MARY RD		
*******HENSONS ACRES	********	
*******PB 9 PG 99	********	
CROSS RANDY L	500.08	2,716
20-20-30-502-0B00-0010 (HX)		
PAD: 258 ACORN DR		
FORD DOUGLAS K	1,180.79	2,717
20-20-30-502-0C00-0090		
PAD: 287 ACORN DR		
MC KEEBY JAMES L & BETSY W	1,880.23	2,718
20-20-30-502-0C00-0190		
PAD: 270 HILL TOP DR		
RANDOLPH-BACK KAY	487.16	2,719
20-20-30-502-0D00-0040		
PAD: HILL TOP DR		
BURDEN DAVID M & SUZANNE A	663.22	2,720
20-20-30-502-0D00-0050		
PAD: HILL TOP DR		
BROOKS JOB M	2,200.07	2,721
20-20-30-502-0E00-0030 (HX)		
PAD: 1620 RIDGE AVE		
HARGIS MARION L	772.93	2,722
20-20-30-502-0E00-0110		
PAD: RIDGE AVE		
LOT 11 + N 1/2 OF VACD ST ON ...		
SIUDAK CHUCK L	1,723.18	2,723
20-20-30-502-0F00-002A		
PAD: 210 BAY MEADOW RD		
E 150 FT OF LOT 2 & S 25 FT ...		
CANADY ROBERT L	732.47	2,724
20-20-30-502-0F00-003A		
PAD: 200 BAY MEADOW RD		
LOT 3 & S 1/2 OF VACD ST ON ...		
CANADY ROBERT L	1,235.59	2,725
20-20-30-502-0F00-003B (HX)		
PAD: 200 BAY MEADOW RD		
1 AC HOMESTEAD LOCATED IN E ...		
*******QUAILWOOD COUNTRY ESTATE	********	
*******PB 19 PG 48	********	
OLSZEWSKI EDWARD J &	2,605.81	2,726
ELLEN S		
20-20-30-504-0000-0060 (HX)		
PAD: 330 ROCKWELL CIR		
*******CROSSINGS UNIT 4 LAKEWOOD AT	********	
*******THE	********	
*******PB 35 PGS 58 TO 60	********	
ROSELLO JOSEPH & JANET	1,825.79	2,727
20-20-30-505-0000-0040 (HX)		
PAD: 752 TOMLINSON TER		
DANAHY JASON K & ADRIANE M	2,709.10	2,728
20-20-30-505-0000-0110		
PAD: 712 TOMLINSON TER		
AVILES MIRIAM C & PEDRO D	2,041.12	2,729
20-20-30-505-0000-0380 (HX)		
PAD: 609 TOMLINSON TER		
STORMER DONALD & JANEL	2,226.70	2,730
20-20-30-505-0000-0540 (HX)		
PAD: 545 STARSTONE DR		
*******CROSSINGS UNIT 3 LAKEWOOD	********	
*******AT THE	********	
*******PB 36 PGS 80 & 81	********	
NOSSAIR HAMDY M & LAURIE E	1,463.85	2,731
20-20-30-506-0000-0210 (HX)		
PAD: 612 HOLBROOK CIR		
UTT DAVID A & LELIA A	1,929.36	2,732
20-20-30-506-0000-0270 (HX)		
PAD: 636 HOLBROOK CIR		
CHIU JENNY	1,499.64	2,733
20-20-30-506-0000-0480 (HX)		
PAD: 659 HOLBROOK CIR		
TRULL STEPHEN T & AMY L	1,407.88	2,734
20-20-30-506-0000-0670 (HX)		
PAD: 567 HOLBROOK CIR		
*******BIG TREE CROSSING PH 3	********	
*******PB 36 PGS 85 & 86	********	
CERTIFIED MEDICAL IMAGING INC	3,311.92	2,735
20-20-30-507-0000-0080		
PAD: 853 WATERWAY PL		
*******CROSSINGS REMINGTON OAKS AT	********	
*******THE	********	
*******PB 38 PGS 68 TO 70	********	

This Delinquent Property Tax List appears three times in May

NAME - PARCEL NUMBER	TAXES DUE	SEQ. #
MUCARIO MARYANN	1,414.74	2,736
20-20-30-509-0000-0390 (HX)		
PAD: 2237 GRAND TREE CT		
STRICKLAND ROBERT H & SONA	1,332.07	2,737
20-20-30-509-0000-0520 (HX)		
PAD: 2244 GRAND TREE CT		
VU THONG A	2,285.45	2,738
20-20-30-509-0000-0790		
PAD: 520 REMINGTON OAK DR		
POWELL EDWARD E & DENISE D	1,825.83	2,739
20-20-30-509-0000-0850 (HX)		
PAD: 496 HARVEST OAK CT		
VAZIRI SIAMAK	2,371.77	2,740
20-20-30-509-0000-1100		
PAD: 497 HARVEST OAK CT		
VAZIRI SIAMAK	2,373.44	2,741
20-20-30-509-0000-1390 (HX)		
PAD: 649 REMINGTON OAKS DR		
VARNON ROBERT L JR & JANET C	1,486.35	2,742
20-20-30-509-0000-1680 (HX)		
PAD: 2377 ROANOKE CT		
*******CROSSINGS UNIT 6 LAKEWOOD AT	********	
*******THE	********	
*******PB 39 PGS 52 TO 55	********	
MATHIS NATHANIEL JR & JEAN M	1,843.21	2,743
20-20-30-510-0000-0630 (HX)		
PAD: 806 TOMLINSON TER		
KENDALL WILLIE	1,829.27	2,744
20-20-30-510-0000-1050 (HX)		
PAD: 815 TOMLINSON TER		
*******OSPREY LANDING	********	
*******PB 45 PGS 98 & 99	********	
KRITSKY LEV	3,315.38	2,745
20-20-30-511-0000-0030 (HX)		
PAD: 584 SERENITY PL		
----------SEC 21 TWP 20 RNG 30----------		
PARTIN KENNETH A	2,519.38	2,746
21-20-30-300-0030-0000		
PAD: 185 HUMPHREY RD		
PARTIN KENNETH A	2,660.99	2,747
21-20-30-300-003B-0000 (HX)		
PAD: 175 HUMPHREY RD		
*******COUNTRY CLUB HEIGHTS UNIT	********	
*******1	********	
*******PB 13 PG 98	********	
SIMMONS JOHN D 2 &	441.76	2,748
ROBBINS KENNETH L JR		
21-20-30-501-0A00-0270 (HX)		
PAD: 109 EXETER AVE		
HANSEN RANDALL A & MARY A	915.82	2,749
21-20-30-501-0B00-0170 (HX)		
PAD: 150 EXETER AVE		
GURR JACK T JR & DEBRA K	751.53	2,750
21-20-30-501-0B00-0230 (HX)		
PAD: 132 EXETER AVE		
KOZLOWSKI CHESTER A & FLORENCE	892.27	2,751
21-20-30-501-0C00-0330 (HX)		
PAD: 161 N CLYDE AVE		
WEISS KENNETH & MARLENE E	1,234.62	2,752
21-20-30-501-0D00-0140 (HX)		
PAD: 118 N CLYDE AVE		
*******CARDINAL OAKS PHASE 2	********	
*******AMENDED PLAT	********	
*******PB 27 PGS 98 TO 100	********	
SICOLI JOHN & LORI	1,607.14	2,753
21-20-30-507-0000-0280 (HX)		
PAD: 604 MOURNING DOVE CIR		
*******COUNTRY DOWNS PH 2	********	
*******PB 29 PGS 51 & 52	********	
SMITH MICHAEL J & PAMELA A	3,738.74	2,754
21-20-30-509-0000-0380		
PAD: 724 KEENELAND PIKE		
GIBSON FRED L & DANIELLE	4,188.04	2,755
21-20-30-509-0C00-0000 (HX)		
PAD: 763 KEENELAND PIKE		
TRACT C		
*******HAMPTON PARK	********	
*******PB 38 PGS 58 TO 60	********	
LESZCZYNSKI CRAIG & GRETCHEN W	1,965.84	2,756
21-20-30-512-0000-0250 (HX)		
PAD: 1496 OBERLIN TER		
CHOWNING KYLE D & KRISTY K	3,125.65	2,757
21-20-30-512-0000-0420		
PAD: 1513 OBERLIN TER		
*******COUNTRY MANOR	********	
*******PB 40 PG 89	********	
WILLIS CHARLES D & REBECCA L	717.91	2,758
21-20-30-514-0000-0010		
*******CRYSTAL CREEK UNIT 1	********	
*******PB 41 PGS 49 TO 52	********	
COPELAND JOHN C & LAURIE B	1,943.64	2,759
21-20-30-515-0000-1230 (HX)		
PAD: 804 SHELL LN		
OATWAY MATTHEW S	1,280.60	2,760
21-20-30-515-0000-1280 (HX)		
PAD: 824 SHELL LN		
BLEDSOE MARION	2,089.62	2,761
21-20-30-515-0000-1650 (HX)		
PAD: 801 SHELL LN		
*******CRYSTAL CREEK UNIT 2	********	
*******PB 41 PGS 53 & 54	********	
LEE CHIN C L &	2,633.37	2,762
LEE HSI H JTS		
21-20-30-516-0000-1950		
PAD: 609 SILVER BIRCH PL		
WILLIAMS DOROTHY A	2,640.79	2,763
21-20-30-516-0000-2560 (HX)		
PAD: 1041 HIGH POINT LOOP		
*******EAGLES CROSSING	********	
*******PB 47 PGS 17 & 18	********	
ROUSEY KRISTEN J &	4,345.82	2,764
ROUSEY MADISON N		
21-20-30-520-0000-0400 (HX)		
PAD: 282 EAGLET WAY		
*******CHELSEA PLACE	********	
*******PB 47 PGS 75 & 76	********	
GILLETTI CARL E & NANCY J	1,962.81	2,765
21-20-30-522-0000-0480 (HX)		
PAD: 829 LEWIS PL		
*******SPRING HAMMOCK	********	
*******PB 2 PGS 2 TO 5	********	
CORNWELL SUZANNE &	6,069.12	2,766
MICHAEL J KOTT		
21-20-30-5AP-0000-064W		
PAD: 1655 TIMOCUAN WAY		
PT OF LOT 65 DESC AS BEG ...		
----------SEC 22 TWP 20 RNG 30----------		
LACKEY DONALD R & PATSY R	7,250.14	2,767
22-20-30-300-0060-0000 (HX)		
GOULD DAVID J &	1,344.83	2,768
CARTER SANDRA L TRUSTEE		
22-20-30-300-0150-0000		
PAD: 2075 RICHARDSON		
GOULD DAVID J &	592.24	2,769
CARTER SANDRA L TRUSTEE		
22-20-30-300-0160-0000 (HX)		
PAD: 2060 RICHARDSON LN		
STEPHENS SARAH M	1,362.67	2,770
22-20-30-300-0210-0000		
PAD: 4175 N 427		
LOUIS L HUNTLEY ENTERPRISES	2,190.47	2,771
22-20-30-300-0240-0000		
PAD: 915 SILKWOOD CT		
*******MIDWAY PARK	********	
*******PB 4 PGS 96 + 96 1/2	********	
BALL PATRICIA M & POOLE JACK A	517.78	2,772
JR & MONDOK LAWRENCE		
22-20-30-501-0100-0010		
LOTS 1-5		
POOLE JACK A JR & JENNY W	169.47	2,773
22-20-30-501-0100-0290 (HX)		
PAD: 4710 N 427		
LOTS 29 31 & 33 SEC 1 (LESS RD)		
BENTON JAMIE E &	353.52	2,774
BENTON EVA M		
22-20-30-501-0100-0440 (HX)		
PAD: 2896 AVALONA DR		
LOTS 44 45 46 + 47 (LESS RD) ...		

NAME - PARCEL NUMBER	TAXES DUE	SEQ. #
LOTS 44 45 46 + 47 (LESS RD) ...		
HOME CONSULTANT SERVICES INC	759.08	2,775
22-20-30-501-0100-1080		
PAD: 4587 427 CR		
LOTS 108 + 110 SEC 1 (LESS RD)		
HICKS EVA JO	187.86	2,776
22-20-30-501-0100-1510 (HX)		
PAD: 2895 GARDENS DR		
LOTS 151 & 153 & NWLY 6 FT ...		
CROCKETT DAVID F	327.60	2,777
22-20-30-501-0100-1590 (HX)		
PAD: 2917 CROCKETT PT		
LOTS 159 160 161 & W 1/2 OF ...		
STEVENS CARL A	581.31	2,778
22-20-30-501-0100-162B		
PAD: 2871 GARDENS DR		
PT OF LOTS 162 TO 165 DESC ...		
RHOADES GARY L & JEAN T	121.94	2,779
22-20-30-501-0200-0100 (HX)		
PAD: 2851 AVALONA DR		
LOTS 10 11 & 12 SEC 2		
SMITH GARY A GUARDIAN ET AL	483.91	2,780
22-20-30-501-0200-0300		
PAD: 2870 MIDWAY DR		
LOTS 30 31 + 32 SEC 2		
MC GOWAN JOHN &	507.71	2,781
JUAREZ FIDEL		
22-20-30-501-0200-0460		
PAD: 5160 SUNNYSIDE AVE		
LOTS 46 47 + 48 SEC 2		
CONFIDENTIAL PER STATUTES	169.47	2,782
119.07(03)(I) CID# 685		
22-20-30-501-0200-0800 (HX)		
LOTS 80 TO 82 SEC 2		
EDWARDS CATINA M	154.33	2,783
22-20-30-501-0200-0920 (HX)		
PAD: 2820 SOUTH LN		
LOT 92 + E 10 FT OF LOT 91 + ...		
*******PINE VIEW	********	
*******PB 9 PG 73	********	
KHOUNNALA KEN	1,188.11	2,784
22-20-30-502-0A00-0030		
PAD: 1720 SUNSET DR		
*******PINE VIEW 1ST ADD	********	
*******PB 10 PG 33	********	
LEDFORD GARY D	289.99	2,785
22-20-30-503-0000-0140 (HX)		
PAD: 1744 ANGLE DR		
BASTIN RUSSELL L	160.66	2,786
22-20-30-503-0000-0200		
PAD: PINE VIEW AVE		
BASTIN RUSSELL L	1,151.92	2,787
22-20-30-503-0000-0210		
PAD: 1699 SUNSET DR		
*******LAKE MARY WOODS	********	
*******PB 26 PGS 35 TO 40	********	
NATALE CONO & BARBARA	2,309.94	2,788
22-20-30-505-0A00-0050 (HX)		
PAD: 474 ELMWOOD CIR		
BECKWITH THOMAS C SR & JOYCE	2,524.63	2,789
22-20-30-505-0A00-0220 (HX)		
PAD: 359 LAKE RD		
PEREZ SAUL & MILAGROS A	2,730.20	2,790
22-20-30-505-0B00-0230 (HX)		
PAD: 348 SPRUCEWOOD RD		
EAN DAVID B & MACHELLE P	3,458.10	2,791
22-20-30-505-0B00-0430 (HX)		
PAD: 300 SPRUCEWOOD RD		
*******LAKE BINGHAM WOODS EAST	********	
*******PB 29 PGS 70 & 71	********	
QUEMORE DAVID W III & LAURA	2,602.60	2,792
22-20-30-506-0000-0020 (HX)		
PAD: 506 OAKLAND TER		
SMITH CARTER & GLENDA R	2,819.99	2,793
22-20-30-506-0000-0030 (HX)		
PAD: 510 OAKLAND TER		
*******MIDWAY COMMERCE CENTER	********	
*******PB 31 PGS 39 & 40	********	
BACH LARRY A & SUSAN A &	3,606.22	2,794
ABRAMS JOE & ESTHER ET-AL		
22-20-30-508-0000-0040		
PAD: 5437 BENCHMARK LN		
*******MIDWAY COMMERCE CENTER 1ST ADD	********	
*******PB 37 PGS 59 & 60	********	
KODIAC LLC	1,370.93	2,795
22-20-30-510-0000-0010		
PAD: 5485 BENCHMARK LN		
LOT 1 (LESS BEG MOST SLY COR ...		
CRYSTAL PHOTONICS INC	5,128.93	2,796
22-20-30-510-0000-0040		
PAD: 2704 N FINANCIAL CT		
LOT 4 5 & 9 ...		
CRYSTAL PHOTONICS INC	21,305.47	2,797
22-20-30-510-0000-0060		
PAD: 5525 BENCHMARK LN		
LOT 6 & 7 ...		
CRYSTAL PHOTONICS INC	2,037.15	2,798
22-20-30-510-0000-0220		
PAD: 5520 BENCHMARK LN		
*******LAKE BINGHAM ESTATES	********	
*******PB 42 PG 17	********	
JASMIN JACQUES P	3,055.55	2,799
22-20-30-514-0000-0020 (HX)		
PAD: 565 WEBSTER ST		
----------SEC 23 TWP 20 RNG 30----------		
EVERGREEN INV OF AMERICA INC	1,003.22	2,800
23-20-30-300-001F-0000		
HARLING HUGH W JR & DEBRA A	2,590.19	2,801
23-20-30-300-0070-0000		
FLORIDA K-9 SERVICES	4,987.93	2,802
23-20-30-300-0270-0000		
PAD: 5001 N 427		
SCHAUB WILLIAM H &	3,432.67	2,803
HANLON CHARLES W II		
23-20-30-300-0290-0000 (HX)		
PAD: 5137 N 427		
SCHAUB WILLIM H &	11.20	2,804
HANLON CHARLES W II		
23-20-30-300-029B-0000		
PAD: 5010 THOMAS STABLE RD		
*******AUTUMN CHASE	********	
*******PB 57 PGS 87-102	********	
MC CORMACK THOMAS & KATHARINE	2,618.47	2,805
23-20-30-502-0000-0140 (HX)		
PAD: 5615 ENGLISH OAK CT		
KLEIN MARC E	3,359.86	2,806
23-20-30-502-0000-0550 (HX)		
PAD: 5691 AUTUMN CHASE CIR		
ROYSUM RICHARD C & CYNTHIA F	2,674.01	2,807
23-20-30-502-0000-0570 (HX)		
PAD: 5679 AUTUMN CHASE CIR		
LAWARRE ROBERT W II	743.09	2,808
23-20-30-502-0000-0670		
PAD: 5601 AUTUMN CHASE CIR		
DECIRYAN DRACONIS &	3,223.23	2,809
TIMYAN-DECIRYAN LOIS		
23-20-30-502-0000-1210 (HX)		
PAD: 1581 SILK TREE CIR		
*******AUTUMN CHASE PH 2	********	
*******PB 59 PGS 44 - 47	********	
FALCONER DOUGLAS W & MARCELLA	743.09	2,810
23-20-30-503-0000-0850		
PAD: 1636 WILLOW OAK LN		
CONFIDENTIAL PER STATUTES	3,392.61	2,811
119.07(03)(I) CID# 752		
23-20-30-503-0000-1090 (HX)		
*******EUREKA HAMMOCK	********	
*******PB 1 PG 106	********	
HANEY KEVIN F &	759.72	2,812
HANEY KARA R		
23-20-30-5AQ-0000-002C (HX)		
PAD: 300 MILLER RD		
N 170 FT OF LOT 2 E OF CREEK ...		
ROBINSON JOHN T &	598.94	2,813
ROBINSON JOHN T JR		
23-20-30-5AQ-0000-002D		
PAD: 312 MILLER RD		
PT OF LOT 2 BEG 900 FT E & ...		

NAME - PARCEL NUMBER	TAXES DUE	SEQ. #
DAVIDSON SHARON M	154.33	2,814
23-20-30-5AQ-0000-002G (HX)		
PAD: 325 MILLER RD		
E 100 FT OF S 160 FT OF W ...		
FLOWERS CLARENCE A	99.17	2,815
23-20-30-5AQ-0000-002H (HX)		
PAD: 334 MILLER RD		
E 100 FT OF W 700 FT OF N ...		
CARTER SCOTT A &	296.42	2,816
HANEY TAMMI L		
23-20-30-5AQ-0000-002J (HX)		
PAD: 385 MILLER RD		
S 160 FT OF W 100 FT OF LOT 2		
NORMAN ROBERT M & TRINA M	51.59	2,817
23-20-30-5AQ-0000-002M (HX)		
PAD: 371 MILLER RD		
E 100 FT OF W 200 FT OF S ...		
MC CANN VIVIAN &	237.03	2,818
MC CANN ALLEN C		
23-20-30-5AQ-0000-002N (HX)		
PAD: 361 MILLER RD		
E 200 FT OF W 400 FT OF S ...		
SARVER TRACY E	567.81	2,819
23-20-30-5AQ-0000-002S (HX)		
PAD: 311 MILLER RD		
S1/2 OF LOT 2 (LESS W 800 FT ...		
BAILEY MARYANN	1,308.86	2,820
23-20-30-5AQ-0000-0040 (HX)		
PAD: 5590 S SANFORD AVE		
TOKARZ DEBORAH M	172.47	2,821
23-20-30-5AQ-0000-0120 (HX)		
PAD: 475 LANARK ST		
W 1/2 OF LOT 12 (LESS S ...		
LANGFORD JAMES B & SHARON L	889.87	2,822
23-20-30-5AQ-0000-014B		
PAD: 250 CADILLAC ST		
S 305.24 FT OF LOT 14		
DIEHL JOHN	320.67	2,823
23-20-30-5AQ-0000-0350 (HX)		
PAD: 5200 LAKE AVE		
LOT 35 & LOT 36 (LESS S 84 FT)		
HABITAT FOR HUMANITY IN SEM CO	409.22	2,824
23-20-30-5AQ-0000-052A		
PAD: MYRTLE ST		
W 200 FT OF E 220 FT OF S ...		
BANKA LOUIS L & DEBRA L	2,197.37	2,825
23-20-30-5AQ-0000-1250 (HX)		
PAD: 5950 HESTER AVE		
LOT 125 (LESS BEG SE COR RUN ...		
BUDDENHAGEN DIANA K	1,104.63	2,826
23-20-30-5AQ-0000-130B (HX)		
PAD: 5225 SANFORD AVE		
N 170 FT OF W 333.5 FT OF ...		
CLABAUGH JENNIFER A	169.47	2,827
23-20-30-5AQ-0000-131A (HX)		
PAD: 5340 TORTUGA TRL		
1 AC HOMESTEAD LOCATED IN ...		
CLABAUGH JENNIFER A	10.28	2,828
23-20-30-5AQ-0000-131B		
PAD: TORTUGA		
LOT 131 (LESS W 761.75 FT & ...		
CLABAUGH TIMOTHY R	23.27	2,829
23-20-30-5AQ-0000-132A		
PAD: 5350 TORTUGA TRL		
E 1/2 OF LOTS 132 & 133 & S ...		
CLABAUGH TIM & JENNIFER	20.31	2,830
23-20-30-5AQ-0000-134B		
LOTS 134 & 135 (LESS W ...		
GALLIHER ANNE E	269.82	2,831
23-20-30-5AQ-0000-1430		
PAD: 4950 SANFORD AVE S		
N 1/2 OF LTO 143 (LESS S 10 ...		
GALLIHER ANNE E	22.72	2,832
23-20-30-5AQ-0000-143B		
SW 1/4 & S 10 FT OF N 1/2 OF ...		
GALLIHER ANNE E	215.39	2,833
23-20-30-5AQ-0000-143E (HX)		
PAD: 4950 S SANFORD AVE		
1 ACRE HX LOCATED IN N 1/2 ...		
----------SEC 24 TWP 20 RNG 30----------		
FOSTER ERNESTINE	837.38	2,834
24-20-30-300-004A-0000		
PAD: NORTH CAROLINA RUN		
MCCARTY ERIC G & LAURA G	753.93	2,835
24-20-30-300-004C-0000		
PAD: NORTH CAROLINA RUN		
KEEN BARRY C & DANALEA D	3,445.77	2,836
24-20-30-300-004F-0000 (HX)		
PAD: 4501 BEDFORD RD		
TARICANO MARK S & DIANE M	2,063.85	2,837
24-20-30-300-006A-0000		
PAD: 4550 BEDFORD RD		
WALL JEFFERY L & BARBARA D	859.34	2,838
24-20-30-300-007B-0000		
PAD: 1085 WYNN ST		
STRAWN KARL A & TAMMY M	365.64	2,839
24-20-30-300-0100-0000		
PAD: 4953 NOLAN RD		
----------SEC 25 TWP 20 RNG 30----------		
MYERS TERRY N	1,335.90	2,840
25-20-30-300-0060-0000 (HX)		
PAD: 6053 LAKE AVE		
MUNDY HAZEL R *C/O	857.99	2,841
HOUSTON DEBORAH D		
25-20-30-300-008A-0000		
PAD: 6065 LAKE AVE		
(1.16 AC)		
*******LAKE JESSUP TERRACE	********	
*******PB 12 PG 94	********	
LANGFORD JAMES B & SHARON L	294.71	2,842
25-20-30-501-0000-0040		
PAD: UNA DR		
LOTS 4 + 5		
MCELROY DANIELLE &	3,239.03	2,843
LAFFOON RALPH L		
25-20-30-501-0000-0090		
PAD: 6030 UNA DR		
----------SEC 26 TWP 20 RNG 30----------		
*******CHASE + COMPANYS SUBD OF	********	
*******WAGNER	********	
*******PB 6 PG 64	********	
CENTEX HOMES	19.96	2,844
26-20-30-501-0000-00A1		
LOT B & S 952.92 FT OF LOT A ...		
*******D R MITCHELLS SURVEY OF THE	********	
*******LEVY GRANT	********	
*******PB 1 PG 5	********	
CHARI SRINIVAS S & RAMANI	3,261.27	2,845
26-20-30-5AR-0B00-006A		
PAD: 1136 ORANGE AVE		
E 150 FT OF LOT 6 BLK B D R ...		
GROVES LAWRENCE A & BARBARA A	489.89	2,846
26-20-30-5AR-0B00-008A (HX)		
PAD: 1076 ORANGE AVE		
E 1/2 OF W 1/2 OF LOT 8 BLK ...		
CONTESTABILE VINCENT A	2,086.92	2,847
26-20-30-5AR-0C00-013E		
PAD: 200 OLD SANFORD-OVIEDO RD		
THAT PT OF LOT 13 N OF RR RY ...		
ROBERT ELEANOR B	1,182.01	2,848
26-20-30-5AR-0D00-009M (HX)		
PAD: 835 E 434 SR		
WLY 230 FT OF ELY 742 FT OF ...		
WINTERSPRING LAND LTD	3,288.18	2,849
C/O JAY E FOLK		
26-20-30-5AR-0D00-0250		
PAD: 434 (& WAGNER)		
W 220 FT PF LOT 25 (LESS ...		
WINTERSPRING LAND LTD	3,665.01	2,850
C/O JAY E FOLK		
26-20-30-5AR-0D00-025B		
LOT 25 (LESS W 220 FT & ...		
CHEUNG SHING INC	1,818.51	2,851
26-20-30-5AR-0D00-052E		
PAD: E 434 SR		
BEG S 88 DEG 23 MIN 42 SEC E ...		

NAME - PARCEL NUMBER	TAXES DUE	SEQ. #
ELLER JENNIVER L 26-20-30-5AR-0D00-0580 PAD: 889 LAKE IRENE DR PT OF LOT 58 BEG 99.6 FT S ...	2,133.02	2,852
HALL FAYATTE L JR & JOANNE E & QUALLS RONALD C & JOYCE C 26-20-30-5AR-0D00-058H PAD: 861 LAKE IRENE DR BEG 458.83 FT S 83 DEG 7 MIN ...	1,749.33	2,853
BRW HOLDINGS L L C 26-20-30-5AR-0D00-058J PAD: 205 S 17-92 PT OF LOT 58 DESC AS BEG 380 ...	5,571.49	2,854
EDWARDS DORIS A 26-20-30-5AR-0D00-096F PT OF LOT 96 PARA N + S ...	139.29	2,855
PARKES RALPH H LIFE EST (SCOTT WILLIAM C ET-AL) 26-20-30-5AR-0D00-096H PT LOT 96 PARA N & W LINES ...	140.29	2,856
SIPPEL KATHLEEN M 26-20-30-5AR-0D00-146A PAD: 1560 HILLTOP RD THAT PART OF LOT 146 DESC AS ...	650.35	2,857
----------SEC 27 TWP 20 RNG 30----------		
*******HIGHLAND PATIO HOMES	********	
*******AMENDED PLAT	********	
*******PB 19 PGS 93 TO 95	********	
WILLIAMS SYLVIA M 27-20-30-506-0000-7080 (HX) PAD: 708 GLASGOW CT	592.05	2,858
*******HIGHLANDS SECTIONS 7 & 8	********	
*******PB 25 PGS 16 & 17	********	
RODRIGUEZ ADAM & JODI 27-20-30-507-0000-0270 (HX) PAD: 502 ERICA WAY	1,553.65	2,859
CIRINGIONE ANDREW 27-20-30-507-0000-0510 (HX) PAD: 625 MARNI DR	1,704.95	2,860
*******HIGHLANDS SEC 1	********	
*******PB 18 PGS 95 + 96	********	
MOYER KENNETH G & TRACI G 27-20-30-5DJ-0000-0880 (HX) PAD: 829 DUNBAR TER LOT 88 & BEG MOST SLY COR ...	1,192.84	2,861
POLANCO FANNY E 27-20-30-5DJ-0000-1020 (HX) PAD: 702 SHEPHERD RD	1,865.71	2,862
----------SEC 28 TWP 20 RNG 30----------		
*******SKY LARK IN THE WOODS	********	
*******PB 20 PG 96	********	
MILLER INV & PROP MGMT INC 28-20-30-502-0000-0350 (HX) PAD: 845 RAVEN AVE	1,046.28	2,863
CAMACHO RAFAEL & RACQUEL 28-20-30-502-0000-0370 (HX) PAD: 837 RAVEN AVE	716.15	2,864
CANTOR LINDA G 28-20-30-502-0000-0410 (HX) PAD: 813 RAVEN AVE	835.67	2,865
*******OAK GROVE PARK	********	
*******PB 7 PG 83	********	
CONNAUGHTON BRIAN & VIVIAN & YALLICO GLORIA 28-20-30-5AS-0A00-0140 PAD: 1010 N 17-92 HWY PT LOT 14 DESC AS BEG 20 FT ...	1,953.53	2,866
THOMAS THOMAS R 28-20-30-5AS-0A00-0170 PAD: 1054 N 17-92 HWY LOTS 17 & 18 (LESS S 50 FT ...	2,931.53	2,867
*******WILDWOOD	********	
*******PB 19 PGS 7 TO 10	********	
ALI ANDRE & ALI FAZAL 28-20-30-5DL-0000-0830 (HX) PAD: 655 SHADY LN	733.19	2,868
SANCHEZ JORGE L & CYNTHIA L 28-20-30-5DL-0000-1070 (HX) PAD: 645 SHADY LN	746.13	2,869
CASADY TERRY L 28-20-30-5DL-0C00-0040 (HX) PAD: 712 CASTLEWOOD DR BLOCK C LOT 4	1,110.42	2,870
SPINSBY ELIZABETH A & KIM B 28-20-30-5DL-0H00-0010 (HX) PAD: 739 SHERWOOD DR BLOCK H LOT 1	581.54	2,871
SAEGERT CHERYL & SAEGERT DEBRA A 28-20-30-5DL-0I00-0010 (HX) PAD: 716 WILDWOOD DR BLOCK I LOT 1	745.15	2,872
RACE PATRICIA L & FISHER LINDA D & FISHER STEPHEN D 28-20-30-5DL-0S00-0040 (HX) PAD: 760 SUMMERLAND DR BLOCK S LOT 4	531.04	2,873
*******HIGHLANDS SEC 4	********	
*******PB 19 PG 44	********	
HOEKSTRA SCOTT 28-20-30-5DQ-0000-0570 (HX) PAD: 710 GRETNA CT	1,014.79	2,874
*******HIGHLANDS SEC 5	********	
*******PB 19 PG 45	********	
ROBERSON MICHAEL S & GRACE K 28-20-30-5DR-0000-0090 (HX) PAD: 701 ABERDEEN LN	1,527.14	2,875
*******HIGHLANDS SEC 5	********	
*******REPLAT TRACTS A & B	********	
*******PB 21 PG 10	********	
HOEKSTRA SCOTT H 28-20-30-5EG-0000-0040 PAD: 656 TAM CT	2,085.11	2,876
HOEKSTRA SCOTT H 28-20-30-5EG-0000-0080 PAD: 655 TAM CT LOT 8 (LESS PT PLATTED IN ...	2,177.98	2,877
----------SEC 29 TWP 20 RNG 30----------		
CONOCO PHILLIPS CO 29-20-30-300-0030-0000 PAD: 1823 LONGWOOD LAKE MARY R (1.1 AC)	5,259.63	2,878
FLOWERS ETC INC 29-20-30-300-007G-0000 PAD: BAY MEADOW RD	1,428.50	2,879
BRAZIER GLENN R & ARTHUR LESLIE P 29-20-30-300-0200-0000 PAD: 1455 427 CR	1,692.77	2,880
BRAZIER GLENN R & ARTHUR LESLIE P 29-20-30-300-022A-0000 PAD: 1449 N 427 CR	1,391.31	2,881
*******SKY LARK IN THE WOODS UNIT 2	********	
*******PB 23 PG 33	********	
LARACUENTE CHARLES & JACQUELINE 29-20-30-508-0000-0090 (HX) PAD: 764 MEADOWLARK CT	609.87	2,882
ROSADO REBECA 29-20-30-508-0000-0100 (HX) PAD: 760 MEADOWLARK CT	1,241.19	2,883
SCHERRER MICHELLE & WILLIAM 29-20-30-508-0000-0180 (HX) PAD: 775 MEADOWLARK CT	1,194.34	2,884
*******BIG TREE CROSSING PH 1	********	
*******PB 27 PGS 20 & 21	********	
LO ANA & HARRIS 29-20-30-510-0000-0250 PAD: 2000 TREE FORK LN LOT 25 (LESS BEG NE COR RUN ...	4,165.23	2,885
TAMPRI INC 29-20-30-510-0000-0310 PAD: 794 BIG TREE DR	5,131.57	2,886
*******BIG TREE CROSSING PH 2	********	
*******PB 28 PG 61	********	

NAME - PARCEL NUMBER	TAXES DUE	SEQ. #
VMD HOLDINGS INC 29-20-30-512-0000-0080 PAD: 773 BIG TREE DR	4,337.07	2,887
*******LONGWOOD GREEN REPLAT	********	
*******AMENDED PLAT OF	********	
*******PB 29 PGS 56 TO 58	********	
WEED JAMES A JR 29-20-30-513-0000-017A (HX) PAD: 293 E LONG CREEK COVE LOT 17 (LESS BEG NW COR RUN ...	1,410.64	2,888
PEOPLES FIRST COMMUNITY BANK 29-20-30-513-0000-0520 PAD: 242 BLACKWATER PL	394.62	2,889
*******CORPORATE SQUARE PLAZA A CONDO	********	
*******ORB 1671 PG 1056	********	
HATTAWAY TERRI L 29-20-30-514-0000-00A0 UNIT A	885.86	2,890
HATTAWAY TERRI L 29-20-30-514-0000-00B0 UNIT B	932.22	2,891
HATTAWAY TERRI L 29-20-30-514-0000-00E0 UNIT E	932.22	2,892
GALLEGO REINALDO & EMERITA 29-20-30-514-0000-00F0 PAD: 1991 CORPORATE SQUARE UNI UNIT F	933.22	2,893
BRONSTEIN LEWIS 29-20-30-514-0000-00T0 UNIT T	797.79	2,894
*******THE ENTERPRISE BLDG A CONDO	********	
*******ORB 1724 PG 51	********	
WHRITENOUR ROBERT A JR 29-20-30-515-0000-00A0 PAD: 2005 TREE FORK #101 LN UNIT A	1,365.40	2,895
*******BAYWOOD INDUSTRIAL PARK 1ST	********	
*******ADD	********	
*******PB 37 PG 23	********	
WARD FRANK 29-20-30-516-0000-0090 PAD: 148 BAYWOOD AVE	2,328.56	2,896
*******SKY LARK SUBD	********	
*******PB 17 PG 85	********	
O'FARRILL RAISA 29-20-30-5CW-0A00-0010 (HX) PAD: 714 EAGLE AVE	1,023.46	2,897
GORZON RONNY TRUSTEE FBO 29-20-30-5CW-0A00-0120 PAD: 1407 SPARROW ST	1,919.45	2,898
TERRY EDWARD J 29-20-30-5CW-0B00-0090 PAD: 1408 MEADOWLARK ST	1,872.66	2,899
JONES ELMORE & CARLA R 29-20-30-5CW-0B00-0240 (HX) PAD: 1516 MEADOWLARK ST	1,084.53	2,900
CLINKSCALES-MOBLEY DIAZINA L 29-20-30-5CW-0C00-0370 (HX) PAD: 1402 ROBIN CT LOT 37 (LESS BEG SW COR RUN ...	1,515.59	2,901
BLEILER ROSALIE A & LOPEZ LOURENCO D 29-20-30-5CW-0J00-0010 (HX) PAD: 1510 CARDINAL ST	1,590.40	2,902
*******SKY LARK UNIT 2 REPLAT	********	
*******PB 19 PG 16	********	
SPRAGUE RICHARD F & WONDA L 29-20-30-5CZ-0M00-0030 (HX) PAD: 1515 PELICAN ST	1,363.51	2,903
HENDRIX DOUGLAS L & KERLEY ALICE A 29-20-30-5CZ-0P00-0120 (HX) PAD: 601 WREN AVE	914.35	2,904
----------SEC 30 TWP 20 RNG 30----------		
SIMRAKH MAHMOOD 30-20-30-300-002Y-0000 PAD: 1948 LUCKY TRL	3,021.71	2,905
GETTY CHRIS B & GETTY BRUCE 30-20-30-300-002Z-0000 PAD: LUCKY TRL	3,674.03	2,906
GOLDBERG JACKIE 30-20-30-300-003P-0000	1,559.10	2,907
*******MEADOWLANDS	********	
*******5 ACRE DEVELOPMENT	********	
*******13 PARCELS	********	
MEADOWLAND JOINT VENTURE C/O PETER J BARACK 30-20-30-301-0010-0000 SEC 30 TWP 20S RGE 30E E 1/2 ...	10,709.44	2,908
MEADOWLAND JOINT VENTURE C/O PETER J BARACK 30-20-30-301-001D-0000 SEC 30 TWP 20S RGE 30E BEG ...	2,423.66	2,909
*******TIBERON HILLS PH 1A	********	
*******PB 27 PG 23	********	
RAVER JAY M 30-20-30-501-0000-0040 (HX) PAD: 1412 HEARTHSTONE LN	1,528.99	2,910
BEACHLAND COMPANIES INC 30-20-30-501-0000-0350 (HX) PAD: 552 RIDGELINE RUN	1,085.58	2,911
*******LONGWOOD HILLS UNIT 2	********	
*******PB 27 PG 63	********	
CAVANAUGH THOMAS M & UTAUNA 30-20-30-502-0000-0110 (HX) PAD: 555 MATILDA PL	2,184.29	2,912
CONNER IRWIN L 30-20-30-502-0000-0120 (HX) PAD: 551 MATILDA PL LOT 12 (LESS BEG NW COR RUN ...	2,033.78	2,913
CALDWELL JON E & MAY M 30-20-30-502-0000-0260 PAD: 508 MATILDA PL	2,788.13	2,914
ESPINOLA JOHN & BARBARA A 30-20-30-502-0000-0270 (HX) PAD: 512 MATILDA PL	1,925.46	2,915
KINNEY KRISTOPHER & WOLFERSDORF LINDA 30-20-30-502-0000-0280 (HX) PAD: 516 MATILDA PL	2,200.12	2,916
*******GOLDEN GROVE	********	
*******PB 27 PG 85	********	
PENNEY WILLIAM J 30-20-30-503-0000-0050 (HX) PAD: 832 MARAVEL CT	1,375.65	2,917
GIPSON DORA L 30-20-30-503-0000-0100 (HX) PAD: 804 MARAVAL CT	2,121.19	2,918
SIRLIN MYLES & SIRLIN ELAINE 30-20-30-503-0000-0170 (HX) PAD: 819 MARAVAL CT	1,994.39	2,919
*******TIBERON HILLS PH 1B	********	
*******PB 28 PG 13	********	
DAVIDSON SANDRA S 30-20-30-505-0000-0220 (HX) PAD: 585 RIDGELINE RUN	1,381.45	2,920
*******TIBERON HILLS PH 3	********	
*******PB 30 PG 91	********	
CONFIDENTIAL PER STATUTES 119.07(03)(I) CID# 375 30-20-30-507-0000-0790 (HX)	1,653.65	2,921
DUA RAJINDER & NEELAM 30-20-30-507-0000-0800 (HX) PAD: 1720 GRANGE CIR	1,756.44	2,922
*******DANBURY MILL UNIT 3B	********	
*******PB 39 PGS 3 & 4	********	
LEEK-BOND KIM M 30-20-30-513-0000-1430 (HX) PAD: 961 COBBLER CT	1,355.80	2,923
*******DANBURY MILL UNIT 4	********	
*******PB 40 PGS 45 & 46	********	

NAME - PARCEL NUMBER	TAXES DUE	SEQ. #
PERKINS JAMES & LYNNE 30-20-30-514-0000-2090 PAD: 826 WEATHERLY CT	1,779.19	2,924
*******HIDDEN COVE	********	
*******PB 58 PGS 82 - 83	********	
IDEHEN JOHN O & ROSELINE A 30-20-30-515-0000-0370 PAD: 1900 DEERVIEW PLACE	1,132.45	2,925
*******COR JESU	********	
*******PB 27 PG 39	********	
HAHN JUDITH N 30-20-30-5GG-0000-0020 (HX) PAD: 1383 COR JESU CT	2,373.64	2,926
----------SEC 31 TWP 20 RNG 30----------		
HARPER THERESA A 31-20-30-300-030J-0000 PAD: 429 CHURCH AVE	1,437.08	2,927
OWENS & OWENS INC 31-20-30-300-0330-0000 PAD: 901 W WARREN AVE	1,547.28	2,928
*******SANDALWOOD	********	
*******PB 18 PG 11	********	
PAGAN MELVIN & AIDA A 31-20-30-501-0000-0050 (HX) PAD: 109 SANDALWOOD WAY	1,134.60	2,929
LAMONT BONNIE L 31-20-30-501-0000-0160 (HX) PAD: 143 SANDALWOOD WAY	1,555.60	2,930
GOULD HOWARD T & SANDRA J 31-20-30-501-0000-0170 (HX) PAD: 145 SANDALWOOD WAY	1,453.71	2,931
CHAND ANJANIE 31-20-30-501-0000-0220 PAD: 159 SANDALWOOD WAY	2,076.91	2,932
GEORGI MORICE V & SIHAM Y 31-20-30-501-0000-0250 (HX) PAD: 165 SANDALWOOD WAY	1,297.86	2,933
CAPPETTA ANN J & CAPPETTA DONALD P 31-20-30-501-0000-0560 (HX) PAD: 136 SANDALWOOD WAY	944.15	2,934
OLAN JULIUS & FATIMA O 31-20-30-501-0000-0590 (HX) PAD: 130 SANDALWOOD WAY	1,278.48	2,935
*******RANDS ADD TO LONGWOOD	********	
*******PB 1 PG 16	********	
OAKWOOD INC SUITE 300 31-20-30-502-0000-0010 PAD: 402 S WILMA AVE LOT 1 (LESS S 75 FT)	3,490.31	2,936
SEMINOLE INV GROUP LLC 31-20-30-502-0000-0020 PAD: 221 W 434 SR ALL LOTS 2 3 18 & 19 & ELY ...	8,142.21	2,937
*******LAKE SEARCY SHORES	********	
*******PB 18 PGS 23 24 + 25	********	
ABRAHAMSEN CAROL L 31-20-30-503-0000-0280 (HX) PAD: 505 PARSON BROWN WAY	1,279.03	2,938
SAKELARIS ANASTASIA N 31-20-30-503-0000-0610 (HX) PAD: 105 N SILVER CLUSTER CT	655.20	2,939
GUILLEN ARTURO G & JOSEPHINE L 31-20-30-503-0000-0670 (HX) PAD: 110 PINEAPPLE CT	1,325.12	2,940
POLOZOLA JOSEPH & DIANE 31-20-30-503-0000-0730 (HX) PAD: 109 PINEAPPLE CT	1,625.74	2,941
CAMPBELL DAVID A 31-20-30-503-0000-1110 (HX) PAD: 113 HOFFA WAY	1,186.63	2,942
*******HIGHLAND HILLS 1ST REPLAT	********	
*******PB 20 PG 7	********	
HUNTER JAMES B & CYNTHIA L 31-20-30-505-0000-0040 (HX) PAD: 320 BONNIE TRL	1,486.62	2,943
ELLIS MIKE & HUDSON JENNIFER 31-20-30-505-0000-0090 (HX) PAD: 330 BONNIE TRL	1,095.07	2,944
RHODES RAND 31-20-30-506-0000-0150 PAD: 921 WATERBURY LN	2,074.44	2,945
SKAGGS RICHARD & PAMELA 31-20-30-506-0000-0760 (HX) PAD: 610 WESTLAKE CIR	1,850.41	2,946
SALIERNO RALPH E 31-20-30-506-0000-1150 PAD: 771 CRESTBROOK LOOP	2,105.93	2,947
ESPOSITO PETER J III & ESPOSITO PETER J II HEIRS 31-20-30-506-0000-1290 (HX) PAD: 701 ROCK CREEK LOOP	1,515.32	2,948
*******TIBERON COVE	********	
*******PB 23 PGS 15 & 16	********	
HUSSAIN SYED H & SHAMIM B 31-20-30-507-0000-0330 (HX) PAD: 522 EASTPORT DR	1,416.75	2,949
SIMPSON JOHN R & RENEE K 31-20-30-507-0000-0610 (HX) PAD: 523 WESTPORT DR	1,607.02	2,950
LARA APOLONIO & AMALIA 31-20-30-507-0000-0650 (HX) PAD: 562 TIBERON COVE DR	1,466.47	2,951
*******MEADOW RIDGE	********	
*******PB 28 PG 8	********	
BADAKHSHAN NOOSHIN P & PESSARAN ABDORREZA 31-20-30-509-0000-03A0 PAD: 982 WILDFLOWER WAY	1,469.56	2,952
PIEQUET SHANNA J & WAYNE E 31-20-30-509-0000-19A0 PAD: 604 S WILDFLOWER CT	1,345.93	2,953
*******LONGWOOD CLUB PHASE 2	********	
*******PB 55 PGS 65 & 66	********	
*******ALL 31-20-30-300-031B-0000,	********	
AHMED AROOJ 31-20-30-513-0000-0060 (HX) PAD: 990 BURLWOOD CT	4,362.48	2,954
*******LONGWOOD	********	
*******PB 1 PGS 18 TO 21	********	
*******+ PB 5 PG 28	********	
SCHWARTZ FRANK H & WERNER FRANK A III 31-20-30-5AU-0000-0110 PAD: 234 W CHURCH AVE E 1/2 OF LOT 11	1,875.44	2,955
RESOLUTION PUBLISHING INC 31-20-30-5AU-0000-0520 PAD: 135 W PINE AVE	2,964.67	2,956
HOGLE THOMAS R & LENA E TRS FBO 31-20-30-5AU-0000-0680 PAD: 295 W PINE AVE E 1/2 OF LOT 68	2,218.78	2,957
AFFORDABLE HOUSING AUTHORITY 31-20-30-5AU-0000-0690 PAD: 301 N MILWEE ST	2,959.59	2,958
MILLER DEE 31-20-30-5AU-0000-1310 PAD: 129 E BAY AVE LOTS 131 133 135 + 137	2,413.26	2,959
MILLER DEE 31-20-30-5AU-0000-1380 PAD: 143 PINE A/B AVE LOTS 138 + 140 (LESS W 1/2 ...	1,883.30	2,960
CALLAHAN MICHAEL D 31-20-30-5AU-0000-2200 PAD: 225 WARREN AVE LOTS 220 & 222	727.24	2,961
HURST DONNIE R 31-20-30-5AU-0000-2460 (HX) PAD: 232 E PINE AVE LOTS 246 + 248	626.68	2,962

NAME - PARCEL NUMBER	TAXES DUE	SEQ. #
MARINELLI BRIAN & PORTIA & ROSIER JACK A	1,773.05	2,963
31-20-30-5AU-0000-3370 (HX)		
PAD: 218 W MAGNOLIA AVE		
LOTS 337 & 339		
GATLIN MAXWELL + SHIRLEY	53.72	2,964
31-20-30-5AU-0000-3650		
PAD: PALMETTO AVE		
LENZ DAVID	1,513.63	2,965
31-20-30-5AU-0000-4760		
PAD: 349 E JESSUP AVE		
LOT 476 & WLY 1/2 OF LOT 478 ...		
MILLER STEPHEN R	568.78	2,966
31-20-30-5AU-0000-4860 (HX)		
PAD: 381 JESSUP AVE		
LOT 486 & S 1/2 OF VACD ST ...		
MILLER STEPHEN R & CINDY	943.82	2,967
31-20-30-5AU-0000-4880		
PAD: 242 OAK ST		
LOT 488 & S 1/2 OF VACD ST ...		
BAUM KENNETH R & JANICE O	926.83	2,968
31-20-30-5AU-0000-4990 (HX)		
PAD: 341 N GRANT ST		
LOTS 499 + 501 + E 18 FT OF ...		
MAGALDINO BENJAMIN C	4,879.15	2,969
31-20-30-5AU-0000-5040		
PAD: 206 E PALMETTO AVE		
LOTS 504 505 506 & 507 & N ...		
TORRES HERIBERTO	541.36	2,970
31-20-30-5AU-0000-5640		
PAD: 209 PALMETTO AVE		
TORRES HERIBERTO	158.40	2,971
31-20-30-5AU-0000-5660		
PAD: E PALMETTO AVE		
FONSECA SANDOR	1,211.88	2,972
31-20-30-5AU-0000-5970 (HX)		
PAD: 346 E ORANGE AVE		
LOTS 597 + 599		
SELPH JAMES H	402.37	2,973
31-20-30-5AU-0000-6330 (HX)		
PAD: 181 N OLEANDER ST		
LOTS 633 + 635		
LENZ DAVID L & SHIRLEY M	1,340.64	2,974
31-20-30-5AU-0000-6470 (HX)		
PAD: 358 E JESSUP AVE		
LOTS 645 & 647 ...		
FLAVIN PHILLIP S & FLAVIN ANN A	891.18	2,975
31-20-30-5AU-0000-6640 (HX)		
PAD: 431 E CHURCH AVE		
JONES ORA F & MARY A	1,388.35	2,976
31-20-30-5AU-0000-7440 (HX)		
PAD: 374 E WARREN AVE		
LOTS 744 745 746 747 748 + 749		
CONNER JERELLE TRUST	613.12	2,977
31-20-30-5AU-0000-7590 (HX)		
PAD: 430 E WARREN AVE		
CONNOR JERELLE TRUSTEE	172.02	2,978
31-20-30-5AU-0000-7610		
PAD: E WARREN AVE		
ROBERTS TRILLA L	1,054.78	2,979
31-20-30-5AU-0000-8210		
PAD: 301 S OLEANDER ST		
LOTS 821 + 823		
CSX TRANSPORTATION INC	41.88	2,980
TX DEPT (J910)		
31-20-30-5AU-00U1-0000		
THAT PT OF ABANDONED RR ...		
*******HIDDEN OAK ESTATES	********	
*******PB 34 PGS 95 TO 98	********	
KUVACH ANTONIO J & SONIA E	2,286.52	2,981
31-20-30-5JG-0000-0800 (HX)		
PAD: 872 BUCKSAW PL		
DEMARCO TINA	2,309.02	2,982
31-20-30-5JG-0000-0870 (HX)		
PAD: 830 BUCKSAW PL		
BREIDENBACH MICHAEL L	2,475.19	2,983
31-20-30-5JG-0000-0930 (HX)		
PAD: 407 LOBLOLLY CT		
*******LONGWOOD PLANTATION	********	
*******PB 50 PGS 88 THRU 90	********	
LIU GUI LIN & LAU SHUANG YU	3,406.99	2,984
31-20-30-5MZ-0000-0130 (HX)		
PAD: 502 FREEMAN ST		
CHAN DAVID	2,555.62	2,985
31-20-30-5MZ-0000-0160 (HX)		
PAD: 514 FREEMAN ST		
----------SEC 32 TWP 20 RNG 30----------		
CSX TRANSPORTATION INC	108.51	2,986
TX DEPT (J910)		
32-20-30-300-024A-0000		
*******LONGDALE	********	
*******PB 13 PG 68	********	
KOTT MICHAEL J & CORNWELL SUZANNE & KOTT MARY A	1,361.00	2,987
32-20-30-501-0000-0150		
PAD: 733 E LOGAN DR		
WILSON TREVER A	961.35	2,988
32-20-30-501-0000-0180 (HX)		
PAD: 757 E LOGAN DR		
RODGERS RICHARD A	558.44	2,989
32-20-30-501-0000-0230 (HX)		
PAD: 817 E LOGAN DR		
COWART WILLIAM F & THELMA K	1,227.13	2,990
32-20-30-501-0000-0410		
PAD: 865 LONGDALE AVE		
SCHUETTE ETHEL E HEIRS & SCHUETTE JEWELL A HEIRS	452.44	2,991
32-20-30-501-0000-1110 (HX)		
PAD: 899 LORMANN CIR		
*******LONGDALE FIRST ADD	********	
*******PB 13 PG 94	********	
ORTIZ ANA R	474.16	2,992
32-20-30-502-0000-1290 (HX)		
PAD: 1021 REAMS ST		
ANIOCE GINO & MARY	2,024.97	2,993
32-20-30-502-0000-1700		
PAD: 1232 HAMILTON AVE		
CHESSER BETTY L	216.91	2,994
32-20-30-502-0000-1790 (HX)		
PAD: 1102 HAMILTON AVE		
*******LAKE WAYMAN HEIGHTS	********	
*******HIGHWAY ADD	********	
*******PB 4 PG 24	********	
HELMS LAMAR	1,210.80	2,995
32-20-30-504-0A00-0160 (HX)		
PAD: 387 GEORGIA AVE		
LOTS 16 17 + 18 BLK A		
HURST LARRY L & NANCY A	344.24	2,996
32-20-30-504-0B00-0130		
PAD: GEORGIA AVE		
LOT 13 + E 1/2 OF LOT 14 BLK B		
*******BRADLEYS ADD	********	
*******PB 1 PG 17	********	
MC GRODER CHRISTINE A TRUSTEE FBO	2,183.47	2,997
32-20-30-505-0000-006D		
PAD: 1190 N CR 427		
S 88.5 FT OF N 286.77 FT OF ...		
MC GRODER CHRISTINE A TRUSTEE FBO	3,642.91	2,998
32-20-30-505-0000-006E		
PAD: 1206 N 427 CR		
S 88.5 FT OF N 198.27 FT OF ...		
KELLEY FRED W JR & LINDA L	2,844.02	2,999
32-20-30-505-0000-007F		
PAD: 1150 N 427		
N 90 FT OF S 260 FT OF E 150 ...		
*******ENTZMINGERS ADD NO 1	********	
*******PB 5 PGS 26 + 27	********	
WOOD DONALD E	169.87	3,000
32-20-30-506-0500-0090		
PAD: N 13TH AVE		
BLANKENSHIP ROBERT D & REBECCA	1,080.25	3,001
32-20-30-506-0500-0100		
PAD: 158 N 13TH AVE		

NAME - PARCEL NUMBER	TAXES DUE	SEQ. #
WASHINGTON STREET FINANCIAL CO	996.34	3,002
32-20-30-506-0600-0120 (HX)		
PAD: 208 14TH AVE		
LOTS 12 TO 19 BLK 6		
*******LONGWOOD NORTH	********	
*******PB 16 PG 23	********	
RAMOS DIONIDE & MERCY	738.07	3,003
32-20-30-508-0B00-0050 (HX)		
PAD: 459 LONGWOOD CIR		
LAFONTAINE JENNIFER L & DAVID	2,302.87	3,004
32-20-30-508-0B00-0140		
PAD: 439 LONGWOOD CIR		
WELCH CATHERINE	1,631.13	3,005
32-20-30-508-0B00-0160		
PAD: 435 LONGWOOD CIR		
*******WETHERINGTON HEIGHTS ADD	********	
*******TO LONGWOOD	********	
*******PB 12 PG 74	********	
RICHARDSON LANCE D	304.75	3,006
32-20-30-509-0000-0060		
PAD: S GRANT ST		
RICHARDSON LANCE D	304.75	3,007
32-20-30-509-0000-0080		
PAD: CANTER CLUB		
*******WILDMERE	********	
*******PB 1 PG 111	********	
CALNAN MARTHA E & CALNAN SCOTT F & BIJEOL DONNA L	599.30	3,008
32-20-30-510-030F-0000 (HX)		
PAD: 846 E CHURCH AVE		
E 75 FT OF N 150 FT OF E 450 ...		
ANDINO MICHAEL & ANDINO ALLAN C & ANDINO ROBERT ET AL	1,512.63	3,009
32-20-30-510-030H-0000		
PAD: 826 E CHURCH AVE		
W 75 FT OF E 375 FT OF N 150 ...		
SUTHERLAND JOHN F	1,895.09	3,010
32-20-30-510-030K-0000		
PAD: 830 E CHURCH AVE		
W 75 FT OF E 300 FT OF N 150 ...		
MONCRIEF KIRBY SUCC PER REP ESTATE OF MERIS BEREKS	2,416.54	3,011
32-20-30-510-030M-0000		
PAD: 145 S LAKEVIEW DR		
BEG 180 FT S OF S LINE OF ...		
D & T COLLINS INC	1,175.22	3,012
32-20-30-510-080D-0000		
PAD: 306 S WAYMAN ST		
S 50 FT OF N 150 FT OF E 100 ...		
D & T COLLINS INC	1,741.98	3,013
32-20-30-510-080E-0000		
PAD: WAYMAN/BAY ST		
N 100 FT OF E 100 FT OF BLK 8		
CAPITAL INV & HOLDINGS LLC	80,604.21	3,014
32-20-30-510-080P-0000		
PAD: 583 E 434		
BEG NE COR LOT 8 ...		
BYRD PROPERTIES LLC	9,123.07	3,015
32-20-30-510-080Q-0000		
PAD: 500 E 434 SR		
PT OF BLK 8 DESC AS BEG ...		
PINECREST & GABRO INV INC	7,370.50	3,016
32-20-30-510-0C00-0080		
PAD: 520 CHURCH ST		
LOTS 8 TO 13 BLK C		
D & T COLLINS INC	3,494.24	3,017
32-20-30-510-0E00-0010		
PAD: 210 S WAYMAN ST		
LOTS 1 & 19 & 20 BLK E ...		
WEST RONALD F & WEST THEODORE J	891.44	3,018
32-20-30-510-0F00-0010 (HX)		
PAD: 248 S CREDO ST		
LOTS 1 2 19 + 20 BLK F		
CANNE JEFF T	852.18	3,019
32-20-30-510-0F00-0110 (HX)		
PAD: 287 S GRANT ST		
LOTS 11 12 + 13 BLK F		
ALLEN WILLIAM D	929.46	3,020
32-20-30-510-0F00-0160		
PAD: 545 E BAY AVE		
*******WILDMERE RESURVEY OF BLK 4	********	
*******PB 4 PG 50	********	
YOUNG SHERRY	963.68	3,021
32-20-30-511-0300-0070 (HX)		
PAD: 744 E WARREN AVE		
LOT 7 & E 1/2 OF LOT 8 BLK 3 ...		
*******LAKE WAYMAN HEIGHTS	********	
*******PB 3 PG 82	********	
BURKE JOHN J & SUSAN A	814.24	3,022
32-20-30-512-0C00-0010 (HX)		
PAD: 570 ROSEDALE AVE		
LOT 1 + E 1/2 OF LOT 2 BLK C		
ROUX DANNY & DORA	782.56	3,023
32-20-30-512-0C00-0070 (HX)		
PAD: 530 ROSEDALE AVE		
LOT 7 + E 1/2 OF LOT 8 BLK C		
BLANCO REY M & ANNETTE	1,456.75	3,024
32-20-30-512-0D00-0010		
PAD: 986 N WAYMAN ST		
LOTS 1 + 2 BLK D		
CANCEL LETTY & FERNANDO	1,472.17	3,025
32-20-30-512-0D00-0240		
PAD: 695 LAND AVE		
LOT 24 + E 1/2 OF LOT 23 BLK D		
SAUNDERS LISA M	727.59	3,026
32-20-30-512-0G00-0220 (HX)		
PAD: 665 E GEORGIA AVE		
LOT 22 + W 1/2 OF LOT 23 BLK G		
DOBOSH SUSAN V LIFE EST (DOBOSH SABRINA E L)	2,209.11	3,027
32-20-30-512-0H00-0020		
PAD: 670 GEORGIA AVE		
W 1/2 OF LOT 2 & ALL LOTS 3 ...		
VELAZQUEZ LUIS & LETTY	784.56	3,028
32-20-30-512-0H00-0090 (HX)		
PAD: 640 GEORGIA AVE		
LOT 9 & E 1/2 OF LOT 10 BLK H		
LE TOURNEAU MARLENE	1,562.36	3,029
32-20-30-512-0P00-0050		
PAD: 658 E PALMETTO AVE		
*******LAKE WAYMAN HEIGHTS LAKE ADD	********	
*******PB 4 PG 23	********	
ODOM JAMES E & CAROLYN M	803.45	3,030
32-20-30-513-0E00-0030 (HX)		
PAD: 874 E LAND AVE		
LOT 3 + E 22 FT OF LOT 4 BLK ...		
WILLIAMS LYDIA	2,291.24	3,031
32-20-30-513-0E00-0190		
PAD: 841 E SEMINOLE AVE		
LOT 19 + W 16.66 FT OF LOT ...		
MARTIN ROBERT L & FAYE C	597.44	3,032
32-20-30-513-0000-0030 (HX)		
PAD: 774 ORANGE AVE		
LOT 3 (LESS ELY 45 FT) & LOT ...		
FLORIDA SHARIDEN GROUP INC	2,315.26	3,033
32-20-30-513-0000-0090		
PAD: E ORANGE AVE		
LOTS 9 THRU 24 BLK O & ELY ...		
FLORIDA SHARIDEN GROUP INC	222.51	3,034
32-20-30-513-0P00-0010		
PAD: ORANGE CIR		
FLORIDA SHARIDEN GROUP INC	362.80	3,035
32-20-30-513-0Q00-0010		
PAD: ORANGE CIR		
LOTS 1 & 2 BLK Q & WLY 1/2 ...		
*******ORANGE TERRACE	********	
*******PB 15 PG 11	********	
OFFINGER SAREL	1,626.41	3,036
32-20-30-514-0000-0120 (HX)		
PAD: 582 E SEMINOLE AVE		
*******LONGWOOD PINE	********	
*******PB 17 PG 33	********	
SAURDA JAN J & MILENA	1,141.98	3,037
32-20-30-515-0000-0040 (HX)		
PAD: GEORGIA AVE		

NAME - PARCEL NUMBER	TAXES DUE	SEQ. #
VOGEL GREGORY S & ANGELA D	2,025.68	3,038
32-20-30-515-0000-0160		
PAD: 500 GEORGIA AVE		
*******SPRINGWOOD	********	
*******PB 20 PG 69	********	
RIOS CARMEN L & LUGO ANTONIO	922.90	3,039
32-20-30-517-0000-0020 (HX)		
PAD: 442 SPRINGWOOD CT		
NGUYEN THAU & VAN T	862.34	3,040
32-20-30-517-0000-0030 (HX)		
PAD: 446 SPRINGWOOD CT		
*******EAST LAKE VILLAGE	********	
*******PB 39 PGS 56 TO 58	********	
DELAP ROBERT & ANN	1,703.95	3,041
32-20-30-518-0000-0060 (HX)		
PAD: 1000 E 1ST PL		
*******OAK VILLA	********	
*******PB 40 PGS 76 & 77	********	
FEDERAL NATIONAL MTG ASSN	1,237.90	3,042
32-20-30-519-0000-0240		
PAD: 408 WINDING OAK LN		
LOT 24 & THAT PT OF TRACT A ...		
RICHARD WILLIAM C & JUNE R	850.20	3,043
32-20-30-519-0000-0560 (HX)		
PAD: 536 WINDING OAK LN		
----------SEC 33 TWP 20 RNG 30----------		
*******WATSON SUBD	********	
*******PB 12 PG 69	********	
AFU FABIO A	660.30	3,044
33-20-30-504-0000-004A (HX)		
PAD: 114 CLIFFORD AVE		
BEG 105.3 FT S OF NE COR OF ...		
*******ENTZMINGER FARMS ADD NO 1	********	
*******PB 5 PG 8	********	
HOFF CHRISTOPHER	328.39	3,045
33-20-30-505-0000-004A (HX)		
PAD: 651 HIGHLAND ST		
NLY 75 FT OF SLY 175 FT OF W ...		
*******FLAMINGO SPRINGS	********	
*******PB 8 PG 72	********	
JONES ROBERT B	377.71	3,046
33-20-30-507-0C00-0100 (HX)		
PAD: 1225 LAKE LUCERNE CIR		
LOT 10 (LESS BEG NW COR RUN ...		
NIEVES DAVID & DIANA	1,647.04	3,047
33-20-30-507-0C00-0140 (HX)		
PAD: 1217 LAKE LUCERNE CIR		
*******LAKE LUCERNE	********	
*******PB 11 PG 73	********	
SIVER MICHAEL G TRUSTEE FBO	289.16	3,048
33-20-30-508-0000-0020		
PAD: LAKE LUCERNE CIR		
NORTH DUSTIN B	1,406.75	3,049
33-20-30-508-0000-0070		
PAD: 1297 LAKE LUCERNE CIR		
*******WILLIAMSON HEIGHTS	********	
*******PB 12 PG 36	********	
MALCOLM DOUGLAS D	1,179.47	3,050
33-20-30-509-0000-0070		
PAD: 98 MELTON DR		
COX BRETT C	699.92	3,051
33-20-30-509-0000-0140 (HX)		
PAD: 1200 GEORGE ST		
REQUENA RALPH L	833.85	3,052
33-20-30-509-0000-0210 (HX)		
PAD: 1213 PHILLIP ST		
*******LAKE GEM PARK	********	
*******PB 12 PGS 90 + 91	********	
HANDLEY ELIZABETH C	636.39	3,053
33-20-30-511-0000-0200 (HX)		
PAD: 113 LAKE GEM DR		
*******TALMO SUBD	********	
*******PB 9 PG 10	********	
WILLIAMS GREGORY B A	778.23	3,054
33-20-30-513-0B00-0010 (HX)		
PAD: 1090 TALMO ST		
AQUINO ELSA A	425.73	3,055
33-20-30-513-0D00-0040		
PAD: RIDGE ST		
AQUINO ELSA A	425.73	3,056
33-20-30-513-0D00-0050		
PAD: RIDGE ST		
*******SHEOAH SEC 1	********	
*******PB 17 PGS 79 TO 83	********	
REYES MARK A	140.34	3,057
33-20-30-518-4000-0320 (HX)		
PAD: 40 SHEOAH UNIT 32 BLVD		
*******HIGHLANDS SEC 2	********	
*******TRACT D REPLAT	********	
*******PB 21 PG 94	********	
STIERWALT HARRY M	2,058.61	3,058
33-20-30-519-0000-0040		
PAD: 524 SHANE CIR		
*******CYPRESS VILLAGE TR C PH 1	********	
*******3RD REPLAT	********	
*******PB 26 PG 87	********	
CASTRO HECTOR L & NADINE T	933.50	3,059
33-20-30-520-0000-0120 (HX)		
PAD: 523 MOREE LOOP		
*******LONGDALE INDUSTRIAL PARK	********	
*******PB 25 PG 60	********	
SHIDEMANTLE DAVID A & ROSARIO	2,408.19	3,060
33-20-30-521-0000-0010		
PAD: 700 INDUSTRY RD		
MESSEROFF MICHAEL & GLADYS	4,630.67	3,061
33-20-30-521-0000-0040		
PAD: 710 INDUSTRY RD		
NATIONAL SERVICE & MERCHANDISING INC	2,059.02	3,062
33-20-30-521-0000-0230		
PAD: 710 COMMERCE CIR		
COMMERCE LAND TRUST FBO	416.22	3,063
33-20-30-521-0000-0270		
PAD: COMMERCE CIR		
*******GREENSPOINTE	********	
*******PB 29 PGS 24 TO 27	********	
FRIEDMAN ARTHUR B & CARROLL-FRIEDMAN MAUREEN E	1,591.75	3,064
33-20-30-522-0000-0590 (HX)		
PAD: 642 NIGHTHAWK CIR		
BLANCHE JOHN	1,598.09	3,065
33-20-30-522-0000-0710 (HX)		
PAD: 646 NIGHTHAWK CIR		
----------SEC 34 TWP 20 RNG 30----------		
*******HIGHLANDS SEC 6 1ST REPLAT	********	
*******PB 24 PG 19	********	
MAGNOLER FERNANDO & WILMA M	1,868.52	3,066
34-20-30-501-0000-0250		
PAD: 101 KEITH CT		
MAGNOLER FERNANDO & WILMA M	1,561.16	3,067
34-20-30-501-0000-0260		
PAD: 103 KEITH CT		
PORTER MARY L TR *C/O LAFON JOSEPH M	1,554.92	3,068
34-20-30-501-0000-0340		
PAD: 106 KEITH CT		
LOT 34 (LESS BEG NE COR RUN ...		
*******NORTH ORLANDO 5TH ADD	********	
*******PB 13 PGS 77 + 78	********	
CIOCE CHRISTOPHER R & DAWN L	1,645.37	3,069
34-20-30-503-0200-0010		
PAD: 100 N BOMBAY AVE		
LOT 1 BLK 2		
RODRIQUEZ IRMA	1,661.37	3,070
34-20-30-503-0200-0100		
PAD: 190 N BOMBAY AVE		
LAMICA WILLIAM & JUDI	963.36	3,071
34-20-30-503-0300-0020 (HX)		
PAD: 300 3RD ST		
*******NORTH ORLANDO 1ST ADD	********	
*******PB 12 PGS 23 + 24	********	
WALKER TIMOTHY E & BAILEY DELL	497.78	3,072
34-20-30-504-2200-0070 (HX)		
PAD: 130 N CORTEZ AVE		

NAME - PARCEL NUMBER	TAXES DUE	SEQ. #
ZEDIKER GAYLE M	439.87	3,073
34-20-30-504-2200-0080 (HX)		
PAD: 120 N CORTEZ AVE		
*******NORTH ORLANDO 8TH ADD	********	
*******PB 14 PG 9	********	
CARICOTE FRANNMILK M & REBECCA	589.80	3,074
34-20-30-505-2900-0020 (HX)		
PAD: 8 ALGIERS AVE		
DOWDY J JEFFREY &	2,315.55	3,075
NIELSEN MICHAEL W		
34-20-30-505-2900-0050		
PAD: 720 W 434		
*******NORTH ORLANDO 2ND ADD	********	
*******RESUBD OF BLK 5 + TRACT A	********	
*******PB 13 PG 76	********	
KLEIN TINA E	1,374.12	3,076
34-20-30-506-0500-0080		
PAD: 111 LOMBARDY RD		
*******NORTH ORLANDO TOWNSITE 4TH ADD	********	
*******PB 13 PGS 57 + 58	********	
NIEVES ANGEL JR	544.87	3,077
34-20-30-508-0800-0110 (HX)		
PAD: 408 E 434		
RAMSEUR G ELLEN	1,139.65	3,078
34-20-30-508-0800-0210		
PAD: 408 DAVID ST		
*******NORTH ORLANDO TOWNSITE 4TH ADD	********	
*******REPLAT	********	
*******PB 14 PGS 5 + 6	********	
CONFIDENTIAL PER STATUTES	918.62	3,079
119.07(03)(I) CID# 199		
34-20-30-509-0100-0020 (HX)		
CAMACHO LUZ M &	909.29	3,080
VELAZQUEZ CARMEN		
34-20-30-509-0100-0150 (HX)		
PAD: 512 GEORGE ST		
KNOWLTON KATHERINE L TRUSTEE	1,642.14	3,081
FBO		
34-20-30-509-0200-0060		
PAD: 212 WADE ST		
LESKOWYAK MARGARET LIFE EST	913.90	3,082
(LESKOWYAK KARAN S)		
34-20-30-509-0200-0140 (HX)		
PAD: 650 E 434 SR		
ANDERSEN RANDY N & LORI L	955.97	3,083
34-20-30-509-0300-0080 (HX)		
PAD: 606 DAVID ST		
FENTON MARY A	570.96	3,084
34-20-30-509-0400-0110 (HX)		
PAD: 204 CHARLES ST		
SMITH DAVID N	659.24	3,085
34-20-30-509-0400-0250 (HX)		
PAD: 225 BENNETT ST		
JOHNSON ROGER &	1,551.64	3,086
ADCOCK WM REED		
34-20-30-509-0500-019A		
PAD: 107 ALBERT ST		
LOT 19A BLK 5 NORTH ORLANDO ...		
MATHIS NATHANIEL JR & JEAN M	1,485.59	3,087
34-20-30-509-0600-0080		
PAD: 207 SHERRY AVE		
PATRICK REBECCA C	1,744.16	3,088
34-20-30-509-0600-0260		
PAD: 216 ALBERT ST		
*******HIGHLANDS SEC 6	********	
*******PB 22 PGS 18 & 19	********	
ROBB ANNE E	2,437.61	3,089
34-20-30-512-0000-0010		
PAD: 671 MAC DUFF LN		
*******BAY TREE SEC 08	********	
*******ORB 1080 PG 182	********	
PAULOVICH JOHN J & PAULOVICH	1,159.84	3,090
JOHN S & MARIA ET AL		
34-20-30-513-0080-0090		
PAD: 80 MOREE LOOP #9		
UNIT 9 BLDG 80 BAY TREE SEC ...		
DE STEFANO THERESA L	262.54	3,091
34-20-30-513-0090-0140 (HX)		
PAD: 90 MOREE LOOP #14		
UNIT 14 BLDG 90 BAY TREE SEC ...		
*******SHEOAH SEC 2	********	
*******PB 18 PGS 33 TO 37	********	
UNSWORTH G EDWARD & MARJORIE L	1,005.84	3,092
34-20-30-515-0409-0210		
PAD: 409 SHEOAH #21 BLVD		
UNIT 21 BLDG 409		
*******SHEOAH SEC 3	********	
*******PB 18 PGS 38 TO 40	********	
RUNDLE MARY S	859.07	3,093
34-20-30-516-0417-0230		
PAD: 417 SHEOAH BLVD #23		
UNIT 23 BLDG 417		
*******BAY TREE SEC 09	********	
*******ORB 1080 PG 184	********	
ZOLL MARILYN J	836.85	3,094
34-20-30-518-4000-0110 (HX)		
PAD: 40 MOREE LOOP #11		
NAVARRO STEPHANIE B	1,157.84	3,095
34-20-30-518-6000-0430		
PAD: 60 MOREE LOOP #43		
SIMMS DEBRA &	493.81	3,096
POLLNER MARIO A		
34-20-30-518-7000-0630 (HX)		
PAD: 70 MOREE LOOP #63		
*******INDIAN RIDGE	********	
*******ORB 1238 PG 1349	********	
INBORNONE ROBERT &	700.40	3,097
SEIPLE ANNMARIE		
34-20-30-519-0000-0120		
PAD: 334 SAN MIGUEL		
SHIVRATTAN NAOMI	321.69	3,098
34-20-30-519-0000-0330 (HX)		
PAD: 341 SAN MIGUEL		
BUCKLEY VINCENT	321.69	3,099
34-20-30-519-0000-0340 (HX)		
PAD: 339 SAN MIGUEL		
*******INDIAN RIDGE PHASE 2	********	
*******PB 25 PGS 26 TO 28	********	
JENKINS JACK SR & KAREN R	319.15	3,100
34-20-30-520-0000-0690 (HX)		
PAD: 300 SAN RAFAEL		
UNIT 69		
O'TOOLE PETER	695.22	3,101
34-20-30-520-0000-0770		
PAD: 422 SAN GABRIEL ST		
UNIT 77		
O'TOOLE DONNA	695.22	3,102
34-20-30-520-0000-0820		
PAD: 412 SAN GABRIEL ST		
UNIT 82		
*******WINTER SPRINGS INDUSTRIAL PARK	********	
*******PB 28 PG 29	********	
TURK DALE J	2,627.66	3,103
34-20-30-523-0000-0100		
PAD: 110 419 CR		
*******HIGHLAND VILLAGE 1	********	
*******PB 29 PGS 66 TO 68	********	
ALLEN ANDREA	1,745.43	3,104
34-20-30-524-0000-0240		
PAD: 305 MONTROSE ST		
*******DOUGS UNIT 1	********	
*******PB 31 PG 53	********	
AMAR VERA	2,795.19	3,105
34-20-30-526-0000-0050		
PAD: 132 CORY LN		
AMAR VERA & AMAR ADAM &	2,796.19	3,106
AMAR DAVID		
34-20-30-526-0000-0130		
PAD: 109 CORY LN		
*******WINTER SPRINGS CENTRE A CONDO	********	
*******PB 32 PG 20	********	
PARROTT RALPH R JR & GLORIA A	2,280.81	3,107
34-20-30-527-0000-0310		
PAD: 120 434 SR		
*******HIGHLAND VILLAGE 2	********	
*******PB 40 PGS 40 & 41	********	

NAME - PARCEL NUMBER	TAXES DUE	SEQ. #
HOEKSTRA SCOTT H	1,277.71	3,108
34-20-30-532-0000-0720 (HX)		
PAD! 420 MAC GREGOR RD		
*******EXCELSIOR BUSINESS PARK	********	
*******PB 43 PG 12	********	
HAGER DIANE	7,701.95	3,109
34-20-30-533-0000-0060		
PAD: 125 EXCELSIOR PKWY		
*******DEERSONG	********	
*******PB 45 PG 17	********	
GUERRIER CARLO &	1,481.11	3,110
DARICAUD BEATRICE		
34-20-30-534-0000-0120		
PAD: 315 SAN GABRIEL ST		
*******DEERSONG A REPLAT	********	
*******PB 45 PG 69	********	
*******PR: 534 LOTS 5 6 7 & 8	********	
NAVARRO CARLOS	759.90	3,111
34-20-30-535-0000-0050 (HX)		
PAD: 406 SAN GABRIEL ST		
*******DEERSONG 2	********	
*******PB 46 PGS 27 THRU 29	********	
FIRST STARLYN J	771.01	3,112
34-20-30-536-0000-0330 (HX)		
PAD: 308 SAN GABRIEL ST		
SEPULVEDA RUBEN O &	708.18	3,113
GERBER NICOLE L		
34-20-30-536-0000-0990 (HX)		
PAD: 215 SAN GABRIEL ST		
ASCENCIO BENITO	1,396.81	3,114
34-20-30-536-0000-1140		
PAD: 236 SAN GABRIEL ST		
*******NORTH ORLANDO 1ST + 2ND	********	
*******ADD REPLAT OF PART	********	
*******PB 14 PG 16	********	
G W PARTNERS LTD 3	2,595.82	3,115
C/O GASMART INC		
34-20-30-5AV-1800-00A0		
LOTS A B & C BLK 18 REPLAT ...		
KIDSQUEST CHILDCARE INC	2,006.80	3,116
34-20-30-5AV-1900-00D0		
PAD: 6 DEVON AVE		
*******ENTZMINGER FARMS ADD NO 2	********	
*******PB 5 PG 9	********	
DANIELS JOHN D TRUSTEE	2,083.81	3,117
FBO		
34-20-30-5AW-0000-009A		
PAD: 305 OLD SANFORD/OVIEDO RD		
BEG NW COR LOT 9 RUN S ...		
PHELOPATEER LLC	5,113.97	3,118
34-20-30-5AW-0000-0300		
PAD: 701 E 434 SR		
PT OF LOTS 30 & 51 & VACD ST ...		
PAJAK MICHAEL M TRUSTEE	5,586.45	3,119
34-20-30-5AW-0000-048A		
PAD: E 434		
PT LOT 48 DESC AS BEG 999.34 ...		
*******BAYTREE VILLAGE	********	
*******ORB 1163 PG 1539	********	
RIFE BARBARA	249.21	3,120
34-20-30-5EN-0230-0040 (HX)		
PAD: 230 MOREE LOOP #4		
UNIT 4 BLDG 230		
PAULOVICH JOHN S & MARIA R &	532.24	3,121
TURNER LYNN P		
34-20-30-5EN-0429-0060 (HX)		
PAD: 429 SHEOAH BLVD # 6		
UNIT 6 BLDG 429		
*******HACIENDA VILLAGE	********	
*******ORB 2799 PG 589	********	
TORCASO TONY J	634.67	3,122
34-20-30-5MD-0000-1010		
PAD: 101 E LA VISTA DR		
UNIT 101		
BURNS MARTHA J &	186.19	3,123
BURNS JOSEPHINE R		
34-20-30-5MD-0000-1290 (HX)		
PAD: 129 LAS ALMAS LN		
UNIT 129		
BELL GREGORY M JR	68.31	3,124
34-20-30-5MD-0000-1660 (HX)		
PAD: 166 COSTA CIR		
UNIT 166		
WYLAM FLORENCE HEIRS	814.27	3,125
C/O REBECCA FIERLE		
34-20-30-5MD-0000-2350		
PAD: 235 COSTA RICA DR		
UNIT 235		
JOLITZ KENNETH L & JEANNE	820.01	3,126
34-20-30-5MD-0000-2640		
PAD: 264 PONCE DE LEON DR		
UNIT 264		
DOTY RAYDEEN	143.19	3,127
34-20-30-5MD-0000-2760 (HX)		
PAD: 276 PONCE DE LEON DR		
UNIT 276		
HANES BETTY M	241.36	3,128
C/O JAMES HANES		
34-20-30-5MD-0000-3080 (HX)		
PAD: 308 CASA GRANDE CT		
UNIT 308		
BANK OF AMERICA	772.28	3,129
MC CA7-701-03-99		
34-20-30-5MD-0000-3210		
PAD: 321 CASA GRANDE CT		
UNIT 321		
FLOYD ROBERT C & GARNETT A	198.87	3,130
34-20-30-5MD-0000-3400 (HX)		
PAD: 340 CASA GRANDE DR		
UNIT 340		
KLINGMAN JUDITH A	517.39	3,131
34-20-30-5MD-0000-3530 (HX)		
PAD: 353 CASA GRANDE DR		
UNIT 353		
GRAHAM JAMES	231.52	3,132
34-20-30-5MD-0000-3690 (HX)		
PAD: 369 CASA GRANDE CT		
UNIT 369		
----------SEC 35 TWP 20 RNG 30----------		
*******NORTH ORLANDO RANCHES SEC 08	********	
*******PB 12 PG 96	********	
KIEFFER JOHN S	1,643.27	3,133
35-20-30-501-0A00-0020 (HX)		
PAD: 646 PEARL RD		
RODRIGUEZ HILDA G	1,150.59	3,134
35-20-30-501-0B00-0160 (HX)		
PAD: 618 ALTON RD		
RISHER PROPERTIES LLC	1,270.78	3,135
35-20-30-501-0B00-0440 (HX)		
PAD: 639 PEARL RD		
*******STONE GABLE	********	
*******PB 54 PGS 13 & 14	********	
GARCIA ORLANDO & DIANA	3,369.27	3,136
35-20-30-503-0000-0110		
PAD: 120 STONE GABLE CIR		
LUTZ NORBERT & PATTI J	2,300.40	3,137
35-20-30-503-0000-0150 (HX)		
PAD: 128 STONE GABLE CIR		
*******PARKSTONE UNIT 2	********	
*******PB 58 PGS 24 & 25	********	
SACCA JOSEPH E & MARSHA H	2,407.80	3,138
35-20-30-505-0000-1860 (HX)		
PAD: 629 BLENHEIM LOOP		
*******NORTH ORLANDO RANCHES SEC 09	********	
*******PB 13 PGS 11 & 12	********	
MILLER MELISSA B	1,474.77	3,139
35-20-30-5AX-1000-0030 (HX)		
PAD: 705 ALTON RD		
*******WINDING HOLLOW UNIT 2	********	
*******PB 48 PGS 85 THRU 88	********	
WHITE WILLIAM & LINDA	4,332.45	3,140
35-20-30-5MM-0000-0530		
PAD: 606 TIMBERWILDE CT		
*******PARKSTONE UNIT 4	********	
*******PB 60 PGS 11 & 12	********	
*******ALL 5AR-0D00-0060,0070,0080	********	

NAME - PARCEL NUMBER	TAXES DUE	SEQ. #
MARSTON RAY A & DONNA J	555.00	3,141
35-20-30-5NN-0000-3500		
CANNON TRACY	555.00	3,142
35-20-30-5NN-0000-3810		
*******PARKSTONE	********	
*******PB 56 PGS 17 THRU 21	********	
RADKA KARLA P & MICHAEL J	3,981.95	3,143
35-20-30-5PH-0000-0460 (HX)		
PAD: 423 SANDRINGHAM CT		
ARTANDI RICHARD & KATHY	4,053.55	3,144
35-20-30-5PH-0000-0590 (HX)		
PAD: 218 TAVESTOCK LOOP		
GIBSON LISA & SCOTT	3,016.56	3,145
35-20-30-5PH-0000-1380		
PAD: 247 TAVESTOCK LOOP		
*******PARKSTONE UNIT 3	********	
*******PB 59 PGS 19-21	********	
LUTCHMIDAT PARMANAND & DEVIKA	4,904.70	3,146
35-20-30-5QB-0000-2300 (HX)		
PAD: 1204 STONE HARBOUR RD		
BOTES JOHANNES J & NATASHA	4,239.75	3,147
35-20-30-5QB-0000-2610		
PAD: 1228 STONE HARBOUR RD		
HAWKINS RUSSELL B III & JAIMI	3,294.63	3,148
35-20-30-5QB-0000-2760 (HX)		
PAD: 740 SENECA MEADOWS RD		
----------SEC 01 TWP 20 RNG 31----------		
MARINA ISLE LLC	3,588.23	3,149
01-20-31-300-0010-0000		
PAD: 2028 MARINA ISLE CV		
GRACEY CLEMMIE S &	257.43	3,150
GRACEY CHARLES A		
01-20-31-300-007A-0000 (HX)		
PAD: 3261 E 46		
*******LAKE JESSUP HEIGHTS UNRECD	********	
*******PLAT	********	
HOFFMANN JOHN W	509.88	3,151
01-20-31-5UR-0000-0340		
PAD: 1650 SWAMP LN		
SEC 01 TWP 20S RGE 31E ...		
ATTAWAY DOUGLAS R	700.35	3,152
01-20-31-5UR-0000-0400		
PAD: 1573 SWAMP LN		
SEC 01 TWP 20S RGE 31E LOT 40		
ATTAWAY DOUGLAS R	139.27	3,153
01-20-31-5UR-0000-0410		
PAD: SWAMP LN		
SEC 01 TWP 20S RGE 31E LOT ...		
HART LD & DEBBIE	552.05	3,154
01-20-31-5UR-0000-0430 (HX)		
PAD: 1551 SWAMP LN		
SEC 01 TWP 20S RGE 31E LOTS ...		
HOFFMAN JOHN W	246.39	3,155
01-20-31-5UR-0000-0530 (HX)		
PAD: 1650 SWAMP LN		
SEC 01 TWP 20S RGE 31E ...		
HAWES RICHARD & GLENDA	93.01	3,156
01-20-31-5UR-0000-0660		
PAD: SWAMP LN		
SEC 01 TWP 20S RGE 31E LOT ...		
KIDDY BERNARD S	157.79	3,157
APT B		
01-20-31-5UR-0000-0710		
PAD: SWAMP LN		
LOTS 71 & 72 ...		
MURRAY JAMES	518.89	3,158
01-20-31-5UR-0000-0770		
SEC 01 TWP 20S RGE 31E ...		
DANFORD GUY J &	369.12	3,159
DANFORD MARYANN		
01-20-31-5UR-0000-0780		
PAD: SWAMP LN		
SEC 01 TWP 20S RGE 31E ...		
DANFORD GUY J &	20.58	3,160
DANFORD MARYANN		
01-20-31-5UR-0000-0800 (HX)		
PAD: 1650 CLEKK CIR		
SEC 01 TWP 20S RGE 31E ...		
CONDON PATRICK M	831.03	3,161
01-20-31-5UR-0000-0880 (HX)		
PAD: 1604 CLEKK CIR		
DANFORD GUY J &	156.79	3,162
DANFORD MARYANN		
01-20-31-5UR-0000-0920		
SEC 01 TWP 20S RGE 31E ...		
BROWN TAMMY M &	81.40	3,163
GREENE SARAH J		
01-20-31-5UR-0000-0940		
PAD: CLEKK CIR		
SEC 01 TWP 20S RGE 31E LOT 94		
GREEN HAROLD D & ALICE J	252.52	3,164
ET AL		
01-20-31-5UR-0000-0950		
PAD: CLEKK CIR		
SEC 01 TWP 20S RGE 31E LOTS ...		
LASCHANCE RICHARD & GLORIA	319.20	3,165
01-20-31-5UR-0000-0990		
PAD: 1661 CLEKK CIR		
LOTS 99 TO 101 & 104 TO 106 ...		
----------SEC 03 TWP 20 RNG 31----------		
FLORIDA LAND RESERVE INC	3,691.68	3,166
03-20-31-300-0030-0000		
PAD: 4115 E 46 SR		
HEWITT OLSON ASSET RECOVERY	616.38	3,167
GROUP II INC C/O R. HEWITT		
03-20-31-300-008D-0000		
PAD: 4450 CANYON PT		
BODIFORD BOBBY N & SHARON M	3,203.78	3,168
03-20-31-300-0120-0000		
PAD: 4120 MOORES STATION RD		
(5 AC)		
WILSON TONY G	763.44	3,169
03-20-31-300-013A-0000		
PAD: 2820 RICHMOND AVE		
CLIPPARD RONNIE L &	187.86	3,170
CLIPPARD GARY L & DONNA M		
03-20-31-300-013C-0000 (HX)		
PAD: 4150 MOORES STATION RD		
*******BROWNS SUBD OF BECK	********	
*******HAMMOCK	********	
*******PB 1 PG 83	********	
SCHRECK PAUL E &	1,547.54	3,171
SIKES LARRY W		
03-20-31-501-0B00-0020		
PAD: 4565 E 46 SR		
GROTE HENRY J & JACQUELYN S	936.06	3,172
03-20-31-501-0D00-0070 (HX)		
PAD: 2685 RICHMOND AVE		
S 76 FT OF LOT 7 + ALL LOT 8 ...		
*******SANFORD CELERY DELTA	********	
*******PB 1 PGS 75 + 76	********	
FRANCIS LLOYD C & PATRICIA E	2,459.49	3,173
03-20-31-5AY-0000-036B (HX)		
PAD: 2901 MARQUETTE AVE		
W 340 FT OF LOT 36 (LESS S ...		
HOLCOMB ROBERT L	107.30	3,174
03-20-31-5AY-0000-042D (HX)		
PAD: 3862 BRIDGES RD		
W 109 FT OF LOT 42 (LESS N ...		
WILLIAMS DOROTHY	793.74	3,175
03-20-31-5AY-0000-067E (HX)		
PAD: 3761 JESSUP AVE		
BEG NW COR LOT 67 RUN S 165 ...		
YOUNG THELMA	438.97	3,176
03-20-31-5AY-0000-067F		
PAD: KENTUCKY ST		
PT OF LOT 67 DESC AS BEG NE ...		
BROWN ULYSSES &	318.30	3,177
WYNN ALEX JR		
03-20-31-5AY-0000-067J		
PAD: JESSUP AVE		
BEG SE COR OF W 1/2 OF LOT ...		
RHODES MILDRED V	409.98	3,178
03-20-31-5AY-0000-068B (HX)		
PAD: 3938 KENTUCKY ST		
E 165 FT OF W 330 FT OF S ...		

NAME - PARCEL NUMBER	TAXES DUE	SEQ. #
ADCOCK ANDREW J IV 03-20-31-5AY-0000-0810 (HX) PAD: 3925 KENTUCKY ST W 500 FT OF LOT 81 & N ...	531.69	3,179
GOTTFRIED LARRY 03-20-31-5AY-0000-1040 PAD: 3291 EAGLEWOODS TRL LOTS 104 & 105 (LESS W ...	2,515.10	3,180
GOTTFRIED LARRY 03-20-31-5AY-0000-104A PAD: 3251 EAGLEWOODS TRL W 178.845 FT OF LOTS 104 & 105	901.32	3,181
----------SEC 04 TWP 20 RNG 31----------		
WARE DORIS M 04-20-31-300-0150-0000	16.53	3,182
DAVIS KATRINA C & DAVIS KEITH W & COOPER ROSETTA D 04-20-31-300-0160-0000	243.99	3,183
DAVIS KATRINA C 04-20-31-300-016A-0000 PAD: 2591 FROG ALLEY	55.35	3,184
MC KINNEY PRINCE & JANICE 04-20-31-300-0170-0000 (HX) PAD: 2575 FROG ALLEY ST	1,364.56	3,185
HOWELL RICHARD & MARY S 04-20-31-300-0200-0000 PAD: FROG ALLEY	63.17	3,186
JACKSON WARREN 04-20-31-300-022C-0000	36.95	3,187
GUESS DAVID & GUESS CHUCKY E 04-20-31-300-0230-0000 PAD: 2540 FROG ALLEY	771.45	3,188
CHAIRS HAROLD & THOMAS HELEN C 04-20-31-300-026A-0000 (HX) PAD: 3361 E 46 SR	943.79	3,189
MILLER DELORES HEIRS C/O GLORIA VALLOT 04-20-31-300-026B-0000 (HX) PAD: 2621 S GREENWAY	313.93	3,190
THOMPSON ELOISE 04-20-31-300-026C-0000 (HX) PAD: 3365 E 46 SR	257.16	3,191
THOMAS HELEN 04-20-31-300-026F-0000	75.29	3,192
SIMMONS MARTHA 04-20-31-300-0280-0000 (HX) PAD: 2506 FROG ALLEY	197.75	3,193
PERSAUD LOKESH S & DIANNE 04-20-31-300-0350-0000 PAD: 2820 BEARDALL AVE	1,523.98	3,194
EASTABROOKS RANDY J 04-20-31-300-036C-0000 (HX) PAD: 2860 BEARDALL AVE	878.04	3,195
YOUNGBLOOD TANDY W & GEORGIA H 04-20-31-300-037C-0000 (HX) PAD: 2950 BEARDALL AVE	1,393.36	3,196
HUNT KENNETH W 04-20-31-300-044A-0000 PAD: 3918 MOORES STATION RD	1,980.40	3,197
SANFORD ARPRT AUTH/CITY SANFRD 04-20-31-300-0470-0000 (HX) PAD: 2990 CAMERON AVE	1,458.71	3,198
AINSWORTH WILLARD D & SUSANNA 04-20-31-300-0500-0000 (HX) PAD: 2860 CAMERON AVE	795.10	3,199
AINSWORTH WILLARD & SUSAN 04-20-31-300-050A-0000 PAD: 2850 CAMERON AVE	320.54	3,200
*******FREEMAN SURVEY FOR LOUIS	********	
*******DB 161 PG 449 S C R	********	
HOWELL RICHARD & MARY S 04-20-31-501-0000-0040 PAD: 3439 E 46 SR	453.74	3,201
*******SMITH SURVEY OF PROPERTY	********	
*******OF TOM	********	
*******DB 156 PG 114 S C R	********	
ROBINSON J C 04-20-31-502-0000-0020 PAD: FROG ALLEY	64.34	3,202
HARRISON MC KINLEY & JOSEPHINE 04-20-31-502-0000-0040 PAD: 2551 FROG ALLEY	455.31	3,203
FRAZIER ANNIE B & JOHNSON CHRISTINE F HEIRS 04-20-31-502-0000-0050 PAD: 2561 FROG ALLEY	509.67	3,204
----------SEC 06 TWP 20 RNG 31----------		
STROUPE CHRISTOPHER P 06-20-31-300-0120-0000 (HX) PAD: 1240 E AIRPORT & 1242 BLV	768.68	3,205
BUTLER CHARLES 06-20-31-300-015F-0000 PAD: KNUDSEN DR	185.43	3,206
*******OAK HILL	********	
*******PB 3 PG 86	********	
MERONI JEAN W 06-20-31-501-0000-0030 PAD: ORANGE AVE	204.73	3,207
MERONI JEAN W 06-20-31-501-0000-0040 PAD: 2514 ORANGE AVE	683.48	3,208
DOAN ANH NGOC LE LIFE EST (DOAN RICHARD L A) 06-20-31-501-0000-0220 PAD: ORANGE AVE LOTS 22 + 24	329.90	3,209
DOAN RICHARD L A 06-20-31-501-0000-0230 PAD: ORANGE AVE LOTS 23 25 27 29 + 31	419.22	3,210
FREEMAN JERRY J SR & WILMA C 06-20-31-501-0000-0920 PAD: 2524 MELLONVILLE AVE LOTS 92 94 96 98 & 100	816.28	3,211
FREEMAN JERRY J SR & WILMA C 06-20-31-501-0000-1010 PAD: MELLONVILLE AVE LOTS 101 + 103	328.90	3,212
FREEMAN JERRY J SR & WILMA C 06-20-31-501-0000-1020 PAD: BAY AVE	100.48	3,213
GRZESKOWIAK MARK E 06-20-31-501-0000-1040 PAD: BAY AVE	100.48	3,214
GRZESKOWIAK MARK E 06-20-31-501-0000-1050 (HX) PAD: 2550 MELLONVILLE AVE	743.96	3,215
*******PALM TERRACE	********	
*******PB 4 PGS 82 + 83	********	
GREENE RONNIE L & CHRISTY 06-20-31-502-0100-0160 PAD: 2517 SANFORD AVE S 12.1 FT OF LOT 16 + ALL ...	1,115.05	3,216
SAXMAN PAUL 06-20-31-502-0500-0120 PAD: 2529 POINSETTA AVE	1,683.72	3,217
SAXMAN PAUL 06-20-31-502-0500-0130 PAD: 2531 POINSETTA AVE	1,683.72	3,218
WEST MERLE K & WEST GILES A 06-20-31-502-0700-0240 (HX) PAD: 2514 YALE AVE S 40 FT OF LOT 24 + N 17 1/2 ...	127.09	3,219
ZAERI MICHELE G 06-20-31-502-0700-0250 PAD: 2516 YALE AVE S 32 1/2 FT OF LOT 25 + N ...	873.42	3,220
*******RUSSELLS ADD FORT REED	********	
*******PB 1 PG 97	********	
FLETCHER CHELSIE & BURNS SHEILA F & SARVER TRACY 06-20-31-503-0500-0010 (HX) PAD: 407 E 26TH ST	172.00	3,221
HURYASAR SELCUK 06-20-31-503-0500-0030 PAD: 2601 S SANFORD AVE W 1/2 OF LOT 3 + ALL LOT 4 ...	1,386.49	3,222
GREEN BETTY S 06-20-31-503-0600-0010 PAD: LEMON ST	294.55	3,223
VON HERBULIS JOSEPHINE L 06-20-31-503-1100-0010 (HX) PAD: 715 WYLLY AVE	117.11	3,224
MICHELS SCOTT A & JUDY G 06-20-31-503-1200-001A (HX) PAD: 703.5 WYLLY AVE W 20 FT OF LOT 1 & ALL LOT 4 ...	93.19	3,225
JOHNSON ERIC L 06-20-31-503-1400-0020 (HX) PAD: 501 WYLLY AVE W 70 FT OF LOT 2 BLK 14 A B ...	315.73	3,226
JOHNSON ERIC L 06-20-31-503-1400-0030 PAD: WYLLY AVE ALL LOT 3 & N 15 FT & W 15 ...	400.20	3,227
RANDLE CHARLES A JR & MARY 06-20-31-503-1400-0040 (HX) PAD: 2710 POINSETTA AVE S 90 FT OF E 90 FT OF LOT 4 ...	334.77	3,228
LAW JAMES & SPUSTA KRISTINE 06-20-31-503-1400-0050 (HX) PAD: 2690 POINSETTA	708.21	3,229
LYON THOMAS E 06-20-31-503-1500-0010 E 1/2 OF LOTS 1 & 4 BLK 15 A ...	387.01	3,230
LYON THOMAS E 06-20-31-503-1500-001A PAD: 411 WYLLY AVE W 1/2 OF LOTS 1 & 4 BLK 15 A ...	390.11	3,231
SUKHDEO PARSUDYAL 06-20-31-503-1500-0100 PAD: 408 MATTIE AVE	1,189.44	3,232
*******WOODMERE PARK 2ND REPLAT	********	
*******PB 13 PG 73	********	
PAGE JOYCE A 06-20-31-505-0A00-0050 (HX) PAD: 501 MATTIE ST	240.69	3,233
CRIVELLARI JOHN J III & NANCY 06-20-31-505-0A00-0120 (HX) PAD: 607 MATTIE ST	937.86	3,234
FODRIE NATHAN A & SUMMER J 06-20-31-505-0A00-0260 (HX) PAD: 206 PALM PL	521.64	3,235
DELA ROSA ANGEL L 580-46-1598 LOIZA VALLEY 06-20-31-505-0A00-0340 PAD: 2814 CENTRAL DR	1,236.58	3,236
TAYLOR KATHY S 06-20-31-505-0B00-0030 (HX) PAD: 205 PALM PL	423.41	3,237
KEY TOMMIE J 06-20-31-505-0B00-0040 PAD: 207 PALM PL	1,031.35	3,238
LA BASTIDE ROSE D 06-20-31-505-0B00-0190 (HX) PAD: 214 WOODMERE BLVD	388.78	3,239
ARNOLD LORRAINE W 06-20-31-505-0B00-0200 PAD: 212 WOODMERE BLVD	1,256.88	3,240
SMITH BLANCHE E 06-20-31-505-0C00-0050 (HX) PAD: 2826 CENTRAL DR	718.72	3,241
CURRIE GEORGE W 06-20-31-505-0C00-0260 PAD: 2829 SANFORD AVE	1,070.24	3,242
STRICKLAND BILLY J 06-20-31-505-0D00-0150 (HX) PAD: 2845 CENTRAL DR	859.92	3,243
AKINS SANDRA L 06-20-31-505-0E00-0150 (ADD TO ROLL FOR 2001 TAXES)	664.60	3,244
AKINS SANDRA L 06-20-31-505-0E00-0150 (ADD TO ROLL FOR 2002 TAXES)	672.67	3,245
AKINS SANDRA L 06-20-31-505-0E00-0150 PAD: 2826 GALE PL	1,034.84	3,246
RUTHERFORD GAIL 06-20-31-505-0E00-0220 (HX) PAD: 2840 GALE PL	539.37	3,247
NEIGHBORS EUGENE R & GLADYS C 06-20-31-505-0G00-0160 (HX) PAD: 2831 GROVE DR	954.03	3,248
*******LORDLAND	********	
*******PB 8 PG 89	********	
MC KEE JAMES R & BETTY J 06-20-31-506-0000-0080 PAD: 508 ROSS ST	1,159.03	3,249
BEALL JOSEPH & SYLVIA DANA 06-20-31-506-0000-009A PAD: 512 ROSS ST S 1/2 OF LOT 9 (LESS N 11.5 ...	673.94	3,250
LORD TAVIA K 06-20-31-506-0000-00A1 PAD: 2976 BAILEY AVE N 115 FT OF E 177 FT OF LOT A	768.21	3,251
----------SEC 07 TWP 20 RNG 31----------		
HUGHES JEAN W 07-20-31-300-0090-0000 (HX) PAD: 3300 MELLONVILLE AVE	1,729.13	3,252
BEATTY DANIEL A & DEBOARD MATTHEW G & PANGLE L KEITH 07-20-31-300-0100-0000 (HX) PAD: 3310 MELLONVILLE AVE	1,728.56	3,253
*******CRYSTAL PARK	********	
*******PB 3 PG 83	********	
PEREA FELIX 07-20-31-502-0F00-0160 PAD: 3311 SCARLET DR N 101 FT OF S 118 FT OF W 10 ...	3,439.48	3,254
PEREA FELIX 07-20-31-502-0F00-0170 PAD: SCARLET DR S 17 FT OF LOTS 17 TO 20 & S ...	212.74	3,255
*******SANORA UNITS 1 + 2 REPLAT	********	
*******PB 17 PGS 11 + 12	********	
DAVIS JOHN F 07-20-31-505-0A00-0010 (HX) PAD: 101 SANORA BLVD	1,048.22	3,256
TENCH JONATHAN R & JENNIFER L 07-20-31-505-0B00-0130 (HX) PAD: 130 KRIDER RD LOT 13 & NELY 13 FT OF LOT ...	1,398.90	3,257
DAVIS CHARLOTTE H 07-20-31-505-0G00-0070 (HX) PAD: 123 SANORA BLVD E 26 FT OF LOT 7 + W 37 FT ...	1,124.95	3,258
*******BRYNHAVEN 1ST REPLAT	********	
*******PB 39 PGS 20 & 21	********	
LEWIS GEORGE W 07-20-31-506-0000-0040 (HX) PAD: 106 N HAMPTON CT	901.37	3,259
RIVERA ALEXANDER & MARGARITA 07-20-31-506-0000-0180 PAD: 108 N ABERDEEN CIR	1,621.50	3,260
BRADLEY DAVID & PATRICIA 07-20-31-506-0000-0370 PAD: 110 N SOMERSET CT	2,006.88	3,261
*******SANORA SOUTH UNIT 1	********	
*******PB 19 PGS 76 & 77	********	
BROWN ELIZABETH A 07-20-31-507-0000-0080 (HX) PAD: 116 REEL CT	851.37	3,262
POORMAN TODD & SHANNA 07-20-31-507-0000-0140 (HX) PAD: 123 REEL CT	1,198.05	3,263
*******A B C INDUSTRIAL SITE	********	
*******PB 19 PG 84	********	
DRAW ENTERPRISES MANUFACTURING LP 07-20-31-508-0000-0010 PAD: 3795 S SANFORD AVE	8,962.80	3,264
*******CASTILLE TOWNHOMES	********	
*******CONDOMINIUM	********	
*******PB 20 PGS 14 & 15	********	
BROWN IONA I 07-20-31-510-0BB0-05B0 (HX) PAD: 226 KRIDER RD UNIT 5B BLDG BB	573.16	3,265
MUSICK JASON 07-20-31-510-0BB0-07E0 (HX) PAD: 230 KRIDER RD UNIT 7E BLDG BB	812.79	3,266
MATHIAS NANCY L 07-20-31-510-0BB0-6AR0 (HX) PAD: 228 KRIDER RD UNIT 6AR BLDG BB	649.78	3,267
*******WHIPPOORWILL	********	
*******PB 40 PG 60	********	
TAYLOR MICHAEL C & SHERYL L 07-20-31-512-0000-0150 (HX) PAD: 3418 WHIPPOORWILL CT	3,147.47	3,268
----------SEC 08 TWP 20 RNG 31----------		
THERAVADA BUDDIST CORP & SHIN DENNIS N 08-20-31-300-004B-0000 PAD: 3107 OHIO AVE	714.96	3,269
GLASPEY DEBBIE A 08-20-31-300-0130-0000 (HX) PAD: 2096 MARQUETTE AVE (4.4967 AC)	2,490.78	3,270
FOLEY MICHAEL D & FOLEY CATHERINE G 08-20-31-300-0250-0000 (HX) PAD: 2020 MARQUETTE AVE	1,035.23	3,271
----------SEC 09 TWP 20 RNG 31----------		
*******PACKARD LAND COS 1ST ADD	********	
*******TO CAMERON CITY	********	
*******PB 1 PG 70	********	
ROWE JOYCE ANN 09-20-31-501-0200-0040 PAD: MICHIGAN AVE	287.38	3,272
GUERRERO VINCENTE J 09-20-31-501-0200-0080 PAD: 3790 JESSUP AVE LOTS 8 9 10 11 12 13 14 + 15 ...	856.98	3,273
FERGUSON WILLIAM 09-20-31-501-0200-0180 (HX) PAD: 3760 JESSUP AVE LOT 18 & VACD ST ADJ ...	154.33	3,274
----------SEC 16 TWP 20 RNG 31----------		
*******CAMERON	********	
*******PB 1 PG 90	********	
GUERRERO VINCENTE J & REBECCA 16-20-31-501-0100-0110 (HX) PAD: 3814 MICHIGAN AVE LOTS 11 12 + 13 BLK 1	255.22	3,275
GUERRERO VICENTE J 16-20-31-501-0200-0010 PAD: 3755 MICHIGAN AVE LOTS 1 2 & 3 BLK 2 ...	556.80	3,276
GUERRERO JESUS & REBECCA 16-20-31-501-0200-0140	110.38	3,277
GUERRERO VINCENTE J & REBECCA 16-20-31-501-0200-0150 PAD: 3802 JESSUP AVE	783.41	3,278
GUERRERO VINCENTE J & REBECCA 16-20-31-501-0200-0160	63.67	3,279
----------SEC 17 TWP 20 RNG 31----------		
*******PALMERS SUBD	********	
*******PB 2 PG 41	********	
VINDETT THOMAS A JR & SHANNON 17-20-31-501-0000-0070 (HX) PAD: 2530 PINE WAY AVE W 326 FT OF LOT 7 & S 25 FT ...	3,448.96	3,280
LAVOIE JASON 17-20-31-501-0000-019A PAD: 3710 S SIPES AVE S 350.70 FT OF LOT 19	1,981.86	3,281
*******PALM HAMMOCK	********	
*******PB 1 PGS 104 + 105	********	
DOAN TOAI A 17-20-31-5AZ-0000-0060 PAD: PALMWAY LOT 6 & W 1/2 OF LOT 7	2,507.10	3,282
DEROUSHA DONNA 17-20-31-5AZ-0000-008C N 276 FT OF W 315 FT OF LOT ...	522.17	3,283
SHEPHERD CELESTE 17-20-31-5AZ-0000-009A PAD: SANFORD AVE PT OF LOTS 9 + 13 BEG 557.35 ...	588.63	3,284
SINGLER RICHARD 17-20-31-5AZ-0000-010A PAD: PALMWAY W 1/2 OF LOT 10 N OF EXPRESSWAY	389.34	3,285
RODRIGUEZ MACARIO 17-20-31-5AZ-0000-0130 PAD: OAKWAY S 557.35 FT OF W 495 FT OF ...	961.84	3,286
YOUNG SCOTT H 17-20-31-5AZ-0000-013C (HX) PAD: 548 OAK WAY S 215 FT OF W 100 FT OF E ...	375.72	3,287
DEAN DARRELL D & DEAN TERRY E 17-20-31-5AZ-0000-0150 PAD: OAKWAY E 1/2 OF LOT 15 (LESS ...	211.64	3,288
DOWLING JAMES G 17-20-31-5AZ-0000-023B (HX) PAD: 1375 PALMWAY W 1/2 OF W 1/2 OF LOT 23	715.20	3,289

This Delinquent Property Tax List appears three times in May

NAME - PARCEL NUMBER	TAXES DUE	SEQ. #
SWIFT JULIE A 17-20-31-5AZ-0000-0250 PAD: S MELLONVILLE AVE LOT 25 (LESS N 320 FT)	873.25	3,290
DEAN DARRELL & SMITH TERRY E 17-20-31-5AZ-0000-025A PAD: 4425 S MELLONVILLE AVE N 320 FT OF LOT 25 ...	1,239.32	3,291
MUENZNER RICHARD J & BRENDA J 17-20-31-5AZ-0000-054A (HX) PAD: 2045 LOST TRL W 1/2 OF LOT 54 (LESS RD)	1,881.04	3,292
KIMMIG CHARLES E & ROSE M 17-20-31-5AZ-0000-0550 PAD: OAKWAY E 1/2 OF LOT 55 (LESS RD)	118.94	3,293
----------SEC 18 TWP 20 RNG 31----------		
COX LAVERNE E 18-20-31-300-005C-0000 PAD: DOVETAIL RUN	522.17	3,294
COX LAVERNE E 18-20-31-300-006C-0000 (HX) PAD: 145 ROSE HILL TRL	1,581.07	3,295
COX LAVERNE E 18-20-31-300-006F-0000	43.12	3,296
*******GINDERVILLE HEIGHTS *******PB 4 PG 42	********	
CAPPS LORENE HEIRS C/O JAMES CAPPS 18-20-31-501-0000-0190 (HX) PAD: 3804 PINE AVE LOT 19 & N 35 FT OF LOT 20	247.97	3,297
HAMLIN JANICE M 18-20-31-501-0000-0310 (HX) PAD: 3800 HICKORY AVE LOT 31 & N 40 FT OF LOT 32	764.60	3,298
WILLEY KEVIN & NANCY 18-20-31-501-0000-0450 PAD: 3812 CYPRESS AVE S 5 FT OF LOT 45 & ALL LOT ...	1,193.17	3,299
CICHANSKI ALAN C & RAMONA K 18-20-31-501-0000-0500 (HX) PAD: 3813 CYPRESS AVE LOTS 50 51 & 52 (LESS N 5FT ...	548.27	3,300
KELLY RICHARD S & JEANNE 18-20-31-501-0000-0550 (HX) PAD: 3812 PINE AVE LOT 55 & N 1/2 OF LOT 56 & E ...	566.23	3,301
*******BAKERS CROSSING PH 1 *******PB 60 PGS 27 - 29 *******ALL A/5D,5E,5F,5G,5H,5I & PT 5	******** ******** ********	
WEST LAKE PLANTATION LC 18-20-31-505-0000-0060	543.51	3,302
*******BAKERS CROSSING PH 2 *******PB 62 PGS 97 - 99 *******ALL 18-20-31-300-005N-0000 &	******** ******** ********	
CANDELARIA JOSE O & IVELISSE 18-20-31-506-0000-0080	234.62	3,303
D R HORTON INC STE 102 18-20-31-506-0000-0190	235.62	3,304
D R HORTON INC STE 102 18-20-31-506-0000-0320	235.62	3,305
D R HORTON INC STE 102 18-20-31-506-0000-0520	145.38	3,306
D R HORTON INC STE 102 18-20-31-506-0000-0540	145.38	3,307
D R HORTON INC STE 102 18-20-31-506-0000-0570	145.38	3,308
D R HORTON INC STE 102 18-20-31-506-0000-0600	145.38	3,309
D R HORTON INC STE 102 18-20-31-506-0000-0640	145.38	3,310
WEST LAKE PLANTATION LC 18-20-31-506-0000-0870	144.38	3,311
WEST LAKE PLANTATION LC 18-20-31-506-0000-0880	144.38	3,312
D R HORTON INC STE 102 18-20-31-506-0000-0940	145.38	3,313
D R HORTON INC # 102 18-20-31-506-0000-0960	145.38	3,314
JONES COLUMBUS C 18-20-31-506-0000-0990	144.38	3,315
ELLIS TIMOTHY L & KAREN W 18-20-31-506-0000-1020	144.38	3,316
D R HORTON INC # 102 18-20-31-506-0000-1030	145.38	3,317
D R HORTON INC # 102 18-20-31-506-0000-1040	145.38	3,318
D R HORTON INC # 102 18-20-31-506-0000-1070	145.38	3,319
D R HORTON INC # 102 18-20-31-506-0000-1090	145.38	3,320
D R HORTON INC STE 102 18-20-31-506-0000-1100	145.38	3,321
D R HORTON INC #102 18-20-31-506-0000-1250	145.38	3,322
D R HORTON INC #102 18-20-31-506-0000-1280	145.38	3,323
D R HORTON INC STE 102 18-20-31-506-0000-1330	145.38	3,324
D R HORTON INC #102 18-20-31-506-0000-1350	145.38	3,325
----------SEC 19 TWP 20 RNG 31----------		
*******MECCA HAMMOCK *******PB 1 PG 84	******** ********	
COURT JAMES M II & COURT JON K & COURT KAREN S 19-20-31-501-0000-001C (HX) PAD: 581 OAKWAY E 100 FT OF W 900 FT OF LOTS ...	586.58	3,326
FOSTER EUNICE F & FOSTER CRAIG D & ET AL 19-20-31-501-0000-001J (HX) PAD: 555 OAKWAY E 257.5 FT OF W 800 FT OF ...	1,520.84	3,327
HOPKINS WALTER R JR 19-20-31-501-0000-0030 (HX) PAD: 620 MICHIGAN ST W 1/2 OF E 1/2 OF LOTS 3 & 4	2,370.90	3,328
RYSDYK JANE M & MARK D 19-20-31-501-0000-003B (HX) PAD: 4751 S SANFORD AVE W 1/2 OF LOT 3	2,620.44	3,329
JOHNSON DALE L 19-20-31-501-0000-005D PAD: 727 MICHIGAN ST E 106 FT OF N 160 FT OF E ...	916.93	3,330
ANDERSEN RANDY N 19-20-31-501-0000-008A PAD: 652 MYRTLE ST E 1/2 OF LOT 8	858.96	3,331
HOPKINS MABEL JANE 19-20-31-501-0000-0100 (HX) PAD: 900 MICHIGAN ST S 1/2 OF LOT 10	6,097.90	3,332
PICKREN DONALD R & CHERYL 19-20-31-501-0000-013C (HX) PAD: 1125 OAKWAY E 165 FT OF N 264 FT OF N ...	1,180.97	3,333

NAME - PARCEL NUMBER	TAXES DUE	SEQ. #
CRUCE LEONARD G & SUSAN E 19-20-31-501-0000-034A (HX) PAD: 747 MICHIGAN ST N 1/2 OF LOT 34	1,069.79	3,334
----------SEC 25 TWP 20 RNG 31----------		
*******BLACK HAMMOCK *******PB 1 PGS 31 + 108 + *******PB 2 PGS 70 110 + 111	******** ******** ********	
MARTIN JEANNE E 25-20-31-5BA-0000-00K4 (HX) PAD: 1385 N 426 SR E 122 FT OF LOT K	1,470.78	3,335
GILLIN JAMES G & CATHERINE DECARLO 25-20-31-5BA-0000-014A W 1/8 & W 4.5 FT OF E 1/2 OF ...	714.12	3,336
JAFFAR ALI H 25-20-31-5BA-0000-0910 PAD: 601 HOWARD AVE LOTS 91 & 92 (LESS E 465 FT ...	248.17	3,337
LAMONTHE JAY H & ALICE M 25-20-31-5BA-0000-118B (HX) PAD: 2740 ELM ST S 255 FT OF N 300 FT OF E ...	196.58	3,338
SEVOR JEFFREY J & SUSAN M 25-20-31-5BA-0000-1250 PAD: 2250 ELM ST E 1/2 OF LOT 125	899.55	3,339
RESIDENTIAL FUNDING CORP STE 600 25-20-31-5BA-0000-142D PAD: 1160 ELM ST E 142 FT OF LOT 142 (LESS ...	3,546.70	3,340
BIELOOKI EDWARD & KUCHARSKI M 25-20-31-5BA-0000-143A E 142 FT OF LOT 143 (LESS ...	421.93	3,341
ROSS JOHN M & NANCY 25-20-31-5BA-0000-154A LOT 154 (LESS N 305 FT OF W ...	831.80	3,342
RODGERS GLENDA L & DEMETRY CRAIG B 25-20-31-5BA-0000-157A (HX) PAD: 1687 FLORIDA AVE E 1/2 OF LOT 157	1,210.83	3,343
ROSE DAVID E & WILLIAMS BARBARA J 25-20-31-5BA-0000-1600 W 1/2 OF LOT 160 (LESS N 120 ...	678.91	3,344
BUCKLEY JOHN 25-20-31-5BA-0000-2140 LOTS 214 & 216 (LESS S 330 ...	459.05	3,345
HOANG MINH N & LOAN H 25-20-31-5BA-0000-219A E 1/2 OF LOT 219	896.71	3,346
ROWLEY BRIAN K 25-20-31-5BA-0000-2360 PAD: 1270 OKLAHOMA AVE E 694.7 FT OF LOT 236 (LESS ...	2,825.16	3,347
ALLRED DAVID R & TORA A 25-20-31-5BA-0000-2440 PAD: 1265 OKLAHOMA ST N 1/2 OF LOT 244 (LESS W 5 ...	1,273.77	3,348
BEASLEY BETTY JO 25-20-31-5BA-0000-249A (HX) PAD: 2175 FLORIDA AVE E 1/2 OF W 1/2 OF LOT 249	185.57	3,349
GAIER ROBERTO E & DECORCHO SIOMARA P 25-20-31-5BA-0000-2600 (HX) PAD: 2220 ORANGE ST E 1/2 OF LOT 260	1,224.11	3,350
VARILLAS JAMIE O & ROSAS LEONCIO JR 25-20-31-5BA-0000-260A PAD: 2195 OKLAHOMA ST W 1/2 OF LOT 260	1,653.71	3,351
MEDINA EUSEBIO 25-20-31-5BA-0000-271A (HX) PAD: 2101 PACKARD AVE E 1/2 OF LOT 271	826.83	3,352
TAYLOR MICHAEL R 25-20-31-5BA-0000-272A (HX) PAD: 2275 PACKARD AVE W 1/2 OF LOT 272	784.16	3,353
U S LEADER DEV CO INC 25-20-31-5BA-0000-2930 LOTS 293 + 294	599.21	3,354
MOORE JOHN E & KATHERINE A 25-20-31-5BA-0000-303A (HX) PAD: 3311 ORANGE ST W 1/2 OF LOT 303	433.01	3,355
JOHNSON DONALD J 25-20-31-5BA-0000-305A (HX) PAD: 3150 STONE ST E 1/2 OF LOT 305	1,657.99	3,356
INDIVERI BRIAN 25-20-31-5BA-0000-306B (HX) PAD: 2325 PACKARD AVE W 1/2 OF LOT 306 ...	495.41	3,357
MCNEILL RALPH 25-20-31-5BA-0000-3090 PAD: 2910 STONE ST W 1/2 OF LOT 309 ...	1,295.00	3,358
LOVE RICHARD H & EDITH G 25-20-31-5BA-0000-3110 PAD: STONE ST	1,560.02	3,359
JIMENEZ JAIME & OLGA 25-20-31-5BA-0000-315A (HX) PAD: 2435 INDEPENDENCE AVE W 1/2 OF LOT 315 & W 1/2 OF ...	3,542.83	3,360
PROPES JAMES B 25-20-31-5BA-0000-325A (HX) PAD: 1752 STONE ST E 1/2 OF LOT 325	266.83	3,361
VILLACAMPA ADOLFO 25-20-31-5BA-0000-328C W 1/4 OF LOTS 328 & 329 ...	442.43	3,362
VILLACAMPA ADOLFO ATTN RAMON ALVELO 25-20-31-5BA-0000-3290 PAD: FLORIDA AVE/SEC 1 W 162.83 FT OF LOTS 328 & ...	416.63	3,363
GASIEWICZ MARION B & GASIEWICZ RICKARD E 25-20-31-5BA-0000-3560 (HX) PAD: 2155 STONE ST	924.48	3,364
SPENCER GLENROY & VIVETTE 25-20-31-5BA-0000-3640 PAD: STONE ST	1,545.52	3,365
HODGE MICHAEL D & ANGELA G 25-20-31-5BA-0000-366A PAD: VAN ARSDALE ST LOT 366 (LESS W 633.33 FT)	637.51	3,366
HODGE MICHAEL D & ANGELA G 25-20-31-5BA-0000-367A (HX) PAD: 2701 PACKARD AVE LOT 367 (LESS W 633.33 FT) & ...	2,014.13	3,367
DAWSON RAY E JR 25-20-31-5BA-0000-3680 (HX) PAD: 3085 STONE ST LOT 368 (LESS N 318.5 FT)	514.90	3,368
STULL LILA K 25-20-31-5BA-0000-3690 (HX) PAD: 2695 PACKARD AVE N 324.25 FT OF LOT 369	778.57	3,369
HANKINS TERRY L 25-20-31-5BA-0000-378A (HX) PAD: 2550 PALM AVE E 1/2 OF LOT 378	1,166.09	3,370
SMITH SAMUEL A & LINDA I 25-20-31-5BA-0000-404A PAD: 2934 ECHOSASSA TRL S 330 FT OF N 973.5 FT OF ...	4,869.23	3,371
SCOTT A C JR 25-20-31-5BA-0000-420A (HX) PAD: 2700 HOWARD AVE LOTS 420 & 421 (LESS E ...	859.70	3,372

NAME - PARCEL NUMBER	TAXES DUE	SEQ. #
MORALES ROGER JR 25-20-31-5BA-0000-4340 (HX) PAD: 1275 VAN ARSDALE ST LOT 434 (LESS W 660 FT) & N ...	910.80	3,373
----------SEC 31 TWP 20 RNG 31----------		
*******TUSCAWILLA SHORES *******PB 6 PG 93	******** ********	
MC CULLOCH SUSANNAH H & HUTZLER JAMES K JR 31-20-31-503-0000-0020 PAD: 1244 ORANGE AVE LOT 2 (LESS WLY 20 FT) + ...	2,298.47	3,374
*******YONGE GRANT PHILLIP R *******PB 1 PGS 35 TO 38	******** ********	
WINTER SPRINGS GOLF LLC C/O RDC GOLF GROUP 31-20-31-5BB-0000-003D PT OF LOTS 3 & 4 IN 18-21-31 ...	105.44	3,375
WINTER SPRINGS GOLF LLC C/O RDC GOLF GROUP 31-20-31-5BB-0000-007C PT OF LOTS 7 & 12 IN ...	105.44	3,376
----------SEC 32 TWP 20 RNG 31----------		
*******MINERAL SPRING PARK *******PB 7 PG 60	******** ********	
SCHWIER GEORGE L & KRISTEN A 32-20-31-503-0100-0020 (HX) PAD: 1970 LAKE ST LOT 2 + N 30 FT OF VACD ST ...	663.90	3,377
RAMSEY MITCHELL 32-20-31-503-0100-0110 (HX) PAD: 1824 LAKE ST LOT 11 + N 30 FT OF VACD ST ...	2,356.79	3,378
*******MINERAL SPRINGS PARK 3RD *******SECTION *******ORB 347 PG 55	******** ******** ********	
BOSTON VERA J 32-20-31-504-0000-0070 (HX) PAD: 2013 SPRING DR	579.63	3,379
DASSO RENEE & DASSO MARK 32-20-31-504-0000-0080 (HX) PAD: 2007 SPRING DR	154.33	3,380
TEDESCO AUGUSTINE & CYNTHIA A 32-20-31-504-0000-0310 (HX) PAD: 1925 BOAT CLUB RD	312.99	3,381
----------SEC 34 TWP 20 RNG 31----------		
PILOIAN SCOTT D & VALLIE W 34-20-31-300-002A-0000	128.33	3,382
PILOIAN SCOTT D & VALLIE W 34-20-31-300-002B-0000 (HX) PAD: 2341 BLACK HAMMOCK RD	1,578.26	3,383
*******LAKE JESSUP HEIGHTS *******PB 9 PG 87	******** ********	
HIDALGO DIANE L 34-20-31-501-0000-0080 (HX) PAD: 2329 PALM DR	186.86	3,384
----------SEC 36 TWP 20 RNG 31----------		
*******DREWS 1ST ADD TO BLACK *******HAMMOCK *******PB 2 PG 72	******** ******** ********	
DIMAURO LYNN 36-20-31-501-0000-0100 PAD: 3190 HOWARD AVE E 1/2 OF LOT 10 (LESS RD) B ...	2,209.70	3,385
JAMES ERROL & CHARLENE 36-20-31-501-0000-013B (HX) PAD: 2805 HOWARD AVE N 291 FT OF E 150 FT OF LOT ...	300.77	3,386
----------SEC 01 TWP 20 RNG 32----------		
*******OSCEOLA BLUFF SOUTH *******5 ACRE DEVELOPMENT 86 PARCELS *******ALSO IN SEC 12	******** ******** ********	
STEWART DALE S & LAURA 01-20-32-3AP-001F-0000 (HX) PAD: 2361 WACCASSA ST SEC 12 TWP 20S RGE 32E BEG ...	619.33	3,387
VOLLRATH GENEVA B 01-20-32-3AP-001T-0000 SEC 12 TWP 20S RGE 32E BEG ...	600.03	3,388
MERCURIO MARIA J 01-20-32-3AP-001U-0000 PAD: 2560 CANVASBACK TR SEC 12 TWP 20S RGE 32E BEG ...	1,682.70	3,389
DEPINTO MARC K & MARIA S 01-20-32-3AP-002E-0000 PAD: 1841 MERGANSER WAY SEC 01 TWP 20S RGE 32E FM NE ...	874.37	3,390
CHILES REUBEN E 01-20-32-3AP-002R-0000 PAD: 1880 MERGANSER WAY SEC 01 TWP 20S RGE 32E FROM ...	1,252.53	3,391
SMITH MARIA E S 01-20-32-3AP-002Z-0000 PAD: 1585 E OSCEOLA RD SEC 01 TWP 20S RGE 32E FROM ...	1,174.05	3,392
TAGUE STEPHEN P 01-20-32-3AP-006A-0000 SEC 12 TWP 20S RGE 32E BEG ...	518.91	3,393
JENKINS ROBERT E 01-20-32-3AP-007B-0000 (HX) PAD: 2340 WACCASSA ST SEC 12 TWP 20S RGE 32E BEG ...	359.85	3,394
HEADRICK DANNY J 01-20-32-3AP-0080-0000 PAD: 2870 WACCASSA ST SEC 01 TWP 20S RGE 32E ...	1,734.37	3,395
HEADRICK FEED STORE INC 01-20-32-3AP-0100-0000 PAD: WACCASSA ST SEC 01 TWP 20S RGE 32E BEG ...	844.75	3,396
WORSHAM JULIE 01-20-32-3AP-0110-0000 PAD: 2760 WITHLACOOCHEE PT SEC 01 TWP 20S RGE 32E BEG ...	2,481.62	3,397
BEMISH JULIE M & PRATHER KEITH 01-20-32-3AP-0160-0000 SEC 01 TWP 20S RGE 32E FROM ...	701.23	3,398
COLLINS TOBY 01-20-32-3AP-0190-0000 PAD: 2397 WACCASSA ST SEC 01 TWP 20S RGE 32E BEG ...	467.55	3,399
----------SEC 02 TWP 20 RNG 32----------		
*******OSCEOLA WOODS *******5 ACRE DEVELOPMENT 44 PARCELS *******ALSO IN 3 & 10 & 11-20-32	******** ******** ********	
WARDEN COLT & DEBRA 02-20-32-3AM-001G-0000 (HX) PAD: 696 E OSCEOLA RD SEC 10 TWP 20S RGE 32E FROM ...	361.18	3,400
RAMOS ROBERTO 02-20-32-3AM-001H-0000 (HX) PAD: 720 E OSCEOLA RD SEC 10 TWP 20S RGE 32E FROM ...	1,076.18	3,401
RAMOS CARLOS F 02-20-32-3AM-001J-0000 PAD: 714 E OSCEOLA RD SEC 10 TWP 20S RGE 32E FROM ...	1,192.56	3,402
BOHANNON ROGER W SR 02-20-32-3AM-001M-0000 PAD: 806 E OSCEOLA RD SEC 10 TWP 20S RGE 32E FROM ...	860.58	3,403
HRABOSKY PATRICK C 02-20-32-3AM-0090-0000 (HX) PAD: E OSCEOLA RD SEC 02 TWP 20S RGE 32E BEG ...	424.58	3,404
----------SEC 04 TWP 20 RNG 32----------		
NELMS JAMES Q 1701 BANDIT WAY 04-20-32-300-002D-0000 (HX) PAD: 1701 BANDIT WAY	261.86	3,405
WELLER JANET K 04-20-32-300-002E-0000 PAD: BANDIT WAY (5 AC)	652.96	3,406

NAME - PARCEL NUMBER	TAXES DUE	SEQ. #
RATLIFF DORIS M & RONNIE J LIFE EST (COVEY VIRGINIA H) 04-20-32-300-002G-0000 (HX) PAD: 1175 RETREAT RD	966.33	3,407
----------SEC 05 TWP 20 RNG 32----------		
NEIGHBORS JESSE C 05-20-32-300-0260-0000 (HX) PAD: 2240 BLUE FISH PL (5 AC)	397.72	3,408
DOBBS RAYMOND & ANN 05-20-32-300-0290-0000 (HX) PAD: 1660 BANDIT WAY (5 AC)	1,063.02	3,409
BOOTHE ROBERT E L 05-20-32-300-0310-0000 (HX) PAD: 2205 BLUEFISH PL (5 AC)	541.42	3,410
GETCHELL PHILLIP A & TAMARA J 05-20-32-300-0390-0000 (HX) PAD: 1680 BANDIT WAY (5 AC)	702.42	3,411
COOK JACK A & LORETTA 05-20-32-300-0400-0000 (HX) PAD: 1800 BANDIT WAY (15 AC)	534.05	3,412
BOOTHE CHARLES L & ROBERTA 05-20-32-300-0450-0000 (HX) PAD: 1980 BLUE FISH PL (5 AC)	527.20	3,413
BROGDON FRITZ & ESTELLE 05-20-32-300-053A-0000 (HX) PAD: 1500 BLUEFISH PL	50.59	3,414
TOMPKINS WILLIS E & TERRIE JOANN 05-20-32-300-0580-0000	522.17	3,415
BROGDON JANICE D 05-20-32-300-0630-0000 (HX) PAD: 1900 BLUE FISH PL (5 AC)	449.56	3,416
*******MULLET LAKE RETREAT	********	
*******5 ACRE DEVELOPMENT	********	
*******32 PARCELS	********	
CHAUDOIN EDWARD J & LIBBY ANJANNETTE A 05-20-32-301-001F-0000 PAD: 2165 MULLET LAKE PARK RD SEC 05 TWP 20S RGE 32E E 1/2 ...	3,472.96	3,417
SMITH WILLIE & EMMA M 05-20-32-301-001K-0000 (HX) PAD: 1911 MULLET LAKE PARK RD SEC 05 TWP 20S RGE 32E N 1/2 ...	2,364.55	3,418
SMITH EMMA & WILLIE 05-20-32-301-001Q-0000 PAD: 1941 MULLET LAKE PARK RD SEC 05 TWP 20S RGE 32E S 1/2 ...	1,196.74	3,419
BROWN DONALD E & SUSAN A 05-20-32-301-001R-0000 SEC 05 TWP 20S RGE 32E S 1/2 ...	694.78	3,420
THORBOURNE ROY S 05-20-32-301-001S-0000 SEC 05 TWP 20S RGE 32E N 1/2 ...	732.41	3,421
UNITED CEREBRAL PALSY ASSN OF PALM BEACH & MID-COAST CTY INC 05-20-32-301-002C-0000 SEC 05 TWP 20S RGE 32E N 1/2 ...	665.91	3,422
*******MULLET LAKE RETREAT UNIT 2	********	
*******5 ACRE DEVELOPMENT	********	
*******32 PARCELS	********	
SELPH JACK 05-20-32-302-0120-0000 (HX) PAD: 1275 RETREAT RD SEC 05 TWP 20S RGE 32E W 1/2 ...	635.25	3,423
WHALEY JAMES R & KELLY J 05-20-32-302-0140-0000 PAD: 1450 RETREAT RD SEC 05 TWP 20S RGE 32E E 1/2 ...	2,007.16	3,424
MEADORS MICHAEL 05-20-32-302-0220-0000 PAD: 1600 RETREAT RD SEC 05 TWP 20S RGE 32E E 1/2 ...	1,341.88	3,425
RHODES ALLAN & BERNSTEIN MICHELLE 05-20-32-302-0280-0000 (HX) PAD: 2075 RETREAT RD SEC 05 TWP 20S RGE 32E E 1/2 ...	1,748.99	3,426
----------SEC 06 TWP 20 RNG 32----------		
FRIDDLE ALVIS L 06-20-32-300-001Y-0000 (HX) PAD: 2655 PERCH RD	510.56	3,427
CROSKEY BENJAMIN A & MICHELLE 06-20-32-300-006C-0000 (HX) PAD: 2993 OSCEOLA RD	3,389.79	3,428
LAI THANH THUY THI 06-20-32-300-007C-0000	1,299.89	3,429
SCHROEDER LYNDA R 06-20-32-300-0170-0000	483.83	3,430
NOBLES HAROLD S JR 06-20-32-300-01A2-0000 PAD: PERCH RD	668.35	3,431
DAY CALVIN F 06-20-32-300-01A3-0000 PAD: BASS BLVD	491.01	3,432
*******DEER TRACTS	********	
*******5 ACRE DEVELOPMENT	********	
*******12 PARCELS	********	
ROQUEMORE DAVID III & LAURA 06-20-32-301-004D-0000 PAD: 1727 KIMMIE KAY DR SEC 06 TWP 20S RGE 32E N 1/2 ...	682.79	3,433
OVERBEE RICHARD A JR 06-20-32-301-004A-0000 (HX) PAD: 1675 KIMMIE KAY DR SEC 06 TWP 20S RGE 32E BEG ...	102.45	3,434
DREGGORS DONALD & MEREDITH 06-20-32-301-004C-0000 (HX) PAD: 1723 KIMMIE KAY DR SEC 06 TWP 20S RGE 32E W 1/2 ...	490.33	3,435
KATZMAN KRISTIN 06-20-32-301-004K-0000 PAD: 1739 KIMMIE KAY DR SEC 06 TWP 20S RGE 32E S 1/2 ...	1,343.04	3,436
----------SEC 07 TWP 20 RNG 32----------		
YOUNGERS CHARLES D & DEBORAH M 07-20-32-300-0010-0000	658.68	3,437
*******ST JOHNS RANCH ESTATES	********	
*******UNRECD PLAT	********	
REEVES CHARLES D & ESTELLE J 07-20-32-5U0-0001-0070 (HX) PAD: 2000 E 46 SR SEC 07 TWP 20S RGE 32E LOTS ...	1,381.31	3,438
KUPAI INC 07-20-32-5U0-0002-0060 PAD: 1205 MULLET LAKE PARK RD SEC 07 TWP 20S RGE 32E LOT 6 ...	2,711.92	3,439
SMITH TERRY R & CHRISTINE 07-20-32-5U0-0003-001A (HX) PAD: 2405 W OSCEOLA RD PT OF LOT 1 TRACT 3 DESC AS ...	51.59	3,440
----------SEC 08 TWP 20 RNG 32----------		
DREGGORS DENNIS M & JULIET A 08-20-32-300-0040-0000 (HX) PAD: 1255 IRON HORSE BEND	1,280.81	3,441
GOLDEN NED D & TINA M 08-20-32-300-008A-0000 (HX) PAD: 1300 OSCEOLA RD (1.02 AC)	1,748.33	3,442
HOWARD VINCENT W JR & JANELL R 08-20-32-300-009B-0000 (HX) PAD: 1011 MOCKINGBIRD LN	852.06	3,443
KLAUCK MERRIE R 08-20-32-300-009C-0000 (HX) PAD: 1190 CARUTHERS WOODS RD	504.26	3,444
SMITH RICKY L 08-20-32-300-009G-0000 PAD: 1545 DEER RUN	1,633.44	3,445

NAME - PARCEL NUMBER	TAXES DUE	SEQ. #
DEAN DARRELL & TERRY & BURCH JOHN 08-20-32-300-009J-0000 (HX) PAD: 901 MOCKINGBIRD LN (30.29 AC)	561.67	3,446
DEAN DARRELL & TERRY & BURCH JOHN 08-20-32-300-009K-0000 PAD: MOCKINGBIRD LN (30.59 AC)	109.50	3,447
*******HOLIDAY RANCHES	********	
*******5 ACRE DEVELOPMENT	********	
*******11 PARCELS	********	
RAZOR SHERRY A & SANCHEZ BARNEY A 08-20-32-301-001D-0000 (HX) PAD: 1295 IRON HORSE BEND (& 1 SEC 08 TWP 20S RGE 32E BEG ...	1,325.92	3,448
AVERY L DONALD & JUDY A 08-20-32-301-001M-0000 (HX) PAD: 1950 OSCEOLA RD SEC 08 TWP 20S RGE 32E BEG ...	421.31	3,449
----------SEC 09 TWP 20 RNG 32----------		
SMITH JAMES P 09-20-32-300-002A-0000 PAD: FOUR WHEEL LN	226.24	3,450
WILLIAMS LAVERNE & LORI 09-20-32-300-0040-0000 (HX) PAD: 1188 OSCEOLA RD	381.00	3,451
KEETON JOSEPH E & KRISTINA L 09-20-32-300-0090-0000 (HX) PAD: 1176 W OSCEOLA RD	1,304.84	3,452
MUMME LAURA J & WEBER HENRY H III 09-20-32-300-009A-0000 PAD: 1100 W OSCEOLA RD	1,326.45	3,453
CARUTHERS ROBBY G & DEBORAH S 09-20-32-300-012A-0000 PAD: W OSCEOLA RD	275.56	3,454
*******OSCEOLA ACRES	********	
*******5 ACRE DEVELOPMENT	********	
*******77 PARCELS	********	
HARDISON KELLY L 09-20-32-301-001E-0000 PAD: 701 SHAWNEE TRL SEC 09 TWP 20S RGE 32E BEG ...	1,476.17	3,455
FRENCH STEWART A 09-20-32-301-001U-0000 (HX) PAD: 1391 ARAPAHO TRL SEC 09 TWP 20S RGE 32E BEG ...	675.85	3,456
PATRICK JENNIFER L 09-20-32-301-001V-0000 (HX) PAD: 1341 ARAPAHO TRL SEC 09 TWP 20S RGE 32E BEG ...	578.86	3,457
PALMER MICHAEL D & PATRICIA & PALMER WAYNE S & ELLA MAE 09-20-32-301-001Y-0000 (HX) PAD: 700 SHAWNEE TRL SEC 09 TWP 20S RGE 32E ...	1,213.22	3,458
FARGO JERRY T & KATHLEEN E 09-20-32-301-0170-0000 (HX) PAD: 320 SHAWNEE TRL SEC 09 TWP 20S RGE 32E BEG ...	452.42	3,459
FARLEY NATHAN 09-20-32-301-0220-0000 (HX) PAD: 300 RACCOON TRL SEC 09 TWP 20S RGE 32E BEG ...	318.42	3,460
PLATMAN MARK A & DAWN 09-20-32-301-0230-0000 (HX) PAD: 301 RACCOON TRL SEC 09 TWP 20S RGE 32E BEG ...	747.79	3,461
TAYLOR JOHN & AUDREY 09-20-32-301-0320-0000 PAD: 1235 ARAPAHO TRL SEC 09 TWP 20S RGE 32E BEG ...	467.55	3,462
DEMSKI THOMAS E 09-20-32-301-0360-0000 (HX) PAD: 500 SHAWNEE TRL SEC 09 TWP 20S RGE 32E BEG ...	610.73	3,463
CARR ANTHONY W 09-20-32-301-0560-0000 PAD: 1100 ARAPAHO TRL SEC 09 TWP 20S RGE 32E BEG ...	903.12	3,464
HUDDLESTON KENNETH W & HUDDLESTON AUDREY 09-20-32-301-0570-0000 (HX) PAD: 1160 ARAPAHO TRL SEC 09 TWP 20S RGE 32E BEG ...	692.77	3,465
PALMER MICHAEL D & PATRICIA I 09-20-32-301-0740-0000 (HX) PAD: 780 SHAWNEE TRL SEC 09 TWP 20S RGE 32E ...	963.92	3,466
----------SEC 10 TWP 20 RNG 32----------		
*******LAKE HARNEY ESTATES	********	
*******5 ACRE DEVELOPMENT 256 PARCELS	********	
*******ALSO IN 10 & 11 & 14-20-32	********	
SPANGLER MICHAEL F 10-20-32-3AE-001D-0000 SEC 11 TWP 20S RGE 32E BEG ...	772.46	3,467
BROWN ROBERT D 10-20-32-3AE-001E-0000 (HX) PAD: 1018 SETTLERS LOOP SEC 11 TWP 20S RGE 32E BEG ...	637.74	3,468
STICKLE ERNEST & TAMMY 10-20-32-3AE-001R-0000 (HX) PAD: 1082 SETTLERS LOOP SEC 11 TWP 20S RGE 32E BEG ...	758.77	3,469
KNIGHT MARVIN F JR & MELISSA H 10-20-32-3AE-002G-0000 PAD: 1075 E OSCEOLA RD SEC 11 TWP 20S RGE 32E BEG ...	641.31	3,470
NEFF JULIE & JOHN T 10-20-32-3AE-002S-0000 (HX) PAD: 1351 HOLDER CV SEC 11 TWP 20S RGE 32E FROM ...	1,214.98	3,471
KNIGHT MARVIN JR & MELISSA H 10-20-32-3AE-002W-0000 (HX) PAD: 1260 W GARON CV SEC 11 TWP 20S RGE 32E FROM ...	353.49	3,472
BENNETT SCOTT E & LINDA J 10-20-32-3AE-003B-0000 (HX) PAD: 1493 DEVANY CT SEC 02 TWP 20S RGE 32E BEG ...	202.54	3,473
HOFMANN RICHARD & MITSUKU T 10-20-32-3AE-004C-0000 (HX) PAD: 1466 BRIGHAM LOOP SEC 14 TWP 20S RGE 32E BEG ...	443.26	3,474
ALFIERI STEVE & KENDRA 10-20-32-3AE-004J-0000 PAD: WINONA DR SEC 14 TWP 20S RGE 32E BEG ...	1,774.32	3,475
HEALD RICHARD P & PELLEGRINO ANNA 10-20-32-3AE-004P-0000 PAD: 1430 BRIGHAM LOOP SEC 14 TWP 20S RGE 32E BEG ...	1,608.00	3,476
SHAW CHARLES E & BROWN KENNETH 10-20-32-3AE-004X-0000 PAD: 715 WINONA DR SEC 14 TWP 20S RGE 32E BEG ...	1,382.06	3,477
LEE CHRISTOPHER J & RUTH E 10-20-32-3AE-005G-0000 (HX) PAD: SUTTON TRL SEC 11 TWP 20S RGE 32E FM NW ...	1,139.17	3,478
TAYLOR DAVID R & CYNTHIA L 10-20-32-3AE-005N-0000 PAD: 1057 WINONA DR SEC 11 TWP 20S RGE 32E BEG ...	1,770.67	3,479
SIMPSON DAVID K & LORI E L 10-20-32-3AE-005P-0000 (HX) PAD: 1233 SETTLERS LOOP SEC 11 TWP 20S RGE 32E BEG ...	200.71	3,480
MICHAUD YVONNE 10-20-32-3AE-005T-0000 (HX) PAD: 1179 SETTLERS LOOP SEC 11 TWP 20S RGE 32E BEG ...	634.17	3,481

NAME - PARCEL NUMBER	TAXES DUE	SEQ. #
SIEGEL ERIC S 10-20-32-3AE-005Z-0000 PAD: SUTTON TRL SEC 11 TWP 20S RGE 32E BEG ...	43.86	3,482
WILKINSON RUSSELL S 10-20-32-3AE-006C-0000 (HX) PAD: 1299 SUTTON TRL SEC 11 TWP 20S RGE 32E BEG ...	1,427.95	3,483
AXLINE MISTY M & CREWS J C & BLANCHE 10-20-32-3AE-006K-0000 (HX) PAD: 1237 W GARON COVE SEC 11 TWP 20S RGE 32E BEG ...	862.86	3,484
WATTS JULIETTE 10-20-32-3AE-006N-0000 (HX) PAD: 1375 BRIGHAM LOOP SEC 14 TWP 20S RGE 32E BEG ...	2,540.37	3,485
SKILES MAJUANA K 10-20-32-3AE-008A-0000 PAD: SETTLERS LOOP SEC 11 TWP 20S RGE 32E BEG ...	467.55	3,486
BALDWIN MICHELLE J 10-20-32-3AE-0180-0000 (HX) PAD: 413 E OSCEOLA RD SEC 10 TWP 20S RGE 32E BEG ...	984.15	3,487
IRWIN KEVIN 10-20-32-3AE-019A-0000 PAD: E OSCEOLA RD SEC 11 TWP 20S RGE 32E BEG ...	467.55	3,488
FERGUSON ROBERT L 10-20-32-3AE-0230-0000 (HX) PAD: 1211 BEE LN SEC 10 TWP 20S RGE 32E BEG ...	439.74	3,489
IRVIN ARVIS N & IRVIN KAY H 10-20-32-3AE-0280-0000 PAD: 541 E OSCEOLA RD SEC 10 TWP 20S RGE 32E BEG ...	652.41	3,490
TATICH STEPHEN W 10-20-32-3AE-0370-0000 (HX) PAD: 880 SETTLERS LOOP SEC 10 TWP 20S RGE 32E BEG ...	1,911.71	3,491
HAWK RONALD H 10-20-32-3AE-0400-0000 (HX) PAD: 1165 BEE LN SEC 10 TWP 20S RGE 32E BEG ...	239.66	3,492
BROOKE ROBIN L 10-20-32-3AE-0470-0000 (HX) PAD: 915 SETTLERS LOOP SEC 10 TWP 20S RGE 32E BEG ...	317.94	3,493
BUHROW CURTIS S & ELAINE A 10-20-32-3AE-049A-0000 (HX) PAD: 225 E OSCEOLA RD SEC 10 TWP 20S RGE 32E BEG ...	584.26	3,494
ROBINSON MICHAEL & GRAVELY ROBERT T HEIRS 10-20-32-3AE-0860-0000 PAD: 908 STAFFORD TRL SEC 10 TWP 20S RGE 32E BEG ...	1,017.54	3,495
DE ROUCHIE JAMES E & MICHELLE 10-20-32-3AE-0950-0000 PAD: 932 STAFFORD TRL SEC 10 TWP 20S RGE 32E BEG ...	1,077.76	3,496
DE ROUCHIE JAMES E & MICHELLE 10-20-32-3AE-0960-0000 (HX) PAD: 948 STAFFORD TRL SEC 10 TWP 20S RGE 32E BEG ...	143.31	3,497
BASS KEITH A & LISA A 10-20-32-3AE-0970-0000 (HX) PAD: 933 STAFFORD TRL SEC 10 TWP 20S RGE 32E BEG ...	753.69	3,498
BASS KEITH A 10-20-32-3AE-1050-0000 PAD: 955 STAFFORD PT SEC 10 TWP 20S RGE 32E BEG ...	674.46	3,499
RAFUESE WALTER L III 10-20-32-3AE-1090-0000 (HX) PAD: 1405 LAKEVIEW RANCH PT SEC 11 TWP 20S RGE 32E BEG ...	212.56	3,500
----------SEC 14 TWP 20 RNG 32----------		
*******LAKE HARNEY ACRETTES	********	
*******PB 11 PG 34	********	
BRACKINS NORMAN D & DEASE SYLVIA 14-20-32-501-0A00-0120 PAD: 555 HARNEY HEIGHTS RD	981.75	3,501
CRUZ JOSE & MELINDA 14-20-32-501-0B00-004A PAD: HARNEY HEIGHTS RD E 276 FT OF LOT 4 BLK B	152.80	3,502
ESPEJO JOSE D 14-20-32-501-0B00-0100 PAD: 528 HARNEY HEIGHTS RD	810.93	3,503
SAWH LUKE 14-20-32-501-0B00-0110 (HX) PAD: 540 HARNEY HEIGHTS RD	1,985.37	3,504
ZILE NORMAN C JR 14-20-32-501-0B00-0140 (HX) PAD: 576 HARNEY HEIGHTS RD W 1/2 OF LOT 14 BLK B	154.33	3,505
HILL MATTHEW & EMMA 14-20-32-501-0C00-0010 PAD: 600 HARNEY HEIGHTS RD	539.55	3,506
MILES STEVEN K 14-20-32-501-0C00-0140 (HX) PAD: 983 MEADE RD	289.10	3,507
HELMS KEITH & VONDA 14-20-32-501-0C00-0170 (HX) PAD: 951 MEADE RD LOTS 17 & 18 BLK C	449.14	3,508
COLLINS JAYE D 14-20-32-501-0D00-0040 (HX) PAD: 641 HARNEY HEIGHTS RD	1,247.41	3,509
WHITEHEAD PEGGY G 14-20-32-501-0D00-0060 PAD: HARNEY HEIGHTS RD LOT 6 (LESS S 150 FT OF W ...	64.18	3,510
BRIDGES EDWARD J & JANE 14-20-32-501-0D00-007A (HX) PAD: 709 HARNEY HEIGHTS RD E 1/2 & S 20 FT OF W 1/2 OF ...	51.59	3,511
CARAWAY DORIS M 14-20-32-501-0D00-0090 (HX) PAD: 721 HARNEY HEIGHTS RD LOT 9 (LESS BEG 145.97 FT S ...	169.47	3,512
OAKLEY KENNETH D 14-20-32-501-0E00-0040 (HX) PAD: 998 MEADE RD	943.42	3,513
JACKSON DAVID E 14-20-32-501-0E00-0100 PAD: MEADE RD N 1/2 OF LOT 10 BLK E	89.03	3,514
BOTSKO EDWARD II & DANEEN 14-20-32-501-0E00-010A (HX) PAD: 950 MEADE RD S 1/2 OF LOT 10 BLK E	415.23	3,515
JACKSON DAVID E #C/O MARTINEZ BILL 14-20-32-501-0E00-0110 (HX) PAD: 906 MEADE RD LOT 11 S OF RD BLK E	738.87	3,516
*******LAKE HARNEY RANCH ESTATES	********	
*******LAKE SEC UNRECORDED PLAT	********	
MOELLER R KENT TRUSTEE FBO 14-20-32-5UF-0000-0220 PAD: LAKE HARNEY RD LOTS 22 & 27 & 33 THRU 39 & ...	802.83	3,517
ROXBY E H & JUDITH A C/O VAUGHN MARTIN 14-20-32-5UF-0000-0280 PAD: LAKE HARNEY RD	75.96	3,518
----------SEC 15 TWP 20 RNG 32----------		
WALKER ROBERT L 15-20-32-300-0010-0000	657.62	3,519
KUNKLE CHRISTINE A 15-20-32-300-0120-0000 PAD: 240 LAKE GENEVA RD	476.30	3,520

NAME - PARCEL NUMBER	TAXES DUE	SEQ. #
KUNKLE CHRISTINE A 15-20-32-300-012B-0000 PAD: LAKE GENEVA RD	25.65	3,521
EVANS MAGGIE LIFE EST (PENDARVIS MARGARET E) 15-20-32-300-018A-0000 PAD: LAKE GENEVA RD	26.70	3,522
VILES GARY E & BRAIN ELIZABETH M 15-20-32-300-020A-0000 PAD: LAKE GENEVA RD	38.02	3,523
GEIGER HAROLD L 15-20-32-300-0290-0000 PAD: 470 LAKE GENEVA RD	974.19	3,524
PREVATT CARLTON E & PREVATT DIANE M 15-20-32-300-032E-0000 PAD: LAKE GENEVA RD	64.08	3,525
*******GENEVA TRACT	********	
*******PB 2 PG 66	********	
SCOTT DAVID R 15-20-32-5BC-0000-0220 PAD: 300 CULVER WAY LOT 22 (LESS N 333 FT)	564.82	3,526
YOUNG GERALD B 15-20-32-5BC-0000-0330 (HX) PAD: 315 W SR 46 THAT PT OF LOT 33 LYING NWLY ...	2,151.28	3,527
YOUNG GERALD B 15-20-32-5BC-0000-034B PAD: 250 S HART RD LOT 34 W OF ST RD 13 GENEVA ...	1,397.06	3,528
----------SEC 16 TWP 20 RNG 32----------		
KNAUER GEORGE & THERESA A 16-20-32-300-0040-0000 PAD: 695 OLD.GENEVA RD	950.50	3,529
HARRISON BRENT 16-20-32-300-008G-0000 PAD: 455 W OSCEOLA RD	746.15	3,530
ELAM RODGER G 16-20-32-300-011A-0000 (HX) PAD: 655 OSCEOLA RD (13.57 AC)	678.15	3,531
CARUTHERS BOBBY & DEBORAH S & CARUTHERS BOBBY G & JACQUELINE 16-20-32-300-016B-0000 (HX) PAD: 1121 CARUTHERS WOOD RD	1,857.79	3,532
CARUTHERS BOBBY & JACQUELINE & CARUTHERS DENISE ET AL 16-20-32-300-016C-0000	1,157.60	3,533
CARUTHERS BOBBY G & JACQUELINE C & CARUTHERS DENISE L 16-20-32-300-016D-0000	1,174.23	3,534
VOSS KELLY M & TINA 16-20-32-300-017A-0000 PAD: 950 PIONEER WAY	792.24	3,535
PACACHA DAVID S & CHRISTINE 16-20-32-300-020F-0000 PAD: 790 RIDGE RD	1,402.82	3,536
RAGSDALE JAMES W & KELLY M 16-20-32-300-021C-0000 (HX) PAD: 789 RIDGE RD	2,561.72	3,537
STEVENSON ANNIE H 16-20-32-300-0320-0000	661.47	3,538
*******CASTLETON ROW	********	
*******PB 38 PG 24	********	
LOVEL ROBERT J 16-20-32-503-0000-0020 PAD: OLD GENEVA RD	318.21	3,539
----------SEC 17 TWP 20 RNG 32----------		
BLAKSLEY ARTHUR & BARBARA 17-20-32-300-0070-0000 PAD: 1701 W 46 SR	1,401.34	3,540
OWENS GLENN P & PAMYLA S 17-20-32-300-0130-0000 (HX) PAD: 105 COCHRAN RD	186.86	3,541
CONSIDDER SUSAN C & SCHMIDT CARL E & HAZEL J 17-20-32-300-015B-0000 (HX) PAD: 1210 COCHRAN RD	1,335.83	3,542
----------SEC 19 TWP 20 RNG 32----------		
HILLIARD OLLIE K 19-20-32-300-010B-0000	298.66	3,543
HENDERSON CAROL C 19-20-32-300-012D-0000 (HX) PAD: 2385 WILDWOOD TRL (10 AC)	657.39	3,544
----------SEC 20 TWP 20 RNG 32----------		
KELLY JAYN A 20-20-32-300-005J-0000 (HX) PAD: 250 COCHRAN RD	1,070.54	3,545
CLEMSON CHARLES JR 20-20-32-300-005K-0000 PAD: 210 COCHRAN RD	1,781.79	3,546
*******COPELAND HILLS	********	
*******5 ACRE DEVELOPMENT	********	
*******9 PARCELS	********	
SMITH EMMA & WILLIE 20-20-32-301-001A-0000 SEC 20 TWP 20S RGE 32E BEG ...	863.65	3,547
HUGH FORRESTOR & ELETHIA G 20-20-32-301-001G-0000 PAD: 1341 BI WOOD DR SEC 20 TWP 20S RGE 32E BEG ...	1,441.79	3,548
HARRISON DONALD R & LISA R & FRANKLIN EDDIE D & TERESA J 20-20-32-301-001H-0000 (HX) PAD: 1331 BI-WOOD DR SEC 20 TWP 20S RGE 32E BEG ...	940.83	3,549
*******SAUNDERS HILLS	********	
*******5 ACRE DEVELOPMENT	********	
*******8 PARCELS	********	
MCDONALD WILLIAM K & SANDRA 20-20-32-302-002G-0000 PAD: 320 SAUNDERS TRL SEC 20 TWP 20S RGE 32E BEG ...	898.64	3,550
*******SEMINOLE WOODS	********	
*******5 ACRE DEVELOPMENT 262 PARCELS	********	
*******ALSO IN 21 28 29 32 & 33	********	
CRUZ LILLIAN & RODRIGUEZ PEDRO 20-20-32-3AF-2370-0000 SEC 33 TWP 20S RGE 32E BEG ...	2,043.55	3,551
PANGERSIS LINDA S & PANGERSIS EDWARD P 20-20-32-3AF-2450-0000 (HX) PAD: 1228 SIOUX CT SEC 32 TWP 20S RGE 32E BEG ...	5,460.96	3,552
PANGERSIS LINDA S & PANGERSIS EDWARD P 20-20-32-3AF-2460-0000 SEC 32 TWP 20S RGE 32E BEG ...	2,197.27	3,553
HODGES JAMES H & MAGIE S 20-20-32-3AF-2490-0000 PAD: 850 SEMINOLE WOODS BLVD SEC 32 TWP 20S RGE 32E FROM ...	18,599.67	3,554
RICO RAUL R & SONIA P 20-20-32-3AF-2560-0000 SEC 32 TWP 20S RGE 32E BEG ...	2,042.55	3,555
----------SEC 21 TWP 20 RNG 32----------		
WALTON ELLA J & WALTON CARRIE L JTS 21-20-32-300-0110-0000 PAD: 675 COCHRAN RD	154.18	3,556
AINSWORTH WILLIAM C 21-20-32-300-0160-0000 PAD: SAUNDERS TRAIL	978.71	3,557
SUGGS DANA K & JULIE M 21-20-32-300-016A-0000 (HX) PAD: 366 HALL RD	2,358.32	3,558
WARD ROBERT L 21-20-32-300-0220-0000	111.62	3,559
PAYTON JOSEPH R 21-20-32-300-0290-0000	126.29	3,560
*******WHITCOMBS 1ST + 2ND ADDS	********	
*******TO GENEVA	********	
*******PB 2 PG 50	********	

NAME - PARCEL NUMBER	TAXES DUE	SEQ. #
STEWART PATRICIA M 21-20-32-501-0300-0080 (HX) PAD: 151 FLORIDA AVE W 43 FT OF LOT 8 & ALL OF ...	462.50	3,561
JORDAN WYNNE G 21-20-32-501-0700-0080 (HX) PAD: 300 3RD ST S 28 FT OF LOT 8 & ALL LOT 9 ...	618.94	3,562
*******GENEVA	********	
*******PB 2 PG 12	********	
GENTRY MICHAEL C & VICTORIA L 21-20-32-504-0300-0010 PAD: 395 OLD GENEVA RD BEG NW COR LOT 10 BLK 4 RUN ...	1,175.74	3,563
HALLIBURTON LINDA D 21-20-32-504-0800-0190 PAD: 370 N HART RD LOT 19 (LESS E 6 FT) & LOTS ...	494.17	3,564
HALLIBURTON LINDA D 21-20-32-504-0800-0230 PAD: AVENUE C LOTS 23 TO 27 + N 1/2 OF VAC ...	545.86	3,565
----------SEC 22 TWP 20 RNG 32----------		
RAYBON GLENDA & HALLIBURTON ROGER & OGLESBY JULIE H ET AL 22-20-32-300-001B-0000 (HX) PAD: 941 OLD LAKE HARNEY RD	1,225.99	3,566
HILLERY JESSIE M & BEN 22-20-32-300-0030-0000	202.68	3,567
GIBBS DOROTHY M 22-20-32-300-0050-0000 (HX) PAD: 871 OLD LAKE HARNEY RD	410.63	3,568
ALMARAZ PEDRO L & MARIA 22-20-32-300-0090-0000 (HX) PAD: 845 OLD LAKE HARNEY RD	500.57	3,569
SMITH STEPHEN P & OLIVER HARRY F 22-20-32-300-0260-0000 PAD: 240 CEMETERY RD	2,491.39	3,570
MILONE MARIE 22-20-32-300-028A-0000 (HX) PAD: 594 E MAIN ST	1,372.54	3,571
RODRIGUEZ DORIS A 22-20-32-300-0470-0000 PAD: 4367 426 SR	827.15	3,572
WILLIS MYRON E 22-20-32-300-0540-0000 PAD: 150 LAKE PROCTOR RD	712.78	3,573
BRADDY HUGH 22-20-32-300-0560-0000 (HX) PAD: 101 CEMETERY RD	171.71	3,574
BRADDY HUGH 22-20-32-300-056A-0000	67.09	3,575
----------SEC 23 TWP 20 RNG 32----------		
KINNAIRD PATRICK & KINNAIRD WILLIAM E ET AL 23-20-32-300-001E-0000 PAD: 1715 LAKE HARNEY RD	477.10	3,576
M C NURSERY INC 23-20-32-300-001K-0000 PAD: LAKE HARNEY RD	29.48	3,577
LAWSON LARRY L & SHERRILL M 23-20-32-300-0020-0000 PAD: JUNGLE RD	762.85	3,578
SEGREST SARA L 23-20-32-300-002E-0000 PAD: 265 N JUNGLE RD	1,259.86	3,579
STEPHENS KEVIN L 23-20-32-300-003F-0000 (HX) PAD: 321 N JUNGLE RD	2,236.22	3,580
GLANCY CARMEN M 23-20-32-300-0060-0000 (HX) PAD: N JUNGLE RD	564.96	3,581
LAWSON LARRY & SHERRILL 23-20-32-300-006A-0000 (HX) PAD: 1725 N JUNGLE RD	1,336.17	3,582
FRY LEONARD SR & BELL LORENE E 23-20-32-300-0110-0000 (HX) PAD: 1605 LAKE HARNEY RD (4.79 AC)	466.34	3,583
PAXTON BELLMA E & ANNE L 23-20-32-300-0150-0000 (HX) PAD: 275 TRIPP RD	508.49	3,584
ROGERS JERRY L & MARY R 23-20-32-300-019G-0000 PAD: N JUNGLE RD	572.59	3,585
*******LAKE HARNEY MANOR	********	
*******PB 8 PG 26	********	
DOLAN JULIE M 23-20-32-501-0000-0030 PAD: WHITCOMB DR	792.86	3,586
SEGREST SARA H 23-20-32-501-0000-0150 PAD: 349 WHITCOMB DR SLY 46.67 FT OF LOT 15	1,083.78	3,587
SEGREST SARA H 23-20-32-501-0000-0160 PAD: WHITCOMB DR NLY 1/2 OF LOT 16	267.27	3,588
SEGREST SARA H 23-20-32-501-0000-016A PAD: WHITCOMB DR SLY 1/2 OF LOT 16 & ALL LOT ...	793.86	3,589
----------SEC 24 TWP 20 RNG 32----------		
*******LAKE HARNEY SHORES	********	
*******PB 7 PG 77	********	
BURNS STEPHEN L & NANCY B 24-20-32-501-0A00-0110 (HX) PAD: 159 WHITCOMB DR LOT 11 (LESS SELY 55 FT) + ...	1,701.42	3,590
AULT JENNIFER & SANDERS PAMELA 24-20-32-501-0A00-0160 PAD: 175 WHITCOMB DR	1,465.61	3,591
*******LAKE HARNEY SHORES 1ST ADD	********	
*******PB 8 PG 14	********	
SLOAN SALLY S LIFE EST (SLOAN SONYA M) 24-20-32-502-0000-0130 (HX) PAD: 135 WHITCOMB DR NLY 87.5 FT OF LOT 13 & ALL ...	3,337.35	3,592
*******LAKE HARNEY BEACH	********	
*******PB 7 PG 91	********	
MALINOVSKY THOMAS G 24-20-32-503-0000-009A (HX) PAD: 2458 FORT LANE RD W 1/2 LOT 9	2,280.27	3,593
----------SEC 25 TWP 20 RNG 32----------		
BARRY SANDRA M 25-20-32-300-001G-0000 (HX) PAD: 220 OWL HAVEN CV	541.93	3,594
HIPPLER DIANE K & TUCK GEOFFREY H 25-20-32-300-001J-0000 (HX) PAD: 121 JANE CREEK DR	970.92	3,595
SLOAN SALLY LIFE EST (SLOAN SONYA M) 25-20-32-300-007B-0000	839.08	3,596
TRAN VIET A & HAYNES CHRISTOPHER S 25-20-32-300-0210-0000 PAD: E 46 (TITUSVILLE)	524.64	3,597
BURDETTE SANDRA C 25-20-32-300-021B-0000 PAD: 2530 OLD MIMS RD	535.44	3,598
TRAN VIET A & HAYNES CHRISTOPHER S 25-20-32-300-021F-0000 PAD: E 46 SR	349.88	3,599
TRAN VIET A & HAYNES CHRISTOPHER S 25-20-32-300-021G-0000 PAD: E 46 SR	135.25	3,600
----------SEC 26 TWP 20 RNG 32----------		
WADE BETTY L 26-20-32-300-0020-0000 PAD: 200 N JUNGLE RD	776.50	3,601

NAME - PARCEL NUMBER	TAXES DUE	SEQ. #
CARPENTER SHERYL L & CARPENTER MICHAEL W 26-20-32-300-005F-0000 (HX) PAD: 140 N JUNGLE RD	1,619.68	3,602
FINCH JAMES M III & FINCH CHRISTOPHER 26-20-32-300-008E-0000 PAD: 321 SAND PINE PL	1,876.87	3,603
PERMAUL RUSSEL B SR & NATASHA 26-20-32-300-013K-0000 PAD: 600 PERMAUL POINT	14.57	3,604
*******SAND PINE PLACE	********	
*******5 ACRE DEVELOPMENT	********	
*******10 PARCELS	********	
CHAUDOIN JAMES 26-20-32-301-008H-0000 PAD: 1620 E 46 SR SEC 26 TWP 20S RGE 32E ...	3,653.81	3,605
*******GREEN MEADOWS FARMS	********	
*******5 ACRE DEVELOPMENT	********	
*******26 PARCELS	********	
SMITH GREGORY L 26-20-32-302-0160-0000 PAD: 1720 OLD MIMS RD SEC 26 TWP 20S RGE 32E BEG ...	575.82	3,606
CONFIDENTIAL PER STATUTES 119.07(03)(I) CID# 687-3 26-20-32-302-016E-0000 SEC 26 TWP 20S RGE 32E S 700 ...	21.77	3,607
CONFIDENTIAL PER STATUTES 119.07(03)(I) CID# 687-2 26-20-32-302-016N-0000 SEC 26 TWP 20S RGE 32E S 700 ...	21.65	3,608
----------SEC 27 TWP 20 RNG 32----------		
NOVAK JANET 27-20-32-300-001F-0000 (HX) PAD: 670 E 46 SR	2,264.61	3,609
CAMMACK MARGARET C & CAMMACK OWEN T ET AL TRUSTEES 27-20-32-300-001J-0000 PAD: E 46 SR	514.62	3,610
OLIVER DIANE 27-20-32-300-0030-0000 (HX) PAD: 916 E HARRISON RD	1,718.22	3,611
SEGREST SARA L 27-20-32-300-0090-0000 (HX) PAD: 4155 N 426 CR	420.08	3,612
*******LAKE PROCTOR OAKS	********	
*******PB 18 PG 1	********	
GRIFFIN GEORGE & EVELYN 27-20-32-501-0000-0010 PAD: 311 LAKE PROCTOR CT	3,545.91	3,613
----------SEC 28 TWP 20 RNG 32----------		
PALMER HUGH M TRUSTEE FBO 28-20-32-300-0050-0000 PAD: 318 SANDY TOP LN	1,462.36	3,614
PALMER HUGH M TRUSTEE FBO 28-20-32-300-005B-0000	331.66	3,615
PALMER HUGH M TRUSTEE FBO 28-20-32-300-005C-0000	564.56	3,616
BOODHRAM HARRY & PATRICIA 28-20-32-300-027A-0000 (HX) PAD: 144 OLD MIMS RD (1.01 AC)	1,170.08	3,617
----------SEC 29 TWP 20 RNG 32----------		
BAUMANN DALE S 29-20-32-300-002D-0000 (HX) PAD: 1620 FOREST HILL WAY	1,515.06	3,618
----------SEC 30 TWP 20 RNG 32----------		
*******COCKRAN FOREST	********	
*******5 ACRE DEVELOPMENT 21 PARCELS	********	
*******ALSO IN 29-20-32	********	
CARDENAS ROBERT H JR 30-20-32-3AL-001D-0000 PAD: 1709 SUNSET TRL SEC 30 TWP 20S RGE 32E BEG ...	467.55	3,619
PENDARVIS LUCILLE P 30-20-32-3AL-001G-0000 (HX) PAD: 1675 SUNSET TRL SEC 30 TWP 20S RGE 32E BEG ...	645.91	3,620
DENNING RICHARD G JR & JACQUELINE 30-20-32-3AL-001K-0000 PAD: SUNSET TRL SEC 30 TWP 20S RGE 32E BEG ...	664.30	3,621
REYNOLDS LACY D 30-20-32-3AL-001R-0000 PAD: SUNSET TRL SEC 30 TWP 20S RGE 32E BEG ...	546.48	3,622
----------SEC 31 TWP 20 RNG 32----------		
SADA JAMES & DONNA 31-20-32-300-003M-0000	1,132.40	3,623
*******GENOVA WOODS SECTION 2	********	
*******5 ACRE DEVELOPMENT	********	
*******27 PARCELS	********	
SCARBOROUGH TOMMY D 31-20-32-301-004B-0000 PAD: 3690 GENOVA CT SEC 31 TWP 20S RGE 32E BEG ...	1,476.71	3,624
BURNS LARRY L 31-20-32-301-004V-0000 (HX) PAD: 3681 GENOVA CT SEC 31 TWP 20S RGE 32E BEG ...	2,234.71	3,625
----------SEC 32 TWP 20 RNG 32----------		
VINING DOUGLAS T 32-20-32-300-004D-0000	969.41	3,626
----------SEC 33 TWP 20 RNG 32----------		
GAINEY WILLIE L & BARBARA J 33-20-32-300-0010-0000 (HX) PAD: 390 SNOW HILL RD	1,297.36	3,627
JACKSON JOHNELL 33-20-32-300-0060-0000 (HX) PAD: 460 SNOW HILL RD	1,281.03	3,628
DAVIS WILDA MAE 33-20-32-300-0080-0000 (HX) PAD: 500 SNOW HILL RD	576.54	3,629
DEAN GEORGE R & KAREN C 33-20-32-300-008F-0000 PAD: 257 STEWART ST	912.24	3,630
MINQUES SARAH H & JAEGER HENRY 33-20-32-300-022E-0000 (1.65 AC)	371.11	3,631
CONNOR SUSAN H C/O BETTY MORAN 33-20-32-300-022F-0000 (1.65 AC)	371.11	3,632
PRIEST TIMOTHY J & PRIEST JOSEPH E JR 33-20-32-300-025E-0000 (HX) PAD: 323 MC LAIN LN	1,603.29	3,633
WILKEN HENRY J III & JENNIFER 33-20-32-300-0300-0000 PAD: N 426 CR	372.35	3,634
PHILPOT SCOTT L & ROBIN L & PHILPOT KELLI L 33-20-32-300-0410-0000 PAD: N 426 CR	5,709.06	3,635
SUNDVALL TIMOTHY R & LINDA S 33-20-32-300-043B-0000 (HX) PAD: 3211 N 427 CR (5.01 AC)	468.95	3,636
PAGELS BRIAN 33-20-32-300-047C-0000 PAD: BUTTERFLY FOREST RD	755.72	3,637
PAGELS BRIAN L 33-20-32-300-047H-0000 (HX) PAD: 740 SNOW HILL RD	1,763.43	3,638
MARRERO MARTIN A 33-20-32-300-048A-0000 PAD: 770 SNOW HILL RD	1,513.79	3,639
MARRERO MARTIN A 33-20-32-300-0490-0000 PAD: 780 SNOW HILL RD	903.96	3,640

NAME - PARCEL NUMBER	TAXES DUE	SEQ. #
BUSH BILLY T & ELIZABETH 33-20-32-300-0500-0000 PAD: 800 SNOW HILL RD	1,738.15	3,641
MARRERO MARTIN A 33-20-32-300-0550-0000 PAD: 870 SNOW HILL RD	1,375.72	3,642
*******LEONARD MANOR	********	
*******PB 6 PG 98	********	
MC CARTER NANCY L & HARDY GREG 33-20-32-501-0000-0080 (HX) PAD: 145 OLD MIMS RD E 19.5 FT OF LOTS 8 & 13 & ...	1,174.08	3,643
----------SEC 34 TWP 20 RNG 32----------		
JACKSON MATTHEWS JR & FELICIA 34-20-32-300-0230-0000 (HX) PAD: 635 SNOW HILL RD	1,321.02	3,644
MC KENZIE JAMES ET AL TRUSTEES FBO SNOWHILL MISS BAPT CHURCH 34-20-32-300-028B-0000	157.86	3,645
BUSH MARY M 34-20-32-300-036L-0000 PAD: 815 SNOW HILL RD	1,116.27	3,646
TAYLOR JESSICA A 34-20-32-300-036P-0000 PAD: 853 SNOW HILL RD	953.96	3,647
BUSH NATHANIEL & MARY 34-20-32-300-036Q-0000	115.47	3,648
BELLAMY ETHEL HEIRS C/O DENISE BRIDGES 34-20-32-300-036T-0000	88.43	3,649
AGRO DOROTHY 34-20-32-300-036U-0000	75.44	3,650
BELLAMY MARY 34-20-32-300-0370-0000 (HX) PAD: 847 SNOWHILL RD	186.86	3,651
GRIFFIN HORACE 34-20-32-300-037A-0000 PAD: 837 SNOW HILL RD	610.49	3,652
BUSH DAVID & MINNIE 34-20-32-300-0390-0000	48.37	3,653
JONES CHARLES & JOYCE 34-20-32-300-0410-0000	282.35	3,654
----------SEC 29 TWP 20 RNG 33----------		
PREVATT CHARLES F JR & GURLEY GREGORY ET AL ET AL 29-20-33-300-002A-0000	123.52	3,655
PYLES DONALD K 29-20-33-300-006A-0000 PAD: 4374 PREVATT RD	1,258.72	3,656
PYLES DONALD K 29-20-33-300-0070-0000 PAD: 4398 PREVATT RD	1,608.09	3,657
----------SEC 30 TWP 20 RNG 33----------		
GROUNDS LAWRENCE M 30-20-33-300-001A-0000 PAD: 3555 E 46 SR	1,227.69	3,658
ARTHURS ROBERTA 30-20-33-300-001D-0000	368.06	3,659
LEE MAMIE R & TALMADGE 30-20-33-300-001L-0000 (HX) PAD: 3863 E 46 SR	168.47	3,660
SECURITY PACIFIC HOUSING SERV INC 30-20-33-300-001Q-0000 PAD: 3890 E 46 SR	298.72	3,661
ZAMORA JOSE A 30-20-33-300-001R-0000 PAD: 3930 E 46 SR	1,208.20	3,662
FOOTE FOREST W & MARTHA V C/O WILLIAM TATE 30-20-33-300-002B-0000 (HX) PAD: 4259 LAKE HARNEY CIR	154.33	3,663
*******REST HAVEN	********	
*******PB 7 PGS 57 + 58	********	
*******AND AMENDED PLAT	********	
GORDON TIMOTHY D & GAYLE D 30-20-33-501-0100-006A LOT 6 BLK 1 S OF LK HARNEY CIR	63.83	3,664
HOUSE KATHLEEN E PER REP FOR EST OF MICHAEL HOUSE 30-20-33-501-0200-017A PAD: LAKE HARNEY CIR LOT 17 (LESS S 300 FT) BLK 2	2,177.45	3,665
LONG JADE B OR LONG RHONDA D 30-20-33-501-0200-11A2 (HX) PAD: 3858 MARION AVE BEG SW COR LOT 11A RUN NELY ...	1,072.12	3,666
----------SEC 01 TWP 21 RNG 29----------		
*******KNOLLWOOD 3RD ADD AMENDED	********	
*******PLAT	********	
*******PB 16 PG 62	********	
HAZELET TERRY D & DEVOE-HAZELET DENISE 01-21-29-501-0A00-0070 (HX) PAD: 1211 WAVERLY WAY	2,720.32	3,667
*******LONGWOOD PROFESSIONAL CENTER	********	
*******ORB 1811 PG 536	********	
KRAMER ROBERT C & SANDRA S 01-21-29-502-0000-00D0 PAD: 1250 434 SR W SUITE 1012 UNIT D	1,951.76	3,668
*******SANLANDO SPRINGS	********	
*******(ALL TRACTS)	********	
*******PB 4 PGS 32 TO 35	********	
OSBORN CRAIG L & ROBIN D 01-21-29-5CK-030H-0070 (HX) PAD: 1521 PEARL ST LOTS 7 + 8 + N 29 FT OF LOTS ...	1,944.14	3,669
YAGUAL JOSE 01-21-29-5CK-030H-0090 PAD: 1531 PEARL ST LOTS 9 & 10 & THAT PART OF ...	1,779.37	3,670
2006 ALOMA CORP INC 01-21-29-5CK-040B-0010 PAD: 1400 434 SR LOTS 1 TO 3 (LESS W 50 FT OF ...	4,847.05	3,671
KARDOS AGNES 01-21-29-5CK-060B-0050 (HX) PAD: 1204 ROXBORO RD LOTS 5 + 6 BLK B TRACT 6	2,560.34	3,672
SANDLAND GEORGE W JR & HENKHAUS BARBARA N 01-21-29-5CK-060B-0120 (HX) PAD: 203 ADAIR AVE LOTS 12 & 13 BLK B TRACT 6	2,876.14	3,673
STEWART SARAH J LIFE EST (MANION LISA A) 01-21-29-5CK-060E-0140 (HX) PAD: 1510 NOBLE ST LOTS 14 & 15 BLK E TRACT 6	1,712.97	3,674
MARTIJA LITA A 01-21-29-5CK-070C-0000 PAD: BEACH AVE E 105 FT OF BLK C (LESS S ...	677.51	3,675
MARTINEZ NORA 01-21-29-5CK-0A00-0090 PAD: 1135 VIRGINIA AVE	251.76	3,676
DOWDAL JOHN & DOWDAL SCOTTY J 01-21-29-5CK-0A00-0100 (HX) PAD: 1137 VIRGINIA AVE LOTS 10 + 11 BLK A SANLANDO ...	1,983.88	3,677
CAMLIN JAMES C 01-21-29-5CK-0F00-0010 (HX) PAD: 1019 SPRING GARDEN ST	1,108.76	3,678
ROSS JAMES & ANITA 01-21-29-5CK-0F00-0240 (HX) PAD: 1046 BLACKWOOD ST LOTS 24 & 25 (LESS RD) BLK F ...	2,712.77	3,679
MC PHEE MARGARET R & GURIN KAREN L 01-21-29-5CK-0G00-0160 (HX) PAD: 1062 WILLOW GROVE ST LOT 16 + S 1/2 OF LOT 15 BLK ...	694.89	3,680

NAME - PARCEL NUMBER	TAXES DUE	SEQ. #
MATHENY KLARE H 01-21-29-5CK-0H00-0010 (HX) PAD: 1049 WILLOW GROVE ST LOTS 1 + 2 BLK H SANLANDO ...	187.86	3,681
MARKUSIC MATTHIEW M & PATRICIA 01-21-29-5CK-0H00-0070 (HX) PAD: 1061 WILLOW GROVE LOTS 7 + 8 BLK H SANLANDO ...	1,493.27	3,682
RYAN SUSAN F 01-21-29-5CK-100C-017A (HX) PAD: 1320 BARTON ST E 1/2 OF LOT 16 & ALL OF ...	1,753.06	3,683
GIROUX BONNIE L & JAIME L 01-21-29-5CK-100D-0000 PAD: BEACH AVE BLK D (LESS N 220 FT) TRACT 10	704.09	3,684
COFFARO JOHN & STEPHANIE & GIROUX BONNIE 01-21-29-5CK-100E-0010 PAD: 1210 STANLEY ST E 1/2 OF BLK 3 (LESS BEG SE ...	1,065.94	3,685
GREEN MARK & AMY 01-21-29-5CK-100H-0070 (HX) PAD: 1231 STANLEY ST W 20 FT OF LOT 7 & ALL LOT 8 ...	2,282.20	3,686
STAATS SAMUEL E TRUSTEE FBO SAMUEL E STAATS 01-21-29-5CK-110C-0190 (HX) PAD: 275 ADAIR AVE LOT 19 + W 20 FT OF LOT 20 ...	1,483.66	3,687
GROMAK PEGGY L 01-21-29-5CK-110G-0010 (HX) PAD: 1601 STANLEY ST LOTS 1 & 2 BLK G TRACT 11	2,358.91	3,688
RAGAN PAUL M HEIRS TRUSTEE C/O PATRICIA HOEHNER 01-21-29-5CK-120C-0030 PAD: 1681 BOYER ST LOT 3 + BEG NW COR LOT 4 RUN ...	3,336.40	3,689
BURKHALTER JESSE W & BLONNIE M 01-21-29-5CK-120D-0130 PAD: BODIE AVE LOT 13 BLK D TRACT 12	709.03	3,690
DAVIS MARY A 01-21-29-5CK-120G-0010 PAD: 1661 W STANLEY ST LOTS 1 & 2 BLK G TRACT 12	3,371.29	3,691
ST GEORGE THOMAS A & ST GEORGE CURTIS L 01-21-29-5CK-140B-0050 (HX) PAD: 486 PALM SPRINGS DR LOT 5 BLK B TRACT 14	1,944.94	3,692
CASALE REBECCA M 01-21-29-5CK-140E-0050 (HX) PAD: 1511 HOBSON ST LOTS 5 & 6 BLK E TRACT 14	1,813.65	3,693
ERIKSSON ROBERT N 01-21-29-5CK-140G-0100 (HX) PAD: 501 PALM SPRINGS DR LOTS 10 11 & 12 BLK G TRACT 14	870.22	3,694
ROBINSON BEVERLY S 01-21-29-5CK-150A-0060 (HX) PAD: 1221 ADAMS ST LOTS 6 + 7 BLK A TRACT 15	1,389.97	3,695
HOPPONEN LUCINDA K & GOODMAN JOHN 01-21-29-5CK-150B-0030 (HX) PAD: 1311 ADAMS ST LOTS 3 & 4 BLK B TRACT 15	2,593.26	3,696
CASTRO ROBERTO & ELDA 01-21-29-5CK-150C-0200 PAD: 1330 HOBSON ST LOTS 20 21 & 22 BLK C TRACT 15	3,314.98	3,697
BOULDEN DEBORAH & FALCO STEPHEN 01-21-29-5CK-150D-0090 (HX) PAD: 1251 ALBERTA ST LOTS 9 TO 11 BLK D TRACT 15	1,600.55	3,698
YOUNG CHRISTOPHER 01-21-29-5CK-150G-0170 PAD: 1380 NORTH ST LOTS 17 & 18 BLK G TRACT 15	1,773.40	3,699
NORTHOVER ROSELYN E 01-21-29-5CK-160D-0140 (HX) PAD: 1040 HOBSON ST LOTS 14 & 15 BLK D TRACT 16	2,048.69	3,700
WARD CHRISTOPHER L & MICHELLE 01-21-29-5CK-160D-0210 (HX) PAD: 1000 HOBSON ST LOTS 21 + 22 BLK D TRACT 16	1,594.39	3,701
BLACKWELL MARION'L & GREENLAND RICHARD D 01-21-29-5CK-160G-0050 (HX) PAD: 1121 ARDEN ST LOTS 5 6 & 7 BLK G TRACT 16	2,200.01	3,702
PASQUALE LINDA & NICK 01-21-29-5CK-240E-0010 PAD: 324 PRESSVIEW AVE LOTS 1 2 + 3 BLK E TRACT 24	2,867.48	3,703
SUNTRUST BANK 01-21-29-5CK-240G-0210 WLY 1/2 OF LOT 21 BLK G ...	108.67	3,704
DAYTON HOWARD L JR & BEVERLY JEAN 01-21-29-5CK-250B-0010 PAD: CARLTON ST PT OF LOTS 1 & 2 DESC AS BEG ...	353.62	3,705
BREWER JANE B 01-21-29-5CK-250C-0040 (HX) PAD: 438 VICTOR AVE LOTS 4 5 6 24 & 25 (LESS BEG ...	2,361.95	3,706
MOREY JUAN M & IVONNE L 01-21-29-5CK-260D-0160 (HX) PAD: 405 RAYMOND AVE LOTS 16 & 17 BLK D TRACT 26	2,721.31	3,707
RUCKER JOHN L & LESSARD THERESA M 01-21-29-5CK-260E-0210 PAD: 311 NEBRASKA AVE LOTS 21 & 22 BLK E TRACT 26	2,650.01	3,708
RIKE GREG J 01-21-29-5CK-270E-0030 PAD: 1191 DOUGLAS AVE PT OF TRACT 27 & 28 ...	12,825.84	3,709
PEBBLES-SPRINGSIDE II 01-21-29-5CK-290A-0110 PT OF LOTS 11 & 12 ...	49.43	3,710
O'DONOGHUE DEREK S 01-21-29-5CK-300A-0230 (HX) PAD: 453 HOMER AVE LOTS 23 & 24 BLK A TRACT 30	1,923.69	3,711
DINKINS RICHARD M & KAREN M 01-21-29-5CK-300B-0030 (HX) PAD: 456 HOMER AVE LOT 3 & N 1/2 OF LOT 4 BLK B ...	1,928.40	3,712
AEGEAN OF CENTRAL FLA INC 01-21-29-5CK-300D-0060 PAD: 1100 HARWOOD AVE LOT 6 & N 1/2 OF LOT 7 BLK D ...	483.08	3,713
AEGEAN OF CENTRAL FLA INC 01-21-29-5CK-300D-007A PAD: HARWOOD AVE S 1/2 OF LOT 7 & ALL OF LOT ...	1,979.47	3,714
R A U T INC 01-21-29-5CK-300D-0110 PAD: HARWOOD AVE LOTS 11 & 12 BLK D TRACT 30 ...	1,867.04	3,715
R A U T INC 01-21-29-5CK-300D-0130 PAD: DOUGLAS AVE LOTS 13 & 14 BLK D TRACT 30 ...	1,858.73	3,716
BARNA FRANCES L TR & BARNA RONALD F TR 01-21-29-5CK-300G-0210 (HX) PAD: 1931 HOBSON ST LOTS 21 22 & 23 BLK G TRACT 30	473.25	3,717

NAME - PARCEL NUMBER	TAXES DUE	SEQ. #
GROTE EVELYN 01-21-29-5CK-310A-0140 (HX) PAD: 470 WILFRED AVE LOT 14 + S 10 FT OF W 135 FT ...	2,169.50	3,718
WHEATON JUNE M 01-21-29-5CK-310B-0050 (HX) PAD: 1781 ADAMS ST LOTS 5 & 6 BLK B TRACT 31	2,872.44	3,719
FUNCK NORMA B 01-21-29-5CK-310F-0060 (HX) PAD: 1890 NORTH ST LOT 6 + E 75 FT OF LOT 7 BLK ...	2,700.19	3,720
WORLDWIDE INV & CONSULTANTS INC 01-21-29-5CK-320A-0010 (HX) PAD: 1701 ADAMS ST LOTS 1 & 2 BLK A TRACT 32	3,021.31	3,721
KENSINGTON PARK LTD 01-21-29-5CK-490J-0040 LOTS 4 TO 7 & VACD ST ON W ...	497.76	3,722
KENSINGTON PARK LTD 01-21-29-5CK-490J-0080 PAD: LAWRENCE DR LOT 8 & VACD ST ON W BLK J ...	130.32	3,723
KENSINGTON PARK LTD 01-21-29-5CK-490J-0090 LOTS 9 TO 30 & VACD ST ON W ...	2,697.80	3,724
HARDY DWAYNE L & PAMELA A 01-21-29-5CK-530C-0170 (HX) PAD: 413 W CITRUS ST LOTS 17 & 18 ...	2,403.83	3,725
MYERS DUANE 01-21-29-5CK-530D-0010 (HX) PAD: 310 W HIGHLAND ST LOTS 1 & 2 BLK D D TRACT 53	1,787.75	3,726
CARTER JOHN S & VICKIE L 01-21-29-5CK-530D-0060 PAD: HIGHLAND ST LOT 6 BLK D TRACT 53	224.27	3,727
RIVERA JOSE A JR & LIZA M 01-21-29-5CK-530F-0030 (HX) PAD: 406 W CITRUS ST LOTS 3 & 4 BLK F TRACT 53	2,856.99	3,728
PATINO JOSE R & MARIA G 01-21-29-5CK-530F-0210 PAD: ORANGE ST LOTS 21 & 22 (LESS E 20 FT ...	356.43	3,729
PATINO JOSE R & MARIA G 01-21-29-5CK-530F-0220 (HX) E 20 FT OF LOT 22 & ALL ...	1,762.59	3,730
HATCHER LYNDELL L & L GAIL 01-21-29-5CK-530G-0170 PAD: 413 W CENTRAL PKWY LOTS 17 & 18 BLK G TRACT 53	2,763.52	3,731
DEAS JAMES E 01-21-29-5CK-550A-0000 PAD: 470 W CENTRAL PKWY BLK A (LESS E 507.25 FT & ...	6,709.77	3,732
BUHAY MARCIAL & ADORACION 01-21-29-5CK-590A-0020 PAD: NORTH ST LOT 2 BLK A TRACT 59	224.27	3,733
ALBERSHARDT RICHARD K & JILL H 01-21-29-5CK-590A-014A W 25 FT OF LOT 14 BLK A ...	113.11	3,734
LONGSTAFF KEITH & ROLLASON-LONGSTAFF DEBORAH 01-21-29-5CK-590E-0200 PAD: RUSSELL ST LOT 20 BLK E TRACT 59	225.27	3,735
MORRIS KENDRA & ASSELL SEAN 01-21-29-5CK-590H-0190 PAD: PINEVIEW ST LOTS 19 20 & 21 BLK H TRACT 59	659.14	3,736
COATOAM PROPERTIES LLC 01-21-29-5CK-670B-013A PAD: 709 DOUGLAS AVE N 74.78 FT OF LOT 13 ...	4,027.68	3,737
HOWARD GREGORY L 01-21-29-5CK-670D-0040 PAD: 160 E HIGHLAND ST W 33.33 FT OF LOT 4 & ALL ...	2,215.64	3,738
DOUGLAS INTERNATIONAL HOLDING LTD 01-21-29-5CK-680H-0010 PAD: 650 DOUGLAS AVE LOTS 1 TO 8 & 17 TO 24 & 1/2 ...	22,649.26	3,739
W&R INV PROPERTIES INC 01-21-29-5CK-680H-0090 PAD: 250 ALTAMONTE COMMERCE BL LOTS 9 TO 16 (LESS S 25 FT ...	11,889.46	3,740
PRUITT KIMBERLY P 01-21-29-5CK-730A-0090 (HX) PAD: 895 ALBERTA ST LOTS 9 & 10 BLK A TRACT 73	2,752.05	3,741
WILLIAMS JAMES A & PARICHAT 01-21-29-5CK-730C-0100 (HX) PAD: 981 HOBSON ST LOTS 10 & 11 BLK C TRACT 73	1,732.80	3,742
COULS JOHN F 01-21-29-5CK-730C-0170 PAD: ARDEN ST LOTS 17 + 18 BLK C TRACT 73	334.40	3,743
TINDALL JERRY C & REBECCA D 01-21-29-5CK-730C-0210 (HX) PAD: 960 ARDEN ST LOTS 21 & 22 BLK C TRACT 73	1,523.82	3,744
LEE SANDRA L & ROACH ROBERT 01-21-29-5CK-730F-0130 (HX) PAD: 990 NORTH ST LOTS 13 & 14 (LESS RD) BLK F ...	1,097.33	3,745
GURR JACK & BARBARA H 01-21-29-5CK-730G-0100 (HX) PAD: 974 CHARLOTTE ST LOTS 10 11 16 & 17 BLK G ...	2,045.14	3,746
AMFICO INDUSTRIES INC 01-21-29-5CK-750G-0010 PAD: 570 NORTH ST W 317.5 FT OF S 70.8 FT OF ...	9,279.10	3,747
LONG BERNARD T 01-21-29-5CK-760E-0010 (HX) PAD: 895 FRANKLIN ST LOTS 1 TO 3 BLK E TRACT 76	2,448.98	3,748
BENEDETTO CHARLES A & PAULA A 01-21-29-5CK-760F-0050 (HX) PAD: 865 FRANKLIN ST LOTS 5 + 6 BLK F TRACT 76	1,015.23	3,749
REESE JERRY & DEBORAH 01-21-29-5CK-760F-0130 PAD: FRANKLIN ST LOTS 13 + 14 BLK F TRACT 76	417.85	3,750
HANSING ROBERT E & VICKI S 01-21-29-5CK-760F-0230 LOTS 23 & 24 BLK F TRACT 76	127.13	3,751
BAKER PAUL L 01-21-29-5CK-770B-0060 PAD: STEELE AVE LOTS 6 & 7 BLK B TRACT 77	279.34	3,752
BUTTS RICHARD A 01-21-29-5CK-770G-0190 LOTS 19 20 21 & 22 BLK G ...	568.43	3,753
----------SEC 02 TWP 21 RNG 29----------		
*******TIMBERLANDS THE REPLAT	********	
*******PB 21 PG 2	********	
HALL GARY L & PATRICIA P 02-21-29-501-0000-0080 (HX) PAD: 243 TIMBERLAND AVE	3,169.47	3,754
YOUNG CHRISTOPHER S 02-21-29-501-0000-0100 (HX) PAD: 251 TIMBERLAND AVE	2,644.81	3,755
*******SPRINGWOOD VILLAGE	********	
*******ORB 1331 PG 1049	********	
LANCASTER BARBARA G & CROSBY KAREN 02-21-29-504-0000-109A PAD: 109 SPRINGWOOD CIR #A UNIT 109A	956.94	3,756

NAME - PARCEL NUMBER	TAXES DUE	SEQ. #
OLRICH HUGH & GINGER 02-21-29-504-0000-113A PAD: 113 SPRINGWOOD CIR #A UNIT 113A	927.75	3,757
FLANIGAN THOMAS W 02-21-29-504-0000-114B (HX) PAD: 114 SPRINGWOOD CIR #B UNIT 114B	323.45	3,758
DUNN DENNIS J 02-21-29-504-0000-117A (HX) PAD: 117 SPRINGWOOD CIR # A UNIT 117A	241.01	3,759
TOMASULO GARY L SR 02-21-29-504-0000-118C PAD: 118 SPRINGWOOD CIR #C UNIT 118C	907.70	3,760
LEWIS DEBORAH R & RIGGS RONNIE R 02-21-29-504-0000-133A PAD: 133 SPRINGWOOD CIR #A UNIT 133A	709.12	3,761
RITCHIE JEFFREY B & DISTLER SCOTT D 02-21-29-504-0000-136B PAD: 136 SPRINGWOOD CIR #B UNIT 136B	610.65	3,762
DI MERCURIO JOHN J 02-21-29-504-0000-138C PAD: 138 SPRINGWOOD CIR #C UNIT 138C	437.41	3,763
DI MERCURIO JOHN J 02-21-29-504-0000-138H PAD: 138 SPRINGWOOD CIR #H UNIT 138H	437.41	3,764
GARCIA CARLOS A 02-21-29-504-0000-140A PAD: 140 SPRINGWOOD CIR #A UNIT 140A	708.12	3,765
SNYDER GARY & ANIRO 02-21-29-504-0000-142C PAD: 142 SPRINGWOOD CIR #C UNIT 142C	437.41	3,766
WILSON SUSAN C & WILSON TIMOTHY C 02-21-29-504-0000-146B PAD: 146 SPRINGWOOD CIR #B UNIT 146B	928.75	3,767
STORY RICHARD 02-21-29-504-0000-147D PAD: 147 SPRINGWOOD CIR #D UNIT 147D	927.75	3,768
OUZTS PAMELA C & OUZTS SHERRY S 02-21-29-504-0000-148B PAD: 148 SPRINGWOOD CIR #B UNIT 148B	928.75	3,769
CHONG TO SAM & YOUNG SOOK 02-21-29-504-0000-152D (HX) PAD: 152 SPRINGWOOD CIR #D UNIT 152D	258.57	3,770
SHRODE JOSHUA H 02-21-29-504-0000-153C PAD: 153 SPRINGWOOD CIR #C UNIT 153C	907.70	3,771
JACOBS SANDRA C TRUSTEE & BUCK ROBERT T & DONNA L 02-21-29-504-0000-156C PAD: 156 SPRINGWOOD CIR #C UNIT 156C	911.31	3,772
ATWELL PAUL C 02-21-29-504-0000-162A PAD: 162 SPRINGWOOD CIR #A UNIT 162A	925.10	3,773
WARREN DENNIS A & DAWN M 02-21-29-504-0000-169B PAD: 169 SPRINGWOOD CIR #B UNIT 169B	972.70	3,774
KEATON DAVID W 02-21-29-504-0000-178C (HX) PAD: 178 SPRINGWOOD CIR #C UNIT 178C	446.76	3,775
*******TIMBERLANDS UNIT 2 *******PB 25 PG 95	******** ********	
WAYNE JAMES B & ALICE A 02-21-29-506-0000-0040 (HX) PAD: 238 ST JAMES PL	2,876.88	3,776
*******CAMBRIDGE SQUARE A CONDO *******ORB 2114 PG 268	******** ********	
MORPROP INC 02-21-29-513-0000-0020 PAD: 1936 BOOTHE CIR UNIT 2	4,464.57	3,777
ASHLEY CAMILLE MODELING ACTING CAREER CTR 02-21-29-513-0000-0030 PAD: 1928 BOOTHE CIR UNIT 3	5,511.95	3,778
PUGLIESE CARMINE & LEO LAWRENCE & CIRELLI EMILIO 02-21-29-513-0000-0130 PAD: BOOTHE CIR UNIT 13	158.49	3,779
*******SLEEPY HOLLOW *******PB 15 PGS 64 + 65	******** ********	
NOLAN DANIEL F & MARY M 02-21-29-516-0000-0160 (HX) PAD: 202 BROM BONES LN	2,361.89	3,780
----------SEC 03 TWP 21 RNG 29----------		
*******SPRINGS THE LIVE OAK *******VILLAGE *******PB 16 PGS 15 + 16	******** ******** ********	
BUTKINS PETER A 03-21-29-501-0A00-0170 (HX) PAD: 202 SWEET GUM WAY	1,461.27	3,781
*******SPRINGS THE SHADOWOOD VILLAGE *******PB 16 PG 45	******** ********	
KWEIT JANET M 03-21-29-503-0000-0010 (HX) PAD: 101 STARLING LN	1,628.25	3,782
WEBB W P & J L 03-21-29-503-0000-0260 (HX) PAD: 113 WEEPING ELM LN	2,080.82	3,783
*******MEREDITH MANOR GOLF VIEW *******ESTATES SECTION *******PB 13 PG 20	******** ******** ********	
ROSS DOUGLAS G 03-21-29-504-0B00-0070 (HX) PAD: 212 LAKE GENE DR	1,315.72	3,784
LAGRONE ROBERT 03-21-29-504-0D00-0010 (HX) PAD: 224 BRIARCLIFF DR	1,013.79	3,785
*******MOBILE MANOR 2ND SECTION *******PB 11 PGS 46 47 + 48	******** ********	
ACEVEDO JUAN R 03-21-29-505-0A00-0010 PAD: 2460 W 434 LOTS 1 + 2 BLK A (LESS BEG 7 ...	3,522.35	3,786
WILLIAMS CHERYL A 03-21-29-505-0A00-0060 (HX) PAD: 121 VAGABOND WAY	186.86	3,787
BAREIS CAROL 03-21-29-505-0A00-0070 (HX) PAD: 125 VAGABOND WAY LOTS 7 + 8 BLK A	371.71	3,788
BATCHELOR ROBERT 03-21-29-505-0B00-0110 PAD: 149 MOBILE AVE LOTS 11 + 12 BLK B	568.77	3,789
OLIVEIRA MANUEL R JR & HILDA 03-21-29-505-0B00-0130 PAD: 153 MOBILE AVE	468.41	3,790
OLIVEIRA MANUEL R JR & HILDA 03-21-29-505-0B00-0140 PAD: 157 MOBILE AVE	451.96	3,791
MUSCATO PERRY A 03-21-29-505-0B00-0250 (HX) PAD: 201 MOBILE AVE	153.33	3,792
LUTHRA RITA 03-21-29-505-0C00-0040 PAD: 118 MOBILE AVE	427.10	3,793
GIROD J D & WILHELMINA 03-21-29-505-0C00-0130 (HX) PAD: 152 MOBILE AVE LOT 13 + N 30 FT OF LOT 14 ...	477.37	3,794
FULGHUM ROBERT & MAE 03-21-29-505-0C00-0200 PAD: 165 MANOR AVE	378.08	3,795
GIROD WILHELMINA 03-21-29-505-0C00-0210 PAD: 161 MANOR AVE	485.87	3,796
GIROD J D & WILHELMINA 03-21-29-505-0C00-0220 PAD: 157 MANOR AVE	481.41	3,797
GIROD JOHN D & WILHELMINA 03-21-29-505-0C00-0230 PAD: 153 MANOR AVE	1,032.20	3,798
WHITFORD AMY L & KRANWINKEL SANDY 03-21-29-505-0C00-0270 (HX) PAD: 137 MANOR AVE LOTS 27 + 28 BLK C MOBILE ...	436.11	3,799
TUTTLE LONDA F 03-21-29-505-0C00-0290 PAD: 129 MANOR AVE LOT 29 + S 1/2 OF LOT 30 BLK C	539.20	3,800
INFANTE ANTONIO 03-21-29-505-0C00-0310 PAD: MANOR AVE LOT 31 + N 1/2 OF LOT 30 BLK ...	243.46	3,801
KENNEDY CARL D JR & KENNEDY MONICA & KENNEDY JOHN ET AL 03-21-29-505-0E00-0040 PAD: 113 MAGNOLIA DR LOTS 4 + 5 BLK E	1,438.78	3,802
MILLER CHRIS D 03-21-29-505-0E00-0080 PAD: 129 MAGNOLIA DR LOTS 8 + 9 BLK E MOBILE ...	1,065.95	3,803
KNUTSON CHARLES L & E SUE 03-21-29-505-0E00-0210 (HX) PAD: 181 MAGNOLIA DR	301.80	3,804
FORBES PEARL D & ROBINSON MICHAEL E 03-21-29-505-0F00-0170 (HX) PAD: 165 ALMA DR	187.86	3,805
WORK JOHN A & SHARON A 03-21-29-505-0F00-0360 PAD: 108 MAGNOLIA DR	471.37	3,806
GIROD JOHN D 03-21-29-505-0G00-0130 PAD: 148 MANOR AVE	581.55	3,807
GIROD JOHN D & WILHILMINA 03-21-29-505-0G00-0170 PAD: 164 MANOR AVE	712.30	3,808
KARHU KARI 03-21-29-505-0G00-0180 PAD: 168 MANOR AVE	464.82	3,809
FULGHUM ROBERT L & MAE E 03-21-29-505-0G00-0230 PAD: 157 NASHUA AVE	400.57	3,810
OLIVEIRA MANUEL R & HILDA M 03-21-29-505-0H00-0010 PAD: 129 LAKE SHORE DR	522.11	3,811
GIROD JOHN D & WILHELMINA 03-21-29-505-0100-0040 PAD: 113 STAR DR	483.29	3,812
MORLEY RICKY L 03-21-29-505-0100-0080 PAD: 185 LAKE SHORE DR	840.84	3,813
OLIVERIA MANUEL R & HILDA M 03-21-29-505-0100-0120 PAD: 148 ALMA DR	502.43	3,814
RAY GARY T 03-21-29-505-0100-0150 (HX) PAD: 134 ALMA DR LOT 15 BLK I MOBILE MANOR ...	169.47	3,815
HERNANDEZ RADAMES 03-21-29-505-0J00-0130 (HX) PAD: 164 LAKE SHORE DR LOTS 13 + 14 BLK J MOBILE ...	187.86	3,816
LUCAS WILA A 03-21-29-505-0J00-0260 (HX) PAD: 216 LAKE SHORE DR	180.75	3,817
WOLF IRENE F & BANKER JAMES J 03-21-29-505-0X00-0080 (HX) PAD: 114 MOHAWK LN BEG 819.69 FT S OF NW COR ...	188.86	3,818
ANHA INV INC 03-21-29-505-0X00-0110 PAD: 2550 W 434 FM NE COR OF SW 1/4 OF SW ...	2,740.77	3,819
HARBISON ANDREW 03-21-29-505-0X00-0160 (HX) PAD: 115 MOHAWK LN BEG 819.69 FT S + 117.96 FT ...	187.86	3,820
HUSTON SAMUAL P 03-21-29-505-0X00-0190 PAD: 109 MOHAWK LN BEG 520.7 FT S + 141.41 FT E ...	654.72	3,821
MILNE ROBERT 03-21-29-505-0X00-0200 PAD: 107 MOHAWK LN BEG 421.04 FT S + 149.23 FT ...	607.41	3,822
FULGHUM ROBERT L 03-21-29-505-0X00-0230 PAD: 104 MIDWAY DR BEG 156.91 FT S + 548.89 FT ...	611.49	3,823
CLARK SHERMAN 03-21-29-505-0X00-0270 PAD: 112 MIDWAY DR BEG 461.36 FT E + 599.23 FT ...	570.76	3,824
WADE MARK P 03-21-29-505-0X00-0280 PAD: 109 MIDWAY DR BEG 451.79 FT S + 493.71 FT ...	941.65	3,825
BALLIET WOODROW 03-21-29-505-0X00-0350 (HX) PAD: 106 CHAMPION AVE BEG 849.89 FT E + 145.52 FT ...	187.86	3,826
BUCKLEY BOBBIE &/OR EHNI ROBERT 03-21-29-505-0X00-0360 PAD: 108 CHAMPION AVE BEG 232.32 FT S + 826.1 FT E ...	504.09	3,827
WOOD ANGELA M 03-21-29-505-0X00-0370 (HX) PAD: 109 CHAMPION AVE BEG 826.1 FT E + 232.32 FT S ...	187.86	3,828
*******MOBILE MANOR REPLAT OF BLK *******D *******PB 11 PG 99	******** ******** ********	
GIROD JOHN D & WILHELMINA 03-21-29-507-0D00-0020 PAD: 176 MOBILE AVE	191.42	3,829
GIROD JOHN D & WILHELMINA 03-21-29-507-0D00-0030 PAD: 180 MOBILE AVE	162.64	3,830
GIROD JOHN & WILHELMINA 03-21-29-507-0D00-0050 PAD: 188 MOBILE AVE	463.47	3,831
NEAL MELODY M PER REP FOR ESTATE OF JOHN A MUSIC 03-21-29-507-0D00-0070 PAD: 205 MANOR AVE LOTS 7 8 + 9 BLK D REPLAT OF ...	1,023.82	3,832
CASEY MICHAEL B & CYNTHIA H 03-21-29-507-0D00-0110 (HX) PAD: 197 MANOR AVE	153.33	3,833
*******WEKIVA VILLAS CONDOMINIUM *******ORB 1012 PG 1238	******** ********	
PULLEY SCOTTY & WEBBER TIMOTHY 03-21-29-508-0300-109C (HX) PAD: 100 TOMOKA TRL	974.41	3,834
DAVIS ELLIS L 03-21-29-508-0800-127C (HX) PAD: 117 TOMOKA TRL	802.35	3,835
*******SANLANDO ESTATES *******PB 12 PG 53	******** ********	
ADVENTIST HEALTH SYSTEM/SUN- BELT 03-21-29-510-0000-00A1 LOT A (LESS W 170.25 FT & PT ...	57.47	3,836
BASTIN RUSSELL L 03-21-29-510-0000-0150 PAD: 101 GUM ST LOT 15 (LESS 5 SQ FT IN RD)	1,618.56	3,837
GUREVICH ZALINA 03-21-29-510-0000-0190 (HX) PAD: 109 GUM ST	886.51	3,838
WEB PROPERTIES INC 03-21-29-510-0000-0300 PAD: 103 PINE ST	1,585.47	3,839
WEB PROPERTIES INC 03-21-29-510-0000-0370 PAD: 112 PINE ST	1,607.36	3,840
WEB PROPERTIES INC 03-21-29-510-0000-0400 PAD: 106 PINE ST	1,503.53	3,841
WEB PROPERTIES INC 03-21-29-510-0000-0420 PAD: 102 PINE ST LOT 42 (LESS RD)	1,476.80	3,842
*******SPRINGS THE *******PB 16 PGS 9 10 + 11	******** ********	
PARKE SHARON J 03-21-29-511-0B00-0080 (HX) PAD: 311 PARTRIDGE LN	3,373.67	3,843
HERMAN WILLIAM D & REBECCA R 03-21-29-511-0C00-0100 (HX) PAD: 104 WAX MYRTLE DR	2,458.91	3,844
KNAPP ERIC A 03-21-29-511-0D00-0050 (HX) PAD: 308 WILD OLIVE LN	3,339.75	3,845
AUBREY SUSAN S 03-21-29-511-0D00-0140 (HX) PAD: 90 WISTERIA DR	2,844.37	3,846
*******SPRINGS GLENWOOD VILLAGE *******SEC 1 REVISED PLAT THE *******PB 16 PGS 73 + 74	******** ******** ********	
VECCIA RUSSELL 03-21-29-513-0B00-0030 (HX) PAD: 105 WILD HICKORY LN	1,662.82	3,847
*******SPRINGS THE DEERWOOD *******ESTATES *******PB 16 PG 76	******** ******** ********	
DAVIS BRADLEY J TRUSTEE FBO 03-21-29-514-0B00-0180 PAD: 105 SWEET BAY LN	4,448.73	3,848
MAHMOUDI MAHMOUD-REZA & AMY 03-21-29-514-0C00-0080 PAD: 104 SAND PINE LN	4,136.57	3,849
TRAUB KELLI L 03-21-29-514-0C00-0180 PAD: 111 WILD FERN DR	4,295.16	3,850
*******CROWN OAKS *******ORB 855 PG 105	******** ********	
SHIN HYEONJU J 03-21-29-515-0A00-2020 PAD: 205 CROWN OAKS WAY	1,279.67	3,851
HINKLE HARRY C 03-21-29-515-0E00-2020 PAD: 208 CROWN OAKS WAY	1,560.40	3,852
*******SPRINGS THE SHADOWOOD VILLAGE *******SEC 2 *******PB 17 PGS 71 72 + 73	******** ******** ********	
BOTT JOHN W & EUREKA J 03-21-29-518-0A00-0150 (HX) PAD: 217 WEEPING ELM LN LOT 15 (LESS ALL N + W OF A ...	1,463.73	3,853
*******FAIRWAY VILLAS *******ORB 955 PG 90	******** ********	
MILSOM JUSTICE & RACHEL 03-21-29-519-0300-102D (HX) PAD: 111 FAIRWAY UNIT 102-D BLDG 3	1,017.71	3,854
MADFS NATALIE 03-21-29-519-0800-201B (HX) PAD: 200 FAIRWAY	701.26	3,855
*******CROWN OAKS 1ST ADD *******ORB 968 PG 1977	******** ********	
HINDES SHERRY L 03-21-29-522-0M00-2010 (HX) PAD: 231 CROWN OAKS WAY	518.60	3,856
RUBICK MICHAEL L & SHARON A 03-21-29-522-0N00-2010 PAD: 235 CROWN OAKS WAY	1,304.00	3,857
LITTLE DONALD 03-21-29-522-0V00-1010 PAD: 270 CROWN OAKS WAY	1,282.86	3,858
*******WOODBRIDGE AT THE SPRINGS U-1 *******UNIT 1 *******PB 20 PG 70	******** ******** ********	
DOBBS RAYMOND & ANNE 03-21-29-524-0000-0150 PAD: 100 BRIDGEWAY CIR	2,768.62	3,859
*******SPRINGS WHISPERING PINES SEC 1 *******PB 21 PG 26	******** ********	
KINYON CHARLES E & JUDITH M 03-21-29-525-0A00-0170 (HX) PAD: 104 WOODMILL RD	2,599.47	3,860
KELPIEN ELAINE 03-21-29-525-0B00-0020 (HX) PAD: 104 RAINTREE DR	2,069.31	3,861
*******SPRING RUN PATIO HOMES *******PB 21 PGS 66 & 67	******** ********	
MOOR SARAH J 03-21-29-527-0000-0270 PAD: 236 SPRING RUN CIR	3,070.55	3,862
*******SPRINGS WHISPERING PINES SEC 2 *******PB 21 PGS 99 TO 101	******** ********	
HUEY NORMAN L & MYRA L 03-21-29-528-0000-0310 (HX) PAD: 121 RAINTREE DR	1,829.61	3,863
COHEN VICKI 03-21-29-528-0000-0440 (HX) PAD: 251 HUMMINGBIRD LN	1,731.98	3,864
*******WOODBRIDGE AT THE SPRINGS U-3 *******UNIT 3 *******PB 22 PGS 43 & 44	******** ******** ********	
DOBBS RAYMOND & ANNE 03-21-29-529-0000-0180 PAD: 112 WOODBRIDGE RD	2,454.44	3,865
*******CROWN POINT BY THE SPRINGS *******ORB 1307 PG 859	******** ********	
DURKET STEVEN L 03-21-29-531-0C01-0000 PAD: CROWN POINT CIR PT COMMON AREA DESC AS FROM ...	6,693.99	3,866
SEARS JENNIFER L S 03-21-29-531-6000-1660 PAD: 166 CROWN POINT CIR UNIT 166 BLDG 600	1,674.95	3,867
*******COLONY THE *******PB 25 PG 93	******** ********	
JONES DAVID J & LAURA E 03-21-29-533-0000-0150 PAD: SPRINGSIDE RD	522.17	3,868
*******KENSINGTON PARK CONDO *******ORB 1455 PG 1429	******** ********	
ZAHN JULIE V 03-21-29-535-0000-3070 (HX) PAD: 1055 KENSINGTON PARK DR # UNIT 307	1,257.12	3,869
*******KENSINGTON PARK PH 3 A CONDO *******ORB 1719 PG 1608	******** ********	
MALONEY MICHAEL J 03-21-29-538-0000-5070 (HX) PAD: 1055 KENSINGTON PARK DR # UNIT 507 KENSINGTON PARK PH ...	1,221.42	3,870
----------SEC 04 TWP 21 RNG 29----------		
RIEBE D JOYCE 04-21-29-300-026J-0000 (3.03 AC)	1,101.56	3,871

NAME - PARCEL NUMBER	TAXES DUE	SEQ. #
*******LAKE BRANTLEY ISLES	********	
*******AMENDED PLAT	********	
*******PB 9 PG 67	********	
DEPAULIS JOSEPH F 04-21-29-501-0000-0070 (HX) PAD: 2220 POINSETTIA DR	1,454.61	3,872
CARTON JOHN J & LORETTA T 04-21-29-501-0000-0150 (HX) PAD: 2251 POINSETTIA DR	6,654.33	3,873
SCHROTH ROBERT 04-21-29-501-0000-0190 (HX) PAD: 2431 W LAKE BRANTLEY RD	1,905.75	3,874
MILLIKAN THERESA M & ELLIS M H & ROSA C 04-21-29-501-0P00-0000 PRIVATE WALKWAY N OF LOT 9 ...	582.49	3,875
*******BRANTLEY HALL ESTATES	********	
*******PB 13 PGS 16 + 17	********	
WILLIAMS DONALD A & JAYNE A 04-21-29-509-0A00-0240 (HX) PAD: 303 BRANTLEY HARBOR DR PT OF LOTS 24 25 + 26 BEG S ...	3,089.97	3,876
HOLLAND CHARLES N & SANDRA 04-21-29-509-0B00-0010 (HX) PAD: 109 CHERRY HILL CIR LOTS 1 + 2 (LESS E 22 FT) + ...	237.27	3,877
ARMISTEAD JOHN & KAREN 04-21-29-509-0B00-0110 (HX) PAD: 211 CHERRY HILL CIR E 96 FT OF S 70 FT OF LOT 11 ...	2,347.60	3,878
*******MEREDITH MANOR NOB HILL	********	
*******SECTION	********	
*******PB 9 PGS 54 + 55	********	
PIPKINS BARBARA B 04-21-29-514-0B00-0030 (HX) PAD: 211 NOB HILL CIR LOT 3 (LESS BEG SE COR RUN N ...	2,092.65	3,879
MILLER BARBARA G 04-21-29-514-0B00-0100 (HX) PAD: 237 NOB HILL CIR	1,560.94	3,880
*******BRANTLEY HARBOR EAST SEC OF	********	
*******MEREDITH MANOR	********	
*******PB 22 PG 42	********	
BERNIER MICHAEL A & BUTLER-BERNIER JULIE A 04-21-29-518-0000-0150 PAD: 345 FEATHER PL	3,500.86	3,881
*******VILLAGE SPRINGS CENTER PH 1	********	
*******PB 24 PG 69	********	
HURLBUT GARY E & WILSON MARK E & VALERY A 04-21-29-519-0000-0010 PAD: 2660 W 434	4,439.81	3,882
*******SHADOWBAY UNIT 1	********	
*******PB 24 PGS 99 & 100	********	
CULVER JOYCE S 04-21-29-520-0000-0050 (HX) PAD: 243 SHADOWBAY BLVD	2,509.26	3,883
ACEVEDO JUAN & ACEVEDO LIGIA C 04-21-29-520-0000-0480 (HX) PAD: 212 MONTEREY ISLE N	6,882.68	3,884
MC LANAHAN MICHAEL L & MC CLANAHAN KRISTEN 04-21-29-520-0000-0570 PAD: 218 S SHADOWBAY BLVD	9,077.33	3,885
*******HARBOUR BEND PH 1 2 & 3	********	
*******ORB 1547 PG 927	********	
AUTOMOTIVE PURCHASING NETWORK INC 04-21-29-524-0000-0020 PAD: 2949 W 434 #200 UNIT 2 HARBOUR BEND PH 1 2 ...	1,259.52	3,886
WALDEN BYRON S & PATRICIA A 04-21-29-524-0000-0150 PAD: 2973 W 434 #300 UNIT 15 HARBOUR BEND PH 1 2 ...	1,258.52	3,887
*******WEKIVA POINT EXECUTIVE CENTER	********	
*******PB 31 PG 58	********	
WEKIVA POINT PROPERTIES INC 04-21-29-525-0000-0040 PAD: 505 WEKIVA SPRINGS RD STE	1,597.56	3,888
WEKIVA POINT PROPERTIES INC 04-21-29-525-0000-0050 PAD: 505 WEKIVA SPRINGS RD STE	2,367.03	3,889
WEKIVA POINT PROP INC 04-21-29-525-0000-0060 PAD: 505 WEKIVA SPRINGS RD STE	3,014.12	3,890
*******SHADOWBAY UNIT 2	********	
*******PB 27 PGS 89 & 90	********	
SHAW WINSTON S 04-21-29-5GH-0000-1210 (HX) PAD: 2746 CATTAIL CT	1,688.80	3,891
WINCHESTER ED & LINDA A 04-21-29-5GH-0000-1250 (HX) PAD: 2730 CATTAIL CT	1,744.51	3,892
*******SABAL POINT SABAL FAIRWAY	********	
*******VILLAS AT	********	
*******PB 31 PGS 72 & 73	********	
KEIDAISH PHILIP F JR 04-21-29-5HK-0000-0200 (HX) PAD: 243 W SABAL PALM PL	2,954.89	3,893
----------SEC 05 TWP 21 RNG 29----------		
RAUCH JOHN H & MARSHA S 05-21-29-300-004D-0000 (HX) PAD: 1450 W LAKE BRANTLEY RD	2,615.83	3,894
*******LAKE BRANTLEY ISLES 2ND	********	
*******ADD	********	
*******PB 11 PG 5	********	
LAUNS BRADFORD R 05-21-29-502-0A00-014A PAD: 2311 WESTWOOD DR N 99 FT OF LOT 14 BLK A LAKE ...	3,317.78	3,895
HALLECK ANNA R 05-21-29-502-0B00-0100 (HX) PAD: 2230 HIBISCUS DR	784.62	3,896
KANTOR ORI 05-21-29-502-0B00-0340 (HX) PAD: 2041 CAMELLIA DR	2,762.83	3,897
MC KEEBY JAMES 05-21-29-502-0B00-0380 PAD: 1770 W LAKE BRANTLEY RD	1,817.68	3,898
PITTENGER ROY L 05-21-29-502-0B00-0540 (HX) PAD: 2641 ORANGE CT BEG SW COR OF LOT 54 RUN E ...	604.93	3,899
KOPP LAWRENCE J JR 05-21-29-502-0B00-0610 (HX) PAD: 2100 E TRIANGLE DR	1,501.84	3,900
KENNEDY CARL P & SANDRA F 05-21-29-502-0B00-0690 (HX) PAD: 2650 AZALEA DR	792.31	3,901
TARR DANIEL R & ELAINE G 05-21-29-502-0B00-0730 (HX) PAD: 2670 AZALEA DR	1,688.86	3,902
*******BRANTLEY SHORES 1ST ADD	********	
*******PB 9 PG 41	********	
SWANSON MARK A & EDITH S 05-21-29-503-0A00-0160 PAD: 1910 W LAKE BRANTLEY DR	502.07	3,903
MEIER DAVID & JOANNE 05-21-29-503-0A00-0180 PAD: 1930 W LAKE BRANTLEY RD	1,450.70	3,904
SHEARER JEAN L & ANDERSON RICHARD G 05-21-29-503-0B00-0040 (HX) PAD: 2311 PLEASANT DR	1,459.32	3,905
QUILES HARRY & DIANA 05-21-29-503-0C00-0150 (HX) PAD: 2201 WESTWOOD DR	1,338.23	3,906
GOLD DEBI & JEFFREY P 05-21-29-503-0C00-0240 (HX) PAD: 2320 PLEASANT DR	979.65	3,907
*******LAKE BRANTLEY HILLS	********	
*******PB 12 PG 37	********	

NAME - PARCEL NUMBER	TAXES DUE	SEQ. #
MATTINGLY RALPH O & MARGURITE 05-21-29-504-0000-0010 (HX) PAD: 1710 W LAKE BRANTLEY RD	1,192.68	3,908
DEARTH RICHARD E & DONNA L 05-21-29-504-0000-0100 (HX) PAD: 1620 W LAKE BRANTLEY RD	1,503.29	3,909
*******WEKIVA HUNT CLUB 1	********	
*******FOX HUNT SEC 1	********	
*******PB 18 PGS 79 TO 83	********	
LONGFELLOW JAMES & REBECCA 05-21-29-507-0000-0580 PAD: 110 LEDBURY DR	2,881.42	3,910
SESAME CARIBBEAN CO C/O GEORGE MOSCOSO 22ND FLOOR 05-21-29-507-0000-0630 PAD: 120 LEDBURY DR	2,729.21	3,911
ROUND LAKE HOLDINGS LLC 05-21-29-507-0000-1530 PAD: 103 DONNINGTON CT	2,632.23	3,912
*******WEKIVA HUNT CLUB 2	********	
*******FOX HUNT SEC 2	********	
*******PB 18 PGS 84 TO 87	********	
COSIMI TERENCE L 05-21-29-508-0000-2440 PAD: 107 HOLDERNESS DR	2,681.18	3,913
TERRY EDWARD J 05-21-29-508-0000-2890 PAD: 145 HOLDERNESS DR	2,846.62	3,914
BRATEK ANTHONY E & ALOMA J 05-21-29-508-0000-3520 (HX) PAD: 172 HOLDERNESS DR	1,892.22	3,915
*******GROVE ESTATES	********	
*******PB 21 PG 20	********	
JETTE MARIO G & TERAZA N 05-21-29-510-0000-0240 (HX) PAD: 2871 CITRON DR	2,346.73	3,916
BAIE STEVEN & ELIZABETH A 05-21-29-510-0000-0620 PAD: 1521 KENLYN DR	2,656.86	3,917
*******WEKIVA CLUB ESTATES SEC 08	********	
*******PB 24 PGS 20 & 21	********	
SCROGGINS L CLAIRECE 05-21-29-513-0000-0160 (HX) PAD: 270 NEEDLES TRL	2,790.53	3,918
*******BRANTLEY POINT	********	
*******PB 24 PG 71	********	
IGLAR WANDA J 05-21-29-514-0000-0260 (HX) PAD: 1717 BLACKMON CT	1,592.32	3,919
*******JENNIFER ESTATES	********	
*******PB 21 PGS 44 TO 46	********	
VARGAS IBIS 05-21-29-5EL-0000-0360 PAD: 1571 MONICA JOY CIR	3,100.50	3,920
BRUCE LOUISE T 05-21-29-5EL-0000-0730 (HX) PAD: 2661 JENNIFER HOPE BLVD	2,438.61	3,921
*******WEKIVA CLUB ESTATES SEC 09	********	
*******PB 25 PG 32	********	
GARRY RONALD L & MARTHA A C 05-21-29-5FM-0000-0770 (HX) PAD: 329 NEEDLES CT	3,048.72	3,922
----------SEC 06 TWP 21 RNG 29----------		
*******WEKIVA HILLS SEC 01	********	
*******PB 20 PG 48	********	
BALLESTER R H & FANNY 06-21-29-501-0000-0030 (HX) PAD: 210 CANTERCLUB TRL	1,737.29	3,923
FAIR DAVID R & ALICE M 06-21-29-501-0000-0440 (HX) PAD: 220 LOCHBERRY PL	1,967.73	3,924
*******WEKIVA HILLS SEC 02	********	
*******PB 20 PG 65	********	
MEHIGAN MICHAEL & KELLY M 06-21-29-503-0000-0300 (HX) PAD: 210 KETTERING CT	2,574.00	3,925
*******WEKIVA HILLS SEC 03	********	
*******PB 20 PG 94	********	
GAUTHIER JEAN C 06-21-29-504-0000-0260 (HX) PAD: 315 RADFBAUGH DR	2,185.40	3,926
SMELSKI MICHAEL 06-21-29-504-0000-0350 (HX) PAD: 320 PICKERING CT	1,910.44	3,927
*******WEKIVA HILLS SEC 04	********	
*******PB 20 PG 99	********	
SNIPPER STEVEN & PHUC 06-21-29-505-0000-0300 (HX) PAD: 354 COBLE DR	2,646.13	3,928
BELL TONY G 06-21-29-505-0000-0350 (HX) PAD: 344 COBLE DR	2,001.55	3,929
JOSEPH ROBERT M & SUSAN C 06-21-29-505-0000-0380 (HX) PAD: 314 WICKHAM CT	2,346.78	3,930
*******WEKIVA HILLS SEC 08	********	
*******PB 21 PGS 80 & 81	********	
CAMPBELL GEORGE W 06-21-29-507-0000-0510 PAD: 214 DUNCAN CT	3,163.74	3,931
*******WEKIVA HILLS SEC 05	********	
*******PB 21 PGS 95 & 96	********	
DAKE DONALD L & ELAINE M 06-21-29-508-0000-0290 (HX) PAD: 108 LYNDHURST DR	1,998.38	3,932
*******WEKIVA CLUB ESTATES SEC 06	********	
*******PB 22 PGS 39 & 40	********	
HARLAN JULIAN B & SUSAN P 06-21-29-509-0000-0430 (HX) PAD: 240 COBLE DR	2,108.31	3,933
*******WEKIVA HILLS SEC 09	********	
*******PB 22 PGS 78 & 79	********	
CHIARENZA CHARLES J & MARY 06-21-29-510-0000-0060 (HX) PAD: 215 STEVENAGE DR	2,168.23	3,934
WOLF NORA R LIFE EST (VOGELSANG DONALD V) 06-21-29-510-0000-0500 (HX) PAD: 204 STEVENAGE DR	2,226.68	3,935
*******WEKIVA CLUB ESTATES SEC 07	********	
*******PB 23 PG 1	********	
PERRY STEPHEN C 06-21-29-511-0000-0300 PAD: 205 CHURCHILL DR	3,532.08	3,936
*******WEKIVA FAIRWAY TOWNHOMES	********	
*******PB 23 PGS 49-50	********	
HOWARD SANDRA M 06-21-29-512-0100-00D0 (HX) PAD: 1868 ST ANDREWS PL	635.68	3,937
DA SILVA JOSE C & DESCH KETY 06-21-29-512-0300-00C0 (HX) PAD: 1906 ST ANDREWS PL	1,244.40	3,938
TALBOT JOSEPH M & MARIA V 06-21-29-512-0900-00B0 (HX) PAD: 1995 ST ANDREWS PL	856.56	3,939
*******WEKIVA CLUB ESTATES SEC 05	********	
*******PB 25 PGS 30 & 31	********	
MENEGAY MICHAEL K & MOLLY 06-21-29-513-0000-0260 PAD: 282 HAVERCLUB CT	3,617.09	3,940
*******WEKIVA COVE PH 3	********	
*******PB 28 PGS 66 & 67	********	
OPAL CRAIG P & PAULA K 06-21-29-516-0000-1640 (HX) PAD: 248 LIVERPOOL CV	2,427.29	3,941
HOWARD THOMAS M & LINDA W 06-21-29-516-0000-1690 (HX) PAD: 277 LIVERPOOL CV	2,840.36	3,942
*******WEKIVA VILLAS PH 3	********	
*******PB 42 PGS 54 & 55	********	
DAVE NILAM 06-21-29-522-0000-0180 (HX) PAD: 376 BOGGY PT PT OF LOTS 18 19 20 & 21 ...	1,899.86	3,943
*******WEKIVA HUNT CLUB 3	********	
*******FOX HUNT SEC 3	********	
*******PB 18 PGS 88 TO 92	********	

NAME - PARCEL NUMBER	TAXES DUE	SEQ. #
WARD MARCHIA S 06-21-29-5DH-0000-4600 (HX) PAD: 210 CAMBRIDGE DR	1,609.13	3,944
MEYER JOHN & BILINDA 06-21-29-5DH-0000-4610 (HX) PAD: 212 CAMBRIDGE DR	2,334.08	3,945
BALLARD RONALD R TRUSTEE FBO 06-21-29-5DH-0000-4770 PAD: 246 CAMBRIDGE DR	2,425.73	3,946
PRIMM SHAHIED & ADDYS E 06-21-29-5DH-0000-4940 (HX) PAD: 231 CAMBRIDGE DR	1,542.71	3,947
MONTENEGRO ISABEL E 06-21-29-5DH-0000-4990 (HX) PAD: 217 CAMBRIDGE DR	502.18	3,948
WEBSTER PAUL S & ELIZABETH 06-21-29-5DH-0000-5160 (HX) PAD: 108 SUFFOLK CT	2,090.98	3,949
DE PAOLO ARTHUR D & AUDREY 06-21-29-5DH-0000-5210 (HX) PAD: 105 SUFFOLK CT	1,978.67	3,950
JIMENEZ MAURICIO & MARIA C 06-21-29-5DH-0000-5370 (HX) PAD: 115 OAKLEY CT	2,537.31	3,951
MILLER THOMAS & ELIZABETH L 06-21-29-5DH-0000-5430 PAD: 259 CAMBRIDGE DR	2,538.72	3,952
CONFIDENTIAL PER STATUTES 119.07(03)(I) CID# 531 06-21-29-5DH-0000-5660 (HX)	1,724.80	3,953
MILLER JAMES D & MARGARET 06-21-29-5DH-0000-5840 (HX) PAD: 100 E COTTESMORE CIR	2,331.35	3,954
PFEIFFER BEVERLY E 06-21-29-5DH-0000-6800 (HX) PAD: 214 W COTTESMORE CIR	1,886.76	3,955
THANOS GIOTA 06-21-29-5DH-0000-7000 (HX) PAD: 226 W BERKSHIRE CIR	2,169.21	3,956
MUIRRAGUI FABRICIO X & MUIRRAGUI PATRICIO R 06-21-29-5DH-0000-7060 PAD: 214 W BERKSHIRE CIR	2,625.99	3,957
*******WEKIVA CLUB ESTATES SEC 03	********	
*******PB 20 PG 90	********	
WILLIAMS STEVEN B & LYNDA W 06-21-29-5EE-0000-0510 (HX) PAD: 304 BENTLEY DR	2,783.53	3,958
*******WEKIVA COVE PH 1	********	
*******PB 23 PGS 88 TO 90	********	
FORRAR VERNON L & LAUREL A 06-21-29-5EE-0000-0350 (HX) PAD: 374 WEKIVA COVE RD	2,260.91	3,959
ALICEA MARIANO SR & ANTONIA & ALICEA SAMUEL & EILEEN 06-21-29-5EE-0000-0560 PAD: 409 WEKIVA COVE RD	3,019.60	3,960
TAMAYO ANDRES H & REBECA 06-21-29-5EE-0000-1050 (HX) PAD: 213 LITTLEHAMPTON CLOSE	2,171.99	3,961
VU MIKE TRUSTEE FBO 06-21-29-5EE-0000-1100 (HX) PAD: 325 WEKIVA COVE RD	2,979.71	3,962
----------SEC 07 TWP 21 RNG 29----------		
CML PROPERTIES INC 07-21-29-300-016K-0000 PAD: HUNT CLUB BLVD (1.38 AC)	3,391.72	3,963
*******FOXWOOD PHASE 1	********	
*******PB 21 PGS 53 TO 55	********	
BALLARD JAMES T 07-21-29-503-0000-0210 PAD: 3330 BRIAR WAY	2,311.98	3,964
WILSON VERNA L TRUSTEE FBO VERNA L WILSON 07-21-29-503-0000-0550 (HX) PAD: 3124 HUNTER PL	1,374.68	3,965
OWEN ROBERT P 07-21-29-503-0000-0710 (HX) PAD: 3239 HUNTER PL	1,632.66	3,966
CABRERA HUMBERTO & VIOLETA 07-21-29-503-0000-0740 (HX) PAD: 3208 BRIAR WAY	1,826.00	3,967
PREWITT DON PER REP ESTATE OF RUBY M MULLINEX 07-21-29-503-0000-0770 (HX) PAD: 3233 BRIAR WAY	1,336.69	3,968
*******FOXWOOD PHASE 2	********	
*******PB 22 PG 41	********	
GOODRUM KEITH & PAMELA 07-21-29-504-0000-0220 (HX) PAD: 3232 AUTUMNWOOD TRL	1,775.69	3,969
*******FOXWOOD PHASE 2 FIRST ADD	********	
*******PB 22 PG 49	********	
BORIA LOUIS & JULIE 07-21-29-505-0000-0500 (HX) PAD: 3171 FOXWOOD DR	1,285.53	3,970
FULGHUM ROBERT L & MAE E 07-21-29-505-0000-0650 PAD: 3174 FOXWOOD DR	2,408.05	3,971
*******FOXWOOD PHASE 3	********	
*******PB 23 PG 34	********	
MATERESE KAREN I 07-21-29-506-0000-0110 (HX) PAD: 2943 AUTUMNWOOD TRL	2,668.28	3,972
SVEC BERUSCHKA 07-21-29-506-0000-0120 PAD: 2935 AUTUMNWOOD TRL	2,489.87	3,973
MURPHY MARIA A 07-21-29-506-0000-0210 (HX) PAD: 2936 AUTUMNWOOD TRL	1,340.25	3,974
*******FOXWOOD PHASE 3 1ST ADD	********	
*******PB 23 PG 35	********	
MAHONEY MICHAEL J & SANDRA L 07-21-29-507-0000-0550 (HX) PAD: 14 ORANGEWOOD CT	1,387.44	3,975
*******STOCKBRIDGE UNIT 1	********	
*******PB 28 PGS 79 & 80	********	
WAGNER BRYAN & CATES LISA S 07-21-29-509-0000-0010 PAD: 501 HARVARD PL	1,762.53	3,976
S ANTEFE ENTERPRISES LLC 07-21-29-509-0000-0240 PAD: 2906 QUINCY CT	1,860.02	3,977
KAUFMAN JOEL M & PATRICIA A 07-21-29-509-0000-0440 PAD: 562 ABINGTON CT	1,671.68	3,978
*******STOCKBRIDGE UNIT 2	********	
*******PB 29 PGS 86 TO 89	********	
DE SOUZA ALEXANDRE R & DENISE 07-21-29-510-0000-0710 PAD: 509 PORTLAND CIR	1,695.92	3,979
MOORE JOHN C 07-21-29-510-0000-1240 (HX) PAD: 538 PORTLAND CIR	1,044.08	3,980
*******WEKIVA COVE PH 4	********	
*******PB 32 PGS 40 TO 43	********	
HARDING TERRANCE E & KEISTI J 07-21-29-512-0000-1990 (HX) PAD: 227 SCARBOROUGH CV	2,339.03	3,981
LEE CHUNG K & YOUNG S 07-21-29-512-0000-2470 (HX) PAD: 337 NEW WATERFORD PL	2,149.39	3,982
STRICKLAND JOSEPH & RHONDA 07-21-29-512-0000-2490 (HX) PAD: 349 NEW WATERFORD PL	2,468.77	3,983
*******WEKIVA RESERVE UNIT 1	********	
*******PB 32 PGS 66 & 67	********	
BENDER DAWN 07-21-29-513-0000-0180 PAD: 2942 HARBOUR GRACE CT	1,523.87	3,984
HRICZO M A 07-21-29-513-0000-0210 PAD: 2937 HARBOUR GRACE CT	1,527.18	3,985
*******VILLAGE AT FOXWOOD A CONDO	********	
*******PB 34 PGS 26 TO 32	********	

NAME - PARCEL NUMBER	TAXES DUE	SEQ. #
SCARBORO DOUGLAS M & GENEVIEVE	1,755.98	3,986
07-21-29-514-0000-0010		
PAD: 3332 GRAY FOX CV		
UNIT 1		
*******LAKEVIEW GARDENS AT WEKIVA	********	
*******COVE 1 A CONDO	********	
*******PB 35 PGS 89 TO 94	********	
HALL EILEEN	1,142.42	3,987
07-21-29-516-0000-1000 (HX)		
PAD: 300 NEW WATERFORD #100 PL		
UNIT 100 LAKEVIEW GARDENS AT ...		
TOTO ELIZABETH M	1,161.18	3,988
07-21-29-516-0000-2060 (HX)		
PAD: 300 NEW WATERFORD #206 PL		
UNIT 206 LAKEVIEW GARDENS AT ...		
*******STOCKBRIDGE UNIT 3	********	
*******PB 35 PGS 96 & 97	********	
MARCANO GERARDO & DIANA P	1,329.70	3,989
07-21-29-517-0000-1490 (HX)		
PAD: 225 KITTERY LN		
CHU NORMAN S & KEA	2,069.53	3,990
07-21-29-517-0000-1880		
PAD: 2672 ATTLEBORO PL		
*******FOREST PARK ESTATES SEC 2	********	
*******PB 23 PGS 64 & 65	********	
STUART ADAM W & ANGIE E	5,242.68	3,991
07-21-29-5FD-0000-0470 (HX)		
PAD: 320 FOREST PARK CIR		
----------SEC 08 TWP 21 RNG 29----------		
EWEN ARCHITECTURE & MGMT INC	1,101.65	3,992
08-21-29-300-0080-0000		
PAD: 1325 W LAKE BRANTLEY RD		
PJ CUSTOM HOMES INC	1,024.56	3,993
08-21-29-300-008A-0000		
PAD: 1257 W LAKE BRANTLEY RD		
*******FOREST SLOPES	********	
*******PB 9 PG 79	********	
HICKS ORLAND W & ISABELLE	2,984.74	3,994
08-21-29-505-0000-0140 (HX)		
PAD: 2650 SAND LAKE RD		
LOT 14 & VACD ST ON W		
*******TRIANGLE TERRACE	********	
*******PB 12 PG 7	********	
MATHEWS JESSIE E & RUTH	1,042.28	3,995
08-21-29-507-0000-0190 (HX)		
PAD: 131 SUE DR		
ALLEN DOUGLAS R & BARBARA J	1,878.56	3,996
08-21-29-507-0000-0230		
PAD: 105 SUE DR		
*******RINGER SUBD AMENDED PLAT	********	
*******PB 11 PG 95	********	
BETANCOURT PASCUALA	1,270.48	3,997
08-21-29-508-0B00-0040 (HX)		
PAD: 1251 PENDLETON DR		
*******BISHPAM PLANTATION	********	
*******PB 1 PG 69	********	
CRAWFORD DANIEL C	1,700.67	3,998
08-21-29-509-0000-008C		
PAD: 821 W LAKE BRANTLEY RD		
S 75 FT OF W 147.32 FT OF ...		
*******PALM PARK	********	
*******PB 11 PG 4	********	
COLLIER SCOTT E	1,417.68	3,999
08-21-29-510-0000-0120 (HX)		
PAD: 1288 MARTY BLVD		
COLLIER SCOTT E	488.25	4,000
08-21-29-510-0000-0130		
PAD: MARTY BLVD		
PASEIKA ROBERT & SARA	1,472.29	4,001
08-21-29-510-0000-0250 (HX)		
PAD: 671 W CADILLAC DR		
BERGANZO JOSE A & LYNETTE	1,182.71	4,002
08-21-29-510-0000-0330 (HX)		
PAD: 1225 NANCY AVE		
*******FOREST SLOPES	********	
*******PB 11 PG 52	********	
PARRA ANGELA & AURELIO	1,669.55	4,003
08-21-29-511-0000-0050 (HX)		
PAD: 611 W LAKE BRANTLEY RD		
LOT 5 (LESS RD)		
JUMAN MOHAMMED G S & KATHLEEN	2,724.83	4,004
08-21-29-511-0000-026A		
PAD: 1140 DOT DR		
S 135 FT OF LOT 26		
JUMAN MOHAMMED G S	436.30	4,005
08-21-29-511-0000-0270		
PAD: DOT DR		
JUMAN MOHAMMED G S	1,620.60	4,006
LOWLAND CHRIST CHURCH		
08-21-29-511-0000-0280		
PAD: 1160 DOT DR		
LOT 28 & BEG SW COR LOT 28 ...		
CHERNOBY MICHAEL S &	1,729.17	4,007
FABIAN DONNA L		
08-21-29-511-0000-0290		
PAD: 2361 VIRGINIA DR		
LOTS 29 + 30 (LESS WLY 77 FT ...		
OLIVEIRA KEVIN P	819.90	4,008
08-21-29-511-0000-0350 (HX)		
PAD: 2441 VIRGINIA DR		
JUMAN SHAN	401.80	4,009
P O BOX 10A		
08-21-29-511-0000-0370		
PAD: 1161 DOT DR		
LOT 37 & E 25 FT OF S 190 FT ...		
*******ACADEMY HEIGHTS	********	
*******PB 9 PG 36	********	
HERNANDEZ PEDRO	85.59	4,010
08-21-29-512-0000-008A		
PAD: HOMEWARD LN		
S 61.9 FT OF LOT 8		
VOGINI JOHN A &	551.19	4,011
MUNOZ FRANCIA C		
08-21-29-512-0000-0110		
PAD: 1111 HOMEWARD LN		
LOT 11 & W 3 FT OF LOT 12		
VENCE HILDA LIFE EST	2,342.28	4,012
(VENCE DAVID O ET AL)		
08-21-29-512-0000-016C		
PAD: 1114 TURNER LN		
PT OF LOTS 15 + 16 BEG 157 ...		
HERNANDEZ PEDRO	2,316.88	4,013
08-21-29-512-0000-016D		
PAD: 1126 TURNER LN		
PT OF LOTS 15 & 16 DESC ...		
RIVERA JOSE M & ANNA A	219.94	4,014
08-21-29-512-0000-016G		
BEG 191.38 FT S & 697 FT W ...		
VENCE ELVIN R & BETTY C	111.48	4,015
08-21-29-512-0000-016M		
BEG 317 FT W & 95.68 FT S OF ...		
*******FOREST HILLS	********	
*******PB 10 PG 49	********	
ULVESTAD DAVID H & CASSIDY L	1,110.92	4,016
08-21-29-513-0000-0220 (HX)		
PAD: 650 PINE DR		
*******BONAVENTURE HEIGHTS	********	
*******PB 14 PG 91	********	
QUIROGA ALICIA & EFRAIN	2,770.05	4,017
08-21-29-514-0000-0030 (HX)		
PAD: 1141 W LAKE BRANTLEY RD		
SHAHPOURI SAFAR	3,468.36	4,018
08-21-29-514-0000-0100		
PAD: 1001 W LAKE BRANTLEY RD		
*******BONAVENTURE HEIGHTS 2ND	********	
*******SEC	********	
*******PB 15 PGS 86 + 87	********	
WILHELM JOHN F & ETHELYN D	2,066.73	4,019
08-21-29-515-0C00-0030 (HX)		
PAD: 107 WESSEX RD		
IGLESIA GUILLERMINA & MARIO JR	3,273.81	4,020
08-21-29-515-0E00-0050 (HX)		
PAD: 107 CAMDEN RD		
*******VILLA BRANTLEY	********	
*******PB 17 PG 78	********	
FREY PETRINA R	2,505.63	4,021
08-21-29-516-0000-0150		
PAD: 616 ANDREW ST		

NAME - PARCEL NUMBER	TAXES DUE	SEQ. #
WEST DANNY J	407.54	4,022
08-21-29-516-0000-0230		
PAD: DORIS ST		
THOMAS WAYNE & VENICE	2,793.64	4,023
08-21-29-516-0000-0260		
PAD: 1106 DORIS ST		
BRESLIN EDWARD & MARTINE	2,317.71	4,024
08-21-29-516-0000-0430 (HX)		
PAD: 1101 WOODALL DR		
*******VESTAVIA	********	
*******PB 25 PG 59	********	
LUKE JAMES H & ANNA L	2,090.25	4,025
08-21-29-518-0000-0050 (HX)		
PAD: 3516 VESTAVIA WAY		
*******TERRA OAKS	********	
*******PB 56 PGS 22 THRU 24	********	
*******ALL 08-21-29-300-0090,9A,& 9B	********	
RIDDELL JOSEPH W & BARBARA Y	1,392.06	4,026
08-21-29-523-0000-0020		
PAD: 294 LAKAY PL		
*******HICKORY HILL	********	
*******PB 15 PG 69	********	
SCHAPER MICHAEL CLYDE &	1,774.47	4,027
DEBORAH L		
08-21-29-5CL-0000-0040 (HX)		
PAD: 3300 HORSESHOE DR		
E 59 FT OF LOT 4 + ALL LOT 5		
----------SEC 09 TWP 21 RNG 29----------		
*******LITTLE WEKIWA ESTATES NO 1	********	
*******PB 9 PG 52	********	
BRZOZOWSKI RONALD S	1,235.15	4,028
09-21-29-501-0A00-0090		
PAD: 802 LITTLE WEKIVA DR		
CLOW DAVID L & CONNIE J	1,114.83	4,029
09-21-29-501-0A00-0130 (HX)		
PAD: 794 LITTLE WEKIVA DR		
RAMIREZ JOSE A & ANISIA A	1,343.56	4,030
09-21-29-501-0E00-0050		
PAD: 807 CAMELLIA AVE		
*******SAN SEBASTIAN HEIGHTS UNIT 1A	********	
*******PB 16 PG 70	********	
MC CRUM DON P & CHARLOTTE A	1,607.75	4,031
09-21-29-502-0A00-0050 (HX)		
PAD: 507 SAN SEBASTIAN PRADO		
LYONS D ARLENE	1,422.97	4,032
09-21-29-502-0B00-0180 (HX)		
PAD: 520 SAN SEBASTIAN PRADO		
*******LAKE HARRIET ESTATES	********	
*******PB 12 PGS 15 + 16	********	
DAVILA ROSSANA	913.02	4,033
09-21-29-503-0000-0110 (HX)		
PAD: 159 LAKE HARRIET DR		
NEMCIK JOHN A &	2,645.68	4,034
CASELLA MICHAEL J		
09-21-29-503-0000-0210		
PAD: 100 MARCIA DR		
PAEZ MARIA &	1,297.43	4,035
PEREZ VICENTE		
09-21-29-503-0000-0700 (HX)		
PAD: 105 ALDER AVE		
WELSH INV & LENDING INC	1,888.77	4,036
09-21-29-503-0000-1660		
PAD: 133 WILLOW AVE		
LOT 166 + S 8 FT OF LOT 167		
TABOR ROBERT E	685.97	4,037
09-21-29-503-0000-1960 (HX)		
PAD: 109 BIRCH ST		
*******NORTHWOOD	********	
*******PB 17 PGS 41 + 42	********	
PAGAN JOSE & IVETTE	2,081.32	4,038
09-21-29-504-0000-0090		
PAD: 912 SYCAMORE LN		
CRUZ REYNALDO & LISA	961.98	4,039
09-21-29-504-0000-0160 (HX)		
PAD: 930 POPLAR DR		
VAUGHN MAURICE G	1,458.05	4,040
09-21-29-504-0000-0200 (HX)		
PAD: 804 MIMOSA DR		
GUNTER DAVID R II	825.69	4,041
09-21-29-504-0000-0720 (HX)		
PAD: 909 POPLAR DR		
THARP BRUCE T	750.40	4,042
09-21-29-504-0000-0760 (HX)		
PAD: 906 WRENWOOD LN		
REDD JOHN A & LYNN	931.78	4,043
09-21-29-504-0000-0890 (HX)		
PAD: 914 POPLAR LN		
*******BROOKHOLLOW	********	
*******PB 17 PG 65	********	
CORLESS SCOTT J & MARILYN C	2,303.33	4,044
09-21-29-505-0000-0130		
PAD: 702 ALHAMBRA AVE		
CHERKAOUI JULIANA & KHALID	2,087.12	4,045
09-21-29-505-0000-0440 (HX)		
PAD: 1002 TERRY DR		
RANDALL SHERRY D	2,824.51	4,046
09-21-29-505-0000-0450		
PAD: 1004 TERRY DR		
CROSS HOYETT W & ANNE F	1,294.12	4,047
09-21-29-505-0000-0480 (HX)		
PAD: 1010 TERRY DR		
WEIR MORRIS I	1,930.39	4,048
09-21-29-505-0000-0970 (HX)		
PAD: 1013 CATHY DR		
*******SAN SEBASTIAN HEIGHTS UNIT 3	********	
*******PB 17 PGS 91 + 92	********	
TAYLOR DEMPSEY III & CARMEN	1,299.28	4,049
09-21-29-506-0000-0120 (HX)		
PAD: 512 SAN MARIE AVE		
HOFLE JUAN SUCC TRUSTEE	2,763.74	4,050
FBO		
09-21-29-506-0000-0250		
PAD: 506 SEVILLE AVE		
MOLNAR RANDALL S	1,524.17	4,051
09-21-29-506-0000-0770 (HX)		
PAD: 613 MAJORCA AVE		
*******SAN SEBASTIAN HEIGHTS UNIT 4	********	
*******PB 19 PG 21	********	
MOLLIGODA SARATH K &	2,178.80	4,052
ARACHCHIGE CHANDANIE H		
09-21-29-508-0000-1540		
PAD: 821 BORDE DEL CAMINO DR		
*******KEY WEST A CONDOMINIUM	********	
*******ORB 4580 PG 720	********	
*******PT OF 09-21-29-514-0000-0020	********	
TINSLEY KATHY D	1,504.31	4,053
09-21-29-511-0100-1020 (HX)		
PAD: 671 SANDY NECK LN # 102		
VARGAS LUIS	246.85	4,054
09-21-29-511-0300-2010		
ULMAN CHARLES W	246.85	4,055
09-21-29-511-0500-1040		
BARBEE STEVEN A	246.85	4,056
09-21-29-511-0700-2010		
*******LANDING THE	********	
*******PB 36 PGS 41 TO 51	********	
CITIFINANCIAL INC	1,621.03	4,057
09-21-29-513-0000-0360 (HX)		
PAD: 985 CASA DEL SOL CIR		
HIGGINBOTHAM MAE B	2,518.98	4,058
09-21-29-513-0000-0400		
PAD: 1013 INLET WAY		
*******SPRING OAKS UNIT 3	********	
*******PB 17 PGS 74 75 + 76	********	
AYALA ANGEL Y & ROSA B	1,619.60	4,059
09-21-29-5CV-0000-3300 (HX)		
PAD: 512 BALSAWOOD CT		
MEISELS ANNA	3,030.52	4,060
FRESH MEADOWS		
09-21-29-5CV-0000-3360		
PAD: 516 PARKWOOD DR		
ADAMS LYLE H & BIANKA R	1,598.07	4,061
09-21-29-5CV-0000-3690 (HX)		
PAD: 731 LITTLE WEKIVA CIR		

NAME - PARCEL NUMBER	TAXES DUE	SEQ. #
GARTNER JOHN T & MARIAN J	1,392.80	4,062
09-21-29-5CV-0000-4030 (HX)		
PAD: 648 LITTLE WEKIVA RD		
JONES DUANE	1,107.18	4,063
09-21-29-5CV-0000-4830 (HX)		
PAD: 620 EASTWOOD CT		
LAWRENCE BILLY &	2,727.45	4,064
GREEN ROBERT		
09-21-29-5CV-0000-5110		
PAD: 513 PARKWOOD DR		
THARP CYNTHIA M	1,597.06	4,065
09-21-29-5CV-0000-5320 (HX)		
PAD: 500 GUMWOOD CT		
*******SPRING OAKS UNIT 5	********	
*******PB 18 PGS 21 + 22	********	
NEWMAN ROSEMARIE	2,259.25	4,066
09-21-29-5DC-0000-5640 (HX)		
PAD: 645 WILLOWWOOD AVE		
COTTERMAN RANDY R & CONNIE M	1,647.63	4,067
09-21-29-5DC-0000-5760 (HX)		
PAD: 619 WILLOWWOOD CT		
SWANSON MARK A & MICHELE	1,580.55	4,068
09-21-29-5DC-0000-5780 (HX)		
PAD: 622 WILLOW WOOD CT		
LAGOS BLANCA & FERNANDO	1,246.42	4,069
09-21-29-5DC-0000-6050 (HX)		
PAD: 639 PARKWOOD AVE		
LEE JAMES R	1,763.59	4,070
09-21-29-5DC-0000-6600 (HX)		
PAD: 643 LITTLE WEKIVA RD		
*******BRANTLEY COVE	********	
*******PB 21 PG 91	********	
CLARKE PEGGY S & E W	2,535.85	4,071
09-21-29-5ER-0000-0010 (HX)		
PAD: 1301 CLASSIC DR		
HEERS RAYMOND A & PAMELA C	2,171.73	4,072
09-21-29-5ER-0000-0040 (HX)		
PAD: 1313 CLASSIC DR		
LUECK ERIC &	2,938.69	4,073
BERGERON REGIE		
09-21-29-5ER-0000-0090		
PAD: 1333 CLASSIC DR		
NOVOTNY MICHAEL D & SANDRA	2,308.04	4,074
09-21-29-5ER-0000-0110 (HX)		
PAD: 1341 CLASSIC DR		
----------SEC 10 TWP 21 RNG 29----------		
*******SPRING OAKS	********	
*******PB 16 PGS 84 + 85	********	
KIEFER MICHAEL A & JEANNE M	1,814.22	4,075
10-21-29-501-0000-0590 (HX)		
PAD: 505 HICKORYWOOD AVE		
MICHAEL JAMES	1,863.35	4,076
10-21-29-501-0000-0840 (HX)		
PAD: 507 SPRING OAKS BLVD		
MCMURRY GRANT I	2,102.81	4,077
10-21-29-501-0000-0850		
PAD: 509 SPRING OAKS BLVD		
FANCHER GARY & ANN L	463.28	4,078
10-21-29-501-0000-1430 (HX)		
PAD: 512 BAYWOOD CT		
WASDEN JAMES A & CAROLYN A	1,637.77	4,079
10-21-29-501-0000-1560 (HX)		
PAD: 512 BRIARWOOD CT		
DIAZ COLLEEN G	2,371.88	4,080
10-21-29-501-0000-1770		
PAD: 512 GREENBRIAR BLVD		
RANDALL LESTER D & PAULA P	1,236.79	4,081
10-21-29-501-0000-1780 (HX)		
PAD: 514 GREENBRIAR BLVD		
CHRISTIAN FLETCHER D	1,203.94	4,082
10-21-29-501-0000-1910 (HX)		
PAD: 515 OAKCREST ST		
*******SPRING OAKS UNIT 2	********	
*******PB 17 PGS 21 + 22	********	
NARDELLI HENRY T & JOYCE A	1,834.59	4,083
10-21-29-502-0000-2630 (HX)		
PAD: 602 MOCKINGBIRD LN		
ARIAS JORGE O & AMPARO	1,318.14	4,084
10-21-29-502-0000-2880 (HX)		
PAD: 615 SPRING OAKS BLVD		
SEDA ALEJANDRO	1,351.32	4,085
10-21-29-502-0000-3070 (HX)		
PAD: 617 PARKWOOD AVE		
*******SPRING OAKS UNIT 4	********	
*******PB 17 PGS 95 + 96	********	
KIEJKO MELISSA PER REP	1,117.35	4,086
ESTATE OF DAVID W SMITH		
10-21-29-503-0000-5500 (HX)		
PAD: 638 SPRING OAKS BLVD		
NAZARIO GERARDO	1,529.09	4,087
10-21-29-503-0000-5530 (HX)		
PAD: 644 SPRING OAKS BLVD		
CIMINI JOHN K & WENDY L	1,274.70	4,088
10-21-29-503-0000-6870 (HX)		
PAD: 627 SPRING OAKS BLVD		
LEVY CARMELITA H &	1,076.40	4,089
HIBBERT KEVIN N CO-TRS		
10-21-29-503-0000-7170 (HX)		
PAD: 642 PEACHWOOD DR		
DIAZ FERNANDO R &	1,823.05	4,090
KERKADO MARJORIE D		
10-21-29-503-0000-7310 (HX)		
PAD: 625 PEACHWOOD DR		
BARONE CHARMAE W	2,435.29	4,091
10-21-29-503-0000-7670		
PAD: 630 RIVERVIEW AVE		
ALEXANDRE EMMELYNE	2,378.32	4,092
10-21-29-503-0000-7950		
PAD: 623 RIVERVIEW AVE		
GALVAN RODOLFO & CYNTHIA	2,239.87	4,093
10-21-29-503-0000-8040 (HX)		
PAD: 628 ASHBERRY LN		
NORTH DUSTIN B	2,991.58	4,094
10-21-29-503-0000-8130		
PAD: 610 ASHBERRY LN		
MICHNEWICZ JOSEPH & EMMA	2,039.63	4,095
10-21-29-503-0000-8170 (HX)		
PAD: 541 LITTLE WEKIVA RD		
CARRENO VINCENT D & PRISCILLA	1,449.45	4,096
10-21-29-503-0000-8790 (HX)		
PAD: 604 PRAIRIE LN		
EIFERT ROBERT E & DEBORAH M	1,793.10	4,097
10-21-29-503-0000-8890 (HX)		
PAD: 621 ORCHID LN		
NISBETT EVANS & DOROTHY	2,115.23	4,098
10-21-29-503-0000-8980		
PAD: 608 ORCHID LN		
*******RIVER RUN SEC 1	********	
*******PB 19 PGS 87 & 88	********	
JETHA ALNOOR H B	2,402.39	4,099
10-21-29-505-0A00-0050		
PAD: 910 LITTLE BEND RD		
TORRES ROBERT J & SHARON S	2,197.10	4,100
10-21-29-505-0B00-0220		
PAD: 431 WEKIVA RAPIDS DR		
ELLER JERALD N	1,507.77	4,101
10-21-29-505-0B00-0380 (HX)		
PAD: 400 WEKIVA RAPIDS DR		
*******RIVER RUN SEC 2	********	
*******PB 20 PGS 23 & 24	********	
DIAZ MARIO	1,890.51	4,102
10-21-29-506-0A00-0070		
PAD: 904 MANATEE CT		
JARVIS MICHELLE	2,678.19	4,103
10-21-29-506-0B00-0110		
PAD: 892 BREAKWATER DR		
CARROLL DAMON L	2,369.77	4,104
10-21-29-506-0B00-0190		
PAD: 876 BREAKWATER DR		
EVANS RUTH Y	1,239.68	4,105
10-21-29-506-0C00-0080 (HX)		
PAD: 886 LITTLE BEND RD		
*******RIVER RUN SEC 3	********	
*******PB 21 PGS 61 TO 64	********	
BARONE RICHARD J JR & PATRICIA	2,239.73	4,106
10-21-29-508-0000-0370 (HX)		
PAD: 431 FALLS CT		

NAME - PARCEL NUMBER	TAXES DUE	SEQ. #
MC ALISTER KIRK L & LAURA L	2,484.36	4,107
10-21-29-508-0000-0520		
PAD: 450 S MEANDER DR		
JETHA ALAUDIN H B	1,525.47	4,108
10-21-29-508-0000-1200 (HX)		
PAD: 823 RILL DR		
*******RIVER RUN SEC 4	********	
*******PB 23 PGS 54-57	********	
HARRISON MICHAEL	2,500.34	4,109
10-21-29-509-0000-1470		
PAD: 476 NEWHOPE DR		
SELTZER F JAY	2,417.85	4,110
10-21-29-509-0000-1830		
PAD: 661 AIRMONT AVE		
CARRERAS MARGARITA &	1,566.05	4,111
OBEN ROBERTO		
10-21-29-509-0000-2100 (HX)		
PAD: 637 HIGATE CT		
*******OAKLAND VILLAGE SEC 1	********	
*******PB 25 PGS 51 & 52	********	
GARNER ROBERT D & SUSAN M	522.27	4,112
10-21-29-510-0000-0250 (HX)		
PAD: 504 BEECHWOOD AVE		
LOT 25 (LESS W 10 FT)		
*******CENTER PLACE CONDO	********	
*******PB 26 PGS 92 TO 94	********	
ALGIER FOSTER	850.60	4,113
10-21-29-511-0E00-0040		
PAD: 618 MONTGOMERY RD		
*******SPRINGDALE REPLAT OF	********	
*******PB 26 PG 16	********	
MORTON DONNA	859.66	4,114
10-21-29-512-0000-03B0 (HX)		
PAD: 361 SPRINGDALE DR		
LOT 3B & S 1/2 OF VACD ST ...		
*******OAKLAND VILLAGE SEC 2	********	
*******PB 26 PGS 27 & 28	********	
RAWSON LAURA E	582.03	4,115
10-21-29-513-0000-0480 (HX)		
PAD: 500 YELLOWWOOD CT		
ADAMS MICHAEL R	1,408.83	4,116
10-21-29-513-0000-0510		
PAD: 505 YELLOWWOOD CT		
HEWITT DENISE	1,207.67	4,117
10-21-29-513-0000-0750		
PAD: 446 HEMLOCK ST		
HEWITT DENISE	1,207.67	4,118
10-21-29-513-0000-0760		
PAD: 444 HEMLOCK ST		
*******OAKLAND VILLAGE SEC 3	********	
*******PB 28 PGS 23 & 24	********	
POWELL JANET L	1,167.33	4,119
10-21-29-515-0000-1060		
PAD: 471 CYPRESS ST		
MAGO MAURICIO	484.74	4,120
10-21-29-515-0000-1340 (HX)		
PAD: 511 RAMSDELL AVE		
*******HIDDEN SPRINGS CONDO	********	
*******ORB 1594 PG 668	********	
MASSTRAPA ARTHUR & NANCY I	1,493.37	4,121
10-21-29-521-0100-0070		
PAD: 590 BLOOMINGTON CT #7		
HERREN WENDY E	850.20	4,122
10-21-29-521-0100-0080 (HX)		
PAD: 590 BLOOMINGTON CT #8		
ROBERTS ALICIA D	942.05	4,123
10-21-29-521-0200-0210 (HX)		
PAD: 575 BLOOMINGTON #21 CT		
DAWSON MARY J	439.32	4,124
10-21-29-521-0300-0400 (HX)		
PAD: 605 YOUNGSTOWN PKWY #40		
BERRY CHRISTOPHER P	1,353.78	4,125
10-21-29-521-0400-0570		
PAD: 610 COLORADO PL #57		
RENDEROS JIMMY A	1,382.49	4,126
10-21-29-521-0500-0620		
PAD: 615 RICHLAND CT #62		
WALKER RICHARD A & PATRICIA A	1,493.37	4,127
10-21-29-521-0500-0690		
PAD: 615 RICHLAND #69 CT		
FREY WILLIAM & PHARADY	440.32	4,128
10-21-29-521-07C0-1160 (HX)		
PAD: 622 CAMBRIDGE #116 WAY		
UNIT 116 BLDG 7C		
ROBINSON R E III	800.13	4,129
10-21-29-521-1000-1630 (HX)		
PAD: 645 STAFFORD TER #163		
COSTANTINI LORA &	963.08	4,130
COSTANTINI MARY		
10-21-29-521-11A0-1690 (HX)		
PAD: 634 STEAMBOAT #169 CT		
UNIT 169 BLDG 11A		
DE ARRIGOITIA JORGE L	665.69	4,131
10-21-29-521-1200-1870 (HX)		
PAD: 655 MAGIC CT #187		
CRUZ VANESSA &	930.75	4,132
BARTOLOMEI REYNALDO		
10-21-29-521-13A0-1970 (HX)		
PAD: 662 YOUNGSTOWN #197 PKWY		
UNIT 197 BLDG 13A		
GOLDSON MICHAEL P	1,519.12	4,133
10-21-29-521-13A0-2050		
PAD: 662 YOUNGSTOWN #205 PKWY		
UNIT 205 BLDG 13A		
CASTRO ANTHONY	1,525.88	4,134
10-21-29-521-13A0-2120		
PAD: 662 YOUNGSTOWN PKWY #212		
UNIT 212 BLDG 13A		
ENRIQUEZ FRANCISCO R & MARIA S	696.40	4,135
10-21-29-521-13B0-2130 (HX)		
PAD: 650 YOUNGSTOWN #213 PKWY		
UNIT 213 BLDG 13B		
VAN WYNGARDEN ERIC K & BETHANY	1,519.12	4,136
10-21-29-521-15B0-2470		
PAD: 672 ROARING #247 DR		
UNIT 247 BLDG 15B		
VELEZ ELBERTO	886.19	4,137
10-21-29-521-17A0-2730 (HX)		
PAD: 670 YOUNGSTOWN PKWY #273		
UNIT 273 BLDG 17A		
WAIN MARY A	165.56	4,138
10-21-29-521-17A0-2760 (HX)		
PAD: 670 YOUNGSTOWN PKWY #276		
UNIT 276 BLDG 17A		
BROWN PHILIP E	761.85	4,139
10-21-29-521-18A0-2900 (HX)		
PAD: 695 YOUNGSTOWN PKWY #290		
UNIT 290 BLDG 18A		
REYES ISMAEL O &	933.17	4,140
MOYET AHISHA		
10-21-29-521-2000-3310 (HX)		
PAD: 682 YOUNGSTOWN PKWY #331		
*******SUN RIDGE 8 TOWNHOMES OF	********	
*******A CONDO	********	
*******PB 35 PGS 5 TO 8	********	
KORNAKER KATHY	1,196.61	4,141
10-21-29-527-0000-1230		
PAD: 505 SUN RIDGE PL #123		
UNIT 123 TOWNHOMES OF SUN ...		
*******LA VITA CONDO PH 2	********	
*******PB 38 PGS 8 TO 12	********	
ARTZNER DEBORAH N	1,643.63	4,142
10-21-29-528-1300-2020 (HX)		
PAD: 502 VIA DELL ORO DR #202		
PHILP VINCENT E & CARMEN C	1,451.46	4,143
10-21-29-528-1400-1010 (HX)		
PAD: 505 VIA DELL ORO DR #101		
*******LA VITA CONDO PH 4	********	
*******PB 44 PGS 82 THRU 86	********	
TREFFNER CRISTINE E	1,784.54	4,144
10-21-29-530-0600-1060 (HX)		
PAD: 550 VIA DEL ORO #106		
*******LA VITA VILLAS A REPLAT	********	
*******PB 56 PGS 7 & 8	********	
*******ALL 10-21-29-300-004A-0000	********	

NAME - PARCEL NUMBER	TAXES DUE	SEQ. #
BEHNIA PEDRAM	2,491.27	4,145
10-21-29-532-0000-0100		
PAD: 534 VIA DEL ORO		
----------SEC 11 TWP 21 RNG 29----------		
RESUN LEASING INC	10,338.92	4,146
C/O JAMES E & SHIRLEY S DEAS		
11-21-29-300-007F-0000		
PAD: 292 W CENTRAL PKWY		
GOLF PLACE AT ALTAMONTE LLC	14,469.79	4,147
11-21-29-300-007H-0000		
GALEANO CARLOS & JULIETA	2,329.60	4,148
11-21-29-300-009C-0000 (HX)		
PAD: 715 ARNOLD ST		
*******APPLE VALLEY	********	
*******PB 15 PG 70	********	
MARTINEZ LOUIS H & ANDREY A	1,973.23	4,149
11-21-29-501-0000-0040 (HX)		
PAD: 107 CANDLEWICK RD		
*******WEST ALTAMONTE HEIGHTS SEC 2	********	
*******PB 10 PG 75	********	
KAZNOWSKI WILLIAM & JILL	1,499.06	4,150
11-21-29-503-0F00-0080 (HX)		
PAD: 328 E OAKHURST ST		
LOTS 8 + 9 BLK F WEST ...		
STAKER KIMBERLY	2,349.36	4,151
11-21-29-503-0H00-0010		
PAD: 801 VIRGINIA AVE		
*******APPLE VALLEY UNIT 3	********	
*******PB 17 PG 13	********	
DOTTS RANDALL J	2,103.41	4,152
11-21-29-504-0000-1000 (HX)		
PAD: 100 W HILLCREST ST		
LOT 100 & 1/2 OF VACD ST ON W		
*******WEST ALTAMONTE HEIGHTS SEC 3	********	
*******PB 10 PG 76	********	
RICE GREGORY P & DOREE L	1,762.12	4,153
11-21-29-506-0B00-0090 (HX)		
PAD: 240 W SHEPPARD ST		
LOT 9 & W 41.4 FT OF LOT 10 ...		
ZAYAS MARK C & REBECCA A	1,427.80	4,154
11-21-29-506-0B00-0140 (HX)		
PAD: 264 SHEPPARD ST		
LOTS 14 + 15 BLK B WEST ...		
BROWNING ALBERTA A	1,444.44	4,155
11-21-29-506-0B00-0180 (HX)		
PAD: 280 W SHEPPARD ST		
LOTS 18 + 19 (LESS E 31.24 ...		
CAREY BETTY J TRUSTEE	1,424.42	4,156
FBO BETTY J CAREY		
11-21-29-506-0B00-0290 (HX)		
PAD: 245 E OAKHURST ST		
W 42 FT OF LOT 29 & ALL LOT ...		
PETERSON JONATHAN J & MARY E	2,924.06	4,157
11-21-29-506-0D00-0350		
PAD: 213 E ALPINE ST		
W 37.8 FT OF LOT 35 + E 44.6 ...		
QUINLAN NOEL E & KAREN R	1,615.25	4,158
11-21-29-506-0E00-0090 (HX)		
PAD: 224 E ALPINE ST		
LOTS 9 + 10 BLK E WEST ...		
*******DOUGLAS HEIGHTS	********	
*******PB 22 PG 97	********	
ATKINS ROBERT B JR & BRENDA	14,078.02	4,159
11-21-29-507-0000-0010		
PAD: 841 DOUGLAS RD		
ATKINS ROBERT B JR & BRENDA	15,874.82	4,160
11-21-29-507-0000-0020		
PAD: 851 DOUGLAS AVE		
*******CRANES ROOST VILLAGE 02	********	
*******ORB 1228 PG 293	********	
SOLOMITO MARY A	557.44	4,161
11-21-29-509-0000-1010 (HX)		
PAD: 520 CRANES WAY #101		
UNIT 101 CRANES ROOST ...		
BARNES DONALD S	1,436.19	4,162
11-21-29-509-0000-1040		
PAD: 520 CRANES WAY #104		
UNIT 104 CRANES ROOST ...		
GOODIN RAYMOND N JR	871.10	4,163
11-21-29-509-0000-2010 (HX)		
PAD: 520 CRANES WAY #201		
UNIT 201 CRANES ROOST ...		
*******WEST ALTAMONTE HEIGHTS SEC 1	********	
*******PB 10 PG 69	********	
WELCH TONDODDA &	3,057.22	4,164
FANNIN REGINA		
11-21-29-517-0B00-0360		
PAD: 341 E CITRUS ST		
LOTS 36 + 37 BLK B WEST ...		
*******APPLE VALLEY UNIT 4	********	
*******PB 23 PG 17	********	
BRITT RANDALL	990.81	4,165
11-21-29-518-0000-0010 (HX)		
PAD: 957 RED FOX RD		
ROSS KENNETH S	2,147.84	4,166
11-21-29-518-0000-0390 (HX)		
PAD: 908 RED FOX RD		
*******CRANES ROOST VILLAS	********	
*******PB 23 PGS 74-77	********	
BAADE ELINA M	1,253.78	4,167
11-21-29-521-0000-0560 (HX)		
PAD: 210 MALLARD ST		
ELDER ELEANOR C	1,089.65	4,168
11-21-29-521-0000-0600 (HX)		
PAD: 707 SEAGULL AVE		
BADAKHSHAN NOOSHIN	2,210.04	4,169
11-21-29-521-0000-1280		
PAD: 717 TEAL LN		
FRANKLIN WOODY D SR	2,727.80	4,170
11-21-29-521-0000-1610		
PAD: 293 CURLEW CT		
*******CRANES ROOST VILLAGE 05	********	
*******ORB 1280 PG 1483	********	
MELVIN MARGARET	717.65	4,171
11-21-29-522-0000-3010 (HX)		
PAD: 610 CRANES WAY #301		
VERKINS LILLIAN	588.10	4,172
11-21-29-522-0000-3060 (HX)		
PAD: 610 CRANES WAY #306		
*******CRANES ROOST VILLAGE 07	********	
*******ORB 1367 PG 637	********	
STEVENS MARGARET M &	840.55	4,173
STEVENS MELVIN L JR		
11-21-29-524-0000-3070 (HX)		
PAD: 630 CRANES #307 WAY		
UNIT 307 CRANES ROOST ...		
*******VICTORIA PARK	********	
*******PB 30 PGS 12 & 13	********	
BENNETT RICHARD D & KAREN	4,360.17	4,174
11-21-29-527-0000-0190 (HX)		
PAD: 965 VICTORIA TER		
*******CRANES ROOST CONDO	********	
*******PB 3058 PG 1900	********	
CALDWELL WILLIAM L & SHIRLEY A	1,455.95	4,175
11-21-29-531-0200-2240 (HX)		
PAD: 550 CRANES WAY #224		
SAUNDERS CRAIG K	1,266.78	4,176
11-21-29-531-0300-1280 (HX)		
PAD: 560 CRANES WAY #128		
CARRIERO ANTONIO D & MARIA A	2,110.90	4,177
11-21-29-531-0300-2320		
PAD: 560 CRANES WAY #232		
MARROCCOLL GIUSEPPE &	2,031.41	4,178
AMATULLI LUCIA		
11-21-29-531-0600-1640		
PAD: 640 CRANES WAY #164		
*******VICTORIA MANOR	********	
*******PB 59 PGS 48 & 49	********	
WINGER DAVID T & KAY K	4,488.37	4,179
11-21-29-537-0000-0010 (HX)		
PAD: 941 VICTORIA TER		
----------SEC 12 TWP 21 RNG 29----------		
*******SANLANDO ARGYLE SECTION	********	
*******PB 10 PG 6	********	
CARLIE JOANNA & AARON	2,415.18	4,180
12-21-29-501-0000-0340 (HX)		
PAD: 107 ELIZABETH ST		

NAME - PARCEL NUMBER	TAXES DUE	SEQ. #
MALLEK MICHAEL	2,488.59	4,181
12-21-29-501-0000-0360		
PAD: BEACH AVE		
*******TROPIC HILL SUBD	********	
*******PB 7 PG 80	********	
BENNETT GLADYS D	1,417.20	4,182
12-21-29-503-0B00-0020 (HX)		
PAD: 504 HERMITS TRL		
S 30 FT OF LOT 2 + N 55 FT ...		
DURKET STEVEN L	567.38	4,183
12-21-29-503-0B00-0050		
PAD: HILLCREST ST		
LOTS 5 + 6 (LESS E 60 FT OF ...		
*******ROBIN HILL	********	
*******PB 14 PG 44	********	
FREED DOLORES C	835.44	4,184
12-21-29-504-0000-0080 (HX)		
PAD: 209 WHIPPOORWILL LN		
*******HERMITS COVE	********	
*******PB 14 PG 72	********	
LAWSON THOMAS W & KIMERLY	1,792.43	4,185
12-21-29-505-0000-0020 (HX)		
PAD: 681 HERMITS CV		
*******ROBIN HILL UNIT NO 2	********	
*******PB 14 PG 86	********	
HOSKINS LAUREN	1,879.75	4,186
12-21-29-506-0000-0260 (HX)		
PAD: 124 PEACOCK DR		
*******ROBIN HILL UNIT 3	********	
*******PB 15 PG 32	********	
BUCCELLATO DANIEL & SUSAN &	1,329.04	4,187
CAPUANA SUSAN		
12-21-29-508-0000-0760 (HX)		
PAD: 152 PEACOCK DR		
*******VILLAGES THE	********	
*******ORB 973 PG 1268	********	
DURKET STEVEN L	717.65	4,188
12-21-29-509-0C00-0010 (HX)		
PAD: 541 ORANGE ST		
*******HERMITS COVE SOUTH 1ST ADD	********	
*******PB 21 PG 8	********	
PRAKASH A JAI	2,083.89	4,189
12-21-29-510-0000-0050 (HX)		
PAD: 674 KAREN CT		
*******ALTAMONTE OAKS	********	
*******PB 28 PG 50	********	
KELLER SHERRIE G &	3,140.99	4,190
KELLER JEFFERY P		
12-21-29-513-0000-0030 (HX)		
PAD: 679 N GLENN DR		
*******PALM SPRINGS MEDICAL CENTER	********	
*******OFFICE CONDO	********	
*******PB 29 PGS 93 & 94	********	
BELTRE WILJON W	1,746.53	4,191
12-21-29-516-0000-01C0		
PAD: 685 PALM SPRINGS DR		
UNIT 1C PALM SPGS MEDICAL ...		
*******DAVID GRAHAM SUBD	********	
*******PB 41 PG 5	********	
CHIODO ANGELO P & BARBARA S	2,928.17	4,192
12-21-29-518-0000-0020 (HX)		
PAD: 608 LAKE AVE		
*******SANLANDO	********	
*******PB 3 PGS 65 1/2 66 67 + 68	********	
LEE JAMES TRUSTEE	1,491.14	4,193
FBO		
12-21-29-5BD-0600-0060		
PAD: 808 BAYWOOD ST		
LOT 6 + W 1/2 OF LOT 5 BLK 6		
BELL CLEMMIE M	1,139.76	4,194
12-21-29-5BD-0700-0130		
PAD: 905 BAYWOOD ST		
E 32 FT OF LOT 13 + W 38 FT ...		
NELSON FLOYD	809.04	4,195
12-21-29-5BD-1100-0030 (HX)		
PAD: 96 SPRING ST		
NELSON FLOYD	151.98	4,196
+ 12-21-29-5BD-1100-0040		
PAD: SPRING ST		
LOT 4 (LESS WLY 7.5 FT) BLK 11		
F N B ENTERPRISES INC	171.62	4,197
12-21-29-5BD-1100-0060		
PAD: SPRING ST		
GOFF ROBERT C OR	45.60	4,198
GOFF ROBERT C PER REP FOR EST		
12-21-29-5BD-1100-0070		
FNB ENTERPRISES INC	170.62	4,199
12-21-29-5BD-1100-0080		
GOFF ROBERT C OR	45.60	4,200
GOFF ROBERT C PER REP FOR EST		
12-21-29-5BD-1100-0090		
FNB ENTERPRISES INC	198.13	4,201
12-21-29-5BD-1100-0100		
ROBINSON KATIE	281.58	4,202
12-21-29-5BD-1100-0110		
PAD: SPRING ST		
LOTS 11 + 12 BLK 11		
LEVY MAGGIE B & MOORE WILLIE &	614.82	4,203
THOMAS BIRDELL ET AL		
12-21-29-5BD-1100-0400		
PAD: 301 MAGNOLIA ST		
E 1/2 OF LOT 40 + ALL LOTS ...		
WRIGHT WALTER JR & BENITA K	298.01	4,204
12-21-29-5BD-1200-0070		
LOTS 7 & 8 BLK 12		
MONGEN JUANITA	809.76	4,205
12-21-29-5BD-1200-0100		
PAD: 645 BRENTWOOD AVE		
LOTS 10 + 11 BLK 12		
MORSE MARY B LIFE EST	695.96	4,206
(MANDY ELLA M HEIRS)		
12-21-29-5BD-1200-0120		
PAD: 307 MAGNOLIA ST		
LOTS 12 + 13 BLK 12		
JACKSON LEFEARS &	324.35	4,207
LARK ARETHEA L & LARK SHAYLAC		
12-21-29-5BD-1200-0140		
PAD: MAGNOLIA ST		
LOTS 14 & 15 BLK 12		
SIMMONS ANITA	696.60	4,208
12-21-29-5BD-1300-0010 (HX)		
PAD: 120 SPRING ST		
DRAKES HENRY	485.35	4,209
12-21-29-5BD-1300-0060 (HX)		
PAD: 110 SPRING ST		
LAMAR BETTY J	1,191.66	4,210
12-21-29-5BD-1300-0090 (HX)		
PAD: 100 SPRING ST		
LOTS 9 + 10 BLK 13		
WORTHY NORMAN ET AL	304.75	4,211
12-21-29-5BD-1300-0150		
PAD: EAST ST		
LOTS 15 + 16 BLK 13		
SIMMONS CATHERINE J & BOUER	339.05	4,212
EUGENE ETAL C/O DENISE SIMMONS		
12-21-29-5BD-1300-0180		
PAD: EAST ST		
LOTS 18 + 19 BLK 13		
POTTER CATHERINE C &	1,245.88	4,213
POTTER JAMES D		
12-21-29-5BD-2000-0030 (HX)		
PAD: 746 PREBLE AVE		
LOT 3 + N 1/2 OF LOT 4 BLK 20		
KURANI IHSAN & JEANNE A	1,419.96	4,214
12-21-29-5BD-2000-0040 (HX)		
PAD: 742 PREBLE AVE		
S 1/2 OF LOT 4 + ALL LOT 5 ...		
KAZAKEVICIUS KRISTINA R &	1,709.23	4,215
DZIARALDAS & GRABNICKAS MILDA		
12-21-29-5BD-2300-0130 (HX)		
PAD: 709 TROPIC HILL		
LOTS 13 14 + 15 BLK 23		
BRUGMAN GLENN H	996.83	4,216
12-21-29-5BD-2500-0070 (HX)		
PAD: 612 HERMITS TRL		

NAME - PARCEL NUMBER	TAXES DUE	SEQ. #
WELCH ROBERT E 12-21-29-5BD-2500-0440 (HX) PAD: 726 FLORIDA BLVD LOTS 44 + 45 BLK 25	2,076.88	4,217
COHEN PETER J C/O ULTIMATE MOTOR WORKS 12-21-29-5BD-2500-0600 PAD: LAKE AVE LOTS 60 61 + 62 BLK 25	2,122.47	4,218
BAXTER DAVID & PEPPERDINE PAMELA E 12-21-29-5BD-2800-019A PAD: FLORIDA BLVD BEG NW COR LOT 19 BLK 28 RUN ...	26.29	4,219
MC CAFFREY DERRICK & JONELLE Z 12-21-29-5BD-3100-0080 (HX) PAD: 1346 FREYMARK ST LOTS 8 + 9 + W 16 FT OF LOT ...	1,698.87	4,220
ARENCIBIA ROGER D & HEILI 12-21-29-5BD-3300-0010 (HX) PAD: 1005 NORTH ST	1,129.72	4,221
HUGHES MARTA E 12-21-29-5BD-3300-0120 PAD: 1109 NORTH ST	1,701.70	4,222
COVELL RICHARD J JR & ROBIN B 12-21-29-5BD-3700-0110 (HX) PAD: 929 LAKE MARION DR LOTS 11 + 12 BLK 37	1,546.38	4,223
CURRAN GERALD E & LYNNE E 12-21-29-5BD-3700-0130 (HX) PAD: 1100 SUNILAND AVE LOTS 13 + 14 BLK 37	1,920.10	4,224
GREENE F ALLAN 12-21-29-5BD-3800-0040 (HX) PAD: 928 LAKE MARION DR LOT 4 + W 45 FT OF LOT 5 BLK ...	1,427.53	4,225
QUIROZ OSVALDO & DELFI-QUIORZ MARISOL 12-21-29-5BD-3800-0240 (HX) PAD: 834 LAKE MARION DR LOTS 24 + 25 BLK 38	1,987.24	4,226
RODRIGUEZ JORGE 12-21-29-5BD-4100-0120 PAD: 632 ALPINE ST LOT 12 & E 1/2 OF LOT 13 ...	37.04	4,227
OSORIO OCTAVIO & DORA A 12-21-29-5BD-4100-0220 (HX) PAD: 647 E HILLCREST ST LOTS 22 + 23 BLK 41	2,718.89	4,228
AHERN DAVID K & ADALEDA 12-21-29-5BD-4200-0080 (HX) PAD: 648 E RIDGEWOOD ST ALL LOT 8 & E 40 FT OF LOT 9 ...	1,377.35	4,229
WOOD W P III & LYNN W 12-21-29-5BD-4200-0110 PAD: E RIDGEWOOD ST W 20 FT OF LOT 11 & S 1/2 OF ...	92.10	4,230
WOOD LYNN W 12-21-29-5BD-4200-0120 (HX) PAD: 880 EVERGREEN AVE LOTS 12 + 13 + S 1/2 OF VAC ...	1,101.13	4,231
BARNECOTT JOHN & BARBARA 12-21-29-5BD-4400-0010 (HX) PAD: 1025 MARION OAKS CT BEG 108.73 FT S 87 DEG 07 ...	6,354.48	4,232
LOCASIO FRANK V 12-21-29-5BD-4500-0030 (HX) PAD: 608 E OAKHURST ST LOTS 3 + 4 + E 50 FT OF LOT ...	1,156.41	4,233
TENDA MICHAEL C & JENELLE L 12-21-29-5BD-4500-0150 PAD: 902 E EVERGREEN AVE E 1/2 OF LOT 15 + ALL LOT 16 ...	2,033.78	4,234
SCHULDINER MALCOLM & JANE 12-21-29-5BD-4900-0120 PAD: 609 CITRUS ST LOT 12 + E 15 FT OF LOT 11 ...	2,013.27	4,235
COMMERCIAL REALTY GROUP INC 12-21-29-5BD-5100-0090 PAD: GROVE AVE LOTS 9 TO 12 BLK 51	382.65	4,236
COMMERCIAL REALTY GROUP INC 12-21-29-5BD-5100-0130 PAD: E CENTER ST ALL LOT 13 & W 1/2 OF LOT 14 ...	236.72	4,237
COMMERCIAL REALTY GROUP INC 12-21-29-5BD-5100-0140 E 1/2 OF LOT 14 & ALL LOT 15 ...	142.62	4,238
COMMERCIAL REALTY GROUP INC 12-21-29-5BD-5200-0350 LOTS 35 TO 40 BLK 52	580.94	4,239
GALFO COLEEN M 12-21-29-5BD-5500-0260 (HX) PAD: 535 E HIGHLAND ST E 11.64 FT OF LOT 26 & W ...	1,173.36	4,240
HALL LESLIE 12-21-29-5BD-5800-0370 PAD: E RIDGEWOOD ST E 37.5 FT OF W 49.12 FT OF ...	167.00	4,241
FRANKE WALTER TRUSTEE 12-21-29-5BD-5900-0040 PAD: 540 E PINEVIEW ST W 47.43 FT OF LOT 4 + LOT 5 ...	2,373.34	4,242
FRANCKE WALTER TRUSTEE FBO WALTER FRANCKE 12-21-29-5BD-5900-0050 (HX) PAD: 536 PINEVIEW ST W 15.89 FT OF LOT 5 + ALL ...	1,570.28	4,243
KNIGHT JOSEPH W & BENNETT RUTH 12-21-29-5BD-5900-0220 (HX) PAD: 505 E OAKHURST ST LOT 22 (LESS W 26.74 FT) + W ...	898.84	4,244
SPINDLER ROBERT A 12-21-29-5BD-5900-0340 (HX) PAD: 545 E OAKHURST ST LOT 34 (LESS W 42.42 FT) + W ...	187.86	4,245
CASTILLO HENRY JR & LUSIA G 12-21-29-5BD-5900-0400 PAD: 561 E OAKHURST ST LOT 40 & E 26.74 FT OF LOT ...	2,084.97	4,246
FERRARO ANNE-MARIE 12-21-29-5BD-6000-0110 (HX) PAD: 424 E PINEVIEW ST LOT 11 + E 1/2 OF LOT 12 BLK ...	2,194.77	4,247
HOROWITZ KENNETH A & DONNA E SOUTHALL LORAINE T 12-21-29-5BD-6000-0380 PAD: 453 E OAKHURST ST LOT 38 + W 15 FT OF LOT 39 ...	1,251.81	4,248
LOPEZ BLANCA & LUKACHI ALEX 12-21-29-5BD-6100-0020 PAD: E OAKHURST ST	277.14	4,249
BRIGMAN URSULA M 12-21-29-5BD-6100-0030 (HX) PAD: 452 E OAKHURST ST LOTS 3 + 4 (LESS W 20 FT) ...	376.02	4,250
RIEBEL CRAIG A & JUDITH A 12-21-29-5BD-6100-0190 (HX) PAD: 400 E OAKHURST ST LOTS 19 & 20 BLK 61	1,445.74	4,251
MORA OLGA M & HO MAN WING 12-21-29-5BD-6200-0020 PAD: 460 E RIDGEWOOD ST W 39.92 FT OF LOT 2 & E ...	2,584.38	4,252
WAYNE JAMES B 12-21-29-5BD-6400-0190 PAD: 400 E HILLCREST ST ALL OF LOT 19 + LOT 20 (LESS ...	2,474.70	4,253
DAUGHERTY JANE R 12-21-29-5BD-6400-0280 (HX) PAD: 425 E HIGHLAND ST E 50 FT OF LOT 28 + W 25 FT ...	1,062.41	4,254
LUKE MILTON L 12-21-29-5BD-6400-0370 (HX) PAD: 457 E HIGHLAND ST LOT 37 (LESS W 50 FT) + ALL ...	2,070.48	4,255
HO MAN WING & OLGA 12-21-29-5BD-6700-0140 PAD: 420 E ORANGE ST W 44.46 FT OF LOT 14 + E ...	2,502.97	4,256
THEODORE K TOMBROS INSURANCE AGENCY INC 12-21-29-5BD-6800-0010 PAD: 604 PALM SPRINGS DR LOTS 1 + 2 BLK 68	3,230.19	4,257
METZDORF STEVEN & STEPHANIE 12-21-29-5BD-8300-0040	466.16	4,258
DANIEL CORP OF WINTER PARK II INC 12-21-29-5BD-8500-0010 PAD: 887 E ALTAMONTE DR LOTS 1 TO 6 BLK 85 ...	42,759.87	4,259
HOROWITZ KENNETH & DONNA 12-21-29-5BD-8600-0210 PAD: 218 NEWBURYPORT AVE N 30 FT OF LOT 21 + S 40 FT ...	1,710.00	4,260
MARTIN JOHN W & BARBARA A 12-21-29-5BD-8700-0200 (HX) PAD: 314 NEWBURYPORT AVE LOTS 20 + 21 BLK 87	761.29	4,261
SMITH DOUGLAS H & SALLIE R 12-21-29-5BD-8800-0140 (HX) PAD: 302 FOREST AVE LOT 14 + S 1/2 OF LOT 15 BLK ...	1,133.03	4,262
KENNEDY MARIE A 12-21-29-5BD-8900-0040 (HX) PAD: 215 HERMITS TRL LOTS 4 + 5 BLK 89	1,410.66	4,263
HOMAC DOMINIC M 12-21-29-5BD-8900-010A (HX) PAD: 201 HERMITS TRL ALL LOT 11 & W 40 FT OF LOT ...	2,619.70	4,264
*******ALTAMONTE LAND HOTEL &	********	
*******NAVIGATION CO	********	
*******PB 1 PGS 9 10 & 12	********	
FREEDOM CARDS INC 12-21-29-5BE-0000-4450 PAD: 115 MAITLAND AVE LOT 445 (LESS S 15 FT + RD) ...	5,948.65	4,265
ORIENTA OFFICE ASSOC C/O PHILLIPS 12-21-29-5BE-0000-4500 PAD: 801 ORIENTA AVE LOTS 450 & 451 (LESS S 120 ...	12,024.01	4,266
FIRST STATES INV 64 LP C/O BURR WOLFF LP 12-21-29-5BE-0000-5900 PAD: E ALTAMONTE DR LOTS 590 591 + 592 (LESS S ...	9,271.28	4,267
*******LAKE MARION ESTATES UNRECD	********	
*******PLAT	********	
RENNARD WILLIAM S & BARBARA V 12-21-29-5UH-0000-001D BEG NW COR LOT 1 RUN S ...	84.99	4,268
TRAVER AUGUSTINA Q 12-21-29-5UH-0000-0100 (HX) PAD: 10 OLD GROVE LN SEC 12 TWP 21S RGE 29E BEG ...	1,974.51	4,269
----------SEC 13 TWP 21 RNG 29----------		
*******LAKE ADELAIDE SHORES	********	
*******REVISION	********	
*******PB 9 PG 1	********	
GAETAN JURACY L 13-21-29-501-0A00-008A PAD: PARK PL SELY 32 FT OF LOT 8 BLK A	126.22	4,270
*******LAKE VILLAS CONDOMINIUM	********	
*******ORB 950 PG 620	********	
HUGHES RENEA 13-21-29-503-0000-1220 (HX) PAD: 122 MAITLAND AVE UNIT 122	1,681.20	4,271
FLOOD KEVIN P & BOWERS ANGELA P 13-21-29-503-0000-144A PAD: 144 LAKE VILLAS A DR UNIT 144A	1,175.83	4,272
PECK JOHN C & WANDA L 13-21-29-503-0000-652A (HX) PAD: 652 LAKE VILLAS A DR UNIT 652A	905.65	4,273
CASSESE VINCENT E & RENEE 13-21-29-503-0000-6660 (HX) PAD: 666 LAKE VILLAS DR UNIT 666	1,301.05	4,274
*******BETTS ADD TO ALTAMONTE	********	
*******ROBERT L	********	
*******PB 2 PGS 96 + 97	********	
KRASZEWSKI DENNIS & SHARON 13-21-29-506-0D00-0070 (HX) PAD: 701 LAKE DR LOTS 7 8 & 9 BLK D ...	2,016.20	4,275
MAGNOLIA SPRINGS CORP N V C/O ROGER LONSWAY 13-21-29-506-0F00-0070 PAD: 409 MAITLAND AVE LOTS 6 & 7 & BEG SE COR LOT ...	1,263.89	4,276
MURRAY COLLEEN M 13-21-29-506-0F00-0080 PAD: 393 MAITLAND AVE LOTS 8 9 10 11 12 & S 125 FT ...	8,817.94	4,277
MAGNOLIA SPRINGS CORP NV C/O ROGER LONSWAY 13-21-29-506-0F00-0140 PAD: 708 MAGNOLIA AVE E 10 FT OF LOT 14 BLK F ...	133.17	4,278
KERAVIS NICOLAS 13-21-29-506-0F00-0190 PAD: 714 E MAGNOLIA DR LOT 19 + W 1/2 OF LOT 20 BLK ...	933.44	4,279
ALEXANDER GILBERT & GWENDOLYN 13-21-29-506-0F00-0370 (HX) PAD: 707 HIGHLAND DR LOTS 37 & 38 BLK F ROBERT L ...	3,712.38	4,280
HOWELL TIMOTHY M & MARGARET 13-21-29-506-0F00-0550 (HX) PAD: 817 HIGHLAND DR LOTS 55 + 56 BLK F ROBERT L ...	1,214.92	4,281
*******MALTBIE SHORES	********	
*******TOWN OF ALTAMONTE SPRINGS	********	
*******PB 12 PG 54	********	
KREIDER JOHN C & KELLY S 13-21-29-507-0A00-0020 (HX) PAD: 803 AGNES AVE	638.62	4,282
ROONEY ROBERT E & ROONEY SHIRLEY 13-21-29-507-0B00-0050 (HX) PAD: 808 AGNES AVE	712.49	4,283
*******LAKE ORIENTA HILLS UNIT 1	********	
*******PB 14 PG 71	********	
PHILLIPS CARLTON & YVONNE W 13-21-29-508-0A00-0140 (HX) PAD: 636 SHERWOOD DR	1,496.67	4,284
PASTRANA PRIMITIVO 13-21-29-508-0C00-0060 PAD: 410 PINE AVE	2,109.91	4,285
*******UNDEROAKS	********	
*******PB 14 PG 98	********	
YEGGE GAYLORD S & MARTHA J 13-21-29-510-0000-0020 (HX) PAD: 814 E HIGHLAND DR LOT 2 + E 7 FT OF LOT 3	1,814.40	4,286
MARTINEZ MARIO & MARY 13-21-29-510-0000-0200 (HX) PAD: 410 SILVER OAKS LN	1,767.90	4,287
*******WINDMEADOWS VILLAGE NO. 1	********	
*******ORB 877 PG 493	********	
CORDERO JOSE A & IRMA 13-21-29-512-0000-2320 (HX) PAD: 232 WINDMEADOWS UNIT 232 WINDMEADOWS VILLAGE ...	542.18	4,288
*******WINDMEADOWS VILLAGE NO. 2	********	
*******ORB 899 PG 2	********	
WEIDNER TIMOTHY B 13-21-29-513-0000-3680 PAD: 368 WINDMEADOWS UNIT 368	878.02	4,289
*******WINDMEADOWS VILLAGE NO. 4	********	
*******ORB 960 PG 488	********	
DIMARIO JEFFREY & ILEANA 13-21-29-515-0000-4260 PAD: 426 WINDMEADOWS UNIT 426 WINDMEADOWS VILLAGE ...	878.02	4,290
*******ORIENTA POINT CONDOMINIUM 1	********	
*******ORB 1073 PG 596	********	
OROSZ KRISTINE M 13-21-29-516-0000-2400 PAD: 240 ORIENTA PT UNIT 240	904.07	4,291
DEVONEY BEVERLY G 13-21-29-516-0000-2680 PAD: 268 ORIENTA PT UNIT 268	904.07	4,292
CAMACHO HAYDEE L & VEITIA RAMON & BRATT-VEITIA VICTORIA 13-21-29-516-0000-4460 PAD: 446 ORIENTA PT UNIT 446	905.07	4,293
WIECHERS DE GRAUE VIRGINIA APARTADO POSTAL 10-717 13-21-29-516-0000-4640 PAD: 464 ORIENTA PT UNIT 464	1,790.85	4,294
*******HERMITAGE UNIT 2	********	
*******PB 22 PG 94	********	
KURZON JOHN F 13-21-29-518-0000-0060 PAD: HERMITS TRL	705.63	4,295
*******CAPISTRANO	********	
*******ORB 1274 PG 1108	********	
VAN CLEEF QUENTIN 13-21-29-520-0100-0180 (HX) PAD: 200 MAITLAND #18 AVE	94.15	4,296
FERRELL JAMES 13-21-29-520-0300-0320 (HX) PAD: 200 MAITLAND AVE #32	239.82	4,297
NEWMAN WILLIAM H 13-21-29-520-0600-0910 PAD: 200 MAITLAND #91 AVE	1,189.01	4,298
JANSEN KAY N 13-21-29-520-0800-1070 (HX) PAD: 200 MAITLAND AVE #107	237.36	4,299
MACLEAN BONITA J 13-21-29-520-0800-1160 (HX) PAD: 200 MAITLAND AVE #116	666.40	4,300
PERNOT XAVIER & CAROLINE D 13-21-29-520-1200-1600 PAD: 200 MAITLAND #160 AVE	1,349.50	4,301
COX TERRY L LIFE EST (SOHNEN CAMMY B. & COX SHANNON L) 13-21-29-520-1400-1690 (HX) PAD: 200 MAITLAND AVE #169	142.47	4,302
SCHIRO MARLENE L 13-21-29-520-1500-1860 (HX) PAD: 200 MAITLAND AVE #186	277.93	4,303
*******SANDY COVE	********	
*******PB 24 PGS 86-91	********	
MORTON GARY W & BARBARA K 13-21-29-521-0000-0100 PAD: 552 ORANGE UNIT 10 AVE	887.36	4,304
BODNAR AMANDA 13-21-29-521-0000-0120 PAD: 552 ORANGE DR # 12	887.36	4,305
ROHRBACH THOMAS J & CAROL 13-21-29-521-0000-0240 PAD: 558 ORANGE UNIT 24 AVE	816.52	4,306
DARDIGNAC ROSE-MARIE 13-21-29-521-0000-0520 PAD: 570 ORANGE UNIT 52 AVE	891.90	4,307
RESTIS MARTIN S 13-21-29-521-0000-0840 (HX) PAD: 576 ORANGE UNIT 84 AVE	96.36	4,308
COLE JOHN M 13-21-29-521-0000-1000 (HX) PAD: 582 ORANGE AVE #100	219.21	4,309
GRUNDY HOWARD O *C/O LOUTTIT JENNIFER S 13-21-29-521-0000-1060 PAD: 584 ORANGE AVE # 106	896.48	4,310
DIAZ ROSA M & JOSE E 13-21-29-521-0000-1110 PAD: 586 ORANGE DR #111	794.42	4,311
STAWSKI JOANN P 13-21-29-521-0000-1130 (HX) PAD: 586 ORANGE UNIT 113 AVE	262.12	4,312
RACHEL ALBERT A & LEEANNAH T AND LESLIE A RACHEL 13-21-29-521-0000-1210 PAD: 586 ORANGE UNIT 121 AVE	789.14	4,313
PENNEL PAUL D 13-21-29-521-0000-1540 PAD: 596 ORANGE AVE #154	818.28	4,314
MARSHALL CANDICE J TRUST C/O CHRIS HUMMER 13-21-29-521-0000-1560 PAD: 598 ORANGE AVE #156	817.52	4,315
PUGH PAUL J 13-21-29-521-0000-1660 (HX) PAD: 600 ORANGE UNIT 166 AVE	285.99	4,316
KRUSE FRANCINE J 13-21-29-521-0000-1760 (HX) PAD: 604 ORANGE DR #176	117.99	4,317
*******ROYAL ARMS CONDO	********	
*******ORB 1460 PG 1564	********	
NUTT MARION M & NUTT ELIZABETH W 13-21-29-522-5040-0120 PAD: 504 ORANGE UNIT 12 AVE UNIT 12 BLDG 504	1,296.93	4,318
KITTRELL DELINDA 13-21-29-522-5060-0240 PAD: 506 ORANGE UNIT 24 AVE UNIT 24 BLDG 506	809.91	4,319
DE GRAUE VIRGINIA W APARTADO POSTAL 10-717 13-21-29-522-5120-0230 PAD: 512 ORANGE UNIT 23 AVE UNIT 23 BLDG 512	1,163.95	4,320
ROYAL ARMS CONDO LTD 13-21-29-522-5160-0150 PAD: 516 ORANGE UNIT 15 AVE UNIT 15 BLDG 516	1,153.91	4,321
BROWNELL ROBERT & SUZANNE 13-21-29-522-5220-0340 PAD: 522 ORANGE UNIT 34 AVE UNIT 34 BLDG 522	809.91	4,322

NAME - PARCEL NUMBER	TAXES DUE	SEQ. #
DEVER JAMES	630.63	4,323
13-21-29-522-5260-0110 (HX)		
PAD: 526 ORANGE AVE #11		
UNIT 11 BLDG 526		
IRIZARRY LIVIA	809.91	4,324
13-21-29-522-5260-0330		
PAD: 526 ORANGE DR #33		
UNIT 33 BLDG 526		
REYES CARMEN M	809.91	4,325
13-21-29-522-5280-0130		
PAD: 528 ORANGE UNIT 13 AVE		
UNIT 13 BLDG 528		
MARTINEZ CARLOS & BLANCA	449.97	4,326
13-21-29-522-5280-0200 (HX)		
PAD: 528 ORANGE DR #20		
UNIT 20 BLDG 528		
HOFFMAN WARD R	484.78	4,327
13-21-29-522-5300-0230 (HX)		
PAD: 530 ORANGE #23 AVE		
UNIT 23 BLDG 530		
REYES CARMEN M	565.71	4,328
13-21-29-522-5380-0250 (HX)		
PAD: 538 ORANGE UNIT 25 AVE		
UNIT 25 BLDG 538		
BAILEY STEPHEN & PATRICIA	591.00	4,329
13-21-29-522-5420-0150 (HX)		
PAD: 542 ORANGE AVE UNIT 15		
UNIT 15 BLDG 542		
*******GENESIS PROFESSIONAL CENTER	********	
*******CONDO	********	
*******ORB 1891 PG 434	********	
CHAUDHARI GOVIND M TRUSTEE	3,339.60	4,330
13-21-29-524-0000-0060		
PAD: 815 ORIENTA UNIT #6 AVE		
UNIT 6 GENESIS PROFESSIONAL ...		
----------SEC 14 TWP 21 RNG 29----------		
ALTAMONTE SPRINGS INV LLC	11,802.18	4,331
1 BUCKHEAD LOOP # 1703		
14-21-29-300-004A-0000		
PAD: 295 436 SR		
SUN VISTA HOTELS INC	47,028.75	4,332
14-21-29-300-014D-0000		
PAD: 235 WYMORE RD		
EXPERT CAR CARE INC	9,550.39	4,333
14-21-29-300-014H-0000		
PAD: 200 W 436 SR		
WYMORE ENTERPRISES INC	5,719.19	4,334
14-21-29-300-014L-0000		
PAD: 252 WYMORE RD		
CLEAR CHANNEL METROPLEX INC	265.84	4,335
C/O CHANCELLOR MEDIA WHITECO		
14-21-29-300-015A-0000		
*******IOWANA SUBD AMENDED PLAT	********	
*******PB 10 PG 11	********	
SMITH RONALD C	1,943.87	4,336
14-21-29-501-0B00-0100		
PAD: 295 LORAINE DR		
*******ORIENTA GARDENS 1ST ADD	********	
*******PB 10 PG 27	********	
KROENKE NANCY H	958.08	4,337
14-21-29-503-0000-0030 (HX)		
PAD: 107 HATTAWAY DR		
*******DOL-RAY MANOR	********	
*******PB 11 PG 98	********	
MOJICA EDWIN R & NELIZ	1,470.82	4,338
14-21-29-504-0A00-0290		
PAD: 104 GENEVIEVE DR		
PYLE DALE A & MARILYN K	1,217.69	4,339
14-21-29-504-0A00-0320 (HX)		
PAD: 110 GENEVIEVE DR		
CUELLAR ROSELIA G	218.37	4,340
14-21-29-504-0A00-0330 (HX)		
PAD: 112 GENEVIEVE DR		
FLORES ALBERT	1,222.84	4,341
14-21-29-504-0A00-0420 (HX)		
PAD: 129 GENEVIEVE DR		
*******ORIENTA GARDENS REVISED	********	
*******PLAT	********	
*******PB 10 PG 26	********	
GARVIN ISAAC	3,523.28	4,342
14-21-29-505-0000-0010 (HX)		
PAD: 126 HATTAWAY DR		
GARVIN ISAAC	254.31	4,343
14-21-29-505-0000-001A		
PAD: HATTAWAY DR		
LOT 1A REVISEC PLAT OF ...		
*******ALDEAN GARDENS	********	
*******PB 15 PG 18	********	
ALICEA LUIS & JOANNE	1,273.80	4,344
14-21-29-506-0000-0090 (HX)		
PAD: 116 HOLLYHOCK DR		
JORGE JUAN R	2,081.01	4,345
14-21-29-506-0000-0240		
PAD: 103 HOLLYHOCK DR		
*******ESCONDIDO PHASE 1	********	
*******PB 23 PGS 45-48	********	
SAUNDERS J L	1,904.54	4,346
14-21-29-509-0300-0060		
PAD: 6 ESCONDIDO		
UNIT 6 SEC 3		
*******ESCONDIDO SEC 8	********	
*******PB 24 PG 94	********	
KIND ZELDA	768.94	4,347
14-21-29-514-0000-0970 (HX)		
PAD: 97 ESCONDIDO		
UNIT 97		
TEITELBAUM LINDA	197.35	4,348
14-21-29-514-0000-1090 (HX)		
PAD: 109 ESCONDIDO		
UNIT 109		
DAVENIGNO CHRISTINA &	1,244.48	4,349
BORGOS PHILIP		
14-21-29-514-0000-1100 (HX)		
PAD: 110 ESCONDIDO		
UNIT 110		
*******WESTMONTE OFFICE PARK CONDO	********	
*******ORB 3710 PAGE 1535	********	
*******ALL 14-21-29-510-0A00-0120	********	
USTLER II INC	2,059.48	4,350
14-21-29-522-0200-0010		
USTLER II INC	2,059.48	4,351
14-21-29-522-0200-0020		
*******ORIENTA GARDENS	********	
*******PB 8 PG 90	********	
MC LAUGHLIN JAMES P JR & JOYCE	2,464.40	4,352
14-21-29-5BF-0000-0100 (HX)		
PAD: 144 HATTAWAY DR		
*******SPRING VALLEY ESTATES	********	
*******PB 22 PGS 74 & 75	********	
SULLIVAN BERNARD & AILEEN	3,199.98	4,353
14-21-29-5EV-0B00-0120 (HX)		
PAD: 306 SPRING VALLEY DR		
ZEHEL MICHAEL	3,016.86	4,354
14-21-29-5EV-0C00-0400 (HX)		
PAD: 259 BUTTERCUP CIR		
----------SEC 15 TWP 21 RNG 29----------		
AMERICAN CHILDREN'S ACADEMIES	8,126.10	4,355
INC & ALLEN ANGELA I		
15-21-29-300-021B-0000		
PAD: 389 SPRING OAKS BLVD		
VALLANCOURT A WILLIAM TRUSTEE	8,313.80	4,356
FBO A WILLIAM VALLANCOURT		
15-21-29-300-032F-0000 (HX)		
PAD: 101 HORSE LOVERS LN		
(1.956 AC)		
BARRETT RICHARD L	617.85	4,357
15-21-29-300-033A-0000		
PAD: SPRING VALLEY STABLE		
*******GOLDIE MANOR 1ST ADD	********	
*******PB 13 PG 89	********	
VALDES MIRELLA	1,318.11	4,358
15-21-29-502-0000-0470		
PAD: 165 JAY DR		

NAME - PARCEL NUMBER	TAXES DUE	SEQ. #
LOPEZ RICHARD M	1,162.99	4,359
15-21-29-502-0000-0520 (HX)		
PAD: 105 JOANNE CT		
*******GOLDIE MANOR	********	
*******PB 13 PG 71	********	
WALKER ROBERT P &	1,339.92	4,360
WALKER PEGGY D		
15-21-29-503-0000-0060		
PAD: 202 GERRY DR		
FONTAINE RAYNALD & RINA	732.94	4,361
15-21-29-503-0000-0210		
PAD: 132 RONNIE DR		
*******SHADY OAKS	********	
*******PB 11 PG 24	********	
AMID ABDELHAMID & ZHOR E A	693.14	4,362
15-21-29-505-0000-006A (HX)		
PAD: 143 GRACE BLVD		
N 25 FT OF LOT 6 + S 50 FT ...		
MC KENNA DANIEL P & BRADFORD	1,199.19	4,363
MARVIN J & MCKENNA EDWARD JR		
15-21-29-505-0000-0530 (HX)		
PAD: 158 EILEEN AVE		
*******MILTON PARK	********	
*******PB 12 PG 17	********	
WALLACE JOANNE V	187.86	4,364
15-21-29-506-0000-0170 (HX)		
PAD: 219 FRANCES DR		
LOT 17 + N 36 FT OF LOT 18		
*******LONG VIEW HEIGHTS	********	
*******PB 12 PG 9	********	
RB105 LLC	1,624.51	4,365
15-21-29-507-0100-0010		
PAD: 488 ESTHER LN		
LOT 1 (LESS RD) & W 23.02 FT ...		
VELO JOSE A & MIRIAM T	168.52	4,366
15-21-29-507-0100-0020		
PAD: ESTHER LN		
LOT 2 (LESS W 23.02 FT) BLK 1		
VELO JOSE A & MIRIAM T	165.31	4,367
15-21-29-507-0100-0030		
PAD: ESTHER LN		
W 50 FT OF LOT 3 BLK 1 ...		
*******WEATHERSFIELD 2ND ADD	********	
*******PB 12 PGS 102 + 103	********	
THOMPSON VICTORIA &	1,034.70	4,368
GITLES ROSE		
15-21-29-509-1500-0170 (HX)		
PAD: 506 TULANE DR		
ATWELL MARTHA J	880.76	4,369
15-21-29-509-1700-0130 (HX)		
PAD: 525 NOTRE DAME DR		
SAUERS KEITH D & NALAINA A	960.96	4,370
15-21-29-509-1700-0140 (HX)		
PAD: 519 NOTRE DAME DR		
RAMOS CINDY	652.89	4,371
15-21-29-509-1700-0340 (HX)		
PAD: 594 CLEMSON DR		
BANDUR JOSEPH M	1,632.61	4,372
15-21-29-509-2000-0080		
PAD: 592 FORDHAM AVE		
GRISSOM CHARLIE & JOHNNIE	1,430.41	4,373
15-21-29-509-2300-0010 (HX)		
PAD: 691 COLGATE DR		
JARVIS SANDRA E	1,161.58	4,374
15-21-29-509-2500-0030 (HX)		
PAD: 685 LA SALLE DR		
HAMEL KEITH L & KATHERINE K	1,593.86	4,375
15-21-29-509-2500-0100 (HX)		
PAD: 629 LA SALLE DR		
*******WEATHERSFIELD 1ST ADD	********	
*******PB 12 PGS 66 + 67	********	
JACOBS SHARI G	1,474.23	4,376
15-21-29-510-0100-0140		
PAD: 340 E TULANE DR		
RACKARD DWAYNE & TANYA	1,324.06	4,377
15-21-29-510-0200-0040 (HX)		
PAD: 387 TULANE DR		
VAN HETTEMA HELEN	774.46	4,378
15-21-29-510-0500-0240 (HX)		
PAD: 323 CLEMSON DR		
JURI JEFFERSON & MARIA	973.79	4,379
15-21-29-510-0600-0060 (HX)		
PAD: 453 CITADEL DR		
WIESELBERG CLAUDIA M &	1,813.19	4,380
WIESELBERG SANDY A		
15-21-29-510-0600-0110		
PAD: 433 CITADEL DR		
MC GUIRE RONALD H	547.34	4,381
15-21-29-510-0900-0170 (HX)		
PAD: 510 MICHIGAN AVE		
TEATE LINDA L	524.50	4,382
15-21-29-510-1200-0060 (HX)		
PAD: 469 W NOTRE DAME DR		
TATE EVA B &	153.48	4,383
TATE JOHN E		
15-21-29-510-1300-0010 (HX)		
PAD: 499 W TULANE DR		
GEIERSBACH ROBERT E & NORMA M	1,773.66	4,384
15-21-29-510-1300-0100		
PAD: 447 W TULANE DR		
*******SPRING VALLEY FARMS SEC 02	********	
*******PB 14 PG 59	********	
DYER PAUL L & CAROL A	3,433.59	4,385
15-21-29-511-0A00-0030 (HX)		
PAD: 105 PINE NEEDLE LN		
BUHLER MARK J & ARLENE B	2,272.93	4,386
15-21-29-511-0A00-0070 (HX)		
PAD: 113 PINE NEEDLE LN		
*******SPRING VALLEY FARMS SEC 10	********	
*******PB 16 PG 54	********	
SACKETT THOMAS E & JUDITH A	3,245.88	4,387
15-21-29-515-0B00-01A0 (HX)		
PAD: 400 SPRING VALLEY RD		
*******SPRING OAKS UNIT 6	********	
*******PB 20 PGS 71 & 72	********	
HONEYCUTT ROBERT E	2,251.44	4,388
15-21-29-516-0000-0610		
PAD: 603 IRIS ST		
*******MONTGOMERY SQUARE	********	
*******PB 24 PGS 8 & 9	********	
HARRIS MOSES & RUBY	505.25	4,389
15-21-29-518-0000-0040 (HX)		
PAD: 506 DERBY DR		
ORTIZ MICHELLE	1,335.16	4,390
15-21-29-518-0000-0970		
PAD: 506 PALACE DR		
*******MONTGOMERY WOODS CONDO	********	
*******PB 25 PGS 97 TO 99	********	
GONZALEZ-ABREU CELIA	415.12	4,391
15-21-29-520-0000-1020 (HX)		
PAD: 451 S NETHERWOOD CRESENT		
UNIT 102		
LUIZ JOSE SR	703.09	4,392
15-21-29-520-0000-4010 (HX)		
PAD: 413 S NETHERWOOD CRESENT		
UNIT 401		
*******MONTGOMERY CLUB CONDO	********	
*******ORB 1411 PG 378 & PB 27 PGS 35	********	
*******& 36 & PB 30 PGS 23 TO 26	********	
SILNIK FABIAN D	1,741.24	4,393
15-21-29-523-0000-1200		
PAD: 120 OLIVE TREE CIR		
UNIT 120		
OKULY PATRICIA	956.33	4,394
15-21-29-523-0000-1360 (HX)		
PAD: 136 OLIVE TREE CIR		
UNIT 136		
CLARETTI CLAUDIO &	1,742.24	4,395
CINTRON ANA		
15-21-29-523-0000-1820		
PAD: 182 OLIVE TREE CIR		
UNIT 182		
*******WEKIVA SPRINGS OFFICE PARK	********	
*******CONDO	********	
*******ORB 1532 PG 203	********	

NAME - PARCEL NUMBER	TAXES DUE	SEQ. #
GARCIA ANTONIO & MARIA	926.00	4,396
15-21-29-525-0A00-1050		
PAD: 421 MONTGOMERY RD #105		
KARIM ALTAF Y	926.00	4,397
15-21-29-525-0A00-1650		
PAD: 421 MONTGOMERY RD #165		
SULLIVAN PATRICK R	1,320.53	4,398
15-21-29-525-0B00-1310		
PAD: 415 MONTGOMERY RD #131		
SULLIVAN PATRICK R	1,320.53	4,399
15-21-29-525-0B00-1350		
PAD: 415 MONTGOMERY RD #135		
BETHEL WILLIAM	926.00	4,400
15-21-29-525-0C00-1050		
PAD: 409 MONTGOMERY RD #105		
*******MONTGOMERY WOODS CONDO PH 2	********	
*******ORB 1535 PG 1312	********	
SOLOMON VIVIAN G &	1,274.33	4,401
KNALL MARGARET		
15-21-29-526-0000-1303 (HX)		
PAD: 553 MAJESTIC WAY #1303		
UNIT 1303		
*******ALTAMONTE LANDING	********	
*******PB 47 PGS 55 & 56	********	
PAUL & FISH USA INC	2,973.45	4,402
15-21-29-530-0000-0040		
PAD: 163 WEATHERSFIELD AVE		
AYRES MELANIE	1,563.46	4,403
15-21-29-530-0000-0480 (HX)		
PAD: 126 N WEATHERSFIELD AVE		
LOPERA HILDEBRANDO L & FLOR M	1,720.56	4,404
15-21-29-530-0000-0570 (HX)		
PAD: 144 N WEATHERSFIELD AVE		
*******SPRING VALLEY FARMS	********	
*******PB 14 PG 51	********	
BELARDO CARMELO &	3,334.06	4,405
VARGAS-BELARDO JOSEFINA M		
15-21-29-5C1-0B00-0530 (HX)		
PAD: 602 SPRING VALLEY RD		
*******TRAILWOOD ESTATES SEC 2	********	
*******PB 18 PGS 12 + 13	********	
MCHAYLE DELROY &	1,213.79	4,406
MCHAYLE LEBERT		
15-21-29-5DB-0000-2660 (HX)		
PAD: 608 VENEER DR		
MORRIS CHRISTEL	1,099.42	4,407
15-21-29-5DB-0000-2780 (HX)		
PAD: 426 NORTHWESTERN AVE		
CLIFT JEFFREY S & CLIFT	1,485.84	4,408
DARRELL P & CLIFT KENNETH R		
15-21-29-5DB-0000-2880 (HX)		
PAD: 724 MAHOGANY LN		
*******HEATHERTON VILLAGE UNIT 1	********	
*******PB 19 PGS 36 + 37	********	
CLORE JEREMY A	442.45	4,409
15-21-29-5DQ-0000-5080 (HX)		
PAD: 508 HEATHERTON VILLAGE		
BRIGGS DARLA E	618.94	4,410
15-21-29-5DQ-0000-5140 (HX)		
PAD: 514 HEATHERTON VILLAGE		
RATCHFORD MICHAEL J & DAWN M	1,358.70	4,411
15-21-29-5DQ-0000-5240		
PAD: 524 HEATHERTON VILLAGE		
----------SEC 16 TWP 21 RNG 29----------		
*******FOREST CITY	********	
*******PB 2 PG 60	********	
SHEEN THOMAS &	8,344.58	4,412
SONG DERSHYA		
16-21-29-501-0000-0230		
PAD: 946 W 436 SR		
PT LOTS 23 + 22 DESC AS BEG ...		
PARRY BARBARA C	2,939.80	4,413
16-21-29-501-0000-1630		
PAD: 1030 BUNNELL RD		
LOTS 163 + 164 S OF RD + N ...		
*******SAN SEBASTIAN HEIGHTS UNIT 1	********	
*******PB 15 PGS 88 & 89	********	
YOUNG PETER & PATRICIA	1,744.60	4,414
16-21-29-502-0D00-0170 (HX)		
PAD: 650 CORTEZ CIR		
*******SAN SEBASTIAN HEIGHTS UNIT 2	********	
*******PB 16 PG 71	********	
CARR WILLIAM E & DOROTHY J	1,715.48	4,415
16-21-29-503-0A00-0070 (HX)		
PAD: 407 E ALCAZAR AVE		
IRIZARRY WISSELL	2,481.26	4,416
16-21-29-503-0A00-0140		
PAD: 806 CASTILE DR		
*******ALTAMONTE VILLAGE 02	********	
*******ORB 1232 PG 275	********	
BURGOS LUIS A	934.86	4,417
16-21-29-504-0400-4020		
PAD: 402 E SAN SEBASTIAN CT		
UNIT 402 BLDG 400 ALTAMONTE ...		
PITTS NANCY K	112.48	4,418
16-21-29-504-0500-5020 (HX)		
PAD: 502 E SAN SEBASTIAN CT		
UNIT 502 BLDG 500 ALTAMONTE ...		
WOOD BILLY C & DONNA Y	863.26	4,419
16-21-29-504-0500-5090		
PAD: 509 E SAN SEBASTIAN CT		
UNIT 509 BLDG 500 ALTAMONTE ...		
GOMEZ JORGE I &	192.70	4,420
VIDAL LUCILA		
16-21-29-504-0500-5190 (HX)		
PAD: 519 E SAN SEBASTIAN CT		
UNIT 519 BLDG 500 ALTAMONTE ...		
HASHIMOTO EIGORO & MARIE B	863.26	4,421
16-21-29-504-0600-6160		
PAD: 616 E SAN SEBASTIAN CT		
UNIT 616 BLDG 600 ALTAMONTE ...		
ROBINSON CARTER D	123.12	4,422
16-21-29-504-0600-6240 (HX)		
PAD: 624 E SAN SEBASTIAN CT		
UNIT 624 BLDG 600 ALTAMONTE ...		
*******ALTAMONTE VILLAGE 01	********	
*******ORB 1257 PG 1007	********	
RODRIGUEZ JULIO C	753.46	4,423
16-21-29-505-0200-2040		
PAD: 204 W SAN SEBASTIAN CT		
UNIT 204 BLDG 200 ALTAMONTE ...		
ALICEA ELIAS C &	85.67	4,424
RIVERA AGAPITA M		
16-21-29-505-0300-3070 (HX)		
PAD: 307 W SAN SEBASTIAN CT		
UNIT 307 BLDG 300 ALTAMONTE ...		
MAISONET JAMIE &	935.86	4,425
MAISONET EVELYN		
16-21-29-505-0300-3190		
PAD: 319 W SAN SEBASTIAN CT		
UNIT 319 BLDG 300 ALTAMONTE ...		
*******SUNSHINE LANE SUBD	********	
*******PB 25 PG 61	********	
LINCOLN DON F & BORIBOON	4,319.92	4,426
16-21-29-506-0000-0090		
PAD: 850 SUNSHINE LN		
*******ARBORS AT ALTAMONTE SPRINGS	********	
*******PB 46 PG 30	********	
BLACK RONALD W TRUSTEE	11,901.95	4,427
FBO		
16-21-29-515-0000-0020		
PAD: PEARL LAKE CSWY		
*******WEST TOWN CENTER A REPLAT	********	
*******PB 48 PGS 78 & 79	********	
BRADSHAW CHARLES E JR	50,819.79	4,428
16-21-29-516-0000-0040		
PAD: 798 WEST TOWN PKWY		
*******RADER - ARTHUR'S PLAT	********	
*******PB 59 PGS 8 & 9	********	
*******ALL 16-21-29-501-0000-185A	********	
RADER ROBERT E LEE TRUSTEE	13,343.92	4,429
FBO		
16-21-29-521-0000-0010		
----------SEC 17 TWP 21 RNG 29----------		
*******PEARL LAKE HEIGHTS 1ST ADD	********	
*******PB 8 PG 60	********	

NAME - PARCEL NUMBER	TAXES DUE	SEQ. #
SMITH WALTER F &	2,019.83	4,430
SOLOMON GERTRUDE		
17-21-29-501-0B00-0040 (HX)		
PAD: 1165 MAGNOLIA AVE		
LOTS 4 + 5 BLK B		
RICHARDS FRANCES J	1,836.82	4,431
17-21-29-501-0B00-0210 (HX)		
PAD: 115 JEWEL DR		
LOTS 21 + 22 BLK B		
QUARTERMAINE JUDITH B	774.85	4,432
17-21-29-501-0B00-0290 (HX)		
PAD: 1150 LAKE VIEW DR		
LOTS 29 + 30 BLK B		
KLIGOPOULOS JAMES & ANNA	156.85	4,433
17-21-29-501-0D00-017A		
SLY 12 FT OF ELY 128.29 FT ...		
HUNT DANNY M	3,361.97	4,434
17-21-29-501-0D00-019A		
PAD: 1109 W 436		
BEG SW COR LOT 19 RUN N 12 ...		
*******LITTLE PEARL LAKE HEIGHTS	********	
*******PB 8 PG 87	********	
NAKADA CHATUPORN &	1,015.35	4,435
NAKADA GLENN		
17-21-29-502-0A00-0050 (HX)		
SPILATRO RONALD J	2,833.22	4,436
17-21-29-502-0A00-0210		
PAD: 1194 W 436 SR		
GOMEZ JOSE R	3,247.89	4,437
17-21-29-502-0A00-0280		
PAD: 1110 W 436		
LOTS 28 + 29 (LESS ST RD ...		
CIANFRONE MARINA & CIAFRONE	1,295.71	4,438
JULIETTE & ADAMS RONALD G		
17-21-29-502-0B00-0020		
PAD: 1175 W LAKEVIEW CIR		
CIANFRONE MARINA &	2,012.13	4,439
ADAMS RONALD		
17-21-29-502-0B00-0030 (HX)		
PAD: 1197 W LAKEVIEW CIR		
LOT 3 + NLY 20.7 FT OF LOT 4 ...		
*******PEARL LAKE HEIGHTS	********	
*******PB 8 PGS 31 + 50	********	
LAVARRO LUIS M	1,251.16	4,440
17-21-29-505-0500-007A (HX)		
PAD: 1125 ACADEMY DR		
N 100 FT OF W 100 FT OF LOTS ...		
*******CENTER HEIGHTS	********	
*******PB 9 PG 93	********	
BAETZOLD R M &	1,960.36	4,441
MILLER R C TC50		
17-21-29-506-0000-0030 (HX)		
PAD: 1230 WOODMERE DR		
*******FOREST LAKE SUBDIVISION	********	
*******PB 4 PG 8	********	
LYND MEDFORD D & WILLIE M	2,181.05	4,442
17-21-29-507-0000-0060		
PAD: 410 FOREST LAKE DR		
LOTS 6 & 7 (LESS N 100 FT OF ...		
LYND GLENDA D &	1,936.44	4,443
LYND RONALD L		
17-21-29-507-0000-0080 (HX)		
PAD: 420 FOREST LAKE DR		
CARROLL SHARON &	1,119.10	4,444
MC LAUGHLIN EDWARD L		
17-21-29-507-0000-0110 (HX)		
PAD: 450 FOREST LAKE DR		
E 165 FT OF N 115 FT OF LOT ...		
MC LAUGHLIN JOSEPH E & SANDRA	1,111.61	4,445
17-21-29-507-0000-011A (HX)		
PAD: 1252 JEAN CT		
LOT 11 (LESS E 165 FT OF N ...		
HAMILTON JONATHAN	799.51	4,446
17-21-29-507-0000-0530		
PAD: 1030 ACADEMY DR		
N 90 FT OF S 180 FT OF LOTS ...		
*******PLACID HILL	********	
*******PB 9 PG 63	********	
CARTER TABITHA L	1,406.67	4,447
17-21-29-509-0C00-0060 (HX)		
PAD: 910 SONJA PL		
*******MIRROR LAKE SUBD REPLAT	********	
*******PB 9 PG 23	********	
NICHOLS RANDALL W & KATHRYN	2,073.77	4,448
17-21-29-510-0B00-0040 (HX)		
PAD: 3610 LAKEVIEW DR		
LOT 4 & WLY 10 FT OF LOT 5 ...		
*******BEVERLY TERRACE DEDICATED	********	
*******AS MIRROR LAKE FIRST ADD	********	
*******PB 11 PGS 50 + 51	********	
TINKES ELEANOR R & ROLAND P	1,481.14	4,449
17-21-29-511-0A00-0030 (HX)		
PAD: 3706 MIRROR LAKE DR		
LOT 3 (LESS E 32 FT) BLK A		
SCOTT HARRY S TRUSTEE	1,526.99	4,450
C/O BRADFORD D BLANCK TTEE		
17-21-29-511-0E00-0080		
PAD: 1004 S OAK LN		
LOT 8 + BEG NW COR LOT 9 RUN ...		
*******BEAR LAKE HILLS	********	
*******PB 13 PG 37	********	
WEBB WILLIAM J	780.57	4,451
17-21-29-512-0000-0050 (HX)		
PAD: 3619 ANNA DR		
MASON CLAUDINE	732.80	4,452
17-21-29-512-0000-0280 (HX)		
PAD: 3606 ANNA DR		
WIGGINS LAVON A & REBECCA A	572.55	4,453
17-21-29-512-0000-0740 (HX)		
PAD: 1217 GAIL ST		
GLANVILLE NEVILLE WE	1,561.34	4,454
17-21-29-512-0000-0760		
PAD: 1225 GAIL ST		
KOSTER LAWRENCE H	1,010.95	4,455
17-21-29-512-0000-0780 (HX)		
PAD: 1224 MARIE AVE		
RYCHLOCK THOMAS G & CAROL A	947.49	4,456
17-21-29-512-0000-0810 (HX)		
PAD: 1212 MARIE AVE		
*******MELODY ACRES	********	
*******PB 12 PG 6	********	
HASLACKER SHIRLEY	1,059.25	4,457
17-21-29-514-0000-0040 (HX)		
PAD: 1515 MELODY LN		
*******PENDLETON SUBD	********	
*******PB 11 PG 37	********	
HARD MICHAEL A & SHARON L	299.66	4,458
17-21-29-516-0000-0120		
PAD: GROVE AVE		
*******PEARL LAKE HEIGHTS BLK 6	********	
*******PB 8 PG 50	********	
SADRI FARAMARZ TRUSTEE	2,075.22	4,459
17-21-29-518-0600-0070		
PAD: 1101 PEARL VIEW DR		
*******CIMARRON GROVES	********	
*******PB 31 PGS 56 & 57	********	
HEISERMAN HOLLY	1,131.55	4,460
17-21-29-521-0000-0100		
PAD: 4058 ANNA DR		
PT LOT 10 DESC AS BEG NE COR ...		
*******PRATT ACRES REPLAT OF	********	
*******PB 37 PG 100	********	
NIEVES GUADALUPE & MARINA	496.29	4,461
17-21-29-523-0000-0010		
PAD: BEAR LAKE RD		
*******ACADEMY OAKS	********	
*******PB 38 PG 39	********	
SMITH STEVE M & MELODY A	3,753.43	4,462
17-21-29-524-0000-0090 (HX)		
PAD: 166 ACADEMY OAKS PL		
MORONEY DEAN L & ROBIN A	2,674.85	4,463
17-21-29-524-0000-0150 (HX)		
PAD: 1230 ASTERWOOD CT		
*******PEARL LAKE VILLAS REPLAT	********	
*******PB 47 PG 59	********	

NAME - PARCEL NUMBER	TAXES DUE	SEQ. #
ALBUQUERQUE SEFORA &	3,267.74	4,464
NUNES WALTER JR		
17-21-29-528-0000-0010		
PAD: 431 OPAL CT		
*******CAMERON GROVE	********	
*******PB 53 PGS 85 THRU 87	********	
PROBEN THOMAS E	4,545.57	4,465
17-21-29-531-0000-0010		
PAD: 1300 HOLLY GLEN RUN		
KNORR STEVEN D & JEAN R	2,167.09	4,466
17-21-29-531-0000-0270 (HX)		
PAD: 1404 HOLLY GLEN RUN		
YOON SANG H &	2,184.30	4,467
YOON CHUL H		
17-21-29-531-0000-0540 (HX)		
PAD: 3878 AIDEN PL		
SMITH RICHARD A & SHARI J	2,805.69	4,468
17-21-29-531-0000-0750 (HX)		
PAD: 1325 HOLLY GLEN RUN		
LARSON ROBB F & CEIL H	2,731.98	4,469
17-21-29-531-0000-0770 (HX)		
PAD: 1317 HOLLY GLEN RUN		
PATINO TOMAS & ROXANA	2,514.61	4,470
17-21-29-531-0000-0840 (HX)		
PAD: 1377 HOLLY GLEN RUN		
*******MC NEILS ORANGE VILLA	********	
*******PB 2 PG 99	********	
MARINARO ANTHONY	957.48	4,471
17-21-29-5BG-0000-028B (HX)		
PAD: 9000 OVERLAND RD		
S 150 FT OF E 75 FT OF W 250 ...		
A SONG INC	6,305.42	4,472
17-21-29-5BG-0000-0281		
PAD: 9920 OVERLAND RD		
N 200 FT OF S 900 FT OF LOT ...		
NIEVES GUADALUPE & MARINA	143.41	4,473
17-21-29-5BG-0000-037D		
PAD: S BEAR LAKE RD		
PT LOT 37 DESC AS BEG 266 FT ...		
UNIQUE HEALTH CARE INC	3,242.16	4,474
17-21-29-5BG-0000-055C		
PAD: 1373 BUNNELL RD		
S 1/2 OF LOT 55 (LESS W 210 ...		
ARCO INTERNATIONAL INC	3,407.79	4,475
C/O ROBERT CLEMENTS		
17-21-29-5BG-0000-0720		
PAD: 9807 EDEN PARK AVE		
PT OF LOTS 72 & 73 DESC AS ...		
ARCO INTERNATIONAL INC	1,745.29	4,476
C/O ROBERT CLEMENTS		
17-21-29-5BG-0000-0750		
PAD: 9807 EDEN PARK AVE		
PT OF LOT 75 DESC AS BEG ...		
GARCIA DANIA	2,784.18	4,477
17-21-29-5BG-0000-076B (HX)		
PAD: 5010 CUB LAKE DR		
N 203.8 FT OF E 266 FT OF W ...		
MORRIS THERESA E	1,997.98	4,478
17-21-29-5BG-0000-0770 (HX)		
PAD: 9748 CUB COVE DR		
PT LOT 77 BEG 165 FT E OF SW ...		
MORRIS THERESA E	2,996.31	4,479
17-21-29-5BG-0000-077A		
PAD: 5216 CUB LAKE DR		
W 165 FT OF LOT 77		
MORRIS THERESA E	1,824.64	4,480
17-21-29-5BG-0000-077D		
PAD: 5114 CUB LAKE DR		
BEG 225 FT E OF NW COR LOT ...		
MORRIS THERESA E	856.92	4,481
17-21-29-5BG-0000-077F		
PAD: 5100 CUB COVE		
LOT 77 (LESS BEG 165 FT E OF ...		
MORRIS THERESA E	999.66	4,482
17-21-29-5BG-0000-077G		
PAD: CUB COVE		
PT LOT 77 BEG SE COR RUN N ...		
HAMILTON JONATHAN D & DANA B	2,142.79	4,483
17-21-29-5BG-0000-079L (HX)		
PAD: 5426 CUB LAKE DR		
W 20 FT OF E 115 FT & S 219 ...		
CROFT MICHAEL S	4,346.67	4,484
17-21-29-5BG-0000-40A0		
PAD: 9800 S BEAR LAKE RD		
LOT 40A + S 1/2 OF LOT 39A		
----------SEC 18 TWP 21 RNG 29----------		
MAXWELL CAROLYN P	1,776.77	4,485
18-21-29-300-006A-0000 (HX)		
PAD: 3507 OLETHA DR		
*******TRIM ACRES	********	
*******PB 10 PG 38	********	
JORGENSEN GRACE	722.83	4,486
18-21-29-501-0B00-0040 (HX)		
PAD: 801 BILL DOT DR		
*******GLEAVES SUBD	********	
*******PB 8 PG 73	********	
OLIVEIRA HILDA M	1,441.06	4,487
18-21-29-502-0A00-0020 (HX)		
PAD: 904 S BEAR LAKE RD		
E 1/2 OF LOT 2 (LESS N 5 FT) ...		
*******LYNWOOD	********	
*******PB 12 PGS 71 72 & 73	********	
ALLI FEROSE &	1,349.16	4,488
ALLI AISHA		
18-21-29-503-0000-0700 (HX)		
PAD: 3307 CURTIS DR		
RAINEY SORAYA	1,764.96	4,489
18-21-29-503-0000-0900		
PAD: 1206 LYNWOOD AVE		
*******ILESDALE MANOR	********	
*******PB 11 PG 89	********	
LUCENA MARIA	948.71	4,490
18-21-29-504-0000-0210 (HX)		
PAD: 3224 WALTON RD		
STAGGS CHRISTOPHER & SUSAN	1,631.15	4,491
18-21-29-504-0000-0220 (HX)		
PAD: 3220 E WALTON RD		
MUGUERZA AMILCAR &	1,500.84	4,492
MARTINEZ PILAR		
18-21-29-504-0000-0310 (HX)		
PAD: 703 VIRGINIA LN		
SANTOS MIRTHA D	2,759.60	4,493
18-21-29-504-0000-0340 (HX)		
PAD: 3220 CHADWICK RD		
KERN EDWARD W & KATHY A	299.37	4,494
18-21-29-504-0000-0350 (HX)		
PAD: 3226 CHADWICK RD		
HARRY RICHARD D & JEAN M	1,126.44	4,495
18-21-29-504-0000-0360 (HX)		
PAD: 3302 CHADWICK RD		
*******PARADISE POINT 4TH SECTION	********	
*******PB 11 PG 90	********	
MACE DONALD A & BARBARA K	806.63	4,496
18-21-29-505-0B00-0010 (HX)		
PAD: 2937 PINE AVE		
*******PARADISE POINT 1ST SEC	********	
*******PB 8 PG 80	********	
GRACIANI JUDY &	1,604.58	4,497
GRACIANI MARISOL L ET AL		
18-21-29-506-0B00-0030 (HX)		
PAD: 1223 E FLORAL WAY		
MC KENNA HELEN K &	997.50	4,498
MC KENNA EDWARD M JR		
18-21-29-506-0E00-0020 (HX)		
PAD: 2930 E FLORAL WAY		
ELZINGA JAMES L & JULIA A	103.11	4,499
18-21-29-506-0E00-0170		
PAD: HIBISCUS LN		
ELZINGA JAMES L & JULIA A	170.89	4,500
18-21-29-506-0E00-0180		
PAD: S BALMY BEACH DR		
LOT 18 (LESS S 45 FT) BLK E		
DHILLON TEJINDER S & CYNTHIA	1,416.71	4,501
18-21-29-506-0E00-0190 (HX)		
PAD: 1312 S BALMY BEACH DR		

NAME - PARCEL NUMBER	TAXES DUE	SEQ. #
LOT 19 (LESS N 45 FT) & ALL ...		
*******PARADISE POINT 3RD SEC	********	
*******PB 9 PG 74	********	
DUNSON DAVID F & ANNE S	1,536.49	4,502
18-21-29-507-0B00-0120 (HX)		
PAD: 1526 S FLORAL WAY		
*******PARADISE POINT 2ND SEC	********	
*******PB 9 PG 18	********	
TORSIELLO PHIL T & BETH	1,643.49	4,503
18-21-29-509-0200-0180 (HX)		
PAD: 3118 CECELIA DR		
LOT 18 TRACT 2		
*******PARADISE POINT	********	
*******PB 7 PG 87	********	
OHIO SAVINGS BANK	16,795.70	4,504
18-21-29-510-0E00-0090 (HX)		
PAD: 3145 E CECELIA DR		
*******SUNSET SHORES	********	
*******PB 7 PG 94	********	
SPEHN GREG C &	4,832.56	4,505
SPEHN LESA K		
18-21-29-513-0000-0080 (HX)		
PAD: 1329 BALMY BEACH DR		
*******GUERNSEY SURVEY FOR FRANK	********	
*******D	********	
*******DB 99 PG 326	********	
MERO ELMER & GLADYS	2,085.65	4,506
18-21-29-515-0000-004E		
PAD: 3217 HOLLIDAY AVE		
LOT 4 N OF RD (LESS N 554.92 ...		
*******HOLLIDAY BEAR LAKE SUBD	********	
*******NO 2	********	
*******PB 4 PG 46	********	
WHITE LOUIE F & JILL W	2,054.67	4,507
18-21-29-518-0000-0780 (HX)		
PAD: 3541 HOLLIDAY AVE		
LOT 78 (LESS N 12 FT) & ALL ...		
*******BEAR LAKE MANOR	********	
*******PB 11 PG 79	********	
CARTER BARBARA J	1,568.93	4,508
18-21-29-519-0A00-0120		
PAD: 3530 SHIRLEY DR		
MORRIS THERESA E	1,986.28	4,509
18-21-29-519-0B00-0090		
PAD: 1207 ELLEN CT		
*******LYNWOOD REVISION	********	
*******PB 16 PG 33	********	
KLEIN KEVIN D & PRISCILLA	1,208.77	4,510
18-21-29-522-0D00-0290 (HX)		
PAD: 3205 CAULFIELD ST		
MATTHEWS KATHY L	1,442.85	4,511
18-21-29-522-0100-0090 (HX)		
PAD: 1044 MARTEX DR		
*******BEL AIRE HILLS UNIT 1	********	
*******PB 22 PGS 7 & 8	********	
SANDERS KENNETH & MARY	1,179.67	4,512
18-21-29-523-0000-0250 (HX)		
PAD: 3054 SUWANNEE CT		
PLEMONS ELAINE D	1,280.86	4,513
18-21-29-523-0000-0820 (HX)		
PAD: 3052 N ORLEANS WAY		
*******BEL AIRE HILLS UNIT 2	********	
*******PB 22 PGS 89-90	********	
MEART NORBERT K & BEVERLY M	2,187.07	4,514
18-21-29-524-0000-1660		
PAD: 3178 W WINDCHIME CIR		
SO VERLINA M	364.36	4,515
18-21-29-524-0000-1810 (HX)		
PAD: 3058 N WINDCHIME CIR		
*******BEL AIRE HILLS UNIT 3	********	
*******PB 24 PGS 37 & 38	********	
MANCO PATRICIA & LUIGINO	1,317.46	4,516
18-21-29-525-0000-2530 (HX)		
PAD: 2937 S BERMUDA AVE		
WOODSON DAVID N & MYLITZA	1,478.01	4,517
18-21-29-525-0000-2610 (HX)		
PAD: 2905 S BERMUDA AVE		
WHITE-DAVIS KARL N &	1,146.96	4,518
VIVIENNE C		
18-21-29-525-0000-2710 (HX)		
PAD: 2870 N BERMUDA AVE		
GOVAN PATRICIA	326.45	4,519
18-21-29-525-0000-2810 (HX)		
PAD: 808 LARGO CT		
*******HUNTINGTON HILLS	********	
*******PB 26 PG 23	********	
BATTLE JOSEPH A & LINDA G	1,643.33	4,520
18-21-29-526-0000-0270 (HX)		
PAD: 1025 ST CROIX AVE		
HOLTZCLAW JOSEPH R & BARBARA A	1,397.35	4,521
18-21-29-526-0000-0360 (HX)		
PAD: 1052 ST CROIX AVE		
KNOPF BARBARA C	1,646.71	4,522
18-21-29-526-0000-0390 (HX)		
PAD: 1040 ST CROIX AVE		
----------SEC 19 TWP 21 RNG 29----------		
*******BEAR LAKE ESTATES	********	
*******PB 12 PG 95	********	
MAIER ELLIOT P	1,206.08	4,523
19-21-29-501-0000-0360 (HX)		
PAD: 6158 LINNEAL BEACH DR		
DRACHENBERG ROBERT R & RACHEL	1,905.92	4,524
19-21-29-501-0000-0490 (HX)		
PAD: 2816 ORANOLE WAY		
HOWARD ROBERT F & TERRY L	1,940.25	4,525
19-21-29-501-0000-0520 (HX)		
PAD: 2836 ORANOLE WAY		
LOTS 52 + 53		
PENDLETON STEPHANIE S &	1,009.08	4,526
WILLIAM T		
19-21-29-501-0000-0540 (HX)		
PAD: 6134 LINNEAL BEACH DR		
*******BEAR LAKE HEIGHTS	********	
*******PB 8 PG 99	********	
RODRIGUEZ GABRIELA &	1,523.49	4,527
FRANCESCHINI RAFAEL		
19-21-29-502-0000-029A		
PAD: 9430 SOMBRERO AVE		
S 100 FT OF N 200 FT OF E ...		
*******BEAR LAKE HEIGHTS REPLAT	********	
*******LOTS 29 + 30	********	
*******PB 10 PG 2	********	
KROL JOHN	2,427.50	4,528
19-21-29-503-0A00-0050		
PAD: 6410 BEAR LAKE TER		
*******JANSEN SUBD	********	
*******PB 11 PG 57	********	
EXUM C THOMAS	6,108.77	4,529
19-21-29-506-0000-0020		
PAD: 6007 LINNEAL BEACH DR		
NUNN NANCY L A PER REP FOR EST	1,757.62	4,530
OF VIRGINIA E ANDERSON		
19-21-29-506-0000-0220		
PAD: 6024 LINNEAL BEACH DR		
*******HILLS LITTLE BEAR LAKE	********	
*******SUBD	********	
*******PB 7 PG 68	********	
MC QUILLIN THOMAS P & ZENA	2,140.71	4,531
C/O MARK HAGUE		
19-21-29-509-0000-0090 (HX)		
PAD: 9608 BEAR LAKE RD		
LOT 9 (LESS PT S OF DITCH) ...		
BENTZ RALPH & JOYCE LIFE EST	3,333.29	4,532
(WALLACE TARA M)		
19-21-29-509-0000-0100 (HX)		
PAD: 9616 BEAR LAKE RD		
*******BEAR LAKE FOREST	********	
*******PB 23 PGS 70 & 71	********	
BORDEAU MARK J & STACY M	4,039.55	4,533
19-21-29-512-0000-0150 (HX)		
PAD: 9476 SHORTLEAF CT		
*******BEAR LAKE WOODS PH 2	********	
*******PB 48 PG 9	********	
MARTIN JAMES B & BETTY J	2,465.08	4,534
19-21-29-515-0000-0460 (HX)		
PAD: 6013 JESSICA DR		

NAME - PARCEL NUMBER	TAXES DUE	SEQ. #
----------SEC 20 TWP 21 RNG 29----------		
CONFIDENTIAL PER STATUTES	186.86	4,535
119.07(03)(I) CID# 245		
20-21-29-300-005A-0000 (HX)		
MEEK W BRANNON	2,042.97	4,536
20-21-29-300-0060-0000		
PAD: 9611 BEAR LAKE RD		
*******LAVADA COURT	********	
*******PB 8 PG 56	********	
WALKER THOMAS & JANICE A	211.67	4,537
20-21-29-501-0000-0060 (HX)		
PAD: 1127 PINE ST		
*******ORANGE VILLA HEIGHTS	********	
*******PB 12 PG 22	********	
VOSILLA JOHN & CIRELLI	1,485.22	4,538
EMILIO & SCOFIELD KELLY ET AL		
20-21-29-503-0000-009A		
PAD: 551 QUAIL AVE		
W 70 FT OF LOT 9 + W 70 FT ...		
*******ADELL PARK 1ST ADD	********	
*******PB 13 PG 19	********	
WEBB SHILOH &	1,879.59	4,539
BLANCO OTNIEL		
20-21-29-505-0000-0100 (HX)		
*******COUNTRY CREEK THE TRAILS AT	********	
*******PB 29 PGS 9 TO 11	********	
RUSSO CATHY & JASON	1,755.38	4,540
20-21-29-506-0000-0330 (HX)		
PAD: 1289 BLUEBERRY CT		
DAWKINS PATRICIA K	2,039.99	4,541
20-21-29-506-0000-0380 (HX)		
PAD: 1272 BLUEBERRY CT		
RUBAN RUBEN & ARGENTINA	1,377.12	4,542
20-21-29-506-0000-1120 (HX)		
PAD: 841 TIMBERLAND TRL		
*******COUNTRY CREEK THE GLENS AT	********	
*******PB 29 PGS 12 TO 14	********	
CAMPBELL ROBERT E & KATHLEEN J	1,384.36	4,543
20-21-29-507-0000-0410 (HX)		
PAD: 1257 BENT OAK TRL		
LOTS 41 & 42 THE GLENS AT ...		
*******COUNTRY CREEK SOUTHRIDGE AT	********	
*******PB 32 PGS 33 TO 35	********	
GOODMAN EARL M & RACHAEL	1,361.03	4,544
20-21-29-508-0000-0330 (HX)		
PAD: 1230 PINE NEEDLE CT		
HERNENDEZ FREDDY L	1,863.59	4,545
20-21-29-508-0000-0570 (HX)		
PAD: 1230 WOODRIDGE CT		
ORTIZ DANA J & PEDRO R	2,193.38	4,546
20-21-29-508-0000-0800 (HX)		
PAD: 964 SOUTHRIDGE TRL		
*******ROYAL ESTATES	********	
*******PB 40 PGS 58 & 59	********	
EBERHARDT DOROTHY L	2,771.54	4,547
20-21-29-511-0000-0240 (HX)		
PAD: 1485 ROYAL CIR		
*******BEAR LAKE CROSSINGS	********	
*******PB 40 PGS 90 & 91	********	
BRANDOFINO WENDY D	2,853.89	4,548
20-21-29-512-0000-0100 (HX)		
PAD: 1605 BEAR CROSSING CIR		
FRANCESCHINI RAFAEL C	3,901.59	4,549
20-21-29-512-0000-0420		
PAD: 1600 BEAR CROSSING CIR		
*******COUNTRY CREEK ESTATES	********	
*******PB 41 PGS 62 THRU 64	********	
CAPONE LAWRENCE A & STEFANI L	4,237.70	4,550
20-21-29-513-0000-0330		
PAD: 1143 CROSS CREEK CIR		
*******COUNTRY CREEK FOREST EDGE	********	
*******UNIT I	********	
*******PB 41 PGS 66 THRU 68	********	
DEPALMA JOHN A & CATHERINE Z	1,936.49	4,551
20-21-29-514-0000-0530 (HX)		
PAD: 1329 AMERICAN ELM DR		
MC DOWELL MICHAEL P	2,237.67	4,552
20-21-29-514-0000-0880 (HX)		
PAD: 1328 SASSAFRAS AVE		
*******COUNTRY CREEK FOREST EDGE	********	
*******UNIT II	********	
*******PB 45 PGS 2 THRU 4	********	
MATTHEWS RENAE M	1,993.93	4,553
20-21-29-515-0000-0210 (HX)		
PAD: 1359 DUTCH ELM DR		
*******COUNTRY CREEK FOREST EDGE	********	
*******UNIT III	********	
*******PB 45 PGS 47 & 48	********	
RANDALL BRYAN C & LISA J	2,295.77	4,554
20-21-29-516-0000-0040 (HX)		
PAD: 1401 BLACK WILLOW TRL		
FIGOLI RICHARD R II	1,569.61	4,555
20-21-29-516-0000-0220 (HX)		
PAD: 1365 BLACK WILLOW TRL		
MAC DONALD TY & SUSANNE A	2,575.91	4,556
20-21-29-516-0000-0380 (HX)		
PAD: 1380 BLACK WILLOW TRL		
*******CAMDEN CLUB	********	
*******PB 54 PGS 1 THRU 3	********	
MICHAELS KENNETH M & VALERIE J	3,187.63	4,557
20-21-29-520-0000-0280 (HX)		
PAD: 5028 SWEET LEAF CT		
PHILLIPS DANILO	2,186.62	4,558
20-21-29-520-0000-0500 (HX)		
PAD: 9413 SOUTHERN GARDEN CIR		
*******PARK PLACE	********	
*******PB 55 PG 40	********	
ALLEN JEFF & LISA D	974.87	4,559
20-21-29-522-0000-0160		
PAD: 5005 CUB LAKE DR		
CANNON JIM	974.87	4,560
20-21-29-522-0000-0180		
PAD: 628 EDEN PARK AVE		
*******COUNTRY CREEK WOODLAND TERRACE	********	
*******AT	********	
*******PB 33 PGS 96 TO 98	********	
POOLE JOHN & ROXIE	3,245.73	4,561
20-21-29-5JD-0000-0370		
PAD: 1143 WOODLAND TRL		
BORDNER CHRISTOPHER W	2,066.27	4,562
20-21-29-5JD-0000-0480 (HX)		
PAD: 710 PINE TERRACE CT		
COCH GARY M	1,130.30	4,563
20-21-29-5JD-0000-0780 (HX)		
PAD: 805 SWEET BAY CT		
----------SEC 21 TWP 21 RNG 29----------		
BEHN PROPERTIES LTD	6,207.80	4,564
21-21-29-300-0120-0000		
PAD: ORANOLE RD		
MC DANIEL ANNIE R	989.61	4,565
21-21-29-300-0200-0000 (HX)		
PAD: 718 ARLETTA ST		
MC DANIEL ANNIE R	2,396.35	4,566
21-21-29-300-020A-0000		
PAD: 774 ARLETTA		
RACKARD DONALD &	631.72	4,567
RACKARD EUGENIA		
21-21-29-300-0260-0000		
PAD: 9436 ALBEMARLE RD		
*******OAKLAND HILLS	********	
*******PB 13 PG 64	********	
NIEVES JENNIFER	1,390.85	4,568
21-21-29-501-0000-0040		
PAD: 776 OAKLANDO DR		
COOK JUDITH A	588.17	4,569
21-21-29-501-0000-0110 (HX)		
PAD: 736 OAKLANDO DR		
ATEN CHERYL J C	612.04	4,570
21-21-29-501-0000-0240 (HX)		
PAD: 637 ENCINO WAY		
SANTIAGO JESUS	602.20	4,571
21-21-29-501-0000-0250 (HX)		
PAD: 643 ENCINO WAY		
PIERRE ELIUS E & WILDA E	577.72	4,572
21-21-29-501-0000-0290 (HX)		
PAD: 667 ENCINO WAY		

NAME - PARCEL NUMBER	TAXES DUE	SEQ. #
REESE KAREN &	1,190.88	4,573
WELLS JOHN C II		
21-21-29-501-0000-0610		
PAD: 765 OAKLANDO DR		
HARTWELL JAMES D	558.43	4,574
21-21-29-501-0000-0710 (HX)		
PAD: 647 ACAPULCA WAY		
PUJALS ROBERTO &	639.18	4,575
JURI FLORA A		
21-21-29-501-0000-1040 (HX)		
PAD: 682 DURANGO WAY		
DURAN JESUS E	539.54	4,576
21-21-29-501-0000-1330 (HX)		
PAD: 640 CALIENTE WAY		
HENEGAR DONNA & LARRY	741.83	4,577
21-21-29-501-0000-1360 (HX)		
PAD: 618 CALIENTE WAY		
BASS MILDRED LIFE EST	609.79	4,578
(THOMPSON ROSALEE N ET AL JTS)		
21-21-29-501-0000-1380 (HX)		
PAD: 609 BARBUDA WAY		
CHAN JENNIFER S TRUSTEE	1,166.05	4,579
FBO JENNIFER S CHAN		
21-21-29-501-0000-1440		
PAD: 653 BARBUDA WAY		
BENITEZ JOSE L JR &	554.62	4,580
BENITEZ JOSE L & LILLIAN		
21-21-29-501-0000-1570 (HX)		
PAD: 682 ACAPULCA WAY		
GONZALEZ ELMER & GERARDINA A	1,320.55	4,581
21-21-29-501-0000-1640		
PAD: 640 ACAPULCA WAY		
CASANOVA JOSE L & ISABEL	264.19	4,582
21-21-29-501-0000-1700 (HX)		
PAD: 606 ACAPULCA WAY		
*******LAKE LOTUS CLUB 1 A CONDO	********	
*******PB 30 PGS 14 TO 20	********	
MATHEWS THOMAS J	514.41	4,583
21-21-29-504-0000-8120 (HX)		
PAD: 1068 LOTUS PKWY #812		
UNIT 812		
MILLER APRILLE K	1,353.46	4,584
21-21-29-504-0000-8350		
PAD: 1068 LOTUS PKWY #835		
UNIT 835		
WATKINS CLIFFORD S & DYAN	971.33	4,585
21-21-29-504-0000-9260 (HX)		
PAD: 1064 LOTUS #926 PKWY		
UNIT 926		
*******LAKE LOTUS CLUB 2 A CONDO	********	
*******PB 31 PGS 4 THRU 8	********	
PACETTI IRENE	516.60	4,586
21-21-29-505-0000-1031 (HX)		
PAD: 1060 LOTUS #1031 PKWY		
UNIT 1031		
*******LAKE LOTUS CLUB 3 A CONDO	********	
*******PB 31 PGS 33 TO 37	********	
BUIS ALBERT	1,326.22	4,587
21-21-29-506-0000-2816		
PAD: 1036 BONAIRE #2816 DR		
UNIT 2816		
*******LAKE LOTUS CLUB 4 A CONDO	********	
*******PB 31 PGS 62 TO 66	********	
SELENICA SHELLY A	971.33	4,588
21-21-29-507-0000-7360 (HX)		
PAD: 1052 LOTUS COVE #736 CT		
UNIT 736		
*******BRANTLEY TERRACE CONDO PHS 1	********	
*******THRU 7	********	
*******ORB 3772 PG 857	********	
PILSON MINNIE B	1,855.67	4,589
#106		
21-21-29-517-0000-0070 (HX)		
PAD: 581 BRANTLEY TERRACE WAY		
UNIT 7		
ALFORD DARRIN M	1,486.44	4,590
21-21-29-517-0000-0180 (HX)		
PAD: 581 BRANTLEY TERRACE #20		
UNIT 18		
LALL DEREK	1,300.94	4,591
# 207		
21-21-29-517-0200-0190 (HX)		
PAD: 580 BRANTLEY TERRACE WAY		
HASS JOEL W & JANET E	2,387.86	4,592
#308		
21-21-29-517-0300-0260		
PAD: 582 BRANTLEY TERRACE #308		
SABATINO JOSE A	1,301.87	4,593
#202		
21-21-29-517-0500-0120 (HX)		
PAD: 584 BRANTLEY TERRACE #12		
DOBSON MICHAEL E &	1,461.27	4,594
APONTE SARITZA #200		
21-21-29-517-0500-0130 (HX)		
PAD: 584 BRANTLEY TERRACE #13		
LANDIS REBECCA L &	1,301.87	4,595
LANDIS JAMES D		
21-21-29-517-0500-0220 (HX)		
PAD: 584 BRANTLEY TERRACE #30		
KESILYAS ANNA	1,757.75	4,596
#306		
21-21-29-517-0500-0270 (HX)		
PAD: 584 BRANTLEY TERRACE #27		
BAE SANG K	2,386.76	4,597
21-21-29-517-0600-0150		
*******TRAILWOOD ESTATES SEC 1	********	
*******PB 16 PGS 27 + 28	********	
WEEKS VALERIE &	1,199.01	4,598
WEEKS RICKIE		
21-21-29-5CN-0000-0200 (HX)		
PAD: 550 BIRCH CT		
MAURO MICHELLE P &	597.01	4,599
NIDEROST JOSEPH A IV		
21-21-29-5CN-0000-0370 (HX)		
PAD: 530 FIR CT		
JOHNSON FAYE A	726.94	4,600
21-21-29-5CN-0000-0590 (HX)		
PAD: 700 TRAILWOOD DR		
ACOSTA RICHARD & LYDIA	983.89	4,601
21-21-29-5CN-0000-0690 (HX)		
PAD: 760 TRAILWOOD DR		
ROBINSON CHARLES E & LYN C	1,697.22	4,602
21-21-29-5CN-0000-1090		
PAD: 541 GROVE CT		
TAYLOR MARK & MICHELLE	1,622.00	4,603
21-21-29-5CN-0000-1190		
PAD: 532 GROVE CT		
DICKEY ARTHUR F JR & DORINDA A	956.47	4,604
21-21-29-5CN-0000-1200 (HX)		
PAD: 540 GROVE CT		
TESTER RICHARD L JR	841.91	4,605
21-21-29-5CN-0000-1440 (HX)		
PAD: 531 SANDAL CT		
VOSS HOWARD & RUBY J	1,079.54	4,606
C/O WILMA D HILL		
21-21-29-5CN-0000-1700 (HX)		
PAD: 649 BALSA DR		
PECK WILLIAM E & EDITH J	842.14	4,607
21-21-29-5CN-0000-1860 (HX)		
PAD: 658 TRAILWOOD DR		
LAYTON DONALD A	872.82	4,608
21-21-29-5CN-0000-1870 (HX)		
PAD: 666 TRAILWOOD DR		
----------SEC 22 TWP 21 RNG 29----------		
JOHNSON BERIE	481.23	4,609
22-21-29-300-007D-0000 (HX)		
PAD: 575 OAKLANDO DR		
GRANT SENSWELLA &	250.59	4,610
GRANT BRANDY		
22-21-29-300-007F-0000		
PAD: OAKLANDO DR		
PEREZ REINALDO & ANTONIA	1,035.07	4,611
22-21-29-300-0100-0000		
PAD: 600 MATHEWS RD		
HOWARD LEONARD & HARRIET	186.86	4,612
22-21-29-300-0140-0000 (HX)		
PAD: 677 OAKLANDO DR		

NAME - PARCEL NUMBER	TAXES DUE	SEQ. #
HATTAWAYS GREENHOUSE INC	6,409.04	4,613
22-21-29-300-0230-0000		
PAD: ARLETTA ST		
SMITH ELMER & GERTRUDE	186.86	4,614
22-21-29-300-0330-0000 (HX)		
PAD: 535 HILLVIEW DR		
UPSON TERRY L	1,189.26	4,615
22-21-29-300-0360-0000 (HX)		
PAD: 525 HILLVIEW DR		
(5.5362 AC)		
UPSON RAYMON SR	2,846.38	4,616
22-21-29-300-036A-0000		
PAD: 529 HILLVIEW DR		
UPSON RAYMOND	157.15	4,617
22-21-29-300-036C-0000		
PAD: HILLVIEW DR		
(.594 AC)		
UPSON TERRY	389.65	4,618
22-21-29-300-036D-0000		
PAD: HILLVIEW DR		
(1.6032 AC)		
SMITH LOUISE	157.15	4,619
22-21-29-300-036E-0000		
PAD: HILLVIEW DR		
(.594 AC)		
UPSON TERRY	389.65	4,620
22-21-29-300-036F-0000		
PAD: HILLVIEW DR		
(1.6032 AC)		
ROBINSON SANDY C JR +	99.48	4,621
SAVANNAH P		
22-21-29-300-041A-0000		
PAD: MC NORTON RD		
WILCOX MARY L	153.33	4,622
22-21-29-300-0470-0000 (HX)		
PAD: 9636 MC NORTON RD		
UPSON TERRY	153.33	4,623
22-21-29-300-0500-0000 (HX)		
PAD: 519 HILLVIEW DR		
MOORE BARBARA A	186.86	4,624
22-21-29-300-0510-0000 (HX)		
PAD: 513 HILLVIEW DR		
WARE DIANE V &	318.10	4,625
WARE DORIS M		
22-21-29-300-0540-0000		
PAD: 501 HILLVIEW DR		
WILLIAMS ROBERT SR &	452.09	4,626
WASHINGTON MARION		
22-21-29-300-0550-0000 (HX)		
PAD: 9621 MC NORTON RD		
*******SPRING VALLEY FARMS SEC 05	********	
*******PB 14 PG 85	********	
TOWNSEND LISA	5,264.43	4,627
22-21-29-503-0E00-0380		
PAD: 111 PINETREE LN		
*******SPRING VALLEY FARMS SEC 06	********	
*******PB 15 PG 9	********	
O'BRIEN PATRICK J & BARBARA A	3,277.08	4,628
22-21-29-504-0E00-0210 (HX)		
PAD: 137 VARIETY TREE CIR		
RACHEL ALBERT A & LEEANNAH T	3,209.05	4,629
22-21-29-504-0F00-0100 (HX)		
PAD: 126 VARIETY TREE CIR		
*******SPRING VALLEY FARMS SEC 07	********	
*******PB 15 PG 20	********	
SIGRIST ERWIN & PATRICIA A	2,807.52	4,630
22-21-29-505-0E00-0650 (HX)		
PAD: 109 LITTLE OAK LN		
OWEN RICHARD B &	4,852.65	4,631
OWEN WILLIAM L & MARGARET W		
22-21-29-505-0E00-0710 (HX)		
PAD: 904 SPRING VALLEY RD		
*******SPRING VALLEY FARMS SEC 08	********	
*******PB 15 PGS 49 + 50	********	
SIMMONS MARY D (M)	6,660.65	4,632
22-21-29-506-0J00-0140 (HX)		
PAD: 128 SPRING VALLEY LOOP		
MARTINEZ JARED & SUSAN	7,899.87	4,633
22-21-29-506-0J00-0170 (HX)		
PAD: 108 SPRING LAKE LN		
SENG JEANNE A TRUSTEE	4,491.77	4,634
FBO		
22-21-29-506-0P00-0200		
PAD: 116 SPRING VALLEY LOOP		
*******SPRING LAKE HILLS SEC 3	********	
*******PB 16 PG 48	********	
TULLY WINSTON S	33.59	4,635
22-21-29-507-0G00-008A		
PAD: 165 LAKE DESTINY TRL		
BEG NW COR LOT 9 BLK G RUN S ...		
VIGRASS JENNIFER M &	2,760.40	4,636
TIEOLIS GENE A		
22-21-29-507-0G00-0130 (HX)		
PAD: 115 DESTINY CV		
BALTZER PAUL A &	3,339.64	4,637
KEMPER-LYNCH SCOTT		
22-21-29-507-0H00-0140 (HX)		
PAD: 230 LAKE DESTINY TRL		
*******SPRING LAKE HILLS SEC 5	********	
*******PB 17 PG 34	********	
GAGLIARDI BEVERLY M	2,606.96	4,638
22-21-29-509-0L00-0010 (HX)		
PAD: 330 SPRING LAKE HILLS DR		
SHIRLEY JOHN D	2,228.11	4,639
22-21-29-509-0M00-0010 (HX)		
PAD: 100 N SPRING TRL		
LOWMAN JOSEPH W JR & LINDA B	2,961.65	4,640
22-21-29-509-0M00-0060 (HX)		
PAD: 150 N SPRING TRL		
PELUSO JEFF & AMY	2,490.12	4,641
22-21-29-509-0M00-0070 (HX)		
PAD: 160 N SPRING TRL		
DORST GARY R & JENNIFER H	2,898.85	4,642
22-21-29-509-0M00-0170 (HX)		
PAD: 135 N SPRING LAKE DR		
SCALETTA MICHAEL E & JOAN L	2,442.68	4,643
22-21-29-509-0N00-0040 (HX)		
PAD: 260 W SPRING LAKE DR		
*******SPRING VALLEY FARMS SEC 09	********	
*******PB 19 PG 89	********	
TORREGROSA MARIA	735.96	4,644
22-21-29-510-0P00-0040 (HX)		
PAD: 104 VALENCIA LOOP		
*******SPRING VALLEY CHASE	********	
*******PB 27 PGS 87 & 88	********	
VOLPI LAWRENCE & HELENE	3,267.21	4,645
22-21-29-511-0000-0350 (HX)		
PAD: 122 SPRING CHASE CIR		
----------SEC 23 TWP 21 RNG 29----------		
PEIRCE HOLDINGS LLC	5,273.02	4,646
23-21-29-300-0040-0000		
PAD: WYMORE RD		
PEIRCE HOLDINGS LLC	1,146.72	4,647
23-21-29-300-004A-0000		
PAD: WYMORE RD		
*******ORIENTA GARDENS 2ND ADD	********	
*******PB 11 PG 53	********	
MOORE RALPH M & DEBBIE P	1,621.43	4,648
23-21-29-501-0000-0120 (HX)		
PAD: 172 PLUMOSUS DR		
CALLES HECTOR R	923.97	4,649
23-21-29-501-0000-0200 (HX)		
PAD: 129 ORIENTA DR		
*******BRETTON WOODS	********	
*******PB 11 PG 25	********	
SMITH HOWARD C &	2,204.57	4,650
NUGENT PATRICK L		
23-21-29-502-0A00-0040 (HX)		
PAD: 255 E WOOD LAKE DR		
DAVIS MICHAEL T	3,627.30	4,651
23-21-29-502-0A00-0080		
PAD: 233 E WOOD LAKE DR		
LOT 8 + BEG NE COR LOT 8 RUN ...		
SORENSON ANDREW R & VICKI R	2,035.31	4,652
23-21-29-502-0B00-0190 (HX)		
PAD: 224 WOODLAKE DR		
*******DRUID HILLS PARK	********	

NAME - PARCEL NUMBER	TAXES DUE	SEQ. #
*******PB 10 PG 21	********	
WONG VICTOR & LAURIE	2,518.34	4,653
23-21-29-503-0A00-0130		
PAD: 1209 ORANOLE RD		
E 90 FT OF LOT 13 BLK A		
ALLEN NORMAN P & GINGER G	1,297.71	4,654
23-21-29-503-0B00-0060 (HX)		
PAD: 333 CROTON DR		
BEGLEY LANNIE L	1,273.19	4,655
23-21-29-503-0C00-0160 (HX)		
PAD: 395 SULTANA LN		
HULME WILLIAM A & KIMBERLY M	1,239.60	4,656
23-21-29-503-0C00-0170 (HX)		
PAD: 1011 ORANOLE RD		
*******HIDDEN ESTATES UNIT 2	********	
*******PB 14 PG 99	********	
CHEPENIK JASON K & NANCY G	177.82	4,657
23-21-29-505-0000-016A		
PAD: MELANIE WAY		
E 50 FT OF LOT 16		
*******HIGHRIDGE	********	
*******PB 15 PG 54	********	
LASKOWSKI EDWARD &	2,119.06	4,658
LEACH LINDA H		
23-21-29-507-0000-0110 (HX)		
PAD: 300 MONTICELLO DR		
HILL HERMAN H JR & XENIA D	1,696.65	4,659
23-21-29-507-0000-0350 (HX)		
PAD: 808 POINT PLEASANT PL		
DANIELS OLIVE	2,764.54	4,660
23-21-29-507-0000-0390		
PAD: 313 WESTCHESTER DR		
*******HIGHRIDGE UNIT 02	********	
*******PB 16 PG 20	********	
CONFIDENTIAL PER STATUTES	1,434.37	4,661
119.07(03)(I) CID# 262		
23-21-29-509-0000-0830 (HX)		
*******BARCLAY WOODS 1ST ADD	********	
*******PB 17 PG 38	********	
BUTLER GLENN A & KYLE L	1,601.86	4,662
23-21-29-510-0000-0910 (HX)		
PAD: 403 BROADVIEW AVE		
BROWN EARL R & KATHLEEN S	1,432.88	4,663
23-21-29-510-0000-1350 (HX)		
PAD: 621 HATTAWAY DR		
*******ALTAMONTE HEIGHTS	********	
*******PB 22 PGS 55-62	********	
KARAMSINGH CHATTAR & CLOING	310.56	4,664
23-21-29-512-0000-2050 (HX)		
PAD: 205 DEBORA CT		
UNIT 205		
GINSBERG LYNN	761.56	4,665
23-21-29-512-0000-2130		
PAD: 213 DEBORA CT		
UNIT 213		
PIONEER PROPERTIES INC	761.56	4,666
23-21-29-512-0000-2150		
PAD: 215 DEBORA CT		
UNIT 215		
RICHARDSON LUCY W	761.56	4,667
23-21-29-512-0000-2230		
PAD: 223 DEBORA CT		
UNIT 223		
ABEL LUANNE	914.22	4,668
23-21-29-512-0000-2250		
PAD: 225 DEBORA CT		
UNIT 225		
CRUZ-RUIZ MIGUEL A	564.00	4,669
23-21-29-512-0000-302C		
PAD: 302 CHEROKEE CT #C		
UNIT 302C		
FIGUEROA JULIO	839.49	4,670
23-21-29-512-0000-308C		
PAD: 308 CHEROKEE CT		
UNIT 308C		
GOLDBERG GAIL N	307.19	4,671
23-21-29-512-0000-310B (HX)		
PAD: 310 CHEROKEE CT #B		
UNIT 310B		
KARFITSAS ARTEMIS E	839.49	4,672
23-21-29-512-0000-310F		
PAD: 310 CHEROKEE CT #F		
UNIT 310F		
SHARIFI NANCY	564.00	4,673
23-21-29-512-0000-312D		
PAD: 312 CHEROKEE CT #D		
UNIT 312D		
WOODS JUSTIN T & ERIN	564.00	4,674
23-21-29-512-0000-314C		
PAD: 314 CHEROKEE C CT		
UNIT 314C		
PIONEER PROPERTIES INC	564.00	4,675
23-21-29-512-0000-314F		
PAD: 314 CHEROKEE CT F		
UNIT 314F		
HENDANDEZ NORBERTO & LYDIA	914.22	4,676
23-21-29-512-0000-6510		
PAD: 651 NORTHLAKE BLVD		
UNIT 651		
GUNCAY IVAN P &	222.57	4,677
RAMIREZ MARTHA L		
23-21-29-512-0000-6740 (HX)		
PAD: 674 LESLIE CT		
UNIT 674		
IBERTIS PABLO S & EDECIA	914.22	4,678
23-21-29-512-0000-6820		
PAD: 682 LESLIE CT		
UNIT 682		
*******HATTAWAY RIDGE	********	
*******ORB 1316 PG 679	********	
PETTWAY TREVON	641.76	4,679
23-21-29-514-0800-0410		
PAD: 550 HATTAWAY #19 DR		
MARTIN MARK	98.61	4,680
23-21-29-514-0800-0440 (HX)		
PAD: 550 HATTAWAY DR #22		
HERRING GUY	98.61	4,681
23-21-29-514-1800-0910 (HX)		
PAD: 550 LAKE BLVD N #38		
WINTER DELINDA J & SHANE	641.76	4,682
23-21-29-514-1800-0940		
PAD: 550 S NORTH LAKE #35 BLVD		
*******DESTINY SPRINGS CONDO	********	
*******ORB 1337 PG 1890	********	
SCARDINO SERGIO	312.68	4,683
23-21-29-515-0000-010C (HX)		
PAD: 902 LAKE DESTINY RD #10C		
UNIT 10C		
ROUHANA ALEXANDER M	95.27	4,684
23-21-29-515-0000-028D (HX)		
PAD: 906 LAKE DESTINY #F DR		
UNIT 28D		
VEREEN ANGELA D &	40.76	4,685
VEREEN ROBERT E		
23-21-29-515-0000-029C (HX)		
PAD: 906 LAKE DESTINY RD # 29C		
UNIT 29C		
MUNOZ LUIS R & MONICA	1,158.87	4,686
23-21-29-515-0000-033E		
PAD: 908 LAKE DESTINY #33E RD		
UNIT 33E		
RACHEL LESLIE ANN &	1,155.77	4,687
RACHEL ALBERT A & LEEANNAN		
23-21-29-515-0000-040E		
PAD: 908 LAKE DESTINY #40E RD		
UNIT 40E		
RODRIGUEZ MARTA	232.17	4,688
23-21-29-515-0000-041E (HX)		
PAD: 910 LAKE DESTINY #41E RD		
UNIT 41E		
CORDERO MANUEL A	270.97	4,689
23-21-29-515-0000-045E (HX)		
PAD: 910 LAKE DESTINY RD UNIT		
UNIT 45E		
BAKER JOE B TRUSTEE	1,179.76	4,690
FBO		
23-21-29-515-0000-048E		

NAME - PARCEL NUMBER	TAXES DUE	SEQ. #
PAD: 910 LAKE DESTINY RD #48E		
UNIT 48E		
SINGLETON SANDRA	1,154.77	4,691
23-21-29-515-0000-050E		
PAD: 912 LAKE DESTINY #50E RD		
UNIT 50E		
GUARDADO ALFREDO	1,154.77	4,692
23-21-29-515-0000-054E		
PAD: 912 E LAKE DESTINY DR		
UNIT 54E		
ROMERO R MYRIAM C &	1,155.77	4,693
RUALES JOAQUIN A		
23-21-29-515-0000-070E		
PAD: 916 LAKE DESTINY RD #70E		
UNIT 70E		
GRIFFIN PAUL A	1,056.05	4,694
23-21-29-515-0000-087D		
PAD: 920 LAKE DESTINY #87D RD		
UNIT 87D		
MINOR ARTHUR J & KAREN	317.47	4,695
23-21-29-515-0000-089C (HX)		
PAD: 922 LAKE DESTINY #D RD		
UNIT 89C		
SEA CRYSTAL OF ORANGE CTY LLC	1,070.83	4,696
23-21-29-515-0000-132D		
PAD: 934 LAKE DESTINY RD #132D		
UNIT 132D		
MONROE OUTREACH MISSION INC	951.91	4,697
23-21-29-515-0000-146C		
PAD: 938 LAKE DESTINY RD #146C		
UNIT 146C		
RACHEL ALBERT A & LEANNAH T &	753.31	4,698
RACHEL LESLIE A		
23-21-29-515-0000-166B		
PAD: 942 LAKE DESTINY RD #166B		
UNIT 166B		
LEWIS W F & CHANIE	752.31	4,699
23-21-29-515-0000-168B		
PAD: 942 LAKE DESTINY #168B RD		
UNIT 168B		
RAINBOW DREAM REALTY INC	510.75	4,700
23-21-29-515-0000-178A		
PAD: 946 LAKE DESTINY RD APT H		
UNIT 178A		
PADRON RICARDO & SARA	514.98	4,701
23-21-29-515-0000-193A		
PAD: 950 LAKE DESTINY DR #193A		
UNIT 193A		
PADRON RICARDO & SARA	514.98	4,702
23-21-29-515-0000-201A		
PAD: 952 LAKE DESTINY RD #201A		
UNIT 201A		
NAVITSKY MARYJEAN	140.47	4,703
23-21-29-515-0000-211D (HX)		
PAD: 954 LAKE DESTINY #211D RD		
UNIT 211D		
FIROOZ ROSA B	951.91	4,704
23-21-29-515-0000-214C		
PAD: 954 LAKE DESTINY RD #214C		
UNIT 214C		
SYERUP VIRGIL P	140.47	4,705
23-21-29-515-0000-215D (HX)		
PAD: 954 LAKE DESTINY #215D RD		
UNIT 215D		
JACOBS STEPHEN &	957.43	4,706
BARKER CHRISTOPHER		
23-21-29-515-0000-218C		
PAD: 956 LAKE DESTINY RD		
UNIT 218C		
SAWYER VALENTINA	137.52	4,707
23-21-29-515-0000-223D (HX)		
PAD: 956 LAKE DESTINY RD #223D		
UNIT 223D		
ROMERO ADRIANA	147.42	4,708
23-21-29-515-0000-236B (HX)		
PAD: 960 LAKE DESTINY #236B RD		
UNIT 236B		
DURKET STEVEN L	951.91	4,709
23-21-29-515-0000-246C		
PAD: 962 LAKE DESTINY #246C RD		
UNIT 246C		
*******HIDDEN RIDGE CONDO	********	
*******ORB 1357 PG 625	********	
SMITH SCOTT & PATRICIA &	924.79	4,710
SMITH RYAN		
23-21-29-516-0000-041J		
PAD: 725 N LAKE #41 BLVD		
UNIT 41J		
DE FILIPPO ROSEMARIE A	923.79	4,711
23-21-29-516-0000-046H		
PAD: 725 N LAKE #46 BLVD		
UNIT 46H		
ADAMS MAURICE JR	923.79	4,712
23-21-29-516-0000-050F		
PAD: 725 LAKE BLVD # 50		
UNIT 50F		
BERNABE ANTONIO &	266.72	4,713
BERNABE MARY D		
23-21-29-516-0000-072K (HX)		
PAD: 725 NORTH LAKE BLVD #72		
UNIT 72K		
BROOMFIELD MICHAEL E & CAROL M	265.72	4,714
23-21-29-516-0000-093G (HX)		
PAD: 725 NORTHLAKE BLVD S #93		
UNIT 93G		
WIXSON DAVID &	924.79	4,715
WIXSON JOSEPH M		
23-21-29-516-0000-100U		
PAD: 220 CHEROKEE #100 CT		
UNIT 100U		
BRADSHAW DEBBIE D	391.52	4,716
23-21-29-516-0000-109F (HX)		
PAD: 220 CHEROKEE #109 CT		
UNIT 109F		
SMITH YOLANDA S	274.50	4,717
23-21-29-516-0000-113L		
PAD: 220 CHEROKEE CT # 113		
UNIT 113L		
CHAUDHARI GOVIND M TRUSTEE	923.79	4,718
23-21-29-516-0000-125B		
PAD: 220 CHEROKEE #125 CT		
UNIT 125B		
*******SPRING LAKE POINTE	********	
*******PB 59 PGS 86 -88	********	
*******ALL A/4B A/6A A/4E PT A/6 A/4	********	
PEIRCE HOLDING LLC	4,687.21	4,719
23-21-29-518-0000-0060		
LOT 6 (LESS BEG ELY MOST COR ...		
PEIRCE HOLDING LLC	4,686.21	4,720
23-21-29-518-0000-0080		
*******BARCLAY WOODS 2ND ADD	********	
*******PB 17 PG 93	********	
JASNY DAVID A	2,637.78	4,721
23-21-29-5CY-0000-1750 (HX)		
PAD: 413 BARCLAY AVE		
----------SEC 24 TWP 21 RNG 29----------		
GUNTER GEORGE M	1,301.48	4,722
24-21-29-300-022A-0000		
(.772 AC)		
JOHNSON BONI	3,780.35	4,723
24-21-29-300-0380-0000		
PAD: 1680 MAITLAND AVE		
*******SOUTH ALTAMONTE HEIGHTS	********	
*******PB 4 PG 6	********	
ASHLEY-GILBERT ANN	2,541.63	4,724
24-21-29-501-0A00-0010		
PAD: 707 BALLARD #1000 ST		
LOT 1 & N 16 FT OF LOT 2 & N ...		
BOWLING MARY L	690.10	4,725
24-21-29-501-0B00-0120 (HX)		
PAD: 817 BALLARD AVE		
LOT 12 & E 1/2 OF LOT 11 BLK B		
FREYERMUTH PAMELA R	691.83	4,726
24-21-29-501-0B00-0130 (HX)		
PAD: 819 BALLARD AVE		
DRABIK ROBERT & MARILYN	738.63	4,727
24-21-29-501-0D00-0120 (HX)		

NAME - PARCEL NUMBER	TAXES DUE	SEQ. #
PAD: 816 BALLARD AVE		
LOT 12 + E 18.8 FT OF LOT 11 ...		
*******OLMSTEAD + MILLER SUBD	********	
*******AMENDED PLAT	********	
*******PB 5 PG 80	********	
RAMSAY ROSE M	758.23	4,728
24-21-29-502-0E00-0090 (HX)		
PAD: 816 TURNBULL AVE		
W 35 FT OF LOT 9 + E 28 FT ...		
*******STEWARTS SUBD	********	
*******PB 3 PG 65	********	
HURST LLOYD M JR & EVA M	1,380.41	4,729
24-21-29-503-0A00-0120		
PAD: 817 PENNSYLVANIA AVE		
LOTS 12 13 + 14 BLK A		
HURST LLOYD M & EVA MAE	1,398.19	4,730
24-21-29-503-0A00-0150 (HX)		
PAD: 821 PENNSYLVANIA AVE		
LOTS 15 + 16 BLK A		
KASHFI ALI A	3,961.78	4,731
24-21-29-503-0B00-0090		
PAD: 597 MAITLAND AVE		
LOTS 9 & 10 (LESS RD) & 1/2 ...		
D'ELIA FRANK & VIVIAN	255.95	4,732
24-21-29-503-0C00-0040		
PAD: PENNSYLVANIA AVE		
D'ELIA FRANK & VIVIAN	255.95	4,733
24-21-29-503-0C00-0050		
PAD: PENNSYLVANIA AVE		
D'ELIA FRANK & VIVIAN	255.95	4,734
24-21-29-503-0C00-0060		
PAD: 822 PENNSYLVANIA AVE		
*******OAKLAND ESTATES 1ST SEC	********	
*******PB 14 PG 20	********	
FORD JAMES R	2,346.19	4,735
24-21-29-504-0F00-0180		
PAD: 626 PERSHING DR		
MASSA GERALD &	3,211.44	4,736
CUBBEDGE ROSEMARY		
24-21-29-504-0F00-0310		
PAD: 668 MAITLAND AVE		
*******OAK PARK SUBD	********	
*******PB 8 PG 68	********	
SELTZER F JAY	2,724.56	4,737
24-21-29-505-0000-0030		
PAD: 741 MAITLAND AVE		
N 26.6 FT OF LOT 3 + S 40.03 ...		
MILLS WALTER S & ELAINE	487.85	4,738
24-21-29-505-0000-0130 (HX)		
PAD: 806 GRANDVIEW AVE		
*******DRUID HILLS ESTATES	********	
*******1ST ADD	********	
*******PB 11 PG 42	********	
OLIVER CAROLEA	2,934.65	4,739
24-21-29-507-0B00-0040		
PAD: 1030 GREGORY DR		
*******OAKLAND SHORES 1ST ADD	********	
*******PB 10 PG 59	********	
DANIELS DONALD E & SHARI L	1,801.95	4,740
24-21-29-508-0G00-0020 (HX)		
PAD: 641 WOODLEY RD		
LOT 3 + E 40 FT OF LOT 2 BLK G		
*******OAKLAND SHORES	********	
*******PB 10 PGS 3 + 4	********	
PIERCE R SILAS &	1,384.65	4,741
OQUENDO ORLANDO TCAR		
24-21-29-509-0B00-0070 (HX)		
PAD: 512 OAK LN		
TOTARO TIMOTHY M	1,824.69	4,742
24-21-29-509-0B00-0090 (HX)		
PAD: 508 OAK LN		
KRUGGEL MARK A	2,096.13	4,743
24-21-29-509-0E00-0090 (HX)		
PAD: 500 MAGNOLIA DR		
SULLIVAN JASON	3,479.83	4,744
24-21-29-509-0E00-0130		
PAD: 607 LAKE SHORE DR		
*******GLEN ARDEN	********	
*******PB 14 PG 24	********	
BURNETT LEONARD E & CHARLOTTE	1,797.95	4,745
24-21-29-510-0C00-0040 (HX)		
PAD: 819 GLEN ARDEN WAY		
*******KEEZEL SUBD	********	
*******PB 9 PG 24	********	
LEE RD BLDG PTNR	2,542.01	4,746
24-21-29-511-0B00-0010		
PAD: 800 MAITLAND AVE		
LOT 1 + E 19 FT OF LOT 2 BLK B		
*******NORTHWOOD HEIGHTS	********	
*******PB 10 PG 28	********	
DORST GARY R & JENNIFER H	2,979.77	4,747
24-21-29-512-0000-0010		
PAD: 1590 MAITLAND AVE		
LOT 1 (LESS S 2 FT)		
LOPEZ BASILIO	2,415.03	4,748
24-21-29-512-0000-0040		
PAD: 115 E FAITH TER		
HARTNETT JOHN P	1,110.50	4,749
24-21-29-512-0000-0140 (HX)		
PAD: 180 E FAITH TER		
*******OAKLAND ESTATES 2ND SEC	********	
*******PB 14 PG 49	********	
MILNE ERIC S	999.51	4,750
24-21-29-514-0J00-0060 (HX)		
PAD: 603 SEWARD AVE		
FRANCIS ELIZABETH	1,000.88	4,751
24-21-29-514-0L00-0060 (HX)		
PAD: 608 POWELL DR		
*******ROOSEVELT PLACE	********	
*******PB 14 PG 56	********	
JORDAN DEANE L	1,727.39	4,752
24-21-29-515-0000-0070 (HX)		
PAD: 134 ROOSEVELT PL		
*******OAK HARBOUR SEC 2	********	
*******ORB 1014 PG 967	********	
KISER ERNA M	838.13	4,753
24-21-29-521-0600-0E00 (HX)		
PAD: 519 OAK HAVEN DR		
UNIT E BLDG 6		
ROBINSON MARION E &	1,155.38	4,754
GARCIA CONSTANCE R		
24-21-29-521-3300-0D00 (HX)		
PAD: 436 OAK HAVEN DR		
UNIT D BLDG 33		
*******RAMBLEWOOD CONDOMINIUM	********	
*******PB 19 PG 54	********	
ECHOLS ROY W & SARAH M	391.11	4,755
24-21-29-523-0100-09B0 (HX)		
PAD: 882 JONATHAN WAY		
*******STONEWOOD	********	
*******PB 20 PGS 66 & 67	********	
HUNTER DEEDRA &	4,246.45	4,756
DUKOFF ROBERT C		
24-21-29-524-0000-0100		
PAD: 450 FORESTWOOD LN		
MARTINSON GERALD V & GRACE L	2,236.72	4,757
24-21-29-524-0000-0240 (HX)		
PAD: 450 PLUMHOLLOW LN		
*******OAK HARBOUR SEC 3 A CONDO	********	
*******ORB 1579 PG 1523	********	
LARSON ELIZABETH M	885.30	4,758
24-21-29-529-0100-0060 (HX)		
PAD: 655 OAK HARBOUR DR #201		
METZ EDWARD I &	2,627.75	4,759
SHELTON JOYCE A		
24-21-29-529-1100-0030		
PAD: 623 RED OAK CIR #109		
TERRY DONNA G	2,092.56	4,760
24-21-29-529-2400-0060		
PAD: 525 OAK #121 TER		
*******OAK HARBOUR SEC 4	********	
*******ORB 1898 PG 4	********	
SHAMS LAINIE R &	1,259.41	4,761
SHAMS MAURICE & BONNIE H		
24-21-29-532-0100-0010 (HX)		
PAD: 638 MAPLE OAK CIR #104		

NAME - PARCEL NUMBER	TAXES DUE	SEQ. #
ARTEAGA VIRGINIA	2,571.05	4,762
24-21-29-532-1300-0030		
PAD: 672 POST OAK CIR #110		
SOHNEN CAMMY	1,558.93	4,763
24-21-29-532-1400-0050 (HX)		
PAD: 663 POST OAK #117 CIR		
*******OAK SPRINGS	********	
*******PB 44 PGS 40 & 41	********	
HODGIN LORI	1,917.58	4,764
24-21-29-533-0000-0170 (HX)		
PAD: 819 WAYNE AVE		
*******REALVEST BUSINESS CENTRE	********	
*******PB 59 PGS 93 - 95	********	
*******ALL 24-21-29-503-0D00-0060 &	********	
LSKS LLC	1,226.21	4,765
24-21-29-537-0000-0020		
*******FLORIDAHAVEN	********	
*******PB 9 PG 17	********	
COGAN CHRISTOPHER G	11,609.25	4,766
24-21-29-5BX-0000-0100		
PAD: 300 LAKE SEMINARY CIR		
----------SEC 01 TWP 21 RNG 30----------		
*******OAK FOREST UNIT 7	********	
*******PB 39 PGS 16 & 17	********	
JOHNSON DAVID & NAOMI V	2,405.16	4,767
01-21-30-503-0000-8080 (HX)		
PAD: 631 CHEOY LEE CIR		
*******OAK FOREST UNIT 8	********	
*******PB 41 PGS 91 - 94	********	
SMISEK TIMOTHY & HEATHER	3,068.11	4,768
01-21-30-504-0000-8370		
PAD: 1130 TROTWOOD BLVD		
GHASSEMZADEH PARVIN	2,444.51	4,769
01-21-30-504-0000-9180 (HX)		
PAD: 1152 O'DAY DR		
*******TUSKAWILLA OFFICE PARK	********	
*******PB 60 PGS 93 & 94	********	
*******ALL 01-21-30-5QG-0K00-0000	********	
TUSKAWILLA OFFICE PARK LLC	3,366.47	4,770
01-21-30-505-0000-0010		
PAD: TUSKAWILLA RD		
TUSKAWILLA OFFICE PARK LLC	3,472.75	4,771
01-21-30-505-0000-0020		
PAD: TUSKAWILLA RD		
TUSKAWILLA OFFICE PARK LLC	3,269.97	4,772
01-21-30-505-0000-0030		
PAD: TUSKAWILLA RD		
APO ORTHODONTIC & DENTAL LAB	3,237.42	4,773
01-21-30-505-0000-0070		
PAD: TUSKAWILLA RD		
TUSKAWILLA OFFICE PARK LLC	3,501.64	4,774
01-21-30-505-0000-0080		
PAD: TUSKAWILLA RD		
TUSKAWILLA OFFICE PARK LLC	3,681.65	4,775
01-21-30-505-0000-0100		
PAD: TUSKAWILLA RD		
*******OAK FOREST UNIT 6	********	
*******PB 35 PGS 25 TO 27	********	
PEREZ REINALDO & ANTONIA	2,363.89	4,776
01-21-30-5JJ-0000-5900 (HX)		
PAD: 1162 BALTIC LN		
JOYNER DONALD S & JOSEPHINE	2,346.69	4,777
01-21-30-5JJ-0000-6100 (HX)		
PAD: 694 VENTURE CT		
DAGHIGH ABDOUL H M & PARVIN M	2,169.08	4,778
01-21-30-5JJ-0000-6180 (HX)		
PAD: 1171 BALTIC LN		
*******WINDING HOLLOW UNIT 3	********	
*******PB 50 PGS 73 THRU 75	********	
ATTAWAY CHRIS S & JULIE	3,556.36	4,779
01-21-30-5MX-0000-1560 (HX)		
PAD: 807 SHALLOW BROOK AVE		
*******WINDING HOLLOW UNIT 5	********	
*******PB 54 PGS 65 THRU 68	********	
NELSON LAVECHEE C & MAXINE V	3,482.31	4,780
01-21-30-5NY-0000-3100 (HX)		
PAD: 741 TIMBERWILDE AVE		
WYCHE GILBERT & BETTY	3,458.80	4,781
01-21-30-5NY-0000-3470 (HX)		
PAD: 365 TWELVE OAKS DR		
----------SEC 02 TWP 21 RNG 30----------		
*******NORTH ORLANDO RANCHES SEC 10	********	
*******PB 13 PGS 32 & 33	********	
SCALES GARY	1,678.24	4,782
02-21-30-501-0900-0090 (HX)		
PAD: 218 HOLIDAY LN		
ALVELO WILLIAM	1,990.13	4,783
02-21-30-501-1100-0060		
PAD: 231 SHORE RD		
CONFIDENTIAL PER STATUTES	1,185.15	4,784
119.07(03)(I) CID# 217		
02-21-30-501-1100-0150 (HX)		
ENGLISH DAVID F	820.16	4,785
02-21-30-501-1100-0240 (HX)		
PAD: 226 HOLIDAY LN		
MONTALVO NELSON R & PENNY D	1,217.20	4,786
02-21-30-501-1200-0140 (HX)		
PAD: 727 SAILFISH RD		
CROMMIE FELIX P III	1,292.30	4,787
02-21-30-501-1300-0010 (HX)		
PAD: 227 OAK RD		
*******NORTH ORLANDO RANCHES SEC 02	********	
*******PB 12 PG 12	********	
GRAY SHANE & CATHY	2,452.94	4,788
02-21-30-502-0B00-0070		
PAD: 662 CORAL WAY		
ALBERT BOTT CONSTR INC	477.11	4,789
02-21-30-502-0B00-0150		
PAD: 614 CORAL WAY		
LOT 15 & PT MARKED PARK N OF ...		
*******NORTH ORLANDO RANCHES SEC 02A	********	
*******PB 12 PGS 39 TO 41	********	
TONDEVOLD MORRIS D	1,552.68	4,790
02-21-30-503-0C00-0140 (HX)		
PAD: 632 SILVER CREEK DR		
LOT 14 & PT MARKED PARK S OF ...		
DIX CLIFTON E	1,276.20	4,791
02-21-30-503-0E00-0030 (HX)		
PAD: 647 DOLPHIN RD		
GROVE SUZANNE L & WILLIAM L JR	1,252.65	4,792
02-21-30-503-0G00-0250 (HX)		
PAD: 618 SAILFISH RD		
KIZER JOHN T & KARLA M	2,429.32	4,793
02-21-30-503-0G00-0260		
PAD: 620 SAILFISH RD		
INVESTMENT MGMT TR AGREEMENT	475.07	4,794
C/O KHALID ZALLOUM TRUSTEE		
02-21-30-503-0H00-0180		
PAD: 613 SAILFISH RD		
*******NORTH ORLANDO RANCHES SEC 05	********	
*******PB 12 PGS 58 & 59	********	
MARJAMA RODGER L & DEBRA L	2,856.57	4,795
02-21-30-505-0200-0030 (HX)		
PAD: 255 STONER RD		
*******NORTH ORLANDO RANCHES SEC 01A	********	
*******PB 12 PGS 31 & 32	********	
VISE MICHAEL J & LANA M	2,309.78	4,796
02-21-30-506-0H00-0130 (HX)		
PAD: 220 ARNOLD LN		
TESTERMAN SIDNEY B & JULIE S	2,881.08	4,797
02-21-30-506-0H00-0180 (HX)		
PAD: 245 E TRADEWINDS RD		
*******NORTH ORLANDO RANCHES SEC 01	********	
*******PB 12 PG 3	********	
BLEDSOE ELSIE M	3,555.85	4,798
02-21-30-5BI-0B00-0090		
PAD: 160 E PANAMA RD		
E 150 FT OF LOT 9 BLK B ...		
LAKE MICHAEL	2,414.94	4,799
02-21-30-5BI-0E00-0060 (HX)		
PAD: 220 E PANAMA RD		
*******MOUNT GREENWOOD UNIT 1	********	
*******PB 34 PGS 90 TO 92	********	
SPARKS VALERIE	1,611.34	4,800
02-21-30-5JF-0B00-0240 (HX)		
PAD: 343 INGLENOOK CIR		

NAME - PARCEL NUMBER	TAXES DUE	SEQ. #
CLARK JAMES N & MARIE	1,601.49	4,801
02-21-30-5JF-0B00-0380 (HX)		
PAD: 315 INGLENOOK CIR		
LEACHMAN KAREN	1,067.46	4,802
02-21-30-5JF-0B00-0460 (HX)		
PAD: 366 MASSON CT		
*******SEVILLE CHASE	********	
*******PB 51 PGS 1 THRU 14	********	
CORSINO MARIO A &	5,583.30	4,803
CARRO-CORSINO ISABEL		
02-21-30-5NA-0000-0850 (HX)		
PAD: 601 VIANA CT		
DEE ROBERT & LANISE S	5,572.74	4,804
02-21-30-5NA-0000-0890 (HX)		
PAD: 609 VIANA CT		
----------SEC 03 TWP 21 RNG 30----------		
*******NORTH ORLANDO 2ND ADD	********	
*******PB 12 PGS 55 56 + 57	********	
SMITH MICKIEL J	1,423.41	4,805
03-21-30-501-0200-0070 (HX)		
PAD: 35 S CORTEZ AVE		
BROWN ROBERT L JR & JO ANN	336.20	4,806
03-21-30-501-0400-0240 (HX)		
PAD: 54 S FAIRFAX AVE		
BAPTISTE VERNA	1,197.22	4,807
03-21-30-501-0600-0170 (HX)		
PAD: 116 BURGOS RD		
PIZARRO MARCELINO &	853.47	4,808
RODRIGUEZ MARIA		
03-21-30-501-0600-0210 (HX)		
PAD: 108 BURGOS RD		
*******NORTH ORLANDO TERRACE U-1 S-1	********	
*******UNIT 1 SEC 1	********	
*******PB 16 PG 63	********	
MANDIGO THERESA M	1,067.35	4,809
03-21-30-502-0I00-0060 (HX)		
PAD: 214 MOSS RD		
ROBERTS JIMMY L JR & LORI R	967.76	4,810
03-21-30-502-0M00-0120 (HX)		
PAD: 419 BOXWOOD CIR		
HALL RONALD S	993.34	4,811
03-21-30-502-0M00-0150 (HX)		
PAD: 413 BOXWOOD CIR		
RICE MICHAEL L & PATRICIA M	1,106.18	4,812
03-21-30-502-0M00-0190 (HX)		
PAD: 405 BOXWOOD CIR		
*******NORTH ORLANDO TERRACE U-1 S-2	********	
*******UNIT 1 SEC 2	********	
*******PB 16 PG 64	********	
VASQUEZ ESQUIBERTO	1,819.12	4,813
03-21-30-503-0H00-0180		
PAD: 211 BANYAN CT		
NORTHRUP DONALD B	1,209.28	4,814
03-21-30-503-0H00-0210 (HX)		
PAD: 217 BANYAN CT		
*******NORTH ORLANDO TERRACE U-1 S-3	********	
*******UNIT 1 SEC 3	********	
*******PB 17 PG 29	********	
VALLIERE DAVID R	627.15	4,815
03-21-30-505-0D00-0230 (HX)		
PAD: 232 BUTTONWOOD AVE		
*******NORTH ORLANDO TERRACE U-1 S-4	********	
*******UNIT 1 SEC 4	********	
*******PB 17 PG 30	********	
ESSIG ALEXIA	952.99	4,816
03-21-30-506-0G00-0300 (HX)		
PAD: 427 S ALDERWOOD ST		
FERGUSON PATRICIA	1,243.90	4,817
03-21-30-506-0J00-0080 (HX)		
PAD: 416 CEDARWOOD CT		
ROBERTS GERALD R	927.28	4,818
03-21-30-506-0K00-0090 (HX)		
PAD: 204 MURPHY DR		
DARROW KENNETH	1,551.44	4,819
03-21-30-506-0N00-0060 (HX)		
PAD: 502 S EDGEMON AVE		
*******NORTH ORLANDO TERRACE U-1 S-5	********	
*******UNIT 1 SEC 5	********	
*******PB 17 PG 31	********	
CONFIDENTIAL PER STATUTES	956.48	4,820
119.07(03)(I) CID# 516		
03-21-30-507-0G00-0330 (HX)		
BISHOP TRAVES &	1,141.51	4,821
BURDETTE KIMBERLY B		
03-21-30-507-0J00-0260 (HX)		
PAD: 18 ELKWOOD CT		
*******NORTH ORLANDO TERRACE U-2 S-8	********	
*******UNIT 2 SEC 8	********	
*******PB 18 PG 9	********	
MIDDLETON CONSTANCE A	1,057.70	4,822
03-21-30-509-0A00-0050 (HX)		
PAD: 402 S HAWTHORNE ST		
ANDINO ANGELO L & SONIA	642.46	4,823
03-21-30-509-0A00-0180 (HX)		
PAD: 428 S HAWTHORNE CIR		
CORTIJO JULIO &	1,493.95	4,824
PADILLA ADEDINA		
03-21-30-509-0C00-0230		
PAD: 421 S HAWTHORNE CIR		
LOT 23 (LESS ELY 6.5 FT) BLK ...		
HOLLEY DENNIE L & JEAN	2,066.33	4,825
03-21-30-509-0D00-0040		
PAD: 606 S EDGEMON AVE		
*******NORTH ORLANDO TERRACE U-2 S-9	********	
*******UNIT 2 SEC 9	********	
*******PB 18 PG 57	********	
PIPA ANDRES R & DEIDRE M	981.78	4,826
03-21-30-510-0A00-0450 (HX)		
PAD: 6 GUMTREE CT		
KROGSTAD KIRK	1,427.12	4,827
03-21-30-510-0A00-0580		
PAD: 428 N HAWTHORNE CIR		
*******FOXMOOR UNIT 1	********	
*******PB 19 PGS 70 + 71	********	
HOLDEN MICHAEL J & HEATHER J	1,162.26	4,828
03-21-30-511-0E00-0080 (HX)		
PAD: 108 ELDERWOOD ST		
LIPPI KIRK E	898.80	4,829
03-21-30-511-0I00-0090 (HX)		
PAD: 201 COTTONWOOD DR		
*******GARDEN CLUB APARTMENTS	********	
*******PB 26 PG 29	********	
ARIAS ANTONIO	3,089.52	4,830
03-21-30-512-0000-0070		
PAD: 161 GARDEN DR		
ARIAS ANTONIO	3,089.52	4,831
03-21-30-512-0000-0090		
PAD: 181 GARDEN DR		
LOPEZ EDGAR & CLEMENCIA	3,011.43	4,832
03-21-30-512-0000-0100		
PAD: 191 GARDEN DR		
LOT 10 (LESS RD)		
*******MOUNT GREENWOOD UNIT 2 OF	********	
*******PB 35 PGS 19 TO 21	********	
BUONI MARYGRACE &	770.67	4,833
MCNEIL DAVID		
03-21-30-517-0000-0200 (HX)		
PAD: 597 GREEN SPRING CIR		
JACKSON HELEN M	99.98	4,834
03-21-30-517-0000-0230 (HX)		
PAD: 591 GREEN SPRING CIR		
SANTIAGO-VELEZ JOSE R	1,464.51	4,835
03-21-30-517-0000-0390		
PAD: 551 GREEN SPRING CIR		
PARKER RICHARD L JR	503.83	4,836
03-21-30-517-0000-0700 (HX)		
PAD: 556 GREEN SPRING CIR		
*******MOUNT GREENWOOD UNIT 4 OF	********	
*******PB 37 PGS 70 TO 72	********	
INDERDEO PRAMEWATTIE	1,469.30	4,837
03-21-30-518-0000-0250		
PAD: 422 GREEN SPRING CIR		
DOYLE DIANE M	487.27	4,838
03-21-30-518-0000-0640 (HX)		
PAD: 499 GREEN SPRING CIR		

NAME - PARCEL NUMBER	TAXES DUE	SEQ. #
MURPHEY MICHAEL F	772.01	4,839
03-21-30-518-0000-0670 (HX)		
PAD: 493 GREEN SPRING CIR		
BARBOSA PEDRO E	1,283.16	4,840
03-21-30-518-0000-0820		
PAD: 433 GREEN SPRINGS CIR		
*******SEASONS THE	********	
*******PB 50 PGS 24 THRU 27	********	
HAEFNER LOVNIA D	1,294.68	4,841
03-21-30-519-0000-0340 (HX)		
PAD: 240 PANORAMA DR		
*******NORTH ORLANDO RANCHES SEC 03	********	
*******PB 12 PGS 33 & 34	********	
MILLER MICHAEL W & VERONIKA	3,668.10	4,842
03-21-30-5BJ-0A00-0060 (HX)		
PAD: 130 W PANAMA RD		
LOT 6 (LESS BEG SE COR RUN N ...		
*******WALDEN TERRACE	********	
*******PB 18 PG 69	********	
HAINES LINDA	815.25	4,843
03-21-30-5DE-0000-0460 (HX)		
PAD: 514 LOMBARDY RD		
BOLTON GARTH E &	893.07	4,844
SANCHEZ ANGELO		
03-21-30-5DE-0000-0480 (HX)		
PAD: 518 LOMBARDY RD		
*******FOXMOOR UNIT 3	********	
*******PB 23 PGS 20 & 21	********	
HOLLENBECK BETH D	1,066.61	4,845
03-21-30-5FA-0K00-0250 (HX)		
PAD: 663 MURPHY RD		
KUHN LINDA	1,401.21	4,846
03-21-30-5FA-0M00-0050 (HX)		
PAD: 752 MAPLE CT		
*******MOUNT GREENWOOD UNIT 5 OF	********	
*******PB 40 PGS 6 TO 9	********	
WEAVER JAMES G	1,045.06	4,847
03-21-30-5KK-0000-0380 (HX)		
PAD: 483 LANCERS DR		
TAN JOHN & DEBORAH	2,223.81	4,848
03-21-30-5KK-0000-1530		
PAD: 504 LANCERS DR		
GORZON RONNY	1,131.89	4,849
03-21-30-5KK-0000-1660 (HX)		
PAD: 462 LANCERS DR		
----------SEC 04 TWP 21 RNG 30----------		
PRUSSIANO JOSEPH B JR	7,523.32	4,850
C/O KFC TAX UN #W750266		
04-21-30-300-002B-0000		
PAD: 385 17-92		
*******LEW-JIM SUBD	********	
*******PB 11 PG 38	********	
BONURA JOSEPH T & LISA J	1,698.76	4,851
C/O FLORIDA CURB & CONCRETE		
04-21-30-501-0000-0040		
PAD: 945 W 434 SR		
LOT 4 + E 65.15 FT OF LOT 5		
*******COLONNADES 1ST SEC	********	
*******PB 15 PGS 79 + 80	********	
FORBES CHARLES H E	638.55	4,852
04-21-30-502-0A00-0010 (HX)		
PAD: 1126 TIMBERLANE TRL		
YLIPELKONEN MARKUS & MARIA	950.19	4,853
04-21-30-502-0A00-0030		
PAD: 1122 TIMBERLAND TRL		
VEGA RUDOLFO	1,111.57	4,854
04-21-30-502-0B00-0040		
PAD: 1121 TIMBERLANE TRL		
MULLEN JOHN	1,001.90	4,855
04-21-30-502-0B00-0190		
PAD: 1162 LANDMARK LN		
KAFKA JANET A	430.65	4,856
04-21-30-502-0C00-0110 (HX)		
PAD: 1070 LANDMARK LN		
*******IRENDALE	********	
*******PB 6 PG 95	********	
JOHNSON LARRY T & NANCY T	3,898.57	4,857
04-21-30-503-0000-0010 (HX)		
PAD: 1001 S 17-92		
N 225 FT OF S 275 FT OF W ...		
LYONS PATRICIA	62.66	4,858
C/O FRED B LYONS JR		
04-21-30-503-0000-001D		
BEG 505 FT S & 600 FT W OF ...		
ZAMBRANA FRANK	1,176.78	4,859
04-21-30-503-0000-001E		
PAD: 585 S 17-92		
BEG 459 FT E OF NW COR OF ...		
LYONS PATRICIA	929.23	4,860
C/O FRED B LYONS JR		
04-21-30-503-0000-001H		
PAD: 989 LAKE IRENE RD		
S 200 FT OF N 505 FT OF W ...		
LYONS PATRICIA A	2,195.14	4,861
C/O FRED B LYONS JR		
04-21-30-503-0000-001I		
PAD: 1025 LAKE IRENE RD		
E 600 FT OF LOT 1 (LESS N ...		
LYONS PATRICIA A	504.98	4,862
C/O FRED B LYONS JR		
04-21-30-503-0000-001M		
BEG 505 FT S + 662.13 FT W ...		
*******FAIRY LAKE MANOR	********	
*******PB 7 PG 99	********	
NELLIS RANDALL A & DOROTHY	5,399.64	4,863
04-21-30-505-0000-0020 (HX)		
PAD: 858 1 WILDMERE AV		
E 1/2 OF LOT 2 & ALL LOT 3		
VU HONG MAI	5,397.54	4,864
04-21-30-505-0000-0100		
PAD: 900 E WILDMERE AVE		
ELY 1/2 OF LOT 10 + LOT 11 ...		
TUFF REALTY CORP	1,010.55	4,865
C/O PASQUALE P CAIAZZA		
04-21-30-505-0000-0110		
PAD: 17-92		
ELY 85 FT OF LOT 11		
*******COLONNADES 2ND SEC	********	
*******PB 16 PG 14	********	
KIZILAY CIGDEM	1,300.50	4,866
04-21-30-506-0000-0010		
PAD: 1050 LANDMARK LN		
*******KATHRYN PARK SEC NO 2	********	
*******PB 6 PG 33	********	
YOUNG WALTER S &	1,821.88	4,867
YOUNG JANICE M TRUSTEE		
04-21-30-507-0100-002A		
PAD: 1520 S 17-92		
SLY 75 FT OF LOT 2 BLK 1 ...		
BAKSH RAHAMAN &	11,342.76	4,868
SANPAUL BHAGOWTIE		
04-21-30-507-0100-0040		
PAD: 1190 S 17-92 HWY		
NELY 92 FT OF LOT 4 + SWLY ...		
*******SEMINOLE HEIGHTS	********	
*******PB 8 PGS 1 + 2	********	
YEAGER MARTIN E & ILENE M	1,214.21	4,869
04-21-30-508-0G00-0110 (HX)		
PAD: 1172 LAURA ST		
N 1/2 OF LOT 11 BLK G DESC ...		
*******COLONNADES 3RD SEC	********	
*******PB 16 PG 55	********	
TOURNOUR RICHARD M & TERESA K	1,073.66	4,870
04-21-30-510-0000-0020		
PAD: 1096 TIMBERLANE TRL		
GOODRIDGE SHIRLEY W & RUDY J	605.91	4,871
04-21-30-510-0000-0270 (HX)		
PAD: 130 LAZY CIR		
LOT 27 & BEG SE COR LOT 28 ...		
CLOUTH BONNIE TRUSTEE	1,178.65	4,872
FBO		
04-21-30-510-0000-0280		
PAD: 120 LAZY CIR		
LOT 28 (LESS BEG SE COR RUN ...		
HOMES FOR YOU LLC	597.08	4,873
04-21-30-510-0000-0310 (HX)		
PAD: 1075 TIMBERLANE TRL		

NAME - PARCEL NUMBER	TAXES DUE	SEQ. #
LOT 31 (LESS SLY 4 FT)		
JOHNSON GEORGE M & LISA M	524.04	4,874
04-21-30-510-0000-0370 (HX)		
PAD: 233 COLONY DR		
CHASE KERI & CURTIS	464.50	4,875
04-21-30-510-0000-0380 (HX)		
PAD: 231 COLONY DR		
BUTLER ROBIN TRUSTEE	1,076.13	4,876
FBO		
04-21-30-510-0000-0560		
PAD: 206 COLONY DR		
CARP PETER	348.39	4,877
04-21-30-510-0000-0720 (HX)		
PAD: 230 AURORA CIR		
*******JOHNSONS POULTRY FARMS	********	
*******PB 6 PG 8	********	
MZL PARTNERS	33,717.11	4,878
04-21-30-511-0B00-007A		
PAD: 1255 BELLE AVE		
N 262 FT OF LOT 7 BLK B		
*******LAKE KATHRYN PARK 5TH ADD	********	
*******PB 15 PGS 47 + 48	********	
PARKES RALPH H LIFE EST	1,037.94	4,879
(SCOTT NORMA K ET-AL)		
04-21-30-512-0G00-0060		
PAD: 840 N WINTER PARK DR		
HAMPTON JAMES R & KIMBERLY	446.81	4,880
04-21-30-512-0G00-0070 (HX)		
PAD: 844 N WINTER PARK DR		
EDWARDS DORIS A	1,220.51	4,881
04-21-30-512-0G00-0100 (HX)		
PAD: 860 N WINTER PARK DR		
RUFF CLARA	593.86	4,882
04-21-30-512-0H00-0040		
PAD: 831 N WINTER PARK DR		
PARKES RALPH H LIFE EST	540.39	4,883
(SCOTT NORMA K ET-AL)		
04-21-30-512-0H00-0080		
PAD: 851 N WINTER PARK DR		
WEGA RICHARD R & RHONDA M	216.32	4,884
04-21-30-512-0H00-0130 (HX)		
PAD: 873 N WINTER PARK DR		
ODEN RICKY & BETTY L	630.63	4,885
04-21-30-512-0H00-0160 (HX)		
PAD: 885 N WINTER PARK DR		
INTER-VISION HOMES INC	72.65	4,886
04-21-30-512-0I00-0060 (HX)		
PAD: 840 WOLF TRL		
WIGGINS JOHN D	793.87	4,887
04-21-30-512-0I00-0090		
PAD: 854 WOLF TRL		
*******SEMINOLE SITES	********	
*******PB 19 PGS 40 THRU 43	********	
WENRICK ROBERT F	1,742.70	4,888
04-21-30-513-0D00-0310		
PAD: 849 TURTLE MOUND DR		
COSNER RONALD E & SUSAN	720.49	4,889
04-21-30-513-0F00-0440 (HX)		
PAD: 835 OSCEOLA TRL		
DIAZ LUCILDA	896.56	4,890
04-21-30-513-0F00-0450 (HX)		
PAD: 818 TURTLE MOUND DR		
*******SEMINOLE SITES	********	
*******REPLAT BLOCKS A & I	********	
*******PB 20 PG 11	********	
CRAWFORD JOHN W & CHERYL D	748.24	4,891
04-21-30-514-0A00-0020 (HX)		
PAD: 1051 N WINTER PARK DR		
*******SHERWOOD FOREST 2 ND ADD	********	
*******PB 26 PG 97	********	
BEECROFT KENNETH & BRENDA	534.52	4,892
04-21-30-517-0000-0020		
PAD: 794 BAYOU DR		
*******NINE HUNDRED LAKE CENTER CONDO	********	
*******PB 29 PGS 90 TO 92	********	
PILGRIM DONALD &	1,224.17	4,893
KIRK SHIRLEY A		
04-21-30-518-0000-2400		
UNIT 240 900 LAKE CENTER CONDO		
*******CARIBBEAN HEIGHTS	********	
*******PB 33 PGS 38 & 39	********	
BERTHINET GASTON & ARACELIS J	1,135.39	4,894
04-21-30-520-0000-0010 (HX)		
PAD: 904 CARIBBEAN PL		
HILTON BOBBIE J & ROBERT W	1,113.87	4,895
04-21-30-520-0000-0140 (HX)		
PAD: 976 CARIBBEAN PL		
GOODSPEED RALPH M & SHARON E	1,764.43	4,896
04-21-30-520-0000-0220 (HX)		
PAD: 921 CARIBBEAN PL		
*******WIL O' WIK	********	
*******PB 40 PGS 25 & 26	********	
DUNN LAURIN A JR	1,780.00	4,897
04-21-30-523-0000-0200 (HX)		
PAD: 814 WIL O WIK DR		
*******SUNSHADOW COMMERCIAL SUB	********	
*******PB 55 PGS 29 THRU 31	********	
HENSON RONALD M II & VICKIE S	824.40	4,898
04-21-30-525-0000-0020		
PAD: SUNSHADOW DR		
----------SEC 05 TWP 21 RNG 30----------		
ESTRADA ELOY	701.70	4,899
05-21-30-300-002A-0000 (HX)		
PAD: 289 MAINE CT		
DURELL BERNARD L & SANDRA B	553.96	4,900
05-21-30-300-002B-0000 (HX)		
PAD: 285 E MAINE AVE		
*******WEST WILDMERE SECOND	********	
*******SECTION	********	
*******PB 6 PG 5	********	
SINGH GOWCHAN	764.67	4,901
05-21-30-504-0400-0010 (HX)		
PAD: 302 E LAKE AVE		
LOT 1 + WLY 45 FT OF LOT 2 ...		
PIERSON JACKSON & LORENA	1,328.37	4,902
05-21-30-504-0500-0230 (HX)		
PAD: 481 E REIDER AVE		
E 1/2 OF LOT 23 + ALL OF LOT ...		
CLARK BOBBY T &	489.94	4,903
CLARK VICTORIA & BOBBY D		
05-21-30-504-0700-0030 (HX)		
PAD: 332 E MAINE AVE		
E 18 FT OF LOT 3 + ALL LOT 4 ...		
*******WILDMERE MANOR	********	
*******PB 11 PG 59	********	
HILL JOSEPH T	1,359.98	4,904
05-21-30-506-0000-0110 (HX)		
PAD: 630 S GRANT ST		
DEMAS WANDA L L & GREGORY M	572.61	4,905
05-21-30-506-0000-0190 (HX)		
PAD: 487 E MAINE AVE		
*******LAYO WOOD	********	
*******PB 14 PG 26	********	
MCDANIELS PERCY & VIVIANA B	1,334.99	4,906
05-21-30-507-0000-0060 (HX)		
PAD: 365 E MAINE AVE		
*******SOUTHERN PINES	********	
*******PB 12 PG 28	********	
BEAUPARLANT SUSAN	1,956.95	4,907
05-21-30-508-0000-0020 (HX)		
PAD: 476 REIDER AVE		
LOT 2 (LESS N 2.5 FT IN ST)		
*******LONGACRES	********	
*******PB 8 PG 88	********	
ZUCCHI KAREN	736.82	4,908
05-21-30-509-0A00-0060 (HX)		
PAD: 401 OVERSTREET AVE		
*******WEST WILDMERE	********	
*******PB 3 PG 58	********	
BERNARD ROBERT SR & SHIRLEY &	2,811.68	4,909
BERNARD ROBERT N JR		
05-21-30-510-0100-0000		
PAD: 465 S 427		
N 75.7 FT OF W 149 FT (LESS ...		
KARAPIPERIS FOTINI	2,053.77	4,910
05-21-30-510-0200-008B (HX)		
PAD: 1094 OLEANDER ST		

NAME - PARCEL NUMBER	TAXES DUE	SEQ. #
N 135 FT OF LOTS 8 & 9 BLK 2		
SHORT DAVID C & SHERRY J	1,318.38	4,911
05-21-30-510-0300-0030 (HX)		
PAD: 332 REIDER AVE		
N 1/2 OF LOT 3 BLK 3		
*******WEST WILDMERE REPLAT	********	
*******PB 6 PG 105	********	
PAGANO ANTOINETTE &	1,573.82	4,912
PAGANO DAVID		
05-21-30-511-0000-020A (HX)		
PAD: 306 E WILDMERE AVE		
E 100 FT OF W 200 FT OF N ...		
*******MAINE ADD TO LONGWOOD	********	
*******PB 3 PG 22	********	
PAULINO RAFAEL & RAMONA	4,224.42	4,913
05-21-30-512-0A00-0020		
LOT 2 (LESS E 6 FT & RD) BLK ...		
BLANKENSHIP ROBERT D & REBECCA	611.60	4,914
05-21-30-512-0A00-0030 (HX)		
PAD: 164 E MAINE AVE		
E 40.2 FT OF LOT 3 + ALL LOT ...		
BLANKENSHIP ROBERT D & REBECCA	537.75	4,915
05-21-30-512-0A00-0050		
PAD: 706 HARDY ST		
STOKES DAVID &	1,659.02	4,916
MANNING VERNON		
05-21-30-512-0D00-0010		
PAD: 315 S 427 CR		
LOT 1 (LESS RD) + N 1/2 OF ...		
STOKES JOHN D &	1,835.90	4,917
MANNING VERNON L		
05-21-30-512-0D00-0020		
PAD: 327 S 427 CR		
LOT 2 (LESS RD) + S 1/2 OF ...		
*******FARMERS ADD	********	
*******PB 3 PG 73	********	
MC COY DANIEL J	189.03	4,918
05-21-30-513-0000-0280 (HX)		
PAD: 137 E MAINE AVE		
*******KATHRYN PARK	********	
*******PB 5 PGS 63 TO 69 +	********	
*******PB 6 PGS 9 + 61	********	
PARKER VERA G	538.73	4,919
05-21-30-517-0900-0010		
PAD: N GRIFFIN DR		
PARKER VERA	309.92	4,920
05-21-30-517-0900-0020		
PAD: N GRIFFIN DR		
PARKER VERA	356.67	4,921
05-21-30-517-0900-0030		
PAD: N GRIFFIN DR		
*******CENTRAL PARK	********	
*******PB 6 PG 99	********	
CLARENDON PETROLEUM INC	12,591.64	4,922
05-21-30-518-0000-0010		
PAD: 100 DOG TRACK RD		
LOT 1 (LESS E 489.5 FT & ...		
BEVERLY ENTERPRISES-FLA INC	6,085.78	4,923
C/O LONGWOOD HEALTHCARE CENTER		
05-21-30-518-0000-012A		
PAD: W SEMINOLA/FIRST ST		
PT OF LOT 12 DESC AS BEG ...		
*******COLUMBUS HARBOR	********	
*******PB 19 PGS 38 + 39	********	
HOSKINS ELVIN & JANICE	2,714.94	4,924
05-21-30-521-0A00-0020		
PAD: 510 GRANADA WAY		
WOODWARD JOSEPH & REBECCA	2,488.46	4,925
05-21-30-521-0C00-0030		
PAD: 470 COLUMBUS CIR		
RAINES ROBERT A & LINDA D	1,712.64	4,926
05-21-30-521-0D00-0030 (HX)		
PAD: 310 COLUMBUS CIR		
SPADE JOHN W & NORA	1,776.24	4,927
05-21-30-521-0D00-0120 (HX)		
PAD: 220 COLUMBUS WAY		
BOUEY ORA J PER REP	2,789.72	4,928
ESTATE OF MARY M JAMES		
05-21-30-521-0E00-0020		
PAD: 331 COLUMBUS CIR		
CHESLICK ELIZABETH	1,760.06	4,929
05-21-30-521-0H00-0060 (HX)		
PAD: 481 COLUMBUS CIR		
*******FAIRY LAKE PARK	********	
*******PB 7 PG 36	********	
MILLER ROBERT E TRUSTEE	5,398.89	4,930
FBO		
05-21-30-523-0000-00A0		
PAD: 1820 S 17-92		
BEG 305 FT NELY ALONG RD ...		
MILLER ROBERT E TRUSTEE	3,774.73	4,931
FBO		
05-21-30-523-0000-00A1		
PAD: 415 FAIRY LAKE LN		
BEG 505 FT NELY ALONG RD ...		
OLIVA DAWN J &	1,246.63	4,932
OLIVA PHYLLIS A		
05-21-30-523-0000-00A4 (HX)		
PAD: 1686 S 17-92		
BEG 705 FT NELY ON HWY 17-92 ...		
----------SEC 06 TWP 21 RNG 30----------		
BANK OF AMERICA NA SUCC TR &	4,166.62	4,933
ASSINI CHARLES J & MARJORIE H		
06-21-30-300-003C-0000		
PAD: 434 SR		
JONES ANDY PER REP FOR EST	3,404.86	4,934
OF ADA P JONES		
06-21-30-300-0110-0000		
PAD: 450 W 434 SR		
JONES ADA P EST OF	1,798.64	4,935
C/O ANDY JONES		
06-21-30-300-012D-0000		
SIHLE GERALD K &	258.76	4,936
WILLIAMSON JOHN T		
06-21-30-300-0150-0000		
PAD: 490 W 434		
MARANATHA MISSION SKATEBOARD	5,312.41	4,937
PARK INC		
06-21-30-300-0181-0000		
PAD: 390 SANSU		
PEMBERTON INC	4,797.85	4,938
06-21-30-300-0187-0000		
GRASS DENNIS L & MICHELLE M	3,080.30	4,939
06-21-30-300-018Q-0000		
PAD: 370 SANSU CT		
TODD N PEMBERTON INC	1,250.44	4,940
06-21-30-300-018Z-0000		
PAD: W 434		
ARJAY INV INC	38,878.83	4,941
06-21-30-300-021J-0000		
PAD: 1016 SAVAGE CT		
(4.74 AC)		
TODD N PEMBERTON INC	9,533.28	4,942
06-21-30-300-0340-0000		
PAD: 103 HIGHLINE ST		
*******GLENROSE LEA	********	
*******PB 4 PG 53	********	
SWARTZ RICHMOND & SWARTZ	4,234.36	4,943
LESTER R & SWARTZ GLORIA D TRS		
06-21-30-502-0100-005A		
PAD: 140 427 CR		
BEG NE COR LOT 5 RUN S 03 ...		
MAGIC FINANCIAL SERV INC	9,522.01	4,944
06-21-30-502-0400-0040		
PAD: 280 427 CR		
ALL LOTS 4 & 5 & N 45 FT OF ...		
MAGIC FINANCIAL SERV INC	394.62	4,945
06-21-30-502-0R0A-0000		
ELY 100 FT OF N 145 FT OF ...		
*******MOLNARS ADD TO LONGWOOD	********	
*******PB 1 PG 23	********	
WELLS YONG	1,647.84	4,946
06-21-30-503-0000-0070		
PAD: 222 W 434 SR		
BASTIN RUSSELL L	3,192.39	4,947
06-21-30-503-0000-0080		
PAD: 242 W 434 SR		

NAME - PARCEL NUMBER	TAXES DUE	SEQ. #
PENDERGRASS JEFFREY P & WANDA	1,078.16	4,948
06-21-30-503-0000-0280		
PAD: PARK AVE		
PT LOT 28 NWLY OF WLY LI OF ...		
PENDERGRASS JEFFREY P & WANDA	2,015.04	4,949
06-21-30-503-0000-0290		
PAD: 268 PARK AVE		
PENDERGRASS JEFFREY P & WANDA	684.90	4,950
06-21-30-503-0000-0300		
PAD: 290 PARK AVE		
*******BRUTTS ADD TO LONGWOOD	********	
*******PB 1 PG 22	********	
FELSING CAROL E TRUSTEE	9,184.63	4,951
FBO		
06-21-30-509-0A00-0040		
PAD: 580 S 427		
E 1/2 OF LOT 4 BLK A (LESS ...		
DENILLO JOSEPH S &	6,295.40	4,952
DENILLO ALEX P		
06-21-30-509-0A00-004A		
PAD: 235 MARVIN AVE		
PT OF E 1/2 LOT 4 BLK A DESC ...		
*******FLORIDA CENTRAL COMMERCE PARK	********	
*******PB 27 PGS 53 TO 58	********	
AAA BUSINESS CENTERS INC	30,718.26	4,953
SUITE 2008		
06-21-30-510-0000-0170		
PAD: 740 FLORIDA CENTRAL PKWY		
AAA BUSINESS CENTERS INC	24,864.72	4,954
SUITE 2008		
06-21-30-510-0000-0180		
PAD: 750 FLORIDA CENTRAL PKWY		
*******HUNT INDUSTRIAL PARK	********	
*******PB 49 PGS 67 & 68	********	
EVANS JENNIFER PER REP	5,820.34	4,955
ESTATE OF NISSAN MIORA		
06-21-30-511-AA00-0000		
PAD: 275 HUNT PARK CV		
TRACT AA ...		
----------SEC 07 TWP 21 RNG 30----------		
THOMAS HELEN C	617.90	4,956
07-21-30-300-010D-0000 (HX)		
PAD: 409 MAGNOLIA ST		
SIMMONS HAZEL F	396.32	4,957
07-21-30-300-0130-0000 (HX)		
PAD: 140 OAK AVE		
CANTY HERMAN	440.50	4,958
07-21-30-300-0150-0000		
FAIRRIER WILL	469.13	4,959
07-21-30-300-0160-0000		
PAD: OAK AVE		
FARRIER CLARENCE + PEARLIE	219.78	4,960
07-21-30-300-0210-0000		
FARRIER CLARENCE & PEARLIE M	524.70	4,961
07-21-30-300-021A-0000 (HX)		
PAD: 2020 S 427 CR		
SHAW BERTHA	291.83	4,962
07-21-30-300-029B-0000		
PAMELA CORP	1,307.12	4,963
C/O DR GORDON A MERRITT		
07-21-30-300-0430-0000		
PAD: 303 MARKER ST		
MERRITT GORDON A & ROSE	1,212.37	4,964
07-21-30-300-043A-0000		
PAD: 1044 MERRITT ST		
STEVENS FRED B	471.75	4,965
07-21-30-300-0460-0000		
PAD: 315 MARKER ST		
PORTER CHARLENE S	446.59	4,966
07-21-30-300-053A-0000		
BOUEY MILTON & DURHAM INEZ &	1,102.20	4,967
BOUEY HURTIS ET AL		
07-21-30-300-0620-0000 (HX)		
PAD: 2211 S 427 CR		
BOUYE HENRIETTA	104.90	4,968
07-21-30-300-062E-0000		
SIMPSON BETTY &	125.98	4,969
SIMPSON ANDRE L		
07-21-30-300-0660-0000		
JONES ROY LEE & CASSIE	792.64	4,970
07-21-30-300-0670-0000 (HX)		
PAD: 172 OAK AVE		
THOMAS MINNIE C	357.39	4,971
07-21-30-300-0721-0000 (HX)		
PAD: 825 CAMPELLO ST		
HOPSON LYNN & RUBY	433.41	4,972
07-21-30-300-072A-0000 (HX)		
PAD: 130 SALEM ST		
HAYNES SANDRA K & CHARLES W	1,237.47	4,973
07-21-30-300-072C-0000		
PAD: 132 SALEM ST		
HARRIS E D	393.75	4,974
07-21-30-300-072D-0000 (HX)		
PAD: SALEM ST		
HOLMES CONNIE W	370.46	4,975
07-21-30-300-072Q-0000 (HX)		
PAD: 813 CAMPELLO ST		
BELLAMY MARGARET G C	309.46	4,976
07-21-30-300-072R-0000 (HX)		
PAD: 121 SALEM ST		
ENGLISH CATHERINE	363.21	4,977
07-21-30-300-072W-0000 (HX)		
PAD: BRENTWOOD AVE		
CHURCH ST JOHNS MISSIONARY	15.33	4,978
BAPTIST OF ALTAMONTE SPRINGS		
07-21-30-300-0760-0000		
*******MIDWAY HEIGHTS	********	
*******PB 4 PG 41	********	
NEW WORLD SECURITY INC	5,803.82	4,979
07-21-30-501-0A00-0010		
PAD: 1380 N 427 (1388)		
LOTS 1 TO 4 & 31 TO 42 ...		
*******TROUT LAKE SUBD	********	
*******PB 4 PG 68	********	
RADOSEVICH CHRISTOPHER J &	1,930.53	4,980
LISA H		
07-21-30-502-0000-008A		
PAD: N 427		
LOTS 8 TO 13 W OF RY		
*******GRANADA SOUTH	********	
*******PB 15 PG 100	********	
GATHERS ERNEST JR	1,218.38	4,981
07-21-30-503-0000-0020		
PAD: 1204 NORTH ST		
STEVENS BARBARA R &	967.11	4,982
STEVENS MONTE C SR		
07-21-30-503-0000-0030 (HX)		
PAD: 1208 MERRITT ST		
BAYLOR EUGENIA F	1,234.06	4,983
07-21-30-503-0000-0170		
PAD: 307 TEAKWOOD LN		
MONGEN JUANITA	519.82	4,984
07-21-30-503-0000-0240 (HX)		
PAD: 306 TEAKWOOD LN		
MARRETT LEROY & SONIA M	676.37	4,985
07-21-30-503-0000-0270 (HX)		
PAD: 312 TEAKWOOD LN		
MINCEY MARY A	419.17	4,986
07-21-30-503-0000-0460 (HX)		
PAD: 410 BASEWOOD LN		
BURGESS VIRGINIA D ET AL	1,163.05	4,987
07-21-30-503-0000-0480 (HX)		
PAD: 414 BASEWOOD LN		
THOMAS CONNIE D M	394.28	4,988
07-21-30-503-0000-0510 (HX)		
PAD: 519 PEACH TREE LN		
WALWYN ILENE	828.94	4,989
07-21-30-503-0000-0520 (HX)		
PAD: 517 PEACH TREE LN		
HUDSON WILLIE & MARTHA M	567.43	4,990
07-21-30-503-0000-0550 (HX)		
PAD: 511 PEACHTREE LN		
GARNER EVA MAE	425.63	4,991
07-21-30-503-0000-0560 (HX)		
PAD: 509 PEACH TREE LN		
HARMON FERMON JR	1,380.31	4,992
07-21-30-503-0000-0600		

NAME - PARCEL NUMBER	TAXES DUE	SEQ. #
PAD: 501 PEACH TREE LN		
COLEMAN ROBERT	794.08	4,993
07-21-30-503-0000-0640 (HX)		
PAD: 506 PEACHTREE LN		
HUDSON WILLIE F JR &	395.37	4,994
HUDSON DEBORAH A		
07-21-30-503-0000-0670 (HX)		
PAD: 512 PEACH TREE LN		
JOHN ALEXANDER & MYRTLE	513.27	4,995
07-21-30-503-0000-0700 (HX)		
PAD: 518 PEACHTREE ST		
LYONS EFFIE M	1,336.69	4,996
07-21-30-503-0000-0770		
PAD: 607 PLUM LN		
WILLIAMS ALTON PER REP &	493.05	4,997
WILLIAMS ALTON		
07-21-30-503-0000-0800 (HX)		
PAD: 601 PLUM LN		
WILLIAMS ROLAND & WILETHA	1,535.65	4,998
07-21-30-503-0000-0830		
PAD: 604 PLUM LN		
HALL DENNIS &	746.78	4,999
HALL RUBY M HEIRS		
07-21-30-503-0000-0890 (HX)		
PAD: 616 PLUM LN		
LEWIS JERRY L	529.37	5,000
07-21-30-503-0000-0910 (HX)		
PAD: 620 PLUM LN		
FELDER JOSEPH E SR	1,327.47	5,001
07-21-30-503-0000-1020		
PAD: 313 SALINA DR		
SMITH MARVIN C JR & QUEENIE M	1,335.31	5,002
07-21-30-503-0000-1060		
PAD: 305 SALINA DR		
KELLY WILLIAM J & MINNIE M	484.34	5,003
07-21-30-503-0000-1070 (HX)		
PAD: 303 SALINA DR		
*******ORANGE ESTATES	********	
*******PB 16 PG 56	********	
ALEXANDER DAVID & PRINCELLA	416.30	5,004
07-21-30-504-0000-0060 (HX)		
PAD: 77 SALEM CT		
RICHARDSON MARY LEE &	502.33	5,005
JACKSON FRANK ET AL		
07-21-30-504-0000-0110 (HX)		
PAD: 79 SPRING ST		
GREEN GEORGE	1,348.27	5,006
07-21-30-504-0000-0120		
PAD: 77 SPRING ST		
JENKINS OLEAN W	429.09	5,007
07-21-30-504-0000-0150 (HX)		
PAD: 803 ORANGE GROVE DR		
WILLIAMS DORA M W &	761.53	5,008
WALKER LARRY		
07-21-30-504-0000-0170 (HX)		
PAD: 707 ORANGE GROVE DR		
JONES BEULAH	534.22	5,009
07-21-30-504-0000-0180 (HX)		
PAD: 705 ORANGE GROVE DR		
WILLIAMS CAROLYN	1,134.89	5,010
07-21-30-504-0000-0270		
PAD: 804 CITRUS TREE DR		
CHRISTOPHER PAULINE	297.07	5,011
07-21-30-504-0000-0280 (HX)		
PAD: 867 CAMPELLO ST		
EASON SHILO JR & BEATRICE A	700.07	5,012
07-21-30-504-0000-0310 (HX)		
PAD: 707 CITRUS TREE DR		
TALLEY CURTIS HEIRS	370.26	5,013
C/O DAVID J STERN		
07-21-30-504-0000-0340 (HX)		
PAD: 701 CITRUS TREE DR		
STEVENS FRED B & GERALDINE	408.69	5,014
07-21-30-504-0000-0390 (HX)		
PAD: 706 BRENTWOOD AVE		
*******HARMONY HOMES	********	
*******PB 13 PG 35	********	
WILSON JANICE	1,224.34	5,015
07-21-30-505-0B00-0040		
PAD: 115 PLYMOUTH AVE		
WILLIAMS CAROLYN	1,349.94	5,016
07-21-30-505-0B00-0050 (HX)		
PAD: 113 PLYMOUTH AVE		
DANIELS DEBORAH A	1,369.34	5,017
07-21-30-505-0B00-0110		
PAD: 204 MAGNOLIA ST		
MAXWELL LISA S &	335.22	5,018
MAXWELL VIRGINIA		
07-21-30-505-0B00-0200 (HX)		
PAD: 122 DE SOTO AVE		
ROYAL ZIMMIE M & LEROY	388.83	5,019
07-21-30-505-0C00-0030 (HX)		
PAD: 117 DE SOTO AVE		
CARTER JAKE O	383.40	5,020
07-21-30-505-0C00-0040 (HX)		
PAD: 102 FORD AVE		
WATKINS GEORGE & FRANCINE	945.56	5,021
07-21-30-505-0D00-0010 (HX)		
PAD: 103 MERCURY ST		
LOTS 1 + 2 BLK D		
DAVIS LEO W & EULA M	449.43	5,022
07-21-30-505-0D00-0030 (HX)		
PAD: 107 MERCURY ST		
NEAL LEROY	656.57	5,023
07-21-30-505-0D00-0060 (HX)		
PAD: 113 MERCURY ST		
HEW CEDRICK	1,270.38	5,024
07-21-30-505-0D00-0070		
PAD: 115 MERCURY ST		
TROUTMAN ISIAH + ETHEL L	1,229.50	5,025
C/O ANNIE JOHNSON		
07-21-30-505-0D00-0110		
PAD: 111 FORD AVE		
NELSON JAMES H & NORA	860.55	5,026
07-21-30-505-0D00-0210 (HX)		
PAD: 304 MAGNOLIA ST		
LOT 21 (LESS S 135 FT) BLK D		
STRIBLING ETHEL L &	337.43	5,027
RUSH PAMELA L		
07-21-30-505-0D00-0230 (HX)		
PAD: 308 MAGNOLIA ST		
LOT 23 (LESS S 135 FT) BLK D		
*******BLAKES REVISION LULA	********	
*******PB 8 PG 101	********	
RICHARDSON CHERYL C	168.12	5,028
07-21-30-506-0000-0010		
PAD: BLAKE & SANFORD		
ROBINSON EMMA & WHITE IRENE	120.09	5,029
C/O CHERYL COLZIE		
07-21-30-506-0000-0030		
PAD: BLAKE ST		
WILKES JAMES K	125.19	5,030
07-21-30-506-0000-0080		
PAD: 1061 BLAKE ST		
ABRAMS FRANK L	204.60	5,031
07-21-30-506-0000-0090		
PAD: BLAKE ST		
*******HAYMANS ADD TO ALTAMONTE	********	
*******PB 3 PG 39	********	
CHURCH ST JOHN BAPTIST	14.28	5,032
07-21-30-509-0B00-0010		
PAD: 2401 S 427		
LOT 1 (LESS RDS) BLK B ...		
SIMPSON ALFRED & EMMA	174.88	5,033
07-21-30-509-0B00-0020 (HX)		
PAD: 2431 S 427 CR		
LOTS 2 + 3 (LESS RD) BLK B		
GRANT KENNEDY	560.62	5,034
07-21-30-509-0B00-0080		
PAD: 450 MARKER ST		
ORLANDO PROPERTY GROUP INC	836.65	5,035
07-21-30-509-0B00-00UA		
PAD: 319 HAYMAN ST		
BEG ON S LINE HAYMAN ST 50 ...		
*******LAKE MOBILE SHORES REPLAT	********	
*******PB 8 PG 55	********	

NAME - PARCEL NUMBER	TAXES DUE	SEQ. #
REALFORD FRANK	1,089.09	5,036
07-21-30-510-0A00-0060		
PAD: 1991 S 427		
LOT 6 (LESS RD) BLK A REPLAT ...		
CUYLER LARRY & JOEQUETTA	1,448.04	5,037
07-21-30-510-0A00-0120		
PAD: 1931 S 427		
LOT 12 (LESS RD) BLK A ...		
BERRIAN EARNEST L &	52.51	5,038
ETHERIDGE DON S		
07-21-30-510-0B00-0110		
PAD: LAKE MOBILE DR		
LEWIS RAVEN & LEATRICE	81.97	5,039
07-21-30-510-0B00-0140		
PAD: LAKE MOBILE DR		
N 1/2 OF LOT 14 & ALL LOT 15 ...		
ALLEN MELVIN & LINDA D	534.36	5,040
07-21-30-510-0B00-0260 (HX)		
PAD: 661 LAKE MOBILE DR		
LOT 26 + SWLY 20 FT OF LOT ...		
*******LAKE MOBILE SHORES 1ST ADD	********	
*******TO REPLAT	********	
*******PB 8 PG 71	********	
BROOKINS JOHN P	529.64	5,041
07-21-30-511-0A00-0060 (HX)		
PAD: 141 OAK AVE		
N 1/2 OF LOT 6 + ALL LOT 7 + ...		
*******OAK TERRACE	********	
*******PB 8 PG 91	********	
CHURCH APOSTOLIC OF JESUS INC	197.13	5,042
07-21-30-512-0000-0020		
PAD: FORD DR		
CHURCH APOSTOLIC JESUS INC	34.83	5,043
07-21-30-512-0000-0030		
PAD: 444 FORD DR		
LOTS 3 4 + 5		
CORCORAN LORRAINE	674.35	5,044
07-21-30-512-0000-0080		
PAD: 460 FORD DR		
DENNISON PEARLE C	121.05	5,045
07-21-30-512-0000-0090		
PAD: FORD DR		
ROUX CLARETHA	378.06	5,046
07-21-30-512-0000-0100 (HX)		
PAD: 476 FORD DR		
*******HAYMANS ADD NO 2	********	
*******PB 5 PG 7	********	
NELSON JAMES H	240.08	5,047
07-21-30-513-0000-0090		
PAD: JACKSON ST		
LOTS 9 + 10		
NELSON ELIZA	141.60	5,048
07-21-30-513-0000-0130		
PAD: 224 JACKSON ST		
ROUX BELINDA	294.64	5,049
07-21-30-513-0000-0140		
PAD: 228 JACKSON ST		
BOLDEN LARRY &	525.17	5,050
JOHNSON ALPHONSON		
07-21-30-513-0000-0150 (HX)		
PAD: 232 N JACKSON ST		
BOLDEN LARRY &	110.78	5,051
JOHNSON ALPHONSON		
07-21-30-513-0000-0160		
MC KELVEY WILLIE G LIFE EST	122.05	5,052
(SHERMAN EVA ET AL)		
07-21-30-513-0000-0170		
PAD: N JACKSON ST		
EQUIVEST L P	111.77	5,053
07-21-30-513-0000-0180		
PAD: N JACKSON ST		
MC KELVEY WILLIE G LIFE EST	682.39	5,054
(SHERMAN EVA ET AL)		
07-21-30-513-0000-0190		
PAD: 248 JACKSON ST		
*******GRIFFINS SUBD	********	
*******PB 2 PG 43	********	
HOUSTON JAMES E & LILLIE	75.49	5,055
07-21-30-514-0000-0210		
PAD: MAGNOLIA ST		
E 28.87 FT OF N 207.06 FT OF ...		
GRACE JOHNNY J LIFE EST	1,055.06	5,056
(JONES JAMES K SR ET AL)		
07-21-30-514-0000-021E (HX)		
PAD: 314 MAGNOLIA ST		
W 101.35 FT OF E 434.27 FT ...		
PAIGE SILVERIA &	894.98	5,057
JOHNSON NORMAN L		
07-21-30-514-0000-021G (HX)		
PAD: 310 MAGNOLIA ST		
PT LOT 21 BEG NW COR RUN E ...		
HOUSTON JAMES E & LILLIE	100.85	5,058
07-21-30-514-0000-021H		
PT LOT 21 DESC AS BEG 202.7 ...		
*******CASSELBERRY 1ST ADD	********	
*******PB 7 PG 30	********	
RADOSEVICH CHRISTOPHER J &	3,752.57	5,059
LISA H		
07-21-30-515-0000-0060		
PAD: 1650 S 427 CR		
LOT 6 (LESS RD) 1ST ADD TO ...		
*******MAGNOLIA HILL	********	
*******PB 15 PG 12	********	
ROACH RICHARD L	1,204.41	5,060
07-21-30-516-0000-0010		
PAD: 407 MAGNOLIA ST		
GWIN JOANNE & NELSON	593.52	5,061
BONITA & MAXWELL VERONICA		
07-21-30-516-0000-0040 (HX)		
PAD: 401 MAGNOLIA ST		
BROWN JOHNNIE M &	591.85	5,062
GOODEN RUBY G		
07-21-30-516-0000-0070 (HX)		
PAD: 205 CADILLAC CT		
YOUNG BERNICE B	986.92	5,063
07-21-30-516-0000-0090 (HX)		
PAD: 209 CADILLAC CT		
THOMAS ETISHA	691.77	5,064
07-21-30-516-0000-0190 (HX)		
PAD: 309 CONTINENTAL CT		
WILLIAMS JOANN &	527.61	5,065
WILLIAMS MARY HEIRS		
07-21-30-516-0000-0230 (HX)		
PAD: 312 CONTINENTAL CT		
ROBINSON RODNEY J &	397.23	5,066
REED CINDY		
07-21-30-516-0000-0240 (HX)		
PAD: 310 CONTINENTAL CT		
----------SEC 08 TWP 21 RNG 30----------		
MC CULLOUGH CHARLES O & VICKI	1,430.02	5,067
08-21-30-300-0120-0000		
PAD: 190 N SUNSET DR		
KIRBY DAVID G & KATHLEEN L	657.32	5,068
08-21-30-300-012A-0000		
PAD: 184 N SUNSET DR		
KIRBY DAVID G & KATHLEEN L	625.25	5,069
08-21-30-300-012C-0000		
PAD: 186 N SUNSET DR		
*******ENCHANTED MANOR	********	
*******PB 11 PG 91	********	
STRIPLING VIRGINIA A	1,130.52	5,070
08-21-30-506-0000-0030 (HX)		
PAD: 71 N GRIFFIN & 73 DR		
GALVIS ADRIANA	3,268.07	5,071
08-21-30-506-0000-004A		
PAD: 2840 17-92		
PT OF LOT 4 DESC AS BEG NE ...		
QUINONES MARTHA	210.95	5,072
08-21-30-506-0000-0080		
PAD: 107 GRIGGS AVE		
QUINONES MARTHA	1,800.34	5,073
08-21-30-506-0000-0090		
PAD: 93 GRIGGS & 97 AVE		
*******SUNSET MANOR	********	
*******PB 8 PG 84	********	

NAME - PARCEL NUMBER	TAXES DUE	SEQ. #
ALBAN DIEGO F	623.49	5,074
08-21-30-507-0A00-0080 (HX)		
PAD: 221 PLAZA OVAL DR		
MUNIZ FRED & CARMEN	1,774.94	5,075
08-21-30-507-0A00-0160		
PAD: 253 PLAZA OVAL DR		
*******CASSELBERRY HEIGHTS	********	
*******PB 9 PG 37	********	
DYE SHEILA G	1,039.30	5,076
08-21-30-508-0D00-0010 (HX)		
PAD: 270 PINE TREE DR		
*******LAKE ELLEN ADD TO	********	
*******CASSELBERRY	********	
*******PB 7 PG 63	********	
WHITE GRACIE L HEIRS	1,673.90	5,077
08-21-30-510-EA00-0070		
PAD: 219 LAKE ELLEN DR		
WHITTEMORE GERALDINE	507.68	5,078
08-21-30-510-EB00-0020		
PAD: 214 LAKE ELLEN DR		
BUCCELLATO LIVING TRUST	309.00	5,079
08-21-30-510-EC00-0030 (HX)		
PAD: 252 LAKE GRIFFIN CIR		
*******FERN PARK ESTATES	********	
*******PB 5 PGS 10 11 12 + 13	********	
SHIRLEY WILLIFRED S A	488.61	5,080
08-21-30-511-0A00-0080 (HX)		
PAD: 315 W CONCORD DR		
E 1/2 OF LOT 7 + ALL LOT 8 ...		
SHIRLEY WILLIFRED S	135.95	5,081
08-21-30-511-0A00-0090		
PAD: W CONCORD DR		
LOT 9 (LESS ELY 8 FT) BLK A		
ROBERTS CYNTHIA	245.29	5,082
08-21-30-511-0A00-0100 (HX)		
PAD: 311 W CONCORD DR		
LOT 10 + ELY 8 FT OF LOT 9 ...		
BOWER NATHAN F	1,642.89	5,083
08-21-30-511-0B00-002A		
PAD: 218 N CYPRESS & 220 WAY		
S 75 FT OF LOT 2 BLK B		
BOWER NATHAN F	1,545.74	5,084
08-21-30-511-0B00-0030		
PAD: 211 CONCORD & 213 DR		
LOT 3 (LESS W 130 FT + N 121 ...		
BOWER NATHAN F	1,327.12	5,085
08-21-30-511-0B00-003A		
PAD: 231 CONCORD & 233 DR		
W 65 FT OF LOT 3 (LESS N 121 ...		
BOWER NATHAN F	1,378.50	5,086
08-21-30-511-0B00-003B		
PAD: 221 CONCORD & 223 DR		
E 65 FT OF W 130 FT OF LOT 3 ...		
BOWER NATHAN F	1,578.65	5,087
08-21-30-511-0B00-003C		
PAD: 212 N CYPRESS (& 214) WAY		
N 61 FT OF LOT 3 BLK B		
BOWER NATHAN F	1,575.41	5,088
08-21-30-511-0B00-003D		
PAD: 206 N CYPRESS (& 208) WAY		
S 60 FT OF N 121 FT LOT 3 ...		
SHELLEY ROGER E & MELISSA D	457.23	5,089
08-21-30-511-0B00-0050 (HX)		
PAD: 271 CONCORD DR		
LOT 5 (LESS E 12 FT + N 85 ...		
SADRI FARAMARZ TRUSTEE	1,028.49	5,090
FBO		
08-21-30-511-0D00-0020		
PAD: 350 OLEANDER WAY		
E 1/3 OF LOT 2 BLK D		
SADRI FARAMARZ TRUSTEE	2,023.24	5,091
FBO		
08-21-30-511-0D00-002A		
PAD: 360 OLEANDER WAY		
W 1/3 OF E 2/3 OF LOT 2 BLK D		
SADRI FARAMARZ TRUSTEE	1,425.63	5,092
FBO		
08-21-30-511-0D00-002B		
PAD: 370 OLEANDER WAY		
W 1/3 OF LOT 2 BLK D		
ALDAY M YVONNE & MYRON L	13,751.80	5,093
08-21-30-511-0F00-0010		
PAD: COMMERCIAL ST		
S 43 FT OF LOT 1 + N 101 FT ...		
ALDAY M YVONNE & MYRON L	15,506.86	5,094
08-21-30-511-0F00-0020		
PAD: COMMERCIAL ST		
S 49 FT OF LOT 2 + ALL LOTS ...		
MALLEK MICHAEL &	3,773.74	5,095
MALLEK RONALD		
08-21-30-511-0F00-0060		
PAD: 380 ORANGE LN		
N 107 FT OF LOT 6 BLK F		
AFFORDABLE RESTAURANT	20,903.68	5,096
EQUIPMENTS INC		
08-21-30-511-0G00-0170		
PAD: 30 S 17-92		
ALL LOTS 17 18 19 & 20 & PT ...		
*******QUAIL POND ADD TO	********	
*******CASSELBERRY	********	
*******PB 7 PGS 45 + 46	********	
CHARLAND BILLY J	1,940.24	5,097
08-21-30-514-QB00-0120		
PAD: 173 TRIPLET LAKE DR		
GORDON NORMA J	50.44	5,098
08-21-30-514-QD00-005A		
PAD: TRIPLET LAKE DR		
N 50.1 FT OF LOT 5 BLK QD		
*******LAKE KATHRYN VILLAGE	********	
*******PB 24 PGS 49 TO 52	********	
WULFF SHIRLEY E	693.56	5,099
08-21-30-515-0D00-0040		
PAD: 485 B ST		
KEVIN FORTNEY &	601.48	5,100
FORTNEY-HENSON GRETCHEN		
08-21-30-515-0F00-0010		
PAD: 508 B ST		
HAMBLETT EDWARD J	599.62	5,101
08-21-30-515-0K00-0040		
PAD: 461 D ST		
EDWARD PHILIP S & DEBRA A	657.61	5,102
08-21-30-515-0Q00-0020		
PAD: 448 D ST		
*******QUAIL POND EAST ADD TO	********	
*******CASSELBERRY	********	
*******PB 11 PGS 87 + 88	********	
LUGO GLORIA	478.62	5,103
08-21-30-518-0000-0250 (HX)		
PAD: 230 S EMBREY DR		
*******OAKWOOD HEIGHTS	********	
*******PB 13 PG 87	********	
MACK T TRUSTEE	1,716.36	5,104
FBO		
08-21-30-519-0000-0170		
PAD: 238 OAKWOOD DR		
LOT 17 + ELY 8.33 FT OF LOT 16		
*******EDGEWOOD MANOR	********	
*******PB 13 PG 70	********	
BOURBEAU ROBERT W	518.39	5,105
08-21-30-520-0000-0110 (HX)		
PAD: 391 ORANGE LN		
*******CONCORD WOODS VILLAGE SEC 2	********	
*******PB 24 PGS 83 & 84	********	
MOFFIT THOMAS H & ALICE E	1,486.85	5,106
150 VALMORA DR		
08-21-30-524-0000-0030		
PAD: 150 VALMORA DR		
*******SUNSET OAKS	********	
*******PB 45 PGS 77 THRU 79	********	
*******PR: PT LOT B IN 524 ALL A/13	********	
PAGAN MILAGROS &	2,499.44	5,107
SANTIAGO JOSE		
08-21-30-529-0000-0010		
PAD: 218 OAK PARK PL		
*******LAKE GRIFFIN ESTATES	********	
*******PB 58 PGS 65 - 68	********	
*******ALL 821305110B000010 & A/10	********	

NAME - PARCEL NUMBER	TAXES DUE	SEQ. #
ALLEN RYAN & MARIA L	841.73	5,108
08-21-30-531-0000-0980		
PAD: 464 MISTY OAKS RUN		
*******REDINGTON WOODS	********	
*******PB 11 PG 70	********	
BATTUNG RAYMOND	2,366.78	5,109
08-21-30-5BK-0000-0020		
PAD: 10 LOTUS LAKE DR		
*******CASSELBERRY	********	
*******PB 7 PGS 27 + 28	********	
CASSELBERRY INVESTMENT PROP INC	562.17	5,110
08-21-30-5BL-EF00-0060		
PAD: MELODY LN		
LOT 6 BLK E-F		
CASSELBERRY INVESTMNT PROP INC	560.17	5,111
08-21-30-5BL-EF00-0080		
LOT 8 BLK E-F		
HENRY CHARLES L III	1,074.78	5,112
08-21-30-5BL-GF00-006D (HX)		
PAD: 29 JACKSON & 29 CT		
S 44.79 FT OF E 100 FT OF W ...		
----------SEC 09 TWP 21 RNG 30----------		
*******SEMINOLA PARK AMENDED PLAT	********	
*******PB 6 PG 28	********	
NEBEL LUCY M	1,769.89	5,113
09-21-30-506-0300-003B		
PAD: 260 NE TRIPLET DR		
S 175 FT OF W 75 FT OF LOT 3 ...		
*******TRIPLETT LAKE SHORES	********	
*******PB 8 PG 18	********	
FOWLER JAMES M JR & SUSAN M	3,544.44	5,114
09-21-30-507-0A00-0040		
PAD: 41 N TRIPLET LAKE DR		
PARKER PHYLLIS R TRUSTEE	1,420.90	5,115
09-21-30-507-0B00-0030		
PAD: 131 NE TRIPLET DR		
*******TRIPLET LAKE SHORES	********	
*******3RD ADD	********	
*******PB 12 PG 79	********	
JOHNSON DEANNA J	643.90	5,116
09-21-30-508-0000-0100 (HX)		
PAD: 906 N TRIPLET LAKE DR		
JONES MICHAEL E & DEIDRE J	961.53	5,117
09-21-30-508-0000-0110 (HX)		
PAD: 902 N TRIPLET LAKE DR		
*******SPORTSMANS PARADISE REPLAT	********	
*******OF LOTS 68A 69 70 + 70A	********	
*******PB 10 PG 78	********	
RODRIGUEZ ADELINA	3,851.17	5,118
09-21-30-509-0000-068A		
PAD: 23 N WINTER PARK DR		
LOT 68A (LESS RD) REPLAT OF ...		
RODRIGUEZ ADELINA	405.02	5,119
09-21-30-509-0000-0690		
PAD: 23 N WINTER PARK DR		
LOT 69 (LESS RD) REPLAT OF ...		
MALDONADO LYDIA	462.58	5,120
09-21-30-509-0000-0700 (HX)		
PAD: 27 N WINTER PARK DR		
LOT 70 (LESS WLY 15 FT FOR ...		
*******SEMINOLA PARK REPLAT OF A	********	
*******PART OF	********	
*******PB 14 PG 4	********	
BLANCHARD MARIE	289.53	5,121
09-21-30-511-0000-0020 (HX)		
PAD: 720 N SEMINOLA BLVD		
LOT 2 (LESS RD) REPLAT OF A ...		
BREWER SARAH	467.66	5,122
09-21-30-511-0000-0110 (HX)		
PAD: 268 NE TRIPLET DR		
*******LAKE KATHRYN PARK 3RD ADD	********	
*******AMENDED PLAT	********	
*******PB 15 PGS 43 + 44	********	
JONES GUS M JR	23.52	5,123
09-21-30-512-0C00-001C (HX)		
PAD: 1030 CAMELIA DR		
LOT 1C BLK C		
BUCKNER DIANNE	593.52	5,124
09-21-30-512-0C00-0050		
PAD: 507 N WINTER PARK DR		
MENTZER ROBERT B JR	58.08	5,125
09-21-30-512-0C00-0120 (HX)		
PAD: 555 N WINTER PARK DR		
POWELL GLORIA	234.90	5,126
09-21-30-512-0C00-0240 (HX)		
PAD: 670 CRESTVIEW DR		
FRANKLIN MICHAEL & JESSIE	1,205.39	5,127
09-21-30-512-0C00-0290 (HX)		
PAD: 620 CRESTVIEW DR		
POWELL GLORIA & DAVID	555.64	5,128
09-21-30-512-0C00-0370		
PAD: 671 CRESTVIEW DR		
ROWS WILLIAM D & YVONNE R	568.96	5,129
09-21-30-512-0D00-0050 (HX)		
PAD: 420 N WINTER PARK DR		
LOTS 5 + 6 BLK D		
*******LAKE KATHRYN PARK 2ND ADD	********	
*******AMENDED PLAT	********	
*******PB 16 PGS 5 + 6	********	
ANDERS DONALD M &	453.24	5,130
ANDERS JEAN M		
09-21-30-513-0000-01D0 (HX)		
PAD: 1040 CAMELIA DR		
SCHOOL TERRY L & THERESA A	237.60	5,131
09-21-30-513-0A00-0060 (HX)		
PAD: 389 WINTER PARK DR		
TRAVIS PHILLIP & BRENDA	78.17	5,132
09-21-30-513-0A00-0100 (HX)		
PAD: 1042 BLUEBELL DR		
*******LAKE KATHRYN PARK 4TH ADD	********	
*******PB 15 PGS 45 + 46	********	
POWELL GLORIA C	425.33	5,133
09-21-30-514-0C00-0390		
PAD: 691 CRESTVIEW DR		
DAUGHERTY HENRY G & GLORIA	78.98	5,134
J & CREECH KATHLEEN D		
09-21-30-514-0C00-0410 (HX)		
PAD: 686 CRESTVIEW DR		
SANTOS RICHARD L	277.47	5,135
09-21-30-514-0C00-0470		
PAD: 696 BAYOU DR		
BENNETT WILLIAM J & NANCY A	36.27	5,136
09-21-30-514-0C00-0530 (HX)		
PAD: 640 BAYOU DR		
WEEKS RONALD E & GERALDINE	261.35	5,137
09-21-30-514-0C00-0630 (HX)		
PAD: 671 BAYOU DR		
MC FARLIN FREDERICK	1,701.20	5,138
09-21-30-514-0C00-14B0		
PAD: 1021 CRESTVIEW DR		
GOFF ROBERT C	745.18	5,139
09-21-30-514-0E00-0010 (HX)		
PAD: 701 N WINTER PARK DR		
SULLIVAN ANGELA E	477.37	5,140
09-21-30-514-0E00-0070		
PAD: 761 N WINTER PARK DR		
CRAFTON ARTHUR L JR & RONNIE A	346.88	5,141
09-21-30-514-0E00-0200		
PAD: 700 CRESTVIEW DR		
FAZIO VERONICA J &	404.28	5,142
FAZIO BENN R		
09-21-30-514-0E00-0240		
PAD: 731 CRESTVIEW DR		
RAGER HUDSON F SR & CHARLOTTE	69.45	5,143
09-21-30-514-0E00-0300 (HX)		
PAD: 791 CRESTVIEW DR		
BEECROFT BRENDA & KENNETH	488.15	5,144
09-21-30-514-0F00-0030		
PAD: 764 N WINTER PARK DR		
RYSAVY NADINE	325.39	5,145
09-21-30-514-0F00-0060		
PAD: 740 N WINTER PARK DR		
RAINEY TARA L	355.22	5,146
09-21-30-514-0F00-0100 (HX)		
PAD: 700 N WINTER PARK DR		
*******LAKE KATHRYN WOODS	********	

NAME - PARCEL NUMBER	TAXES DUE	SEQ. #
*******PB 16 PGS 12 + 13	********	
MALDONADO MARILYN &	1,391.69	5,147
KLAUSE ELIZABETH		
09-21-30-515-0A00-0010 (HX)		
PAD: 410 DIANE CIR		
RIOS DORCAS	1,449.86	5,148
09-21-30-515-0B00-0090		
PAD: 560 DIANE CIR		
WHITEHEAD DONALD E	719.60	5,149
09-21-30-515-0B00-0260 (HX)		
PAD: 725 DIANE CIR		
SMITH IVAN G & VERONICA L	1,341.99	5,150
09-21-30-515-0C00-0090 (HX)		
PAD: 500 SUNRISE DR		
STRAM BRUCE R & PATRICIA E	881.02	5,151
09-21-30-515-0C00-0100 (HX)		
PAD: 510 SUNRISE DR		
REVIS BRIAN & NADINE	1,414.12	5,152
09-21-30-515-0C00-0140		
PAD: 545 DIANE CIR		
FACKINA EDWARD SR LIFE EST	1,431.79	5,153
(EDWARD FACKINA JR)		
09-21-30-515-0D00-0040		
PAD: 452 RAINBOW DR		
THORNTON CHARLES & CARRIE L	1,092.40	5,154
09-21-30-515-0D00-0100 (HX)		
PAD: 660 DIANE CIR		
GAUVIN ALBERT M & VIRGINIA F	808.07	5,155
09-21-30-515-0E00-0070 (HX)		
PAD: 455 RAINBOW DR		
*******WYNDHAM WOODS PHASE 1	********	
*******REPLAT	********	
*******PB 22 PGS 76 & 77	********	
KNIGHT ADOLPHENE &	543.94	5,156
KNIGHT LANITA HEIRS		
09-21-30-518-0000-0520 (HX)		
PAD: 433 RANCH TRL		
STRADER ROBERT L	2,244.60	5,157
09-21-30-518-0000-0620		
PAD: 245 BRIDLE PATH		
WEBB MICHAEL H & GEORGENIA R	1,170.88	5,158
09-21-30-518-0000-0770 (HX)		
PAD: 224 BRIDLE PATH		
*******WYNDHAM WOODS PHASE 2	********	
*******PB 26 PGS 41 & 42	********	
HIGGINS CINDY & TRACE	1,512.03	5,159
09-21-30-520-0000-1050 (HX)		
PAD: 422 SUNDOWN TRL		
RODRIGUEZ HERMINIO &	1,481.69	5,160
BENNETT DOROTHY E		
09-21-30-520-0000-1290 (HX)		
PAD: 803 PADDOCK WAY		
DUNNE JAMES A	2,600.08	5,161
09-21-30-520-0000-1660		
PAD: 437 SUNDOWN TRL		
KENNEDY JAMES H DR & SARAH F	1,199.51	5,162
09-21-30-520-0000-1680 (HX)		
PAD: 429 SUNDOWN TRL		
*******SOUTHPORT CONDO	********	
*******PB 27 PGS 29 TO 34	********	
KONCZOS ADRIENN	403.29	5,163
09-21-30-521-0000-0020 (HX)		
PAD: 297 HILL ST		
UNIT 2		
*******NORTHSHORE REPLAT	********	
*******PB 31 PGS 10 TO 12	********	
BANANA RIVER TRADING CORP	2,281.22	5,164
09-21-30-522-0000-0290		
PAD: 662 NORTHSHORE CIR		
CHIROPRACTIC CARE CLINIC INC	211.69	5,165
09-21-30-522-0000-0870		
CHIROPRACTIC CARE CLINIC INC	211.69	5,166
09-21-30-522-0000-0880		
CHIROPRACTIC CARE CLINIC INC	211.69	5,167
09-21-30-522-0000-0890		
CHIROPRACTIC CARE CLINIC INC	211.69	5,168
09-21-30-522-0000-0900		
*******SPORTSMANS PARADISE	********	
*******PB 8 PGS 12 + 13	********	
PETULLA MICHAEL E & SANDRA J	1,794.78	5,169
09-21-30-5BM-0A00-0180		
PAD: 1280 SEMINOLA BLVD		
LOT 18 (LESS RD) BLK A		
OGLE LINDA &	1,569.83	5,170
BETTISON STANLEY A		
09-21-30-5BM-0A00-0240 (HX)		
PAD: 1308 LAKE DR		
LOT 24 (LESS ST R/W) BLK A		
HULL JAMES O LIFE EST	427.26	5,171
(THE MASTER'S TRUST ET AL)		
09-21-30-5BM-0A00-026A		
PAD: 1324 LAKE DR		
SE 1/2 OF LOT 26 (LESS ST ...		
VAMMEN REALTY INC	313.98	5,172
09-21-30-5BM-0B00-005A		
PAD: SEMINOLA BLVD		
W 1/2 OF N 1/2 OF LOT 5 BLK B		
VAMMEN CM & MARIE A	2,143.77	5,173
09-21-30-5BM-0B00-005B		
PAD: 1043 SEMINOLA BLVD		
W 1/2 OF S 1/2 OF LOT 5 BLK ...		
CLASSIC CONSTR INC	3,427.83	5,174
09-21-30-5BM-0B00-0460		
PAD: 1430 SEMINOLA BLVD		
*******SPORTSMANS PARADISE REPLAT	********	
*******OF A PART OF	********	
*******PB 8 PG 32	********	
BLANKSHEIN MELISSA	806.03	5,175
09-21-30-5BN-0000-033A		
PAD: 1327 QUINTUPLET DR		
LOT 33A (LESS WLY 43.4 FT OF ...		
BEACH KAREN S & JERRY L	2,242.18	5,176
09-21-30-5BN-0000-0340 (HX)		
PAD: 1325 QUINTUPLET DR		
TEMPLIN CHERYL A	405.02	5,177
09-21-30-5BN-0000-0440		
PAD: QUINTUPLET CT		
W 1/2 OF LOT 44 REPLAT OF A ...		
TEMPLIN CHERYL A	1,327.28	5,178
09-21-30-5BN-0000-0450 (HX)		
PAD: 1231 QUINTUPLET CT		
LOT 45 + PART OF LOT 44A ...		
*******TRIPLETT LAKE SHORES ADD	********	
*******PB 8 PGS 40 + 41	********	
CASSELBERRY JOHN N	3,325.33	5,179
09-21-30-5BO-0A00-001C		
PAD: LOST LAKE LN		
PT OF BLK A DESC AS BEG SE ...		
*******CRYSTAL BOWL 2ND ADD	********	
*******PB 12 PG 77	********	
HODSDON JAMES R JR & SARA D	1,260.23	5,180
09-21-30-5BP-0A00-0070 (HX)		
PAD: 1126 QUINTUPLET DR		
ELY 18.75 FT OF LOT 7 & ALL ...		
CANCINO ALBERTO & ANA C	987.75	5,181
09-21-30-5BP-0B00-0230 (HX)		
PAD: 1225 PARK DR		
KLECHKA MARY E	751.78	5,182
09-21-30-5BP-0C00-0030 (HX)		
PAD: 1102 PARK DR		
PEPPLER-MOYER LONNIE L &	1,890.47	5,183
MOYER HERBERT S		
09-21-30-5BP-0C00-0090		
PAD: 1164 PARK DR		
*******LOST LAKE ESTATES	********	
*******PB 56 PGS 51 - 60	********	
*******ALL 09-21-30-508-0000-0190 THR	********	
TAYLOR JAY M	4,179.51	5,184
09-21-30-5PL-0000-0200 (HX)		
PAD: 939 MOONLUSTER DR		
----------SEC 10 TWP 21 RNG 30----------		
*******DUCK POND ADD TO	********	
*******CASSELBERRY	********	
*******PB 11 PG 27	********	

NAME - PARCEL NUMBER	TAXES DUE	SEQ. #
BENNETT SYLVIA S	570.68	5,185
10-21-30-501-0000-0050 (HX)		
PAD: 1409 LAKESHORE DR		
WOOD LINDA K & JARY L	953.27	5,186
10-21-30-501-0000-0060		
PAD: 1411 LAKESHORE DR		
SELLERS JIMMY M	1,160.66	5,187
10-21-30-501-0000-0090		
PAD: 1417 LAKESHORE DR		
PINTER CATHY S PER REP FOR EST	745.55	5,188
OF ROBERT L SCHRIMSHER		
10-21-30-501-0000-0180		
PAD: 1437 LAKESHORE DR		
BENNEFIELD TRAVIS W & ANITA A	451.53	5,189
10-21-30-501-0000-0310		
PAD: 1405 LAKE SHORE DR		
KNOPTON JAMES R & PEGGY	387.59	5,190
10-21-30-501-0000-055A		
PAD: 1456 PARK DR		
SW 1/2 OF LOT 55		
ELLIS ELAINA F	400.39	5,191
10-21-30-501-0000-072A		
PAD: 1485 LAKE DR		
LOT 72 (LESS ELY 70 FT) & ...		
ELLIS ELAINA F	605.02	5,192
10-21-30-501-0000-0730		
PAD: 1483 LAKE DR		
W 60 FT OF LOT 73 + E 10 FT ...		
MALLO ANTHONY	717.15	5,193
10-21-30-501-0000-0740		
PAD: 1481 LAKE DR		
LOT 74 (LESS E 10 FT)		
ELLIS ELAINA F	386.27	5,194
10-21-30-501-0000-081A		
PAD: 1406 TIPTON RD		
WLY 1/2 OF LOT 81		
MITCHELL SUSAN M	318.98	5,195
10-21-30-501-0000-0850 (HX)		
PAD: 1411 HILLTOP RD		
LOT 85 (LESS W 6 FT)		
HOSKINS DANIEL D & KATHERINE	73.56	5,196
10-21-30-501-0000-0860		
PAD: 1425 HILLTOP RD		
LOT 86 (LESS ELY 100 FT)		
HOSKINS DANIEL D & KATHERINE	220.47	5,197
10-21-30-501-0000-086A (HX)		
PAD: 1421 HILLTOP RD		
ELY 100 FT OF LOT 86		
HOSKINS DANIEL D & KATHERINE	131.08	5,198
10-21-30-501-0000-0870		
PAD: 1431 HILLTOP RD		
S 50 FT OF LOT 87		
*******SPORTSMANS PARADISE REPLAT	********	
*******OF LOTS 52 53 54 + 54A	********	
*******PB 13 PG 86	********	
STURGILL PAMELA M	1,898.59	5,199
10-21-30-502-0000-0530		
PAD: 1199 QUINTUPLET DR		
*******SEMINOLE RACEWAY 1ST ADD	********	
*******PB 13 PG 96	********	
HEPP ERIC OR TAMARA	1,683.07	5,200
10-21-30-504-0000-0020 (HX)		
PAD: 1561 HILLTOP RD		
LOTS 2 & 3		
MARZIANO JAMES J	135.39	5,201
10-21-30-504-0000-0120 (HX)		
PAD: 1520 HILLTOP RD		
FERNANDEZ MADELINE	345.39	5,202
10-21-30-504-0000-0210 (HX)		
PAD: 1580 HILLTOP RD		
DANIEL HARVEY K	1,567.88	5,203
10-21-30-504-0000-0280		
PAD: 1561 OAK LN		
LONG REBECCA S & ROBERT A	1,579.54	5,204
10-21-30-504-0000-0290		
PAD: 1555 OAK LN		
DANIEL LUCIUS H & DENISE L &	1,531.41	5,205
DANIEL HARVEY K		
10-21-30-504-0000-0300		
PAD: 1547 OAK LN		
MCGAHA RALPH A & SANDRA L	233.75	5,206
10-21-30-504-0000-0310 (HX)		
PAD: 1541 OAK LN		
BEATTY ANN R	706.52	5,207
10-21-30-504-0000-0320		
PAD: 1531 OAK LN		
CABALLERO ALICE R	506.97	5,208
10-21-30-504-0000-0330		
PAD: 1521 OAK LN		
STURGEON WILLIAM R & MARGARET	317.38	5,209
10-21-30-504-0000-0390 (HX)		
PAD: 1530 OAK LN		
TRYON ROBERT L	158.03	5,210
10-21-30-504-0000-0500 (HX)		
PAD: 1565 CARLISLE DR		
BARNETT ERIN	570.27	5,211
10-21-30-504-0000-0510		
PAD: 1561 CARLISLE DR		
MALLO ANTHONY	523.17	5,212
10-21-30-504-0000-0540		
PAD: 1541 CARLISLE DR		
GETMAN TONY D & VIVIAN A	436.45	5,213
10-21-30-504-0000-0550		
PAD: CARLISLE DR		
GETMAN TONY D & VIVIAN A	1,109.48	5,214
10-21-30-504-0000-0560		
PAD: 1511 CARLISLE DR		
LOTS 56 + 57		
*******WATTS FARMS REPLAT OF A	********	
*******PART OF LOTS 1 + 2	********	
*******PB 15 PG 22	********	
CORNELL GEORGE R & JOYCE #C/O	919.16	5,215
MC CULLEY ANDRE L & CHRISTINE		
10-21-30-506-0000-0210		
PAD: 1411 HUNTINGTON & 1413 DR		
MUSICK DEANA F	570.76	5,216
10-21-30-506-0000-0230 (HX)		
PAD: 1419 HUNTINGTON DR		
BARRETT ROBERT L & LOLA T	656.95	5,217
10-21-30-506-0000-0300 (HX)		
PAD: 1721 LAKE + 1711 DR		
LOTS 30 31 & S 1/2 OF LOT 32 ...		
HERNANDEZ JOSE L & LORENZA	236.66	5,218
10-21-30-506-0000-0340 (HX)		
PAD: 1751 HOLIDAY DR		
MARTIN PHILIP	397.04	5,219
10-21-30-506-0000-0390		
PAD: 1775 HOLIDAY DR		
*******ROLLING LANE	********	
*******PB 22 PGS 14 & 15	********	
LANE JAMES W &	1,078.85	5,220
LANE DOUGLAS S		
10-21-30-509-0000-0260 (HX)		
PAD: 1233 ROLLING LN		
*******WATTS FARMS	********	
*******PB 6 PG 80	********	
HINDU SOCIETY OF CENTRAL FLA	68.14	5,221
INC		
10-21-30-5BQ-0000-017E		
W 1/2 OF LOT 17 (LESS W 90 ...		
*******FOXMOOR UNIT 2	********	
*******PB 19 PGS 72 + 73	********	
*******AND REPLAT LOTS 21 & 22	********	
DILSNER PAUL A	1,289.85	5,222
10-21-30-5DS-0J00-0070 (HX)		
PAD: 730 MIMOSA CT		
RICKETT RENEE H & ERNIE	1,194.11	5,223
10-21-30-5DS-0J00-0250 (HX)		
PAD: 734 S EDGEMON AVE		
BRIGNONI BALDOMERO & MARGIE	1,021.06	5,224
10-21-30-5DS-0J00-0280 (HX)		
PAD: 740 S EDGEMON AVE		
RIVERA SESAR &	1,311.44	5,225
MORALES MYRA		
10-21-30-5DS-0L00-0010 (HX)		
PAD: 642 MURPHY RD		
*******STERLING OAKS	********	

NAME - PARCEL NUMBER	TAXES DUE	SEQ. #
*******PB 22 PGS 11 & 12	********	
BRADSHAW KEVIN C & MARY E	1,977.42	5,226
10-21-30-5EU-0A00-0120 (HX)		
PAD: 1332 STERLING OAKS DR		
STABILE ARY & VANIA	1,630.77	5,227
10-21-30-5EU-0B00-0140 (HX)		
PAD: 1313 STERLING OAKS DR		
*******FOXMOOR EAST	********	
*******PB 39 PGS 5 TO 7	********	
SANDVIK STEVE & MICHELLE	2,536.89	5,228
10-21-30-5KE-0000-01B0 (HX)		
PAD: 745 S EDGEMON AVE		
ADKINS EVELYN L & EARNIE &	1,366.55	5,229
CHACE SANDRA A		
10-21-30-5KE-0000-0220 (HX)		
PAD: 755 S EDGEMON AVE		
----------SEC 11 TWP 21 RNG 30----------		
*******DUNMAR ESTATES	********	
*******5 ACRE DEVELOPMENT 28 PARCELS	********	
*******ALSO IN 1 & 2 & 12-21-30	********	
JACOBSON ANGELA J	11,927.37	5,230
11-21-30-3AG-126F-0000 (HX)		
PAD: 545 JULIE LN		
BEG N 04 DEG 57 MIN 42 SEC E ...		
*******NORTH ORLANDO RANCHES SEC 06	********	
*******PB 12 PGS 84 & 85	********	
MOYERS KATHLEEN M	1,495.28	5,231
11-21-30-501-0K00-0030 (HX)		
PAD: 205 MORTON LN		
WINDSOR MARTHA S	2,941.37	5,232
11-21-30-501-0K00-0060 (HX)		
PAD: 219 MORTON LN		
SCHOCK KERRY J & ADELAIDE J	1,490.45	5,233
11-21-30-501-0L00-005A (HX)		
PAD: 201 HERRELL RD		
W 120 FT OF LOT 5 BLK L ...		
*******NORTH ORLANDO RANCHES SEC 07	********	
*******PB 13 PG 3	********	
TURNER FRANK JR & ELAINE	2,563.90	5,234
11-21-30-503-0B01-0000 (HX)		
PAD: 252 MORTON LN		
WLY 311 FT OF TRACT B NORTH ...		
*******LAKE TONY WATERWAYS	********	
*******PB 12 PG 27	********	
DAIRE ANDREW & PILIPPA	1,753.16	5,235
11-21-30-504-0000-0060 (HX)		
PAD: 1438 SUNSET LN		
PARKER VERA T	461.89	5,236
11-21-30-504-0000-0130		
PAD: LAKE DR		
*******STURBRIDGE OAKS	********	
*******PB 61 PGS 49 - 51	********	
*******ALL 11-21-30 A/1G A/1H A/2A &	********	
CASTILLO RAUL C &	3,011.57	5,237
RUIZ SUSANA H		
11-21-30-5QR-0000-0010		
GARZON VALENTNO & DENISE	2,473.48	5,238
11-21-30-5QR-0000-0030		
----------SEC 12 TWP 21 RNG 30----------		
*******OAK FOREST UNIT 1	********	
*******PB 22 PGS 81 TO 83	********	
DREAM HOME PROP INC TRUSTEE	1,985.95	5,239
FBO		
12-21-30-501-0000-0170 (HX)		
PAD: 926 OAK FOREST DR		
CORDES JEFF	1,753.52	5,240
12-21-30-501-0000-0190 (HX)		
PAD: 930 OAK FOREST DR		
WILLIAMS THOMAS L	1,778.26	5,241
12-21-30-501-0000-0440 (HX)		
PAD: 1034 CHOKECHERRY DR		
ARROYO PATRIA	1,486.76	5,242
12-21-30-501-0000-0520 (HX)		
PAD: 1035 CHOKECHERRY DR		
WILKEY KEVIN & JOSEPHINE	247.07	5,243
12-21-30-501-0000-0780		
PAD: 1024 TAPROOT DR		
*******OAK FOREST UNIT 2	********	
*******PB 24 PGS 95 & 96	********	
AUSTIN A VAL	1,592.73	5,244
12-21-30-503-0000-1650 (HX)		
PAD: 1097 CHOKECHERRY DR		
*******OAK FOREST UNIT 2B	********	
*******PB 26 PGS 85 & 86	********	
ARTHUR HARRY J III & JULIE L	1,521.92	5,245
12-21-30-504-0000-1840 (HX)		
PAD: 988 SEQUOIA CT		
*******OAK FOREST UNIT 3	********	
*******PB 27 PGS 92 & 93	********	
KENT WILLIAM & IRIS	1,892.95	5,246
12-21-30-505-0000-3500 (HX)		
PAD: 819 BIG BUCK CIR		
WILDEY TERRI A	2,007.40	5,247
12-21-30-505-0000-3840 (HX)		
PAD: 836 BIG BUCK CIR		
*******OAK FOREST UNIT 4	********	
*******PB 29 PGS 59 & 60	********	
NAVAS RENE A & JO ANN	1,859.26	5,248
12-21-30-506-0000-4410 (HX)		
PAD: 1005 FOX DEN CT		
*******TUSCAWILLA PARCEL 90	********	
*******PB 43 PGS 57 & 58	********	
VAN SYCKLE CARL & TAMARA	4,067.18	5,249
12-21-30-508-0000-0150 (HX)		
PAD: 1129 ARBOR GLEN CIR		
CASTRO JOSE A & VICTORIA E	4,637.06	5,250
12-21-30-508-0000-0370 (HX)		
PAD: 1112 ARBOR GLEN CIR		
*******WINTER SPRINGS UNIT 4	********	
*******PB 18 PGS 6-8	********	
PERRY PATRICIA S	3,481.37	5,251
12-21-30-5DA-0000-3250		
PAD: 912 PUMA TRL		
LOMBARDI CHRISTOPHER J	2,458.04	5,252
12-21-30-5DA-0000-3420 (HX)		
PAD: 812 LEOPARD TRL		
CONFIDENTIAL PER STATUTES	1,724.62	5,253
119.07(03)(I) CID# 354		
12-21-30-5DA-0000-3430 (HX)		
GILMORE DONALD A & HILDA B	2,676.04	5,254
12-21-30-5DA-0000-3600 (HX)		
PAD: 803 LEOPARD TRL		
MC GARRY WILLIAM T & DIANE M	3,330.27	5,255
12-21-30-5DA-0000-3730		
PAD: 1204 DEER RUN		
JOHNSON MARY L	2,255.12	5,256
12-21-30-5DA-0000-3920 (HX)		
PAD: 1101 WINTER SPRINGS BLVD		
WEBB RANDY J & KIMBERLY D	2,389.92	5,257
12-21-30-5DA-0000-4020 (HX)		
PAD: 900 ANTELOPE TRL		
WISE BEATRICE LIFE EST	1,975.00	5,258
(WISE ROBERT & WISE IVORY JR)		
12-21-30-5DA-0000-4390 (HX)		
PAD: 1309 DEER RUN		
LINDWALL HAROLD W & CATHERINE	1,973.09	5,259
12-21-30-5DA-0000-4520 (HX)		
PAD: 51 TARPON CIR		
MACHAFFIE JOHN C & IDA	2,486.09	5,260
12-21-30-5DA-0000-5010 (HX)		
PAD: 141 PARTRIDGE CIR		
BANK OF NEW YORK TRUST	7,399.44	5,261
FBO		
12-21-30-5DA-0000-5200		
PAD: 1201 HOWELL CREEK DR		
BALDAUF STEPHEN D & ANITA L	3,876.21	5,262
12-21-30-5DA-0000-5310		
PAD: 1019 ANTELOPE TRL		
*******TUSCAWILLA UNIT 06	********	
*******PB 21 PGS 32 & 33	********	
DIEFENBAUGH JEANETTE	2,562.54	5,263
12-21-30-5EK-0000-0420 (HX)		
PAD: 1222 CHEETAH TRL		
BENEFICIAL FINANCE CORP	3,202.56	5,264
12-21-30-5EK-0000-0430		
PAD: 1224 CHEETAH TRL		
*******OAK FOREST UNIT 5	********	

NAME - PARCEL NUMBER	TAXES DUE	SEQ. #
*******PB 31 PGS 89 & 90	********	
ALVEREZ MATTHEW B & ANGELA	1,775.12	5,265
12-21-30-5HN-0000-5320 (HX)		
PAD: 703 COTTONTAIL CT		
THOMPSON KELLY &	2,034.42	5,266
BUSH JOHN & KAY		
12-21-30-5HN-0000-5420 (HX)		
PAD: 998 PAPAYA LN		
*******LAKE TUSKAWILLA PH 3	********	
*******PB 44 PGS 4 & 5	********	
MARONDA HOMES OF FLA	3,230.61	5,267
12-21-30-5LD-0000-0150		
PAD: 1148 QUEEN ANNE CT		
MARONDA HOMES OF FLA	3,230.61	5,268
12-21-30-5LD-0000-0160		
PAD: 1152 QUEEN ANNE CT		
EULIANO JOHN D & STEPHANIE	4,607.37	5,269
12-21-30-5LD-0000-0230 (HX)		
PAD: 859 WINDCREST PL		
----------SEC 13 TWP 21 RNG 30----------		
*******WINTER SPRINGS	********	
*******PB 15 PGS 81 + 82	********	
BUEHRING CLICIA R PER REP	229.32	5,270
ESTATE OF CHARLES BUEHRING		
13-21-30-502-0E00-0100 (HX)		
PAD: 1051 BLACK ACRE TRL		
ROGERS GENE W & CAROLE F	4,111.89	5,271
13-21-30-502-0G00-0040 (HX)		
PAD: 1125 HOWELL CREEK DR		
*******WINTER SPRINGS UNIT 2	********	
*******PB 16 PG 83	********	
MILLER RANDALL C & KIMBERLY A	3,061.16	5,272
13-21-30-503-0000-0380 (HX)		
PAD: 1007 GATOR LN		
LOT 38 (LESS RD)		
READ JOSEPH R JR & ANN S	3,019.58	5,273
13-21-30-503-0000-0440 (HX)		
PAD: 1006 GATOR LN		
*******AMHERST	********	
*******PB 28 PGS 39 & 40	********	
DORSETT GEORGE L & KARIN I	2,301.95	5,274
13-21-30-509-0000-0130 (HX)		
PAD: 1051 CHESTERFIELD CIR		
*******SUNRISE VILLAGE UNIT 5	********	
*******PB 30 PG 77	********	
BATISTA MONTSERRAT	2,115.60	5,275
13-21-30-510-0000-2500		
PAD: 1058 LAS CRUCES DR		
MUNIZ LUIS	2,106.45	5,276
13-21-30-510-0000-2580		
PAD: 1264 RISING SUN BLVD		
JOSHUA BEAUGESTE & WINONA	1,401.57	5,277
13-21-30-510-0000-2630 (HX)		
PAD: 1281 RISING SUN BLVD		
*******HUNTRIDGE	********	
*******PB 32 PGS 59 & 60	********	
INNOCENT PATRICK M & VALDA E	4,437.50	5,278
13-21-30-511-0000-0020 (HX)		
PAD: 4125 AUGHTON CT		
WINSLOW MICHAEL L	4,140.28	5,279
13-21-30-511-0000-0050		
PAD: 4124 AUGHTON CT		
TOUSA HOMES INC	745.66	5,280
13-21-30-511-0000-0100		
PAD: E DANBY CT		
LOT 10 (LESS ELY 4 FT FOR RD)		
SHAHIN NASSER	3,879.09	5,281
13-21-30-511-0000-0110		
PAD: 4168 E DANBY CT		
*******SUNRISE ESTATES UNIT 2	********	
*******PB 34 PGS 19 & 20	********	
IRELAND HARRY M & BETTY J	1,469.01	5,282
13-21-30-512-0000-0060 (HX)		
PAD: 1279 PUNTA GORDA CIR		
CONCEPCION CARMEN &	1,447.53	5,283
GONZALEZ JOSE A		
13-21-30-512-0000-0070 (HX)		
PAD: 1275 PUNTA GORDA CIR		
SOLANO MAURICIO	1,285.82	5,284
13-21-30-512-0000-0150 (HX)		
PAD: 1239 PUNTA GORDA CIR		
TOONK SUANNE K	1,871.15	5,285
13-21-30-512-0000-0520 (HX)		
PAD: 1220 PUNTA GORDA CIR		
*******LAKE TUSKAWILLA PH 1	********	
*******PB 34 PGS 69 & 70	********	
MILES TERRY L & DIANE E	2,341.76	5,286
13-21-30-513-0000-0240 (HX)		
PAD: 787 WINDWILLOW CIR		
LUMB DAVID W & ELLEN M	2,332.28	5,287
13-21-30-513-0000-0440 (HX)		
PAD: 708 WINDWILLOW CIR		
*******PARC DU LAC	********	
*******PB 58 PG 26	********	
*******ALL 13213030000900000 & 009A	********	
GRIGLEY RICHARD R & LAURIE R	5,224.29	5,288
13-21-30-517-0000-0080 (HX)		
PAD: 251 LAKERIDGE CT		
*******WINTER SPRINGS UNIT 3	********	
*******PB 17 PGS 89 + 90	********	
SHARIFI MOHAMMED A & MANIGEH	4,751.13	5,289
13-21-30-5CX-0000-1150 (HX)		
PAD: 1005 DYSON DR		
KEEL RICHARD D JR & BRENDA L	3,404.99	5,290
13-21-30-5CX-0000-1810 (HX)		
PAD: 618 PONY CT		
*******DEER RUN UNIT 20	********	
*******PB 30 PGS 66 & 67	********	
SAHR RALPH L JR & VICKI L	2,718.24	5,291
13-21-30-5HE-0000-0170		
PAD: 426 HORNBILL PL		
*******TUSKABAY PH 2	********	
*******PB 32 PGS 51 & 52	********	
SEGRETARIO GARY P & BARBARA J	3,215.33	5,292
13-21-30-5HU-0000-0370		
PAD: 4964 COURTLAND LOOP		
----------SEC 14 TWP 21 RNG 30----------		
VILES JAMES M & JUDY	6,827.22	5,293
14-21-30-300-0070-0000 (HX)		
PAD: 4726 E LAKE DR		
*******DEER RUN UNIT 23B	********	
*******PB 28 PGS 73 & 74	********	
BABENZIEN ERIC & NANETTE P	1,939.43	5,294
14-21-30-501-0000-0610 (HX)		
PAD: 120 BUCKSKIN WAY		
STILL JAMES M JR	1,961.24	5,295
14-21-30-501-0000-0710 (HX)		
PAD: 4721 SWANSNECK PL		
*******DEER RUN UNIT 14A	********	
*******PB 29 PGS 96 & 97	********	
EASTERLING VIRGINIA A	1,485.32	5,296
14-21-30-502-0000-0200		
PAD: 4049 CROSSROADS PL		
*******DEER RUN UNIT 16	********	
*******PB 29 PGS 98 & 99	********	
KARIMKHANINEJAD SHOKOH	1,439.42	5,297
14-21-30-503-0000-0480 (HX)		
PAD: 217 HOUND RUN PL		
*******DEER RUN UNIT 14B	********	
*******PB 30 PGS 78 & 79	********	
LUNSFORD KENNETH & KAREN	1,615.72	5,298
14-21-30-504-0000-0550		
PAD: 4053 E MARYLAND PL		
ARNOLD KIMBERLY A	796.44	5,299
14-21-30-504-0000-0810 (HX)		
PAD: 265 N POST WAY		
MILLER BOB & KAREN	989.04	5,300
14-21-30-504-0000-1540 (HX)		
PAD: 201 S WILDERNESS PT		
*******DEER RUN UNIT 17	********	
*******PB 31 PGS 48 & 49	********	
DUBOIS DONALD J	1,339.68	5,301
14-21-30-505-0000-0050 (HX)		
PAD: 327 HEARTH LN		
ROGER KENNETH M & KIMBERLY L	1,097.71	5,302
14-21-30-505-0000-0090 (HX)		
PAD: 303 HEARTH LN		

NAME - PARCEL NUMBER	TAXES DUE	SEQ. #
*******DEER RUN UNIT 15	********	
*******PB 34 PG 56	********	
MCLEOD SHARON A	1,810.08	5,303
14-21-30-507-0000-0380 (HX)		
PAD: 4242 FOX HOLLOW CIR		
TOLEDO GEORGELINA & TOLEDO	2,496.56	5,304
ESTELA & TOLEDO JORGE		
14-21-30-507-0000-0800		
PAD: 4264 CLOVERLEAF PL		
BUCHANAN JANICE A (M)	1,791.87	5,305
14-21-30-507-0000-0830 (HX)		
PAD: 4226 CLOVERLEAF PL		
RODRIGUEZ ROBERTO & LYNETTE M	1,129.83	5,306
14-21-30-507-0000-1020 (HX)		
PAD: 298 FALLING LEAF LN		
*******OAK LEAF	********	
*******PB 36 PG 73	********	
GOMEZ GUILLERMO G &	836.97	5,307
GUILLERMINA		
14-21-30-508-0000-0200		
PAD: 317 KIMI CT		
*******DEER RUN UNIT 12B	********	
*******PB 37 PG 82	********	
ROBINSON RICHARD L	1,373.52	5,308
14-21-30-509-0000-1370 (HX)		
PAD: 4465 WEEPING WILLOW CIR		
*******DEER RUN UNIT 18	********	
*******PB 38 PGS 37 & 38	********	
BOYCE CRAIG H	2,319.92	5,309
14-21-30-511-0000-0230 (HX)		
PAD: 293 SAXONY CT		
*******HEARTH PLACE	********	
*******PB 42 PGS 67 & 68	********	
NOONON NOLA	1,337.15	5,310
14-21-30-512-0000-0770 (HX)		
PAD: 253 KETTLE CT		
CORTON DAWN J	1,805.81	5,311
14-21-30-512-0000-0790 (HX)		
PAD: 261 KETTLE CT		
*******DEER RUN UNIT 19B	********	
*******PB 44 PGS 74 & 75	********	
ALCAZAR RAUL A	892.14	5,312
APT 411		
14-21-30-513-0000-1040 (HX)		
PAD: 525 SHADOW GLENN PL		
*******BROOKWOOD	********	
*******PB 61 PGS 29 & 30	********	
*******ALL 10-21-30-5BQ-0000-0420	********	
BIFBREED INV INC	1,247.50	5,313
14-21-30-516-0000-0020		
PAD: 204 BLUESTONE PL		
BIFBREED INV INC	1,247.50	5,314
14-21-30-516-0000-0240		
PAD: 1900 APPLEGATE CV		
*******DEER RUN UNIT 09B	********	
*******PB 28 PGS 41 & 42	********	
RAVIOLI DOMENICO &	2,292.35	5,315
TRAVATO-RAVIOLI NORMA L		
14-21-30-5GL-0000-1710		
PAD: 1570 ELF STONE DR		
*******DEER RUN UNIT 10	********	
*******PB 28 PGS 52 & 53	********	
CASEY CLARENCE A & SHIRLEY A &	1,788.55	5,316
BRACE KATHLEEN F		
14-21-30-5GN-0000-0020 (HX)		
PAD: 376 FAIRGREEN PL		
MADDOX RONNIE C	2,079.95	5,317
14-21-30-5GN-0000-0190 (HX)		
PAD: 340 FENWAY CT		
BELLE JEAN P	2,556.19	5,318
14-21-30-5GN-0000-0980		
PAD: 1638 PINEHURST DR		
*******DEER RUN UNIT 11	********	
*******PB 29 PGS 22 & 23	********	
DRAMAS DEBRA A	1,165.21	5,319
14-21-30-5GV-0000-0200 (HX)		
PAD: 1501 COUGAR CT		
WILLIS ALTON G JR & JULIEANN D	1,625.21	5,320
14-21-30-5GV-0000-0220 (HX)		
PAD: 1504 COUGAR CT		
YARBROUGH JON A & YAMINA I P	1,975.39	5,321
14-21-30-5GV-0000-0270		
PAD: 1524 COUGAR CT		
BARNARD GRANT C & FERN C	1,142.89	5,322
14-21-30-5GV-0000-0580 (HX)		
PAD: 536 MOCCASIN CT		
TROTTA JOSEPH T &	1,917.10	5,323
HARGISS NEELY B		
14-21-30-5GV-0000-0870		
PAD: 468 ROCKY BROOK CT		
FREEMAN MARSHA B	2,082.21	5,324
14-21-30-5GV-0000-1510		
PAD: 405 WILD FOX DR		
DEJESUS TARA & PEDRO	2,123.20	5,325
14-21-30-5GV-0000-1560		
PAD: 1584 BOBOLINK LN		
----------SEC 15 TWP 21 RNG 30----------		
*******STERLING PARK UNIT 01	********	
*******PB 16 PGS 92 + 93	********	
BAKER WILLIAM H & BECKY A	2,014.39	5,326
15-21-30-501-0A00-0020		
PAD: 702 LAUREL CT		
DIEZHANDINO ANGELO &	1,485.88	5,327
GORDON SARA E		
15-21-30-501-0A00-0080 (HX)		
PAD: 714 LAUREL WAY		
HESSLER BRIAN C	1,118.65	5,328
15-21-30-501-0C00-0100 (HX)		
PAD: 634 SWALLOW DR		
*******CAMELOT UNIT 2	********	
*******PB 16 PGS 95 + 96	********	
COOK GEORGE E & RACHEL W	2,156.96	5,329
15-21-30-502-0G00-0180		
PAD: 80 AVALON CT		
WHITE PATRICIA C	1,318.02	5,330
15-21-30-502-0H00-0350 (HX)		
PAD: 1553 CANTERBURY CIR		
BRANNEN DONALD J JR	1,539.00	5,331
15-21-30-502-0H00-0410 (HX)		
PAD: 1613 CANTERBURY CIR		
BARBER LESTER & SANDRA K	2,194.99	5,332
15-21-30-502-0H00-0600		
PAD: 1521 AVALON BLVD		
GONZALEZ STEPHANIE	1,630.54	5,333
15-21-30-502-0I00-0580 (HX)		
PAD: 1335 GUINEVERE DR		
CLARK BARBARA T	1,298.77	5,334
15-21-30-502-0J00-0040 (HX)		
PAD: 1430 GUINEVERE DR		
HOWARD EDWIN K	1,270.09	5,335
15-21-30-502-0M00-0140 (HX)		
PAD: 1410 AVALON BLVD		
HALL OBIE T & JANICE L	1,324.68	5,336
15-21-30-502-0M00-0160 (HX)		
PAD: 1430 AVALON BLVD		
*******STERLING PARK UNIT 02	********	
*******PB 17 PGS 87 + 88	********	
BARKER REBECCA A	2,225.15	5,337
15-21-30-503-0B00-0220		
PAD: 405 EAGLE CIR		
*******STERLING PARK UNIT 03	********	
*******PB 18 PGS 52 TO 54	********	
WASHBURN PATRICK & VICKY	2,084.01	5,338
15-21-30-504-0A00-0160 (HX)		
PAD: 211 KEY WEST CT		
SCHUELLER KENT J	2,088.69	5,339
15-21-30-504-0A00-0310		
PAD: 309 SANDPIPER DR		
BOYER WILLIAM S & DORIS E	1,386.41	5,340
15-21-30-504-0A00-0340 (HX)		
PAD: 305 SANDPIPER CT		
HARMON HUBBARD W & LESLIE E	1,194.74	5,341
15-21-30-504-0C00-0050 (HX)		
PAD: 217 QUAIL CIR		

NAME - PARCEL NUMBER	TAXES DUE	SEQ. #
SCHRECK PAUL E & GLORIA J	1,336.47	5,342
15-21-30-504-0C00-0110 (HX)		
PAD: 208 BLUEBIRD TRL		
HOLLOWAY JAMES	2,052.44	5,343
15-21-30-504-0F00-0040		
PAD: 308 SANDPIPER DR		
WOLFSON LINDA L TRUSTEE	2,175.34	5,344
FBO		
15-21-30-504-0F00-0180		
PAD: 329 REDWING WAY		
*******CAMELOT UNIT 3	********	
*******PB 20 PGS 88 & 89	********	
SCHOENBERG KENNETH &	2,167.21	5,345
ROSEMARY R		
15-21-30-505-0A00-0090		
PAD: 1301 LANCELOT WAY		
MOORE RODNEY R	929.82	5,346
15-21-30-505-0B00-0040 (HX)		
PAD: 1200 LANCELOT WAY		
*******CAMELOT UNIT 4	********	
*******PB 21 PGS 38 & 39	********	
SADA JAMES R	2,212.05	5,347
SUITE 100		
15-21-30-507-0B00-0190		
PAD: 1173 QUEEN ELAINE DR		
SADA JAMES R & DONNA	1,482.20	5,348
15-21-30-507-0B00-0200 (HX)		
PAD: 1163 QUEEN ELAINE DR		
OROZCO JOSE F & DORIA S	1,106.08	5,349
15-21-30-507-0D00-0090 (HX)		
PAD: 1623 EXCALIBUR DR		
*******FAIRWAY OAKS AT DEER RUN	********	
*******PB 24 PGS 41 TO 43	********	
STUDEMAN JEAN C M & JAMES M	2,534.88	5,350
15-21-30-508-0000-0340		
PAD: 1516 CUTHILL WAY		
*******DEER RUN UNIT 06	********	
*******PB 25 PG 94	********	
BELLO OLGA A	2,104.39	5,351
15-21-30-509-0000-0340		
PAD: 111 GULL CT		
*******DEER RUN UNIT 09A	********	
*******PB 28 PGS 14 & 15	********	
MUNOZ JOSE M & MARIA D	2,451.51	5,352
15-21-30-511-0000-0460		
PAD: 1527 W CROSSBEAM CIR		
MACK ALAN R & DEBRA S	1,852.32	5,353
15-21-30-511-0000-0500 (HX)		
PAD: 1505 W CROSSBEAM CIR		
ALBEKORD HOSSEIN &	2,284.04	5,354
ALBEKORD NARGGES S TRS		
15-21-30-511-0000-0640		
PAD: 440 E CROSSBEAM CIR		
*******CAMELOT UNIT 1	********	
*******PB 15 PGS 83 + 84	********	
CASSELBERRY JOHN N	1,925.34	5,355
15-21-30-5BW-0E00-0030		
PAD: 1140 LANCELOT WAY		
COLEMAN CHESTER &	967.09	5,356
COLEMAN DIANNE		
15-21-30-5BW-0G00-0040 (HX)		
PAD: 1225 GUINEVERE DR		
*******STERLING PARK UNIT 04	********	
*******PB 21 PGS 6 & 7	********	
JOHNSON DONALD L & DAISY M	1,285.64	5,357
15-21-30-5EF-0A00-0060 (HX)		
PAD: 310 SHADOW OAK DR		
LOT 6 BLOCK A STERLING PARK ...		
STOWE SHARON R & EDWARD M III	2,139.56	5,358
15-21-30-5EF-0E00-0130		
PAD: 205 TWELVE LEAGUE CIR		
CAMERA RUDY & DONNA	1,940.84	5,359
15-21-30-5EF-0E00-0160 (HX)		
PAD: 269 TWELVE LEAGUE CIR		
LABOY MARIA M & EDWIN J	1,412.96	5,360
15-21-30-5EF-0E00-0240 (HX)		
PAD: 253 TWELVE LEAGUE CIR		
*******DEER RUN UNIT 22	********	
*******PB 24 PGS 3 & 4	********	
O'HARA JANISE M	1,576.67	5,361
15-21-30-5FH-0A00-0070 (HX)		
PAD: 512 WOODFIRE WAY		
*******DEER RUN UNIT 05	********	
*******PB 26 PGS 33 & 34	********	
FELICIANO WILFREDO & ELBA	1,649.98	5,362
15-21-30-5FX-0000-0150 (HX)		
PAD: 1311 APRICOT CT		
*******DEER RUN UNIT 07A	********	
*******PB 26 PG 91	********	
SMITH GEORGE T III	1,424.69	5,363
15-21-30-5GD-0000-0260 (HX)		
PAD: 1378 BRIDLEBROOK DR		
CULP LAWRENCE L	1,227.11	5,364
15-21-30-5GD-0000-0500 (HX)		
PAD: 1409 BRIDLEBROOK DR		
DELERME HENRY & KARINA	2,284.43	5,365
15-21-30-5GD-0000-0540		
PAD: 1425 BRIDLEBROOK DR		
----------SEC 16 TWP 21 RNG 30----------		
DONAHUE KEVIN M & DEBRA C	1,445.30	5,366
16-21-30-300-002A-0000 (HX)		
PAD: 445 S TRIPLET LAKE DR		
*******QUEENS MIRROR ADD	********	
*******PB 8 PG 33	********	
ROY DEBORAH	2,246.15	5,367
16-21-30-502-0000-0090		
PAD: 584 QUEENS MIRROR CIR		
LOT 9 (LESS BEG INT COMMON ...		
BRABB JOHN H III & PAMELA R	1,210.50	5,368
16-21-30-502-0000-0140		
PAD: QUEENS MIRROR CIR		
LOTS 14 & 15 (LESS RD) ...		
JACOBS RICKY T & PEGGY A	2,204.26	5,369
16-21-30-502-0000-0170 (HX)		
PAD: 164 S WINTER PARK DR		
TENDLER CINDY E &	2,266.07	5,370
BONSIGNORI UMBERTO & MILI		
16-21-30-502-0000-0290 (HX)		
PAD: 544 QUEENS MIRROR CIR		
*******QUEENS MIRROR ADD TO	********	
*******CASSELBERRY REPLAT OF	********	
*******BLK A	********	
HARASMISZ CHARLES P	1,211.45	5,371
16-21-30-503-0A00-0090 (HX)		
PAD: 589 QUEENS MIRROR CIR		
*******TRIPLET LAKE SHORES ADD	********	
*******REPLAT OF BLK D	********	
*******PB 9 PG 47	********	
CARLISLE DANIEL J	3,772.33	5,372
16-21-30-504-0D00-0010		
PAD: 530 S TRIPLET LAKE DR		
LOT 1 (LESS BEG SE COR RUN ...		
CASSELBERRY JOHN N & SELPH	9,971.44	5,373
LILIAN ET AL CO PER REPS		
16-21-30-504-0D00-0140 (HX)		
PAD: 700 QUEENS MIRROR CIR		
LOT 14 (LESS BEG MOST ELY ...		
CASSELBERRY JOHN	4,494.19	5,374
16-21-30-504-0D00-014A		
PAD: QUEENS MIRROR CIR		
PT LOT 14 BEG MOST ELY COR ...		
*******COUNTRY CLUB ADD REPLAT OF	********	
*******BLK CE	********	
*******PB 8 PG 28	********	
FARRELL LORETTA	1,378.52	5,375
16-21-30-505-0000-016A (HX)		
PAD: 261 S TRIPLET LAKE DR		
BEG SE COR LOT 16 RUN N 76 ...		
KRESS MICHAEL P & KRYSTY J	3,482.99	5,376
16-21-30-505-0000-0230 (HX)		
PAD: 330 S LAKE TRIPLET DR		
LOTS 23 + 24 REPLAT OF BLOCK ...		
BATTISTONE EVA	3,499.91	5,377
16-21-30-505-0000-0370		
PAD: 480 S TRIPLET LAKE DR		
CARLISLE DANIEL J	315.16	5,378
16-21-30-505-0000-037A		
PAD: 490 S TRIPLET LAKE DR		
LOT 37A REPLAT OF BLOCK CE ...		
*******QUEENS MIRROR SOUTH 2ND	********	
*******REPLAT ADD TO CASSELBERRY	********	
*******REPLAT OF LOTS 62 TO 75	********	
PARKS PAUL &	336.29	5,379
ADAMS TAMMY		
16-21-30-509-0000-0070 (HX)		
PAD: 561 KENTIA RD		
HEIM VALERIE	1,254.55	5,380
16-21-30-509-0000-0140		
PAD: 520 KENTIA RD		
*******CARRIAGE HILL UNIT 4	********	
*******PB 15 PGS 58 + 59	********	
GRADY WILLIAM K	1,093.74	5,381
16-21-30-511-0B00-0160 (HX)		
PAD: 430 LOWNDES SQ		
E 79.84 FT OF LOT 16 BLK B ...		
*******SUMMERSET NORTH SEC 3	********	
*******PB 15 PGS 76 + 77	********	
VILLANUEVA ADALBERTO	1,068.92	5,382
16-21-30-513-0A00-0200 (HX)		
PAD: 703 WILSHIRE DR		
LAVALLEY BRANDON A & DARLENE M	1,453.40	5,383
16-21-30-513-0A00-0400		
PAD: 715 BENEDICT WAY		
TOLIA KISHORE D + SUSHI K	1,977.66	5,384
16-21-30-513-0F00-0070		
PAD: 531 EL DORADO WAY		
*******SUMMERSET NORTH SEC 4	********	
*******PB 16 PGS 25 + 26	********	
MORRISON ZETTA & MORRISON	488.17	5,385
JOSEPH G & STURGES JEANETTE J		
16-21-30-514-0B00-0200 (HX)		
PAD: 611 IVANHOE WAY		
ZUCKER ROBERT & ALICE	629.79	5,386
16-21-30-514-0B00-0210 (HX)		
PAD: 609 IVANHOE WAY		
DONNELLY FRED I JR LIFE EST	735.79	5,387
(DONNELLU ROBERT M)		
16-21-30-514-0C00-0070 (HX)		
PAD: 624 IVANHOE WAY		
FACTOR CRAIG L & JONNELL L	894.39	5,388
16-21-30-514-0C00-0210 (HX)		
PAD: 607 JUPITER WAY		
*******SUMMERSET NORTH SEC 5	********	
*******PB 16 PG 68	********	
WARD EDMUND & CELESTE A	891.53	5,389
16-21-30-516-0G00-0060 (HX)		
PAD: 374 KINGSLEY DR		
LOGAN BARBARA A	758.19	5,390
16-21-30-516-0I00-0010 (HX)		
PAD: 624 KENDALL WAY		
*******QUEENS MIRROR 3RD ADD TO	********	
*******CASSELBERRY	********	
*******PB 16 PG 72	********	
HALL DAVID & CHERYL	256.33	5,391
16-21-30-517-0000-0040 (HX)		
PAD: 469 S TRIPLET LAKE DR		
*******VERNE CHANEY SUB	********	
*******PB 20 PG 91	********	
BELL DEVRICK & KAREN	1,825.66	5,392
16-21-30-519-0000-0390		
PAD: 89 S WINTER PARK DR		
PAUSKA JASON F &	928.99	5,393
PAUSKA MARIA		
16-21-30-519-0000-0410 (HX)		
PAD: 93 WINTER PARK DR		
*******ALEXANDER PLACE	********	
*******PB 23 PG 36	********	
MATTEI DEBORAH A	1,157.77	5,394
16-21-30-521-0000-0060 (HX)		
PAD: 512 IVANHOE WAY		
*******QUEENS MIRROR SOUTH	********	
*******PB 9 PGS 43 + 44	********	
ZILE WILLIAM A & KAREN	921.89	5,395
16-21-30-5BS-0000-1430 (HX)		
PAD: 540 IRIS RD		
ALL LOT 143 & W 34 FT OF LOT ...		
JEUCK SHAWN & CAIRY	814.17	5,396
16-21-30-5BS-0000-2070 (HX)		
PAD: 320 JASMINE RD		
BURGE CONSTANCE L	910.74	5,397
16-21-30-5BS-0000-2320 (HX)		
PAD: 394 ZINNIA DR		
N 65 FT OF LOT 232 + S 8 FT ...		
HAWES PETER W	1,637.98	5,398
16-21-30-5BS-0000-2410		
PAD: 541 JASMINE RD		
LOTS 241 + 242		
GLASGOW PAUL W & EDITH F	1,311.86	5,399
16-21-30-5BS-0000-2470		
PAD: 441 JASMINE RD		
MUGLACH TINA M PER REP FOR	1,677.27	5,400
ESTATE OF SUZANNE R MURTHA		
16-21-30-5BS-0000-285A		
PAD: 691 KENTIA RD		
W 20 FT OF LOT 285 + E 1/2 ...		
GOMEZ JUAN C & NINA L	1,054.95	5,401
16-21-30-5BS-0000-288A (HX)		
PAD: 651 KENTIA RD		
W 20 FT OF LOT 288 + E 40 FT ...		
ROBILLARD DIANE	1,973.56	5,402
16-21-30-5BS-0000-3400		
PAD: 691 LILAC RD		
E 80 FT OF LOT 340		
PRIEST JAMES D & CONSTANCE	297.54	5,403
16-21-30-5BS-0000-3500		
PAD: 541 LILAC RD		
BEG 22.5 FT W OF SE COR LOT ...		
*******QUEENS MIRROR SOUTH REPLAT	********	
*******ADD TO CASSELBERRY	********	
*******PB 11 PG 86	********	
SCHULTZ WILLIAM G	1,218.27	5,404
16-21-30-5BT-0000-0130		
PAD: 361 HIBISCUS RD		
E 39 FT LOT 13 + W 36 FT OF ...		
ROLLINS E DEAN & PAMELA A	778.67	5,405
16-21-30-5BT-0000-0460 (HX)		
PAD: 380 HIBISCUS RD		
LOT 46 + E 15 FT OF LOT 45		
ROLLINS E DEAN & PAMELA A	296.54	5,406
16-21-30-5BT-0000-0470		
PAD: 390 HIBISCUS RD		
SHEFFIELD MICHAEL V & LINDA C	583.03	5,407
16-21-30-5BT-0000-0730 (HX)		
PAD: 650 HIBISCUS RD		
DORSEY KEVAN M & TAMARA L	251.69	5,408
16-21-30-5BT-0000-0910 (HX)		
PAD: 630 IRIS RD		
LORD DUANE B	1,369.01	5,409
16-21-30-5BT-0000-1090		
PAD: 601 IRIS RD		
*******HEFTLER HOMES HOWELL PARK	********	
*******SEC 1	********	
*******PB 13 PGS 45 46 47 + 48	********	
LEWIS EUGENE A	326.80	5,410
16-21-30-5BV-1900-0160 (HX)		
PAD: 512 EL DORADO WAY		
----------SEC 17 TWP 21 RNG 30----------		
KEYS GROUP INC	5,384.64	5,411
17-21-30-300-001A-0000		
PAD: 5650 S 17-92		
FLA AUTO AIR INC	1,450.19	5,412
17-21-30-300-0080-0000		
PAD: 1500 E ALTAMONTE DR		
KOTT MICHAEL J &	4,640.61	5,413
CORNWELL SUZANNE JTS		
17-21-30-300-0180-0000		
PAD: 6205 S 17-92		
*******GOLF COURSE ADDITION	********	
*******PB 10 PG 25	********	
PHILLIPS KATHY A LIFE EST	106.77	5,414
(RICE CONNIE L SUCC TR)		
17-21-30-503-0000-001D		
PAD: NORTHMOOR DR		
W 37 1/2 FT OF E 300 FT OF S ...		
PHILLIPS KATHY A LIFE EST	106.77	5,415
(RICE CONNIE L SUCC TR)		
17-21-30-503-0000-001M		
PAD: NORTHMOOR RD		
W 37 1/2 FT OF E 262.5 OF S ...		
AWBREY LOY A JR & DIANE	1,822.12	5,416
17-21-30-503-0000-0070		
PAD: 116 NORTHMOOR RD		
W 50 FT OF LOT 7 + BEG SE ...		
STEVENS ALBERTA L	23.97	5,417
17-21-30-503-0000-014C		
PT LOT 14 BEG NW COR LOT 17 ...		
PARKER VERA T	1,743.44	5,418
17-21-30-503-0000-0230		
PAD: 105 OVERBROOK DR		
*******COUNTRY CLUB CIRCLE 1ST	********	
*******ADD	********	
*******PB 10 PG 79	********	
SUNGOLD HOLDINGS INC	5,354.31	5,419
17-21-30-505-0000-0010		
PAD: 5251 S 17-92		
LOTS 1 2 + 3 (LESS WLY 135 ...		
ESTRADA JUANITO T & LUNINGNING	2,919.80	5,420
17-21-30-505-0000-0040		
PAD: 5351 S 17-92		
NLY 75 FT OF LOT 4 1ST ADD ...		
*******NORMANDY ADD TO	********	
*******CASSELBERRY	********	
*******PB 7 PGS 49 + 50	********	
BERNARD AUDREY & ROBERT SR	1,744.77	5,421
17-21-30-506-0D00-0050		
PAD: S 17-92 HWY		
BEG NE COR LOT 5 RUN W 250.6 ...		
HENAO MARIA N &	574.75	5,422
GUTIERREZ HECTOR R		
17-21-30-506-0E00-0200 (HX)		
PAD: 201 SUNNYTOWN RD		
VEROST ROBERT J	1,597.04	5,423
17-21-30-506-0G00-0100		
PAD: 230 SUNNYTOWN RD		
*******NORMANDY PARK REVISED PLAT	********	
*******PB 8 PG 100	********	
GIBBS ERICA L	523.85	5,424
17-21-30-507-0000-0070 (HX)		
PAD: 271 FERN ST		
BURTON MARK	998.87	5,425
17-21-30-507-0000-0240		
PAD: 140 LEMON LN		
GALARZA CINDY	231.32	5,426
17-21-30-507-0000-0370 (HX)		
PAD: 251 LINCOLN RD		
FOXX IVERY T	381.81	5,427
17-21-30-507-0000-0440 (HX)		
PAD: 220 LINCOLN RD		
*******SOUTH FERN PARK SUBD	********	
*******REPLAT OF BLK C	********	
*******PB 7 PG 81	********	
FLA AUTO AIR INC	3,787.09	5,428
17-21-30-508-0A00-0090		
PAD: 1500 E 436		
LOT 9 (LESS BEG SW COR RUN ...		
O'DONOGHUE DEREK	1,626.05	5,429
17-21-30-508-0B00-0040		
PAD: 2900 OAK LN		
*******SOUTH FERN PARK SUBD	********	
*******PB 7 PG 61	********	
SULLIVAN KEVIN & SIEGEL	2,735.92	5,430
GARY & KILCOURSE ROBERT S JR		
17-21-30-509-0A00-0060		
PAD: 6460 S 17-92		
SLY 71.3 FT OF LOT 6 BLK A		
*******CARRIAGE HILL UNIT 1	********	
*******PB 14 PG 97	********	
ROMERO FREDDY & MAYRA	2,226.03	5,431
17-21-30-511-0A00-0420		
PAD: 2 HITCHING POST LN		
*******CARRIAGE HILL UNIT 2	********	
*******PB 15 PGS 16 + 17	********	
MYERS IRENE & HAL	1,266.22	5,432
17-21-30-512-0F00-0250 (HX)		
PAD: 132 CARRIAGE HILL DR		
MICHELS ROBERT C	1,396.00	5,433
C/O MARILYN HATTAWAY		
17-21-30-512-0H00-0130 (HX)		
PAD: 23 APPLE HILL HOLLOW		
MONROE SANDRA L	1,117.24	5,434
17-21-30-512-0H00-0240 (HX)		
PAD: 45 APPLE HILL HOLLOW		
*******CARRIAGE HILL UNIT 3	********	
*******PB 15 PGS 26 + 27	********	
PISANO NANCY	1,361.94	5,435
17-21-30-514-0K00-0090 (HX)		
PAD: 252 SHADY HOLLOW		
ALBRECHT LEONARD C JR &	1,213.61	5,436
DOROTHY A		
17-21-30-514-0K00-0180 (HX)		
PAD: 235 SHADY HOLLOW		
LEWIS JOSEPH R & THELMA L	2,590.21	5,437
APT 134		
17-21-30-514-0K00-0190		
PAD: 233 SHADY HOLLOW		
LAVENDER ROSEMARIE & CHARLES C	1,260.73	5,438
17-21-30-514-0K00-0290 (HX)		
PAD: 213 SHADY HOLLOW		
TOONE GARRY L & PATRICIA	1,223.55	5,439
17-21-30-514-0K00-0360 (HX)		
PAD: 221 CARRIAGE HILL DR		
*******BALLMER AND WEISS MANOR	********	
*******PB 11 PG 12	********	
MEYER CHRISTOPHER &	1,281.96	5,440
QUALLS RICKY		
17-21-30-516-0000-0030 (HX)		
PAD: 717 GLADWIN AVE		
*******APPLE ORCHARD THE	********	
*******PB 31 PG 31	********	
RYAN JOHN P &	674.96	5,441
RYAN MATTHEW J		
17-21-30-520-0000-0060		
PAD: 114 OVERBROOK DR		
----------SEC 18 TWP 21 RNG 30----------		
WORLD'S LARGEST LLC	85,047.83	5,442
18-21-30-300-003A-0000		
PAD: 1028 E ALTAMONTE DR		
EDWARDS JAMES F IV C/O JAMES	5,019.76	5,443
M YOUNG TRUST DEPT SE BANK		
18-21-30-300-016B-0000 (HX)		
PAD: 684 GLADWIN AVE		
ADVANCED CABLING SOLUTIONS INC	995.81	5,444
18-21-30-300-016K-0000		
AMERICAN INDUSTRIAL CENTER	164.69	5,445
18-21-30-300-016L-0000		
JONES JAMES D & HELEN S	6,838.82	5,446
18-21-30-300-0200-0000		
PAD: 501 17-92		
*******LAKEVIEW	********	
*******PB 5 PG 14	********	
LITTLES MARY L &	200.29	5,447
WRIGHT RICHARD		
18-21-30-501-0100-0030		
PAD: 111 JACKSON ST		
LOTS 3 + 4 BLK 1		
WRIGHT MARY &	657.01	5,448
WRIGHT RICHARD HEIRS		
18-21-30-501-0100-0070 (HX)		
PAD: 1230 AMANDA ST		
LOTS 7 + 8 BLK 1		
SMALL BERNESE	582.43	5,449
18-21-30-501-0200-0010 (HX)		
PAD: 1229 DEPUGH ST		
LOTS 1 + 2 BLK 2		
SMALL DARLENE	82.23	5,450
18-21-30-501-0200-0030		
PAD: DE PUGH ST		
SMITH JIMMIE L + RUBY L	219.32	5,451
18-21-30-501-0200-0080 (HX)		
PAD: 1257 DEPUGH ST		

NAME - PARCEL NUMBER	TAXES DUE	SEQ. #
GINN JAMES E 18-21-30-501-0200-0120 PAD: AMANDA ST	85.01	5,452
HOLMES SADIE HELP SERVICE INC 18-21-30-501-0200-0130 PAD: 1280 AMANDA ST	217.14	5,453
GINN JAMES E C/O PATTERSON 18-21-30-501-0200-0140 PAD: AMANDA ST	86.01	5,454
ORLANDO PROPERTY GROUP INC 18-21-30-501-0200-0150 PAD: 1316 AMANDA ST	979.23	5,455
AZTEC INV CORP 18-21-30-501-0200-0160 PAD: AMANDA ST LOTS 16 17 18 + 19 BLK 2	332.05	5,456
GLOVER KENNETH C 18-21-30-501-0300-0040 PAD: DE PUGH ST LOTS 4 5 9 + 10 BLK 3	332.05	5,457
CAMPBELL JO ANN 18-21-30-501-0300-0060 PAD: 175 PEARL ST LOTS 6 + 7 BLK 3	992.60	5,458
CAMPBELL JOANN 18-21-30-501-0300-0080 PAD: AMANDA ST	85.01	5,459
GLOVER KENNETH C 18-21-30-501-0300-0130 PAD: 118 ANCHOR RD LOTS 13 14 + 15 BLK 3	645.53	5,460
JACKSON MARY L & FRANK 18-21-30-501-0400-0060 PAD: 1225 AMANDA ST	712.09	5,461
AZTEC INV CORP 18-21-30-501-0500-0060 PAD: 1325 E ALTAMONTE DR LOTS 6 7 17 + 18 (LESS ST ...	4,553.67	5,462
GLOVER KENNETH C 18-21-30-501-0600-0030 PAD: AMANDA ST	364.55	5,463
BLUNT JAMES & BLUNT EDWARD & BLUNT BOBBY & BLUNT OTIS ET AL 18-21-30-501-0600-0050 PAD: 110 ANCHOR RD LOTS 5 11 12 + 13 BLK 6	3,829.78	5,464
ESTREMERS MOSES & NILDA 18-21-30-501-0800-0120 PAD: 104 BREWER ST	1,212.11	5,465
GLOVER KENNETH C 18-21-30-501-1000-0070 PAD: FORD ST LOTS 7 8 + N 150 FT OF LOT 6 ...	175.87	5,466
*******MERRITT PARK *******PB 8 PG 22	********	
JONES MITTIE LOU 18-21-30-502-0B00-0050 PAD: 1225 OAK ST LOTS 5 + 6 BLK B	1,419.59	5,467
BEACHAM DWIGHT R & KEITRA L 18-21-30-502-0B00-010A PAD: 133 JACKSON ST S 1/2 OF N 2/3 OF LOTS 10 11 ...	881.73	5,468
BEACHAM DWIGHT R & KEITRA L 18-21-30-502-0B00-010B PAD: OAK ST S 1/3 OF LOTS 10 11 + 12 BLK B	84.58	5,469
SUTTON R C & GEORGIA M 18-21-30-502-0C00-0090 (HX) PAD: 1215 DUNBAR ST	217.14	5,470
COHEN ISIAH & LUCILLE 18-21-30-502-0C00-013A (HX) PAD: 121 JACKSON ST N 1/3 OF LOTS 13 14 + 15 BLK C	215.48	5,471
BLUNT CHARLOTTE R & GLOVER KENNETH C ET AL PER REPS 18-21-30-502-0C00-0170 PAD: 1222 DE PUGH ST	790.86	5,472
ROBINSON MATTIE M & DAVIS RUBIN 18-21-30-502-0C00-0220 PAD: 1242 DE PUGH ST	91.58	5,473
MERRITT GERARD 18-21-30-502-0D00-0140 PAD: 1262 DE PUGH ST	1,289.30	5,474
WILLIAMS GENERAL & DAVIS IRENE 18-21-30-502-0D00-0190 (HX) PAD: 1282 DE PUGH ST	456.85	5,475
WALKER OSSIE MAY & WALKER EMMA J 18-21-30-502-0D00-0240 (HX) PAD: 140 ANCHOR RD	392.90	5,476
*******GROVE TERRACE 1ST ADD *******PB 7 PG 48	********	
WILLIAMS LOIS J 18-21-30-503-0C00-0010 PAD: PINE ST	88.91	5,477
WILLIAMS LOIS J 18-21-30-503-0C00-0020 PAD: PINE ST LOTS 2 + 3 BLK C 1ST ADD TO ...	175.82	5,478
LAWRENCE JAMES 18-21-30-503-0C00-0100 PAD: 155 JACKSON ST	704.94	5,479
DAVIS WALLACE & GERALDINE 18-21-30-503-0C00-0110 PAD: JACKSON ST	85.75	5,480
SIMPSON ALFRED JR 18-21-30-503-0C00-0130 PAD: 151 JACKSON ST	1,423.16	5,481
INGRAM LESTER L SR & HARDY ANNIE C 18-21-30-503-0C00-0180 (HX) PAD: 1220 OAK ST	419.93	5,482
CAIN ROSA 18-21-30-503-0C00-0220 PAD: 1236 OAK ST	709.46	5,483
HABITAT FOR HUMANITY OF GREATER ORLANDO AREA INC 18-21-30-503-0D00-0010 PAD: ANCHOR RD	95.12	5,484
SUTTON JUANITA 18-21-30-503-0D00-0070 (HX) PAD: 1333 PINE ST	183.61	5,485
*******GROVE TERRACE *******PB 7 PG 42	********	
SIMMONS JEWEL E 18-21-30-504-0A00-0230 (HX) PAD: 100 CENTRAL ST LOTS 23 + 24 BLK A	428.55	5,486
HOUSE KATHLEEN E PER REP FOR EST OF MARGARET SOLOMON 18-21-30-504-0B00-0010 PAD: ANCHOR RD LOTS 1 2 & 3 BLK B ...	250.77	5,487
WILLIAMS OLLIE MAE 18-21-30-504-0B00-0090 (HX) PAD: 1243 MERRITT ST LOTS 9 + 10 BLK B	858.15	5,488
HARRIS DANNY E & HARRIS JACQUE F 18-21-30-504-0B00-0130 PAD: 1235 MERRITT ST	1,207.72	5,489
*******WINWOOD PARK *******PB 3 PG 18	********	
LOVETT AMOS JR & ROGERS BARBARA J 18-21-30-506-0B00-0051 (HX) PAD: 928 MORSE ST PART OF LOTS 5 + 6 DESCRIBED ...	714.80	5,490
KING MARY F & MALONE PATRICIA K 18-21-30-506-0B00-008A PAD: STATION ST NLY 40 FT OF SLY 120 FT OF ...	66.61	5,491

NAME - PARCEL NUMBER	TAXES DUE	SEQ. #
JACKSON LEROY JR 18-21-30-506-0E00-0010 (HX) PAD: 1175 MERRITT ST LOT 1 + E 25 FT OF LOT 2 BLK E	551.50	5,492
*******WINWOOD PARK REPLAT *******PB 3 PG 30	******** ********	
WEEKS GRADY JR & CHERYL D 18-21-30-507-0000-0100 PAD: LEONARD ST	97.11	5,493
MURRAY HORACE & WEEKS OSCAR ET AL 18-21-30-507-0000-0150 (HX) PAD: 109 STATION ST LOTS 15 + 16 REPLAT OF ...	651.32	5,494
WATKINS ISAAC C/O BISBY WATKINS 18-21-30-507-0000-0310 PAD: 130 LEON ST	468.02	5,495
J P F D INV CORP 18-21-30-507-0000-0410 PAD: 47 GEORGE ST	104.85	5,496
INGRAM GWENDOLYN 18-21-30-507-0000-0600 PAD: 117 LEON ST LOTS 60 TO 64 REPLAT OF ...	1,348.15	5,497
MARTIN NOEL & EARLINE 18-21-30-507-0000-0650 PAD: 123 LEON ST LOTS 65 + 66 REPLAT OF ...	381.92	5,498
INGRAM GWENDOLYN 18-21-30-507-0000-0670 PAD: 125 LEON ST LOTS 67 + 68 REPLAT OF ...	692.78	5,499
WATKINS ISAAC C/O ETHEL FERGUSON 18-21-30-507-0000-0730 PAD: LEON ST	101.03	5,500
DAVIS IRENE & MC DONALD TAMI T 18-21-30-507-0000-104A PAD: 110 HARRIS ST N 75 FT OF LOT 104 REPLAT OF ...	1,385.19	5,501
MORSE EARNEST & JOELLA 18-21-30-507-0000-1060 PAD: 1129 MORSE ST	388.54	5,502
MORSE JOELLA D 18-21-30-507-0000-1070 (HX) PAD: 1129 MORSE ST	258.05	5,503
MC NEIL CLAUDIE ATTN DOROTHY BRELOUE 18-21-30-507-0000-1080 PAD: MORSE ST	98.80	5,504
WILLIAMS JOHN H + LOUISE 18-21-30-507-0000-1090 PAD: MORSE (OFF) ST LOTS 109 110 + 111 REPLAT OF ...	315.67	5,505
BOLDEN AMOS 18-21-30-507-0000-1250 PAD: MORSE ST LOTS 125 + 126 (LESS RD) ...	214.59	5,506
BOLDEN AMOS & BOLDEN ELIZABETH 18-21-30-507-0000-1270 PAD: MORSE ST LOT 127 (LESS RD) REPLAT OF ...	126.76	5,507
BOLDEN AMOS 18-21-30-507-0000-1280 PAD: MORSE ST LOTS 128 + 129 (LESS RD) ...	186.93	5,508
BOLDEN AMOS & BOLDEN ELIZABETH 18-21-30-507-0000-1300 PAD: MORSE ST LOT 130 (LESS RD) REPLAT OF ...	65.63	5,509
GLOVER KENNETH C 18-21-30-507-0000-1340 PAD: JACKSON (OFF) ST LOTS 134 TO 139 REPLAT OF ...	797.40	5,510
GLOVER KENNETH C 18-21-30-507-0000-1420 PAD: JACKSON (OFF) ST LOTS 142 TO 145 REPLAT OF ...	405.05	5,511
*******FROSTS ADD TO ALTAMONTE *******PB 1 PG 14	******** ********	
FREEMAN THOMAS G 18-21-30-508-0000-0160 PAD: 1009 E ALTAMONTE DR LOTS 16 17 18 & S 1/2 OF ...	12,750.84	5,512
WILSON ANTHONY L & JANICE L 18-21-30-508-0000-0730 PAD: 147 MARKER ST	895.55	5,513
WILSON ANTHONY L & JANICE L 18-21-30-508-0000-0740 PAD: 7 MARKER ST	258.31	5,514
WILSON ANTHONY L & JANICE L 18-21-30-508-0000-0750 PAD: LEONARD ST	84.45	5,515
ORIENTA INV LTD 18-21-30-508-0000-2330 PAD: 1003 ORIENTA AVE PT OF LOTS 233 TO 239 & VACD ...	16,273.04	5,516
*******FROSTS ADD NO 2 TO *******ALTAMONTE *******PB 1 PG 13	******** ******** ********	
ROBINSON ROSA M 18-21-30-509-0000-0050 (HX) PAD: 1071 MERRITT ST LOT 5 (LESS W 30 FT OF N 122 ...	270.64	5,517
PAMELA CORP C/O DR GORDON A MERRITT 18-21-30-509-0000-0120 PAD: 1010 WILLIAMS ST	2,407.26	5,518
STOREY MICHAEL 18-21-30-509-0000-013C PAD: 1040 EMERSON PT N 100 FT OF W 75 FT OF E 100 ...	117.84	5,519
MOODY TONI C 18-21-30-509-0000-014D PAD: 1046 WILLIAMS ST S 119 FT OF W 75 FT OF LOT ...	815.80	5,520
JONES ROY L & CASSIE 18-21-30-509-0000-015A PAD: 223 MARKER ST N 50 FT OF S 100 FT OF LOT 15	473.29	5,521
WILSON ANTHONY & JANICE 18-21-30-509-0000-015C PAD: 221 MARKER ST S 50 FT OF LOT 15 (LESS W 60 ...	736.88	5,522
WILSON WANDA L 18-21-30-509-0000-015D PAD: 1062 WILLIAMS ST W 60 FT OF S 50 FT OF LOT 15 ...	668.97	5,523
SHELTON SAMUEL C/O ANNA S ROBINSON 18-21-30-509-0000-018C PAD: 211 MARKER ST N 19 FT OF S 99 FT OF LOTS ...	41.87	5,524
*******ALTAMONTE COMMERCIAL *******CENTER *******PB 4 PG 31	******** ******** ********	
RISHELL GEORGE P & ROBERTA S 18-21-30-510-0A00-0270 PAD: 991 E 436	937.89	5,525
*******MALTBIE SHORES 1ST ADD *******PB 13 PG 4	******** ********	
GOMES HERMEINA T 18-21-30-511-0C00-0030 (HX) PAD: 860 DIANE DR	753.48	5,526
*******TOWN + COUNTRY ESTATES *******REPLAT *******PB 12 PGS 29 + 30	******** ******** ********	
ELLIOTT SUZANNE 18-21-30-514-0C00-0110 (HX) PAD: 232 ROBIN RD BEG S 1 DEG 35 MIN 50 SEC W ...	1,223.32	5,527

NAME - PARCEL NUMBER	TAXES DUE	SEQ. #
ARMATO SALVATORE & RUTH E 18-21-30-514-0D00-0290 (HX) PAD: 245 ROBIN RD	1,644.70	5,528
ARMATO RUTH E 18-21-30-514-0D00-0300 PAD: 247 ROBIN RD	714.32	5,529
WILLIAMS RICHARD G & WILLIAMS AMY S 18-21-30-514-0D00-0350 (HX) PAD: 257 ROBIN CT LOT 35 (LESS BEG MOST WLY ...	8,385.19	5,530
*******PRAIRIE LAKE PARK *******PB 7 PG 64	******** ********	
JAPACO INC 18-21-30-515-0A00-0130 PAD: 511 PRAIRIE LAKE DR LOT 13 (LESS S 75 FT OF W 82 ...	3,201.75	5,531
WAYNE JAMES B 18-21-30-515-0A00-013A (HX) PAD: 509 PRAIRIE LAKE DR S 75 FT OF W 82 FT OF LOT 13 ...	476.12	5,532
STAGGS MARK & LINDA 18-21-30-515-0A00-0140 PAD: 505 PRAIRIE LAKE DR	4,076.99	5,533
WM SPECIALTY MTG LLC 18-21-30-515-0D00-013C (HX) PAD: 501 LILLIAN DR S 158.5 FT OF E 100 FT OF ...	1,118.73	5,534
CONFIDENTIAL PER STATUTES 119.07(03)(I) CID# 530 18-21-30-515-0D00-016B (HX) S 132 1/2 FT OF W 1/2 OF LOT ...	1,006.04	5,535
*******MALTBIE SHORES 2ND ADD *******PB 16 PG 29	******** ********	
MARSHALL ALLEN 18-21-30-516-0C00-0060 (HX) PAD: 867 DARWIN DR	995.05	5,536
----------SEC 19 TWP 21 RNG 30----------		
COMMERICAL REALTY GROUP INC 19-21-30-300-0010-0000 PAD: 7255 ESTAPONA CIR	39,516.46	5,537
COMMERCIAL REALTY GROUP INC 19-21-30-300-0020-0000 PAD: 7355 S 17-92	14,238.46	5,538
MOTORSPORTS OF ORLANDO LLC 19-21-30-300-0110-0000 PAD: 8155 S 17-92	9,564.66	5,539
SCHUREN RICHARD J PER REP ESTATE OF FOSTER SCHUREN 19-21-30-300-0160-0000	1,106.33	5,540
SCHUREN RICHARD J PER REP ESTATE OF FOSTER SCHUREN 19-21-30-300-016A-0000 PAD: 8610 17-92	3,210.35	5,541
RIVAS FERNANDO & OLABISI O 19-21-30-300-0420-0000 (HX) PAD: 110 E LAUREN CT	1,024.99	5,542
JIM TAYLOR CORPORATION 19-21-30-300-046A-0000	2,037.30	5,543
NORVELL DAVID E 19-21-30-300-053B-0000 PAD: 139 CANDACE DR	721.19	5,544
SPARTAN/17-92 LLC 19-21-30-300-0630-0000 PAD: 8615 S 17-92	6,121.55	5,545
*******LAKE OF THE WOODS SUBD *******PB 7 PG 25	******** ********	
BUTTERMILKS COUNTRY RESTAURANT LLC 19-21-30-501-0000-0100 PAD: 9001 S 17-92 WLY 321.62 FT OF LOT 10 ...	11,379.68	5,546
SNIDER DALE G & SNIDER QUEENE M 19-21-30-501-0000-010A (HX) PAD: 9031 N ORLANDO AVE PT LOT 10 BEG S 84 DEG 1 MIN ...	2,304.67	5,547
*******OAK RIDGE PARK *******PB 8 PG 11	******** ********	
KMN INC 19-21-30-502-0A00-0010 PAD: 7340 S 17-92 BEG MOST SLY COR LOT 1 RUN N ...	8,235.42	5,548
BOWDEN J THOMAS 19-21-30-502-0A00-001B PAD: 150 SOUTH ST BEG 133 FT W OF NE COR LOT 1 ...	814.25	5,549
DIEL VICKY A 19-21-30-502-0B00-0110 (HX) PAD: 412 SOUTH ST LOTS 11 & 12 (LESS W 25 FT ...	645.29	5,550
*******LAKE RIDGE PARK *******PB 9 PG 69	******** ********	
SNIDER CHRISTINA 19-21-30-503-0100-0060 PAD: SOUTH ST	225.48	5,551
*******WALKERS ADD TO ALTAMONTE *******SPRINGS NO 2 *******PB 12 PG 93	******** ******** ********	
KNIGHT MICHAEL R 19-21-30-504-0A00-0050 PAD: 508 LAVON DR	2,342.88	5,552
OUANO ROBERT A & CHERYL L 19-21-30-504-0A00-0090 (HX) PAD: 516 LAVON DR	640.56	5,553
VELLEQUETTE KEITH & BROCK DAVID 19-21-30-504-0B00-0090 (HX) PAD: 517 LAVON DR	771.57	5,554
HAVIRD DON & LEEANN 19-21-30-504-0D00-0040 (HX) PAD: 607 LAVON DR	1,233.80	5,555
*******WALKERS ADD TO ALTAMONTE *******SPRINGS *******PB 9 PG 14	******** ******** ********	
LOPEZ EVANGELISTA & MARILYN 19-21-30-505-0A00-0070 (HX) PAD: 837 TURNBULL AVE	984.48	5,556
*******FERN TERRACE *******PB 11 PG 28	******** ********	
BAILLEY CLARA M LIFE EST (STREET ANDREA M ETAL) 19-21-30-507-0B00-0200 (HX) PAD: 236 TANGELO AVE	845.66	5,557
MARTINEZ JOSE O & MIRTA I 19-21-30-507-0C00-0190 PAD: 232 O'BRIEN RD	1,307.87	5,558
BARRETT ROBERT E & JUNE E 19-21-30-507-0D00-0030 PAD: 170 ATLANTIC ANNEX PT	1,355.59	5,559
SCHUREN RICHARD J PER REP ESTATE OF FOSTER SCHUREN 19-21-30-507-0F00-0061 PAD: JAFFA DR BEG SE COR LOT 8 RUN N ...	30.97	5,560
*******RICHARDSONS ADD TO *******WOODBRIDGE *******PB 1 PG 3	******** ******** ********	
CHURCH NEW SALEM BAPTIST ATTN E JACKSON 19-21-30-508-0000-0170 PAD: 9600 S 17-92 E 10 FT OF S 80 FT OF LOT 17 ...	1,137.60	5,561
*******SEMINOLE INDUSTRIAL PARK *******PB 13 PG 83	******** ********	
TAYLOR ANDREA E & GAVIN H WATSON JR TR & TAYLOR ANITA T 19-21-30-509-0A00-0060 PAD: ATLANTIC AVE E 1/2 OF LOT 6 BLK A	732.28	5,562
*******LAKEWOOD SHORES 1ST ADD *******PB 11 PG 56	******** ********	
TERRY EDWARD J 19-21-30-511-0000-0210 PAD: 245 CEDARWOOD RD	2,017.75	5,563
KELLER BRENDA M 19-21-30-511-0000-0590	1,872.17	5,564

NAME - PARCEL NUMBER	TAXES DUE	SEQ. #
PAD: 240 MAPLEWOOD DR		
*******COOL-MORE SUBD	********	
*******PB 10 PG 84	********	
BISHOP RICHARD L	3,017.45	5,565
19-21-30-512-0000-0150 (HX)		
PAD: 257 SPARTAN DR		
ACEVEDO MARGARET J &	1,277.13	5,566
JOHNSON JEROME M		
19-21-30-512-0000-0200		
PAD: 244 SPARTAN DR		
LOTS 20 + 21		
*******LAKEWOOD SHORES	********	
*******PB 10 PG 52	********	
DIXON WALTER & VONYA	1,488.47	5,567
19-21-30-513-0A00-0040 (HX)		
PAD: 135 N LAKEWOOD CIR		
*******CHARTER OAKS UNIT 1	********	
*******PB 14 PG 83	********	
ALBEKORD NARGGES S &	1,931.71	5,568
ALBEKORD HOSSEIN TRS		
19-21-30-516-0A00-0020		
PAD: 620 WOODLING PL		
MARCINCOWSKI VERNON	1,133.67	5,569
19-21-30-516-0E00-0180 (HX)		
PAD: 909 REDWOOD CT		
*******CHARTER OAKS UNIT 2	********	
*******PB 14 PG 92	********	
HANCOCK WILLIAM L JR	763.03	5,570
19-21-30-517-0E00-0170 (HX)		
PAD: 804 WALNUT PL		
*******LAURELWOOD	********	
*******PB 15 PG 85	********	
WEYER JILL B &	1,526.06	5,571
KIMBRIEL BEVERLY G		
19-21-30-518-0000-0470 (HX)		
PAD: 2204 DRIFTWOOD DR		
*******CASA GRANDE	********	
*******PB 18 PG 100	********	
612-614 CAMINO CT INC	1,711.27	5,572
19-21-30-522-0000-0140		
PAD: 612 CAMINO CT		
DEHLINGER CHARLES A	1,618.97	5,573
19-21-30-522-0000-0200		
PAD: 533 CAMINO CT		
*******WELLINGTON	********	
*******PB 25 PGS 7 TO 9	********	
YOUNGBLOOD FREDERICK B JR &	896.80	5,574
CATHY C		
19-21-30-525-0000-0430		
PAD: 1864 WALES CT		
*******NORTHGATE	********	
*******PB 10 PGS 92 93 + 94	********	
CONFIDENTIAL PER STATUTES	1,963.89	5,575
119.07(03)(I) CID# 654		
19-21-30-5BZ-0J00-0070 (HX)		
W 69 FT OF LOT 7 + E 6 FT OF ...		
RHOADS LINDA S	1,450.39	5,576
19-21-30-5BZ-0J00-0130 (HX)		
PAD: 1941 SOUTH BLVD		
W 29.25 FT OF LOT 13 & E ...		
PERRY STEVEN	1,545.84	5,577
19-21-30-5BZ-0N00-0240 (HX)		
PAD: 1937 HEWETT LN		
N 50 FT OF LOT 24 + S 25 FT ...		
FAIN ROBERT & SHIRLEY	1,394.66	5,578
19-21-30-5BZ-0S00-0020 (HX)		
PAD: 1552 EAST BLVD		
N 69 FT OF LOT 2 + S 6 FT OF ...		
*******LAKE OF THE WOODS SEC 03	********	
*******TOWNHOUSE	********	
*******PB 20 PGS 54 & 55	********	
THOME PAUL I & LILY B	1,316.42	5,579
19-21-30-5EB-0000-0870 (HX)		
PAD: 218 NETTLEWOOD LN		
----------SEC 20 TWP 21 RNG 30----------		
*******ENGLISH ESTATES UNIT 1	********	
*******PB 13 PG 1	********	
HILL THOMAS B JR & MELBA J	1,924.68	5,580
20-21-30-502-0B00-0090 (HX)		
PAD: 2120 HUNTERFIELD RD		
E 48 FT OF LOT 9 + W 65 1/2 ...		
GREENHILL AMY R	1,637.25	5,581
20-21-30-502-0C00-0210 (HX)		
PAD: 2085 FALMOUTH RD		
W 45 FT OF LOT 21 + E 40 FT ...		
PALUZZI JOHN W III & ROCHELLE	1,633.49	5,582
20-21-30-502-0D00-0020 (HX)		
PAD: 1234 GLASTONBERRY RD		
*******ENGLISH ESTATES UNIT 2	********	
*******PB 13 PGS 84 + 85	********	
JONES JAMES D & HELEN S	1,262.87	5,583
20-21-30-503-0C00-0010 (HX)		
PAD: 1220 OXFORD RD		
BUCHER PAMELA	2,361.71	5,584
20-21-30-503-0C00-0060		
PAD: 2346 FALMOUTH RD		
NOVAK NEAL A & LINDA Y	1,874.34	5,585
20-21-30-503-0C00-0150 (HX)		
PAD: 2343 DERBYSHIRE RD		
W 40 FT OF LOT 15 + E 60 FT ...		
FRANK RUSSEL K & BONNIE L	1,313.23	5,586
20-21-30-503-0D00-0160 (HX)		
PAD: 2341 FALMOUTH RD		
E 77 FT OF LOT 16 BLK D		
EWING KATHERINE G	1,322.23	5,587
20-21-30-503-0F00-0030 (HX)		
PAD: 2341 HUNTERFIELD RD		
E 78 FT OF LOT 3 + W 2 FT OF ...		
MAC DONALD MARSHA E	1,684.74	5,588
20-21-30-503-0M00-0080 (HX)		
PAD: 1240 WINSTON RD		
N 74.5 FT OF LOT 8 & S 15 FT ...		
*******ENGLISH ESTATES UNIT 3	********	
*******PB 14 PGS 64 & 65	********	
CORRETJER ELBA	1,836.19	5,589
20-21-30-505-0A00-0020 (HX)		
PAD: 1435 OXFORD RD		
PT OF LOTS 1 + 2 BEG 4.65 FT ...		
TARTAGLIA FREDERICK E JR	2,299.47	5,590
20-21-30-505-0A00-0030 (HX)		
PAD: 1433 OXFORD RD		
GOODPASTURE KEVIN M	2,236.20	5,591
20-21-30-505-0D00-0180 (HX)		
PAD: 1433 WINSTON RD		
E 79.6 FT OF LOT 18 BLK D		
*******INDIAN HILLS UNIT 1 REPLAT	********	
*******PB 14 PG 69	********	
TERHART SHELLY J	1,445.84	5,592
20-21-30-506-0500-0040 (HX)		
PAD: 2620 FALMOUTH RD		
PAGE RICHARD G & ASHLEY H	2,743.09	5,593
20-21-30-506-0600-0010		
PAD: 2607 FALMOUTH RD		
*******INDIAN HILLS UNIT 2	********	
*******PB 14 PG 80	********	
BERGA-WARNER ADELINE E	1,669.44	5,594
20-21-30-508-1200-0020 (HX)		
PAD: 1904 COLLIER DR		
*******HIGHLAND PINES UNIT 1	********	
*******PB 14 PG 95	********	
HAYMAN ANGELA K &	977.67	5,595
A-1 FUNDING CORP TRUSTEE		
20-21-30-509-0000-0260 (HX)		
PAD: 109 LOCHINVAR DR		
*******INDIAN HILLS UNIT 4	********	
*******PB 15 PG 19	********	
DANIELSON LEO & ANNIE M	1,661.46	5,596
20-21-30-511-0A00-0080 (HX)		
PAD: 2021 KEWANNEE TRL		
CONFIDENTIAL PER STATUTES	1,739.35	5,597
119.07(03)(I) CID# 514		
20-21-30-511-0D00-0040 (HX)		
*******HIGHLAND PINES UNIT 3	********	
*******PB 15 PG 23	********	
TAYLOR GEORGE W & TAYLOR	1,803.39	5,598
SHIELA & WELLS TAYLOR N		
20-21-30-512-0000-0720		

NAME - PARCEL NUMBER	TAXES DUE	SEQ. #
PAD: 204 WAVERLY DR		
*******ENGLISH ESTATES UNIT 4	********	
*******PB 15 PG 37	********	
THOMAS ROSETTA B	2,184.90	5,599
20-21-30-513-0A00-0070 (HX)		
PAD: 2105 HUNTERFIELD RD		
W 80 FT OF LOT 7 + E 8.3 FT ...		
WALL GEORGE M	2,302.33	5,600
20-21-30-513-0A00-010A (HX)		
PAD: 2165 HUNTERFIELD RD		
W 72 FT OF LOT 10 + E 8.3 FT ...		
*******INDIAN HILLS UNIT 5	********	
*******PB 15 PG 53	********	
EVANS CHARLES V	1,555.55	5,601
20-21-30-515-0000-0060 (HX)		
PAD: 2031 COLLIER DR		
*******HIGHLAND PINES UNIT 4	********	
*******PB 15 PG 90	********	
ANETRELLA LENA	895.75	5,602
20-21-30-517-0000-1250 (HX)		
PAD: 227 LOCHMOND DR		
HODGES JOANNE M	1,184.55	5,603
20-21-30-517-0000-1360 (HX)		
PAD: 205 LOCHMOND DR		
*******ENGLISH WOODS	********	
*******PB 15 PG 93	********	
HOLLIS JAMES E	2,052.53	5,604
20-21-30-518-0000-0130 (HX)		
PAD: 1560 WINSTON RD		
LOT 13 (LESS NLY 4 FT)		
BRONSON NANCY M	2,249.99	5,605
20-21-30-518-0000-0230 (HX)		
PAD: 2470 FIELDINGWOOD RD		
AMM LLC	2,895.17	5,606
20-21-30-518-0000-0350		
PAD: 2319 CASTLEWOOD RD		
*******GREENGATE ESTATES	********	
*******PB 16 PG 17	********	
JACKSON CORY J	1,433.72	5,607
20-21-30-519-0000-0060 (HX)		
PAD: 111 GRAHAM RD		
SANTOS RAUL P & PATRICIA L	1,130.20	5,608
20-21-30-519-0000-0170 (HX)		
PAD: 201 DOVERWOOD RD		
*******ENGLISH WOODS 1ST ADD	********	
*******PB 17 PG 45	********	
BRACE LAWRENCE & LINDA	2,831.05	5,609
20-21-30-520-0000-0140		
PAD: 230 DOVERWOOD RD		
DRAYTON JAMES R & CYNTHIA C	1,957.52	5,610
20-21-30-520-0000-0290 (HX)		
PAD: 221 YARMOUTH RD		
*******LAKE OF THE WOODS SEC 04	********	
*******TOWNHOUSE	********	
*******PB 21 PGS 28 & 29	********	
JONES DOUGLAS E	1,665.58	5,611
20-21-30-525-0000-1320 (HX)		
PAD: 451 MEADOWOOD BLVD		
*******COACH LIGHT ESTATES	********	
*******PB 21 PGS 30 & 31	********	
FOYE DAVID W & NANCY L	2,232.94	5,612
20-21-30-526-0A00-0260 (HX)		
PAD: 701 COACH LIGHT DR		
EDWARDS JACK & DIANE K	2,227.20	5,613
20-21-30-526-0B00-0080 (HX)		
PAD: 732 COACH LIGHT DR		
*******LAKE OF THE WOODS SEC 05	********	
*******TOWNHOUSE	********	
*******PB 21 PG 97	********	
GRIMES KENNETH T	2,001.62	5,614
20-21-30-528-0000-1680		
PAD: 462 MEADOWOOD BLVD		
CARNEY MELISSA A	1,649.94	5,615
20-21-30-528-0000-1740 (HX)		
PAD: 706 DRYWOOD AVE		
*******LAKE OF THE WOODS SEC 08	********	
*******TOWNHOUSE	********	
*******PB 22 PG 84	********	
KENNEDY HAROLD R	1,759.78	5,616
20-21-30-530-0000-3470 (HX)		
PAD: 475 S MEADOWOOD BLVD		
EHGLER CARL & ELOISE L	1,354.58	5,617
20-21-30-530-0000-3810 (HX)		
PAD: 1107 WOODBINE ST		
LO6 381 LAKE OF THE WOODS ...		
*******LAKE OF THE WOODS SEC 09	********	
*******TOWNHOUSE	********	
*******PB 22 PG 85	********	
LOFTSON FRIDA	1,257.87	5,618
20-21-30-531-0000-2940 (HX)		
PAD: 800 WESTWIND LN		
*******COACH LIGHT ESTATES SEC 2	********	
*******ORB 1272 PG 1930	********	
REED FRANK L	1,763.78	5,619
20-21-30-534-0C00-0120		
PAD: 605 FELLOWSHIP DR		
VICARI JOSEPH	1,714.62	5,620
20-21-30-534-0D00-0170		
PAD: 606 FELLOWSHIP DR #17D		
ALDERMAN BETTY C &	1,080.21	5,621
ALDERMAN JENNIFER M		
20-21-30-534-0F00-0230 (HX)		
PAD: 672 PARCHMENT LN		
ALLEN TRAVIS W	1,101.33	5,622
20-21-30-534-0L00-0480 (HX)		
PAD: 652 FELLOWSHIP DR		
*******ASHWOOD	********	
*******ORB 1317 PG 1590	********	
JACKSON CORY J	632.89	5,623
APT D103		
20-21-30-535-0D00-1030		
PAD: 1000 LAKE OF THE WOODS #1		
UNIT 103 BLDG D		
JAKOVLJEVIC DRAGAN &	632.89	5,624
TUTUS MARA		
20-21-30-535-0E00-2030		
PAD: 1000 LAKE OF THE WOODS #2		
UNIT 203 BLDG E		
PADRON RICARDO & SARAH H	632.89	5,625
APT H104		
20-21-30-535-0H00-1040		
PAD: 1000 LAKE OF THE WOODS #1		
UNIT 104 BLDG H		
*******WILSHIRE SQUARE	********	
*******PB 48 PGS 26 & 27	********	
LDM INC	16,452.89	5,626
C/O DAVID MEADOWS		
20-21-30-5MJ-0000-0020		
----------SEC 21 TWP 21 RNG 30----------		
SULLIVAN KEVEN S & SIEGEL	4,408.89	5,627
GARY & KILCOURSE ROBERT S		
21-21-30-300-0140-0000		
PAD: 2701 RED BUG LAKE RD		
SULLIVAN KEVIN G & SIEGEL	250.97	5,628
GARY & KILCOURSE ROBERT		
21-21-30-300-014A-0000		
PAD: RED BUG RD		
*******HEFTLER HOMES ORLANDO	********	
*******SEC ONE	********	
*******PB 13 PGS 5 + 6	********	
BRAMMEIER WILLIAM W	1,837.47	5,629
APT 1404		
21-21-30-501-0300-0040		
PAD: 203 WILSHIRE DR		
FULLMER MARK S	738.35	5,630
21-21-30-501-0300-0250 (HX)		
PAD: 224 BRIGHTON WAY		
NIEVES OMAR A	1,932.82	5,631
21-21-30-501-0300-0290		
PAD: 216 BRIGHTON WAY		
FRANKLIN HAROLD J JR & PAULINE	618.05	5,632
21-21-30-501-0300-0320 (HX)		
PAD: 210 BRIGHTON WAY		
COWART GREGORY D & KARRLYNN K	919.55	5,633
21-21-30-501-0400-0260 (HX)		
PAD: 210 CANNON WAY		

NAME - PARCEL NUMBER	TAXES DUE	SEQ. #
SIMONETTI EDGAR R	1,451.41	5,634
21-21-30-501-0500-0010		
PAD: 812 WINTER PARK DR		
MERGY SUSANNA E	846.11	5,635
21-21-30-501-0500-0020 (HX)		
PAD: 810 S WINTER PARK DR		
MASEK MILES G	507.86	5,636
21-21-30-501-0500-0040 (HX)		
PAD: 806 S WINTER PARK DR		
WEYGANDT RICKY A & CAROL A	812.88	5,637
21-21-30-501-0500-0100 (HX)		
PAD: 807 COLDWATER DR		
MUSTAFA EVELLO &	1,366.23	5,638
PLACERES ORTELIA		
21-21-30-501-0700-0080		
PAD: 515 BRIGHTON WAY		
GROSE ERMA	383.77	5,639
21-21-30-501-0800-0130 (HX)		
PAD: 521 WILSHIRE DR		
MATUTE JOSE R & WANDA L	652.43	5,640
21-21-30-501-0800-0250 (HX)		
PAD: 508 BRIGHTON WAY		
MARTINEZ REINALDO & MIRIAM	1,350.42	5,641
21-21-30-501-1100-0130 (HX)		
PAD: 603 GREGORY DR		
*******INDIAN HILLS UNIT 3	********	
*******PB 14 PG 94	********	
DEMPSEY ROBERT A & JONTY L	363.83	5,642
21-21-30-503-0E00-0040 (HX)		
PAD: 2008 SHOSHONEE TRL		
*******SUMMERSET NORTH	********	
*******PB 15 PGS 13 + 14	********	
JEFFERSON EVELYN	1,086.32	5,643
21-21-30-504-0A00-0140 (HX)		
PAD: 28 WINDING RIDGE RD		
MC AVOY DANIEL G	1,158.55	5,644
21-21-30-504-0B00-0010 (HX)		
PAD: 9 SUMMERSET TER		
MOUSSA ALAA A	841.37	5,645
21-21-30-504-0C00-0040 (HX)		
PAD: 93 MARK DAVID CT		
KARNS RICKY D	638.04	5,646
21-21-30-504-0C00-0120 (HX)		
PAD: 92 MARK DAVID CT		
VALERO ARTHUR F & FLORENTINA L	964.08	5,647
21-21-30-504-0C00-0260 (HX)		
PAD: 120 MARK DAVID BLVD		
*******SUMMERSET NORTH SEC 2	********	
*******PB 15 PGS 38 + 39	********	
BENNEFIELD TRAVIS W & ANITA A	922.65	5,648
21-21-30-505-0D00-0120 (HX)		
PAD: 622 WILSHIRE DR		
HUFFMAN MARY A	1,733.09	5,649
21-21-30-505-0D00-0190		
PAD: 629 BENEDICT WAY		
WRIGHT PHYLLIS	982.73	5,650
21-21-30-505-0F00-0030 (HX)		
PAD: 505 FOREST DR		
ROSARIO JESSICA & LOUIS	2,358.82	5,651
21-21-30-505-0F00-0070		
PAD: 513 FOREST DR		
OTVOS BRUCE JR &	876.01	5,652
BERRIOS-OTVOS MARLENE M		
21-21-30-505-0G00-0020 (HX)		
PAD: 429 ELM DR		
*******SEMORAN SQUARE	********	
*******PB 15 PG 40	********	
HUSSAIN SYED	5,267.15	5,653
21-21-30-506-0A00-0020		
PAD: 970 E 436 SR		
BEG NW COR BLK A RUN E 225 ...		
*******SAUSALITO	********	
*******ORB 993 PG 618	********	
SEAMAN DOT I &	792.94	5,654
SEAMAN ROSEMARIE J		
21-21-30-509-0400-00D0 (HX)		
PAD: 105 MADRID DR		
*******SAUSALITO SEC 2	********	
*******PB 20 PGS 44 & 45	********	
MALGERSTORFE LOUISA	987.21	5,655
21-21-30-510-0C00-0040 (HX)		
PAD: 679 SAN PABLO AVE		
DALBEY L RANDALL & MARY S	2,603.57	5,656
21-21-30-510-0D00-0050 (HX)		
PAD: 658 SAN PABLO AVE		
*******SAUSALITO SEC 3	********	
*******PB 21 PGS 74-76	********	
CLARK JOSEPH D JR & PAULA J	878.14	5,657
21-21-30-511-0000-0020 (HX)		
PAD: 677 SAUSALITO BLVD		
KHAZEI HAMID	2,212.55	5,658
21-21-30-511-0000-0250		
PAD: 662 STANHOPE DR		
SHAFIEI FIROOZEH & MOSHEN	1,143.90	5,659
21-21-30-511-0000-1040 (HX)		
PAD: 345 KANTOR BLVD		
*******SAUSALITO SEC 4	********	
*******PB 23 PGS 94 & 95	********	
RUGGIERO CYNTHIA	1,214.29	5,660
21-21-30-513-0000-1420 (HX)		
PAD: 636 STANHOPE DR		
*******CASSEL CREEK PHASE 1	********	
*******PB 25 PGS 1 & 2	********	
WARD ANNETTE	743.30	5,661
C/O CATHY W GIBSON		
21-21-30-514-0000-004C (HX)		
PAD: 2565 DERBYSHIRE CIR		
UNIT 4C		
*******SUMMIT VILLAGE UNIT 3	********	
*******A CONDO	********	
*******PB 30 PGS 100 TO 102	********	
FRY JAMES E	104.47	5,662
21-21-30-515-0000-52E0 (HX)		
PAD: 566 CASCADE CIR #106		
UNIT 52E SUMMIT VILLAGE UNIT ...		
ALLEN LUIS & CLEMENCIA B	1,337.52	5,663
21-21-30-515-0000-63D0		
PAD: 524 ETNA UNIT 110 CT		
UNIT 63D SUMMIT VILLAGE UNIT ...		
*******COACH LIGHT ESTATES SEC 3	********	
*******PB 25 PG 86	********	
BONICA ROBERT & LORI	1,924.38	5,664
21-21-30-516-0B00-0270 (HX)		
PAD: 2205 WINSLOW CIR		
*******LAKE HOWELL ARMS CONDO	********	
*******ORB 1377 PG 1145	********	
HARPER KENNETH F	512.35	5,665
21-21-30-517-0000-1110 (HX)		
PAD: 111 GEORGETOWN DR		
UNIT 111		
RIVERA MIRIAM D	253.42	5,666
21-21-30-517-0000-1140 (HX)		
PAD: 114 GEORGETOWN DR		
UNIT 114		
LEMBERGER ALAN R	755.68	5,667
21-21-30-517-0000-119D		
PAD: 119 GEORGETOWN #D DR		
UNIT 119D		
ROBISON DAVID K & MARY K	412.52	5,668
21-21-30-517-0000-224A		
PAD: 224 GEORGETOWN #A DR		
UNIT 224A		
SANTIAGO BRENDA I	71.57	5,669
21-21-30-517-0000-226C (HX)		
PAD: 226 GEORGETOWN #C DR		
UNIT 226C		
LAKE HOWELL ARMS LLC	975.87	5,670
21-21-30-517-0000-3060		
PAD: 306 GEORGETOWN DR		
UNIT 306		
PUSKAS STEVE S & KATHLEEN R	689.30	5,671
21-21-30-517-0000-3340		
PAD: 334 GEORGETOWN DR		
UNIT 334		
DEWEY KENNETH	819.81	5,672
21-21-30-517-0000-3420		
PAD: 342 GEORGETOWN DR		

NAME - PARCEL NUMBER	TAXES DUE	SEQ. #
UNIT 342		
WINCKELMANN THOMAS W	631.54	5,673
21-21-30-517-0000-403B		
PAD: 403 GEORGETOWN #B DR		
UNIT 403B		
RANDOLPH VICKEY T	165.02	5,674
21-21-30-517-0000-526A (HX)		
PAD: 526 GEORGETOWN #A DR		
UNIT 526A		
SANBAR INV GROUP LLC	1,140.95	5,675
21-21-30-517-0000-616C		
PAD: 616 GEORGETOWN #C DR		
UNIT 616C		
MILLER MAUREEN	929.14	5,676
21-21-30-517-0000-616D		
PAD: 616 GEORGETOWN #D DR		
UNIT 616D		
GIBBS JOHN T &	1,141.95	5,677
GIBBS JOHN G SR TRUSTEE		
21-21-30-517-0000-630C		
PAD: 630 GEORGETOWN #C DR		
UNIT 630C		
MC KENNA ANNA F	208.76	5,678
21-21-30-517-0000-630D (HX)		
PAD: 630 GEORGETOWN DR #D		
UNIT 630D		
BARRETT RICHARD L & KAREN W	1,140.95	5,679
21-21-30-517-0000-632A		
PAD: 632 GEORGETOWN #A DR		
UNIT 632A		
ROZANSKI JOHN	929.14	5,680
21-21-30-517-0000-632D		
PAD: 632 GEORGETOWN #D DR		
UNIT 632D		
*******SUMMIT VILLAGE UNIT 1 CONDO	********	
*******PB 28 PGS 63 TO 65	********	
ALVAREZ MARISOL	462.87	5,681
21-21-30-518-0000-21D0 (HX)		
PAD: 209 ESPLANADE WAY #111		
UNIT 21D		
FARRIS FRANCES	298.82	5,682
21-21-30-518-0000-22C0 (HX)		
PAD: 532 CASCADE CIR #108		
UNIT 22C		
MERKEL ALICE &	1,080.22	5,683
PANNULLA ROBERT W		
21-21-30-518-0000-23C0		
PAD: 534 CASCADE #108 CIR		
UNIT 23C		
BAILEY JOHN P & MARGARET A	1,318.43	5,684
21-21-30-518-0000-25F0		
PAD: 538 CASCADE #102 CIR		
UNIT 25F		
*******DEER RUN UNIT 25	********	
*******PB 29 PGS 17 & 18	********	
CHOPRA MARIA P	2,599.19	5,685
21-21-30-519-0000-0200		
PAD: 932 S LAKE STERLING CT		
*******SUMMIT VILLAGE UNIT 2	********	
*******PB 29 PGS 62 TO 64	********	
KING LISA	172.97	5,686
21-21-30-522-0000-04B0 (HX)		
PAD: 507 POLARIS LOOP UNIT 105		
UNIT 4B		
FLAMARIQUE MONICA &	571.14	5,687
VELA SUSANA		
21-21-30-522-0000-07D0 (HX)		
PAD: 537 CASCADE CIR #103		
UNIT 7D		
PHILOGENE HANNAH M	820.66	5,688
21-21-30-522-0000-12E0		
PAD: 518 POLARIS LOOP #106		
UNIT 12E		
*******SUMMIT VILLAGE UNIT 4	********	
*******PB 36 PGS 38 TO 40	********	
WILLIAMS DEBORAH L & JEFFERY S	1,318.43	5,689
21-21-30-524-0000-57A0		
PAD: 215 APEX POINT UNIT 101		
UNIT 57A		
ROCHLIN ROBERT	820.66	5,690
21-21-30-524-0000-58E0		
PAD: 208 DIAMOND COVE UNIT 106		
UNIT 58E		
----------SEC 22 TWP 21 RNG 30----------		
SMALL TERESA B	4,731.29	5,691
22-21-30-300-002C-0000		
PAD: 300 EAGLE CIR		
(.56 AC)		
GUSTAFSON BRAD &	11.82	5,692
BENSON WILLIAM J CO-TRS		
22-21-30-300-002D-0000		
*******LAGO VISTA SUB	********	
*******PB 20 PGS 32 & 33	********	
GONZALEZ LUIZ &	1,669.76	5,693
PEREZ MARTA TRUSTEES		
22-21-30-501-0000-1480		
PAD: 148 LAGO VISTA BLVD		
ROSADO ISMAEL &	1,581.76	5,694
MONTANEZ JUANITA		
22-21-30-501-0000-1660		
PAD: 166 LAGO VISTA BLVD		
ROWE CHARLES	1,216.60	5,695
22-21-30-501-0000-1780 (HX)		
PAD: 178 LAGO VISTA BLVD		
*******HOWELL HARBOR ESTATES	********	
*******PB 24 PG 53	********	
HOOIE JEFFERY S &	7,367.53	5,696
GOLDSMITH KAREN L		
22-21-30-503-0000-0090 (HX)		
PAD: 1033 HOWELL HARBOUR DR		
ALL LOT 9 & E 33.75 FT OF ...		
BAGHERZADEH AHMAD	3,160.12	5,697
22-21-30-503-0000-0110		
PAD: 1049 HOWELL HARBOR DR		
W 22.50 FT OF LOT 11 & ALL ...		
CHASE LEIGH B	7,259.49	5,698
22-21-30-503-0000-0130 (HX)		
PAD: 1053 HOWELL HARBOR DR		
W 78.75 FT OF LOT 13 & E 1/2 ...		
YEAGLEY ANDREW S & MARY Y	3,554.52	5,699
22-21-30-503-0000-0290 (HX)		
PAD: 1028 HOWELL HARBOUR DR		
*******HARBOUR LANDING	********	
*******PB 24 PG 78	********	
HARDESTY JERRY	3,113.71	5,700
22-21-30-504-0000-0050 (HX)		
PAD: 3016 HARBOUR LANDING WAY		
JOHNSON ERROL B & VIVETTE	4,039.47	5,701
22-21-30-504-0000-0180		
PAD: 3005 HARBOUR LANDING WAY		
ROBERT J BENSON INC TRUSTEE	2,849.49	5,702
FBO		
22-21-30-504-0000-0250 (HX)		
PAD: 2977 HARBOUR LANDING WAY		
*******DEER RUN UNIT 07B	********	
*******PB 27 PG 86	********	
JACKSON SCOTT	1,939.76	5,703
22-21-30-506-0000-1380		
PAD: 360 COPPERSTONE CIR		
*******SUMMERHILL PH 1	********	
*******PB 31 PGS 50 TO 52	********	
MC BRIDE KAREN K	734.26	5,704
22-21-30-507-0000-0070 (HX)		
PAD: 974 CONGRESS CT		
DE JESUS EDUARDO J & CATALINA	946.37	5,705
22-21-30-507-0000-0250 (HX)		
PAD: 2928 LOWELL CT		
QUEEN ROY D	864.18	5,706
22-21-30-507-0000-0530 (HX)		
PAD: 2941 LOWELL CT		
ROXBURY THOMAS & PRISCILLA	726.36	5,707
22-21-30-507-0000-0700 (HX)		
PAD: 2998 EMBASSY CT		
ZIEGLAR YOLANDA	711.39	5,708
22-21-30-507-0000-0740 (HX)		
PAD: 2987 EMBASSY CT		

NAME - PARCEL NUMBER	TAXES DUE	SEQ. #
SMITH RALPH W & FRANCES H D	1,430.33	5,709
22-21-30-507-0000-0780		
PAD: 2971 EMBASSY CT		
*******HUNTERS CHASE CONDO PH 1	********	
*******ORB 1781 PG 1576	********	
NALWALLA HUSSAINI	1,623.28	5,710
22-21-30-509-0200-0110		
PAD: 900 NORTHERN DANCER #202		
NALWALLA HUSSAINI F	1,666.61	5,711
C/O BANK DUCAIRE		
22-21-30-509-0500-0390		
PAD: 935 NORTHERN DANCER WAY #		
COBO VICTOR M JR & HECTAR	765.56	5,712
22-21-30-509-1000-0740 (HX)		
PAD: 1141 EXCELLER CT #105		
OLSON DONALD A HEIRS	741.28	5,713
C/O CARL OLSON APT #3B		
22-21-30-509-1000-0800 (HX)		
PAD: 1141 EXCELLER #101 CT		
*******LAKEHURST	********	
*******PB 55 PGS 17 THRU 20	********	
BROWN KRIS G & DIANA M	4,075.09	5,714
22-21-30-512-0000-0340		
PAD: 2790 WILLOW BAY TER		
BIONDI RICHARD I & LANA C	3,701.90	5,715
22-21-30-512-0000-0370 (HX)		
PAD: 2778 WILLOW BAY TER		
*******ROYAL OAKS	********	
*******PB 59 PGS 22 THRU 24	********	
INGALLS KEVIN	2,594.03	5,716
22-21-30-513-0000-0060 (HX)		
PAD: 1457 WAUKON CIR		
R V M DESIGN PROPERTIES INC	3,719.19	5,717
22-21-30-513-0000-0700		
PAD: 891 NONASTONE RUN		
*******OAKHURST RESERVE UNIT ONE	********	
*******PB 61 PGS 54 - 62	********	
*******ALL 22-21-30 A/1 A/4 & A/3A	********	
STEIN MICHAEL J & ROBERTA V	732.17	5,718
22-21-30-514-0000-0010		
PAD: 1039 CINNAMON FERN CT		
REHMAN NABIL &	622.28	5,719
QURESHI SAADIA		
22-21-30-514-0000-0620		
PAD: 1761 SETTING SUN LP		
----------SEC 23 TWP 21 RNG 30----------		
DINATALE REGIS C & JOYCE P	183.70	5,720
23-21-30-300-015B-0000		
*******HOWELL COVE 1ST SEC	********	
*******PB 20 PGS 74 & 75	********	
SPRADLIN JAMES G & REBECCA S	1,700.68	5,721
23-21-30-501-0E00-0030 (HX)		
PAD: 3536 MERIVALE DR		
*******HOWELL COVE 2ND SEC	********	
*******PB 21 PGS 84 & 85	********	
KAMINSKI RICHARD & KIMBERLY W	1,885.67	5,722
23-21-30-502-0J00-0020 (HX)		
PAD: 3527 MEDFORD RD		
*******HOWELL COVE 4TH SEC	********	
*******PB 24 PGS 47 & 48	********	
FUGATE ROBERT W & LINDA C	1,439.36	5,723
23-21-30-505-0T00-0260 (HX)		
PAD: 3625 JERICHO DR		
*******BUTTERS MILL UNIT 3	********	
*******PB 25 PG 12	********	
KEENE ALMA M	1,967.50	5,724
23-21-30-506-0000-0090 (HX)		
PAD: 1033 NODDING PINES WAY		
*******ORANGE GROVE PARK UNIT 01	********	
*******PB 27 PG 60	********	
KNIGHT JOHN & SUSAN L	1,142.83	5,725
23-21-30-507-0000-0010 (HX)		
PAD: 998 N JERICO DR		
LOT 1 (LESS RD) ORANGE GROVE ...		
GRANT THOMAS R	1,082.22	5,726
23-21-30-507-0000-0270 (HX)		
PAD: 2901 AMROTH PL		
LOT 27 (LESS RD) ORANGE ...		
*******CREEKS BEND	********	
*******PB 27 PGS 96 & 97	********	
KURAU TYLER P &	2,516.06	5,727
WRIGHT ASHLEY K		
23-21-30-508-0000-0050 (HX)		
PAD: 3641 E CREEKS BEND CT		
BOULAY JACQUES J	2,777.82	5,728
23-21-30-508-0000-0170 (HX)		
PAD: 1046 WHISPERING CV		
WEEKS ROCK & LORRIE	2,863.68	5,729
23-21-30-508-0000-0460 (HX)		
PAD: 1032 CREEKS BEND DR		
*******BELLE MEADE	********	
*******PB 28 PG 9	********	
CLYNE CAROL E	2,709.96	5,730
23-21-30-509-0A00-0030 (HX)		
PAD: 4090 GALLAGHER LOOP		
HUDSON BETTIE J	2,784.36	5,731
23-21-30-509-0B00-0070 (HX)		
PAD: 4057 GALLAGHER LOOP		
*******ORANGE GROVE PARK UNIT 2	********	
*******PB 29 PG 61	********	
MUKHERJEE ARABINDA & BANDANA	2,125.68	5,732
23-21-30-510-0000-0290		
PAD: 938 N JERICO DR		
FLANAGAN SEAN & TRACEY	1,728.12	5,733
23-21-30-510-0000-0360 (HX)		
PAD: 910 N JERICO DR		
TRAYNOR GREGORY D & REBECCA M	1,165.37	5,734
23-21-30-510-0000-0700 (HX)		
PAD: 835 N JERICO DR		
ROBINSON MICHAEL A & TRACY L	1,910.19	5,735
23-21-30-510-0000-0740 (HX)		
PAD: 851 N JERICO DR		
BENTON ELIZABETH	1,155.63	5,736
23-21-30-510-0000-0800 (HX)		
PAD: 891 N JERICO DR		
*******HOLLOWBROOK WEST	********	
*******PB 32 PGS 88 TO 90	********	
RIVERO VINCENTINA M	1,229.91	5,737
23-21-30-511-0000-0350 (HX)		
PAD: 877 CONKLIN CT		
MC LEOD BASIL E & JOAN M	1,584.70	5,738
23-21-30-511-0000-0490 (HX)		
PAD: 3617 S ST LUCIE DR		
SMITH CLOVER S	2,600.78	5,739
23-21-30-511-0000-0690		
PAD: 4092 BISCAYNE CT		
*******ORANGE GROVE PARK UNIT 4	********	
*******PB 33 PG 22	********	
COOK GEORGE	2,426.59	5,740
23-21-30-512-0000-1380		
PAD: 2905 AMROTH PL		
LOT 138 (LESS RD)		
*******BELLE MEADE UNIT 2	********	
*******PB 33 PG 29	********	
WHITE JAMES I	3,615.64	5,741
23-21-30-513-0B00-0100 (HX)		
PAD: 4084 BELLE MEADE CT		
HARDING TIMOTHY S & ALYCE A	2,360.76	5,742
23-21-30-513-0B00-0170 (HX)		
PAD: 4079 BELLE MEADE CT		
*******BELLE MEADE UNIT 3 PH 1	********	
*******PB 35 PG 61	********	
LANTIGUA CARLOS M & MYRIAM D	2,697.12	5,743
23-21-30-514-0000-0040 (HX)		
PAD: 3983 HAYNES CIR		
*******HOLLOWBROOK WEST PH 2	********	
*******PB 36 PGS 8 & 9	********	
SCRIMA DANIEL M	1,656.39	5,744
23-21-30-515-0000-0900 (HX)		
PAD: 3615 OKEECHOBEE CIR		
*******HOLLOWBROOK WEST PH 4	********	
*******PB 36 PGS 77 TO 79	********	
PEREZ MARIA J &	2,248.02	5,745
LOPEZ JOSE C		
23-21-30-518-0000-1400		
PAD: 3491 S ST LUCIE DR		

NAME - PARCEL NUMBER	TAXES DUE	SEQ. #
YING-CAREY VIVIENNE A &	1,837.75	5,746
CAREY CARL A		
23-21-30-518-0000-1660 (HX)		
PAD: 3335 S ST LUCIE DR		
TINKLEY ERIC G	2,082.50	5,747
23-21-30-518-0000-1670		
PAD: 3329 S ST LUCIE DR		
BETSINGER BRIAN S &	1,231.78	5,748
HAUCK JENNIFER L		
23-21-30-518-0000-1810 (HX)		
PAD: 3300 BUFFAM PL		
BURKE MARJORIE E	1,499.21	5,749
23-21-30-518-0000-2250 (HX)		
PAD: 3450 BUFFAM PL		
PATTILLO WAYNE D & JOANN	1,418.28	5,750
23-21-30-518-0000-2440 (HX)		
PAD: 3505 BUFFAM PL		
*******HOWELL CREEK PARK PH 1A	********	
*******PB 44 PGS 1 & 2	********	
COUGHLIN SHAWN P & TAMMY L	4,424.54	5,751
23-21-30-521-0000-0220 (HX)		
PAD: 3761 ALDERGATE PL		
NOROUZI DAVID	779.76	5,752
23-21-30-521-0000-0230		
PAD: 3764 ALDERGATE PL		
LOT 23 (LESS RD) ...		
*******LOST CREEK	********	
*******PB 46 PGS 72 THRU 75	********	
POWELL SCOTT H	1,841.94	5,753
23-21-30-5LT-0000-0200 (HX)		
PAD: 1177 VALLEY CREEK RUN		
----------SEC 24 TWP 21 RNG 30----------		
*******TUSCAWILLA POINT	********	
*******PB 23 PGS 81 & 82	********	
CONFIDENTIAL PER STATUTES	1,374.07	5,754
119.07(03)(I) CID# 127		
24-21-30-501-0000-0500 (HX)		
PUSKARIC EDWARD M & REBECCA A	1,514.77	5,755
24-21-30-501-0000-0600 (HX)		
PAD: 843 HUCKLEBERRY LN		
ROBERTS ROBERT E	1,647.16	5,756
24-21-30-501-0000-0690 (HX)		
PAD: 943 BLUEBERRY HOLLOW CT		
*******WILLOW RUN	********	
*******PB 30 PGS 58 TO 60	********	
HUSSEINI SAWSAN &	2,960.77	5,757
MOUGHRABIE MEROUAN		
24-21-30-504-0000-0380 (HX)		
PAD: 4214 LORI LOOP		
PANNULLA ROBERT W & BARBARA M	5,999.34	5,758
24-21-30-504-0000-0430 (HX)		
PAD: 700 WILLOW RUN LN		
LOT 43 (LESS BEG NE COR RUN ...		
*******WILLA SPRINGS COMMERCIAL	********	
*******CENTER PH 2A	********	
*******PB 40 PGS 61 TO 63	********	
WASH EXPRESS INC	8,339.58	5,759
24-21-30-508-0000-0110		
PAD: 1464 TUSCAWILLA RD		
LOT 11 (LESS RD) WILLA SPGS ...		
WILLA SPRINGS OFFICE PARK INC	2,682.44	5,760
24-21-30-508-0000-0130		
PAD: WILLA SPRINGS DR		
*******STONEHURST PH 2	********	
*******PB 59 PGS 51 & 52	********	
VINTAGE HOMES INC	1,633.09	5,761
24-21-30-518-0000-0510		
PAD: 4580 OLD CARRIAGE TRL		
CRESPO MIGUEL T & ROCIO	1,449.24	5,762
24-21-30-518-0000-0570		
PAD: 4604 OLD CARRIAGE TRL		
HEIDENESCHER HOMES INC	1,449.24	5,763
24-21-30-518-0000-0620		
PAD: 4589 OLD CARRIAGE TRL		
*******SUNRISE VILLAGE UNIT 4	********	
*******PB 29 PGS 38 & 39	********	
SOTO AGRIPINA	720.25	5,764
24-21-30-5GX-0000-1610 (HX)		
PAD: 1189 LA MESA AVE		
FONT RAUL A JR & ANA D	1,164.49	5,765
24-21-30-5GX-0000-2060 (HX)		
PAD: 1355 PALO ALTO CT		
*******HOLLOWBROOK	********	
*******PB 32 PGS 86 & 87	********	
CHIRINOS & MARIANELA & JUAN	2,701.58	5,766
24-21-30-5HX-0000-0360		
PAD: 696 KISSIMMEE PL		
RIEG EDWARD F & EILEEN H	2,193.65	5,767
24-21-30-5HX-0000-0580 (HX)		
PAD: 745 KISSIMMEE PL		
SMEAL PAUL D & EMMA	1,766.64	5,768
24-21-30-5HX-0000-0730 (HX)		
PAD: 4020 BISCAYNE DR		
*******HOLLOWBROOK PH 2	********	
*******PB 36 PGS 5 TO 7	********	
ROMERO ADRIAN M & DELIA W	1,823.48	5,769
24-21-30-5JL-0000-1510 (HX)		
PAD: 3690 BISCAYNE DR		
STONE LESLIE C	2,009.28	5,770
24-21-30-5JL-0000-1810 (HX)		
PAD: 652 SUMTER CT		
WHITLOCK GENE	2,071.94	5,771
24-21-30-5JL-0000-1940 (HX)		
PAD: 635 ARBUKLE CT		
*******STONEHURST	********	
*******PB 54 PGS 71 & 72	********	
VINTAGE HOMES INC	1,449.24	5,772
24-21-30-5NZ-0000-0160		
PAD: 4557 OLD CARRIAGE TRL		
LEIBY JOHN H JR & SOON	9,637.30	5,773
24-21-30-5NZ-0000-0210		
PAD: 4537 OLD CARRIAGE TRL		
MEYERS WESLEY E & CYNTHIA J	9,233.72	5,774
24-21-30-5NZ-0000-0450 (HX)		
PAD: 4513 OLD CARRIAGE TRL		
----------SEC 25 TWP 21 RNG 30----------		
LLOYD DAVID F	556.77	5,775
25-21-30-300-0050-0000		
PAD: 1675 TUSCAWILLA RD		
ERIKSSON ROBERT N &	51.59	5,776
WHITE NANCY L		
25-21-30-300-0070-0000 (HX)		
PAD: 4666 DIKE RD		
BARNETT HARVEY A & JOANN M	6,080.46	5,777
25-21-30-300-026C-0000 (HX)		
PAD: 4107 GABRIELLA LN		
BARBER MARGARET A	4,294.11	5,778
25-21-30-300-031C-0000 (HX)		
PAD: 4616 GABRIELLA LN		
BRYAN JAMES B IV	5,416.20	5,779
25-21-30-300-031K-0000 (HX)		
PAD: 4377 GABRIELLA LN		
*******CAROLYN ESTATES	********	
*******PB 21 PG 86	********	
FELIX JOHN & ROSANNA N	1,904.08	5,780
25-21-30-504-0000-0370 (HX)		
PAD: 1844 E CHERYL DR		
HUDSON JOHN H & PATRICIA S	2,051.46	5,781
25-21-30-504-0000-0400 (HX)		
PAD: 1713 E CHERYL DR		
WEBB JAMES P & LINDA S	1,745.38	5,782
25-21-30-504-0000-0550 (HX)		
PAD: 4211 BEAU JAMES CT		
*******TAMARAK	********	
*******PB 25 PG 29	********	
NORTON LAWRENCE L & TONI E	1,909.12	5,783
25-21-30-505-0000-0060 (HX)		
PAD: 1620 BOMI CIR		
TOMEO LOUIS J & KELLIE E	2,684.32	5,784
25-21-30-505-0000-0460		
PAD: 1619 BOMI CIR		
*******AMBERWOOD UNIT 2	********	
*******PB 28 PG 17	********	
ABAHAZIE JOHN R & LINDA M	2,512.75	5,785
25-21-30-507-0000-0300 (HX)		
PAD: 1521 SUGARWOOD CIR		

NAME - PARCEL NUMBER	TAXES DUE	SEQ. #
*******WILLA GROVE	********	
*******PB 29 PGS 53 & 54	********	
WEBER ROBERT A & BRENDA 25-21-30-508-0000-0070 (HX) PAD: 1778 WILLA CIR	1,988.70	5,786
DEMNER BRIDGET A 25-21-30-508-0000-0300 (HX) PAD: 1730 WILLA CIR	1,678.31	5,787
*******QUAIL RUN	********	
*******PB 33 PGS 20 & 21	********	
TEPLY VERNON A & DEBORAH L 25-21-30-510-0000-0150 (HX) PAD: 4586 WHIMBREL RD	2,552.74	5,788
BRANA LUCIANO & EDELTRAUD E 25-21-30-510-0000-0370 (HX) PAD: 4554 REDHAWK CT	2,333.98	5,789
*******AUTUMN GLEN PH 2	********	
*******PB 35 PGS 48 & 49	********	
CREWS LUCY M & STEVEN C 25-21-30-512-0000-0710 (HX) PAD: 1952 SHADYHILL TER	2,174.52	5,790
BOKAR ANNE K LIFE EST (BOKAR ANNE K TRUSTEE) 25-21-30-512-0000-1060 (HX) PAD: 1851 SHADYHILL TER	1,678.75	5,791
*******KINGS COVE	********	
*******PB 38 PGS 64 TO 66	********	
PLUMLEY BLAKELY K & JULIE 25-21-30-514-0000-0050 PAD: 4268 STEED TER	4,152.09	5,792
DAVY VIRIS I 25-21-30-514-0000-0310 (HX) PAD: 2001 DUTCHESS LN	2,250.67	5,793
SALAZAR ALBERT A & LAURA E 25-21-30-514-0000-0510 PAD: 4309 STEED TER	3,865.04	5,794
SPELLMAN RAYMOND A 25-21-30-514-0000-0730 (HX) PAD: 4432 STEED TER	2,632.04	5,795
PERSUAD CRISHNA 25-21-30-514-0000-0750 (HX) PAD: 4440 STEED TER	3,201.74	5,796
----------SEC 26 TWP 21 RNG 30----------		
GREEN DAVID L 26-21-30-300-011E-0000 (ADD TO ROLL FOR 2002 TAXES)	698.38	5,797
GREEN DAVID L 26-21-30-300-011E-0000 (HX) PAD: 4501 HOWELL BRANCH RD	4,227.33	5,798
ICKES CHARLES & STEPHANIE 26-21-30-300-0160-0000 (HX) PAD: 2804 DIKE RD	2,056.98	5,799
*******GARDEN LAKE ESTATES UNIT 2	********	
*******PB 24 PG 74	********	
COELLO CLAUDIA N 26-21-30-501-0000-0350 (HX) PAD: 1961 ASTER DR	1,565.09	5,800
*******GARDEN LAKE ESTATES UNIT 1	********	
*******PB 19 PGS 14 & 15	********	
FERREIRA JOHN & CONSUELA 26-21-30-502-0000-0650 (HX) PAD: 1811 GLADIOLAS DR	1,584.81	5,801
RACINES ALEJANDRO A & KIMBERLY 26-21-30-502-0000-0810 (HX) PAD: 1700 SHASTA CT	1,382.58	5,802
NOVIELLO JOAN C 26-21-30-502-0000-0920 (HX) PAD: 3651 HAWTHORNE LN	216.48	5,803
*******HOWELL ESTATES REPLAT	********	
*******PB 18 PGS 47 + 48	********	
GILLETTE BETTY J 26-21-30-503-0000-0040 PAD: 1006 MANCHESTER CIR	2,839.62	5,804
DOWN ROBERT J & JANE E 26-21-30-503-0000-1240 (HX) PAD: 1019 PRINCESS GATE BLVD	1,754.10	5,805
*******HOWELL ESTATES 1ST ADD	********	
*******PB 23 PG 32	********	
ARGYLE JOSEPH & AMY 26-21-30-504-0000-0090 (HX) PAD: 1062 MANCHESTER DR	1,324.60	5,806
KLUVER RANDY J & BURNETTE S 26-21-30-504-0000-0220 (HX) PAD: 1056 PRINCESS GATE BLVD	1,549.32	5,807
*******HOWELL ESTATES 2ND ADD	********	
*******PB 25 PG 5	********	
DEMPS TORREY L & MELANIE M 26-21-30-505-0000-0240 (HX) PAD: 1026 WORTHING CT	1,385.46	5,808
RAMOS JULIO A & VAZQUEZ LOURDES A 26-21-30-505-0000-0350 (HX) PAD: 1048 LUNDY CT	1,514.82	5,809
*******PELICAN BAY	********	
*******PB 26 PGS 21 & 22	********	
BOBBE JACQUES & REIDUN 26-21-30-506-0000-0400 (HX) PAD: 3307 DEREK CT	3,277.28	5,810
*******HARBOUR RIDGE	********	
*******PB 26 PG 44	********	
DINKINS TERRY W & VICTORIA A 26-21-30-507-0000-0340 (HX) PAD: 2862 BUCCANEER DR	2,016.68	5,811
QUTTAINAH ABDEL-RAHMAN & NAWAL 26-21-30-507-0000-0780 (HX) PAD: 2801 BUCCANEER DR	1,282.30	5,812
*******GARDEN LAKE ESTATES UNIT 3	********	
*******PB 26 PGS 71 & 72	********	
SMITH CLARENCE E 26-21-30-508-0000-0390 PAD: 1441 ASTER CT	2,433.77	5,813
BENNETT ROBERT J & JULIET D C 26-21-30-508-0000-0560 (HX) PAD: 1330 GLADIOLAS DR	1,788.98	5,814
*******SPRINGVIEW	********	
*******PB 29 PGS 42 & 43	********	
BURCHFIELD RAY 26-21-30-509-0000-0290 (HX) PAD: 1185 SPRINGVIEW RUN	220.34	5,815
BLACKETER GARY J & ELIZABETH A 26-21-30-509-0000-0460 PAD: 1175 LAZY HOLLOW PL	2,022.66	5,816
*******BENNINGTON	********	
*******PB 61 PG 10	********	
*******ALL 26-21-30-300-0060-0000	********	
STIHLER ROBERT E & KUNCIS NANCY W 26-21-30-511-0000-0060 (HX) PAD: 3321 BENNINGTON CT	2,329.21	5,817
*******COUNTRY LANE	********	
*******PB 28 PGS 77 & 78	********	
KEMPER-LYNCH SCOTT & BALTZER PAUL A 26-21-30-5GQ-0000-0620 PAD: 1566 LAWNDALE CIR LOT 62 (LESS RD)	2,368.21	5,818
SECURITY MGMT OF ORANGE INC 26-21-30-5GQ-0000-0710 PAD: 1548 LAWNDALE CIR	2,168.33	5,819
MASON SEAN L 26-21-30-5GQ-0000-1480 PAD: 1405 AUBURN GREEN LOOP	1,894.04	5,820
MASON SEAN L 26-21-30-5GQ-0000-1490 PAD: 1409 AUBURN GREEN LOOP	2,138.82	5,821
*******HYDE PARK	********	
*******PB 34 PGS 38 TO 40	********	
LEE KIMBERLY F 26-21-30-5JE-0000-0100 (HX) PAD: 3017 LITTLE CYPRESS CV	1,728.09	5,822
TORRES HECTOR 26-21-30-5JE-0000-1160 (HX) PAD: 3185 BATTERSEA WAY	516.78	5,823
----------SEC 27 TWP 21 RNG 30----------		
MURRAY COLLEEN L 27-21-30-300-009D-0000 PAD: LAKE HOWELL RD	5,455.51	5,824
RHODES RICHARD S JR & SARA T 27-21-30-300-0110-0000 (HX) PAD: 2726 LAKE HOWELL LN	4,850.94	5,825
RHODES RICHARD S JR & SARA T 27-21-30-300-011B-0000 PAD: LAKE HOWELL RD	630.72	5,826
*******LAKE ANN ESTATES UNIT 1	********	
*******PB 15 PG 8	********	
GOLDWARE JEFFREY S & LAURA L 27-21-30-503-0000-0040 (HX) PAD: 101 RANCH RD	2,484.70	5,827
*******LAKE ANN ESTATES UNIT 2	********	
*******PB 16 PG 34	********	
STORCH KURT B & DEBORAH L 27-21-30-504-0000-0160 PAD: 111 LONGHORN RD	3,795.95	5,828
HUGHES W DERYLE & ROBIN R 27-21-30-504-0000-0190 (HX) PAD: 110 LONGHORN RD	2,333.33	5,829
KEIDAISH PHILIP TRUSTEE FBO 27-21-30-504-0000-0250 PAD: 104 LONGBRANCH RD	3,684.79	5,830
*******CEDAR RIDGE UNIT 3	********	
*******PB 23 PG 30	********	
MILLS MELQUIDA M 27-21-30-506-0000-0220 (HX) PAD: 2033 NOTTINGDALE LN	1,312.07	5,831
SANDERS DAVID JR & DOROTHY L 27-21-30-506-0000-0310 (HX) PAD: 1961 NOTTINGDALE LN	1,452.40	5,832
CHEMA MICHAEL J & SHAWN K 27-21-30-506-0000-0520 (HX) PAD: 2057 HOUNDSLAKE DR	1,789.14	5,833
*******CEDAR RIDGE UNIT 2	********	
*******PB 24 PG 85	********	
LYNN MARJORIE 27-21-30-507-0000-0230 (HX) PAD: 1991 BENTWOOD DR	1,638.85	5,834
----------SEC 28 TWP 21 RNG 30----------		
*******DOMMERICH HILLS 6TH ADD	********	
*******PB 14 PG 75	********	
DEAN PAUL W & DELISA S 28-21-30-502-0C00-0040 (HX) PAD: 2585 ANACONDA TRL LOT 4 (LESS E 116 FT) & E 61 ...	2,048.01	5,835
NOWFEL RONALD C & JAMES GARY 28-21-30-502-0E00-003A PAD: SWEETWATER TRL W 49 FT OF LOT 3 (LESS RD) ...	533.43	5,836
*******FOREST BROOK	********	
*******PB 15 PG 2	********	
TRAEXLER WILLIAM A 28-21-30-503-0000-0200 (HX) PAD: 521 BROOKSIDE CIR	2,340.04	5,837
SMITH MARY P 28-21-30-503-0000-0320 (HX) PAD: 2645 TUSCARORA TRL	1,830.03	5,838
ALILIN E ROGER & ROSARIO K 28-21-30-503-0000-0430 (HX) PAD: 625 BROOKWOOD LN	2,116.78	5,839
*******FOREST BROOK 2ND SEC	********	
*******PB 15 PG 31	********	
ORTIZ SECUNDINO & PEREZ ALICIA 28-21-30-505-0000-1100 PAD: 558 LAKE HOWELL RD	695.65	5,840
*******FOREST BROOK 4TH SEC	********	
*******PB 15 PG 34	********	
MOBLEY MICHAEL 28-21-30-506-0000-2000 (HX) PAD: 910 W FOREST BROOK RD	1,209.25	5,841
DAILEY JOYCE M 28-21-30-506-0000-2130 (HX) PAD: 780 W FOREST BROOK RD	1,824.75	5,842
*******FOREST BROOK 3RD SEC	********	
*******PB 15 PG 35	********	
CHILAND EVELYN SUCC TR FBO EVELYN CHILAND ET AL 28-21-30-507-0000-3220 (HX) PAD: 621 BROOKSIDE RD	1,361.59	5,843
PORTER THOMAS F 28-21-30-507-0000-3250 (HX) PAD: 622 GREEN MEADOW AVE	1,532.03	5,844
*******FOREST BROOK 5TH SEC	********	
*******PB 17 PG 26	********	
KOESTNER JACK P & JOYCE #C/O MASON RALPH E & ELIZABETH 28-21-30-508-0000-4480 PAD: 2720 DERBYSHIRE RD	2,940.90	5,845
*******MARBEYA CLUB CONDO	********	
*******PB 24 PGS 56 TO 59	********	
WARREN GERALD C & FAITH L & LUTHER ELIZABETH 28-21-30-510-0A00-0010 PAD: 1151 PASEO DEL SOL #A	910.82	5,846
BUCKLEY VINCENT J HQ AFCENT 28-21-30-510-0A00-0180 PAD: 1152 CALLE DEL NORTE #E	408.18	5,847
GARCIA IVAN A 28-21-30-510-0B00-0120 (HX) PAD: 1157 CALLE DEL NORTE #D	243.74	5,848
GREEN GENE A 28-21-30-510-0C00-0030 (HX) PAD: 1159 CALLE DEL NORTE #B	178.75	5,849
RULLAN ANNE M 28-21-30-510-0D00-0020 (HX) PAD: 1162 PASEO DEL MAR #C	98.61	5,850
KELLER BRENDA M 28-21-30-510-0I00-0040 (HX) PAD: 1176 PASEO DEL MAR #C	453.65	5,851
COMPTON KATHRYN B 28-21-30-510-0I00-0060 PAD: 1177 PASEO DEL MAR #D	1,068.32	5,852
MELVIN MARGARET 28-21-30-510-0J00-0090 PAD: 1180 PASEO DEL MAR #A	964.68	5,853
*******BRANCH TREE	********	
*******PB 26 PG 50	********	
JAFFE ALLAN E 28-21-30-511-0000-004A (HX) PAD: 1934 WATER LN LOT 4A	1,214.99	5,854
SHABAN MOHTARAM 28-21-30-511-0000-012B (HX) PAD: 1998 WATER LN LOT 12B	1,126.58	5,855
SCHOLPP CAROL D 28-21-30-511-0000-020A PAD: 436 POPLAR CT LOT 20A	1,685.33	5,856
SCHOLPP CAROL D 28-21-30-511-0000-020B PAD: 434 POPLAR CT LOT 20B	1,776.32	5,857
SECURITY MGMT OF ORANGE INC 28-21-30-511-0000-030B PAD: 1912 SPRUCE CT LOT 30B	1,744.23	5,858
*******ULTRA VISTA CONDO	********	
*******PB 26 PGS 61 TO 64	********	
MILLER MARK C 28-21-30-512-0000-9020 (HX) PAD: 555 FINCHLEY RD UNIT 902	811.88	5,859
*******SIERRA CONDO PH 2	********	
*******PB 28 PGS 33 TO 36	********	
PHILLIPS TRICIA & SMITH STEPHEN J 28-21-30-514-0000-0210 PAD: 2321 SIERRA LN UNIT 21	1,636.67	5,860
*******MUGGS J J SUBD	********	
*******PB 30 PG 74	********	
RHRE INV INC C/O THOMAS AVALLONE 28-21-30-517-0000-0010 PAD: 1375 N 436 SR	10,121.62	5,861
*******CARMEL BY THE LAKE UNIT 4	********	
*******PB 41 PGS 59 THRU 61	********	
MCDONALD ANDRE & BOIVIN BERNICE A 28-21-30-521-0000-6240 PAD: 1170 CARMEL CIR #230 UNIT 624	3,111.06	5,862
*******PARK MAITLAND VILLAS	********	
*******PB 59 PGS 35 THRU 37	********	
*******ALL A/47 & A/48	********	
FLEMING RICHARD J & GAIL P 28-21-30-529-0000-0130 (HX) PAD: 2202 PARK MAITLAND CT	3,479.54	5,863
*******CARMEL BY THE LAKE UNIT 5	********	
*******ORB 4387 PG 417	********	
*******ALL 28-21-30-300-017A-0000	********	
DUBOSE SARAH 28-21-30-531-0000-3060 (HX) PAD: 1150 CARMEL CIR UNIT 306 UNIT 306 ...	2,085.82	5,864
EDWARDS JANET R 28-21-30-531-0000-6020 (HX) PAD: 1150 CARMEL CIR UNIT 602 UNIT 602 ...	2,772.10	5,865
*******VISTAS AT LAKE HOWELL	********	
*******PB 62 PGS 81 - 85	********	
*******ALL 28-21-30-300-058A-0000	********	
PETERSON JANE E 28-21-30-533-0000-0060 PAD: 1618 FLORENTINO LN	271.61	5,866
PEREZ JORGE R 28-21-30-533-0000-0180 PAD: 2560 GALLIANO CIR	271.61	5,867
PULTE HOME CORP STE 200 28-21-30-533-0000-0190 PAD: 2556 GALLIANO CIR	272.61	5,868
WINTERFELDT GAVIN B 28-21-30-533-0000-0290 PAD: 2516 GALLIANO CIR	271.61	5,869
----------SEC 33 TWP 21 RNG 30----------		
LOUIS L HUNTLEY ENTERPRISES INC 33-21-30-300-0050-0000 PAD: 1780 436 SR	2,770.58	5,870
IMPERATO LOUIS 33-21-30-300-005C-0000 PAD: 1740 436 SR	29,730.82	5,871
TOMPKINS FRANCES W 33-21-30-300-005M-0000	38.25	5,872
*******RIDGE HIGH 1ST ADD	********	
*******PB 11 PG 85	********	
BELL JAMES D & ANDREA M 33-21-30-501-0F00-0040 (HX) PAD: 2172 LINDEN RD LOT 4 + W 15 FT OF LOT 5 BLK F	1,221.18	5,873
BOY OCTAVIO SR & ELIZABETH R 33-21-30-501-0F00-012A (HX) PAD: 2165 RIDGE DR W 2 FT OF LOT 12 + ALL LOT ...	916.50	5,874
*******RIDGE HIGH SUBD	********	
*******PB 11 PG 84	********	
SADRI FARAMARZ TRUSTEE FBO 33-21-30-502-0C00-0120 PAD: 2137 RIDGE DR E 30 FT OF LOT 13 + W 35 FT ...	1,639.91	5,875
*******TEMPLE TERRACE ANNEX	********	
*******PB 8 PG 61	********	
SHADIX CHARLES W & MARY R 33-21-30-504-0G00-0090 (HX) PAD: 1908 CARRIGAN AVE	161.98	5,876
DIEBEL PETER H & TAMI L 33-21-30-504-0G00-0100 (HX) PAD: 2640 LAKEMONT AVE	2,711.24	5,877
CARTER JEFFREY L 33-21-30-504-0G00-0130 (HX) PAD: 1911 AZALEA AVE	611.59	5,878
FAULKNER VINSON B 33-21-30-504-0G00-0140 (HX) PAD: 1915 AZALEA AVE	1,329.03	5,879
TEALL RICHARD 33-21-30-504-0G00-0150 (HX) PAD: 1919 AZALEA AVE	955.16	5,880
THOMAS MATTHEW C & LEONORA M 33-21-30-504-0G00-0180 (HX) PAD: 1931 AZALEA AVE	552.95	5,881
ZAMBRANA FRANK & CARMEN M 33-21-30-504-0I00-0060 (HX) PAD: 1920 MAGNOLIA AVE	1,357.32	5,882
*******TANGLEWOOD SEC 3 REPLAT	********	
*******PB 10 PGS 39 + 40	********	
FRYE EDUARDO 33-21-30-505-0B00-0070 (HX) PAD: 1842 LINDEN RD	976.52	5,883
CALDWELL ROBERT E 33-21-30-505-0C00-0080 (HX) PAD: 1846 MAYWOOD RD	974.48	5,884
KIVINSKI ZACHARY L 33-21-30-505-0E00-0030 (HX) PAD: 2315 ELSINORE AVE	812.08	5,885
MC GINLEY WILLIAM R 33-21-30-505-0F00-0050 (HX) PAD: 2219 ELSINORE AVE	1,785.30	5,886
*******TANGLEWOOD SEC 2	********	
*******PB 9 PG 64	********	
REED PATRICIA A 33-21-30-507-0A00-0060 (HX) PAD: 5037 LAKE HOWELL RD	674.08	5,887
MC CUTCHEON BRIAN K 33-21-30-507-0C00-0040	354.29	5,888
*******CASA ALOMA	********	
*******PB 15 PG 7	********	
BALZER LOUISE D 33-21-30-509-0000-0240 (HX) PAD: 2631 VERDE LN	1,265.43	5,889
GELBER ROBERT W & FRANCES J 33-21-30-509-0000-0320 (HX) PAD: 2600 VERDE LN	1,883.87	5,890
*******WINTER WOODS UNIT 01	********	
*******PB 15 PG 15	********	
HILL ALVIN & DEBORAH 33-21-30-510-0A00-0450 (HX) PAD: 2258 KING JOHNS CT	1,698.63	5,891
*******WINTER WOODS UNIT 03	********	
*******PB 15 PG 57	********	
ALTIF JASON G 33-21-30-511-0A00-0570 (HX) PAD: 2218 KING RICHARDS CT	1,630.13	5,892
CABRERA RAUL & JEANNETH M 33-21-30-511-0H00-0370 (HX) PAD: 1605 NOTTINGHAM DR	1,576.77	5,893
TINDER PHILLIP K & DAWN M 33-21-30-511-0J00-0020 (HX) PAD: 2226 COVENTRY DR	1,382.88	5,894
*******WINTER WOODS UNIT 02	********	
*******PB 15 PG 63	********	
CUMMINGS JOHN H JR 33-21-30-512-0D00-0230 (HX) PAD: 2028 E HAMPTON CIR	1,072.76	5,895
STAPLETON ROBERT D & LAURA D 33-21-30-512-0E00-0050 (HX) PAD: 2011 E HAMPTON CIR	1,307.99	5,896
*******WINTER WOODS UNIT 04	********	
*******PB 16 PG 18	********	
COOLIDGE DEBORAH A 33-21-30-513-0F00-0060 (HX) PAD: 1977 JAPONICA RD	2,225.64	5,897
STONE CHARLES & STACY 33-21-30-513-0G00-0060 (HX) PAD: 1988 JAPONICA RD	2,455.70	5,898

NAME - PARCEL NUMBER	TAXES DUE	SEQ. #
TOMPKINS FRANCES W	4,199.07	5,899
33-21-30-513-0H00-0040 (HX)		
PAD: 2249 TAMERINE ST		
TOMPKINS AMANDA R	2,466.98	5,900
33-21-30-513-0H00-0060 (HX)		
PAD: 2016 SUSSEX RD		
*******WINTER WOODS UNIT 05	********	
*******PB 16 PG 19	********	
VIVAS GERMAN & HORTENCIA M	2,025.24	5,901
33-21-30-514-0D00-0480 (HX)		
PAD: 2096 SUSSEX DR		
*******WINTER GREEN	********	
*******PB 24 PGS 60 & 61	********	
WEAVER KATHLEEN S	620.46	5,902
33-21-30-515-0A00-1030 (HX)		
PAD: 1503 WINTER GREEN BLVD		
SHORAKA FREDERICA G	1,542.12	5,903
33-21-30-515-0B00-2030		
PAD: 1603 WINTER GREEN BLVD		
TORRES TIMOTHY D & MISTY	1,016.58	5,904
33-21-30-515-0B00-2060 (HX)		
PAD: 1606 WINTER GREEN BLVD		
*******CEDARWOOD VILLGE NO. 1	********	
*******ORB 1306 PG 483	********	
ALLABACK JULIE A	1,014.35	5,905
33-21-30-516-0700-2490 (HX)		
PAD: 2490 TIMBERLINE DR		
UNIT 2490 BLDG 7 CEDARWOOD ...		
BARNES CARLENE	792.04	5,906
33-21-30-516-1100-2419 (HX)		
PAD: 2419 GRAND TETON CIR		
----------SEC 34 TWP 21 RNG 30----------		
KANYOK JOSEPH J	2,251.76	5,907
34-21-30-300-014E-0000		
PAD: GREENCASTLE BLVD		
KANYOK JOSEPH J	3,637.49	5,908
34-21-30-300-014H-0000		
PAD: 1 GREENCASTLE BLVD		
*******SLOVAK VILLAGE	********	
*******PB 8 PG 15	********	
PEARL VICTORIA	761.84	5,909
34-21-30-501-0A00-001B (HX)		
PAD: 2762 HILDA CV		
LOT 1 (LESS S 125 FT & W ...		
PIUMELLI MICHAEL P	2,474.77	5,910
34-21-30-501-0C00-0040		
PAD: 113 STEFANIK (& 117) RD		
LOT 4 (LESS N 90 FT) BLK C		
PIUMELLI MICHAEL P	1,050.92	5,911
34-21-30-501-0C00-0050		
PAD: 121 STEFANIK RD		
W 110 FT OF N 82.35 FT OF ...		
LUPTAK STEPHEN J	1,316.90	5,912
34-21-30-501-0D00-0250		
PAD: 130 STEFANIK RD		
*******EASTBROOK SUBD UNIT NO 06	********	
*******2ND REPLAT	********	
*******PB 14 PG 12	********	
CHURCH HELEN L	901.75	5,913
34-21-30-502-0B00-0040 (HX)		
PAD: 1740 PURITAN AVE		
*******EASTBROOK SUBD UNIT NO 06	********	
*******PB 12 PG 88 & 89	********	
HOWELL HOWARD A & BONNIE L	910.84	5,914
34-21-30-503-1000-0210 (HX)		
PAD: 3342 BOUGAINVILLEA DR		
*******EASTBROOK SUBD UNIT NO 06	********	
*******REPLAT OF PART OF BLK 14	********	
*******PB 13 PG 91	********	
MOODY EDWARD J & CECELIA M	186.86	5,915
34-21-30-504-1400-0180 (HX)		
PAD: 1836 CLEMATIS LN		
*******EASTBROOK SUBD UNIT NO 03	********	
*******PB 12 PG 60	********	
MORRISON JOHN K & TRCEY R	621.20	5,916
34-21-30-505-0100-0440 (HX)		
PAD: 3475 SEAGRAPE DR		
*******EASTBROOK SUBD UNIT NO 05	********	
*******PB 12 PGS 80 + 81	********	
EARLS JASON & LISA	755.85	5,917
34-21-30-506-1200-0220 (HX)		
PAD: 1792 CHILEAN LN		
GOBELI RICHARD D & GERRY ANN	997.02	5,918
34-21-30-506-1300-0130 (HX)		
PAD: 1757 CHILEAN LN		
*******EASTBROOK SUBD UNIT NO 08	********	
*******PB 14 PG 62	********	
VAN DER MEULEN BETTY	1,046.71	5,919
34-21-30-508-0B00-0040 (HX)		
PAD: 2029 PONDEROSA AVE		
NEAL TEDDY R & GLORIA S	1,213.39	5,920
34-21-30-508-0D00-0060 (HX)		
PAD: 2066 COCOS LN		
*******EASTBROOK SUBD UNIT NO 11	********	
*******PB 14 PG 76	********	
DE ROUSHA SHARON E P	1,370.46	5,921
34-21-30-510-0A00-0070 (HX)		
PAD: 3463 ARNEL DR		
*******EASTBROOK SUBD UNIT NO 12	********	
*******PB 14 PG 82	********	
CUBBAGE KATHRYN A	1,114.32	5,922
34-21-30-511-0A00-0240 (HX)		
PAD: 3413 BOWMAN DR		
MELENDEZ JORGE W & LYDIA E	1,193.00	5,923
34-21-30-511-0A00-0250 (HX)		
PAD: 3407 BOWMAN DR		
*******EASTBROOK SUBD UNIT NO 13	********	
*******PB 14 PG 89	********	
BELL ROBERT A & MARY S	1,020.71	5,924
34-21-30-513-0A00-0070 (HX)		
PAD: 3355 BALSAM DR		
LYON TIMOTHY E &	1,245.66	5,925
GLENN JENNIFER L		
34-21-30-513-0B00-0240 (HX)		
PAD: 1921 BONANZA CT		
*******EASTBROOK SUBD UNIT NO 15	********	
*******PB 15 PG 3	********	
GRAZIANI ROSA M	1,130.36	5,926
34-21-30-516-0B00-0040 (HX)		
PAD: 2136 CONIFER AVE		
*******HOWELL BRANCH WOODS	********	
*******PB 19 PGS 11 + 12	********	
SOMERS THEODORE P	1,432.50	5,927
34-21-30-518-0000-0230 (HX)		
PAD: 3124 NICHOLSON DR		
BOUCHER GILBERT & DEBRA	1,333.60	5,928
34-21-30-518-0000-0260 (HX)		
PAD: 3108 NICHOLSON RD		
SHINGLEDECKER KIM M	1,352.26	5,929
34-21-30-518-0000-0920 (HX)		
PAD: 3060 NICHOLSON DR		
PRIORE CHARLES & VIRGINIA	1,807.26	5,930
34-21-30-518-0000-0990 (HX)		
PAD: 3041 NICHOLSON DR		
MC ELROY LANA C	1,682.46	5,931
34-21-30-518-0000-1050 (HX)		
PAD: 3061 NICHOLSON DR		
*******WINDWARD SQUARE SEC 1	********	
*******PB 19 PG 86	********	
TREIBITZ SHELDON A & JOAN &	388.15	5,932
DAVIS CINDY T		
34-21-30-519-0000-0350 (HX)		
PAD: 2411 ANTILLES DR		
*******CEMETERY LAKE HOWELL	********	
*******METHODIST	********	
*******PB 20 PG 29	********	
CHURCH LIGHTHOUSE BAPTIST OF	318.73	5,933
CENTRAL FLA INC		
34-21-30-520-0000-00C0		
PAD: MOYSES RD		
CEMETERY FIRST EXTENSION OF ...		
*******WINDWARD SQUARE SEC 2	********	
*******PB 20 PGS 34 & 35	********	
GABA SOPHIE	399.07	5,934
34-21-30-521-0000-1180 (HX)		
PAD: 2527 LEEWARD WAY		

NAME - PARCEL NUMBER	TAXES DUE	SEQ. #
ROLON ERNESTO	569.38	5,935
34-21-30-521-0000-1530 (HX)		
PAD: 2619 ANTILLES DR		
*******WRENWOOD UNIT 3	********	
*******PB 20 PG 63	********	
BENITO MARIO & VILMA	1,233.63	5,936
34-21-30-522-0000-2900 (HX)		
PAD: 5147 ARDMORE DR		
LUNSFORD KENNETH A &	1,432.88	5,937
KAREN L		
34-21-30-522-0000-2960 (HX)		
PAD: 5113 ARDMORE DR		
*******WRENWOOD UNIT 3 2ND ADD	********	
*******PB 21 PGS 22 & 23	********	
MARTINEZ MARIA	1,521.11	5,938
34-21-30-524-0000-3260 (HX)		
PAD: 7033 PECAN CT		
ARNOLD RAYBURN L JR & JANICE M	1,431.81	5,939
34-21-30-524-0000-3320 (HX)		
PAD: 7028 HAMMOCK WAY		
FREY LOUIS III	1,064.62	5,940
34-21-30-524-0000-3510 (HX)		
PAD: 7027 BETTY ST		
TERRY EDWARD J &	2,388.04	5,941
GUSTAFSON BRAD CO-TRS		
34-21-30-524-0000-3550		
PAD: 5159 ARDMORE DR		
*******WINDWARD SQUARE SEC 3	********	
*******PB 22 PGS 28 & 29	********	
PEREZ RAMON &	781.70	5,942
FELICIANO GLORILUZ		
34-21-30-525-0000-2430 (HX)		
PAD: 2369 FLAMINGO WAY		
*******WRENWOOD UNIT 3 3RD ADD	********	
*******PB 22 PGS 50 & 51	********	
MC CAFFREY MAUREEN	1,549.73	5,943
34-21-30-526-0000-4200 (HX)		
PAD: 7033 BETTY ST		
*******CEDAR RIDGE UNIT 1	********	
*******PB 22 PG 80	********	
MATOS ANTHONY & XIOMARA	2,963.18	5,944
34-21-30-527-0100-0080		
PAD: 1928 HOUNDSLAKE DR		
LOT 8 (LESS RD) BLK 1		
DAIL LUANN B	2,362.68	5,945
34-21-30-527-0400-0120		
PAD: 1945 HEATHWOOD DR		
*******VILLAS OF CASSELBERRY PHASE 1	********	
*******PB 24 PGS 54 & 55	********	
SCHLIMMER KENNETH J	580.84	5,946
34-21-30-528-0000-0400 (HX)		
PAD: 3062 AUTUMN CT		
*******WRENWOOD UNIT 3 4TH ADD	********	
*******PB 24 PGS 65 & 66	********	
BEARDSLEY LAWRENCE	1,366.47	5,947
34-21-30-529-0000-4480 (HX)		
PAD: 5413 FERROL DR		
448 WRENWOOD UNIT 3 4TH ADD		
HARPER MARK A & JANET	1,207.90	5,948
34-21-30-529-0000-5010 (HX)		
PAD: 7470 BETTY ST		
MATHURIN WILBUR J	1,507.70	5,949
34-21-30-529-0000-5130 (HX)		
PAD: 7422 BETTY ST		
*******VILLAS OF CASSELBERRY PHASE 3	********	
*******PB 42 PGS 43 TO 45	********	
KANTOR EDITH L	950.80	5,950
34-21-30-535-0000-0160 (HX)		
PAD: 3408 HAMLET LOOP		
MARQUES KIMBERLY A & DENNISON	1,334.55	5,951
DEBBIE L & TEEMS CHAD D		
34-21-30-535-0000-0330 (HX)		
PAD: 3377 HAMLET LOOP		
MARQUES KIMBERLY A & DENNISON	1,936.48	5,952
DEBBIE L & TEEMS CHAD D		
34-21-30-535-0000-0340		
PAD: 3379 HAMLET LOOP		
MC CULLEY BUDDY L	1,470.33	5,953
34-21-30-535-0000-0360 (HX)		
PAD: 3383 HAMLET LOOP		
PAULINO GERARD C	1,109.69	5,954
34-21-30-535-0000-0510 (HX)		
PAD: 1827 BLAINE TER		
*******VILLAS OF CASSELBERRY PHASE 4	********	
*******PB 42 PGS 46 TO 48	********	
CONFIDENTIAL PER STATUTES	1,329.80	5,955
119.07(03)(I) CID# 351		
34-21-30-536-0000-0680 (HX)		
FISHER GEORGE E & CONSTANCE	2,407.41	5,956
34-21-30-536-0000-1020		
PAD: 3354 HAMLET LOOP		
*******WRENWOOD HEIGHTS	********	
*******PB 17 PGS 1 + 2	********	
MEEKS RALPH E & RUBY Z	1,246.56	5,957
34-21-30-5CP-0000-1090 (HX)		
PAD: 5113 TANGERINE AVE		
*******WRENWOOD HEIGHTS UNIT 2	********	
*******PB 18 PGS 77 + 78	********	
SCOVILLE MICHAEL J &&	1,993.55	5,958
SCOVILLE WILLIAM A		
34-21-30-5DG-0000-1680		
PAD: 5305 POINSETTA AVE		
BOGAN JAMES M & JUDITH E	1,347.02	5,959
34-21-30-5DG-0000-2240 (HX)		
PAD: 5424 TANGERINE AVE		
----------SEC 35 TWP 21 RNG 30----------		
CLEMONS RICHARD S & SUSAN M	271.84	5,960
35-21-30-300-013D-0000		
PAD: DODD RD		
GREEN DAVID L	1,256.00	5,961
35-21-30-300-0170-0000		
PAD: HOWELL BRANCH RD		
(4 AC)		
GREEN DAVID L	346.70	5,962
35-21-30-300-017A-0000		
PAD: HOWELL BRANCH RD		
*******SUBURBAN HOMES	********	
*******PB 5 PGS 60 + 61	********	
HALL PATRICIA D & JAMES W	693.22	5,963
35-21-30-501-2000-0120 (HX)		
PAD: 5101 N ORANGE AVE		
LOT 12 & N 1/2 OF VACD ST ...		
CAMERON BASMAT & SIMEON	578.76	5,964
35-21-30-501-2100-0070 (HX)		
PAD: 5229 N ORANGE ST		
S 29.66 FT OF LOT 7 + N 25 ...		
MC CONNELL MARTHA	1,365.77	5,965
35-21-30-501-2800-0030		
PAD: 5374 N ORANGE AVE		
LOT 3 + N 1/2 OF LOT 4 BLK 28		
*******BROOKSIDE SUBD	********	
*******PB 19 PG 75	********	
JOHNSON ROGER G JR & BRIGIT N	1,454.73	5,966
35-21-30-503-0000-0080 (HX)		
PAD: 7125 GROVE AVE		
*******GOLDEN ROD MANOR	********	
*******PB 11 PG 40	********	
BELL DONNA M	868.49	5,967
35-21-30-505-0000-0030 (HX)		
PAD: 5017 OAK HILL DR		
S 70 FT OF LOT 3		
KELLY MICHAEL S	779.43	5,968
35-21-30-505-0000-0300 (HX)		
PAD: 5018 OAK HILL DR		
S 70 FT OF LOT 30		
*******WOODCREST UNIT 01	********	
*******PB 15 PG 55	********	
READ RUSSELL W	1,402.58	5,969
35-21-30-506-0000-0210 (HX)		
PAD: 7409 E HOUSTON CT		
BEST DENNIS L	1,201.35	5,970
35-21-30-506-0000-0300 (HX)		
PAD: 5030 WOODCREST DR		
ROMERO JOSE	1,865.85	5,971
35-21-30-506-0000-0330		
PAD: 5048 WOODCREST DR		

NAME - PARCEL NUMBER	TAXES DUE	SEQ. #
MACKEY TAQUISA D & ARVIN D	1,037.18	5,972
35-21-30-506-0000-0480 (HX)		
PAD: 5039 FERNCREST DR		
*******WOODCREST UNIT 03	********	
*******PB 15 PG 95	********	
HOPKINS MELVIN D & BARBARA J &	2,054.30	5,973
CROW STANFORD D & CAROL F		
35-21-30-508-0000-1050		
PAD: 7421 E HOUSTON CT		
*******WOODCREST UNIT 04	********	
*******PB 16 PG 57	********	
PARSONS HENRIETTA C	196.90	5,974
35-21-30-509-0000-1310 (HX)		
PAD: 5204 N WOODCREST DR		
WOOLARD ALLEN A & SHEILA	1,159.76	5,975
35-21-30-509-0000-1390 (HX)		
PAD: 7410 N WOODCREST LN		
*******VILLAGE GREEN	********	
*******PB 16 PG 58	********	
TOWLES MARILYN S	1,451.80	5,976
35-21-30-510-0000-0010 (HX)		
PAD: 7647 VILLAGE GREEN DR		
LISA EUGENE M & MARTHA W	1,724.94	5,977
35-21-30-510-0000-0080 (HX)		
PAD: 7601 VILLAGE GREEN DR		
*******GOLDENROD PLACE	********	
*******PB 16 PB 81	********	
CHILDERS DENISE M	1,650.47	5,978
35-21-30-511-0000-0280 (HX)		
PAD: 5030 N GOLDENROD PLACE RD		
*******WOODCREST UNIT 5	********	
*******PB 17 PGS 35 + 36 +	********	
*******PB 18 PG 31	********	
HILL RUTH M & CARL L	1,038.99	5,979
35-21-30-512-0000-2520 (HX)		
PAD: 5446 N WOODCREST DR		
FEATHERSTON ROGER L & JUDITH J	1,323.86	5,980
35-21-30-512-0000-2550 (HX)		
PAD: 7431 PORTSIDE CT		
SMITH DALE R SR & MYRNA O	2,062.46	5,981
35-21-30-512-0000-2650		
PAD: 5404 N WOODCREST DR		
PITZER JANA M	2,352.71	5,982
35-21-30-512-0000-2840 (HX)		
PAD: 5338 N WOODCREST DR		
*******WOODCREST UNIT 6	********	
*******PB 20 PG 22	********	
BORT EDITH & ALAN	2,043.57	5,983
35-21-30-513-0000-0060		
PAD: 7561 DOCKSIDE ST		
*******WOODCREST UNIT 7	********	
*******PB 23 PG 44	********	
SUKHDEO DEONARINE	1,716.64	5,984
35-21-30-515-0000-0010 (HX)		
PAD: 7443 GRAND CT		
*******OAKCREST	********	
*******PB 23 PGS 67 & 68	********	
WILLIAMS MICHAEL	1,634.26	5,985
35-21-30-516-0A00-0130 (HX)		
PAD: 7308 BEACON PL		
BARTON RANDY B & DONNA M	1,590.40	5,986
35-21-30-516-0B00-0190 (HX)		
PAD: 7325 GRAND AVE		
EVANS REBECCA S	1,250.18	5,987
35-21-30-516-0C00-0190 (HX)		
PAD: 7305 COOK LN		
GOOSSENS DONALD & LINDA D	1,612.49	5,988
35-21-30-516-0C00-0240 (HX)		
PAD: 7327 COOK LN		
PADILLA OSCAR A & MIGUELINA A	1,124.94	5,989
35-21-30-516-0E00-0350 (HX)		
PAD: 7239 GROVE AVE		
*******GRAND PINES	********	
*******PB 26 PG 43	********	
COLANGELO PETER & KRISTEN L	2,758.15	5,990
35-21-30-518-0000-0110		
PAD: 5439 PEACO PL		
*******GOLDENROD VILLAS CONDO	********	
*******ORB 1409 PG 1007	********	
VERMEULEN BLAINE	1,405.39	5,991
35-21-30-519-0B00-0050		
PAD: 7726 COUNTRY #B-5 PL		
RUIZ ALICIA	753.79	5,992
35-21-30-519-0G00-0050 (HX)		
PAD: 7727 COUNTRY #G-5 PL		
*******FERNBROOK TRAILS	********	
*******PB 28 PGS 88 & 89	********	
WEST MERRILL D	893.45	5,993
35-21-30-520-0000-0080 (HX)		
PAD: 5464 BRACKEN CT		
*******FERNBROOK TRAILS PH 3	********	
*******PB 31 PG 13	********	
FONG GEORGE	1,628.05	5,994
35-21-30-523-0000-0480		
PAD: 7800 FERNBROOK WAY		
*******GARDEN GROVE	********	
*******PB 31 PGS 25 & 26	********	
POLICASTRO SHARON M	1,239.31	5,995
35-21-30-524-0000-0190 (HX)		
PAD: 5588 GARDEN GROVE CIR		
*******BRIDGEWATER	********	
*******PB 39 PGS 8 & 9	********	
KNAUSS CYNTHIA &	1,419.26	5,996
MC CULLOUGH BENNIE		
35-21-30-525-0000-0180 (HX)		
PAD: 7793 FOX KNOLL PL		
CHEEK WILLIAM M	1,596.63	5,997
35-21-30-525-0000-0560 (HX)		
PAD: 5661 REVELWOOD LOOP		
----------SEC 36 TWP 21 RNG 30----------		
ZAIDA ASSOC	7,849.37	5,998
36-21-30-300-001A-0000		
PAD: TUSKAWILLA RD		
ADRIATICO JUAN SR	244.12	5,999
36-21-30-300-0080-0000		
PAD: 3730 ALOMA AVE		
*******ALOMA PARK	********	
*******PB 30 PGS 43 & 44	********	
MOLES KELLY C	750.44	6,000
36-21-30-502-0000-0110 (HX)		
PAD: 5840 SHALE CT		
KOSCIOLEK JOSEPH A	1,674.65	6,001
36-21-30-502-0000-0230		
PAD: 5768 SHALE CT		
CUETO CARLOS	776.44	6,002
36-21-30-502-0000-0440 (HX)		
PAD: 5842 MARBLE CT		
O'MARA MARK M TRUSTEE	1,627.33	6,003
SUITE 135A		
36-21-30-502-0000-088A		
LOT 88 (LESS BEG SE COR RUN ...		
*******TRINITY BAY	********	
*******PB 30 PGS 45 TO 48	********	
MORGAN THOMAS J & MICHELLE D	2,431.41	6,004
36-21-30-505-0000-0300		
PAD: 8441 ADMIRAL PT		
*******BEAR CREEK	********	
*******PB 31 PGS 54 & 55	********	
GIRGIS RANIA & KAMAL W	2,763.77	6,005
36-21-30-506-0000-0040		
PAD: 2845 REGAL LN		
DELGADO MARIO & SYLVIA	2,925.19	6,006
36-21-30-506-0000-0270		
PAD: 4649 CREEKVIEW LN		
*******TRINITY BAY PH 2	********	
*******PB 34 PGS 45 & 46	********	
JAMES MAGNOLIA	2,313.11	6,007
36-21-30-507-0000-0140		
PAD: 5290 N LAKE BURKETT LN		
*******BEAR GULLY FOREST	********	
*******PB 61 PGS 1 - 5	********	
*******ALL 36-21-30-300-017B-0000	********	
DAVOODIAN MOHAMMAD	685.49	6,008
36-21-30-512-0000-0370		
PAD: 5606 PATS PT		
*******BEAR GULLY BAY	********	
*******PB 33 PGS 55 TO 57	********	

NAME - PARCEL NUMBER	TAXES DUE	SEQ. #
BODNAR BEULAH	4,397.99	6,009
36-21-30-5JA-0000-0040		
PAD: 3766 KINSLEY PL		
----------SEC 02 TWP 21 RNG 31----------		
JEZZINI HASSAN N & MARION C	2,908.88	6,010
02-21-31-300-001A-0000 (HX)		
PAD: 954 FLORIDA AVE		
----------SEC 03 TWP 21 RNG 31----------		
SMART LINDA A	1,412.70	6,011
03-21-31-300-0140-0000 (HX)		
PAD: 1255 LAKE CHARM DR		
*******REGIS ACRES	********	
*******5 ACRE DEVELOPMENT	********	
*******13 PARCELS	********	
BANDLOW JAMES R	966.28	6,012
03-21-31-301-001E-0000		
PAD: EMPORIA ST		
SEC 03 TWP 21S RGE 31E W 1/2 ...		
*******TWIN OAKS	********	
*******PB 18 PGS 55 & 56	********	
GERBER HOMER C & NANCY B	2,988.03	6,013
03-21-31-506-0A00-0150 (HX)		
PAD: 1445 TWIN OAKS CIR		
YOUNG DENNIS C & PATRICIA G	4,680.35	6,014
03-21-31-506-0B00-0010 (HX)		
PAD: 1400 TWIN OAKS CIR		
----------SEC 04 TWP 21 RNG 31----------		
CARNERO OSCAR & TERESA	492.33	6,015
04-21-31-300-0040-0000 (HX)		
PAD: 1063 W 434		
HENDRIX WALTER L & BERNICE E	464.52	6,016
04-21-31-300-0050-0000 (HX)		
PAD: 1030 W 434 SR		
HENDRIX WALTER L PER REP &	1,141.20	6,017
HENDRIX BERNICE		
04-21-31-300-005A-0000		
PAD: 1050 434 SR		
FROSS LINDA T & JOHN	1,478.28	6,018
04-21-31-300-027A-0000 (HX)		
PAD: SHANGRI LA LN		
(5 AC)		
*******CASSA-VILLA HEIGHTS	********	
*******PB 10 PG 97	********	
COLLESS-DESENTIS CAROLYN T &	540.99	6,019
DESENTIS IGNACIO N		
04-21-31-501-0300-0020 (HX)		
PAD: 921 PINE ST		
COLLESS-DESENTIS CAROLYN T &	104.21	6,020
DESENTIS IGNACIO N		
04-21-31-501-0300-0030		
PAD: PINE ST		
COLLESS-DESENTIS CAROLYN T &	104.21	6,021
DESENTIS IGNACIO N		
04-21-31-501-0300-0040		
PAD: PINE ST		
LA CLAIR MARC F & LINDA L	323.17	6,022
04-21-31-501-0300-0060 (HX)		
PAD: 943 PINE ST		
*******MAC KINLEYS MILL	********	
*******PB 40 PGS 86 TO 88	********	
SANTANA SONIA V	3,426.92	6,023
04-21-31-502-0000-0030 (HX)		
PAD: 640 MAC GLENROSS DR		
----------SEC 05 TWP 21 RNG 31----------		
*******EAGLES WATCH PH 1	********	
*******PB 49 PGS 8 & 9	********	
CROSBY BONNIE L	2,438.02	6,024
05-21-31-502-0000-0100 (HX)		
PAD: 123 REDTAIL PL		
*******CREEKS RUN	********	
*******PB 53 PGS 1 THRU 3	********	
NAVAS ORLANDO D &	2,636.76	6,025
AGUIRRE LUZ E OSPINA		
05-21-31-5NG-0000-0520 (HX)		
PAD: 347 STREAMVIEW WAY		
CURCIO REGINA	2,835.36	6,026
05-21-31-5NG-0000-0710 (HX)		
PAD: 309 STREAMVIEW WAY		
----------SEC 06 TWP 21 RNG 31----------		
*******CASA PARK VILLAS PH 2	********	
*******PB 30 PGS 97 & 98	********	
VALDES PEDRO	1,396.73	6,027
06-21-31-502-2500-0060		
PAD: 1521 CASA PARK CIR		
PRATT DWAYNE K & LYDIA K	1,454.07	6,028
06-21-31-502-2900-0040		
PAD: 1491 CASA PARK CIR		
CALZADA NELLY P & DELGADO	1,366.54	6,029
NELLY & CALZADA JUAN O		
06-21-31-502-4200-0010		
PAD: 1400 CASA PARK CIR		
ACHENBACH KRISTY	846.70	6,030
06-21-31-502-4400-0020 (HX)		
PAD: 602 N CASA PARK CT		
LOT 2 (LESS N 1 FT) & N 1 FT ...		
CARR HOLLY	417.72	6,031
06-21-31-502-4400-0030 (HX)		
PAD: 604 N CASA PARK CT		
LOT 3 (LESS N 1 FT) & N 1 FT ...		
*******RESERVE AT TUSCAWILLA PH 1 THE	********	
*******PB 48 PGS 31 TO 40	********	
DEBELLIS JOSEPH M II	7,933.32	6,032
06-21-31-503-0000-0070 (HX)		
PAD: 144 CHERRY CREEK CIR		
LETSON CONRAD R & CYNTHIA A	7,592.89	6,033
06-21-31-503-0000-0250 (HX)		
PAD: 108 ATRIUM CT		
VANN BOBBY B PER REP	6,284.29	6,034
ESTATE OF GEORGE R VANN		
06-21-31-503-0000-0400 (HX)		
PAD: 145 CHERRY CREEK CIR		
----------SEC 07 TWP 21 RNG 31----------		
*******WEDGEWOOD UNIT 1	********	
*******PB 20 PGS 56 & 57	********	
BERK JOEL & MARIAN	1,725.44	6,035
07-21-31-501-0000-0010 (HX)		
PAD: 902 CYPRESS WOOD LN		
*******WEDGEWOOD UNIT 2	********	
*******PB 21 PGS 11 & 12	********	
GARRETT JOHN E	1,583.60	6,036
07-21-31-502-0000-0810 (HX)		
PAD: 1034 WEATHERED WOOD CIR		
*******COUNTRY CLUB VILLAGE UNIT 2	********	
*******PB 23 PGS 78-80	********	
TIANO ANTHONY J JR	2,492.83	6,037
07-21-31-505-0000-0600		
PAD: 1150 W WINGED FOOT CIR		
*******TUSCANY PLACE PHASE 1	********	
*******ORB 1281 PG 1833	********	
MENDEZ ANA L	1,913.08	6,038
07-21-31-506-1200-012B		
PAD: 600 NORTHERN WAY #1203		
WILKEN BRIAN M	1,133.30	6,039
07-21-31-506-1200-012D (HX)		
PAD: 600 NORTHERN WAY #1207		
BAGLEY ANNE C	1,189.80	6,040
07-21-31-506-1600-016A (HX)		
PAD: 600 NORTHERN #1601 WAY		
*******WEDGEWOOD TENNIS VILLAS	********	
*******PB 24 PG 33 _35	********	
VAZQUEZ MONSERRATE A TRUSTEE	1,073.56	6,041
FBO MONSERRATE A VAZQUEZ		
07-21-31-507-0000-1010 (HX)		
PAD: 1422 SPALDING RD		
MCWILLIAMS ROBERT L JR &	1,183.69	6,042
MELANIE J		
07-21-31-507-0000-1230 (HX)		
PAD: 1440 FOREST HILLS DR		
MOSELLO JUDY A	1,320.88	6,043
07-21-31-507-0000-1740 (HX)		
PAD: 727 ADIDAS RD		
SWANN RICHARD T & JACKIE A	2,197.93	6,044
07-21-31-507-0000-2070 (HX)		
PAD: 1488 CONNORS LN		
JAILLET LINNEA M	1,540.43	6,045
07-21-31-507-0000-2120 (HX)		
PAD: 1454 KING CT		

NAME - PARCEL NUMBER	TAXES DUE	SEQ. #
ANDERSON JOHN H & DEBRA G	1,054.67	6,046
07-21-31-507-0000-2330 (HX)		
PAD: 1491 CONNORS LN		
*******GEORGETOWNE UNIT 1	********	
*******PB 37 PGS 1 TO 5	********	
POGGI JOSEPH & CAMILLE B	1,821.29	6,047
07-21-31-510-0000-0180 (HX)		
PAD: 712 BARRINGTON CIR		
DANGLER ROBERT G & LADY M	3,106.97	6,048
07-21-31-510-0000-0770		
PAD: 674 BARRINGTON CIR		
*******GEORGETOWNE UNIT 2	********	
*******PB 46 PGS 12 THRU 15	********	
BOVA MABEL J	2,387.88	6,049
07-21-31-515-0000-1290 (HX)		
PAD: 1425 WHITEHALL BLVD		
*******CHELSEA PARC AT TUSCAWILLA	********	
*******PH 2	********	
*******PB 46 PGS 64 & 65	********	
COLLINS KEVIN T	2,272.29	6,050
07-21-31-516-0000-0380 (HX)		
PAD: 1445 CREEKSIDE CIR		
*******ARROWHEAD AT TUSCAWILLA UNIT 2	********	
*******PB 48 PGS 52 TO 54	********	
CULBRETH CUSTOM HOMES INC	2,971.83	6,051
07-21-31-519-0000-0170		
PAD: 112 ARROWHEAD CT		
*******TUSCAWILLA UNIT 08	********	
*******PB 23 PGS 25-28	********	
BLACKWELL DOUGLAS R &	2,332.70	6,052
CHRISTINA M		
07-21-31-5FB-0000-0290 (HX)		
PAD: 711 SYBILWOOD CIR		
SISTO JOAN F	2,263.80	6,053
07-21-31-5FB-0000-0580 (HX)		
PAD: 708 CLUBWOOD CT		
OWEN JOHN G & CATHY C	2,528.59	6,054
07-21-31-5FB-0000-0720 (HX)		
PAD: 1211 TROTWOOD BLVD		
*******COUNTRY CLUB VILLAGE UNIT 3	********	
*******PB 25 PGS 33 TO 37	********	
PALUMBO JOHN PER REP	1,877.15	6,055
ESTATE OF CARMELA BENINATI		
07-21-31-5FN-0000-2380 (HX)		
PAD: 1378 AUGUSTA NATIONAL BLV		
*******BEAR CREEK ESTATES	********	
*******PB 26 PGS 57 TO 59	********	
CEGELKA JANET M	7,065.35	6,056
07-21-31-5GB-0000-0120 (HX)		
PAD: 1507 BLACK BEAR CT		
FINKLE MARILYN R &	6,386.16	6,057
GLICK IRVING M		
07-21-31-5GB-0000-0470 (HX)		
PAD: 714 BEAR CREEK CIR		
*******CASA PARK VILLAS PH 1	********	
*******PB 29 PGS 34 & 35	********	
CARBONE VINCENT J & SUZANNE K	1,447.97	6,058
07-21-31-5GY-0400-0050		
PAD: 608 CASA PARK B CT		
MILES MICHELLE B	758.37	6,059
07-21-31-5GY-0500-0060 (HX)		
PAD: 611 CASA PARK B CT		
LOT 6 (LESS N 3.94 FT) & N ...		
LYLES ROBERT W	1,447.97	6,060
07-21-31-5GY-1700-0030		
PAD: 606 CASA PARK F CT		
KAUFFMANN CHRISTOPHER E &	1,354.12	6,061
CHRISTINA L		
07-21-31-5GY-1900-0050		
PAD: 602 CASA PARK CT #G		
LOT 5 (LESS S 4 FT) & S 4 FT ...		
HENRY SAHIRRELL A &	1,469.63	6,062
BAILEY ORAL R		
07-21-31-5GY-2000-0030		
PAD: 1324 CASA PARK G CT		
WASHINGTON ISAIAH JR	551.90	6,063
07-21-31-5GY-2000-0040 (HX)		
PAD: 1326 CASA PARK CT #G		
PUGLISI ALFRED A III &	1,412.06	6,064
REBECCA S		
07-21-31-5GY-2400-0050		
PAD: 1308 PARK VILLA PL		
*******TUSCAWILLA BRAEWICK AT PH 1	********	
*******PB 37 PGS 53 & 54	********	
BAGWELL ERIC B & KAREN P	1,374.24	6,065
07-21-31-5JV-0H00-0020 (HX)		
PAD: 1505 BRAEWICK ST		
*******CHELSEA PARC AT TUSCAWILLA	********	
*******PB 45 PGS 82 & 83	********	
MORRISON WANETA L &	2,010.37	6,066
MORRISON DONALD E		
07-21-31-5LM-0000-0050		
PAD: 1491 CREEKSIDE CIR		
*******FOX GLEN AT CHELSEA PARC	********	
*******TUSCAWILLA	********	
*******PB 49 PGS 78 THRU 82	********	
IFKG INC	3,905.77	6,067
C/O F G FINKBEINER		
07-21-31-5MS-0000-0830		
PAD: 1526 FOX GLEN DR		
----------SEC 08 TWP 21 RNG 31----------		
*******TUSCAWILLA UNIT 12A	********	
*******PB 27 PG 22	********	
BROWNING EDWARD E & CAROL K	4,155.14	6,068
08-21-31-502-0000-0780 (HX)		
PAD: 992 SLEEPING ROCK CT		
*******CARRINGTON WOODS UNIT 1	********	
*******PB 40 PGS 98 TO 100	********	
WALSH DAVID M & HELEN J	3,410.73	6,069
08-21-31-505-0000-0050 (HX)		
PAD: 1609 TIVERTON ST		
LITTON JAMES J & MELISSA L	4,352.42	6,070
08-21-31-505-0000-0110		
PAD: 1621 TIVERTON ST		
*******DAVENPORT GLEN	********	
*******PB 45 PGS 18 THRU 20	********	
BUSBICE MICHAEL A JR & KASEY	3,926.61	6,071
08-21-31-507-0000-0010		
PAD: 1549 WARRINGTON CT		
*******TUSCAWILLA UNIT 12	********	
*******PB 28 PGS 98 TO 102	********	
SNYDER BEVERLY A	3,832.62	6,072
08-21-31-5GT-0000-0070 (HX)		
PAD: 1614 WHITE DOVE DR		
*******TUSCAWILLA UNIT 14A	********	
*******PB 32 PGS 21 TO 24	********	
BLANTON BONNIE A &	4,352.80	6,073
FITZHENRY THOMAS C		
08-21-31-5HS-0000-0770 (HX)		
PAD: 677 CAYUGA DR		
HADAWAY WILLIAM J & EILEEN E	3,427.51	6,074
08-21-31-5HS-0000-0920 (HX)		
PAD: 650 CAYUGA DR		
*******TUSCAWILLA UNIT 14B	********	
*******PB 37 PGS 6 TO 10	********	
GARRISON-FREE SANDRA &	4,454.68	6,075
FREE CARL		
08-21-31-5JU-0000-1470 (HX)		
PAD: 1772 SENECA BLVD		
SEGRETARIO GARY P & BARBARA J	4,495.94	6,076
08-21-31-5JU-0000-1540 (HX)		
PAD: 1786 SENECA BLVD		
KANYOK JENNIFER J	5,079.39	6,077
08-21-31-5JU-0000-1870 (HX)		
PAD: 708 CONESUS LN		
TAKACH MARK D & DONNA M	3,398.85	6,078
08-21-31-5JU-0000-2440 (HX)		
PAD: 1788 OTISCO WAY		
RODRIGUEZ DERRICK J & EILEEN	554.03	6,079
08-21-31-5JU-0000-2460		
CONNER VERNON J & FRANCIS H	555.03	6,080
08-21-31-5JU-0000-2730		
LOT 273 & VACD ST ADJ ON S		
*******GLEN EAGLE UNIT 3	********	
*******PB 43 PGS 53 & 54	********	

NAME - PARCEL NUMBER	TAXES DUE	SEQ. #
WHITE MARTIN B & SHARON B	6,574.49	6,081
08-21-31-5LA-0000-1500 (HX)		
PAD: 1570 EAGLE NEST CIR		
*******GLEN EAGLE UNIT 4	********	
*******PB 43 PGS 55 & 56	********	
MC GINTY JOSEPH B & DIANA L	4,785.12	6,082
08-21-31-5LB-0000-2000 (HX)		
PAD: 1518 EAGLE NEST CIR		
CARVER STEVE & BETTY A	5,087.37	6,083
08-21-31-5LB-0000-2290 (HX)		
PAD: 1541 EAGLE NEST CIR		
----------SEC 09 TWP 21 RNG 31----------		
MARIMON GLORIA	186.86	6,084
09-21-31-300-020C-0000 (HX)		
PAD: 210 MISSION RD		
SHEPARD ARNETT J ET AL	242.46	6,085
09-21-31-300-0220-0000		
PAD: MISSION RD		
BOWERS CHARLES H & BETTY J	1,877.68	6,086
09-21-31-300-0280-0000		
PAD: CHAPEL ST		
JATHAN MARK A &	1,878.68	6,087
SPENCER GLENROY		
09-21-31-300-0400-0000		
PAD: PINE AVE		
BRYAN TRACY P &	2,883.63	6,088
PATTON WILLIAM J		
09-21-31-300-043L-0000 (HX)		
PAD: 660 ROBIN LN		
SPENCER DIANE H	321.90	6,089
09-21-31-300-048B-0000		
PAD: 368 W FRANKLIN ST		
VINCENT TRIMELLA JO	555.62	6,090
09-21-31-300-049A-0000		
*******OVIEDO TERRACE	********	
*******PB 11 PG 6	********	
STINES GINA M	2,471.71	6,091
09-21-31-501-0000-0330 (HX)		
PAD: 353 TERRACE DR		
YEBBA MICHAEL J & ANA M	1,545.17	6,092
09-21-31-501-0000-0370 (HX)		
PAD: 429 TERRACE DR		
*******WILLIAMS SURVEY OF TRACT	********	
*******IN SE 1/4 OF SW 1/4 SEC 9	********	
*******TWP 21 S RGE 31 E	********	
MOORE TEVA K	113.57	6,093
09-21-31-502-0000-0070		
LOT 7 (LESS PT IN NW 1/4 OF ...		
*******RICHFIELD	********	
*******PB 17 PG 25	********	
PANKE MARGARET M	948.51	6,094
09-21-31-504-0000-0150 (HX)		
PAD: 798 FIELD ST		
TRESSLER STEPHEN E & AMY E	721.45	6,095
09-21-31-504-0000-0340 (HX)		
PAD: 896 RICH DR		
COMPTON SARAH J & JASON R	1,323.31	6,096
09-21-31-504-0000-0440 (HX)		
PAD: 766 RICH DR		
*******SHED GROVE HOMES UNIT 1	********	
*******PB 21 PG 82	********	
TORRES JOSE M & STELLA W	2,452.63	6,097
09-21-31-505-0000-0110		
PAD: 958 SHED ST		
LOZANO SELENDA M	2,497.93	6,098
09-21-31-505-0000-0170		
PAD: 897 SHED ST		
*******TIMBERWOOD	********	
*******PB 26 PG 98	********	
FOWLKES GREGG W & LINDA A	461.85	6,099
09-21-31-507-0000-0170		
PAD: TIMBERWOOD TRL		
MACKESY CHRISTIAN S & BLAKE L	2,507.85	6,100
09-21-31-507-0000-0490		
PAD: 373 TIMBERWOOD TRL		
*******OAK HILL VILLAS PH 1 REPLAT	********	
*******PB 30 PGS 72 & 73	********	
VANDERPOOL ROGER	1,314.56	6,101
09-21-31-508-0000-007A		
PAD: 130 SHADY OAK LN		
LOT 7 (LESS N 45 FT)		
*******WILLA LAKE PH 1	********	
*******PB 35 PG 79	********	
BLAKEMAN RODNEY & TRINA	2,543.67	6,102
09-21-31-510-0000-0500 (HX)		
PAD: 1008 WILLA LAKE CIR		
*******WILLA OAKS	********	
*******PB 36 PG 74	********	
MONTGOMERY CECELIA A	3,360.90	6,103
09-21-31-511-0000-0770 (HX)		
PAD: 1001 LINGO CIR		
*******OAK HILL VILLAS PH 3	********	
*******PB 41 PG 18	********	
RODRIGUEZ ORLANDO H & MAYRA C	1,405.88	6,104
09-21-31-513-0000-004A (HX)		
PAD: 884 PECAN CT		
LOT 4 (LESS BEG SE COR RUN N ...		
*******BENTLEY WOODS	********	
*******PB 41 PGS 79 TO 82	********	
LOPEZ DARRELL	3,836.91	6,105
09-21-31-514-0000-0160		
PAD: 501 BENTLEY ST		
CICCIARO JOHN P & RHONDA	2,718.65	6,106
09-21-31-514-0000-0740 (HX)		
PAD: 546 ARTESIA ST		
HAZEL KEVIN P & NORMA	2,788.51	6,107
09-21-31-514-0000-1010 (HX)		
PAD: 614 YORKSHIRE DR		
BARRENO MARIA &	2,623.27	6,108
CHOEZ GINA C & PABLO		
09-21-31-514-0000-1150 (HX)		
PAD: 434 YORKSHIRE DR		
SWANSON LAURIE E & JON A	2,595.31	6,109
09-21-31-514-0000-1800 (HX)		
PAD: 680 BENTLEY ST		
PERKINS LARRY E & HATTIE B	2,971.14	6,110
09-21-31-514-0000-1880 (HX)		
PAD: 570 BENTLEY ST		
FUGAL DEBRA J	3,044.88	6,111
09-21-31-514-0000-2110 (HX)		
PAD: 800 MANCHESTER AVE		
*******OAK HOLLOW	********	
*******PB 43 PG 11	********	
WILLIAMS RANDOLPH M	2,797.47	6,112
09-21-31-515-0000-0240 (HX)		
PAD: 647 LADY LYNN CT		
----------SEC 10 TWP 21 RNG 31----------		
HINTZ LYELL OR HOLLY	44.76	6,113
10-21-31-300-001H-0000		
MARTIN MICHAEL TRUSTEE	54.43	6,114
FBO		
10-21-31-300-016G-0000		
PAD: N CENTRAL AVE		
MARTIN MICHAEL TRUSTEE	869.85	6,115
FBO		
10-21-31-300-017B-0000		
WESS BRADLEY M & TRACY L	1,376.23	6,116
10-21-31-300-0250-0000 (HX)		
PAD: 568 N LAKE JESSUP AVE		
PALM TREE COMPUTER SYSTEMS INC	3,866.46	6,117
10-21-31-300-0300-0000		
PAD: 119 E CENTRAL AVE		
ANDERSON REGINALD D & VICTORIA	101.49	6,118
10-21-31-300-041A-0000		
PAD: 426		
PITTMAN FELTON & MAY D	1,097.27	6,119
10-21-31-300-0510-0000		
PAD: 423 NURSERY ST		
ALLEN DOUGLAS & ADELE	1,330.17	6,120
10-21-31-300-0550-0000		
PAD: 511 E FRANKLIN ST		
WILLIAMS JAMES L JR & JEAN F &	93.48	6,121
LEE JERRY D JR ET AL		
10-21-31-300-065A-0000		
PAD: FRANKLIN ST		

NAME - PARCEL NUMBER	TAXES DUE	SEQ. #
WILLIAMS JAMES L JR & JEAN F & LEE JERRY D JR ET AL 10-21-31-300-065B-0000 PAD: FRANKLIN ST	93.48	6,122
WILLIAMS JAMES L JR & JEAN F & LEE JERRY D JR ET AL 10-21-31-300-065C-0000 PAD: 288 GENEVA RD	1,280.86	6,123
CARTER PROPERTIES INC & BAKER JULIE TRUSTEE 10-21-31-300-065D-0000	164.30	6,124
WILLIAMS JAMES L JR & JEAN F & LEE JERRY D JR ET AL 10-21-31-300-0660-0000	92.58	6,125
WILLIAMS BENJAMIN F 10-21-31-300-0710-0000 PAD: DIVISION ST	141.74	6,126
WILLIAMS BENJAMIN F 10-21-31-300-0720-0000 PAD: 180 DIVISION ST	437.84	6,127
CARTER PROP INC & BAKER JULIE TR & BASSAM I NASSER LIVING TR 10-21-31-300-0750-0000 PAD: FRANKLIN ST	975.81	6,128
WILSON EASTER & DANIELS MAMIE & STEPHENS EDWINA ET AL 10-21-31-300-075C-0000	97.97	6,129
CHURCH ANTIOCH MISSIONARY BAPTIST OF OVIEDO FLA INC 10-21-31-300-094C-0000	22.68	6,130
*******TRANQUIL OAKS	********	
*******PB 8 PG 82	********	
MYERS VERA V 10-21-31-501-0000-0090 PAD: 656 LAKE CHARM RD	1,880.54	6,131
*******MEAD MANOR UNIT 1	********	
*******PB 14 PG 25	********	
VAN ANTWERP-FOSS EULA A 10-21-31-502-0000-0100 (HX) PAD: 607 PALM DR	1,356.39	6,132
*******OAK RIDGE	********	
*******PB 3 PG 49	********	
GOERTZEN DEBORAH R 10-21-31-503-0000-0190 (HX) PAD: 419 N CENTRAL AVE LOTS 19 & 20 & E 1/2 OF VACD ...	908.89	6,133
PAUGH DENNIS C & MICHAELENE 10-21-31-503-0000-0590 (HX) PAD: 44 VINE ST LOTS 59 & 60 & W 1/2 OF VACD ...	1,247.20	6,134
*******ALEXANDRIA OR OVIEDO	********	
*******PB 1 PG 45	********	
PHILLIPS JAMES D III & TISA Q 10-21-31-504-0D00-0030 (HX) PAD: 220 MYRTLE ST N 120 FT OF LOT 3 BLK D	753.58	6,135
*******WILSONS ADD TO OVIEDO	********	
*******PB 1 PG 53	********	
STALEY NEIL E & MICHELLE R 10-21-31-505-0A00-0010 PAD: 19 BROADWAY E LOT 1 & S 91 1/2 FT OF LOT 2 ...	3,144.39	6,136
BOOTH SAMUEL W JR & BOOTH BRYAN D 10-21-31-505-0B00-0210 (HX) PAD: 236 N CENTRAL AVE LOTS 21 TO 24(LESS RD ON N & ...	1,697.24	6,137
ARNDT PAULINE B TRUSTEE FBO 10-21-31-505-0C00-0080 PAD: 110 GENEVA 112 DR LOTS 7 8 & 9 & THAT PT OF ...	8,074.21	6,138
*******ROBINSONS ADD TO OVIEDO	********	
*******SAMUEL A	********	
*******PB 3 PG 7	********	
PANORA LUIS A & SOILA B 10-21-31-506-0000-0060 PAD: 262 N CENTRAL AVE	659.37	6,139
PANORA LUIS A & SOILA B 10-21-31-506-0000-0070 PAD: N CENTRAL AVE	894.75	6,140
*******ROBINSONS SUBD SAMUEL A	********	
*******PB 3 PG 8	********	
LOVEL ROBERT TR & LAYCOCK DOROTHY E TR 10-21-31-507-0000-0170 PAD: 474 N CENTRAL AVE LOTS 17 + 18 SAMUEL A ...	2,911.54	6,141
PYLE RANSFORD C & CAROLE N 10-21-31-507-0000-0340 (HX) PAD: 176 E MAGNOLIA AVE LOTS 34 35 + W 1/2 OF LOT 36 ...	1,082.94	6,142
*******MIDWAY NEAR OVIEDO	********	
*******PB 1 PG 48	********	
ANDERSON JOHN A LIFE EST (WILLIAMS ALBERTA ET AL) 10-21-31-510-0000-0330 (HX) PAD: 349 E FRANKLIN ST E 1/2 OF LOT 33 & W 35 FT OF ...	433.99	6,143
ANDERSON JOHN A LIFE EST (WILLIAMS ALBERTA ET AL TC50) 10-21-31-510-0000-0340 E 1/2 OF LOT 34 & W 35 FT OF ...	122.24	6,144
DONAHUE ANNETTE M & WATOLA CATHERINE I 10-21-31-510-0000-034A W 1/2 OF LOT 34	97.73	6,145
YOUNGBLOOD VIVIAN M & MC GEE COBBIN A ET AL 10-21-31-510-0000-0350 LOT 35 & W 35 FT OF VACD ST ...	145.32	6,146
POLK NAPOLEON F PER REP ESTATE OF MARIAN D CHESTNUT 10-21-31-510-0000-0360 PAD: GENEVA RD LOT 36 & W 35 FT OF VACD ST ...	107.39	6,147
POLK NAPOLEON F PER REP ESTATE OF MARIAN D CHESTNUT 10-21-31-510-0000-036A LOT 36 NWLY OF LAKE CHARM ...	42.24	6,148
*******ESTES ADD TO OVIEDO	********	
*******PB 7 PG 44	********	
CHURCH ANTIOCH MISSIONARY BAPTIST OF OVIEDO FLA INC 10-21-31-511-0000-0010 PAD: DIVISION ST LOT 1 & W 1/2 OF ABANDONED ...	238.18	6,149
STALLWORTH BARBARA P B 10-21-31-511-0000-0040 PAD: 64 DIVISION ST LOTS 4 + 5	753.43	6,150
CHURCH ANTIOCH MISS BAPTIST OF OVIEDO FLA 10-21-31-511-0000-00A0	296.98	6,151
CHURCH ANTIOCH MISS BAPTIST OF OVIEDO FLA 10-21-31-511-0000-00B0	256.28	6,152
CHURCH ANTIOCH MISS BAPTIST OF OVIEDO FLA 10-21-31-511-0000-00C0	515.58	6,153
CHURCH ANTIOCH MISSIONARY BAPTIST OF OVIEDO FLA INC 10-21-31-511-0000-00E0 LOT E & W 1/2 OF ABANDONED ...	10.78	6,154
GRANT KENNEDY 10-21-31-511-0000-0110 PAD: 98 DIVISION ST LOTS 11 + 12	1,802.46	6,155
CHURCH ANTIOCH MISSIONARY BAPTIST OF OVIEDO FLA INC 10-21-31-511-0000-0290 PAD: BOSTON AVE LOTS 29 + 30	122.97	6,156
CHURCH ANTIOCH MISS BAPTIST OF OVIEDO FLA 10-21-31-511-0000-0310 LOTS 31 & 38	79.30	6,157
MC ARTHUR ALLEN C/O THOMAS L WILLIAMS 10-21-31-511-0000-0340	62.64	6,158
ALLEN MAMIE C/O THOMAS L WILLIAMS 10-21-31-511-0000-0360 LOTS 36 + 37	123.29	6,159
*******LEES 1ST ADD TO OVIEDO	********	
*******PB 2 PG 112	********	
CHURCH ANTIOCH MISSIONARY BAPTIST OF OVIEDO INC 10-21-31-512-0000-003A THAT PT OF LTO 3 LYING SELY ...	220.09	6,160
CHURCH ANTIOCH MISSIONARY BAPTIST OF OVIEDO INC 10-21-31-512-0000-003B THAT PT OF LOT 3 LYING SELY ...	501.51	6,161
TINSLEY EDDIE W & ADELINE 10-21-31-512-0000-0040 (HX) PAD: B AVE N 80 FT OF S 160 FT OF E 125 ...	261.53	6,162
S & S PROPERTY ENTERPRISE 10-21-31-512-0000-013A PAD: B AVE S 1/2 OF LOT 13 (LESS S 80 ...	227.70	6,163
NEWTON CLAYTON JR 10-21-31-512-0000-013B (HX) PAD: 148 AVENUE B S 80 FT OF W 130 FT OF LOT ...	310.90	6,164
*******MILTON SQUARE ADD	********	
*******PB 3 PG 50	********	
FRANCIS CHARLIE SR & WILLIAMS JOSEPH P 10-21-31-513-0000-0270 PAD: 540 1ST ST LOT 27 & N 1/2 OF VACD ALLEY ...	42.05	6,165
DANIELS DIANE 10-21-31-513-0000-0290 PAD: 1ST ST LOT 29 & N 1/2 OF VACD ALLEY ...	41.05	6,166
DANIELS DIANE 10-21-31-513-0000-0320 PAD: CHULUOTA RD LOT 32 & S 1/2 OF VACD ALLEY ...	58.76	6,167
J P F D INV CORP 10-21-31-513-0000-0370 PAD: CHULUOTA RD LOTS 37 38 39 & 40 & S 1/2 ...	215.73	6,168
*******MILTON SQUARE	********	
*******PB 3 PG 36	********	
ALLEN DOUGLAS L & ADELE 10-21-31-514-0000-0080 PAD: 223 AVENUE B LOTS 8 9 & 10 & N 1/2 OF ...	1,209.93	6,169
ALLEN DOUGLAS L 10-21-31-514-0000-0110 PAD: 3RD ST LOTS 11 & 12 & S 1/2 OF VACD ...	75.59	6,170
BLAIR JAMIE L 10-21-31-514-0000-0130 (HX) PAD: 595 3RD ST LOTS 13 14 15 16 17 & 18 & S ...	44.06	6,171
JACOBS JETHRO R 10-21-31-514-0000-0190 PAD: 3RD ST LOTS 19 & 20 & S 1/2 OF VACD ...	25.47	6,172
MASSALENE ORA L & MACKEY VOLA L & BRYANT JOHN W ET AL TC25 10-21-31-514-0000-0250 PAD: 680 3RD ST LOTS 25 & 26 & N 1/2 OF VACD ...	275.47	6,173
JACOBS JETHRO R 10-21-31-514-0000-0270 PAD: 600 3RD ST LOTS 27 & 28 & N 1/2 OF VACD ...	75.59	6,174
SMITH JESSIE 10-21-31-514-0000-0430 PAD: 1ST ST LOTS 43 & 44 & N 1/2 OF VACD ...	707.84	6,175
SMITH JESSIE 10-21-31-514-0000-0450 PAD: 558 1ST ST LOTS 45 & 46 & N 1/2 OF VACD ...	632.01	6,176
JACOBS JETHRO R 10-21-31-514-0000-0570 PAD: 1ST ST LOT 57 & S 1/2 OF VACD ALLEY ...	39.79	6,177
JACOBS JETHRO R 10-21-31-514-0000-0580 PAD: 1ST ST LOT 58 & S 1/2 OF VACD ALLEY ...	39.79	6,178
JACOBS JETHRO R 10-21-31-514-0000-0590 PAD: 1ST ST LOT 59 & S 1/2 OF VACD ALLEY ...	39.79	6,179
FREEMAN CLEMENTINE 10-21-31-514-0000-0600 PAD: 552 1ST ST LOT 60 & S 1/2 OF VACD ALLEY ...	39.79	6,180
DENARD KATHY 10-21-31-514-0000-0710 PAD: 555 CHULUOTA RD LOTS 71 TO 74 & S 1/2 OF ...	2,065.10	6,181
BRUNDIDGE C B & LUCILLE P 10-21-31-514-0000-0770 PAD: 579 CHULUOTA RD LOTS 77 & 78 & S 1/2 OF VACD ...	780.01	6,182
BRUNDIDGE C B & LUCILLE 10-21-31-514-0000-0790 PAD: CHULUOTA RD LOTS 79 & 80 & S 1/2 OF VACD ...	110.44	6,183
*******WASHINGTON PARK OVIEDO	********	
*******PB 5 PG 93	********	
ROAN YOLANDA & MARTIN WANDA & YOUNGBLOOD JOETTA ET AL 10-21-31-515-0000-0110 PAD: TYSON ST LOTS 11 12 & 13 & N 1/2 OF ...	645.08	6,184
ROAN YOLANDA & MARTIN WANDA & YOUNGBLOOD JOETTA ET AL 10-21-31-515-0000-0140 PAD: TYSON ST LOT 14 & N 1/2 OF VACD ALLEY ...	39.41	6,185
HADDEN ROBERT E 10-21-31-515-0000-0150 PAD: TYSON ST LOTS 15 16 & 17 & N 1/2 OF ...	106.02	6,186
FRAZIER J C 10-21-31-515-0000-0210 PAD: TYSON ST LOTS 21 & 22 & N 1/2 OF VACD ...	70.38	6,187
FRAZIER J C 10-21-31-515-0000-0230 PAD: TYSON ST LOTS 23 & 24 & S 1/2 OF VACD ...	78.33	6,188
ASHE ROBERT III & TOLBERT ERIKA 10-21-31-515-0000-0380 PAD: CHULUOTA RD LOTS 38 & 39 & S 1/2 OF VACD ...	343.06	6,189
WHEELER DENISE Y 10-21-31-515-0000-0420 (HX) PAD: 653 E BROADWAY LOTS 42 & 43 & S 1/2 OF VACD ...	96.52	6,190
*******GWYNNS SURVEY OF LAKE	********	
*******CHARM	********	
*******PB 2 PG 65	********	
COWAN MARGIE N & JOHNNIE 10-21-31-516-0000-0080 (HX) PAD: 736 GENEVA DR THAT PART OF LOT 8 (LESS E ...	612.61	6,191
*******MEAD MANOR UNIT 3	********	
*******PB 14 PG 90	********	
BROPHY JAMES C & BONNIE 10-21-31-519-0000-0120 (HX) PAD: 415 MEAD DR	2,212.95	6,192
*******OVIEDO OAKS UNIT 01	********	
*******PB 16 PG 89	********	
KEENE ROSEMARY C 10-21-31-521-0000-0020 (HX) PAD: 865 DIVISION ST	1,428.76	6,193
*******TYSON PARK	********	
*******PB 32 PG 98	********	
WHITE CORA M 10-21-31-525-0000-0050 (HX) PAD: 86 TYSON CT	400.10	6,194
*******MEADOWCREST	********	
*******PB 47 PGS 19 & 20	********	
PETERSON ANDREW L & MONICA M 10-21-31-527-0000-0460 (HX) PAD: 803 PALMETTO TER	3,081.99	6,195
----------SEC 11 TWP 21 RNG 31----------		
HENDRIX WALTER L PER REP & HENDRIX BERNICE 11-21-31-300-0100-0000 PAD: W 434 SR	170.06	6,196
WILLIAMS BONNIE J 520 STEPHEN ST 11-21-31-300-0160-0000 (HX) PAD: 520 STEPHENS AVE	653.56	6,197
ALLEN DOUGLAS L OR ALLEN ADELE W 11-21-31-300-0190-0000 PAD: STEPHENS ST	97.96	6,198
ALLEN DOUGLAS L & ADELE W 11-21-31-300-019A-0000 (HX) PAD: 203 STEPHENS ST	1,698.86	6,199
STEPHENS ALICE HEIRS C/O RALPH MIMS & EASTER WILSON 11-21-31-300-019B-0000 PAD: STEPHENS ST	93.58	6,200
ALLEN DOUGLAS L OR ALLEN ADELE W 11-21-31-300-019C-0000 PAD: STEPHENS ST	144.96	6,201
ALLEN DOUGLAS 11-21-31-300-0200-0000 PAD: STEPHENS ST	123.16	6,202
ALLEN DOUGLAS 11-21-31-300-0210-0000 PAD: 204 STEPHENS AVE	613.33	6,203
WILSON MARVIN SR & BRENDA 11-21-31-300-024A-0000	114.52	6,204
WILKERSON AMOS 11-21-31-300-024B-0000 PAD: 93 STEPHENS ST	41.24	6,205
WILKERSON AMOS 11-21-31-300-024C-0000	40.24	6,206
J P F D INV CORP 11-21-31-300-0270-0000 PAD: STEPHENS AVE	138.93	6,207
WILKERSON AMOS 11-21-31-300-0300-0000 PAD: STEPHENS AVE	110.45	6,208
ALLEN DOUGLAS L & ADELE W 11-21-31-300-0320-0000 PAD: 434	768.75	6,209
SMITH DENNIS 11-21-31-300-0400-0000	55.55	6,210
*******FRIES SURVEY OF LAKE CHARM	********	
*******PB 1 PG 6	********	
MAITLAND FRUIT CO INC 11-21-31-501-0A00-0100 PAD: LAKE CHARM AVE LOT 10 (LESS ELY 186 FT) BLK A	2,963.95	6,211
MAITLAND FRUIT CO INC 11-21-31-501-0A00-010A PAD: LEE RD ELY 186 FT OF LOT 10 (LESS ...	669.27	6,212
RYAN SCOTT K 11-21-31-501-0A00-0140 PAD: LEE AVE LOT 14 BLK A (LESS RD)	267.14	6,213
MAITLAND FRUIT CO INC 11-21-31-501-0B00-0030 LOTS 3 4 5 & 6 BLK B FRIES ...	7,679.11	6,214
*******WASHINGTON HEIGHTS	********	
*******PB 3 PG 37	********	
MC FALL EDWIN G JR 11-21-31-503-0000-0100 (HX) PAD: 1191 WASHINGTON ST LOT 10 (LESS N 30 FT FOR RD)	481.56	6,215
LEWIS GERALD L & CLEONA 11-21-31-503-0000-0190 (HX) PAD: 1158 JACKSON CT LOT 19 (LESS S 5 FT)	527.10	6,216
HADDEN LEONARD C SR & NANCY L 11-21-31-503-0000-0210 (HX) PAD: 1174 JACKSON ST LOT 21 (LESS S 5 FT)	481.96	6,217
WILSON MARY N 11-21-31-503-0000-0230 (HX) PAD: 1190 JACKSON ST LOT 23 (LESS S 5 FT)	481.96	6,218
ROBINSON RUBY M 11-21-31-503-0000-025A (HX) PAD: 421 REED AVE E 46 FT OF S 75 FT OF LOT 25 ...	312.31	6,219
TURNER ANDREW W 11-21-31-503-0000-0310 (HX) PAD: 1159 JACKSON ST LOT 31 (LESS N 5 FT FOR RD)	452.06	6,220
REED AVENUE LAND TRUST THE FBO 11-21-31-503-0000-037A PAD: 411 REED RD E 46 FT OF N 75 FT OF LOT 37 ...	910.67	6,221
BOSTON BARBARA W PER REP ESTATE OF LILY WHITE 11-21-31-503-0000-0430 PAD: 1224 TAYLOR ST	731.06	6,222
FULGHUM GEORGE W & FAY A 11-21-31-503-0000-0490 (HX) PAD: 331 REED AVE N 1/2 OF LOTS 49 & 50 (LESS ...	603.52	6,223
CRESPO ALBERTO & YANIRA R 11-21-31-503-0000-0510 PAD: 1135 TAYLOR ST	1,034.29	6,224
ASHE LONNIE A & LEONA 11-21-31-503-0000-0660 (HX) PAD: 1206 HARRISON ST	242.00	6,225
GOULD ALBERTA 11-21-31-503-0000-0720 (HX) PAD: 254 WILSON AVE	497.33	6,226
CHAMBERS GEORGIA A 11-21-31-503-0000-0770 (HX) PAD: 420 REED AVE THAT PT OF LOTS 77 78 & 79 ...	709.86	6,227
JONES BEATRICE H 11-21-31-503-0000-0860 (HX) PAD: 310 REED AVE LOT 86 + S 1/2 OF LOT 85	633.36	6,228
JONES BETTY A 11-21-31-503-0000-0870 (HX) PAD: 1100 HARRISON ST E 75 FT OF LOTS 87 + 88	546.41	6,229
SHUBERT CONSTR CO 11-21-31-503-0000-087B PAD: HARRISON ST W 46 FT OF LOTS 87 + 88	222.49	6,230
*******ROUND LAKE ESTATES	********	
*******PB 14 PG 7	********	
GOULD VIVIAN Y 11-21-31-504-0A00-0030 (HX) PAD: 1014 HARRISON ST	570.63	6,231
JENERETTE ELIZABETH 11-21-31-504-0A00-0150 (HX) PAD: 1130 ROUND LAKE CT	356.50	6,232
JENKINS SARAH W 11-21-31-504-0A00-0420 (HX) PAD: 187 REED AVE	499.80	6,233
LEWIS CHARLEY 11-21-31-504-0A00-0440 (HX) PAD: 175 REED AVE	325.22	6,234

NAME - PARCEL NUMBER	TAXES DUE	SEQ. #
LINGARD CLARA M 11-21-31-504-0B00-0080 (HX) PAD: 1155 ROUND LAKE CT	516.93	6,235
*******WHEELER SUBD LOUISE *******PB 7 PG 47	******** ********	
TORRES JOSE R & TORRES JUAN R 11-21-31-505-0000-0010 PAD: E BROADWAY LOTS 1 TO 3 (LESS S 22 FT OF ...	113.54	6,236
TORRES JOSE R & TORRES JUAN R 11-21-31-505-0000-0030 PAD: E BROADWAY S 22 FT OF LOT 3 & ALL LOTS ...	135.57	6,237
*******LONE PINES *******PB 12 PG 21	******** ********	
SMITH MAXCIE S OR SMITH MINNIE 11-21-31-507-0000-0010 PAD: 101 DENISE ST	1,118.86	6,238
MORGAN JACQUELINE W 11-21-31-507-0000-0050 (HX) PAD: 141 S DENISE ST	394.58	6,239
PERRY ADRIA T 11-21-31-507-0000-0060 PAD: 151 DENISE ST	957.05	6,240
BOONE ROBERT O & WILLIE M 161 DENISE ST 11-21-31-507-0000-0070 (HX) PAD: 161 DENISE ST	356.81	6,241
ASHE ROBERT JR & NELSON MARY & ASHE LARRY & ASHE ROBERT III 11-21-31-507-0000-0090 PAD: DENISE ST	946.83	6,242
GRAYSON BERTHA & GRAYSON DARIUS E & GRAYSON JUNIOR 11-21-31-507-0000-0100 (HX) PAD: 191 DENISE ST	481.34	6,243
HUFF WILLIE B 11-21-31-507-0000-0110 (HX) PAD: 201 DENISE ST	354.21	6,244
SCOTT VIOLET 11-21-31-507-0000-0120 PAD: DENISE ST	135.54	6,245
SCOTT VIOLET 11-21-31-507-0000-0130 (HX) PAD: 221 DENISE ST	406.34	6,246
MARIMON CLIFTON T & PAULETTE 11-21-31-507-0000-0160 (HX) PAD: 251 DENISE ST	330.98	6,247
SMITH JESSIE & ALLEN DOUGLAS L & ADELE W ET AL TC25 11-21-31-507-0000-0170 PAD: DENISE ST	136.54	6,248
ALLEN DOUGLAS L & ADELE W 11-21-31-507-0000-0210 PAD: 290 PINEVIEW DR	874.66	6,249
GRAHAM CLARENCE 11-21-31-507-0000-0260 (HX) PAD: 228 PINEVIEW DR	399.18	6,250
SMITH EARL L & ALINE 11-21-31-507-0000-0310 (HX) PAD: 170 PINEVIEW DR S 1/2 OF LOT 31 & ALL LOTS ...	1,261.88	6,251
*******ALLENS 1ST ADD TO *******WASHINGTON HEIGHTS *******PB 3 PG 23	******** ******** ********	
WASHINGTON GEORGE 11-21-31-508-0100-0040 PAD: WILSON AVE LOTS 4 + 5 BLK 1	229.84	6,252
BRYANT JOHN W & ROBERTSON OLLA M 11-21-31-508-0100-0120 (HX) PAD: 360 CHINABERRY AVE	553.80	6,253
J P F D INV CORP 11-21-31-508-0100-0170	114.91	6,254
CANNION STEPHANIE L LIFE EST (LEE ROBERT L) 11-21-31-508-0200-0110 PAD: 1342 HARRISON ST LOTS 11 & 12 BLK 2	1,123.61	6,255
BLANFORD ROBERTA V 11-21-31-508-0200-0170 (HX) PAD: 336 CHINABERRY AVE LOTS 17 18 19 + 20 BLK 2	496.88	6,256
LONDON JAMES H & SUSIE 11-21-31-508-0300-0010 (HX) PAD: 345 CHINABERRY AVE	482.20	6,257
LONDON JAMES H & SUSIE 11-21-31-508-0300-0020 PAD: CHINABERRY AVE	132.81	6,258
GOULD MARY M HEIRS C/O MABLE BUTLER 11-21-31-508-0300-0030 PAD: CHINABERRY AVE	133.81	6,259
MAXWELL BRUCE & IVY S 11-21-31-508-0300-0040 PAD: 333 CHINABERRY AVE	132.81	6,260
TOSSIE EDDIE S *C/O MAXWELL IVY S 11-21-31-508-0300-0050 PAD: CHINABERRY AVE LOTS 5 + 6 BLK 3	578.66	6,261
MAXWELL BRUCE & IVY S 11-21-31-508-0300-0070 PAD: CHINABERRY AVE LOTS 7 + 8 BLK 3	263.65	6,262
DE JESUS TARCISIO & LUZ C 11-21-31-508-0300-0190 (HX) PAD: 350 QUEEN AVE	578.15	6,263
DE JESUS TARCISIO & LUZ C 11-21-31-508-0300-0200 PAD: QUEEN AVE	144.11	6,264
LIMEHOUSE RETHA 11-21-31-508-0400-0010 (HX) PAD: 394 QUEEN AVE LOTS 1 2 + 3 BLK 4	684.37	6,265
WASHINGTON DELORES PER REP & WASHINGTON JEWELL 11-21-31-508-0500-0010 PAD: 1455 BATTLE ST LOTS 1 2 15 + 16 BLK 5	1,727.38	6,266
BAKER JESSIE E 11-21-31-508-0600-0010 (HX) PAD: 351 QUEEN ST LOTS 1 + 2 BLK 6	808.30	6,267
COLLAZO JESSE L & ABIGAIL C 11-21-31-508-0600-0090 LOT 9 (LESS N 15 FT) BLK 6 ...	98.94	6,268
O'NEAL CARRIE & JAMES 11-21-31-508-0600-0200 PAD: DAISEY AVE	327.96	6,269
KIMBLE JESSIE M & JOHNNIE LEE GLENN & NORMA J W KIMBLE 11-21-31-508-0700-0020 PAD: DAISEY AVE	133.81	6,270
KIMBLE JESSIE M 11-21-31-508-0700-0030 PAD: DAISEY AVE	132.81	6,271
GOODMAN JESSIE M 11-21-31-508-0700-0040 PAD: DAISEY AVE	132.81	6,272
FUDGE ROBERT 11-21-31-508-0700-0050 PAD: 335 DAISEY AVE	132.81	6,273
SIDE BY SIDE OF WINTER SPRINGS INC 11-21-31-508-0700-0060 PAD: 335 DAISEY AVE LOTS 6 & 7 (LESS S 20 FT OF ...	219.47	6,274
FUDGE ROBERT 11-21-31-508-0700-0140 PAD: 5TH ST LOTS 14 & 15 BLK 7 ...	229.84	6,275

NAME - PARCEL NUMBER	TAXES DUE	SEQ. #
FUDGE ROBERT 11-21-31-508-0700-0160 PAD: 5TH ST	59.46	6,276
FUDGE ROBERT 11-21-31-508-0700-0170 PAD: 5TH ST LOTS 17 TO 20 BLK 7 ALLENS ...	235.48	6,277
JACOBS JETHO R & NIENHUIS WANDA Z 11-21-31-508-0800-0060 PAD: DAISEY AVE	77.35	6,278
SMITH JESSIE 11-21-31-508-0800-0090 PAD: DAISEY AVE LOTS 9 10 & 11 BLK 8	179.04	6,279
LOTT DAVID L & WILLOW A & LOTT DANIEL 11-21-31-508-0900-0010 (HX) PAD: 1509 BATTLE ST LOTS 1 & 2 (LESS E 14 FT) ...	1,116.86	6,280
LOTT DAVID L PER REP FOR EST OF ETHEL LOTT & LOTT DAVID 11-21-31-508-0900-001A PAD: 6TH ST E 14 FT OF LOTS 1 & 2 & ALL ...	280.78	6,281
LOTT DAVID 11-21-31-508-0900-0030 PAD: 5TH ST LOTS 3 & 4 BLK 9 ...	150.72	6,282
DRIGGINS EVELYN 11-21-31-508-1100-0040 PAD: 1235 OVIEDO-GENEVA RD LOTS 4 5 + 6 BLK 11	335.37	6,283
*******SANS SOUCI *******PB 16 PG 52	******** ********	
WILFONG BILLY L & JEANNE A 11-21-31-509-0000-0420 (HX) PAD: 251 S CELERY CIR	1,516.93	6,284
*******STEPHEN HEIGHTS *******PB 17 PG 43	******** ********	
BUSH MARY M 11-21-31-511-0000-0010 (HX) PAD: 42 STEPHEN ST	469.12	6,285
ALLEN CHARLES A 11-21-31-511-0000-0030 (HX) PAD: 152 STEPHEN ST	1,136.71	6,286
WILSON BRENDA J 11-21-31-511-0000-0070 (HX) PAD: 123 STEPHEN ST	670.42	6,287
WINGFIELD DELORES C 11-21-31-511-0000-0110 (HX) PAD: 21 STEPHENS ST	1,345.72	6,288
*******GARDEN GROVE UNIT 1 *******PB 18 PGS 97 + 98	******** ********	
HALBERT KURTIS M 11-21-31-512-0000-0020 (HX) PAD: 967 CARISSA LN	3,514.19	6,289
*******MC CLANAHANS 1ST ADD TO ROUND *******LAKE ESTATES *******PB 44 PG 43	******** ******** ********	
RIVERA EDGARDO JR & LIZANDRA 11-21-31-514-0000-0030 (HX) PAD: 1026 E HARRISON ST	542.81	6,290
EZELL THURMAN LIFE EST (EZELL ADAM A & EZELL YESENIA A) 11-21-31-514-0000-0060 PAD: 1032 E HARRISON ST	1,351.95	6,291
----------SEC 12 TWP 21 RNG 31---------- *******EAGLES EAST *******5 ACRE DEVELOPMENT *******7 PARCELS	 ******** ******** ********	
ANDERSON JOE III 12-21-31-301-0070-0000 SEC 12 TWP 21S RGE 31E BEG ...	466.55	6,292
KILGORE MICHAEL T & AMY H 12-21-31-301-007F-0000 SEC 12 TWP 21S RGE 31E BEG ...	778.22	6,293
*******SWOPES 3RD ADD TO *******BLACK HAMMOCK *******PB 3 PG 20	******** ******** ********	
JOSEPH ROY A 12-21-31-502-0000-008A PAD: 1397 426 CR PT OF LOT 8 DESC AS BEG 30 ...	1,394.47	6,294
----------SEC 13 TWP 21 RNG 31---------- SKIPPER EUGENE M JR & SKIPPER BRENDA 13-21-31-300-0010-0000 PAD: WILLINGHAM RD	 305.10	 6,295
MAIN STREET LTD 13-21-31-300-002J-0000	548.59	6,296
MAIN STREET LTD 13-21-31-300-002P-0000	381.72	6,297
*******WAVERLEE WOODS UNIT 2 *******PB 53 PGS 64 THRU 66	******** ********	
FAHEY KATHY T 13-21-31-5NM-0000-0750 (HX) PAD: 391 LYNN ST	2,179.60	6,298
CHUTORANSKY PETER III & JENNIFER D 13-21-31-5NM-0000-0960 (HX) PAD: 601 LYNN ST	1,998.92	6,299
*******WAVERLEE WOODS UNIT 3 *******PB 54 PGS 43 THRU 45	******** ********	
DETTMAN GLYNN J & MARY B 13-21-31-5NW-0000-2000 (HX) PAD: 1650 ASHLAND TRL	3,258.01	6,300
GINES WILLIAM JR & JOHNSON ANNIE D 13-21-31-5NW-0000-2030 (HX) PAD: 1680 ASHLAND TRL	2,081.67	6,301
*******SANCTUARY PHASE 1 VILLAGES 1 *******2 AND 3 *******PB 58 PGS 27 TO 37	******** ******** ********	
BINEY JOSEPH K & BENNETT TERRENCE & IDITTA 13-21-31-5PW-0000-0330 PAD: 2862 SWEETSPIRE CIR	615.79	6,302
REICHLE DARRIN & TRISHA 13-21-31-5PW-0000-0910 PAD: 2860 SPRING HEATHER PL	614.79	6,303
SNYDER DEAN G & SUZANNE B 13-21-31-5PW-0000-1160 PAD: 2972 SPRING HEATHER PL	3,771.81	6,304
CARVALHO CHRISTINA L & MICHAEL 13-21-31-5PW-0000-1420 PAD: 3096 JUNEBERRY TER	809.24	6,305
----------SEC 14 TWP 21 RNG 31---------- SOUTHERN COMMUNITY BANK 14-21-31-300-004E-0000	 3,276.82	 6,306
ROUGHGARDEN KEITH & CHRISTINE 14-21-31-300-004H-0000 PAD: CAROLYN DR (1.25 AC)	2,215.77	6,307
JPFD INV CORP 14-21-31-300-004R-0000	208.37	6,308
SMITH LOIS H 14-21-31-300-006A-0000 (HX) PAD: 932 E BROADWAY ST	943.29	6,309
ROBINSON ANNA B & SOUTHERLAND LULA & BELL MARRIAN ET AL TC88 14-21-31-300-0090-0000 PAD: E BROADWAY ST	296.59	6,310
*******JACKSON HEIGHTS *******PB 8 PG 30	******** ********	
GAINEY CLARENCE & BARBARA 14-21-31-501-0000-0180 (HX) PAD: 701 BOSTON AVE LOTS 18 + 19	529.78	6,311
GAINEY CLARENCE & BARBARA 14-21-31-501-0000-0200 PAD: BOSTON ST	64.93	6,312
STEPHENS CHANDLER & MATTIE 14-21-31-501-0000-0210 (HX) PAD: 743 BOSTON ST LOTS 21 & 22	443.53	6,313

NAME - PARCEL NUMBER	TAXES DUE	SEQ. #
STEVENS MATTIE 14-21-31-501-0000-0230 PAD: BOSTON ST	64.93	6,314
*******VILLAGES AT KINGSBRIDGE WEST *******TR D *******PB 49 PGS 37 THRU 42	******** ******** ********	
HOOVER DOUGLAS S & LORI A 14-21-31-504-0000-2640 (HX) PAD: 648 LONG LAKE DR	7,759.46	6,315
*******KINGSBRIDGE EAST VILLAGE UN 1 *******PB 49 PGS 43 THRU 57	******** ********	
PARKER JASON M & SHATTUCK BARBI J 14-21-31-505-0000-0240 (HX) PAD: 465 EASTBRIDGE DR	2,410.21	6,316
KADIWAR RAMESH M & ILADEVI R 14-21-31-505-0000-0280 (HX) PAD: 485 LAKEPARK TRL	2,653.02	6,317
PATTI JOSEPH A & CHRISTINE S 14-21-31-505-0000-0350 PAD: 457 LAKEPARK TRL	3,308.27	6,318
GRODEN STEVEN N 14-21-31-505-0000-0650 (HX) PAD: 504 EASTBRIDGE DR	3,053.11	6,319
MORRIS GWENDOLYN & GREGSON 14-21-31-505-0000-0710 (HX) PAD: 498 LAKEPARK TRL	2,880.16	6,320
HEDBERG DAVID W & SUSAN E 14-21-31-505-0000-0870 PAD: 438 LAKE PARK TRL	4,359.61	6,321
*******KINGSBRIDGE EAST VILLAGE UN 2A *******PB 50 PGS 58 THRU 62	******** ********	
MELENDEZ GILBERT 14-21-31-506-0000-1510 (HX) PAD: 600 BUCKINGHAM DR	3,174.17	6,322
*******KINGSBRIDGE EAST VILLAGE UN 2B *******PB 52 PGS 47 THRU 49	******** ********	
O'HARE KEVIN M & AMY B 14-21-31-508-0000-1750 PAD: 636 BUCKINGTHAM DR	3,755.46	6,323
JERLEY JOSEPH A JR & LAURA S 14-21-31-508-0000-1830 (HX) PAD: 527 ROYAL TREE LN	2,672.64	6,324
KAINTH ROGER 14-21-31-508-0000-1860 PAD: 1122 BISHOP AVE	3,238.83	6,325
*******KINGSBRIDGE EAST VILLAGE UN 3A *******PB 54 PGS 25 THRU 27	******** ********	
MOORE BRADFORD 14-21-31-514-0000-3140 PAD: 604 HAMPSHIRE LN	3,134.86	6,326
*******KINGSBRIDGE EAST VILLAGE UNIT *******3B *******PB 55 PGS 97 THRU 99	******** ******** ********	
RATWANI PRAKASH & ASHA 14-21-31-515-0000-2840 (HX) PAD: 520 HORSEMAN DR	2,739.35	6,327
*******VILLAGES AT KINGSBRIDGE WEST *******TR B-1 *******PB 47 PGS 31 THRU 38	******** ******** ********	
O'NEILL ROBERT J & PATRICIA J 14-21-31-5MA-0000-1090 (HX) PAD: 675 LONG LAKE DR	4,094.93	6,328
*******VILLAGES AT KINGSBRIDGE WEST *******TR C-1 *******PB 47 PGS 64 THRU 67	******** ******** ********	
DOTSON RONALD & CHRISTIANE 14-21-31-5MC-0000-3250 (HX) PAD: 917 N LAKE CLAIRE CIR	2,428.56	6,329
MCPHERSON GERITA & SIMMS 14-21-31-5MC-0000-4200 PAD: 635 KING HAROLD CT	3,744.92	6,330
*******VALENCIA SHORES UNRECD *******PLAT	******** ********	
SWIATEK SUSAN 14-21-31-5US-0000-0020 (HX) PAD: 273 CAROLYN DR SEC 14 TWP 21S RGE 31E LOT 2	2,638.59	6,331
----------SEC 15 TWP 21 RNG 31---------- SAPP WILLIAM P 15-21-31-300-0040-0000	 1,911.90	 6,332
PITTMAN FELTON & MAE D 15-21-31-300-0050-0000 (HX) PAD: 535 DOCTORS DR	3,375.24	6,333
JACOBS JETHRO R 15-21-31-300-011B-0000	133.03	6,334
ADRIATICO JUAN J SR 15-21-31-300-0140-0000	470.69	6,335
RITZ JOHN P & DEBRA K 15-21-31-300-0170-0000 PAD: 210 E BROADWAY	2,223.90	6,336
SOLTANI HASSAN & TOBIN JOHN T JR C/O ALICIA DIAGN INC 15-21-31-300-0260-0000	2,702.46	6,337
WELLS CHARLES R & BARBARA J 15-21-31-300-0270-0000 (HX) PAD: 330 S CENTRAL AVE	2,211.68	6,338
PAULDO WILLIE J & IDELLA B 15-21-31-300-052B-0000 (HX) PAD: S CENTRAL AVE	483.49	6,339
MAYS ANTHONY D & BEATRICE L 15-21-31-300-054B-0000 (HX) PAD: 905 S CENTRAL AVE	970.52	6,340
RISLING NANCY C TRUSTEE FBO 15-21-31-300-057D-0000 PAD: W MITCHELL HAMMOCK RD	1,437.78	6,341
WILLIAMS JAMES L JR & JEAN F 15-21-31-300-0590-0000 (HX) PAD: 84 CLONTS ST	822.28	6,342
JACKSON MARY S 15-21-31-300-0610-0000 PAD: 868 S CENTRAL AVE	1,331.01	6,343
JACKSON WILLIAM JR 15-21-31-300-0630-0000 PAD: 784 S CENTRAL AVE	789.39	6,344
*******MARTINS PLAN *******PB 7 PG 75	******** ********	
SEMINOLE CO HOUSING AUTHORITY 15-21-31-501-0000-0010 PAD: DOCTORS DR LOT 1 + N 122.25 FT OF LOT 2	687.55	6,345
PITTMAN FELTON & MAE D 15-21-31-501-0000-0070 PAD: 585 DOCTORS DR	463.72	6,346
SMITH LORENZO & IDA M 15-21-31-501-0000-0080 (HX) PAD: 588 DOCTORS DR LOT 8 (LESS W 4.6 FT & BEG ...	827.39	6,347
WILKERSON AMOS C & WANDA A 15-21-31-501-0000-009B PAD: DOCTORS DR BEG 100 FT E OF NW COR LOT 9 ...	183.18	6,348
WILKERSON AMOS C & WANDA A 15-21-31-501-0000-009C PAD: DOCTORS DR PT LOTS 8 9 & 10 BEG 19 FT N ...	129.41	6,349
DAMES JOHN & FLOSSIE 15-21-31-501-0000-012A (HX) PAD: 512 DOCTORS DR W 76 FT OF N 5 FT OF LOT 12 ...	446.47	6,350
*******OVIEDO SCHOOL TRUSTEES *******SUBD *******PB 2 PG 51	******** ******** ********	
LEE STEVE S 15-21-31-505-0000-0010 PAD: S CENTRAL AVE LOTS 1 & 2 & E 1/2 OF VACD ...	603.54	6,351
*******AULINS PLAN OF OVIEDO *******PB 1 PG 44	******** ********	
LEE STEVE S 15-21-31-506-0C00-0010 PAD: 10 W BROADWAY #12	1,155.31	6,352

NAME - PARCEL NUMBER	TAXES DUE	SEQ. #
LEE STEVE S	352.72	6,353
15-21-31-506-0C00-0030		
PAD: W BROADWAY		
LOT 3 (LESS N 12 FT) BLK C A ...		
*******SMITHS ADD TO OVIEDO	********	
*******PB 1 PG 42	********	
128 WEST BROADWAY PROF	2,891.30	6,354
CENTER INC STE 106-303		
15-21-31-507-0000-0010		
PAD: 128 W BROADWAY		
LOTS 1 2 & 3 (LESS N 15 FT ...		
GUEVARRA MANUEL R & CAROL B &	1,411.81	6,355
GUEVARRA MARK B		
15-21-31-507-0000-0310		
PAD: 69 GRAHAM AVE		
LOT 31 & S 6 FT OF LOT 32 & ...		
128 WEST BROADWAY PROF	288.93	6,356
CENTER INC STE 106-303		
15-21-31-507-0000-036A		
N 36 FT OF W 81 FT OF LOT 36 ...		
ARTWORKS GALLERY AND STUDIOS	120.22	6,357
INC		
15-21-31-507-0000-039A		
W 1/2 OF VACD ALLEY LYING E ...		
*******EAGANS ADD TO OVIEDO	********	
*******PB 2 PG 52	********	
COOK MAXMILLAN M & CINDY L	784.28	6,358
15-21-31-508-0100-0110 (HX)		
PAD: 216 GRAHAM AVE		
LOT 11 (LESS S 5 FT) & LOT ...		
HUSER STEPHANIE E &	1,669.06	6,359
HUSER JOHN E		
15-21-31-508-0100-0140 (HX)		
PAD: 180 GRAHAM AVE		
LOT 14 (LESS S 5 FT) & ALL ...		
*******ANDERSONS ADD TO OVIEDO	********	
*******PB 1 PG 52	********	
SCHULTZ CHRISTOPHER K & KRISTA	71.52	6,360
15-21-31-509-0000-001B		
PAD: GRAHAM AVE		
S 10 FT OF E 151 FT OF LOT 1 ...		
FAYER GLENN P & LYNN M	894.19	6,361
15-21-31-509-0000-0070		
LOT 7 (LESS W 149.52 FT) ...		
*******LA JUNE PARK	********	
*******PB 9 PG 75	********	
WASHINGTON BERNICE HEIRS	958.87	6,362
15-21-31-513-0D00-0010 (HX)		
PAD: 600 FERN ST		
LOTS 1 + 2 BLK D LA-JUNE PARK		
*******SANDALWOOD VILLAGE	********	
*******PB 30 PG 22	********	
BROWN PETER A & MARY B	3,580.16	6,363
15-21-31-518-0000-001A		
PAD: SANDALWOOD CT		
E 41 FT OF W 75.23 FT OF N ...		
BROWN PETER A & MARY B	3,597.88	6,364
15-21-31-518-0000-008A		
PAD: 26 SANDALWOOD CT		
W 45 FT OF E 84.50 FT OF S ...		
*******VILLAGES AT KINGSBRIDGE WEST	********	
*******TR C-2	********	
*******PB 48 PGS 93 THRU 96	********	
SEIPLE LARRY T & JULIA	3,210.51	6,365
15-21-31-521-0000-3960 (HX)		
PAD: 645 LANCE CT		
*******VILLAGES AT KINGSBRIDGE WEST	********	
*******TR B-2	********	
*******PB 47 PGS 89 THRU 93	********	
DAVIS DENNIS C JR & ANA	4,205.88	6,366
15-21-31-5MG-0000-2420		
PAD: 758 S LAKE CLAIRE CIR		
----------SEC 16 TWP 21 RNG 31----------		
RC PROPERTIES LLC	1,713.81	6,367
16-21-31-300-010G-0000		
PAD: 360 AULIN AVE		
RC PROPERTIES LLC	6,901.20	6,368
16-21-31-300-010H-0000		
PAD: 312 AULIN AVE		
MOORE HOWARD A & AMY M	961.83	6,369
16-21-31-300-010M-0000		
PAD: 447 FOREST TRL		
GREEN RODNEY G & JUDITH A	49.81	6,370
16-21-31-300-0180-0000		
GREEN RODNEY G & JUDITH A	1,665.60	6,371
16-21-31-300-0190-0000		
TIMMONS MARJORIE & BROOKS	331.61	6,372
HELEN & SMITH IDA M		
16-21-31-300-0210-0000		
PAD: 884 426		
BONI DANIEL A	2,578.04	6,373
16-21-31-300-0270-0000		
PAD: 437 N SUGAR MILL RD		
BONI DANIEL A &	1,943.93	6,374
JENSEN GARY		
16-21-31-300-028A-0000		
PAD: SUGAR MILL RD		
(4.93 AC)		
VILES JAMES M PER REP	4,381.46	6,375
ESTATE OF CARRIE M VILES		
16-21-31-300-032B-0000		
PAD: 1150 N SUGAR MILL RD		
KUSHMAUL SAMUEL E & CONSTANCE	4,010.76	6,376
16-21-31-300-033C-0000		
PAD: 426		
WALKER DIANE H	1,033.82	6,377
16-21-31-300-033N-0000		
PAD: EYRIE DR		
(1.39 AC)		
HODGES JAMES H & MAGIE	10,557.51	6,378
16-21-31-300-035A-0000		
PAD: 1726 W BROADWAY		
MUELLER MICHAEL P	2,652.73	6,379
16-21-31-300-0420-0000		
PAD: MITCHEL HAMMOCK RD		
*******WOODLAND HEIGHTS	********	
*******PB 7 PG 53	********	
GRAYSON D E	396.82	6,380
16-21-31-502-0B00-0060		
PAD: 323 AULIN AVE		
WILSON MARY A	439.25	6,381
16-21-31-502-0B00-0080 (HX)		
PAD: 599 AULIN AVE		
ELY 100 FT OF SLY 75 FT OF ...		
*******LINCOLN PARK	********	
*******PB 7 PG 93	********	
GARCIA BENNIE J	1,042.03	6,382
16-21-31-503-0A00-0090		
PAD: 847 LINCOLN PKWY		
BEG 100 FT N & 51.07 FT E OF ...		
*******LAKE NORMA ESTATES	********	
*******PB 16 PG 4	********	
PEAK 9 PROPERTIES L L C	5,985.38	6,383
16-21-31-505-0000-0170		
PAD: MITCHELL HAMMOCK RD		
ELY 11 FT OF LOT 17 & ...		
*******WINDMEADOW FARMS	********	
*******PB 19 PG 90	********	
HUSSAINI HAYBAT K & ALISON L	3,370.85	6,384
16-21-31-506-0000-0120 (HX)		
PAD: 397 FOREST TRL		
*******EVERGREEN VILLAS SUBD	********	
*******PB 28 PG 12	********	
BOUCARD PHILIPPE	633.67	6,385
16-21-31-511-0000-002A (HX)		
PAD: 207 MURCOTT DR		
WEST 45.67 FT OF LOT 2 ...		
RIDDLE ROBYN H & JOHN S	707.32	6,386
16-21-31-511-0000-014A (HX)		
PAD: 316 MURCOTT DR		
E 46.25 FT OF LOT 14		
*******GREENS COMMERCIAL ADD	********	
*******PB 29 PG 95	********	
GARLANGER JAMES JR	2,996.45	6,387
16-21-31-512-0000-0030		
PAD: 1415 W BROADWAY ST		

NAME - PARCEL NUMBER	TAXES DUE	SEQ. #
GARLANGER JAMES J JR	983.78	6,388
16-21-31-512-0000-0040		
PAD: 426 SR		
*******OVIEDO EXECUTIVE CENTER	********	
*******PB 35 PG 22	********	
GREER HOLDINGS INC	6,097.70	6,389
16-21-31-513-0000-0070		
PAD: 848 EXECUTIVE DR		
*******WINDSORMERE	********	
*******PB 59 PGS 1 & 2	********	
THOMAS JOHN R & KARIN L TRS	920.51	6,390
FBO		
16-21-31-522-0000-0030		
*******SLAVIA COLONY COS SUBD	********	
*******PB 2 PG 71	********	
STONE CURTIS L	316.03	6,391
16-21-31-5CA-0000-0710		
LOTS 71 73 & 74 & E 1/2 OF ...		
STONE CURTIS	186.03	6,392
16-21-31-5CA-0000-0720		
PAD: 1955 MIKLER RD		
LOT 72 & E 1/2 OF VACD ST ...		
STONE CURTIS	786.73	6,393
16-21-31-5CA-0000-072A (HX)		
PAD: 1955 MIKLER RD		
1 AC HOMESTEAD LOCATED IN ...		
HOOVER JAMES D & NANCY J	2,540.75	6,394
16-21-31-5CA-0000-1170 (HX)		
PAD: 2425 BLACKBERRY TRL		
N 1/2 OF LOT 117		
----------SEC 17 TWP 21 RNG 31----------		
*******CHESTNUT ESTATES PH 2	********	
*******PB 48 PGS 89 THRU 92	********	
O'ROURKE JOHN W JR & LUCY E TR	3,841.39	6,395
FBO JOHN W JR & LUCY E OROURKE		
17-21-31-506-0000-0510 (HX)		
PAD: 206 BLUE CREEK DR		
*******FAIRWAY OAKS UNIT 1	********	
*******PB 23 PGS 96 TO 98	********	
DANIELS DOROTHY L	2,077.54	6,396
17-21-31-5FF-0000-0160 (HX)		
PAD: 1230 ROYAL OAK DR		
TIWARI RANJANA	1,507.14	6,397
17-21-31-5FF-0000-0380 (HX)		
PAD: 1225 OXBOW LN		
EPPS HONTAH T	3,027.23	6,398
17-21-31-5FF-0000-0490		
PAD: 1207 ROYAL OAK DR		
----------SEC 18 TWP 21 RNG 31----------		
*******WEDGEWOOD UNIT 3	********	
*******PB 21 PGS 13 & 14	********	
TERRIE JOANN	1,016.65	6,399
18-21-31-501-0000-1170 (HX)		
PAD: 1130 DAPPLED ELM LN		
*******TUSCAWILLA RIDGE	********	
*******PB 26 PG 77	********	
THOMPSON KENTON E & MICHELE B	1,406.21	6,400
18-21-31-503-0000-0190 (HX)		
PAD: 1131 SADDLEHORN CIR		
UNIT 19		
*******SUNRISE UNIT 2D	********	
*******PB 28 PG 44	********	
MC CORMICK JOHN M	890.33	6,401
18-21-31-504-0000-2280 (HX)		
PAD: 1179 SAN BLAS CV		
*******SUNRISE ESTATES UNIT 1	********	
*******PB 31 PG 24	********	
BENNETT PAMELA	1,843.14	6,402
18-21-31-505-0000-0030 (HX)		
PAD: 1312 ORTEGA ST		
UDDIN GOHAR A	1,399.82	6,403
18-21-31-505-0000-0110 (HX)		
PAD: 1375 CHAPARRAL LN		
*******GREENBRIAR SUBD PH 1	********	
*******PB 33 PGS 1 TO 4	********	
WILSON DONNA	1,894.52	6,404
18-21-31-506-0000-0380 (HX)		
PAD: 1009 KNOLLWOOD CT		
MYBURGH PHILIPPUS A	1,693.32	6,405
18-21-31-506-0000-0790 (HX)		
PAD: 1002 TROON TRACE		
*******SUNRISE ESTATES UNIT 6	********	
*******PB 40 PG 57	********	
VALENTIN-ALSINA REYES D &	222.51	6,406
MIRANDA ROSA M		
18-21-31-508-0000-1540 (HX)		
PAD: 934 ARDILLITA CT		
*******TUSKA RIDGE UNIT 5	********	
*******PB 43 PGS 74 & 75	********	
BIGGERS BRADFORD	3,403.79	6,407
18-21-31-509-0D00-1710		
PAD: 1145 NEEDLEWOOD LOOP		
*******CHESTNUT RIDGE	********	
*******PB 46 PGS 25 7 26	********	
CARBONNEAU GUY SUCC TRUSTERR	4,553.58	6,408
FBO GUY CARBONNEAU ET AL		
18-21-31-511-0000-0430 (HX)		
PAD: 218 CHESTNUT RIDGE ST		
*******TUSKA RIDGE UNIT 8	********	
*******PB 52 PGS 50 & 51	********	
SALAMA RAOUF S & AMAL	3,897.46	6,409
18-21-31-512-0D00-3720 (HX)		
PAD: 1061 ALVINA LN		
PALEN GREGORY R & DIANA R	3,507.20	6,410
18-21-31-512-0E00-3620 (HX)		
PAD: 2366 BLOSSOMWOOD DR		
*******WICKLOW GREENS AT TUSCAWILLA	********	
*******PB 54 PGS 76 & 77	********	
RICHEY JAMES C & JANA D	2,111.62	6,411
18-21-31-513-0000-0240		
PAD: 224 STRATFORD DR		
*******TUSKA RIDGE UNIT 7	********	
*******PG 54 PGS 91 & 92	********	
DUNN JILL	3,126.00	6,412
18-21-31-514-0A00-2700 (HX)		
PAD: 2384 MID PINE CT		
SANTIAGO ANGEL D & MARICEL	2,648.37	6,413
18-21-31-514-0B00-2860 (HX)		
PAD: 1035 KERWOOD CIR		
CESTERO ANGEL R	2,764.10	6,414
18-21-31-514-0B00-2920 (HX)		
PAD: 2389 BLOSSOMWOOD DR		
*******TUSKA RIDGE UNIT 3	********	
*******PB 43 PGS 23 & 24	********	
CAUKIN BRIAN W & BETHANY W	2,711.35	6,415
18-21-31-5KZ-0A00-0440 (HX)		
PAD: 902 KERWOOD CIR		
LOPEZ JOSE C &	3,698.86	6,416
PEREZ MARIA J		
18-21-31-5KZ-0E00-0680 (HX)		
PAD: 1180 HOLLOW PINE DR		
----------SEC 19 TWP 21 RNG 31----------		
CONDELLO JOSEPH	3,517.63	6,417
19-21-31-300-006A-0000		
PAD: 1100 RISING SUN BLVD		
*******SUNRISE UNIT 2-A	********	
*******PB 23 PG 31	********	
SANTOS BARBARA J	1,577.11	6,418
19-21-31-501-0000-0860 (HX)		
PAD: 1305 VIA VILLA NOVA		
GRIPPI EUGENE E & ELIZABETH A	1,485.36	6,419
19-21-31-501-0000-0910 (HX)		
PAD: 1312 VIA VILLA NOVA		
SAFT ARTHUR R	1,950.62	6,420
19-21-31-501-0000-1050 (HX)		
PAD: 1336 VIA VILLA NOVA		
*******SUNRISE UNIT 1	********	
*******PB 21 PGS 72 & 73	********	
LEE CHIN H & LINDA H	1,839.83	6,421
19-21-31-502-0000-0200		
PAD: 1301 AVENUE DE LOS TOROS		
TURK DALE & MELONI E	1,792.41	6,422
19-21-31-502-0000-0340		
PAD: 1417 MADRID WAY		

NAME - PARCEL NUMBER	TAXES DUE	SEQ. #
GREENWALD MARTIN S & MYRNA L	285.96	6,423
19-21-31-502-0000-0420 (HX)		
PAD: 1401 BARCELONA CT		
LENNOX LINDA C & GEORGE C III	1,627.81	6,424
19-21-31-502-0000-0650 (HX)		
PAD: 1393 MADRID WAY		
ANDRADE JULIO & SHEILAH R	1,921.01	6,425
19-21-31-502-0000-0740 (HX)		
PAD: 1324 AVENUE DEL SOL		
*******SUNRISE UNIT 2-B	********	
*******PB 24 PGS 62 + 63	********	
WRIGHT WILLIE L JR	1,734.42	6,426
19-21-31-503-0000-1510		
PAD: 1121 SANTA CRUZ WAY		
COLLINS TRAVIS & TRACEY	1,132.77	6,427
19-21-31-503-0000-1690 (HX)		
PAD: 1303 ORTEGA ST		
SIMMONDS ARTURO & ASUNCION	2,081.43	6,428
19-21-31-503-0000-1720		
PAD: 1113 VILLA CT		
*******SUNRISE VILLAGE UNIT 1	********	
*******PB 26 PG 88	********	
ERDMAN JAY A	1,845.63	6,429
19-21-31-504-0000-0210		
PAD: 1369 SAN DIEGO CT		
LOT 21 (LESS S 4 FT) & S 4 ...		
MULLIN FRANCIS J & CAROLYN	1,124.27	6,430
19-21-31-504-0000-0350 (HX)		
PAD: 1370 SAN LUIS CT		
*******SUNRISE VILLAGE UNIT 2	********	
*******PB 27 PG 19	********	
ALIE NADEER D	1,877.15	6,431
19-21-31-505-0000-0790		
PAD: LA MIRADA CT		
*******SUNRISE VILLAGE UNIT 6	********	
*******PB 34 PG 99	********	
HERNANDEZ ROSA	1,279.51	6,432
19-21-31-508-0000-2880 (HX)		
PAD: 1297 ANDES DR		
CINTRON WILSON	969.78	6,433
19-21-31-508-0000-2960 (HX)		
PAD: 1333 ANDES DR		
BUCKHAM BRADLEY & ALISON	1,223.73	6,434
19-21-31-508-0000-3020 (HX)		
PAD: 1357 ANDES DR		
*******COBBLESTONE	********	
*******PB 40 PGS 23 & 24	********	
WATSON ROBERT M & SUSAN H	2,367.33	6,435
19-21-31-509-0000-0440 (HX)		
PAD: 1600 THORNHILL CIR		
RISHELL GEORGE P & ROBERTA S	2,391.42	6,436
19-21-31-509-0000-0460 (HX)		
PAD: 1608 THORNHILL CIR		
MULLER CATHY & PETER	3,739.95	6,437
19-21-31-509-0000-0710		
PAD: 1511 THORNHILL CIR		
*******WATERSTONE	********	
*******PB 62 PGS 24 & 25	********	
*******ALL OF 16-21-31-5CA-0000-097A	********	
ENGLE HOMES/ORLANDO INC	671.57	6,438
19-21-31-511-0000-0010		
PAD: 1250 PIMA PT		
ENGLE HOMES/ORLANDO INC	487.71	6,439
19-21-31-511-0000-0020		
PAD: 1254 PIMA PT		
ENGLE HOMES/ORLANDO INC	487.71	6,440
19-21-31-511-0000-0030		
PAD: 1258 PIMA PT		
ENGLE HOMES/ORLANDO INC	671.57	6,441
19-21-31-511-0000-0040		
PAD: 1262 PIMA PT		
ENGLE HOMES/ORLANDO INC	671.57	6,442
19-21-31-511-0000-0050		
PAD: 1266 PIMA PT		
ENGLE HOMES/ORLANDO INC	671.57	6,443
19-21-31-511-0000-0060		
PAD: 1270 PIMA PT		
ENGLE HOMES/ORLANDO INC	487.71	6,444
19-21-31-511-0000-0070		
PAD: 1294 PIMA PT		
ENGLE HOMES/ORLANDO INC	671.57	6,445
19-21-31-511-0000-0080		
PAD: 1298 PIMA PT		
ENGLE HOMES/ORLANDO INC	671.57	6,446
19-21-31-511-0000-0100		
PAD: 1291 PIMA PT		
ENGLE HOMES/ORLANDO INC	671.57	6,447
19-21-31-511-0000-0110		
PAD: 1287 PIMA PT		
ENGLE HOMES/ORLANDO INC	487.71	6,448
19-21-31-511-0000-0120		
PAD: 1275 PIMA PT		
ENGLE HOMES/ORLANDO INC	671.57	6,449
19-21-31-511-0000-0140		
PAD: 1267 PIMA PT		
ENGLE HOMES/ORLANDO INC	671.57	6,450
19-21-31-511-0000-0150		
PAD: 1263 PIMA PT		
ENGLE HOMES/ORLANDO INC	671.57	6,451
19-21-31-511-0000-0160		
PAD: 1259 PIMA PT		
*******SUNRISE UNIT 2C	********	
*******PB 28 PG 43	********	
UDDIN MOHAMMED S & PARVEEN S	1,285.26	6,452
19-21-31-5GM-0000-1890 (HX)		
PAD: 1247 MADELENA AVE		
MULCHI JAMES R	1,437.08	6,453
19-21-31-5GM-0000-2030 (HX)		
PAD: 1385 LA QUINTA CT		
GLICKEN BRADLEY R & KAREN A	1,784.63	6,454
19-21-31-5GM-0000-2070		
PAD: 1230 MADELENA AVE		
*******PARKER SUBD	********	
*******ORB 691 PG 637	********	
WHITE ETHEL	4,461.33	6,455
19-21-31-5UN-0000-0210		
PAD: 1482 PALOMINO WAY		
SEC 19 TWP 21S RGE 31E LOT 21		
----------SEC 20 TWP 21 RNG 31----------		
VIERA CO THE	23,888.13	6,456
20-21-31-300-019B-0000		
PAD: RED BUG LAKE RD		
*******TUSKA RIDGE UNIT 1	********	
*******PB 40 PGS 64 & 65	********	
BOWMAN JAMES A & LUZ M	3,169.56	6,457
20-21-31-503-0000-0080 (HX)		
PAD: 2124 AMADOR PL		
*******TUSKA RIDGE UNIT 2	********	
*******PB 40 PGS 66 TO 68	********	
NEW SEAN & CHRISTINE	3,148.55	6,458
20-21-31-5KP-0A00-0180 (HX)		
PAD: 2121 KNOLLVIEW CT		
FOSTER JAMES N & JOAN M	3,302.31	6,459
20-21-31-5KP-0A00-0290 (HX)		
PAD: 2116 ELMCREST PL		
RADCLIFF MICHAEL R & KAREN	3,679.16	6,460
20-21-31-5KP-0A00-0410 (HX)		
PAD: 1189 HOLLOW PINE DR		
*******GREENEWAY DEPOT LOT 5 REPLAT	********	
*******PB 60 PGS 5 THRU 7	********	
*******ALL 2021315NV00000050	********	
OCR-TMH INC	2,638.01	6,461
C/O HOWARD BRADLEY		
20-21-31-5LX-0000-05B0		
OCR-TMH INC	3,164.99	6,462
C/O HOWARD BRADLEY		
20-21-31-5LX-0000-05C0		
OCR-TMH INC	2,473.47	6,463
20-21-31-5LX-0000-05D0		
----------SEC 21 TWP 21 RNG 31----------		
*******HORSESHOE FARMS	********	
*******PB 17 PG 77	********	
BALZAC JOSE R &	1,916.80	6,464
BALZAC MARY L		
21-21-31-501-0000-00B0 (HX)		
PAD: 601 OAK CIR		
LOT B + PT LOT C BEG SE ...		

NAME - PARCEL NUMBER	TAXES DUE	SEQ. #
*******DUNHILL UNIT 2	********	
*******PB 41 PGS 69 & 70	********	
PEREZ ROBINSON	2,071.33	6,465
21-21-31-502-0000-1720 (HX)		
PAD: 1664 SLASH PINE PL		
*******OAK CREEK	********	
*******PB 43 PGS 1 & 2	********	
STRACHWSKY ALEJANDRO &	3,678.79	6,466
MERCEDES		
21-21-31-503-0000-0130 (HX)		
PAD: 300 CELTIC CT		
BLEWS MONTE R	3,700.58	6,467
21-21-31-503-0000-0140 (HX)		
PAD: 1913 AYRSHIER PL		
----------SEC 22 TWP 21 RNG 31----------		
BOSTON RUSSELL PER REP	2,907.45	6,468
22-21-31-300-0100-0000 (HX)		
PAD: 322 RUN THI CT		
LOUIS L HUNTLEY ENTERPRISES	20,252.85	6,469
INC		
22-21-31-300-0140-0000		
PAD: 20 E MITCHELL HAMMOCK RD		
SOLTANI HASSAN &	2,511.52	6,470
TOBIN JOHN T JR		
22-21-31-300-017C-0000		
PAD: 1274 ALAFAYA TRL		
*******ALAFAYA WOODS MODEL CENTER	********	
*******PB 34 PGS 23 & 24	********	
OLAVARRIA WINDA &	1,467.06	6,471
SANTOS RICARDO		
22-21-31-502-0000-0210 (HX)		
PAD: 1009 MC CALL CT		
*******ALAFAYA WOODS SHOPPING CENTER	********	
*******PB 35 PGS 39 & 40	********	
ALAFAYA POINT INC	17,946.91	6,472
22-21-31-503-0000-0020		
PAD: 7 ALAFAYA WOODS BLVD		
LOT 2 & W 20 FT OF LOT 3 ...		
*******ALAFAYA WOODS PH 19	********	
*******PB 37 PGS 90 TO 93	********	
BASILE SCOTT T & MELODYE A	2,288.47	6,473
22-21-31-505-0000-0210 (HX)		
PAD: 1003 PARTIN CT		
TIERNEY PATRICIA N	1,770.18	6,474
22-21-31-505-0000-0530 (HX)		
PAD: 1003 PROVIDENCE LN		
*******ALAFAYA WOODS PH 22	********	
*******PB 39 PGS 18 & 19	********	
BERNSTEIN QUIN J	2,919.70	6,475
22-21-31-507-0000-0360		
PAD: 1018 CORKWOOD DR		
MEDINA VICTOR R &	2,065.03	6,476
FERNANDEZ-CUENCO MARIA T ET AL		
22-21-31-507-0000-0430 (HX)		
PAD: 1004 CORKWOOD DR		
MALKUT EUGENE & MARILYN	3,742.29	6,477
22-21-31-507-0000-0560		
PAD: 1035 CORKWOOD DR		
*******GREGG LAKE ESTATES	********	
*******PB 61 PG 31	********	
*******ALL 22-21-31 A/29A A/29D A/29E	********	
GARICK JAY F & MELISSA K	1,206.65	6,478
22-21-31-515-0000-0010		
PAD: 530 LAKE GREGG CV		
LOPEZ GUY & IVON Z	1,022.79	6,479
22-21-31-515-0000-0020		
PAD: 536 LAKE GREGG CV		
GREGG FRANKLIN D	1,022.79	6,480
22-21-31-515-0000-0040		
PAD: 548 LAKE GREGG CV		
*******ALAFAYA WOODS PH 01 UNIT A	********	
*******PB 31 PGS 80 TO 85	********	
DURKETT STEPHEN A JR & CAROL L	1,767.51	6,481
22-21-31-5HM-0000-0680 (HX)		
PAD: 1004 WHEELER PL		
SANCHEZ JORGE & DIANA	2,427.71	6,482
22-21-31-5HM-0000-1320		
PAD: 999 LEINHART CT		
FURNAS ELWOOD D & JENNIFER D	2,512.30	6,483
22-21-31-5HM-0000-1380		
PAD: LEINHART CT		
----------SEC 23 TWP 21 RNG 31----------		
JACOBS GEORGE W	186.84	6,484
23-21-31-300-001D-0000		
PAD: 1660 LOCKWOOD BLVD		
JACOBS GEORGE W	2,598.93	6,485
23-21-31-300-001M-0000 (HX)		
PAD: 1660 LOCKWOOD BLVD		
*******ALAFAYA WOODS PH 01 UNIT B	********	
*******PB 31 PGS 86 TO 88	********	
MARTIN MERRIT R SR & OCTAVIA B	1,045.15	6,486
23-21-31-501-0000-0430 (HX)		
PAD: 1036 GWYN CIR		
DAVIDS IAN R	858.81	6,487
23-21-31-501-0000-0480 (HX)		
PAD: 1026 GWYN CIR		
TAJUDEEN TERRY J	1,187.59	6,488
23-21-31-501-0000-0800 (HX)		
PAD: 1053 GWYN CIR		
ABBAD GUILLERMO &	2,258.42	6,489
VARGAS SANDRA P		
23-21-31-501-0000-0820		
PAD: 1057 GWYN CIR		
GOODWIN HAROLD L JR & AMY E	1,198.73	6,490
23-21-31-501-0000-0980 (HX)		
PAD: 1065 ABELL CIR		
JOHNSON EDWARD & STACY S	1,842.78	6,491
23-21-31-501-0000-1100 (HX)		
PAD: 1002 OLIFF WAY		
*******ALAFAYA WOODS PH 03	********	
*******PB 33 PGS 30 TO 32	********	
SOTO OSCAR & MARISOL	1,438.34	6,492
23-21-31-502-0000-0110 (HX)		
PAD: 1033 BURNETT ST		
CASTRO CHRISTINE A	1,718.06	6,493
23-21-31-502-0000-0650 (HX)		
PAD: 1015 COVINGTON ST		
KLIMKOWSKI ROBERT &	1,491.14	6,494
WALKER THERESA A		
23-21-31-502-0000-1120 (HX)		
PAD: 1046 COVINGTON ST		
LOT 112 & SLY 1.3 FT OF LOT ...		
*******ALAFAYA WOODS PH 04	********	
*******PB 33 PGS 99 TO 102	********	
MIRANDA JOSE A D	1,604.80	6,495
23-21-31-503-0000-0010 (HX)		
PAD: 1075 COVINGTON ST		
RARDEN WILLIAM S & NANCY L	1,156.46	6,496
23-21-31-503-0000-0380 (HX)		
PAD: 1149 COVINGTON ST		
TEUFEL DAN L & KANDACE L	1,143.89	6,497
23-21-31-503-0000-0840 (HX)		
PAD: 1098 COVINGTON ST		
CARPENTER EDWARD JR & JESSICA	1,202.94	6,498
23-21-31-503-0000-1060 (HX)		
PAD: 1017 PEARSON DR		
BRISCOE MINNIE P	1,467.20	6,499
23-21-31-503-0000-1170 (HX)		
PAD: 1068 COVINGTON ST		
LOT 117 (LESS BEG SE COR RUN ...		
BUGASH KEVIN D	1,359.61	6,500
23-21-31-503-0000-1220 (HX)		
PAD: 1059 COVINGTON ST		
*******ALAFAYA WOODS PH 12A	********	
*******PB 34 PGS 53 TO 55	********	
RECIO JUAN & SONIA	1,323.17	6,501
23-21-31-505-0000-0170 (HX)		
PAD: 1001 MC CULLY CT		
*******ALAFAYA WOODS PH 06	********	
*******PB 35 PGS 76 TO 78	********	
CARRICK TIMOTHY & DONNA J	1,226.30	6,502
23-21-31-507-0000-0640 (HX)		
PAD: 1058 DEES DR		
*******ALAFAYA WOODS PH 14	********	
*******PB 37 PGS 15 & 16	********	

NAME - PARCEL NUMBER	TAXES DUE	SEQ. #
SEEFELT DARREN W & XIOMARA	2,894.22	6,503
23-21-31-508-0000-0050		
PAD: 1012 BRIELLE CT		
CHRISTIAN CYNTHIA TRUSTEE	2,417.66	6,504
23-21-31-508-0000-0060		
PAD: 1010 BRIELLE AVE		
FULLER JACK M JR	2,450.64	6,505
23-21-31-508-0000-0270		
PAD: 1000 REYNOLDS CT		
SOTO RONALD	2,541.96	6,506
23-21-31-508-0000-0300 (HX)		
PAD: 997 BRIELLE AVE		
*******ALAFAYA WOODS PH 16	********	
*******PB 37 PGS 17 TO 19	********	
DRESY STEVEN & MARY	1,442.29	6,507
23-21-31-509-0000-0120 (HX)		
PAD: 1081 BRIELLE CT		
JONES RENETA R	3,343.81	6,508
23-21-31-509-0000-0200		
PAD: 1097 BRIELLE CT		
WALCOTT DOROTHY	1,066.58	6,509
23-21-31-509-0000-0230 (HX)		
PAD: 1103 BRIELLE CT		
MORENO RODRIGO A & TANIA A	2,729.05	6,510
23-21-31-509-0000-0260		
PAD: 1109 BRIELLE CT		
*******BIG OAKS	********	
*******PB 37 PGS 79 TO 81	********	
MANNING RANDALL C & CHERI	2,526.97	6,511
23-21-31-511-0000-0240 (HX)		
PAD: 1071 BIG OAKS BLVD		
COMEAUX BRENT M	688.09	6,512
23-21-31-511-0000-0330 (HX)		
PAD: 1072 BIG OAKS BLVD		
FOSTER ERNESTINE	2,774.81	6,513
23-21-31-511-0000-0430 (HX)		
PAD: 1017 BIG OAKS BLVD		
*******TWIN RIVERS SEC 1	********	
*******PB 38 PGS 1 TO 4	********	
DUMAS HUBERT W & KATHLEEN C	2,024.71	6,514
23-21-31-512-0000-0360 (HX)		
PAD: 1038 LONG BRANCH LN'		
*******ALAFAYA WOODS PH 17	********	
*******PB 38 PGS 31 TO 33	********	
CLAIR DENNIS R & KARLA M	2,200.27	6,515
23-21-31-513-0000-0240		
PAD: 1008 BARTLETT CT		
LOPEZ RAUL L & NORMA N	1,160.53	6,516
23-21-31-513-0000-0420 (HX)		
PAD: 1033 HENSON CT		
*******ALAFAYA WOODS PH 15	********	
*******PB 38 PGS 54 TO 57	********	
PATE ERIC E & PATTI L	2,871.44	6,517
23-21-31-514-0000-0150		
PAD: 1043 W BRIELLE AVE		
THOMAS RICARDO & JACQUELINE P	1,661.14	6,518
23-21-31-514-0000-0330 (HX)		
PAD: 1038 BRIELLE AVE		
*******ALAFAYA WOODS PH 21	********	
*******PB 38 PGS 61 TO 63	********	
COE DIANE R	2,693.72	6,519
23-21-31-515-0000-0010		
PAD: 1001 POND APPLE CT		
MODY SURESH	2,546.64	6,520
23-21-31-515-0000-0300		
PAD: 1011 BLUEJACK OAK DR		
YONKER TODD E	1,416.43	6,521
23-21-31-515-0000-0660 (HX)		
PAD: 1047 HORNBEAM ST		
*******ALAFAYA WOODS PH 21B	********	
*******PB 41 PGS 85 TO 88	********	
BOUFFARD NUMERIANO V & MARIA E	1,371.90	6,522
23-21-31-516-0000-0820 (HX)		
PAD: 1056 HORNBEAM ST		
*******LAKE ROGERS ESTATES	********	
*******PB 43 PGS 36 THRU 40	********	
TILL DANNY F & TINA	3,061.98	6,523
23-21-31-517-0000-0790		
PAD: 880 CALAFUT CT		
*******ALAFAYA WOODS PH 11	********	
*******PB 43 PGS 43 & 44	********	
WOJCIK RONALD G	1,484.63	6,524
23-21-31-518-0000-0010 (HX)		
PAD: 1045 KELSEY AVE		
BAKER JOSIAH R & CHRISTINE	1,807.39	6,525
23-21-31-518-0000-0260 (HX)		
PAD: 1652 SAND KEY CIR		
*******ALAFAYA WOODS PH 02	********	
*******PB 32 PGS 68 TO 71	********	
TORRES LUIS R & ANDREA P	3,293.50	6,526
23-21-31-5HV-0000-0600		
PAD: 1000 RAGSDALE RD		
RAMIREZ ROSALIA &	2,649.30	6,527
PENA-ROSA ANGEL		
23-21-31-5HV-0000-0880		
PAD: 1031 WEAVER DR		
RIVERA YOLANDA V &	1,579.58	6,528
RIVERA ANA L TCAR		
23-21-31-5HV-0000-1140 (HX)		
PAD: 1032 WEAVER DR		
BEVINGTON KEVIN C & CLARA L	1,932.62	6,529
23-21-31-5HV-0000-1230 (HX)		
PAD: 1013 FAIRCLOTH CT		
*******ALAFAYA WOODS PH 05	********	
*******PB 35 PGS 62 TO 64	********	
GONZALEZ ELSIE & EDWIN	1,784.20	6,530
23-21-31-5JK-0000-0010 (HX)		
PAD: 1104 MC KINNON AVE		
JACKMAN HERBERT R & LILLIE D	383.12	6,531
23-21-31-5JK-0000-1210 (HX)		
PAD: 1008 GOTWALT DR		
----------SEC 24 TWP 21 RNG 31----------		
MAIN STREET LTD	106.83	6,532
24-21-31-300-003A-0000		
PAD: W CHULUOTA RD		
*******TWIN RIVERS SEC 3A	********	
*******PB 39 PGS 24 - 28	********	
KERCADO-RIVERO ALFREDO & GILMA	62.48	6,533
24-21-31-5KF-0000-0800 (HX)		
PAD: 1000 MC DANIEL CREEK CT		
HUCKABEE RIFE	3,351.52	6,534
24-21-31-5KF-0000-0980		
PAD: 2010 KELLY CREEK CIR		
STEIN ROMANNA F	528.39	6,535
24-21-31-5KF-0000-1200 (HX)		
PAD: 1008 S MAGEE CREEK CT		
DOYLE PETER J & JOAN	2,766.89	6,536
24-21-31-5KF-0000-1620		
PAD: 1025 KELLY CREEK CIR		
LOT 162 (LESS BEG ELY MOST ...		
*******TWIN RIVERS SEC 5	********	
*******PB 39 PGS 64 TO 67	********	
HIRST DAVID C & KAREN C	2,485.29	6,537
24-21-31-5KH-0000-0910 (HX)		
PAD: 1004 QUAKER RIDGE CT		
*******TWIN RIVERS SEC 6	********	
*******PB 40 PGS 69 TO 75	********	
ESSIEN GODWIN J	2,336.96	6,538
24-21-31-5KQ-0000-0130 (HX)		
PAD: 1978 CRYSTAL DOWNS CT		
FARRELL KRISTY	2,662.99	6,539
24-21-31-5KQ-0000-0270 (HX)		
PAD: 1927 TURNBERRY DR		
ROSENBERG RICHARD B & ALLYSA R	3,773.56	6,540
24-21-31-5KQ-0000-0740 (HX)		
PAD: 2445 EKANA DR		
LINARDI MARIO C & PATRICIA B	3,693.48	6,541
24-21-31-5KQ-0000-0810 (HX)		
PAD: 2321 EKANA DR		
KAPLAN KAREN & DOUG	3,840.54	6,542
24-21-31-5KQ-0000-0970 (HX)		
PAD: 1931 S PRAIRIE DUNES CT		
RHODES THOMAS E &	2,740.78	6,543
HODGE-RHODES JUDITH M		
24-21-31-5KQ-0000-1140 (HX)		
PAD: 2598 EKANA DR		
----------SEC 25 TWP 21 RNG 31----------		

NAME - PARCEL NUMBER	TAXES DUE	SEQ. #
*******TWIN RIVERS SEC 7	********	
*******PB 41 PGS 2 TO 4	********	
DALTON JOHN M & MADELINE	2,933.21	6,544
25-21-31-501-0000-0370 (HX)		
PAD: 2330 TURNBERRY DR		
MCFARLINE PATRICK A & ALISON	4,105.39	6,545
25-21-31-501-0000-0490 (HX)		
PAD: 2430 TURNBERRY DR		
SCHUETT THOMAS N & WENDY Q	3,836.77	6,546
25-21-31-501-0000-1150		
PAD: 2415 SHOAL CREEK CT		
*******LITTLE CREEK PH 3A	********	
*******PB 51 PGS 75 THRU 77	********	
LIPPMAN SCOTT K & LISA M	2,270.63	6,547
25-21-31-503-0000-1400 (HX)		
PAD: 1759 PRAIRIE VIEW LN		
KAINTH ROGER	3,066.83	6,548
25-21-31-503-0000-1610		
PAD: 2891 STRAND CIR		
WALKER WILLIAM H & KELLY L	2,466.63	6,549
25-21-31-503-0000-1660 (HX)		
PAD: 2881 STRAND CIR		
*******TWIN RIVERS SEC 4 UNIT 1	********	
*******PB 39 PGS 45 TO 49	********	
BISNETTE KENNETH J	1,492.62	6,550
25-21-31-5KG-0000-0150 (HX)		
PAD: 1002 TURTLE CREEK DR		
COLOMBARO DAVID F & LAURA M	2,298.69	6,551
25-21-31-5KG-0000-1150 (HX)		
PAD: 1010 SOLDIER CREEK CT		
*******TWIN RIVERS SEC 3B UNIT 1	********	
*******PB 40 PGS 32 TO 36	********	
RODRIGUEZ ANGEL R &	1,700.64	6,552
BELLO IVETTE L		
25-21-31-5KM-0000-0100 (HX)		
PAD: 1018 W RIVIERA BLVD		
REEVES DAVID &	2,426.20	6,553
LOPEZ-REEVES MARIA		
25-21-31-5KM-0000-0760 (HX)		
PAD: 1021 TROUT CREEK CT		
*******TWIN RIVERS SEC 3B UNIT 2	********	
*******PB 42 PGS 57 TO 61	********	
STEWART JONATHAN	2,700.98	6,554
25-21-31-5KY-0000-0070 (HX)		
PAD: 1313 CARPENTER BRANCH CT		
FLEIDEL FABIAN	2,383.11	6,555
25-21-31-5KY-0000-0290		
PAD: 1306 CARPENTER BRANCH CT		
DAVIS THOMAS C & MELINDA M	1,193.16	6,556
25-21-31-5KY-0000-0970 (HX)		
PAD: 1009 CUTOFF BRANCH		
*******LITTLE CREEK PH 1A	********	
*******PB 46 PGS 39 THRU 44	********	
CULBRETH DARRYL	603.86	6,557
25-21-31-5LN-0000-1090		
PAD: RUNNING SPRINGS LOOP		
*******LITTLE CREEK PH 1B	********	
*******PB 46 PGS 45 THRU 47	********	
FEIGENBAUM JON	2,558.28	6,558
25-21-31-5LP-0000-0030 (HX)		
PAD: 2786 RUNNING SPRINGS LOOP		
CARNERO TERESA & OSCAR	2,888.03	6,559
25-21-31-5LP-0000-1270 (HX)		
PAD: 2634 FALLBROOK DR		
*******LITTLE CREEK PH 3B	********	
*******PB 53 PGS 23 THRU 26	********	
CONFIDENTIAL PER STATUTES	2,237.10	6,560
119.07(03)(I) CID# 563		
25-21-31-5NJ-0000-2140 (HX)		
BOONE WILLIAM D & DEE ANN C	2,679.31	6,561
25-21-31-5NJ-0000-2220 (HX)		
PAD: 2809 STRAND LOOP CT		
----------SEC 26 TWP 21 RNG 31----------		
CARPENTER JOHN A	1,603.97	6,562
26-21-31-300-005B-0000		
CARPENTER JOHN A	345.10	6,563
26-21-31-300-0070-0000		
*******ALAFAYA WOODS PH 07	********	
*******PB 34 PGS 72 TO 76	********	
MC GONEGAL JOHN C III & CALLIE	1,668.04	6,564
26-21-31-501-0000-0130 (HX)		
PAD: 1011 GORE DR		
MC CANTS ROMAN G & ANN H	1,590.38	6,565
26-21-31-501-0000-0160 (HX)		
PAD: 1008 GORE DR		
*******ALAFAYA WOODS PH 08	********	
*******PB 34 PGS 85 TO 89	********	
MC KNIGHT BETH A	3,175.95	6,566
26-21-31-502-0000-0150		
PAD: 1015 GAMMAGE PT		
GONZALEZ TOMAS & NORA I	1,339.01	6,567
26-21-31-502-0000-0240 (HX)		
PAD: 1021 DISHMAN LOOP		
D'EMO KEVIN J & CAROLYN	1,361.10	6,568
26-21-31-502-0000-0260 (HX)		
PAD: 1025 DISHMAN LOOP		
SCORE MICHAEL	2,550.60	6,569
26-21-31-502-0000-0440		
PAD: 1050 DISHMAN LOOP		
GARGIULO LOUIS & JANETTE	1,736.20	6,570
26-21-31-502-0000-0940 (HX)		
PAD: 1034 GORE DR		
*******ALAFAYA WOODS PH 09	********	
*******PB 36 PGS 1 TO 4	********	
CRANDALL WAYNE N & SHARON L	1,983.47	6,571
26-21-31-503-0000-0300 (HX)		
PAD: 1043 GOULD PL		
WOOLHOUSE JOSEPH & JENNIFER	1,555.92	6,572
26-21-31-503-0000-0560 (HX)		
PAD: 1001 O'HANLON CT		
*******ALAFAYA WOODS PH 10	********	
*******PB 37 PGS 11 TO 14	********	
IOOSS JULIANNE &	1,437.80	6,573
IOOSS FRANCIS D N HEIRS		
26-21-31-504-0000-0350 (HX)		
PAD: 1083 BECKSTROM DR		
MOREL RAMON V	1,996.47	6,574
26-21-31-504-0000-0580 (HX)		
PAD: 1018 ALBAMONTE CT		
*******TWIN RIVERS SEC 4 UNIT 2	********	
*******PB 40 PGS 80 TO 82	********	
MENOCHE BARBARA	2,726.39	6,575
26-21-31-505-0000-0020		
PAD: 1052 SEMINOLE CREEK DR		
CONDELLO JOSEPH E	2,623.88	6,576
26-21-31-505-0000-0080		
PAD: 1605 CRACKER CREEK CT		
YOUNG RUTH	2,771.00	6,577
26-21-31-505-0000-0210		
PAD: 1670 CRACKER CREEK CT		
CHASE KIMBERLY	1,952.42	6,578
26-21-31-505-0000-0220 (HX)		
PAD: 1660 CRACKER CREEK CT		
BIRKETT JASON D	2,661.79	6,579
26-21-31-505-0000-0230		
PAD: 1650 CRACKER CREEK CT		
SCORE MICHAEL G	2,799.28	6,580
26-21-31-505-0000-0310		
PAD: 1084 W RIVIERA BLVD		
*******LITTLE CREEK PH 2B	********	
*******PB 51 PGS 71 THRU 74	********	
BOSTON MARY	2,933.78	6,581
26-21-31-506-0000-0870 (HX)		
PAD: 2682 RUNNING SPRINGS LOOP		
*******LITTLE CREEK PH 4B	********	
*******PB 53 PGS 91 THRU 93	********	
MOORMAN KELLY M & JUANITA A	4,321.01	6,582
26-21-31-508-0000-3120		
PAD: 1579 MAIDENCANE LOOP		
*******LITTLE CREEK PH 5	********	
*******PB 53 PGS 94 & 95	********	
MORTON TIMOTHY D & CAROL A	2,941.12	6,583
26-21-31-509-0000-3440 (HX)		
PAD: 1589 ARROWROOT PL		

NAME - PARCEL NUMBER	TAXES DUE	SEQ. #
RIBEIRO ORLANDO & MARINA S	3,450.12	6,584
26-21-31-509-0000-3540 (HX)		
PAD: 2946 BROADLEAF CT		
*******STILLWATER PH 3	********	
*******PB 40 PGS 92 TO 96	********	
GRAHAM GLENNIS & VIRNELDA	2,483.52	6,585
26-21-31-5KR-0000-0790 (HX)		
PAD: 2884 YONKERS CT		
COATES JOHN H & JOYCELYN R	2,487.91	6,586
26-21-31-5KR-0000-0970 (HX)		
PAD: 677 LAGOON DR		
----------SEC 27 TWP 21 RNG 31----------		
LIPPY LEONARD E & BARBARA R	1,238.46	6,587
27-21-31-300-011C-0000 (HX)		
PAD: 2349 PINE ST		
ROWLAND JAMES C & KATHERINE M	850.31	6,588
27-21-31-300-015A-0000 (HX)		
PAD: 2372 AUDLEY ST		
(.665 AC)		
GEORGE SANDRA K	839.26	6,589
27-21-31-300-0330-0000		
PAD: 2880 ALAFAYA TRL		
*******KEW GARDENS	********	
*******PB 4 PG 51	********	
COURTNEY STERLING	445.28	6,590
27-21-31-501-0000-0560		
PAD: PEMBERTON ST		
LOTS 56 TO 62		
CONFIDENTIAL PER STATUTES	3,170.84	6,591
119.07(03)(I) CID# 566-1		
27-21-31-501-0000-1220 (HX)		
LOTS 122 & 124		
CONFIDENTIAL PER STATUTES	79.64	6,592
119.07(03)(I) CID# 566-2		
27-21-31-501-0000-1260		
LOTS 126 128 130 & 132		
BALMOS PATRICK A	319.21	6,593
27-21-31-501-0000-1620		
PAD: 620 LAKE HAYES RD		
LOTS 162 164 166 168 & LOT B		
GIULIANI JAMES & ALICE R	319.21	6,594
27-21-31-501-0000-1690		
PAD: PEMBERTON ST		
LOTS 169 TO 173		
*******OAK MANOR	********	
*******PB 11 PG 32	********	
WHITE GERALD P & SHANA I	1,200.67	6,595
27-21-31-502-0000-0200 (HX)		
PAD: 2357 PALM WAY		
*******SUNNY SLOPES	********	
*******PB 11 PG 13	********	
LINVILLE SCOTT	847.56	6,596
27-21-31-503-0000-0030 (HX)		
PAD: 2352 SUNNY VIEW DR		
*******OAK MOUNT SUBD	********	
*******PB 11 PG 23	********	
MALCOLM JOHN I JR	1,245.09	6,597
27-21-31-504-0000-0340 (HX)		
PAD: 2267 PENNSYLVANIA AVE		
*******BEVERLY HILL	********	
*******PB 11 PG 26	********	
GURTIS ELIZABETH D	221.61	6,598
27-21-31-506-0000-0220		
PAD: BEASLEY RD		
W 1/2 OF LOTS 22 & 7 & 30 FT ...		
*******STILLWATER PH 1	********	
*******PB 33 PGS 45 TO 48	********	
WHITE ROBERT W JR & THERESA B	1,828.66	6,599
27-21-31-508-0000-0130 (HX)		
PAD: 231 STILLWATER DR		
ANDERSON ROBERT & KATHLEEN	1,497.20	6,600
27-21-31-508-0000-0400 (HX)		
PAD: 3008 S HORIZON PL		
REAM CHARLES L & BEVERLY	1,726.30	6,601
27-21-31-508-0000-0560 (HX)		
PAD: 2898 N HORIZON PL		
ROCKWELL JAMES & KATHLEEN	1,231.27	6,602
27-21-31-508-0000-0810 (HX)		
PAD: 2863 N HORIZON PL		
*******CHAPMAN GROVES	********	
*******PB 48 PGS 44 TO 46	********	
OLIVER JEFFREY D & LISA A	3,303.93	6,603
27-21-31-512-0000-0350 (HX)		
PAD: 415 MORNING BLOSSOM LN		
*******EASTON PARK	********	
*******PB 48 PGS 80 & 81	********	
WOLF ROBERT G & JODY G	1,968.16	6,604
27-21-31-513-0000-0480 (HX)		
PAD: 247 EASTON CIR		
MARTINEZ EDGAR & MARINA	1,677.09	6,605
27-21-31-513-0000-0490 (HX)		
PAD: 243 EASTON CIR		
RUBEL NATHANIEL & NICHOLE	1,686.16	6,606
27-21-31-513-0000-0670 (HX)		
PAD: 232 EASTON CIR		
*******VILLAGE OF REMINGTON	********	
*******PB 49 PGS 73 & 74	********	
BUSSEK GABRIELA G	2,041.58	6,607
27-21-31-515-0000-0120 (HX)		
PAD: 2861 JOSEPH CIR		
TSAKNAKI KATERINA	2,015.06	6,608
27-21-31-515-0000-0250 (HX)		
PAD: 2783 JOSEPH CIR		
REEKIE TODD	2,553.64	6,609
27-21-31-515-0000-0420 (HX)		
PAD: 2933 JOSEPH CIR		
*******CANTERBURY COVE	********	
*******PB 51 PGS 96 THRU 98	********	
DIAZ DEREK	1,505.39	6,610
27-21-31-516-0000-0230 (HX)		
PAD: 208 BURNSED PL		
*******SAWGRASS SUBDIVISION	********	
*******PB 57 PGS 27 & 28	********	
*******ALL 27-21-31-300-0320-0000	********	
LOOKHOFF PAZ A	2,105.68	6,611
27-21-31-517-0000-0390 (HX)		
PAD: 232 SAWYERWOOD PL		
*******BRIDGE WAY	********	
*******PB 59 PGS 12 & 13	********	
BRIDGE DAVID & ANN	1,810.08	6,612
27-21-31-518-0000-0010 (HX)		
PAD: 839 ONSLOW AVE		
*******WINDING COVE SUBDIVISION	********	
*******PB 61 PG 52 RECD PB 62 PG 21	********	
*******ALL 27-21-31-300-0160-0000	********	
RUSH JASON TRUSTEE	410.25	6,613
FBO		
27-21-31-520-0000-0050		
PAD: 2359 WINDING CV		
FERNANDEZ TERESA TRUSTEE	410.25	6,614
FBO		
27-21-31-520-0000-0120		
PAD: 2303 WINDING CV		
HAROLD DOUG TRUSTEE	594.10	6,615
FBO		
27-21-31-520-0000-0130		
PAD: 2294 WINDING CV		
HAMMEN JESSE B	409.25	6,616
27-21-31-520-0000-0160		
PAD: 2318 WINDING CV		
*******SEMINOLE TERRACE REPLAT	********	
*******PB 11 PG 29	********	
LONETTI INC	4,595.70	6,617
27-21-31-5CC-0A00-0140		
PAD: 100 CARRIGAN AVE		
LOTS 14 TO 17 BLK A (LESS RD)		
RAMIREZ FLORENCIO & MARIA	255.27	6,618
27-21-31-5CC-0B00-0100 (HX)		
PAD: 2975 BOLAND DR		
LOT 10 + S 15 FT OF LOT 9 + ...		
LONETTI INC	260.62	6,619
27-21-31-5CC-0B00-0150		
PAD: BOLAND DR		
JOHNSON JACK F & GERALDINE M	1,030.39	6,620
27-21-31-5CC-0C00-0100 (HX)		
PAD: 2983 LOWERY DR		

NAME - PARCEL NUMBER	TAXES DUE	SEQ. #
FAUQUHER RICHARD E & CAROLYN S	42.94	6,621
27-21-31-5CC-0D00-0040		
PAD: MOORE DR		
N 37.5 FT OF LOT 4 BLK D		
MYERS KENNETH E	269.54	6,622
27-21-31-5CC-0D00-0300		
PAD: DIVISION ST		
SADA JAMES R & DONNA M	4,043.27	6,623
27-21-31-5CC-0E00-0030		
PAD: 3016 ALAFAYA TRL		
SEMINOLE TERRACE REPLAT ...		
SADA JAMES R & DONNA M	595.42	6,624
27-21-31-5CC-0E00-0040		
PAD: ALAFAYA TRL		
SADA JAMES R & DONNA M	594.42	6,625
27-21-31-5CC-0E00-0150		
SADA JAMES R & DONNA M	594.42	6,626
27-21-31-5CC-0E00-0160		
WHEELER ANITA & WILLIAM K	107.05	6,627
27-21-31-5CC-0F00-0140		
PAD: LOWERY DR		
LOT 14 (LESS S 40 FT) BLK F ...		
BROWN KENNETH S & GLORIA D	495.00	6,628
27-21-31-5CC-0G00-0220		
PAD: MOORE DR		
LOTS 22 & 23 ...		
----------SEC 28 TWP 21 RNG 31----------		
*******REMINGTON PARK	********	
*******PB 38 PGS 74 TO 76	********	
BARNETT GODFREY & JEAN V	4,095.05	6,629
28-21-31-503-0000-1030 (HX)		
PAD: 332 REMINGTON DR		
*******HUNTINGTON PH 2	********	
*******PB 39 PGS 85 & 86	********	
CARSWELL CHARLES S & CARSWELL	4,348.05	6,630
ROBERT M III & CARSWELL DIANA		
28-21-31-504-0000-0370		
PAD: 2188 CHANTILLY TER		
*******REMINGTON PARK PH 2	********	
*******PB 40 PGS 51 & 52	********	
COLLINS MICHAEL J & PAULA T	2,941.59	6,631
28-21-31-505-0000-1160 (HX)		
PAD: 3001 HATTERAS PT		
*******CHAPMAN LAKES PH 1	********	
*******PB 52 PGS 40 & 41	********	
STEPHENSON LAURA L &	4,950.05	6,632
FLANDERS MILTON R		
28-21-31-507-0000-0020 (HX)		
PAD: 1274 OAKFORD PL		
HAKE ROBERT D & ANGELA M	5,048.36	6,633
28-21-31-507-0000-0220 (HX)		
PAD: 1290 OAKFORD PL		
*******CHAPMAN LAKES PH 3	********	
*******PB 54 PGS 57 & 58	********	
TAJUDEEN EDDIE R & LISA A	4,537.90	6,634
28-21-31-509-0000-0790 (HX)		
PAD: 1316 TALL MAPLE LOOP		
*******CHAPMAN LAKES PH 4	********	
*******PB 56 PGS 15 & 16	********	
PHILLIPS MARK A & DEBRA E	4,947.82	6,635
28-21-31-510-0000-0550 (HX)		
PAD: 2223 WEMBLEY PL		
KUNZMAN RONALD W & ELIZABETH C	4,590.81	6,636
28-21-31-510-0000-0570 (HX)		
PAD: 1385 TALL MAPLE LOOP		
LOPEZ JULIO & VERONICA	5,185.99	6,637
28-21-31-510-0000-0730 (HX)		
PAD: 1340 TALL MAPLE LOOP		
*******CYPRESS HEAD AT THE ENCLAVE	********	
*******PB 57 PGS 82 - 86	********	
*******ALL 2821313000130 13A 13C 13D	********	
OBERAI ARVIN K & USHA	3,074.39	6,638
28-21-31-5PU-0000-1260		
PAD: 5227 SMOKEY WATER LN		
----------SEC 29 TWP 21 RNG 31----------		
REDDING SYLVESTER & MARY	64.26	6,639
29-21-31-300-0190-0000 (HX)		
PAD: 2701 W 426		
*******JAMESTOWN	********	
*******PB 9 PGS 71 + 72	********	
WHITE GLORIA A	733.25	6,640
29-21-31-501-0000-0010 (HX)		
PAD: 2681 W 426		
LOT 1 S OF LOT 12		
SMITH FRANCES M	215.74	6,641
29-21-31-501-0000-0030 (HX)		
PAD: 2130 JAMES DR		
LOT 3 S OF LOT 12 + LOT 4 ...		
CHURCH ST JAMES A M E	13.38	6,642
29-21-31-501-0000-0050		
PAD: 2170 JAMES DR		
LOT 5 FACING JAMES DRIVE		
CHURCH ROCK HILL	16.79	6,643
MISSIONARY BAPTIST		
29-21-31-501-0000-00A0		
ABERCROMBIE DELZORA E &	407.40	6,644
HICKS HELEN B		
29-21-31-501-0000-0120		
CHURCH ROCK HILL	27.90	6,645
MISSIONARY BAPTIST		
29-21-31-501-0000-014A		
PT LOTS 14 & 15 BEG E COR ...		
DEAN ISABELL	225.29	6,646
29-21-31-501-0000-0180 (HX)		
PAD: 3111 SECURITY AVE		
STAFFORD DEBORAH B	1,445.31	6,647
29-21-31-501-0000-0190		
PAD: 3167 SECURITY AVE		
S 100 FT OF LOT 19		
WILSON JOHN & VIVIAN	1,032.10	6,648
29-21-31-501-0000-0250 (HX)		
PAD: 1911 SOUTH ST		
1 ACRE HOMESTEAD ...		
WILSON JOHN & VIVIAN	634.76	6,649
29-21-31-501-0000-025A		
LOTS 25 & 26 (LESS 1 ACRE ...		
MC CALL THELMA G	633.32	6,650
29-21-31-501-0000-0300		
PAD: EAST ST		
MIMS SALLY M	307.21	6,651
29-21-31-501-0000-0310 (HX)		
PAD: 3137 EAST ST		
GRANT SENSWELLA &	405.69	6,652
GRANT BRANDY		
29-21-31-501-2300-001D		
NLY 100 FT OF LOT 1 BLK 23		
GRANT SENSWELLA &	553.17	6,653
GRANT BRANDY		
29-21-31-501-2300-0020		
PAD: 2021 JAMES DR		
WILLIAMS PAULETTE H &	761.08	6,654
SMITH DIANA		
29-21-31-501-4000-0040		
PAD: 3039 WESTON ST		
LOTS 4 + 5 BLK 40		
MIMS RAY OR	539.99	6,655
FLOWERS TASHANNA		
29-21-31-501-4000-0110		
PAD: 2118 SOUTH ST		
*******JAMES BENJAMIN SUBD	********	
*******PB 6 PG 1	********	
MC CALL THELMA G	687.62	6,656
29-21-31-502-0000-002A		
LOT 2 W OF RY BENJ JAMES SUBD		
WILLIAMS GREGORY E	977.76	6,657
29-21-31-502-0000-0110		
LOT 11 (LESS SLY 52 FT OF ...		
YARNS FRED & GEORGIANE	107.12	6,658
29-21-31-502-0000-011A		
SLY 52 FT OF NLY 111 FT OF ...		
*******ALOMA WOODS PH 5	********	
*******PB 53 PGS 11 & 13	********	
SEDA ALEJANDRO L	3,045.49	6,659
29-21-31-504-0000-0460 (HX)		
PAD: 5536 CREPE MYRTLE CIR		

NAME - PARCEL NUMBER	TAXES DUE	SEQ. #
JUDKINS BARBARA L	2,349.46	6,660
29-21-31-504-0000-0540 (HX)		
PAD: 2779 CYPRESS HEAD TRL		
*******CEDAR GLEN OF ALOMA WOODS	********	
*******PB 57 PGS 71 - 74	********	
*******ALL 29-21-31-300-0290 025F	********	
CAMPBELL-WILLIAMS SUSAN &	2,483.72	6,661
JOHNSON IAN		
29-21-31-505-0000-0320 (HX)		
PAD: 5567 CANTEEN CT		
BRYSON ROSEMARY &	2,588.95	6,662
FULTON ALISON		
29-21-31-505-0000-0500		
PAD: 2684 BELLEWATER PL		
FRALTICCIARDI PHIPIP TRUSTEE	2,686.27	6,663
FBO		
29-21-31-505-0000-0890		
PAD: 2737 BELLEWATER PL		
CORTES JUAN &	2,686.27	6,664
VALENTIN KARINA		
29-21-31-505-0000-0930		
PAD: 2753 BELLEWATER PL		
LENNAR HOMES INC	503.63	6,665
29-21-31-505-0000-0970		
PAD: 2769 BELLEWATER PL		
*******BEAR STONE	********	
*******PB 58 PGS 49 & 50	********	
SHAFIQ SUFIA	5,510.00	6,666
29-21-31-506-0000-0640		
PAD: 5671 BEAR STONE RUN		
MENDEZ-ANGULO LUZ Z &	4,356.94	6,667
ANGULO VLADIMIR		
29-21-31-506-0000-0780 (HX)		
PAD: 2736 ALOMA OAKS DR		
*******ALOMA WOODS PH 4	********	
*******PB 52 PGS 7 & 8	********	
SIDDERS GARY L JR & AMY	2,204.88	6,668
29-21-31-5UW-0000-0490 (HX)		
PAD: 5545 LIGUSTRUM LOOP		
----------SEC 30 TWP 21 RNG 31----------		
GARLANGER JAMES J JR & NANCY B	984.11	6,669
30-21-31-300-002R-0000 (HX)		
PAD: 5265 GARLANGER TRL		
RALPH ROBERT & CYNTHIA M	517.81	6,670
30-21-31-300-002W-0000		
SPRINGER THOMAS E & DIANE P	791.10	6,671
30-21-31-300-003C-0000 (HX)		
PAD: 4995 DOUBLE R LN		
WHITE ETHEL M	2,919.35	6,672
30-21-31-300-004F-0000 (HX)		
PAD: 4859 PUBLIX RD		
TURNER ROBERT M & MICHELLE A	20.53	6,673
30-21-31-300-004H-0000		
PRETE STEVE & KATHY Y	3,819.15	6,674
30-21-31-300-004I-0000		
PAD: 4881 PUBLIX RD		
BLACK JAMES B & STEPHANIE B	2,141.71	6,675
30-21-31-300-004L-0000 (HX)		
PAD: 1800 BROOKS LN		
(2.0 AC)		
HILAL KHALIL E	1,749.50	6,676
30-21-31-300-005D-0000		
PAD: 1990 BROOKS LN		
HILAL KHALIL E	1,357.17	6,677
30-21-31-300-005E-0000		
PAD: 1996 BROOKS LN		
HILAL KHALIL E	3,117.23	6,678
30-21-31-300-005F-0000		
PAD: GABRIELLA LN		
SNYDER DAVID & VICTORIA	2,982.13	6,679
30-21-31-300-011C-0000		
PAD: 2300 RUSTIC PINE TRL		
FILOSA PETER	4,243.35	6,680
30-21-31-300-011E-0000		
PAD: 2250 RUSTIC PINE TRL		
----------SEC 31 TWP 21 RNG 31----------		
*******LITTLE LAKE GEORGIA	********	
*******TERRACE	********	
*******PB 11 PG 49	********	
ALDRICH JAY S & NANCY	95.19	6,681
31-21-31-504-0000-0320 (HX)		
PAD: 9790 LAKE GEORGIA DR		
LOT 32 (LESS PT IN ORANGE CO)		
*******WHEALEY ACRES	********	
*******PB 10 PG 99	********	
ELLIS MARLOU J TRUSTEE	245.56	6,682
FBO		
31-21-31-505-0000-0110		
PAD: BLOSSOM RD		
W 125 FT OF LOTS 11 + 12 + W ...		
KOUSPOS MARIAN I	174.71	6,683
31-21-31-505-0000-0140		
PAD: BLOSSOM RD		
W 125 FT OF S 13.35 FT OF ...		
*******LAKES OF ALOMA	********	
*******PB 41 PGS 31 TO 33	********	
RUTKOSKY ALBERT E	1,824.59	6,684
31-21-31-509-0000-0540 (HX)		
PAD: 5398 ENDICOTT PL		
*******ALOMA BEND TRACT 4	********	
*******PB 42 PGS 49 TO 53	********	
CORTES ELLIOT & MARIA	1,158.12	6,685
31-21-31-511-0000-0370 (HX)		
PAD: 9977 ALOMA BEND LN		
*******ALOMA BUSINESS CENTER	********	
*******PB 59 PGS 3 & 4	********	
*******ALL OF 31-21-31-300-0080-0000	********	
EXPRESS SHOP V INC	13,903.22	6,686
31-21-31-512-0000-0030		
PAD: 3220 W 426 SR		
----------SEC 32 TWP 21 RNG 31----------		
ALOMA/DEAN CORP	883.07	6,687
32-21-31-300-004A-0000		
WINDHAM SUSAN	968.42	6,688
32-21-31-300-0220-0000		
*******FOXCHASE PH 1	********	
*******PB 32 PGS 72 & 73	********	
KALISH RONALD & KATHRYN	1,409.88	6,689
32-21-31-501-0000-0360 (HX)		
PAD: 2315 KIMBERWICKE CIR		
*******FOXCHASE PH 2	********	
*******PB 35 PGS 13 & 14	********	
HEWITT LOUISA	545.36	6,690
32-21-31-502-0000-0180 (HX)		
PAD: 2155 MARTINGALE PL		
BRUINSMA THOMAS A	1,976.09	6,691
32-21-31-502-0000-0330 (HX)		
PAD: 2174 MARTINGALE PL		
IRIZARRY IVETTE M &	1,989.48	6,692
SANTANA ROBERTO		
32-21-31-502-0000-0420 (HX)		
PAD: 2003 KIMBERWICKE CIR		
*******ALOMA WOODS PH 1	********	
*******PB 47 PGS 47 THRU 49	********	
*******PR: ALL A/4A PR A/3B	********	
BLAKE KENNETH & LINDA	2,358.80	6,693
32-21-31-503-0000-0500 (HX)		
PAD: 5848 PINE GROVE RUN		
ALOMA/DEAN CORP THE	1,619.32	6,694
32-21-31-503-0H00-0000		
PAD: ALOMA WOODS BLVD		
TRACT H		
*******ESTATES AT ALOMA WOODS PH 1	********	
*******PB 48 PGS 41 TO 43	********	
ARTINIAN ARMAND & FLORICA	4,853.23	6,695
32-21-31-505-0000-0020 (HX)		
PAD: 5761 ALOMA WOODS BLVD		
DOOLEY JOHN M & DEBORAH A	4,652.57	6,696
32-21-31-505-0000-0200 (HX)		
PAD: 2964 BAYHEAD RUN		
GENTRY JANICE S	1,015.23	6,697
32-21-31-505-0000-0250		
PAD: 2984 BAYHEAD RUN		
GENTRY JANICE S	1,015.23	6,698
32-21-31-505-0000-0260		
PAD: 2988 BAYHEAD RUN		

NAME - PARCEL NUMBER	TAXES DUE	SEQ. #
OBERAI ARVIN K & USHA	5,309.19	6,699
32-21-31-505-0000-0390 (HX)		
PAD: 2937 BAYHEAD RUN		
*******ESTATES AT ALOMA WOODS PH 3	********	
*******PB 54 PGS 15 THRU 17	********	
GATES JOSEPHINE A	3,881.85	6,700
32-21-31-5NT-0000-1460 (HX)		
PAD: 5809 OAK LAKE TRL		
SIRACUSE MICHAEL J & MARIA	4,316.25	6,701
32-21-31-5NT-0000-1470 (HX)		
PAD: 5813 OAK LAKE TRL		
KIM SEUNG H	4,445.59	6,702
32-21-31-5NT-0000-1510 (HX)		
PAD: 5808 OAK LAKE TRL		
*******ESTATES AT ALOMA WOODS PH 2	********	
*******PB 52 PGS 11 & 12	********	
DARLEY JOHN R & CYNTHIA	4,251.00	6,703
32-21-31-5UX-0000-0840 (HX)		
PAD: 2904 SAND BLUFF CV		
DIVO EDUARDO &	4,654.87	6,704
POLITO-DIVO JESSICA L		
32-21-31-5UX-0000-0880		
PAD: 2888 SAND BLUFF CV		
----------SEC 33 TWP 21 RNG 31----------		
*******SOUTH PARK BUSINESS CENTER	********	
*******REPLAT	********	
*******PB 39 PGS 22 & 23	********	
OWEN FAMILY VENTURES LLC	3,726.21	6,705
33-21-31-502-0000-0030		
PAD: S ECON CIR		
*******RIVER WALK	********	
*******PB 43 PGS 30 THRU 34	********	
BARRETT JOHN C & TONI M	4,890.37	6,706
33-21-31-503-0000-0660 (HX)		
PAD: 635 W PALM VALLEY DR		
*******GREYSTONE	********	
*******PB 59 PGS 98 & 99	********	
*******ALL OF 33-21-31-300-0140-0000	********	
ZUREIQ HOUSING CO	1,419.56	6,707
33-21-31-506-0000-0220		
PAD: 451 ZUREIQ PT		
----------SEC 34 TWP 21 RNG 31----------		
ADRIATICO JUAN J SR	47.99	6,708
34-21-31-300-0030-0000		
*******FOX RUN	********	
*******PB 18 PG 60	********	
GREENIER CHRISTOPHER	1,945.70	6,709
34-21-31-504-0000-0090		
PAD: 3411 HUNT LN		
KONZ PAUL & DIANA C F	2,673.61	6,710
34-21-31-504-0000-0200 (HX)		
PAD: 3481 HARROW LN		
RAMIREZ MARIBEL	1,508.10	6,711
34-21-31-504-0000-0220 (HX)		
PAD: 3461 HARROW LN		
COLON MARVIN	1,906.86	6,712
34-21-31-504-0000-0230		
PAD: 3451 HARROW LN		
FERNANDEZ FELIX JR & DAISY	1,557.03	6,713
34-21-31-504-0000-0510 (HX)		
PAD: 3430 SEMINOLE AVE		
*******HUNTERS RESERVE A CONDO	********	
*******PB 39 PGS 87 TO 97	********	
LONETTI LUIGI & SUSAN	1,066.87	6,714
34-21-31-505-0100-2040		
PAD: 176 RESERVE #204 CIR		
WALKER & TUDHOPE TRUSTEE	1,240.40	6,715
FBO #200		
34-21-31-505-0200-1080		
PAD: 172 RESERVE CIR #108		
DOMINGUEZ MARIA T	444.23	6,716
34-21-31-505-1400-1000 (HX)		
PAD: 108 RESERVE CIR #100		
PEREZ SERGIO &	1,264.89	6,717
CARDARELLI MARIA T		
34-21-31-505-1500-1000		
PAD: 104 RESERVE CIR #100		
*******HUNTERS RESERVE 2 A CONDO	********	
*******PB 43 PGS 65 THRU 72	********	
FRIDAY MICHAEL D	1,239.40	6,718
34-21-31-506-0400-1080		
PAD: 164 RESERVE CIR #108		
MC LARNON TINA J	1,342.53	6,719
34-21-31-506-0500-2000		
PAD: 160 RESERVE CIR #200		
ESPARRA EDWIN C & ORTIZ WENDY	1,343.53	6,720
URB TATIBONITO HC-02		
34-21-31-506-2300-2090		
PAD: 133 RESERVE CIR #209		
*******HERITAGE OAKS	********	
*******PB 47 PGS 62 & 63	********	
VELEZ-PRINCIPE MAGGIE &	1,546.29	6,721
PRINCIPE JORGE L		
34-21-31-509-0000-0370 (HX)		
PAD: 3812 HERITAGE OAKS CT		
*******EAST POINTE	********	
*******PB 51 PGS 88 THRU 90	********	
RIOS OCTAVIO	1,283.01	6,722
34-21-31-511-0000-0520 (HX)		
PAD: 3423 KAYLA CIR		
ALBERTSON CYNTHIA & JOEL	1,704.15	6,723
34-21-31-511-0000-0600 (HX)		
PAD: 3471 KAYLA CIR		
*******CARRIGAN WOODS	********	
*******PB 52 PGS 31 THRU 33	********	
KHAN FARHAN I	1,892.79	6,724
34-21-31-512-0000-0030 (HX)		
PAD: 558 CARRIGAN WOODS TRL		
BOUTON GARY M	2,075.88	6,725
34-21-31-512-0000-0630 (HX)		
PAD: 699 CARRIGAN WOODS TRL		
----------SEC 35 TWP 21 RNG 31----------		
OLYMPIA DEV GROUP INC	15,448.53	6,726
35-21-31-300-007A-0000		
*******BRIGHTON PARK AT CARILLON	********	
*******PB 42 PGS 86 TO 89	********	
HAYDEN MICHAEL A & IRENE E	3,223.38	6,727
35-21-31-502-0000-0010 (HX)		
PAD: 1518 CARILLON PARK DR		
BARKSDALE JOHN III & CYNTHIA	2,835.76	6,728
35-21-31-502-0000-0550 (HX)		
PAD: 3556 QUEENSBAY CT		
*******HUNTERS STAND AT CARILLON	********	
*******PB 42 PGS 90 TO 93	********	
SWINFORD EDWARD W & AMY	2,736.40	6,729
35-21-31-503-0000-0060 (HX)		
PAD: 1545 HUNTER STAND RUN		
ASGARALI INGRID L A *C/O	3,185.91	6,730
C/O GHAFOERKHAN SOABERAKHATOEN		
35-21-31-503-0000-0470		
PAD: 1546 HUNTERS STAND RUN		
*******WESTHAMPTON AT CARILLON PH 1	********	
*******PB 42 PGS 98 TO 103	********	
ANDERSON ROBERT & KATHLEEN	3,119.39	6,731
35-21-31-505-0000-0200 (HX)		
PAD: 4000 CARNABY DR		
MC CASTLAIN STEPHEN L & SHARI	2,872.63	6,732
35-21-31-505-0000-0500 (HX)		
PAD: 3941 CARNABY DR		
*******WESTHAMPTON AT CARILLON PH 2	********	
*******PB 46 OGS 20 THRU 24	********	
PETRULLO ROBERT & NANCY	2,624.70	6,733
35-21-31-508-0000-0970 (HX)		
PAD: 1475 HAMPSTEAD TER		
*******CARILLON TRACT 301 AT	********	
*******PB 46 PGS 31 THRU 37	********	
DENOYELLES VICTORIA E	2,009.04	6,734
35-21-31-509-0000-0210 (HX)		
PAD: 3620 BECONTREE PL		
NEGRON SIXTO & AIDA N	2,496.41	6,735
35-21-31-509-0000-0520		
PAD: 3828 BECONTREE PL		
DELAROSA IVAN &	2,523.55	6,736
VALENZUELA CARMEN E		
35-21-31-509-0000-1380 (HX)		
PAD: 3850 REGENTS WAY		
*******REDBRIDGE AT CARILLON	********	

NAME - PARCEL NUMBER	TAXES DUE	SEQ. #
*******PB 47 PGS 21 THRU 23	********	
SANCHEZ JORGE & DORIS A	966.25	6,737
35-21-31-510-0000-0150		
PAD: 3354 STERLING LAKE CIR		
WHITEHEAD PAMELA M &	2,449.44	6,738
WHITEHEAD JOSEPH M SR		
35-21-31-510-0000-0280 (HX)		
PAD: 3418 STERLING LAKE CIR		
VANEGAS MARIO A & ANA Y	2,426.11	6,739
35-21-31-510-0000-0520 (HX)		
PAD: 1564 GEMINI CT		
----------SEC 36 TWP 21 RNG 31----------		
PENALVER JULIO	4,578.93	6,740
36-21-31-300-001C-0000		
PAD: 3185 OLD LOCKWOOD RD		
*******WOODLAND ESTATES	********	
*******5 ACRE DEVELOPMENT 64 PARCELS	********	
*******ALSO IN 31-21-32	********	
ALEXANDER JOHN S	2,445.34	6,741
36-21-31-3AH-001C-0000		
PAD: 2331 RED EMBER RD		
SEC 31 TWP 21S RGE 32E BEG ...		
AUSBURN ROGER & DARCY	7,248.98	6,742
36-21-31-3AH-001H-0000 (HX)		
PAD: 3173 SCRUB OAK TRL		
SEC 31 TWP 21S RGE 32E BEG ...		
WAXLER IAN R	4,102.57	6,743
36-21-31-3AH-001K-0000		
PAD: 2500 FAWN RUN		
SEC 36 TWP 21S RGE 31E BEG ...		
GALIS ANTHONY L & MURIEL &	2,219.42	6,744
GALIS HELAINE M		
36-21-31-3AH-002M-0000		
PAD: 3132 SCRUB OAK TRL		
SEC 31 TWP 21S RGE 32E BEG ...		
ATWATER BRUCE A	575.53	6,745
36-21-31-3AH-002W-0000		
PAD: 3149 SCRUB OAK TRL		
SEC 31 TWP 21S RGE 32E BEG ...		
LOWRY THOMAS E	2,299.56	6,746
36-21-31-3AH-0170-0000 (HX)		
PAD: 2459 FAWN RUN		
SEC 36 TWP 21S RGE 31E W 1/2 ...		
DUTES GLENNIS & LAW	1,666.12	6,747
KAREN A & LAW LENNARD		
36-21-31-3AH-0350-0000		
PAD: RED EMBER RD		
SEC 36 TWP 21S RGE 31E BEG ...		
*******CARILLON TRACT 105 PH 2 AT	********	
*******PB 47 PGS 39 THRU 41	********	
SPENCER JAMES E JR &	3,885.02	6,748
JACQUELINE J		
36-21-31-501-0000-0860 (HX)		
PAD: 3488 FOXTON CT		
RIVERA NORMA I & ROBERT A	3,904.05	6,749
36-21-31-501-0000-0930 (HX)		
PAD: 1969 WRENFIELD LN		
*******CARILLON TRACT 105 PH 3 AT	********	
*******PB 47 PGS 42 THRU 45	********	
CHIORANDO JOHN	2,869.82	6,750
36-21-31-5MB-0000-1170 (HX)		
PAD: 2208 WESTBOURNE DR		
RUFF STEPHEN M & VICTORIA	5,004.01	6,751
36-21-31-5MB-0000-1310		
PAD: 1974 WRENFIELD LN		
----------SEC 04 TWP 21 RNG 32----------		
HENDERSON FAYE O &	435.54	6,752
OLIVER LOWMAN J III		
04-21-32-300-0040-0000		
----------SEC 05 TWP 21 RNG 32----------		
*******GENOVA WOODS SECTION 1	********	
*******5 ACRE DEVELOPMENT	********	
*******11 PARCELS	********	
GUDIS JANICE M	4,810.65	6,753
05-21-32-301-001B-0000 (HX)		
PAD: 1963 GENOVA DR		
SEC 05 TWP 21S RGE 32E N 330 ...		
FREEMAN ALPHONZAR	5,241.72	6,754
05-21-32-301-001F-0000 (HX)		
PAD: 1917 GENOVA DR		
SEC 05 TWP 21S RGE 32E S 330 ...		
*******FLORIDA GROVES COS 1ST ADD	********	
*******TO BLACK HAMMOCK	********	
*******PB 2 PG 74	********	
CAMPOS LAURIE L	2,472.35	6,755
05-21-32-5CD-0000-008A (HX)		
PAD: 1999 N 426 SR		
BEG SW COR LOT 8 RUN N ...		
CENTER RICHARD L	2,010.12	6,756
05-21-32-5CD-0000-0180 (HX)		
PAD: 3275 HOWARD AVE		
LOT 18 (LESS E 312.34 FT) & ...		
MATTHEWS RANDALL B & MARY M	3,982.99	6,757
05-21-32-5CD-0000-0220 (HX)		
PAD: 1715 BARR ST		
W 1/2 OF LOT 22		
FREEMAN CLEMENTINE	1,595.08	6,758
05-21-32-5CD-0000-0460		
PAD: WALSH ST		
W 1/2 OF LOT 46 FLORIDA ...		
STEIN W JEFFRY &	4,910.30	6,759
BEAN DARYL K		
05-21-32-5CD-0000-0620 (HX)		
PAD: 1800 MARSH ST		
E 1/2 OF LOT 62		
STEIN W JEFFRY &	1,599.35	6,760
BEAN DARYL K		
05-21-32-5CD-0000-062A		
PAD: MURPHY ST		
W 1/2 OF LOT 62		
BRITO WILFREDO & JANET	1,331.75	6,761
05-21-32-5CD-0000-065A		
PAD: FLORIDA AVE		
W 1/2 OF LOT 65 (LESS RD) ...		
----------SEC 06 TWP 21 RNG 32----------		
*******BARRS 1ST ADD TO BLACK	********	
*******HAMMOCK	********	
*******PB 2 PG 91	********	
HOWELL JONATHAN A & DEBORAH S	2,457.22	6,762
06-21-32-501-0000-0010 (HX)		
PAD: 3051 HOWARD AVE		
E 1/2 OF LOT 1 H W BARRS 1ST ...		
HOWELL JONATHAN A & DEBORAH S	655.85	6,763
06-21-32-501-0000-0020		
PAD: HOWARD AVE		
W 1/2 OF LOT 2 H W BARRS 1ST ...		
WARBURTON ARDEAN T & LINDA K	1,611.97	6,764
06-21-32-501-0000-008B (HX)		
PAD: 1610 BARR ST		
ELY 280 FT OF LOT 8 (LESS E ...		
----------SEC 10 TWP 21 RNG 32----------		
*******COUNTRY ACRES	********	
*******5 ACRE DEVELOPMENT	********	
*******37 PARCELS	********	
HARRISON JOHN B & VICKI G	1,694.49	6,765
1443 DINGENS AVE		
10-21-32-301-0060-0000		
PAD: 1199 BOB WHITE TRL		
SEC 10 TWP 21S RGE 32E FROM ...		
SUAREZ YAMIL O & JULIA L	1,611.78	6,766
10-21-32-301-0110-0000		
PAD: 1100 BOB WHITE TRL		
SEC 10 TWP 21S RGE 32E FROM ...		
MACINNES STEPHEN M	1,771.35	6,767
SADDLEBAG LAKE RESORT		
10-21-32-301-0200-0000		
PAD: 1389 BOB WHITE TRL		
SEC 10 TWP 21S RGE 32E FROM ...		
----------SEC 15 TWP 21 RNG 32----------		
*******CHULA VISTA SEC 2	********	
*******UNRECORDED PLAT	********	
CROSSMAN STEPHEN C & LORI E	942.02	6,768
15-21-32-5UL-0000-0010		
SEC 15 TWP 21S RGE 32E ...		

NAME - PARCEL NUMBER	TAXES DUE	SEQ. #
STAGG JOHN C III & MARY C	1,134.29	6,769
15-21-32-5UL-0000-0160 (HX)		
PAD: 1128 GROVELAND DR		
SEC 15 TWP 21S RGE 32E LOT ...		
OPPER DAVID D JR & BARBARA A	1,646.20	6,770
15-21-32-5UL-0000-0410 (HX)		
PAD: 803 SNOWQUEEN DR		
SEC 15 TWP 21S RGE 32E LOT ...		
CROSSMAN JULIA	663.35	6,771
15-21-32-5UL-0000-049A		
SEC 15 TWP 21S RGE 32E PT OF ...		
MOHABIR CHANDRNARINE & ANJANI	2,446.11	6,772
15-21-32-5UL-0000-115A (HX)		
PAD: 1432 CIRCLE LN		
SEC 15 TWP 21S RGE 32E PT OF ...		
FONSECA WILFREDO E &	3,678.37	6,773
FONSECA BARBARA I		
15-21-32-5UL-0000-2060		
PAD: 212 CLEARVIEW RD		
SEC 15 TWP 21S RGE 32E LOT ...		
CUDEBEC WALTER K	4,311.60	6,774
15-21-32-5UL-0000-2300 (HX)		
PAD: 222 CLEARVIEW RD		
SEC 15 TWP 21S RGE 32E LOT ...		
JENNINGS GREGORY A &	1,093.43	6,775
RADER TAMMIE S		
15-21-32-5UL-0000-2340 (HX)		
PAD: 246 CLEARVIEW RD		
SEC 15 TWP 21S RGE 32E LOT ...		
GOODRICH RAYMOND P & MICHELE D	1,367.54	6,776
15-21-32-5UL-0000-2440 (HX)		
PAD: 1500 AQUILLA DR		
SEC 15 TWP 21S RGE 32E LOT ...		
STANLEY LINDA	571.71	6,777
15-21-32-5UL-0000-2550		
PAD: AQUILLA DR		
SEC 15 TWP 21S RGE 32E LOT ...		
----------SEC 16 TWP 21 RNG 32----------		
WINTERS STEPHEN &	149.64	6,778
KING ERIC T		
16-21-32-300-003A-0000		
PAD: SNOW HILL RD		
MURPHY ROBERT S & KATHLEEN S	21.65	6,779
16-21-32-300-011B-0000		
PAD: 2300 SNOW HILL RD		
(5 AC)		
*******OSPREY LAKES PHASE 1	********	
*******PB 60 PGS 38 - 45	********	
*******PT 162132 A/9 212132 A/2 & A/6	********	
HUNT JAMES W & KOLBI L	973.02	6,780
16-21-32-5QJ-0000-0300		
PAD: 534 OSPREY LAKES CIR		
ENGLE HOMES/ORLANDO INC	770.60	6,781
16-21-32-5QJ-0000-0660		
PAD: 319 GREY OWL RUN		
ENGLE HOMES/ORLANDO INC	954.46	6,782
16-21-32-5QJ-0000-0670		
PAD: 325 GREY OWL RUN		
ENGLE HOMES/ORLANDO INC	770.60	6,783
16-21-32-5QJ-0000-0690		
PAD: 337 GREY OWL RUN		
ENGLE HOMES/ORLANDO INC	770.60	6,784
16-21-32-5QJ-0000-0770		
PAD: 330 GREY OWL RUN		
ENGLE HOMES/ORLANDO INC	770.60	6,785
16-21-32-5QJ-0000-0790		
PAD: 318 GREY OWL RUN		
ENGLE HOMES/ORLANDO INC	770.60	6,786
16-21-32-5QJ-0000-0800		
PAD: 312 GREY OWL RUN		
----------SEC 17 TWP 21 RNG 32----------		
STALEY MICHAEL M	962.54	6,787
17-21-32-300-003A-0000 (HX)		
PAD: 1585 WILLINGHAM RD		
CARSON RODGER A & SHAWNA	1,017.94	6,788
17-21-32-300-004C-0000 (HX)		
PAD: 1200 WILLINGHAM RD		
FOWLER JOYCE M H	798.13	6,789
17-21-32-300-004E-0000 (HX)		
PAD: 1176 WILLINGHAM RD		
JOHNSON JUDY	646.82	6,790
17-21-32-300-006H-0000		
PAD: WILLINGHAM RD		
*******SANCTUARY PHASE 1 VILLAGE 4	********	
*******PB 58 PGS 85 THRU 90	********	
SANCTUARY-OVIEDO LP THE	997.15	6,791
17-21-32-5QA-0000-2010		
PAD: 3360 HEIRLOOM ROSE PL		
----------SEC 18 TWP 21 RNG 32----------		
*******WILLINGHAM ACRES	********	
*******5 ACRE DEVELOPMENT	********	
*******6 PARCELS	********	
GILVIN ANN MARIE & BRYAN G	4,421.68	6,792
18-21-32-301-0060-0000		
PAD: 2010 WILLINGHAM RD		
SEC 18 TWP 21S RGE 32E BEG ...		
*******SANCTUARY PHASE 1 VILLAGE 5	********	
*******PB 58 PGS 54 - 59	********	
*******PT OF 17-21-32-300-0040-0000	********	
HERBERT WILLIAM R & TONI	5,268.44	6,793
18-21-32-5PX-0000-2380		
PAD: 3239 OPEN MEADOW PL		
----------SEC 19 TWP 21 RNG 32----------		
*******RIVERSIDE AT TWIN RIVERS UN 2	********	
*******PB 44 PGS 59 TO 64	********	
LAUREANO LAURENE L	3,495.98	6,794
19-21-32-501-0000-3180		
PAD: 2372 PINEBROOK CT		
WILLIAMS DENVER R	1,763.08	6,795
19-21-32-501-0000-3410 (HX)		
PAD: 2499 TOMMYS TURN		
SANTIAGO SANDRA	2,202.77	6,796
19-21-32-501-0000-3610 (HX)		
PAD: 2544 COACHBRIDGE CT		
SANTIAGO CARLOS M & LOURDES M	1,587.50	6,797
19-21-32-501-0000-3950 (HX)		
PAD: 1219 TWIN RIVERS BLVD		
LEON LISA	1,549.35	6,798
19-21-32-501-0000-3980 (HX)		
PAD: 2993 HUNTERS LN		
*******RIVERSIDE AT TWIN RIVERS UN 3B	********	
*******PB 46 PGS 3 THRU 7	********	
WITTKOP MAUREEN A	1,931.33	6,799
19-21-32-503-0000-5760 (HX)		
PAD: 1360 TWIN RIVERS BLVD		
BISSOONDIAL DINESH A & CARMEN	1,539.49	6,800
19-21-32-503-0000-7460 (HX)		
PAD: 3001 WOLFE CT		
*******RIVERSIDE AT TWIN RIVERS UN 4B	********	
*******PB 46 PGS 83 & 85	********	
BROZZO MICHAEL & MELODIE	1,559.22	6,801
19-21-32-504-0000-6450 (HX)		
PAD: 1575 BAY CLUB RD		
*******SANCTUARY PHASE 2 VILLAGE 9	********	
*******PB 62 PGS 47 THRU 54	********	
*******PT 17-21-32-300-0110-0000	********	
SANCTUARY-OVIEDO LP THE	370.29	6,802
19-21-32-506-0000-3170		
PAD: 3392 GERBER DAISY LN		
SANCTUARY-OVIEDO LP THE	370.29	6,803
19-21-32-506-0000-3300		
PAD: 3444 GERBER DAISY LN		
SANCTUARY-OVIEDO LP THE	326.38	6,804
19-21-32-506-0000-4190		
PAD: 4153 HEIRLOOM ROSE PL		
*******RIVERSIDE AT TWIN RIVERS UN 1	********	
*******PB 44 PGS 54 TO 58	********	
HUSER JOHN E	2,288.98	6,805
19-21-32-5LG-0000-0050		
PAD: 1016 COUNTRY COVE CT		
GILLO RONALD J &	1,369.26	6,806
MORALES JENNY		
19-21-32-5LG-0000-1280 (HX)		
PAD: 1601 RIVEREDGE RD		
*******RIVERSIDE AT TWIN RIVERS UN 3A	********	
*******PG 46 PGS 67 THRU 69	********	

NAME - PARCEL NUMBER	TAXES DUE	SEQ. #
RAMBO MICHAEL K 19-21-32-5LS-0000-1570 (HX) PAD: 2050 CROSSCREEK CT	1,497.24	6,807
DU BOSQ EDWARD & SARAH A 19-21-32-5LS-0000-2290 PAD: 1664 RIVEREDGE RD	2,363.79	6,808
MILLER MICHAEL J 19-21-32-5LS-0000-2450 (HX) PAD: 1698 RIVEREDGE RD	1,130.19	6,809
*******LIVE OAK RESERVE UNIT ONE	********	
*******PB 56 PGS 78 - 85	********	
*******PT 19-21-32-300-0050-0000 &	********	
BLESSING GARY M 19-21-32-5PM-0000-0060 (HX) PAD: 3300 RED ASH CIR	3,384.53	6,810
MEDINA DAVID & ZELAYA MARTA P 19-21-32-5PM-0000-0240 (HX) PAD: 3338 RED ASH CIR	3,996.19	6,811
PREECE FREDERICK J & TRACY P 19-21-32-5PM-0000-0440 PAD: 3378 RED ASH CIR	4,236.22	6,812
ENGLE HOMES/ORLANDO INC SUITE 250 19-21-32-5PM-0000-0780 PAD: 3400 DEER OAK CIR	871.43	6,813
STRATEGIC CAPITAL RESOURCES 19-21-32-5PM-0000-0790 PAD: 3637 DEER OAK CIR	4,784.33	6,814
STRATEGIC CAPITAL RESOURCES 19-21-32-5PM-0000-0800 PAD: 3633 DEER OAK CIR	4,304.33	6,815
ENGLE HOMES/ORLANDO INC SUITE 250 19-21-32-5PM-0000-0820 PAD: 3625 DEER OAK CIR	871.43	6,816
ENGLE HOMES/ORLANDO INC SUITE 250 19-21-32-5PM-0000-0840 PAD: 3617 DEER OAK CIR	871.43	6,817
GREER JAMES A 19-21-32-5PM-0000-0860 PAD: 3609 DEER OAK CIR	5,431.68	6,818
ENGLE HOMES/ORLANDO INC SUITE 250 19-21-32-5PM-0000-1120 PAD: 3405 DEER OAK CIR	871.43	6,819
ENGLE HOMES/ORLANDO INC SUITE 250 19-21-32-5PM-0000-1130 PAD: 3401 DEER OAK CIR	871.43	6,820
STRATEGIC CAPITAL RESOURCES 19-21-32-5PM-0000-1150 PAD: 3632 DEER OAK CIR	5,715.88	6,821
STRATEGIC CAPITAL RESOURCES 19-21-32-5PM-0000-1160 PAD: 3628 DEER OAK CIR	4,310.86	6,822
STRATEGIC CAPITAL RESOURCES 19-21-32-5PM-0000-1170 PAD: 3624 DEER OAK CIR	6,086.06	6,823
ENGLE HOMES/ORLANDO INC SUITE 250 19-21-32-5PM-0000-1180 PAD: 3616 DEER OAK CIR	871.43	6,824
*******LIVE OAK RESERVE UNIT TWO	********	
*******PB 61 PGS 32 - 38	********	
*******PT 30-21-32-A/1 PT 202132 A/16	********	
ENGLE HOMES/ORLANDO INC 19-21-32-5QP-0000-3090 PAD: 2230 OAK SHADOW CT	399.38	6,825
YOUNG GARY A & JULIA A 19-21-32-5QP-0000-3110 PAD: 2310 BUR OAK CT	399.38	6,826
ENGLE HOMES/ORLANDO INC 19-21-32-5QP-0000-3130 PAD: 2300 BUR OAK CT	399.38	6,827
TOUSA HOMES INC 19-21-32-5QP-0000-3140 PAD: 3400 DIAMOND LEAF LN	320.49	6,828
TOUSA HOMES INC 19-21-32-5QP-0000-3150 PAD: 3410 DIAMOND LEAF LN	320.49	6,829
TOUSA HOMES INC 19-21-32-5QP-0000-3260 PAD: 3520 DIAMOND LEAF LN	320.49	6,830
HENDERSON FRANK L & ALLISON G 19-21-32-5QP-0000-3300 PAD: 3560 DIAMOND LEAF LN	320.49	6,831
OLLIVER PATRICK L & AMY L 19-21-32-5QP-0000-3330 PAD: 2321 FOLIAGE OAK TER	320.49	6,832
TOUSA HOMES INC 19-21-32-5QP-0000-3380 PAD: 2301 FOLIAGE OAK TER	320.49	6,833
TOUSA HOMES INC 19-21-32-5QP-0000-3410 PAD: 2289 FOLIAGE OAK TER	320.49	6,834
TOUSA HOMES INC 19-21-32-5QP-0000-3440 PAD: 2275 FOLIAGE OAK TER	320.49	6,835
TOUSA HOMES INC 19-21-32-5QP-0000-3450 PAD: 2267 FOLIAGE OAK TER	320.49	6,836
CYMERAN ROBERT & CATHERINE R 19-21-32-5QP-0000-3470 PAD: 2255 FOLIAGE OAK TER	320.49	6,837
TOUSA HOMES INC 19-21-32-5QP-0000-3550 PAD: 2246 FOLIAGE OAK TER	320.49	6,838
TOUSA HOMES INC 19-21-32-5QP-0000-3570 PAD: 2254 FOLIAGE OAK TER	320.49	6,839
TOUSA HOMES INC 19-21-32-5QP-0000-3790 PAD: 2332 FOLIAGE OAK TER	320.49	6,840
TOUSA HOMES INC 19-21-32-5QP-0000-4120 PAD: 3531 DIAMOND LEAF LN	320.49	6,841
SHEFRANS PAUL L & CHERYL M 19-21-32-5QP-0000-4130 PAD: 3541 DIAMOND LEAF LN	320.49	6,842
TOUSA HOMES INC 19-21-32-5QP-0000-4190 PAD: 3558 OVERCUP OAK DR	320.49	6,843
THOMPSON GLEN M & STACEY O 19-21-32-5QP-0000-4290 PAD: 2435 JUNE OAK CT	320.49	6,844
TOUSA HOMES INC 19-21-32-5QP-0000-4310 PAD: 2440 JUNE OAK CT	320.49	6,845
TOUSA HOMES INC 19-21-32-5QP-0000-4330 PAD: 2420 JUNE OAK CT	320.49	6,846
*******LIVE OAK RESERVE UNIT TWO	********	
*******FIRST AMENDMENT	********	
*******PB 62 PGS 45 & 46	********	
TOUSA HOMES INC 19-21-32-5QV-0000-3680 PAD: 2292 FOLIAGE OAK TERR	320.49	6,847
WELCH JOSHUA C & AUDREY M 19-21-32-5QV-0000-3770 PAD: 2324 FOLIAGE OAK TERR	320.49	6,848
*******RIVERSIDE AT TWIN RIVERS UN 3C	********	
*******PB 52 PGS 4 THRU 6	********	
LUGO MARGARITA C & DAVILA JOSE M 19-21-32-5UV-0000-5300 (HX) PAD: 2280 COOLBROOK CT	1,740.43	6,849
VEGA LOUIS & MARIA 19-21-32-5UV-0000-5480 (HX) PAD: 3100 TOWN & COUNTRY RD	2,203.35	6,850
----------SEC 20 TWP 21 RNG 32----------		
SIMMONS EVERETT A 20-21-32-300-0120-0000 (HX) PAD: 800 419 SR	595.36	6,851
*******LAKE HARNEY MANOR	********	
*******5 ACRE DEVELOPMENT	********	
*******11 PARCELS	********	

NAME - PARCEL NUMBER	TAXES DUE	SEQ. #
CHURCH CORNERSTONE OF ORLANDO FLORIDA INC 20-21-32-301-0040-0000 PAD: WILLINGHAM DR SEC 20 TWP 21S RGE 32E ...	1,543.21	6,852
*******LAKE LENELLE WOODS	********	
*******PB 37 PGS 67 TO 69	********	
LONETTI LUIGI & SUSAN 20-21-32-501-0000-0110 (HX) PAD: 321 LAKE LENELLE DR	2,475.18	6,853
BROWN KEVIN & JOAN 20-21-32-501-0000-0190 PAD: LAKE LENELLE DR	631.54	6,854
----------SEC 21 TWP 21 RNG 32----------		
PENTZ FRANZ H 21-21-32-300-001A-0000 PAD: 757 KYLE CT	4,354.03	6,855
FOSTER ERNESTINE J 21-21-32-300-001B-0000 PAD: KYLE CT	1,579.04	6,856
COMMERCIAL REALTY GROUP INC 21-21-32-300-005M-0000	111.01	6,857
SAYRE ROBERT W & EDITH E 21-21-32-300-011C-0000	225.24	6,858
*******LAKE CRESCENT SUBD	********	
*******PB 10 PG 85	********	
COMMERCIAL REALTY GROUP INC 21-21-32-501-0000-0090 PAD: LAKE CRESCENT DR PT OF LOT 9 DESC AS BEG NE ...	259.20	6,859
COUGHLIN SHAWN P 21-21-32-501-0000-0210 PAD: LAKE CRESCENT DR	447.98	6,860
KALLBERG BENJAMIN 21-21-32-501-0000-0220 PAD: 309 JACOBS TRL	447.98	6,861
*******TRAILS UNIT 1	********	
*******PB 62 PGS 59 - 64	********	
*******ALL 21-21-32 A/5G A/5F & PT	********	
MARONDA HOMES INC OF FLORIDA 21-21-32-505-0000-0310 PAD: 669 RED PEPPER LOOP	381.44	6,862
COMMERCIAL REALTY GROUP INC 21-21-32-505-0000-1380 PAD: 233 ORGANZA PL	381.44	6,863
*******NORTH CHULUOTA	********	
*******PB 2 PGS 54 TO 58	********	
NEWMAN EARL W & WANDA J C/O JANET ALEXANDER 21-21-32-5CF-0700-0040 (HX) PAD: 341 E 1ST ST	563.26	6,864
ARCE JENNIFER 21-21-32-5CF-0900-0070 PAD: 111 E 1ST ST	1,090.20	6,865
BLAIR DARREN S 21-21-32-5CF-0C00-0080 (HX) PAD: 115 LANGFORD DR LOTS 8 & 9 (LESS RD) BLK C ...	603.47	6,866
MILLER ERNEST E 21-21-32-5CF-0E00-0040 PAD: LINCOLN ST	45.20	6,867
MILLER ERNEST E 21-21-32-5CF-0F00-0050 PAD: LINCOLN AVE	45.20	6,868
MILLER ERNEST E 21-21-32-5CF-0F00-0120 PAD: DOUGLAS AVE	45.20	6,869
JACOBS KEVIN W & STACEY A & JACOBS JOHN W & CAROL M 21-21-32-5CF-0G00-0010 (HX) PAD: 100 DOUGLAS AVE LOTS 1 & 2 BLK G	1,326.27	6,870
HALL KIMBERLEY 21-21-32-5CF-0I00-0210 PAD: STEVENS AVE LOTS 21 + 22 BLK I	88.37	6,871
BAILEY EDWARD A 21-21-32-5CF-0J00-0120 (HX) PAD: 181 LANGFORD DR LOTS 12 + 13 BLK J	848.90	6,872
QUINTANA SHERRY L 21-21-32-5CF-0J00-0180 (HX) PAD: 136 STEVENS AVE ALL LOT 18 & W 1/2 OF LOT 19 ...	1,069.76	6,873
MOSS GEORGE & BARBARA 21-21-32-5CF-1100-0080 LOTS 8 9 & 10 S OF SR 419 ...	55.23	6,874
MOSS GEORGE L & BARBARA L 21-21-32-5CF-1100-0110 PAD: 139 W 419 CR LOTS 11 + 12 (LESS RD) BLK 11	1,404.84	6,875
KREVER MARTIN S & TINA M 21-21-32-5CF-1100-0170 LOTS 17 18 & 19 W OF SR 419 ...	89.04	6,876
GREISSING DONALD OR GREISSING REGENNA 21-21-32-5CF-1500-0090 (HX) PAD: 201 E 2ND ST	836.29	6,877
SLAYTON BONNIE J 21-21-32-5CF-2000-0050 (HX) PAD: 430 E 2ND ST	434.60	6,878
COLON LUIS H & LUNA SYLVIA E L 21-21-32-5CF-2000-0090 (HX) PAD: 295 AVENUE F	979.30	6,879
BAKER JAMES R & PATRICIA A 21-21-32-5CF-2000-0140 (HX) PAD: 451 E 3RD ST	612.39	6,880
CARPENTER JOHN JR & CHAUNSEY L 21-21-32-5CF-2300-0150 PAD: 151 E 3RD CT	1,107.42	6,881
SHAW MARLENE J 21-21-32-5CF-2600-0150 PAD: W 3RD AVE E 50 FT OF LOT 15 BLK 26 ...	180.66	6,882
KENNEDY MAXINE 330 E 3RD ST 21-21-32-5CF-3100-0050 (HX) PAD: 330 E 3RD ST	463.92	6,883
LUCZAK JULIA A 21-21-32-5CF-3100-0140 (HX) PAD: 361 E 4TH ST	920.09	6,884
BROWN EUGENE L & KAY F 21-21-32-5CF-3200-0040 (HX) PAD: 440 E 3RD ST	509.28	6,885
LESTER HELEN S 21-21-32-5CF-3400-0040 (HX) PAD: 540 E 4TH ST	572.67	6,886
LONG ROBERT C JR 21-21-32-5CF-3400-0100 (HX) PAD: 511 E 5TH ST	599.31	6,887
RIEPE RANDY E 21-21-32-5CF-3500-0010 (HX) PAD: 470 E 4TH ST	750.63	6,888
RAMOS DEBORAH J 21-21-32-5CF-3500-0090 (HX) PAD: 401 E 5TH ST	597.90	6,889
ARES GILFREDO II 21-21-32-5CF-4000-0140 PAD: 6TH AVE	218.78	6,890
KING WILLIAM A 21-21-32-5CF-4300-0110 (HX) PAD: 321 E 6TH ST	1,165.65	6,891
CODERRE MARK E & PATRICIA 21-21-32-5CF-4700-0090 PAD: E 7TH ST	267.96	6,892
CODERRE MARK E & PATRICIA 21-21-32-5CF-4700-0100 (HX) PAD: 431 CENTER ST	1,980.84	6,893
THOMAS T TUCK INC & MORSKI LUDOMIL W ET AL 21-21-32-5CF-5000-001A PAD: LAKE DR E 1/2 OF LOT 1 BLK 50 ...	63.17	6,894

NAME - PARCEL NUMBER	TAXES DUE	SEQ. #
MARTIN LAMAR E 21-21-32-5CF-5000-0050 (HX) PAD: 121 E 7TH ST LOTS 5 + 6 BLK 50 ...	1,559.52	6,895
SCHERKER MELODIE M 21-21-32-5CF-5200-0060 PAD: 611 S 419 CR LOTS 6 7 & 8 BLK 52 ...	2,722.31	6,896
HAKIMIAN ALAIN & MAZRAEH MAX 21-21-32-5CF-5200-0120 PAD: W 6TH ST	143.85	6,897
CORDOVA GLADYS T & CORDOVA EFRAIN T 21-21-32-5CF-5200-0190 PAD: 130 7TH ST W LOT 19 + W 1/2 OF LOT 20 ...	1,888.24	6,898
CORDOBA GLADYS T 21-21-32-5CF-5200-0210 PAD: 110 7TH ST W LOT 21 + E 1/2 OF LOT 20 ...	1,619.56	6,899
OCASIO CARLOS M & SAEZ WALESKA 21-21-32-5CF-5500-0160 PAD: 180 W 8TH ST ALL LOT 16 & W 12.9 FT OF ...	2,558.54	6,900
FONSECA ULFREDO H & BLANCA S 21-21-32-5CF-5600-0010 PAD: W 7TH ST LOTS 1 & 2 BLK 56 ...	297.32	6,901
LOVERN TERESA L & LOVERN JAMIE J 21-21-32-5CF-6600-0010 (HX) PAD: 157 E 9TH ST	1,728.52	6,902
COMMERCIAL REALTY GROUP INC 21-21-32-5CF-6800-006B PAD: 945 S 419 CR PT OF LOTS 6 7 & 8 & VACD ST ...	1,468.74	6,903
TUCK DOROTHY TRUSTEE C/O CHRISTINE M VOIGT SUCC TR 21-21-32-5CF-6900-0030 PAD: S 434 SR LOTS 3 & 4 BLK 69 ...	404.60	6,904
TUCK DOROTHY TRUSTEE C/O CHRISTINE M VOIGT SUCC TR 21-21-32-5CF-6900-0160 PAD: E 8TH ST LOTS 16 TO 22 BLK 69 ...	925.00	6,905
JOHNSON ROBERT C III & PAM K 21-21-32-5CF-7000-0030 (HX) PAD: 251 W 8TH ST LOTS 3 TO 6 (LESS W 35 FT OF ...	1,847.57	6,906
JOHNSON ROBERT C III & PAM K 21-21-32-5CF-7000-0110 PAD: W 9TH ST LOTS 11 12 13 & 14 ...	798.92	6,907
TUCK DOROTHY TRUSTEE C/O CHRISTINE M VOIGT SUCC TR 21-21-32-5CF-7000-0150 LOTS 15 & 16 ...	401.46	6,908
TUCK DOROTHY TRUSTEE C/O CHRISTINE M VOIGT SUCC TR 21-21-32-5CF-7100-0010 PAD: 9TH AVE LOTS 1 2 3 4 5 & 6 BLK 71 ...	481.94	6,909
TUCK DOROTHY TRUSTEE C/O CHRISTINE M VOIGT SUCC TR 21-21-32-5CF-7100-0110 PAD: 10TH ST LOTS 11 12 13 14 15 & 16 BLK ...	481.94	6,910
TUCK DOROTHY TRUSTEE C/O CHRISTINE M VOIGT SUCC TR 21-21-32-5CF-7200-0050 LOTS 5 6 7 & 8 ...	206.18	6,911
COMMERCIAL REALTY GROUP INC 21-21-32-5CF-7300-001B PAD: 965 S 419 SR PT OF LOTS 1 & 2 & VACD ST ...	1,690.99	6,912
ENGLER ROBERT L & ENGLER A DORTHELL 21-21-32-5CF-7500-0010 PAD: 800 TROPICAL AVE ALL LOT 1 & S 36 FT OF LOT 2 ...	360.44	6,913
ENGLER ROBERT L & ENGLER A DORTHELL 21-21-32-5CF-7500-0020 N 28 FT OF LOT 2 & ALL LOT 3 ...	359.44	6,914
COLON HECTOR & YOLANDA 21-21-32-5CF-8300-0110 PAD: 126 E 11TH ST	468.84	6,915
ALBRITTON JAMES 21-21-32-5CF-8600-0050 (HX) PAD: 155 10TH ST	418.77	6,916
TUCK DOROTHY TRUSTEE C/O CHRISTINE M VOIGT SUCC TR 21-21-32-5CF-8600-0080 PAD: 10TH ST LOT 8 BLK 86 ...	216.97	6,917
GORE CARSON H & NANCY N 21-21-32-5CF-8600-0120 (HX) PAD: 150 W 11TH ST LOTS 12 13 14 15 & 16 (LESS ...	1,692.58	6,918
TUCK DOROTHY TRUSTEE C/O CHRISTINE M VOIGT SUCC TR 21-21-32-5CF-8700-0080 PAD: 10TH ST LOT 8 (LESS W 50 FT) BLK 87	252.33	6,919
TUCK DOROTHY TRUSTEE C/O CHRISTINE M VOIGT SUCC TR 21-21-32-5CF-8700-008A W 50 FT OF LOT 8 BLK 87	92.34	6,920
TUCK DOROTHY TRUSTEE C/O CHRISTINE M VOIGT SUCC TR 21-21-32-5CF-8800-0110	79.41	6,921
*******NORTH CHULUOTA REPLAT	********	
*******PB 12 PGS 44 + 45	********	
SCHNEGG EDGAR 21-21-32-5CG-0100-0010 PAD: JEFFERSON AVE LOT 1 BLK 1 (LESS PART IN ...	10.48	6,922
SCHNEGG EDGAR 21-21-32-5CG-0100-0020 PAD: JEFFERSON AVE LOT 2 (LESS PART IN LOTS 1 + ...	9.93	6,923
POTTS WILLIAM D JR & SHAWNDA 21-21-32-5CG-0100-0040 PAD: STEVENS AVE W 1/2 OF LOT 4 BLK 1 REPLAT ...	117.06	6,924
PATEL MUKESH & PATEL MILAN 21-21-32-5CG-0400-0000 PAD: 670 S 419 CR BLK 4 (LESS BEG SE COR RUN W ...	13,148.23	6,925
JACOBS MAURICE W & SMITH PAMELA J 21-21-32-5CG-0700-0120 (HX) PAD: 51 E 3RD CT	503.44	6,926
BLACK VICTORIA E & MELVIN 21-21-32-5CG-1100-0020 (HX) PAD: 160 3RD CT LOT 2 & 1/2 VAC ST ON S BLK ...	710.50	6,927
HOWARD BRIAN R & MICHELLE R 21-21-32-5CG-1100-0080 (HX) PAD: 301 AVENUE C LOT 8 & 1/2 OF VACD ST ON S ...	673.26	6,928
VISUAL ARTS PRODUCTIONS INC 21-21-32-5CG-1400-0040 LOT 4 BLK 14 (LESS PART IN ...	38.91	6,929
*******ESTATES ON LAKE MILLS	********	
*******PB 60 PGS 85 THRU 92	********	
*******ALL 21-21-32-300-0150-0000	********	
DOVE BLDRS OF CENTRAL FLA INC 21-21-32-5QM-0000-0010 PAD: 826 MILLS ESTATE PL	1,178.82	6,930
HUDSON MORGAN LAND HOLDINGS 21-21-32-5QM-0000-0120 PAD: 701 MILLS ESTATE PL	4,267.50	6,931

NAME - PARCEL NUMBER	TAXES DUE	SEQ. #
HUDSON MORGAN LAND HOLDINGS LL	4,267.50	6,932
21-21-32-5QM-0000-0160		
PAD: 725 MILLS ESTATE PL		
WARD KENNETH & HEATHER M	1,143.28	6,933
21-21-32-5QM-0000-0210		
PAD: 755 MILLS ESTATE PL		
HESTER ROBERT C & REBECCA E	1,143.28	6,934
21-21-32-5QM-0000-0390		
PAD: 2621 CONSERVATION CT		
PETERSON NOEL C II & TAWNIA L	4,451.36	6,935
21-21-32-5QM-0000-0450		
PAD: 917 MILLS ESTATE PL		
SPITULSKI ROBERT M & CARLA	1,327.13	6,936
21-21-32-5QM-0000-0500		
PAD: 880 MILLS ESTATE PL		
RUFF STEPHEN & VICTORIA	1,178.82	6,937
21-21-32-5QM-0000-0510		
PAD: 874 MILLS ESTATE PL		
HUDSON MORGAN LAND HOLDINGS	994.97	6,938
21-21-32-5QM-0000-0610		
PAD: 1001 NATIVE CT		
CALZARETTA FRANK R & PAULA L	1,143.28	6,939
21-21-32-5QM-0000-0660		
PAD: 2892 UPLAND RIDGE CT		
ANKLI DAVID & PATRICIA	1,327.13	6,940
21-21-32-5QM-0000-0690		
PAD: 2862 UPLAND RIDGE CT		
----------SEC 22 TWP 21 RNG 32----------		
*******MILLS COVE	********	
*******PB 61 PG 42 - 48	********	
*******ALL 22-21-32 A/21 &	********	
FLOETER MATTHEW R & JILL M	1,857.13	6,941
22-21-32-5QQ-0000-0050		
PAD: 3006 KINGFISHER PT		
BISHOP W LAWNIE & SUSAN M	4,267.50	6,942
22-21-32-5QQ-0000-0190		
PAD: 1562 BLUEWATER RUN		
*******CHULA VISTA UNRECORDED	********	
*******PLAT	********	
WILDERMAN ALINA	899.31	6,943
22-21-32-5UI-0200-0250		
PAD: OVERLOOK DR		
SEC 22 TWP 21S RGE 32E LOT ...		
WINTERS STEPHEN W	2,751.57	6,944
22-21-32-5UI-0200-0280 (HX)		
PAD: OVERLOOK DR		
SEC 22 TWP 21S RGE 32E LOT ...		
MALONE RALPH III & DEBBIE	2,084.38	6,945
22-21-32-5UI-0300-0040 (HX)		
PAD: 900 BRUMLEY RD		
SEC 22 TWP 21S RGE 32E LOT 4 ...		
VINACKE ALAN R & MICHAEL S	1,189.07	6,946
22-21-32-5UI-0400-0060		
PAD: 105 OVERLOOK DR		
SEC 22 TWP 21S RGE 32E ...		
RUMPEL BARBARA W	922.39	6,947
22-21-32-5UI-GC02-0000		
PAD: 133 OVERLOOK DR		
SEC 22 TWP 21S RGE 32E ...		
----------SEC 26 TWP 21 RNG 32----------		
*******CURRYVILLE ESTATES	********	
*******5 ACRE DEVELOPMENT 20 PARCELS	********	
*******ALSO IN 35-21-32	********	
GIRARD DAVID P & MICHELE M &	1,974.57	6,948
GIRARD MICHAEL L		
26-21-32-3AJ-002K-0000		
PAD: CURRYVILLE RD		
SEC 35 TWP 21S RGE 32E NE ...		
*******CURRYVILLE WOODS	********	
CRAWLEY DAVID & JERI W	2,431.36	6,949
26-21-32-3AR-001E-0000		
PAD: 1860 CADENCE CT		
SEC 26 TWP 21S RGE 32E ...		
----------SEC 27 TWP 21 RNG 32----------		
REYES ED M &	2,527.93	6,950
REYES ERLINDA M		
27-21-32-300-0030-0000 (HX)		
PAD: 1599 LAKE MILLS RD		
REYES ED M & ERLINDA M	89.89	6,951
27-21-32-300-003C-0000		
FORE DAVID & DIANA M	693.15	6,952
27-21-32-300-0050-0000		
PAD: 1508 LAKE MILLS RD		
FORE DAVID & DIANA M	1,059.38	6,953
27-21-32-300-005B-0000 (HX)		
PAD: 1508 LAKE MILLS RD		
----------SEC 28 TWP 21 RNG 32----------		
ARNDT TERRY	1,063.09	6,954
28-21-32-300-005B-0000 (HX)		
PAD: 665 LAKE MILLS RD		
*******LAKE MILLS SHORES	********	
*******PB 11 PGS 14 + 15	********	
ATKINSON NANCY H	439.10	6,955
28-21-32-501-0B00-0150		
PAD: MILLSHORE DR		
CRAIG ROBERT T & JUDITH M	1,249.31	6,956
28-21-32-501-0D00-0120 (HX)		
PAD: 825 NOCTURNE DR		
PEREZ GLORIMAR	469.64	6,957
CARRATERA 921 KM 1 4		
28-21-32-501-0F00-0070		
PAD: MILLSHORE DR		
RODRIGUEZ ERIK J	413.08	6,958
28-21-32-501-0H00-0140		
PAD: POINSETTA DR		
JENSEN JOSEPH F JR	2,747.79	6,959
28-21-32-501-0H00-0210		
PAD: 959 POINSETTIA DR		
SCHMITT SIGRID E &	418.29	6,960
NOEL MICHAEL B		
28-21-32-501-0I00-0050		
PAD: MAZURKA DR		
DE MARCO ANTHONY & EVELYN K	181.00	6,961
28-21-32-501-0M00-0140		
PAD: 7TH ST		
MC CRATER MARC F	390.16	6,962
28-21-32-501-0P00-0030		
PAD: HIBISCUS ST		
JEWELL JAN E	1,620.92	6,963
28-21-32-501-0P00-0160 (HX)		
PAD: 429 LIVE OAK AVE		
*******NORTH CHULUOTA 1ST ADD	********	
*******PB 12 PG 4	********	
ARNDT JENNIFER E &	495.87	6,964
VENCI ROBERTO A JR		
28-21-32-502-4300-0150 (HX)		
PAD: 361 E 6TH ST		
JORDAN JESSE L & MICHELLE	1,127.51	6,965
28-21-32-502-4300-0160		
PAD: 371 E 6TH ST		
BRAVO DAVID L & IRIS A	645.81	6,966
28-21-32-502-4800-0010 (HX)		
PAD: 370 E 6TH ST		
SPRINGER DONALD L	652.51	6,967
28-21-32-502-4800-0020 (HX)		
PAD: 360 E 6TH ST		
COLLINS SANDRA S	1,203.00	6,968
28-21-32-502-4800-0040		
PAD: 340 E 6TH ST		
*******CHULUOTA	********	
*******PB 2 PG 31	********	
WOOD CHARLES & DEBORAH	2,956.94	6,969
28-21-32-503-0B00-0010 (HX)		
PAD: 1240 2ND AVE		
LOT 1 (LESS W 90 FT) BLK B		
*******VILLA MILLS	********	
*******PB 2 PG 33	********	
JOYCE FRANK E & PATRICIA A	56.75	6,970
28-21-32-504-0F01-0000		
PAD: LAKE MILLS RD		
W 140 FT OF BLK F & E 1/2 OF ...		
*******VILLA MILLS REPLAT	********	
*******PB 45 PG 46	********	
ROSS DAVID J & KAREN S	71.89	6,971
28-21-32-505-0000-002A		
PAD: 570 LAKE MILLS RD		
LOTS 2 & 3 (LESS 1 AC HX) ...		
----------SEC 32 TWP 21 RNG 32----------		

NAME - PARCEL NUMBER	TAXES DUE	SEQ. #
*******RIVER WOODS	********	
*******5 ACRE DEVELOPMENT	********	
*******69 PARCELS ALSO IN SEC 31	********	
THORNE A JEANETTE &	1,329.55	6,972
THORNE DANIEL J & CARLENE M		
32-21-32-3AQ-001G-0000 (HX)		
PAD: 132 RIVERWOODS DR		
SEC 32 TWP 21S RGE 32E BEG ...		
MILLNER PHILIP E	1,579.04	6,973
32-21-32-3AQ-003R-0000		
SEC 32 TWP 21S RGE 32E E ...		
POUR FARAMARZ S &	805.97	6,974
LOPEZ ANTONIO		
32-21-32-3AQ-003U-0000		
PAD: OLD RIVER TRL		
SEC 32 TWP 21S RGE 32E BEG ...		
DOUGHERTY HOWARD R JR & DELIA	3,288.16	6,975
32-21-32-3AQ-006A-0000 (HX)		
PAD: 1708 OLD RIVER TRL		
SEC 31 TWP 21S RGE 32E FROM ...		
PAGAN STEVEN J &	750.12	6,976
KELLEY JULIE L		
32-21-32-3AQ-010A-0000		
SEC 31 TWP 21S RGE 32E BEG ...		
ASBURY JAMES	719.43	6,977
32-21-32-3AQ-013A-0000		
31 TWP 21 S RGE 32E BEG ...		
BUTLER ROBIN TRUSTEE	301.83	6,978
FBO		
32-21-32-3AQ-0200-0000		
SEC 32 TWP 21S RGE 32E W 220 ...		
----------SEC 33 TWP 21 RNG 32----------		
NUNNERY GEORGE W & MARY L	620.57	6,979
33-21-32-300-0080-0000 (HX)		
PAD: 1925 1ST AVE		
HENDLEY REESE J & FAY V	865.85	6,980
33-21-32-300-010F-0000 (HX)		
PAD: 2036 LAKEVIEW AVE		
RAMNARINE ANNE S & YOGENDRA P	481.12	6,981
33-21-32-300-010G-0000		
*******LAKE PICKET WOODS	********	
*******5 ACRE DEVELOPMENT	********	
*******48 PARCELS	********	
ASHBY ANNE L &	2,339.05	6,982
ASHBY FREDERICK J		
33-21-32-301-0280-0000 (HX)		
PAD: 132 BIG OAK BEND		
SEC 33 TWP 21S RGE 32E BEG ...		
----------SEC 34 TWP 21 RNG 32----------		
*******PICKETT DOWNS	********	
*******PB 29 PGS 19 TO 21	********	
FONSECA ULFREDO H & BLANCA S	3,002.83	6,983
34-21-32-501-0000-0030 (HX)		
PAD: 2560 MOUNT ROYAL PL		
BURDETTE DOUGLAS P & ELAINE P	3,457.37	6,984
34-21-32-501-0000-0280 (HX)		
PAD: 1236 GALLANT FOX WAY		
ARIES KATHLEEN R	4,408.88	6,985
34-21-32-501-0000-0700 (HX)		
PAD: 1238 WHIRLAWAY LN		
HARRIS PAUL P & DEBORAH L	6,268.65	6,986
34-21-32-501-0000-0730 (HX)		
PAD: 1452 SULTAN CIR		
BURNS DALE	983.30	6,987
34-21-32-501-0000-0770		
PAD: ECLIPSE PL		
*******KILLALOE BY THE LAKE	********	
*******PB 42 PGS 37 TO 40	********	
WEBSTER SHANNON M	1,272.32	6,988
34-21-32-502-0000-0420		
PAD: 900 S BELFAST PL		
MAENSIVU JUHA & MAUREEN	5,055.19	6,989
34-21-32-502-0000-0620 (HX)		
PAD: 820 N BELFAST PL		
*******PICKETT DOWNS UNIT 2	********	
*******PB 32 PGS 9 TO 13	********	
McNEIL WALTER E & MELISSA H	3,684.07	6,990
34-21-32-5HP-0000-1010 (HX)		
PAD: 1625 SABOFF WAY		
----------SEC 35 TWP 21 RNG 32----------		
BURDETTE DOUGLAS P	1,027.70	6,991
35-21-32-300-0050-0000		
*******JACKSON ESTATES	********	
*******5 ACRE DEVELOPMENT	********	
*******6 PARCELS	********	
POSLIFF GEORGE W JR &	3,459.68	6,992
WEAVER SUSAN A		
35-21-32-302-001A-0000 (HX)		
PAD: 2570 CURRYVILLE RD		
SEC 35 TWP 21S RGE 32E ...		
*******LAKE PICKET ESTATES	********	
*******5 ACRE DEVELOPMENT 48 PARCELS	********	
*******ALSO IN 36-21-32	********	
FUNK MICHAEL D & SUZANNE D	2,994.00	6,993
35-21-32-3AK-003T-0000 (HX)		
PAD: 2425 MILLS CREEK RD		
SEC 35 TWP 21S RGE 32E BEG ...		
SATTLER LOUIS S	2,478.12	6,994
35-21-32-3AK-004B-0000 (HX)		
PAD: 2441 MILLS CREEK RD		
SEC 35 TWP 21S RGE 32E BEG ...		
*******PICKETT DOWNS UNIT 4	********	
*******PB 37 PGS 83 TO 87	********	
CASEL GLEN R	1,032.39	6,995
35-21-32-501-0000-1930		
PAD: WASSUM TRL		
GUARDADO ALFREDO	925.23	6,996
35-21-32-501-0000-1940		
PAD: WASSUM TRL		
STEVENS RICKY L & SHARON	2,854.80	6,997
35-21-32-501-0000-2240 (HX)		
PAD: 2361 WASSUM TRL		
MOSS GEORGE L & BARBARA L	792.82	6,998
35-21-32-501-0000-2370		
PAD: WARNER DR		
*******PICKETT DOWNS UNIT 3	********	
*******PB 32 PGS 14 TO 16	********	
GIZA CHRISTOPHER J & SANDRA T	629.65	6,999
35-21-32-5HQ-0000-1570		
PAD: PICKETT DOWNS DR		
----------SEC 36 TWP 21 RNG 32----------		
WHITAKER BRENDA J & JESSE D	1,132.59	7,000
36-21-32-300-0010-0000		
PAD: 3462 CURRYVILLE RD		
(30 AC)		
FARRAR SHARON R	1,144.37	7,001
36-21-32-300-010A-0000 (HX)		
PAD: 2801 PANDORA LN		
----------SEC 25 TWP 19 RNG 30----------		
*******SANFORD TOWN OF	********	
*******PB 1 PGS 56 TO 64 + 112	********	
*******113 115 116 + 117	********	
BLUNT CHARLOTTE R & GLOVER	273.97	9,000
KENNETH C ET AL PER REPS		
25-19-30-5AG-1001-0010		
PAD: 802 SANFORD AVE (2002 TAX)		
LOT 1 BLK 10 TR 1 TOWN OF ...		
SIMPSON DAVID	497.86	9,001
25-19-30-5AG-120E-0070		
PAD: 1007 LOCUST AVE (2002 TAX)		
LOT 7 BLK 12 TR E TOWN OF ...		
----------SEC 30 TWP 19 RNG 30----------		
FOX MARGARET D ET AL	86.69	9,002
30-19-30-300-0140-0000		
(2002 TAX)		
----------SEC 34 TWP 19 RNG 30----------		
*******LINCOLN HEIGHTS SEC 1	********	
*******PB 13 PG 99	********	
SMITH EARLE E SR & SHEILA M	689.91	9,003
34-19-30-502-0100-0430 (HX)		
PAD: 2111 W AIRPORT BLVD (2002 TAX)		
----------SEC 35 TWP 19 RNG 30----------		
*******DIXIE	********	
*******PB 2 PG 103	********	

NAME - PARCEL NUMBER	TAXES DUE	SEQ. #
HOLLEY ARVESTER & BETTY J	2,137.60	9,004
35-19-30-514-0000-0330		
PAD: 1420 ROOSEVELT AVE (2002 TAX)		
----------SEC 36 TWP 19 RNG 30----------		
*******SANFORD HEIGHTS	********	
*******PB 2 PG 63	********	
STADDEN ERNEST R & EVELYN E	1,514.36	9,005
36-19-30-506-0000-0250 (HX)		
PAD: 208 W 17TH ST (2002 TAX)		
LOT 25 + W 15 FT OF LOT 24		
----------SEC 30 TWP 19 RNG 31----------		
*******HOLDEN REAL ESTATE	********	
*******COMPANYS ADD	********	
*******PB 1 PG 89	********	
SOUTHWARD KENNETH E	916.16	9,006
30-19-31-522-0000-0150		
PAD: 1121 LOCUST AVE (2001 TAX)		
----------SEC 32 TWP 19 RNG 31----------		
*******MIDWAY	********	
*******PB 1 PG 41	********	
COLE VERNETTE	71.15	9,007
32-19-31-513-0000-0880		
PAD: WATER ST (2001 TAX)		
----------SEC 33 TWP 19 RNG 31----------		
COLE VERNETTE	551.59	9,008
33-19-31-300-0680-0000		
PAD: 2041 SIPES AVE (2001 TAX)		
COLE VERNETTE	1,358.53	9,009
33-19-31-300-1130-0000		
PAD: 2306 BEARDALL AVE (2000 TAX)		
COLE VERNETTE	1,334.56	9,010
33-19-31-300-1130-0000		
PAD: 2306 BEARDALL AVE (2001 TAX)		
*******PACKARDS 1ST ADD TO MIDWAY	********	
*******PB 2 PG 104	********	
COLE VERNETTE	728.51	9,011
33-19-31-507-0000-1550		
PAD: 2450 BROADWAY (2000 TAX)		
COLE VERNETTE	706.52	9,012
33-19-31-507-0000-1550		
PAD: 2450 BROADWAY (2001 TAX)		
----------SEC 02 TWP 20 RNG 29----------		
*******WAITES SUBD	********	
*******PB 2 PG 47	********	
JACKSON CURTIS & CYNTHIA D G &	917.41	9,013
GLOVER OLIVER & MAEBELLE		
02-20-29-502-0000-020E		
(2001 TAX)		
PT OF LOT 20 DESC AS BEG NE ...		
JACKSON CURTIS & CYNTHIA D G &	791.39	9,014
GLOVER OLIVER & MAEBELLE		
02-20-29-502-0000-020E		
(2002 TAX)		
PT OF LOT 20 DESC AS BEG NE ...		
----------SEC 31 TWP 20 RNG 29----------		
*******HUNTERS GLEN	********	
*******PB 28 PGS 30 TO 32	********	
KIMBRIEL BEVERLY E LIFE EST	1,995.51	9,015
(KIMBRIEL DUANE A		
31-20-29-5GK-0000-0130 (HX)		
PAD: 301 N FOX CHASE PT (2002 TAX)		
----------SEC 33 TWP 20 RNG 29----------		
*******SWEETWATER OAKS	********	
*******PB 16 PG 22	********	
HAYWARD AVA S	3,334.90	9,016
33-20-29-502-0C00-0290 (HX)		
PAD: 305 N SWEETWATER BLVD (2001 TAX)		
HAYWARD AVA S	2,933.09	9,017
33-20-29-502-0C00-0290 (HX)		
PAD: 305 N SWEETWATER BLVD (2002 TAX)		
----------SEC 11 TWP 20 RNG 30----------		
*******HIDDEN LAKE PH 3 UNIT 5	********	
*******PB 29 PGS 40 & 41	********	
THOMPSON ROBERT E & BERNICE A	995.03	9,018
11-20-30-512-0000-1490 (HX)		
PAD: 108 ALDER CT (2002 TAX)		
----------SEC 19 TWP 20 RNG 30----------		
*******GREENWOOD LAKES UNIT D-3B 1ST	********	
*******ADD	********	
*******PB 38 PGS 99 & 100	********	
BRUSS ROBERT J & ELAINE P	2,080.86	9,019
19-20-30-510-0000-0030 (HX)		
PAD: 719 BIRGHAM PL (2002 TAX)		
----------SEC 07 TWP 20 RNG 31----------		
*******CASTILLE TOWNHOMES	********	
*******CONDOMINIUM	********	
*******PB 20 PGS 14 & 15	********	
BROWN IONA I	650.79	9,020
07-20-31-510-0BB0-05B0 (HX)		
PAD: 226 KRIDER RD (2002 TAX)		
UNIT 5B BLDG BB		
----------SEC 01 TWP 20 RNG 32----------		
*******OSCEOLA BLUFF SOUTH	********	
*******5 ACRE DEVELOPMENT 86 PARCELS	********	
*******ALSO IN SEC 12	********	
ZIMMERMAN BETH A	532.63	9,021
01-20-32-3AP-001Z-0000 (HX)		
PAD: 2321 WACCASSA ST (2002 TAX)		
SEC 12 TWP 20S RGE 32E BEG ...		
----------SEC 30 TWP 20 RNG 32----------		
*******COCKRAN FOREST	********	
*******5 ACRE DEVELOPMENT 21 PARCELS	********	
*******ALSO IN 29-20-32	********	
DENNING RICHARD G JR &	788.90	9,022
JACQUELINE		
30-20-32-3AL-001K-0000		
PAD: SUNSET TRL (2002 TAX)		
SEC 30 TWP 20S RGE 32E BEG ...		
----------SEC 18 TWP 21 RNG 29----------		
*******BEL AIRE HILLS UNIT 3	********	
*******PB 24 PGS 37 & 38	********	
WOODSON DAVID N & MYLITZA	1,712.56	9,023
18-21-29-525-0000-2610 (HX)		
PAD: 2905 S BERMUDA AVE (2002 TAX)		
----------SEC 09 TWP 21 RNG 30----------		
*******SPORTSMANS PARADISE REPLAT	********	
*******OF LOTS 68A 69 70 + 70A	********	
*******PB 10 PG 78	********	
MALDONADO LYDIA	523.08	9,024
09-21-30-509-0000-0700 (HX)		
PAD: 27 N WINTER PARK DR (2002 TAX)		
LOT 70 (LESS WLY 15 FT FOR ...		
----------SEC 15 TWP 21 RNG 30----------		
*******CAMELOT UNIT 2	********	
*******PB 16 PGS 95 + 96	********	
HALL OBIE T & JANICE L	1,526.64	9,025
15-21-30-502-0M00-0160 (HX)		
PAD: 1430 AVALON BLVD (2002 TAX)		
----------SEC 18 TWP 21 RNG 30----------		
SMITH LARRY G & CAROLE D	2,599.79	9,026
18-21-30-300-016H-0000 (HX)		
PAD: 695 GLADWIN AVE (2002 TAX)		
*******LAKEVIEW	********	
*******PB 5 PG 14	********	
GLOVER KENNETH C & CRAWFORD	394.38	9,027
MARY & BLUNT CHARLOTTE PER REP		
18-21-30-501-0300-0040		
PAD: DE PUGH ST (2002 TAX)		
LOTS 4 5 9 + 10 BLK 3		
GLOVER KENNETH C & CRAWFORD	769.27	9,028
MARY & BLUNT CHARLOTTE PER REP		
18-21-30-501-0300-0130		
PAD: 118 ANCHOR RD (2002 TAX)		
LOTS 13 14 + 15 BLK 3		
GLOVER KENNETH C & CRAWFORD	435.72	9,029
MARY & BLUNT CHARLOTTE PER REP		
18-21-30-501-0600-0030		
PAD: AMANDA ST (2002 TAX)		
GLOVER KENNETH C & CRAWFORD	210.22	9,030
MARY & BLUNT CHARLOTTE PER REP		
18-21-30-501-1000-0070		
PAD: FORD ST (2002 TAX)		
LOTS 7 8 + N 150 FT OF LOT 6 ...		
*******WINWOOD PARK REPLAT	********	
*******PB 3 PG 30	********	

NAME - PARCEL NUMBER	TAXES DUE	SEQ. #
GLOVER KENNETH C & CRAWFORD	944.40	9,031
MARY & BLUNT CHARLOTTE PER REP		
18-21-30-507-0000-1340		
PAD: JACKSON (OFF) ST (2002 TAX)		
LOTS 134 TO 139 REPLAT OF ...		
GLOVER KENNETH C & CRAWFORD	481.01	9,032
MARY & BLUNT CHARLOTTE PER REP		
18-21-30-507-0000-1420		
PAD: JACKSON (OFF) ST (2002 TAX)		
LOTS 142 TO 145 REPLAT OF ...		
----------SEC 26 TWP 21 RNG 30----------		
*******GARDEN LAKE ESTATES UNIT 3	********	
*******PB 26 PGS 71 & 72	********	
SMITH CLARENCE E	2,635.06	9,033
26-21-30-508-0000-0390		

NAME - PARCEL NUMBER	TAXES DUE	SEQ. #
PAD: 1441 ASTER CT (2002 TAX)		
----------SEC 16 TWP 21 RNG 31----------		
*******WOODLAND HEIGHTS	********	
*******PB 7 PG 53	********	
GRAYSON D E	461.12	9,034
16-21-31-502-0B00-0060		
PAD: 323 AULIN AVE (2002 TAX)		
----------SEC 22 TWP 21 RNG 31----------		
*******ALAFAYA WOODS MODEL CENTER	********	
*******PB 34 PGS 23 & 24	********	
OLAVARRIA WINDA &	1,653.37	9,035
SANTOS RICARDO		
22-21-31-502-0000-0210 (HX)		
PAD: 1009 MC CALL CT (2002 TAX)		
----------SEC 21 TWP 21 RNG 32----------		

NAME - PARCEL NUMBER	TAXES DUE	SEQ. #
*******NORTH CHULUOTA	********	
*******PB 2 PGS 54 TO 58	********	
BLAIR DARREN S	713.44	9,036
21-21-32-5CF-0C00-0080 (HX)		
PAD: 115 LANGFORD DR (2002 TAX)		
LOTS 8 & 9 (LESS RD) BLK C ...		

PERSONS WITH DISABILITIES NEEDING ASSISTANCE TO PARTICIPATE IN ANY OF THESE PROCEEDINGS SHOULD CONTACT THE OFFICE OF THE TAX COLLECTOR 48 HOURS IN ADVANCE OF THE MEETING AT 407-665-7601.

RAY VALDES
TAX COLLECTOR
SEMINOLE COUNTY, FLORIDA

STROKES ARE THE NUMBER-THREE KILLER

IN THIS COUNTRY, YET MANY PEOPLE DON'T EVEN KNOW

WHAT THEY ARE. THEY DON'T KNOW THAT MORE OF THE BRAIN CAN BE

SAVED IF A STROKE IS DETECTED AND TREATMENT IS RECEIVED IMMEDIATELY.

STROKES BEGIN WHEN A BLOOD VESSEL IN THE BRAIN BECOMES BLOCKED OR BURSTS.

WHAT TOOK YOU A LIFETIME TO LEARN

CAN BE LOST IN MINUTES.

BLOOD FLOW IS CUT OFF. TISSUE IS STARVED FOR OXYGEN, AND PARTS OF THE BRAIN DIE.

IF NOT TREATED QUICKLY, ABILITIES AND PRODUCTIVE LIFE CAN BE LOST. LEARN TO

SPOT THE WARNING SIGNS OF A STROKE AT STROKEASSOCIATION.ORG OR

1-888-4-STROKE, AND ACT QUICKLY. YOUR BRAIN IS YOUR MOST

PRIZED POSSESSION. GUARD IT WITH YOUR LIFE.

WITH A STROKE, TIME LOST IS BRAIN LOST.

If you suddenly have or see any of these symptoms, call 9-1-1 immediately: Numbness or weakness of the face, arm or leg, especially on one side of the body • Confusion, trouble speaking or understanding • Difficulty seeing in one or both eyes • Trouble walking, dizziness, loss of balance or coordination • Severe headache with no known cause

Learn more at StrokeAssociation.org or 1-888-4-STROKE.

©2004 American Heart Association
Made possible in part by a generous grant from The Bugher Foundation

American Stroke Association
A Division of American Heart Association

SHE'S NOT WEARING A FLOATING DEVICE. THANKFULLY, SHE IS ONE.



SAFE START

A ONE-OF-A-KIND DROWNING PREVENTION PROGRAM THAT GIVES YOUR CHILD THE SKILLS TO SURVIVE.

Protecting your child against drowning is a serious responsibility. Drowning is the number one cause of accidental death for children under four, and 11 children will die today from drowning in the United States alone. Thankfully, there is a program that teaches children water survival techniques. Safe Start teaches your child the skills of floating and swimming to safety, both in swimwear and everyday clothes. Throughout its history, Safe Start has taught survival swim skills to over 100,000 children. Of those, over 740 have saved themselves in a drowning situation.

SAFE START is available through participating YMCA Family Centers in Orange, Seminole and Osceola Counties. For more information, please call (407) 644-3606. Visit our website at www.safestart.cc

INFANT SWIMMING RESEARCH

Central Florida YMCA

D. Phillips
The Dr. P. Phillips Foundation

PART OF CENTRAL FLORIDA YMCA'S TOTAL AQUATICS PROGRAM

THE SANFORD HERALD

Vol. 112 No. 74

Copyright © 2004 The Sanford Herald

Sanford, Florida

50¢

www.sanfordnewspaper.com

MIDWEEK

MAY 5, 2004



Playoffs continue

Baseball and boys volleyball will join softball and track in pursuit of state titles this week.

See Sports, Page 8A

Motorcyclist in critical condition after Sunday wreck on 17-92

Seminole County's Air Rescue 3 medevac helicopter was called to Sanford Sunday evening when a Winter Springs motorcyclist rear ended a vehicle.

Travelling southbound on the inside lane of French Avenue, police reported Khamsamay Vongvilay, 41, was in the process of switching lanes aboard his motorcycle when he neglected to notice a vehicle making a right-hand turn.

Ronnie Daniel Debose, 23, of Sanford, was reportedly turning right on to 24th Street when the accident occurred shortly before 7 p.m.

Authorities said Vongvilay was not wearing a helmet. He is listed in critical condition at Orlando Regional Medical Center. Cleo Cohen, Sanford police spokesperson, said Debose did not suffer any injuries as a result of the wreck. French Avenue was partially blocked for almost an hour as officers conducted a traffic investigation.

I-4 overpass under repair

Repairs to the Interstate 4 overpass in Lake Mary started Monday morning, to replace a beam and part of the Lake Mary Boulevard bridge deck.

The construction project is expected to last about 45 days, and the entrance to westbound Interstate 4 from westbound Lake Mary Boulevard will be reduced from two lanes to one for the duration.

Late last year, a truck traveling westbound on Interstate 4 struck the beam causing the damage that necessitates the repairs.

Seminole Smile

Richard Beary — Lake Mary Chief of Police

81-year-old Sanford man accused of stockpiling $40,000 in stolen goods

By Christopher Patton
Managing Editor

SANFORD — While a collection of four-dozen weed whackers may seem out of the ordinary, police say it is only the tip of the iceberg in an 81-year-old man's mounatin of suspected stolen property.

A two-month investigation by the Sanford police netted Tuesday one of the single largest booty of suspected stolen goods in department history. At last count, authorities claim more than $40,000 in yard equipment, electronics and about everything else imaginable was discovered at two dilapidated sheds at 709 Willow Avenue in Sanford.

Local authorities have busted more lucrative theft rings in the past, but none may compare to the quantity of suspected stolen goods found at the home of Roosevelt Martin. Sanford police criminal investigations and special tactical units executed a search warrant at Martin's home Tuesday and probably found more than they

See Stolen, Page 4A

Herald photo by Tommy Vincent

Sanford Police Department Crime Scene Technician Kona Roman works her way through the seemingly endless rows of suspected stolen property as she attempts to photograph the area.

City to prohibit tobacco use in parks

By Christopher Patton
Managing Editor

LONGWOOD — Satisfying a nicotine craving while watching a ballgame in Longwood may soon become a costly habit if the City Commission approves the second reading of a measure that prohibits the use of tobacco products from all city parks and recreational areas.

Leaders gave the initial nod Tuesday to an ordinance that bans consumption or burning of any tobacco good — cigarettes, cigars chewing tobacco, snuff or related product — in a city park. If approved at the commission's next meeting May 17, Longwood would be the first government in Seminole County to outlaw smoking in a public park.

Similar to others in Central Florida that recently enacted similar laws, such as Brevard County and the city of Port Orange, the proposed fine for violating the Longwood ordinance would be up to $100 for first-time offenders and possibly up to $500 for each subsequent violation.

The City Commission did not unanimously support the ordinance as Commissioner Brian Sackett continued to debate the merits of the amended city code that outlaws smoking in parks, but allows the city administrator to create designated smoking areas in some areas. The City Commission previously agreed setting up a permitted smoking area with possibly a bench and ashtray in the city's larger parks such as Candyland and Reiter could work, but it probably wouldn't be feasible in smaller recreational areas.

"I am not a smoker and I

See Smoking, Page 4A

Orleans is 'still the one' for RiverWalk

From Staff Reports

Although you might not know Sanford resident Larry Hoppen, it is near certain that you know his voice.

Larry's band of 32 years, "Orleans" will be featured on the Budweiser Stage at the RiverWalk Grand opening on Saturday, May 8. Larry is lead singer and multi-instrumentalist on their mid-1970's megahits "Still The One," "Dance With Me," "Love Takes Time" and several other very familiar records. Still in regular play on national radio after more than a quarter century, it's hard to imaging anyone in the USA who hasn't heard these tunes.

Countdown 3 days to Sanford RiverWalk Florida Celebration

Larry moved here from Woodstock, N.Y. with his immediate family in late 2000 to be near his parents who've since passed away. Along with his wife, Patty, twin girls, three cats and a dog, he bought a house in the Historic District then finally settled in the Mayfair neighborhood in 2002.

As a part of the community and one who lives very near Lake Monroe, he's very excited about the RiverWalk Opening Weekend, and the future of Sanford. As an entertainer he's thrilled to be performing hometown for new friends and neighbors. And although his most recent shows were in Tokyo

See Band, Page 4A

Celebration Guide

Schedule of events, photo contest winners & more inserted inside

Two hair salon operators nabbed for bilking elderly

From Staff Reports

Two women who operated a hair salon at an affluent retirement community were arrested Monday on 25 charges each of exploitation of the elderly in connection with overcharging incapacitated clients.

The investigation began in January 2004, when the State Attorney's Office Elder Services Unit was contacted by someone suspicious of certain practices in the hair salon at the Village on the Green Retirement Community, 500 Village Place, Longwood. The facility is an upscale retirement community that consists of individual independent living residences and a separate long-term care nursing facility.

"We have an obligation and responsibility to protect our seniors and hunt out those who would prey upon them whether in their own home or an assisted living facility. I am pleased with the initiative of our Elder Services Unit in uncovering these on-going crimes in Seminole County and putting a stop to them," said Norm Wolfinger, Seminole County State Attorney.

The allegations centered on improper billing activities by the managers of the salon against some of the patrons who were billed for services and products not received. State Attorney's Office investigators served a search warrant on the business in late January with the Seminole County Sheriff's Office Economic and Computer Crimes Unit and seized records which documented the allegations.

The salon catered to both independent residents of the community and the residents of the long-term nursing facility. The criminal activities were limited to the portion of the salon that catered predominately to those patrons of the nursing facility, many of whom suffer from the physical and mental infirmities of advanced age.

Numerous intentional billing inconsistencies were discovered from the seized material. Records indicated a pattern of charges being assessed against patrons from the Health Center within the community for salon services that were never received.

Management at the community facility was cooperative during the course of this investigation. The lease of the salon was subsequently terminated shortly after the evidence was examined.

Tammy Threatt and Margaret "Ann" Barber were arrested and each charged with 25 counts of exploitation of the elderly. Threatt leased the salon for 11 years and her mother, Barber, co-managed it with her.

Investigators said the charges covered only a period of 90 days because all business records older than that are routinely destroyed.

Education community mourns the loss of Holt, a 'difference maker'

By Marva Hawkins
Herald Correspondent

SANFORD — Willie G. Holt, 69, of Deltona, died Thursday, April 29, 2004. He was born in Columbus, Ga.. Known as the "Difference Maker," he would say school is about many things beaming with pride as he mingled among his students and faculty through the years.

Holt came to Florida on an athletic scholarship to Florida A&M University, where he graduated with a bachelor of science degree in sociology. The first two years of his educational career were spent as a social studies teacher and coach in Franklin County (Apalachicola). In 1959, Holt came to Crooms High School, where he taught social studies and coached under the principalship of Roy A. Allen.

Holt

During the 36-year career of Holt, he taught at Lakeview Middle School as a dean and assistant principal from 1972 to 1982.

While at Lakeview, he earned a master's degree in administration and supervision at FTU (University of Central Florida).

Holt's great abilities as principal at Milwee Middle School from 1982 to 1989 led to his being appointed as Seminole County Public Schools director of middle school education.

Throughout his career he was recognized for his contributions to the youth of this community. Holt always spoke of his love and concern for the education of his students, making them as one of his greatest achievements. He had 20 young men to

See Holt, Page 4A

A pledge for child abuse prevention

Photo submitted

The Seminole County Sheriff's Office and the Seminole County Guardian Ad Litem's Office joined other child advocacy organizations in calling attention to the plight of abused children during the Fourth Annual Light of Hope Ceremony Friday, which observes the National Child Abuse Prevention and Awareness Month of April.

KELLER WILLIAMS REALTY

Keller Williams
Heritage Realty
Painting The Town RED!
100 Waymont Court, Suite 110, Baytree Center, Lake Mary, FL (407) 324-9777 • www.kwlakemary.com

WELLS FARGO HOME MORTGAGE