April 14, 1994 THURSDAY 30 Cents

Sanford Herald

Serving Sanford, Lake Mary and Seminole County since 1908

86th Year, No. 202 - Sanford, Florida

NEWS DIGEST

INSIDE

Delinquent tax notice

A section of delinquent taxes in Seminole County is inserted in the *Herald* today.

☐ See Inside.

☐ **Sports**

Going out strong

LAKE MARY — Hoping to build some momentum to carry them into the district tournament, the Lake Mary Rams posted their second win in less than 24 hours Wednesday.

☐ See Page 1B

BRIEFS

Thomas arrested for escape

SANFORD — On Tuesday, Florida Department of Law Enforcement officials gave Sanford police information regarding a person wanted for escape from Douglas, Ga. Within 24 hours, Benny Lee Thomas was found and arrested.

Commander Dennis Whitmire explained the scenario.

"As soon as the FDLE brought in the paperwork, Investigator Arthur Barnes looked at it and said he believed he had seen the man recently, possibly involved in an auto accident at 3rd Street and French Avenue last week."

Whitmire said officers checked the accident report and found a man identified as Mike Thomas, but there was reason to believe it may be the same man.

"From the accident report we were able to find his address," Whitmire continued, "and officers went to 51 Lake Monroe Terrace where he was staying and placed him under arrest."

Thomas is being held without bond at the John E. Polk Correctional Facility, awaiting the arrival of officers from Georgia.

Whitmire said Thomas is believed to have escaped from prison where he was serving time connected with drugs and burglary.

Commissioner evicted

LONGWOOD — Seminole County Sheriff's deputies were scheduled to post an eviction notice on the front door of a Longwood home today. The building at 836 Raven Ave., has been rented by Longwood City Commissioner Annamarie Vacca and her husband Scott.

"We don't go in and throw someone out of their house," observed Sheriff's spokesman Ed McDonough. "We just post a notice, and it gives the occupant at least 24 hours, if not the weekend, during which time to move out. So this could be by tomorrow or even Monday."

Vacca was elected to the Longwood City Commission in last November's election, defeating incumbant Rex Anderson.

The eviction notice was reportedly caused by a lack of rent payment for the home owned by an Ohio couple.

Another missionary kidnapped

SANFORD — New Tribes Mission Crisis Management Committee, (CMC) in Columbia, has reported another missionary kidnapping. According to the CMC spokesman, "On March 31, Ray Rising of the Summer Institute of Linguistics was kidnapped just outside his base near a small town in the State of Meta, Columbia."

No additional information on Rising was immediately available.

A CMC statement says more kidnappings can be expected due to the political climate in Columbia, approaching new presidential elections.

Precautionary measures are being carried out with the relocation of all non-Latin New Tribes Mission personnel in Fusagasuga. The National Missionary Training Program will continue functioning in Columbia but be transferred to Bogota. Some missionary families will be heading to their home countries.

From staff reports

INDEX

Bridge	6B	Horoscope	6B
Classifieds	4B,5B	Movies	3B
Comics	6B	Nation	6-8A
Crossword	6B	People	3B
Dear Abby	3B	Police	3A
Deaths	5A	School Menu	5A
Dr. Gott	6B	Sports	1B,2B
Editorial	4A	Television	3B
Florida	2A	Weather	2A

More showers expected

Partly cloudy with scattered afternoon showers and thunderstorms. High in the mid 80s. South wind 10 mph. Chance of rain 40 percent.

For more weather, see Page 2A

Uncle Sam wants you

IRS offers monthly payment plan to late income tax filers

By NICK PFEIFAUF
Herald Staff Writer

Tomorrow, April 15th, is a day often dreaded by many Americans. It's the deadline for filing 1993 income tax returns. Mailed returns must be postmarked before midnight.

For those who will not be able to complete and/or mail their forms by midnight tomorrow, the government offers the alternative of requesting a monthly payment plan.

The federal government estimates several million people will wait until the last day to submit their returns.

No doubt, tonight, many wage earners will stay up late in the evening hours finalizing their returns for submission tomorrow. While there have been several months in which to do this, there are, nonetheless, those who always wait until the last moment.

In northern Seminole County, hours should be noted for the following post offices:

●SANFORD — The post office at 221 N. Palmetto Ave., will operate service desks during normal hours from 8:15 a.m. until 5:15 p.m. Persons inserting mail in the postal boxes outside the facility are urged to do so early. The final clean-out of the boxes is expected shortly after 5:15 and mail deposited in them after that time will not have an April 15th postmark.

●LONGWOOD — The service windows will only be operating during the normal business hours until 5 p.m. at the Longwood facility, 101 W. Church Ave. Mail may be placed in the boxes outside the facility until midnight. Through the assistance of an area radio station which will be setting up facilities near the post office, a party-type atmosphere is expected.

●LAKE MARY — The main post office in Lake Mary, at 495 W. Lake Mary Blvd., will also have a box outside the building accepting mail until midnight. The service windows however, will operate only during normal hours.

Local postal officials caution persons against attempting to mail their income tax forms at the postal facility on Rinehart Road in Lake Mary. The facility is a postal distribution center, and is not for general postal service.

See IRS, Page 5A

Don't become a nonfiler

Failure to file a tax return because you owe the IRS money can be an expensive mistake. To reduce penalties and interest, file a return and apply for an IRS installment plan. Here's a hypothetical look at how the costs could add up.



A tale of two couples	Monthly penalties: Failure to file	Failure to pay	Interest	Tax bill in 6 months
Couple 1 owes $1,000 and doesn't file or pay on April 15.	5% unpaid tax	1/2% unpaid tax	7% current rate	$1,294.00
Couple 2 owes $1,000, but they file on April 15 and request a monthly payment plan	None	1/2% unpaid tax	7% current rate	$1,065.00*

*Amount would be reduced based on monthly payments

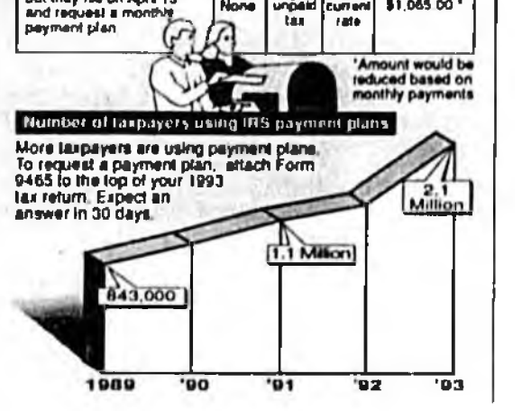

Internal Revenue Service

Ixora Club donates $$, for school beautification

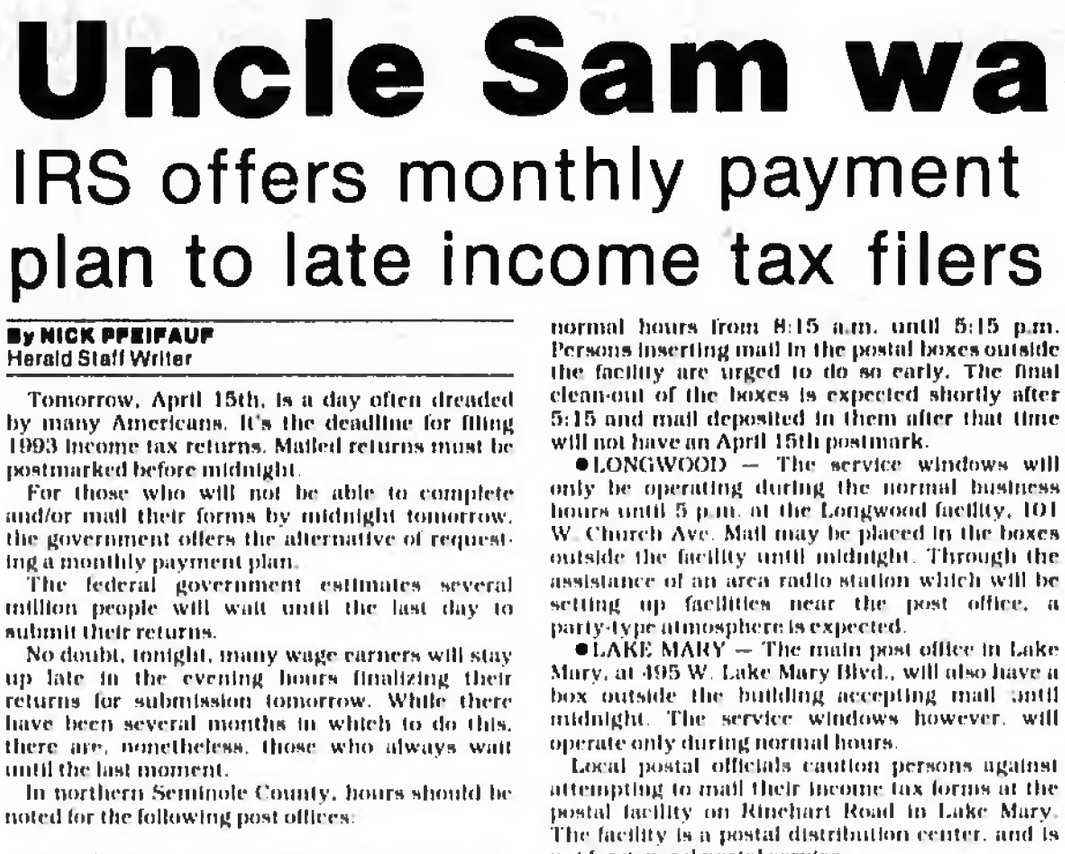

Herald Photo by Tommy Vincent

Sheri Huchingson, front, division crew leader for Seminole County District School Board, supervised planting of trees and shrubs at Seminole High School Wednesday. The project was instigated by a $3,000 school improvement donation from members of the Ixora Garden Club, a local woman's garden club. Also shown, SHS Air Force Junior ROTC cadet Jeffery Naylor planting one of the trees.

Juveniles clean up their act

Parents join kids in cleaning up $500,000 mess

By VICKI DeSORMIER
Herald Staff Writer

LAKE MARY — The Seminole County sheriff's office has taken the first steps toward making juvenile offenders take responsibility for their actions and, they said, they are pleased with the results.

Yesterday, seven youngsters, arrested recently for the April 5 vandalism of a Lake Mary home, and their parents cleaned up the mess left in the wake of the destruction.

☐ See Vandalism, Page 5A

Related editorial on Page 4A

City attorney's removal is left hanging

By SANDRA ELLIOTT
Herald Staff Writer

LONGWOOD — The city commission appears sharply divided on whether to fire city attorney Richard S. Taylor Jr. and abruptly ended a special meeting Wednesday called to consider the question.

Mayor Paul Lovestrand is pushing to oust Taylor for cause under the city charter, which would mean his immediate dismissal. Lovestrand claims a personal domestic matter, in which Taylor is involved, has damaged the city's image and hindered the attorney's productivity. Although Taylor has been acting city attorney since November, he signed a contract to become city attorney just last month.

> "This incident is dead. It's a dead issue. It (the motion to fire Taylor) will die for lack of a second."
>
> -Commissioner Steve Miller

Commissioner Steve Miller said after the meeting, "This incident is dead. It's a dead issue. It (the motion to fire Taylor) will die for lack of a second."

The motion to remove Taylor as city attorney was left hanging. Lovestrand said he may call another special meeting because he does not want to air the city's "dirty linen" at the commission's regular meeting Monday, April 18.

A large crowd is expected at the session which will precede a "town hall meeting" with two legislators. Noon Wednesday was the cutoff time for placing items on the upcoming meeting agenda.

The mayor alleged Taylor's personal problems have caused delays in production of ordinances for the city and added the attorney's treatment of the city police officers should not be tolerated. Lovestrand said he wants to fire Taylor without pointing any finger at who was right or wrong in the domestic question.

☐ See Attorney, Page 5A

Transportation chief praised

Wise revamps department to save $8,469

By VICKI DeSORMIER
Herald Staff Writer

SANFORD — School district officials are often berated for their spending of taxpayers' money.

They are often accused of not managing the money in the most efficient possible way.

Dr. Joseph Wise, director of transportation service, is being praised for the savings he has created by restructuring the department and reallocating personnel positions.

Though the savings come to only about $8,469, Wise was lauded by the school board for the reorganization.

"Any little bit helps," said board chairman Barbara Kuhn. "If every department saved a little, it would add up to a lot."

Wise presented the restructuring plan to the board and received their approval on Tuesday.

Three positions, currently vacant, were eliminated from the department. The positions of a chief mechanic, assistant supervisor of transportation for operations and an Edulog computing specialist were eliminated for a savings of nearly $86,000 plus benefits.

A new position of supervisor of transportation routes and scheduling, at a cost of $33,425 plus benefits will be created.

The chief mechanic will be reassigned to the position of garage manager. The person currently in the chief mechanic job has been serving as supervisor for about two years in an unofficial capacity. He will get a $524 per year raise plus benefits, Wise said.

Several other positions within the department will be reassigned or reconfigured to better suit the needs of the department, but there will be no fiscal impact associated with the moves.

Wise said the changes will serve to "flatten" the organizational structure of the department.

The department has now eliminated all assistant director and assistant supervisor positions, allowing the organization to run more smoothly as it has been simplified for maximum efficiency, Wise said.

"I believe this (restructuring plan) will allow me to immediately implement the desired changes in the department," Wise said. "And I believe it will allow the department to go on toward the goal of meeting long and short range strategic plans."

Supt. Paul Hagerty said he is pleased to see the department moving ahead with its strategic plan.

"I believe the time to move ahead with the plans we have been making is now," he said. "I am pleased to see the changes being made."

Police get new cars

By NICK PFEIFAUF
Herald Staff Writer

SANFORD — The Sanford police department will soon be getting some new patrol cars. Ten vehicles were approved during Monday night's city commission meeting.

At the start of the discussion on the request, City Manager Bill Simmons told the commission that while Police Chief Ralph Russell indicated 16 new cars were needed, they had agreed to request authority to purchase six.

During the work session however, Russell explained the cost difference between purchasing

See Cars, Page 5A

SUBSCRIBE TO THE SANFORD HERALD FOR THE BEST LOCAL NEWS COVERAGE. Call 322-2611

FLORIDA BRIEFS

Portion of work year devoted to taxes

TALLAHASSEE — Floridians may file their tax returns by Friday's deadline, but a research group says it will be more than two weeks before they've worked long enough to pay their federal, state and local taxes.

The average Florida wage earner will have to work 121 days this year to pay tax bills, two days more than last year, Dominic Calabro, president of Florida TaxWatch, told a news conference Wednesday.

That means "tax freedom" day doesn't come until May 2, the latest ever, Calabro said.

Taxes eat up $17,978 of the average Florida household's income of $54,403, nearly double the $9,294 the occupants spend on their next largest expense, housing, Calabro said.

"The good news is that the personal income of Floridians should show healthy growth and inflation should stay low through 1994," he said. "This will mean that most Floridians' paychecks should go a bit further."

With projected personal income growth of 7.4 percent, the amount of money the average household has left should rise 1.5 percent after paying taxes and adjusting for inflation, Calabro said.

Still, the average Floridian works 2 hours and 30 minutes of each eight hour work day to pay taxes, three minutes more than last year, Calabro said.

Suspect accused of drug smuggling

TALLAHASSEE — A man charged in North Florida's largest marijuana smuggling case could get life in prison and be fined more than $1 billion if he is convicted, says U.S. Attorney Michael Patterson.

Claude Luis Duboc was accompanied by celebrated defense lawyer F. Lee Bailey when he appeared in federal court Wednesday to plead innocent to a four-count indictment.

Bailey said he would defend Duboc, 51, originally from New York, at trial. No trial date was immediately set.

Duboc, arrested last month in Hong Kong, is being held without bond. Richard Knock and Roger Darmon remained fugitives, said Gail London, spokeswoman for Patterson.

The defendants are accused of conspiring to smuggle about 1,100 tons of marijuana into the United States over a 10-year period. That much marijuana could be worth anywhere from $670 million to $6.7 billion according to figures from a Drug Enforcement Administration spokesman.

From Associated Press reports

NEWS FROM THE REGION AND ACROSS THE STATE

January visitors down 6 percent

By BILL BERGSTROM
Associated Press Writer

TALLAHASSEE — January tourist travel to Florida dropped 6 percent from a year earlier, and February arrivals apparently dwindled 8.5 percent, commerce officials said.

"We're hopeful that the bad weather in January and February in the Midwest and the Northeast will make for a more positive March and April," state Commerce Secretary Charles Dusseau said Wednesday.

Though January visits sagged, the state Department of Commerce said new year-end 1993 data showed a 7.4 percent rise in overseas visitors for the year, with South American visitors increasing the most.

That will mean a Latin American focus when plans are made for $2 million in advertising money released by Gov. Lawton Chiles and the Legislature from a Division of Tourism trust fund, said Dusseau.

"Essentially, we need to fish where the fish are biting," he said.

Visitors arriving in automobiles declined 12.9 percent in January, while arrivals by air edged upward by 0.4 percent — pushed by domestic air fare wars in December and January, the department said.

The January and February declines are serious in a state where it's estimated every 60 tourists can mean one tourist industry job, said John Evans, president of the Florida Tourism Association.

"We're taking a pretty serious hit domestically as well as internationally from the kind of headlines we've had about crime," Evans said when reached at an Orlando meeting of the group.

Florida's reputation for sun and surf was clouded when tourists were victims in a string of high-profile crimes. The bad news climaxed with the September slayings of a German visitor on a Miami expressway and a British tourist at a highway rest stop in northern Florida.

"The media coverage certainly was sensational — not to discount the seriousness of the acts — and that doesn't paint a picture of what Florida is really like," Dusseau said.

Crime news wasn't the only problem, said Bill Sims, chairman of the Florida Commission on Tourism set up to encourage cooperation between tourism industry and state officials.

"I think it's probably a combination of competition, the economy, and crime in this state," said Sims, president of Florida Leisure, which operates tourist attractions including Silver Springs and Weeki Wachee.

Dusseau agreed: "We are still clearly suffering from the carryover of the criminal activity of last year, as well as competition from other sun destinations and recessions in Europe and Canada."

But he said one sign of recovery was a 1.9 percent rise in state rental car surcharge collections in January, to $8.5 million. The September tourist slayings both occurred in rented cars.

"It had been down for several months," Dusseau said. "If it's not an aberration, I think it shows confidence is returning and people perhaps are not as concerned as they were for a couple months about rental car usage."

Latin America will be a focus when commerce officials talk next week with advertisers and tourist industry officials about how to spend the $2 million in promotional money.

Reader's Digest urges lawmakers to get tough on crime

By Associated Press

TALLAHASSEE — Florida's international reputation as a dangerous place has gotten another boost. Reader's Digest, with a worldwide circulation of 28 million, reported on Florida crime in its April edition.

Kenneth Tomlinson, editor-in-chief, wrote all 160 state lawmakers to point out the story, "Behind Florida's Tourist Murders."

Florida, accustomed to having the highest crime rate of all 50 states, recently found itself in the harsh glare of an international spotlight when nine foreign tourists were killed within a year's time.

Martha Molnar, a spokeswoman for Reader's Digest in Pleasantville, New York, said Wednesday that the magazine frequently writes officials to draw their attention to issues.

Reform of Florida's juvenile justice system, which has not kept pace with crime, was a top priority of the Legislature this year.

The 60-day regular session ended last Friday with no vote on a bill. But in an extended session, the Senate on Wednesday unanimously approved the legislation and sent it to the House.

The bill calls for longer stays in detention centers and residential programs, gives judges the right to sentence teen-agers for contempt of court and mandates more adult prosecution of violent repeat offenders.

In addition to building more facilities, the $237 million will pay for after-school programs in every middle school, alternative school programs for disruptive students, more school police officers and an residential education academy for troubled teens.

Lawmakers this week also plan to vote for a $38 billion budget that includes money to expand Florida's prison system by more than 14,063 beds. The Legislature has not passed a bill that would raise the sales tax by 1 cent.

Another success story

Herald Photo by Apryl Kenston

GoldenRule Housing and Community Development Corporation, has logged yet another success in making the American dream come true for a local family. Mr. and Mrs. Lawrence (Francis) Burnham took possession of a new home built especially for them, and their two children, with the assistance of GoldenRule. Willie King, left, president of the corporation, congratulates Lawrence Burnham and daughter, Candace, during a recent open house. Dr. Patricia Rowell, right, director of special projects at Seminole Community College and SHIP representative, was also in attendance to show support of the program.

'Three strikes' proponents blast House for not voting

By ADAM YEOMANS
Associated Press Writer

TALLAHASSEE — The Florida House will not vote on legislation to put repeat violent offenders in prison for life because it would cost taxpayers too much money, the incoming House speaker said.

The so-called "Three Strikes You're In" bill (CS-SB 1564) would require life imprisonment for anyone convicted of a third violent crime. It has been adopted in California and Washington and is supported by President Clinton and Florida Gov. Lawton Chiles.

A group of lawmakers and law enforcement representatives, including Attorney General Bob Butterworth, urged the House Wednesday to consider the "Three Strikes" bill and another measure (SB 1566) to increase sentences when firearms are used in committing a crime.

But incoming House Speaker Peter Rudy Wallace said there was an excellent reason for not passing the legislation this year. It would cost Florida billions of dollars in the future to keep aging criminals in prison, he said.

"Robbing a crab trap in this state is a felony," said Wallace, who is House rules chairman. "If we put people away until they're 100 years old because they robbed a crab trap, we're not taking a good public policy position."

The Senate passed the bills in near-unanimous votes last week but efforts to bring them up in the House were quashed by House leaders. Supporters of "Three Strikes" said the measures would easily pass the House if leadership would allow a vote.

"There is absolutely no excuse whatsoever for the Florida House of Representatives not to take up both of these bills and pass them immediately," said Sen. Ron Silver, one of the leading sponsors of the anti-crime legislation. Joining him at a news conference were Sen. Ander Crenshaw, R-Jacksonville, Rep. Stan Bainter, R-Eustis, and Sen. Karen Johnson, D-Leesburg.

A Senate analysis of the "Three Strikes" bill estimated it would cost $223,000 next year to house eight prisoners who would fall under the legislation. In 20 years, the cost would soar to $1.2 billion to handle 6,235 prisoners, the analysis said.

Congress is considering similar legislation for federal crimes.

The firearms legislation introduced by Silver would increase the current three-year minimum mandatory sentence for firing a gun in committing a crime to 10 years. Repeat offenders would face 25 years in prison.

A Senate analysis estimated those stiffer sentences would cost nothing for the first seven years and reach $11.3 million in 20 years.

Silver disputed the cost estimates and said they didn't take into account the deterrent effect of life imprisonment and the reduced costs when people are not victimized and courts are not filled with career criminals.

"It costs substantially more not to do it," said Silver, D-North Miami Beach.

Bainter said a poll he conducted in his Central Florida district showed more than 82 percent of the 281 residents surveyed supported the "Three Strikes" measure.

Despite the pressure, House leaders appeared unswayed and the bill's chances for success were dim. Wallace, D-St. Petersburg, said he did not expect the House to vote on the legislation this session.

"It's an issue we've wanted to look at, but it has to be done responsibly," he said.

LOTTERY

MIAMI - Here are the winning numbers selected Wednesday in the Florida Lottery:

Fantasy 5
14-12-16-26-6

Cash 3
4-1-7

Play 4
9-3-9-8

Sanford Herald

Thursday, April 14, 1994
Vol. 86, No. 202

Published Daily and Sunday, except Saturday by The Sanford Herald, Inc. 300 N. French Ave., Sanford, Fla. 32771

Second Class Postage Paid at Sanford, Florida and additional mailing offices.

Postmaster: Send address changes to THE SANFORD HERALD, P.O. Box 1667, Sanford, FL 32772-1667.

Subscription Rates (Daily & Sunday)

	Home Delivery	Mail
3 Months	$18.50	$74.00
6 Months	$36.00	$48.00
1 Year	$78.00	$96.00

Florida Residents must pay 7% sales tax in addition to rates above.

Phone (407) 322-2611.

THE WEATHER

LOCAL FORECAST

Tonight: Partly cloudy. Low in the upper 60s. Wind south 5 mph.

Friday: Partly cloudy with a chance of afternoon showers and thunderstorms. High in the upper 80s. Southeast wind 10 to 15 mph. Chance of rain 30 percent.

Extended forecast: Saturday: Partly cloudy with a chance of afternoon showers and thunderstorms. Lows in the upper 60s to lower 70s. Highs in the mid 80s to near 90. Sunday and Monday: Mostly fair. Lows in the upper 50s to lower 60s. Highs in the lower 80s.

EXTENDED OUTLOOK

THURSDAY	FRIDAY	SATURDAY	SUNDAY	MONDAY
Ptly cldy 87-70	Ptly cldy 87-70	Ptly cldy 87-70	Ptly cldy 84-64	Ptly cldy 84-64

FLORIDA TEMPS

City	Hi	Lo	Pcl
Daytona Beach	87	66	.16
Ft. Lauderdale	mm	73	.00
Fort Myers	87	69	.00
Gainesville	91	66	.81
Homestead	mm	mm	mm
Jacksonville	79	69	.73
Key West	87	77	.00
Lakeland	88	68	.19
Miami	85	75	.00
Pensacola	88	65	1.27
Sarasota	86	66	.00
Tallahassee	75	68	.44
Tampa	85	71	.00
Vero Beach	85	70	.19
W. Palm Beach	85	75	.00

MOON PHASES

NEW April 11
FIRST April 19
FULL April 25
LAST May 2

BEACH CONDITIONS

Daytona Beach: Waves are 1-2 feet and glassy. Current is to the north with a water temperature of 72 degrees.

New Smyrna Beach: Waves are 2 feet and glassy. Current is to the south with a water temperature of 72 degrees.

TIDES

FRIDAY:
SOLUNAR TABLE: Min. 9:10 a.m., 9:40 p.m.; Maj. 3:00 a.m., 3:25 p.m. **TIDES: Daytona Beach:** highs, 11:31 a.m., ——— p.m.; lows, 5:24 a.m., 5:24 p.m.; **New Smyrna Beach:** highs, 11:36 a.m., ——— p.m.; lows, 5:29 a.m., 5:29 p.m.; **Cocoa Beach:** highs, 11:51 a.m., ——— p.m.; lows, 5:44 a.m., 5:44 p.m.

BOATING

St. Augustine to Jupiter Inlet

Tonight and Friday: Wind south 15 knots. Seas 3 to 5 feet. Bay and inland waters a moderate chop. Widely scattered showers and a few thunderstorms.

STATISTICS

The high temperature in Sanford Wednesday was 88 degrees and the overnight low was 67 as reported by the University of Florida Agricultural Research and Education Center, Celery Avenue.

Recorded rainfall for the period, ending at 9 a.m. Thursday, totalled .20 inches.

The temperature at 9 a.m. today was 72 degrees and Thursday's overnight low was 68, as recorded by the National Weather Service at the Orlando International Airport.

Other Weather Service data:
☐**Wednesday's high.....88**
☐**Barometric pressure.30.11**
☐**Relative Humidity....93 pct**
☐**Winds.....South 14 mph**
☐**Rainfall.....0 in.**
☐**Sunset.....7:50 p.m.**
☐**Sunrise.....7:00 a.m.**

NATIONAL TEMPS

Temperatures indicate previous day's high and overnight low to 8 p.m. EDT.

City	Hi	Lo	Prc	Otlk
Anchorage	42	33		cdy
Atlanta	78	66	.14	cdy
Atlantic City	62	45	.42	clr
Baltimore	73	50	.63	cdy
Billings	62	36		cdy
Birmingham	75	54	.01	rn
Bismarck	42	27	.01	cdy
Boise	61	30		clr
Boston	54	43	.39	cdy
Burlington,Vt	49	41	.25	clr
Charleston,S.C.	77	70	.01	cdy
Charleston,W.Va.	75	61	.51	rn
Charlotte,N.C.	81	64	.33	cdy
Cheyenne	64	44		clr
Chicago	52	41	.13	cdy
Cleveland	62	48	.39	cdy
Concord,N.H.	46	43	.55	clr
Dallas Ft Worth	86	69		cdy
Denver	72	39		cdy
Des Moines	66	45	.09	cdy
Detroit	52	48	.13	cdy
Honolulu	80	68		clr
Houston	83	53		cdy
Indianapolis	51	47		rn
Jackson,Miss.	77	69	.48	rn
Kansas City	71	37		cdy
Las Vegas	84	55		clr
Little Rock	82	50		rn
Los Angeles	72	54		clr
Memphis	77	54		rn
Milwaukee	55	42	.02	rn
Mpls St Paul	64	39	.02	clr
Nashville	73	56		rn
New Orleans	79	62	.07	cdy
New York City	57	44	.08	cdy
Oklahoma City	84	41		clr
Omaha	71	34		cdy
Philadelphia	67	46	.68	clr
Phoenix	88	59		clr
Pittsburgh	65	56	.34	clr
Portland,Maine	44	38	.67	clr
St Louis	66	46		cdy
Salt Lake City	63	43		cdy
Seattle	51	44	.02	cdy
Washington,D.C.	76	53	.42	cdy

POLICE BRIEFS

Beyond a warrant

Sheriff's deputies served a warrant on Tracey Loretta Major, 26, of 1515 W. 16th Street Monday. Deputies said they found her on Rand Yard Road. She was wanted on a warrant for violation of probation on a conviction of aggravated battery.

After transporting her to the John E. Polk Correctional Facility, the deputy said he checked the rear of his patrol car where Major was sitting, and located a drug pipe (stem) under the rear seat. Major was given an additional charge of possession of drug paraphernalia.

Tossed cigarette

Sheriff's deputies arrested Franklin William Fitzgerald, 23, of Pine Hills, following a traffic stop Tuesday on Lake Mary Boulevard. Deputies said they stopped his vehicle when they reportedly noticed him dropping a cigarette out of his car window. He was charged with littering (throwing litter material from a vehicle), driving with a suspended/revoked license, and attached tag not assigned.

Auto wreck

Longwood police arrested Walter E. Vertner, 25, of 409 E. Bay Ave., Longwood, on Tuesday. Police reportedly found an abandoned vehicle in the 200 block of Oxford Street, apparently crashed into a utility pole. On checking the registration, they discovered the vehicle was owned by Vertner, who was located at home by other officers and brought to the scene of the accident.

Police said they originally thought the car may have been stolen. Following an interrogation, police said Vertner admitted he was driving the car, and had left it to go home. Although he was reportedly injured in the crash, police said he refused to be hospitalized. Vertner was charged with being involved in an accident with injuries, falsifying official statements, and careless driving.

Retail theft

Sheriff's deputies arrested Jose A. Colon, 34, 784 Creekwater Terrace, Lake Mary, at a store in the 3000 block of Greenwood Boulevard in Lake Mary on Monday. A store security guard reported Colon had attempted to remove property valued at $22.87 from the store without paying. Colon was charged with retail theft.

Warrants served

●Barbara Ann Dotson, 26, 119 French Ave., Sanford, was arrested by sheriff's deputies Tuesday. She was wanted on six bench warrants for failure to pay fines, and one for obtaining property with a worthless check.

●Manuel T. Nunez, 26, 31 Lake Jennie Apartments, was arrested at his residence Tuesday. He was wanted for violation of parole on a conviction of driving under the influence of alcohol.

●James Frank Jackson, 24, 905 Pecan Ave., Sanford, turned himself in at the jail Tuesday. He was wanted for failing to appear on a charge of driving with a suspended/revoked license.

●Brian C. Renner, 19, of Altamonte Springs, was questioned by Longwood police early Wednesday, when they reportedly saw him walking in a suspicious manner on a city street. He was found to be wanted on three active warrants for violation of probation on convictions of uttering a forged instrument, shooting into a dwelling, and aggravated battery.

Incidents reported to the sheriff

●Tires and wheels with a total reported value of $1,986.92 were reported stolen Tuesday from a vehicle parked near a business in the 4000 block of U.S. Highway 17-92.

●$240 in fishing equipment and a $170 Mountain bike were reported stolen Monday from a residence in the 3500 block of Celery Avenue.

●A circular saw said to be valued at $695 was reported missing Monday from a tractor/trailer at a construction site in St. Croix Apartments near Lake Mary.

Incidents reported to Sanford police

●A white 1993 Plymouth, license number LCG-08L, was reported stolen Tuesday in the 3800 block of S. Orlando Drive.

●A white 1988 Toyota Camray, with a temporary license tag, was reported stolen Wednesday in the 2500 block of Oak Avenue. Police said someone burglarized the home and took the car keys.

●$220 in various items were reported stolen in a burglary Tuesday in the 100 block of Borado Road, in Hidden Lake.

●A Delta 88, reportedly stolen Monday in Sanford, was found by police Tuesday, parked near 3rd Street and Avocado Avenue, in Edward Higgins Terrace.

Juvenile justice reform passed

By JACKIE HALLIFAX
Associated Press Writer

TALLAHASSEE — The debates and the negotiations are over. With just a few speeches, the Senate voted unanimously Wednesday to pass juvenile justice reform.

The bill that lawmakers called the top issue of the 1994 session went to the House for final passage Thursday.

The legislation, which carries a pricetag of $237 million, changes state government and the rules in juvenile courtrooms.

It provides for more adult prosecution of hard-core delinquents and longer stays in detention centers and residential programs.

It calls for after-school programs at middle schools, alternative classrooms and more school police officers.

It doubles a 50-cent fee on auto tag renewals and creates a $20 Save The Children specialty plate.

Both chambers passed similar bills last month and charged a joint committee with ironing out differences. That was done last week but the reforms got held up Friday when the Legislature's 60-day session ended.

Juvenile justice was one of the few issues lawmakers agreed to return to finish this week.

"Today we will pass landmark legislation," Sen. Gary Siegel said before the 38-0 vote in the upper chamber.

Sen. Alberto Gutman, R-Miami, said the current juvenile justice system is a joke.

"I think this bill is going to change that," he said.

Sen. Malcolm Beard, R-Seffner, said he was "proud to be part of this."

The legislative interest in teen-age criminals escalated last fall after nine fatal attacks on foreign visitors in a 13-month period earned the state a new international notoriety. Most of the defendants are teen-agers, one as young as 13 at the time of the crime.

Siegel, who chaired a special Senate committee on juvenile justice, said both the experts and the public demanded that a new agency take charge of juvenile justice, which now is handled by the Department of Health and Rehabilitative Services and the courts.

Siegel, R-Longwood, called establishment of the Department of Juvenile Justice a bold step. The legislation (CS-SB 68) sets aside $5.75 million for the creation of the new agency.

The bill also expands space in residential programs to hold 2,847 more beds. Detention centers will be expanded by 314 beds.

The bill changes what happens to teen-agers who are convicted of serious crimes in the juvenile justice system.

Now they're put on a waiting list for a spot in a residential program and sent home. Under the bill, they'll stay in detention centers until there's room for them in a boot camp or other kind of residential program.

The bill creates a more intensive residential program, where teens will be kept under 24-hour watch for up to three years.

State law now lets prosecutors transfer teen-agers who have turned 16 into the adult court system to be prosecuted for serious crimes. Younger teens, however, can't be prosecuted as adults unless a grand jury says so.

The bill would drop that age floor to 14. It also requires that juveniles, no matter their age, must be treated as adults if their rap sheets include three felonies and three stays in residential programs.

The bill gives judges the authority to sentence teen-agers who mouth off, threaten them or ignore court orders to detention centers. Last year, the state Supreme Court said the wording of current law did not give judges that power.

Parents also are affected by the measure: Judges would have the power to order parents into court when their children get into trouble and sentence them to community service or training classes.

And parents may take a bigger bite in the wallet. The bill erases the current $2,500 cap on the amount of restitution a parent can be ordered to pay for damage wreaked by their children.

A model curfew is included in the bill for any counties or cities that may want to adopt one.

Nudists, officials work out a deal

By Associated Press

CAPE CANAVERAL, Fla. (AP) — Nudists who frequent Playalinda Beach have struck a compromise with officials about how to let beachgoers know of their presence at Canaveral National Seashore.

Park officials agreed Wednesday to tone down a bulletin that Seashore Superintendent Wendell Simpson distributed earlier. That handout says beachgoers might encounter nudists throughout the seashore, said Barry Grable, president of the Space Coast Naturists.

The revised bulletin still states that laws permit nudity anywhere, but advises visitors that nudists frequent the area beyond the paved roads at both Playalinda in Brevard County and Apollo Beach in Volusia County.

"It's telling naturists where the traditional area is," Grable said. "This is a positive first step."

The naturists asked park officials to put up signs marking the traditional area.

But Simpson refused, as he has in the past, on grounds that it would make the section exclusively for nudists, Grable said.

The bulletins will be posted throughout the seashore.

Park rangers will distribute the fliers to nude sunbathers in other areas of the beach to inform them of the beach's traditionally nude area.

Grable applauded that tactic, saying it would help to prevent clashes between nudists and other bathers in parts of the beach used primarily by clothed visitors.

Nudists and officials from the National Park Service's regional office in Atlanta reached the agreement during an hourlong meeting in Titusville, he said.

Simpson closed the session to the media. He responded to a request by a reporter to attend the meeting by saying, "No. I don't think so."

Simpson did not return telephone calls after the meeting.

George Volak, president of the American Sunbathing Association in Kissimmee, said he was encouraged by the progress made Wednesday.

"This was a very positive meeting," he said. "We agreed to be in touch with each other. If this will not work, we will find something better."

Last spring, rangers issued more than 100 tickets to nude sunbathers. But a federal magistrate in Orlando ruled in November that under a 20-year-old Florida Supreme Court decision, nude sunbathing was not a crime.

Several legislators tried and failed earlier in this session to outlaw public nudity.

Complaints from beachgoers who unknowingly wandered into the nude areas resulted in the anti-nudity campaign last year. And Simpson said he is concerned similar conflicts will occur again because beach use is high.

WINN DIXIE
America's Supermarket

WE WILL NOT KNOWINGLY BE UNDERSOLD

PHARMACY

QUANTITY RIGHTS RESERVED
WINN DIXIE STORES, INC.
COPYRIGHT 1992

FULL SERVICE PHARMACY...

REGULAR PHARMACY HOURS
MONDAY - SATURDAY
9 A.M. - 6 P.M.
CLOSED SUNDAY

OUR PHARMACIES GLADLY ACCEPT

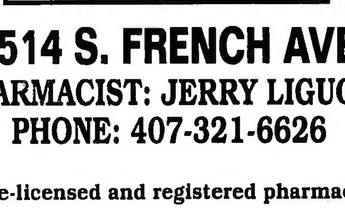

1514 S. FRENCH AVE.
PHARMACIST: JERRY LIGUORI
PHONE: 407-321-6626

- State-licensed and registered pharmacists
- Convenience: have your prescription filled while you shop
- We accept PCS, PAID, BC-BS MEDIMET and MEDICAID
- Computerized prescription records
- We carry a full line of FDA-approved quality generic drugs
- Prescriptions are easily transferrable. Just bring in your refillable prescription and we'll contact your physician and take care of all the details.

Editorials/Opinions

Sanford Herald
(USPS 481-280)
300 N. FRENCH AVE., SANFORD, FLA. 32771
Area Code 407-322-2611 or 831-9993
Wayne D. Doyle, Publisher and Editor

SUBSCRIPTION RATE:
3 Months $19.50
6 Months $39.00
1 Year $78.00
Florida Residents must pay 7% sales tax in addition to rates above.

EDITORIAL

Kids' mess will not be tolerated

Maybe that'll teach them all a lesson.

Sheriff Don Eslinger has found a unique way to bring home an important lesson to youngsters and their parents as well.

The parents of seven teens who destroyed a Lake Mary home when, as they told investigators, a food fight in the home of an acquaintance got out of hand, were asked to make their children clean up the mess.

Eslinger cannot make the youngsters do anything, and rightly so, since they have not been convicted of anything yet. But he sought the cooperation of parents in teaching the youngsters a lesson.

He sought that help from the parents and found them to be cooperative.

We laud Eslinger for finding a way to send a strong message to the students who confessed to the crime. The parents, also, should be praised for not offering resistance to the lesson.

The youngsters have confessed and appear remorseful.

But is that enough?

All children apologize profusely when they are caught in some act which will get them in trouble. Often such a profession of remorse is the ticket to forgiveness...until the next time.

These youngsters have probably had the life scared out of them by the mere mention of the cost of the damage ($500,000).

The act of cleaning up the broken pictures, the tattered clothes, the smashed electronics, and especially the food which festered on the kitchen floor for more than a week, should etch the message that such behavior will not be tolerated.

LETTERS

Where were you Dennison, Adams?

Some voters may recall the "New Democrates," later known as "The Thomas Jefferson Club." It was a political organization with an agenda of support for Democratic candidates, but also to work in a non-partisan effort to investigate and offer solutions to prominent political issues.

It was the fall of '91 when Andrea Dennison attended regular meetings and gave rousing testimony as to why she embraced the Democratic Party and supported the Democratic philosophy.

Winfield Adams, a member of the Jefferson Club also vowed to support Democratic candidates. Both had opinions but made no working contributions to the Jefferson Club or the Democratic Party. Both are now Republican candidates for the Seminole County Commission!

Having followed these two for several years I don't have a clue as to what they stand for or what their accomplishments are!

Talking about problems is healthy but it takes courage and dedication to find solutions and see them through. If loyalty, hard work and dedication are signs of character, the record shows a real shortfall in these candidates.

I have to ask Mrs. Dennison and Mr. Adams: "Where were you when it came time for the work at the Jefferson Club and help to the people and the party that supported you in the past?"

Thomas Carpenter
Sanford

STOP petition worthy of support

Recently, your editorials have been socially responsible and very informative and I look forward to reading them. Your "Read What You Sign" editorial, however, cautions people unjustifiably about the STOP petition and may even persuade people that the *Herald* knows some reason why the petition should be questioned. The Ballot Summary clearly states that it is: A "State" constitutional amendment to ensure that "State" prisoners serve at least 85 percent of their sentence. Is that really too much to ask?

A. Ogden
Sanford

Berry's World

WILLIAM A. RUSHER

Taiwan remains a friend of America

April 10 was the 15th anniversary of the Taiwan Relations Act. In a world where almost every nation from North Korea to Haiti seems bent on making life miserable for the United States, the occasion is worth noting.

It's particularly worth noting because Taiwan (or the Republic of China, to give it the official name to which it clings) isn't just some hapless Third World country totally dependent on American economic aid. Such aid was ended more than 30 years ago, when Taiwan's robust economy demonstrated that it was no longer needed. Nor does Taiwan even receive military assistance from the United States. It pays cash on the barrelhead for every fighter plane or other piece of military hardware it obtains from us -- and it would buy even more, if we would let it.

From 1950 to 1978, moreover, Taiwan was America's loyal military ally in the western Pacific -- a huge, unsinkable aircraft carrier just one hundred miles off the coast of Communist China. A mutual defense treaty bound our two nations to go to war, if necessary, in each other's support.

But Richard Nixon, Henry Kissinger and the striped-pants brigade in the State Department longed to improve relations with the Communist regime on the mainland, both as a bold stroke in the Cold War with the Soviet Union and as an opening wedge for greedy American businessmen eager to exploit the mainland market (not to mention China's nearly infinite supply of cheap labor). So a romance with Beijing began.

"A mutual defense treaty bound our two nations to go to war, if necessary, in each other's support."

As it happened, it finally burst into full bloom in the Carter administration. The obstacle was our treaty with Taipei. Jimmy Carter's solution was brutally simple: Repudiate it.

The Senate (which of course had ratified the treaty) smelled a rat, and on July 25, 1978, passed a sense-of-the-Senate resolution declaring that "any proposed policy changes affecting the continuation in force of the United States-Republic of China Mutual Defense Treaty shall be a matter for prior consultation with the Senate."

Secretary of State Cyrus Vance responded soothingly, in writing, that "this administration has consulted and will continue to consult with Congress on developments affecting our security commitment to the Republic of China."

On Dec. 15, however, with Congress out of session for the holidays, the Carter administration swiftly "de-recognized" Taipei, repudiated the Mutual Defense Treaty, and recognized the Communist regime as the legitimate government of China. As Jim Fiske once bragged of a business deal, nothing was lost save honor.

There was little a stunned Congress could do to turn back the clock. But on April 10, 1979, a new law called the Taiwan Relations Act (which Jimmy Carter knew better than to veto) went into effect. Under it, economic and even political relations with Taiwan were to continue much as before. The major difference was that relations between the two countries would be conducted, not through embassies (since America no longer had diplomatic relations with Taiwan), but through nominally unofficial organizations. Ours would be called "the American Institute in Taiwan"; theirs would be "the Coordination Council for North American Affairs."

So balance was gradually restored, and Taiwan resumed its march toward full democracy and a prosperity that has few rivals in Asia.

MARTIN SCHRAM

Clintons cop a political plea

The early evidence is far from complete, yet it's already conclusive in at least one respect. We can now see that Bill and Hillary Clinton would be well advised to hasten the end of the Whitewater controversy by copping a plea.

It is time for the president and first lady to plead guilty to a non-impeachable, non-criminal offense: felonious hypocrisy -- otherwise known in the nation's capital as politics-as-usual.

Then perhaps we can let the duly constituted investigators get on with their quiet inquiries. And perhaps we in the media can return to the old-time practice of checking our facts before making them public. Also checking perspectives to avoid the current tendency to over-inflate minor miscues so they seem like major illegalities.

So far, the early evidence on the conduct of the Clintons in the affair called Whitewater has shown us nothing that seems impeachable nor criminal. But when we put Clintonian words and actions into perspective, we find plenty that is, indeed, hypocritical -- the sort of political hypocrisy that you can hear any day in the speeches of senators and representatives.

On Oct. 23, 1991, a presidentially ambitious Gov. Clinton of Arkansas sounded right on target in a speech at Georgetown University: "The Reagan-Bush years have exalted private gain over public obligation.... The 1980s ushered in a gilded age of greed and selfishness, of irresponsibility and excess, and of neglect. S&L crooks stole billions of dollars in other people's money."

Now we have the added insight of knowing that some $60 million of our federal taxes went to bail out the failed Madison Guaranty Savings and Loan that was owned by the Clintons' Whitewater real estate partner, James McDougal. And that private attorney Hillary Clinton had represented Madison in one rather small effort to get consideration from state regulators.

So perhaps it is time for President Clinton and his wife to candidly explain that their actions -- while apparently legal -- didn't match the high tone of Gov. Clinton's campaign words. Mr. Clinton can explain why he thought it was OK to ask McDougal to host a gubernatorial campaign fundraiser. We in the media, in turn, can explain that senators and representatives routinely ask lobbyists whose special interests they oversee from their committee perches to host fundraisers -- and we never think it newsworthy enough to cover them.

On Nov. 20, 1991, Clinton said at Georgetown U.: "For 12 years of this Reagan-Bush era, the Republicans have let S&L crooks and self-serving CEOs try to build an economy out of paper and perks instead of people and products. It's the Republican way: Every man for himself and get it while you can. They stack the deck in favor of their friends at the top and tell everybody else to wait for whatever trickles down."

Now we have the added insight of knowing that in 1979, when the Clintons were moving out of puberty and into the governor's mansion, some people who did business with the state decided to help the young political couple turn $1,000 into $100,000 in one year of commodities market speculation. Many experts think it was impossible for Mrs. Clinton to profit so grandly without someone stacking the deck by investing in large blocks and then allocating the profits her way.

"It is time for the president and first lady to plead guilty to a non-impeachable, non-criminal offense."

So perhaps the Clintons thought this might be happening too -- and thought it unwise to accept such help, even if it was technically legal. Perhaps now President Clinton ought to tell us if that was the real reason they quickly quit the market and never made public their 1979 tax return until now. Many who cheered her feminist leadership find it uneasy to hear Mrs. Clinton's recent explanation that she quit speculating because she was pregnant and it was just too nerve-racking.

Whitewater isn't about impeachment; it's about politics. So cop a plea of guilty to having committed politics as usual, Mr. President. It's time for our short national nightmare to be over.

Copyright 1994 NEWSPAPER ENTERPRISE ASSN.

LETTERS TO EDITOR

Letters to the editor are welcome. All letters must be signed, include the address of the writer and a daytime telephone number. Letters should be on a single subject and be as brief as possible. The letters are subject to editing.

JOSEPH SPEAR

We've already named the '90s

What's all this hullabaloo about naming the '90s? Don't these people know it's been done already?

I refer to Tom Shales of the Washington Post. "We must come to some decision on what we want to call the 1990s," he wrote several months ago. He preferred the Cranky '90s.

I refer to the New Republic magazine, which last month surveyed the popular press and uncovered 30-plus monikers that have already been appended to the current decade.

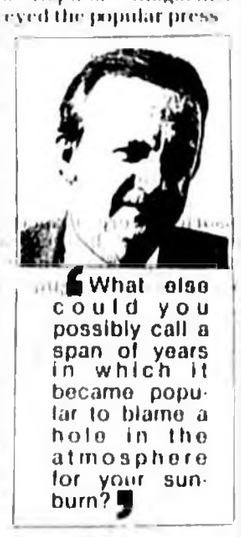

"What else could you possibly call a span of years in which it became popular to blame a hole in the atmosphere for your sunburn?"

I refer to American Demographics magazine, which used a computer to search out names that have been suggested for the '90s and discovered 139 mentions of the Decade of the Brain (first proposed by George Bush in 1990), 57 references to the Gay '90s, 17 to the She Decade, 15 to the Sober 1990s, five to the Snoring 1990s and one to the Pay Now 1990s.

Time out, people! It has already been done. It's in the bag, finis. On Oct. 7, 1991, yours truly dubbed this decade the Alibi Age. Or, if you prefer, the Not-Me Decade, which flows naturally from the Me Decade that preceded it.

It's perfect, is it not? What else could you possibly call a span of years in which it became popular to blame a hole in the atmosphere for your sunburn? Tobacco ads for your smoking habit? The bar that sold you the booze for your DWI? Movies, television and rock music for violence and crime? Thanks for the kudos. Thank you, thank you. It was nothing, really. As an old muckraker, I keep good files and I sensed something was up in July 1990, when Argentine soccer star Diego Maradona blamed the Mafia for a World Cup loss to West Germany. "The Mafia exists also in soccer," he said. "The penalty which defeated us did not exist and was given to award victory to West Germany and punish Argentina."

Then there was Florida prostitute who alleged the antidepressant drug Prozac had turned her into a nymphomaniac.

Then there was the Texas man who shot a state trooper then claimed he was the victim of rap lyrics. He had been listening to Tupac Shakur, the Geto Boys and Ganksta N-I-P in the stolen car he was driving when the trooper stopped him, he said.

When closely examined, therefore, it can be plainly seen that a pattern is evolving here. Sure, some of the alibis of the '90s have been pretty pathetic -- Dan Quayle tried to blame the cue card for misspelling potato -- but by and large the excuses are getting progressively imaginative and audacious.

OK, so Lorena fell back on the timeworn insanity defense for disconnecting John from his member. And OK, the Menendez brothers used the old child abuse excuse for murdering their parents. But how about Michael Griffin, the pro-life fanatic who killed Dr. David Gunn in Florida? He claimed that graphic anti-abortion propaganda drove him to his crime. The shooting "was the action of a good, decent, human being (who) had been fed poison," said his lawyer. Now that's pretty creative.

And there's the added twist of alibiing in your sleep. You're fat and impotent? Some British doctors say you might be snoring, which reduces production of testosterone and a growth hormone that controls weight. Or maybe those extra pounds are caused by sleep-eating. Yep, some Minnesota doctors say there are people, particularly women, who binge in their sleep.

Cars

Continued from Page 1A

now and next year, and the commission changed the number.

The police department operates under a Law Enforcement Trust Fund assistance program which allows fleet purchases when accomplished in bulk. For Sanford, part of the bulk includes the Seminole County Sheriff's department.

"The purchase price per vehicle this year," Russell said, "is supposed to be $14,862. But there are still ten vehicles which are available if we buy them now," he continued, "and the cost is presently $13,512."

Russell added that if the city waited until next year to purchase new vehicles, the cost would be over $16,000 each.

"We are about halfway through the budget year right now," Simmons told the commission. "And we have not spent a lot of money from last year's contingency fund, so part of the money would be available."

"If we agree on purchasing only six vehicles now," said Commissioner A.A. McClanahan, "then we will be holding back on the rest for next year, and by that time the price will be almost $3,500 more per vehicle than what it will cost now. Why not go ahead with all ten?"

Discussion was also held regarding the four officers of the community patrol, and possible financial assistance through those assignments out of a state trust fund.

Russell said the cost of the vehicles would include the transferral of equipment from the present police vehicles to the new units, which would be 1994 Chevrolet Caprices.

Russell has reported that the police department presently has 15 patrol vehicles in service with odometer readings between 77,500 and 127,846 miles. "These vehicles are not dependable or cost effective, due to the constant need of repair," he observed.

As a result of the work session discussion, during the regular meeting, the City Commissioners voted unanimously for purchasing all ten new police vehicles.

"This will be as good a purchase as is possible," Russell said. "In fact, we will even save delivery charges by sending some drivers up to north Florida and bring them to Sanford ourselves."

IRS

Continued from Page 1A

Ken Rushing, officer in charge of the Lake Mary post office commented on the outdoor box. "We'll be emptying the box about every hour. It usually gets very full on April 15th, and we don't want to have any jamups."

Rushing said, "Anyone who gets their forms in the mailbox outside his facility by midnight, will have the April 15th postmark."

He cautioned however that persons who may mail their forms tomorrow without sufficient postage, will have it returned, and the document would not be declared as having been mailed by the deadline.

Postal officials also suggest the mail receptacles in various parts of the cities and counties not be used for income tax return mailing tomorrow. The pick-up times from the boxes vary and with the overload expected by postal workers tomorrow, there can be no guarantees.

Vandalism

Continued from Page 1A

The house was vandalized while Ronald Yager, a bishop with the Reorganized Church of Jesus Christ of Later-day Saints, and his family were in Independence, Mo. where they are preparing to transfer soon.

The youngsters who vandalized the home had gained entry with a key they had stolen from Yager's son who has already withdrawn from Lake Mary High School and moved to Missouri.

According to school officials the teens involved in the incident and Yager's son had some on-going disputes.

The teens told investigators they were skipping school on the day of the vandalism and went there to "hang out." While they were there, they engaged in a food fight that got out of control. They decided to cover up that mess by faking a burglary, they told investigators, and that, too, got out of control.

Sheriff's spokesman Ed McDonough said when they left the house, all the food that had been in the house was on the kitchen floor, photos were smashed, clothing and accessories were ripped, computers were broken and a $200,000 painting and various documents belonging to the church were destroyed or damaged.

Sheriff Don Eslinger said he saw no reason for the Yagers to have to clean up the mess the youths made at 637 Brookfield Loop.

So Eslinger asked the parents if they would bring their children to the house to sweep, mop and scrub things down.

Because the Lake Mary High School students have not been convicted of the crime, though they have admitted to it, the sheriff's department had no legal right to force the students to clean up the house.

Eslinger said the parents willing brought their students to the clean up.

McDonough said some of the parents supervised their youngsters while others picked up tools and participated in the clean up as well.

"Parents have to take responsibility that wrongs are righted in this sort of situation," McDonough said. "We're very pleased that these parents and the youngsters were so cooperative."

The Yagers are expected to return from Missouri this weekend to pack up what is left of their belongings and to move them to Independence.

Two U.S. copters carrying U.N. personnel shot down in Iraq

By GEORGE GEDDA
Associated Press Writer

WASHINGTON — Two U.S. helicopters carrying U.N. personnel were shot down today over northern Iraq. A State Department official said friendly fire downed the craft.

The official, who spoke only on condition of anonymity, said "high-level people" were aboard the helicopters, and between 12 and 24 were dead. The official said the helicopters were destroyed.

American aircraft have been patrolling the no fly zone over northern Iraq since the end of the Gulf War. Officials at the Pentagon scrambled to explain the shoot-down, which was initially reported to be a U.S.-Iraq encounter.

Emerging from a White House meeting with President Clinton and his national security advisers, Sen. Pete V. Domenici, R-N.M., said he was told "only that two helicopters disappeared." He said they were U.S. copters.

There was no word about the incident on Baghdad's state-run media.

Hoyshar Zobari, a spokesman for the Kurdish leadership in the U.N. no-fly zone set up in northern Iraq after the Persian Gulf War, earlier today said two U.S. Blackhawk helicopters were shot down by Iraqi warplanes in the allied-protected enclave at midday (6 a.m. EDT).

"As far as we know, there were no survivors," he told The Associated Press in a telephone interview from Washington.

"Our people have reached one of the helicopters which appeared to have been carrying 12 passengers and crewmen," said Zobari, a senior official in the Kurdistan Democratic Party. "First reports say that all were killed."

Zobari said the helicopters were ferrying U.S., British, French and Turkish officers from the U.N. office in Zakho, near the Turkish border. The group planned to meet Kurdish leaders in Salahaddin, the central region of the Kurdish zone.

One helicopter crashed near the village of Amadia, the other near Bekhma, another village in the mountainous region, Zobari told the AP. The villages are northwest of Aqrah, 37 miles south of the Turkish border, he said.

There was no immediate word on the fate of the people aboard the other Blackhawk.

Safeen Dizayhe, a representative of the Kurdistan Democratic Party in Anakara, Turkey, confirmed the downing.

The no-fly zone in northern Iraq was imposed above the 36th parallel by the allies in August 1992. It bans Iraqi warplanes flying over the Kurdish enclave, which was established as a sanctuary for the rebellious Kurds by the U.S.-led allies after an abortive rebellion against Saddam Hussein.

If the Kurdish report of Iraqi involvement proves accurate, it would be the first against U.S. aircraft since Aug. 19, 1992, when the Iraqis fired two missiles at two Air Force F-16s patrolling the no-fly zone.

The U.S. jets dropped cluster bombs on the Iraqi missile battery. Two F-15s later attacked the site.

The allies have some 70 U.S., British and French combat jets based at Incirlik, southern Turkey, to patrol the no-fly zone.

Saddam, angered by the Security Council's extension of trade sanctions imposed on Iraq after it invaded Kuwait in 1990, has in recent weeks built up his forces around the Kurdish enclave.

That has raised fears he planned new military operations.

Attorney

Continued from Page 1A

"This motion makes no accusations nor places any blame for the domestic disputes," Lovestrand said. "I'm sorry the events happened."

Two Longwood police officers met Taylor's ex-wife, Janie, at the attorney's home Sunday night in a child custody dispute. Taylor claimed an agreement with his ex-wife allowed his stepdaughter to remain with him along with the couple's son during the visitation period. His ex-wife wanted her daughter to accompany her home.

Taylor allegedly used profane language and called Longwood Police officers "pigs" and "communists" when they attempted to discuss the custody matter. The police report stated Taylor threatened the officers' jobs and in a recorded conversation with a police dispatcher mentioned he was city attorney more than once.

Commissioner Iris Benson seconded Lovestrand's motion to fire Taylor for the purposes of discussion. Benson said the attorney's actions brought a "cloud" over the city when she and many other people have been working to improve the city's image.

Under the city charter, Lovestrand said the commission could not take a vote to fire Taylor at the same meeting the motion was made. The commission should ask Taylor whether he wanted a public hearing, Lovestrand said. If so, the vote would be taken on the motion afterward.

Miller questioned the move to fire Taylor. He noted that although some inappropriate comments may have been made by Taylor during the incident, the commission did not know all the circumstances except information in news reports of the alleged incident.

"This commission should not act as a 'moral patrol,'" Miller said, calling for the meeting to adjourn. Sargent seconded the motion.

Lovestrand cautioned the commission had not finished its business, but Miller did not withdraw his motion. The mayor intended to ask the commission to appoint another attorney to deal with the legal questions.

Taylor advised the commission a special attorney should be hired to handle legal questions since he was the subject of discussion.

However, on the parliamentary question, Taylor said a motion to adjourn took precedence over any other motion. Commissioners Annamarie Vacca, Sargent and Miller voted to adjourn. Benson and Lovestrand voted no.

"You've just created more havoc for yourselves," the mayor commented after he brought down the gavel, ending the session.

Taylor said after the meeting the only comments he will make on the matter will be in a court of law under oath.

School

What's for lunch?

Friday, April 15, 1994
Pizza
Potato Tots
Fresh Fruit
or Chef's Salad or Bag Lunch
Low Fat Milk

DEATHS

THOMAS JAMES JOHNSON, SR.

Thomas James Johnson, Sr., 57, of Apt. 83 Seminole Gardens, Sanford, died Wednesday, April 13, at Winter Park Memorial Hospital. Born Aug. 6, 1936, in Welborn, he moved to Sanford in 1956 from Pompano Beach. Mr. Johnson was a laborer. He was a Baptist.

Survivors include son, Thomas James, Jr., Rochester, N.Y.; sisters, Odessa Copper, Christine Bentley, both of Sanford; brothers, Odell Mann, Samuel Lee, both of Ft. Myers, Major Mann, Quincy, Roosevelt; one grandson.

Sunrise Funeral Home, Sanford, in charge of arrangements.

ARTHUR CONSTANTINE ATHENS

Arthur Constantine Athens, 80, Toula Avenue, Longwood, died Sunday, April 10, 1994, at his residence. Born March 25, 1914, in Providence, R.I., he moved to Central Florida from Long Island, N.Y., in 1978. Mr. Athens was a retired manufacturing manager for Sperry Rand Corp., Long Island. He was a member of Sanlando United Methodist Church, district director for AARP, chairman of the Casselberry Advisory Committee, served on the Older Americans Committee and the Orange Co. Housing Committee. He was former chairman of the State Legislative Committee for AARP, founder and former president of Sanlando Chapter, AARP.

Survivors include wife, Marjorie; son, Major Arthur J., Cherry Point, N.C.; daughters, Elaine Stock, Monroe, N.Y., Daria Hubert, Texas, Sandra Besendorfer, Bayshore, L.I.; 15 grandchildren and three great-grandchildren.

Beacon Direct Cremation Service, Orlando, in charge of arrangements.

DAVID BLOOM

David Bloom, 92, Islander Court, Longwood, died Tuesday, April 12, 1994. Born in Russia, he moved to Central Florida in 1991. Mr. Bloom was an insurance agent. He was Jewish. He belonged to the Shriners, Masons, Boy Scouts, B'nai Brith and Kiwanis.

Survivors include son, James M., Bayside, N.Y.; daughter, Norma Brand-Greenberg, Longwood; three grandchildren and one great-grandchild.

Beth Shalom Memorial Chapel, Longwood, in charge of arrangements.

KENNETH G. DIXON

Kenneth G. Dixon 69, Derby Drive, Altamonte Springs, died Tuesday, April 12, 1994, at Longwood Healthcare Center. Born June 9, 1924, in Detroit, he moved to Central Florida in 1986. Mr. Dixon was a retired loan officer for Bank of America. He was Christian. He was an Army veteran of World War II.

Survivors include daughters, Krystina Choate, Moorpark, Calif., Nina Haber, Chatsworth, Calif., Vanda Glaspey, Eugene, Ore., Jennifer Mastenbrook, Albany, Ore.; sister Vernice M. Conrad, Altamonte Springs; five grandchildren.

Baldwin-Fairchild Funeral Home, Forest City, in charge of arrangements.

JESSIE LEE HOWARD DODSON

Jessie Lee Howard Dodson, 67, West 24th Street, Sanford, died Wednesday, April 13, 1994, at her residence. Born July 16, 1926, in Sparta, Tenn., she moved to Central Florida in 1945. Mrs. Dodson was a seamstress for Sanford Manufacturing Co. She was a member of Bowl America, Florida Womens Bowling Association, American Legion Post 53 Women's Auxiliary.

Survivors include daughters, Rosie M. Robinson, Apopka, Martha A. Barnes, Sanford, Patricia Faye Chastain, Johnnie Lee Malen, both of Orlando; sisters, Jeannie Speigle, DeBary, Inez McGowen, Daytona Beach; brother, William Howard, Columbus, Ga.; 13 grandchildren and seven great-grandchildren.

Gramkow Funeral Home, Sanford, in charge of arrangements.

MEARA GRACE JENOVAI

Meara Grace Jenoval, infant, Frances Drive, Altamonte Springs, died Monday, April 11, 1994, at Florida Hospital, Orlando. She was born in Orlando.

Survivors include parents, Steven and Melissa Jenoval, Altamonte Springs; paternal grandmother, Mary Jenovai, Port Orange; maternal grandmother, Mary Maley, Altamonte Springs; maternal grandfather, John Maley, Orlando.

Woodlawn Funeral Home & Memorial Park, Orlando, in charge of arrangements.

PAUL EMILE FRECHETTE, SR.

Paul Emile Frechette, Sr., 74, Galveston Avenue, Deltona, died Wednesday, March 30, 1994, at his residence. Born July 23, 1919, in Newport, Vt., he moved to Central Florida from Foxboro, Mass. in 1980. Mr. Frechette was a retired chemist for Pennfield Chemical Co., Boston, and a member of Our Lady of the Lakes Catholic Church, Deltona.

Survivors include daughters, Susan Edlund, North Attleboro, Mass., Kathryn Auld, DeBary, Barbara DiLorenzo, Deltona; sons, Paul, Jr. Deltona, Jeffrey, Queens, N.Y.

Stephen R. Baldauff Funeral Home, Deltona, in charge of arrangements.

ARTHUR JOSEPH NORMAND

Arthur Joseph Normand, 80, Rayston Street, Deltona, died Thursday, April 7, 1994, at Central Florida Regional Hospital, Sanford. Born July 6, 1913, in Berwick, Maine, he moved to Central Florida in 1985. Mr. Normand was self employed in the construction industry. He belonged to Our Lady of the Lakes Catholic Church, Deltona.

Survivors include wife, Marie J.; sisters, Florence LaRoche, Dover, N.H., Florina Basilelier, Seabrook, N.H.; brothers, Wolfred, Belin, N.H., Albert G., Bedford, N.H.

Stephen R. Baldauff Funeral Home, Deltona, in charge of arrangements.

FUNERALS

DODSON, JESSIE LEE HOWARD

Funeral services for Mrs. Jessie Lee Howard Dodson, 67, of Sanford, who died Wednesday will be 11 o'clock Saturday morning at Gramkow Funeral Home with Chaplain Maureen Kramlinger officiating. Interment will be in Oaklawn Park Cemetery. Friends may call at Gramkow Funeral Home Friday from 6-8 p.m. For those who wish, memorial contributions are suggested to Hospice of Central Florida, 2500 Maitland Center Parkway, Suite 300, Maitland, FL 32751.

Arrangements by Gramkow Funeral Home

Winning Taste.



We reserve the right to limit quantities sold

Advertised prices good through April 23, 1994

TARGET.
RIGHT ON THE MONEY.®

Working women

Survey: Working moms satisfied with lives

By LISA GENASCI
AP Business Writer

NEW YORK — Liza Dawson loves life as a working mom.

She gets up at 6:45 a.m. to catch the 8:07 commuter train to her job in New York City, leaving her two children with their live-in nanny. About 10½ hours later she returns; after a long day at work, her long night at home begins.

"I'm stressed out to the max, but I can't imagine life any other way," she says.

A Gallup poll commissioned by Working Mother magazine for its May issue says Dawson isn't alone: For the most part, working mothers are satisfied with the balance in their lives between jobs and family.

The findings contradict studies which found that many women — and men — are uncomfortable with the long hours they spend on the job, riddled with guilt over time spent away from their families, and working only because they have to.

"The media tends to pick up the negative side of women's lives," said Judsen Culbreth, editor in chief of Working Mother. "This study confirms what our own reader surveys have shown. Women are telling us, 'I like my life and I enjoy my job.'"

Gallup polled 1,000 working mothers nationwide — 500 randomly and 500 selected as career committed.

Some of the findings:

— Eight out of 10 were "extremely" or "very" satisfied with how well their children are doing and with the job they are doing as mothers. Ninety percent said their children are happy.

— Three-quarters said they "like" or "love" their jobs — from the woman who de-snouts hogs in Missouri to the physics professor in Florida.

— Seven out of 10 women said they work to feel good about themselves, regardless of the job they do or the money they earn. But eight out of 10 said "providing for the family" is a top reason for taking a job.

— Nearly nine out of 10 were concerned with getting paid what they were worth, with only 4 percent saying they were not "especially concerned about pay."

Feminist author Betty Friedan hailed the poll results. "Of course women still have problems balancing work and family, but that's nothing compared to the depression, the lack of identity and control over their lives, the supressed rage, they used to feel."

Others, however, said the study was overly optimistic.

"It just doesn't jibe with what I see," said Ellen Bravo, executive director of 9 to 5, National Association of Working Women. "Corporate culture still discourages having an active life outside of work and lots of people lack the assistance they need. People are feeling the squeeze from time and money."

Legal Notice

IN THE CIRCUIT COURT OF THE EIGHTEENTH JUDICIAL CIRCUIT IN AND FOR SEMINOLE COUNTY, FLORIDA
CIVIL ACTION
CASE NO. 93-1567CA
DIVISION 14E

RYLAND MORTGAGE COMPANY,
Plaintiff(s),
vs.
RANDEL HUMPHREYS, et al,
Defendant(s).

NOTICE OF FORECLOSURE SALE

NOTICE IS HEREBY GIVEN pursuant to a Final Judgment of foreclosure dated March 31, 1994, and entered in Case No. 93-1567CA 14E of the Circuit Court of the EIGHTEENTH Judicial Circuit in and for SEMINOLE County, Florida wherein RYLAND MORTGAGE COMPANY is the Plaintiff and RANDEL HUMPHREYS, RHONDA VAN ZANT HUMPHREYS, STATE OF FLORIDA DEPARTMENT OF REVENUE, DAVID R. ANDERS, JENNIFER L. ANDERS f/k/a JENNIFER L. HAYES, GEORGE T. KUSER, CHERYL KUSER, JAMES E. DOMINGUEZ, and TUYET B. DOMINGUEZ are the Defendants, I will sell to the highest and best bidder for cash at the west front steps of the SEMINOLE County Courthouse at 11:00 a.m., on April 28, 1994, the following described property as set forth in said Final Judgment:

Lot 65, Deer Run, Unit 17, according to the plat thereof as recorded in Plat Book 31, Pages 48 and 49, Public Records of Seminole County, Florida.

Together with the following described personal property:

Range/Oven, Vent Fan, Disposal, Dishwasher, Smoke Detector, Carpet

WITNESS MY HAND and the seal of this Court on April 1, 1994.

(SEAL)
HONORABLE
MARYANNE MORSE
Clerk of the Circuit Court
By: Jane E. Jasewic
Deputy Clerk

IMPORTANT
NOTICE
AMERICANS WITH DISABILITIES ACT
OF 1990,
Administrative Order
No. 93-37

Persons with a disability who need a special accommodation to participate in this proceeding should contact ADA Coordinator at 301 N. Park Avenue, Suite N. 301, Sanford, Florida 32771 at least five (5) days prior to the proceeding. Telephone: (407) 323-4330 Ext. 4227; 1-800-955-8771(TDD), or 1-800-955-8770 (V), via Florida Relay Service.
Publish: April 7, 14, 1994
DEQ 62

Legal Notice

IN THE CIRCUIT COURT FOR SEMINOLE COUNTY, FLORIDA
PROBATE DIVISION
File Number 94-258 CP

IN RE: ESTATE OF
ARDEN PARCELL GOETTLING
Deceased.

NOTICE OF ADMINISTRATION

The administration of the estate of Arden Parcell Goettling, deceased, File Number 94-258 CP, is pending in the Circuit Court for Seminole County, Florida, Probate Division, the address of which is P.O. Drawer C, Sanford, Florida 32772-0659. The names and addresses of the personal representative and the personal representative's attorney are set forth below.

ALL INTERESTED PERSONS ARE NOTIFIED THAT:

All persons on whom this notice is served who have objections that challenge the validity of the will, the qualifications of the personal representative, venue, or jurisdiction of this Court are required to file their objections with this Court WITHIN THE LATER OF THREE MONTHS AFTER THE DATE OF THE FIRST PUBLICATION OF THIS NOTICE OR THIRTY DAYS AFTER THE DATE OF SERVICE OF A COPY OF THIS NOTICE ON THEM.

All creditors of the decedent and other persons having claims or demands against decedent's estate on whom a copy of this notice is served within three months after the date of the first publication of this notice must file their claims with this Court WITHIN THE LATER OF THREE MONTHS AFTER THE DATE OF THE FIRST PUBLICATION OF THIS NOTICE OR THIRTY DAYS AFTER THE DATE OF SERVICE OF A COPY OF THIS NOTICE ON THEM.

All other creditors of the decedent and persons having claims or demands against the decedent's estate must file their claims with this court WITHIN THREE MONTHS AFTER THE DATE OF THE FIRST PUBLICATION OF THIS NOTICE.

ALL CLAIMS, DEMANDS AND OBJECTIONS NOT SO FILED WILL BE FOREVER BARRED.

The date of the first publication of this Notice is April 7, 1994.

Personal Representative:
NEDRA LEE GOETTLING
7420 Barnacle Court
Winter Park, Florida 32792
Attorney for Personal Representative:
STEWART ANDREW MARSHALL II
Attorney
Florida Bar No. 171484
Akerman, Senterfitt & Eidson, P.A.
Post Office Box 231
Orlando, Florida 32802
Telephone: (407) 843-7860
Publish: April 7, 14, 1994 DEQ 53

Legal Notices

IN THE CIRCUIT COURT OF THE 18TH JUDICIAL CIRCUIT IN AND FOR SEMINOLE COUNTY, FLORIDA.
CASE NO. 93-1301-CA-14-E

BANK UNITED FSB, FORMERLY KNOWN AS BANK UNITED, A SAVINGS BANK,
Plaintiff,
v.
ROBERT F. SCHELLENBARG, ET AL.,
Defendants.

NOTICE OF FORECLOSURE SALE

NOTICE IS HEREBY GIVEN pursuant to a Final Judgment of Foreclosure dated March 31, 1994, and entered in Case No. 93-1301-CA-14-E of the Circuit Court of the 18TH Judicial Circuit in and for Seminole County, Florida, wherein BANK UNITED FSB, FORMERLY KNOWN AS BANK UNITED, A SAVINGS BANK, Plaintiff, and ROBERT F. SCHELLENBARG, ET AL., are defendants, I will sell to the highest bidder for cash at the West Front Door of the Seminole County Courthouse, Sanford, Florida, at 11:00 o'clock A.M. on the 28th day of April, 1994, the following described property as set forth in said Final Judgment, to wit:

Lot 110, WOODSTREAM, CITY OF WINTER SPRINGS, according to the plat thereof as recorded in Plat Book 24, Pages 97 and 98, Public Records of Seminole County, Florida.

TOGETHER with all the improvements now or hereafter erected on the property, and all easements, rights, appurtenances, rents, royalties, mineral, oil and gas rights and profits, water, water rights and water stock, and all fixtures now or hereafter a part of the property. Including replacements and additions thereto.

DATED April 1, 1994
MARYANNE MORSE, Clerk
Circuit Court
By: Jane E. Jasewic
Deputy Clerk
Publish: April 7, 14, 1994
DEQ 61

Legal Notices

IN THE CIRCUIT COURT OF THE 18TH JUDICIAL CIRCUIT IN AND FOR SEMINOLE COUNTY, FLORIDA.
CASE NO. 93-1833-CA-14E

FEDERAL HOME LOAN MORTGAGE CORPORATION,
Plaintiff,
vs.
CHARLES E. LUFCY, ET AL.,
Defendants.

NOTICE OF FORECLOSURE SALE

NOTICE IS HEREBY GIVEN pursuant to a Summary Final Judgment of Foreclosure dated April 6, 1994 and entered in Case No. 93-1833-CA-14E of the Circuit Court of the 18TH Judicial Circuit in and for Seminole County, Florida, wherein FEDERAL HOME LOAN MORTGAGE CORPORATION, Plaintiff, and CHARLES E. LUFCY, ET AL., are defendants, I will sell to the highest bidder for cash at the West Front Door of the Seminole County Courthouse, Sanford, Florida, at 11:00 o'clock A.M. on the 5th day of May, 1994, the following described property as set forth in said Summary Final Judgment, to wit:

Lot 6, CABELL ESTATES, according to the plat thereof as recorded in Plat Book 21, Page 87, Public Records of Seminole County, Florida. Being commonly known as 121 West Chapman Road.

TOGETHER with all the improvements now or hereafter erected on the property, and all easements, rights, appurtenances, rents, royalties, mineral, oil and gas rights and profits, water, water rights and water stock, and all fixtures now or hereafter a part of the property. Including replacements and additions thereto.

DATED this 8th day of April, 1994.
MARYANNE MORSE
Clerk, Circuit Court
By: Dorothy W. Bolton
Deputy Clerk
Publish: April 14, 21, 1994
DEQ-126

Legal Notices

NOTICE OF ACTION
BEFORE THE CONSTRUCTION INDUSTRY LICENSING BOARD.

IN RE: The license to practice construction of
Bo R. D'Avanzo
1735 Rutledge Road
Longwood, Florida 32771
CASE NO.: 93-13560
LICENSE: CC C029591

The Department of Business and Professional Regulation has filed an Administrative Complaint against you, a copy of which may be obtained by contacting, Attorney G.W. Harrell, Department of Business and Professional Regulation, 1940 N. Monroe Street, Tallahassee, Florida 32399-0792, (904) 488-0062.

If no contact has been made by you concerning the above by May 19, 1994, the matter of the Administrative Complaint will be presented at an ensuing meeting of the Construction Industry Licensing Board in an informal proceeding.

In accordance with the Americans with Disabilities Act, persons needing a special accommodation to participate in this proceeding should contact the individual or agency sending notice not later than seven days prior to the proceeding at the address given on notice. Telephone: (904) 257-6097; 1-800-955-8771 (TDD) or 1-800-955-8770 (V), via Florida Relay Service.
Publish: April 14, 21, 28 & May 5, 1994
DEQ 6

IN THE CIRCUIT COURT OF THE 18TH JUDICIAL CIRCUIT, IN AND FOR SEMINOLE COUNTY, FLORIDA
CIVIL DIVISION
CASE NO. 93-2206-CA-14-E

NATIONSBANC MORTGAGE CORPORATION
Plaintiff,
vs.
CHRIS A. PETERSON and PEGGY A. PETERSON, his wife; FRANCIS X. HUMPHRIES and IMELDA HUMPHRIES, his wife, STERLING PARK HOUSING ASSOCIATION, INC., a Florida corporation; and any UNKNOWN PARTIES IN POSSESSION.
Defendants.

NOTICE OF SALE
PURSUANT TO CHAPTER 45

NOTICE IS HEREBY GIVEN pursuant to a Final Judgment of foreclosure dated March 30, 1994 in Case No. 93-2206-CA-14-E of the Circuit Court of the 18th Judicial Circuit in and for Seminole County, Florida wherein NATIONSBANC MORTGAGE CORPORATION is Plaintiff and CHRIS A. PETERSON and PEGGY A. PETERSON, his wife; FRANCIS X. HUMPHRIES and IMELDA HUMPHRIES, his wife, STERLING PARK HOUSING ASSOCIATON, INC., a Florida corporation; and UNKNOWN PARTIES IN POSSESSION are defendants, I will sell to the highest and best bidder for cash upon the north front door of the Seminole County Courthouse, 301 N. Park Avenue, Sanford, Florida at 11:00 a.m., on May 3, 1994, the following described real property as set forth in said Final Judgment, to wit:

Lot 4, Block "C", STERLING PARK UNIT THREE, according to the plat thereof, recorded in Plat Book 18, Page 52, of the Public Records of Seminole County, Florida.

Dated at Seminole County, Florida, April 1, 1994.
MARYANNE MORSE
As Clerk of Court
Seminole County, Florida
By Jane E. Jasewic
As Deputy Clerk
Publish: April 7, 14, 1994
DEQ 63

Legal Notices

NOTICE OF A PUBLIC HEARING TO CONSIDER AN AMENDMENT TO AN APPROVED PLANNED DEVELOPMENT PROJECT PLAN

Notice is hereby given that a Public Hearing will be held in the Commission Room at the City Hall in the City of Sanford, Florida at 7:00 o'clock P.M. on April 25, 1994, to consider an amendment to an approved Planned Development Project Plan of the City of Sanford, Seminole County, Florida, for property zoned PD, Planned Development, and lying between SR 46 and St. Johns Parkway and between Interstate 4 and Rinehart Road, being more particularly described as follows:

LEGAL DESCRIPTION:
PARCEL A: Begin at the NE intersection of Towne Center Blvd and St Johns Parkway; thence run Nly and Ely along said Towne Center Blvd to an intersection with the S R/W of State Rd 46, said point being a Point of Tangent; thence run N 82°20'10"E, 216.00 feet; thence S 07°39'48" E, 10 feet; thence N 82°20'10"E, 139.31 feet to a point of curvature; said curve is concave to the right having a radius of 1800.08 feet, run through a central angle of 06°26'43" and an arc length of 202.50 feet; thence run S 00°07'11" W, 329.52 feet; thence run S 87°59'22" W, 286.63 feet; thence run S 00°48'16" E, 820.35 feet to a point of curvature concaved to the left having a radius of 170.00 feet, run through a central angle of 75°01'52" and having a arc length of 222.62 feet; thence run N 89°37'39" E, 140.03 feet; thence run S 00°22'21" E, 272.91 feet; thence run S 89°37'39" W, 20.00 feet; thence run S 00°22'21" E, 223.00 feet; thence run S 19°35'42" W, 224.22 feet to a point of the Nly R/W of said St. Johns Parkway; thence run Wly along said Nly R/W to the P.O.B.; containing 29.8 acres, more or less.
PARCEL B: Begin at the SW corner of the SE ¼ of the NE ¼ of Section 29, Township 19 South, Range 30 East, of Seminole County, Florida; thence run N 00°16'35" W, 419.69 feet; thence run N 89°34'41" E, 30 feet; thence run N 00°16'35"W, 93.42 feet for a P.O.B.; thence continue N 00°16'35" W, 490.66 feet to a point on the Sly R/W of State Road 46; thence run along said Sly R/W of State Road 46 to an intersection with the Wly R/W of Towne Center Blvd; thence run Sly and SWly to the P.O.B., containing 1.49 acres, more or less.

All parties in interest and citizens shall have an opportunity to be heard at said hearing.

By order of the City Commission of the City of Sanford, Florida.

PERSONS WITH DISABILITIES NEEDING ASSISTANCE TO PARTICIPATE IN ANY OF THESE PROCEEDINGS SHOULD CONTACT THE PERSONNEL OFFICE ADA COORDINATOR AT 330-5626 48 HOURS IN ADVANCE OF THE MEETING.

ADVICE TO THE PUBLIC: IF A PERSON DECIDES TO APPEAL A DECISION MADE WITH RESPECT TO ANY MATTER CONSIDERED AT THE ABOVE MEETING OR HEARING, HE MAY NEED A VERBATIM RECORD OF THE PROCEEDINGS, INCLUDING THE TESTIMONY AND EVIDENCE, WHICH RECORD IS NOT PROVIDED BY THE CITY OF SANFORD. (FS 286.0105)

Janet R. Donahoe
City Clerk
Publish: April 14, 1994
DEQ 4

Legal Notices

IN THE CIRCUIT COURT OF THE 18TH JUDICIAL CIRCUIT IN AND FOR SEMINOLE COUNTY, FLORIDA
CIVIL DIVISION
CASE NO. 93-1072 CA 14 E
JUDGE: O.H. EATON, JR.

ANCHOR SAVINGS BANK,
Plaintiff,
vs.
JANICE E. HILLIKER, a single woman, FORECLOSURE FOREBEARANCE, INC., and WALTER YOUNG,
Defendants.

NOTICE OF SALE
PURSUANT TO CHAPTER 45

IT IS HEREBY GIVEN pursuant to an Order of Final Judgment of Foreclosure, dated March 31, 1994, and entered in Case Number 93-1072 CA 14 E of the Circuit Court of the Eighteenth Judicial Circuit, in and for Seminole County, Florida wherein, ANCHOR SAVINGS BANK, a Federal Savings Bank, is the Plaintiff, and JANICE E. HILLIKER, FORECLOSURE FOREBEARANCE, INC. and WALTER YOUNG, is/are the Defendant(s), I will sell to the highest and best bidder for cash at the Seminole County Courthouse, 301 North Park Avenue, Sanford, Seminole County, Florida, at 11:00 o'clock a.m., on the 28th day of April, 1994, the following described property, as set forth in said Order or Final Judgment, to wit:

Lot 20 OAK VILLA SUBDIVISION as recorded in Plat Book 20 Page 76 & 77 of the Public Records of Seminole County, Florida. Together with a New 1990 Nobility Tropic Isles Mobile Home, Serial Number N1407980AAB.

DATED at Sanford, Seminole County, Florida, on April 1, 1994.
MARYANNE MORSE
As Clerk of the Court
BY: Jane E. Jasewic
As Deputy Clerk
Publish: April 7, 14, 1994
DEQ 58

IN THE CIRCUIT COURT OF THE EIGHTEENTH JUDICIAL CIRCUIT IN AND FOR SEMINOLE COUNTY, FLORIDA
CIVIL ACTION
CASE NO. 93-0645CA-14
DIVISION E

FIRSTATE FINANCIAL,
Plaintiff,
vs.
KEITH MIZELLE, et al.
Defendant(s)

NOTICE OF SALE

Notice is hereby given that, pursuant to a Final Judgment of Foreclosure dated June 7, 1993, entered in Civil Case Number 93-0645CA-14, Division E, in the Circuit Court for Seminole County, Florida, wherein FIRSTATE FINANCIAL is the Plaintiff, and KEITH MIZELLE, et al., are the Defendants, I will sell the property situated in Seminole County, Florida, described as:

Lot 50, DEER RUN, Unit 9A, according to the plat thereof as recorded in Plat Book 28, Pages 14 and 15, Public Records of Seminole County, Florida.

at public sale, to the highest and best bidder, for cash at the west front door of the Seminole County Courthouse, 301 N. Park Avenue, Sanford, Florida, at 11:00 a.m. on April 28, 1994.

Dated: April 1, 1994
MARYANNE MORSE
CLERK OF THE CIRCUIT COURT
By: Jane E. Jasewic

"In accordance with the Americans With Disabilities Act, persons in need of a special accommodation to participate in this proceeding shall, within seven (7) days prior to any proceeding, contact the Administrative office of the Court, 301 N. Park Avenue, Seminole County Courthouse, Sanford, FL 32771 telephone (407)323-4330, TDD 1-800-955-8771 or 1-800-955-8770 via Florida Relay Service".
Publish: April 7, 14, 1994
DEQ 59

Legal Notices

NOTICE OF PUBLIC AUCTION
NOTICE IS HEREBY GIVEN:

C&J TOWING WILL SELL AT PUBLIC AUCTION FOR SALVAGE FOR CASH ON DEMAND TO HIGHEST BIDDER THE FOLLOWING DESCRIBED VEHICLE:
82 CHEVY CAMARO GREY
VIN#1AP87J7CL184314

THIS AUCTION WILL BE ON APRIL 23, 1994, AT 10 O'CLOCK AT C&J TOWING, AT 1580 S. CR. 427, LONGWOOD, FL 32750. PROSPECTIVE BIDDERS MAY INSPECT VEHICLE ON THE DAY BEFORE AUCTION BETWEEN 9 AM AND 5 PM. TERMS ARE CASH OR CERTIFIED FUNDS. C&J TOWING RESERVES THE RIGHT TO ACCEPT OR REJECT ANY AND ALL BIDS.
Publish: April 14, 1994
DEQ 140

IN THE CIRCUIT COURT OF THE EIGHTEENTH JUDICIAL CIRCUIT IN AND FOR SEMINOLE COUNTY, FLORIDA,
CASE NO. 93-1258 CA14 E

Home Savings of America, F.S.B. f/k/a Home Savings of America, F.A.,
Plaintiff,
vs.
Jeffrey G. Tickal and Lauri Jill Tickal, husband and wife, et al.,
Defendants.

NOTICE OF FORECLOSURE SALE

NOTICE IS HEREBY GIVEN that pursuant to a Final Judgment of foreclosure dated March 31, 1994, and entered in Case No. 93-1258 CA14 E of the Circuit Court of the Eighteenth Judicial Circuit in and for Seminole County, Florida wherein, Home Savings of America, F.S.B. f/k/a Home Savings of America, F.A., Plaintiff, and Jeffrey G. Tickal and Lauri Jill Tickal, husband and wife, and Southern Bank of Central Florida are the Defendants, I will sell to the highest and best bidder for cash at the West front door of the Seminole County Courthouse, in Sanford, Florida at 11:00 o'clock A.M. on May 3, 1994, the following described property as set forth in said Final Judgment, to wit:

South 52 feet of Lot 3 and all of Lot 4, Block F, SANLANDO SPRINGS TRACT NO. 6 according to the plat thereof as recorded in Plat Book 5, Page 53, Public Records of Seminole County, Florida.

Together with all interest which Borrower now has or may hereafter acquire in or to said property and in and to (a) all easements and rights of way appurtenant thereof, and (b) all buildings, structures, improvements, fixtures, and appurtenances now or hereafter placed thereon, including, but not limited to, all apparatus and equipment, whether or not physically affixed to the land or any building, used to provide or supply air cooling, air conditioning, heat, gas, water, light, power, refrigeration, ventilation, laundry, drying, dishwashing, garbage, disposal or other services; and all waste vent systems, antennes, pool equipment, window coverings, drapes, and drapery rods, carpeting and floor covering, awnings, ranges, ovens, water heaters and attached cabinets. It being intended and agreed that such items be conclusively deemed to be affixed to and to be part of the real property; and (c) all water and water rights (whether or not appurtenant) and shares of stock pertaining to such water or water rights, ownership of which affects said property, and (d) the rents, income, issues and profits of all property.

DATED April 1, 1994
Maryanne Morse
CIRCUIT COURT
By: Jane E. Jasewic
Deputy Clerk
Publish: April 7, 14, 1994
DEQ 60

NOTICE OF A PUBLIC HEARING TO CONSIDER THE ADOPTION OF AN ORDINANCE BY THE CITY OF SANFORD, FLORIDA

Notice is hereby given that a Public Hearing will be held in the Commission Room at the City Hall, 300 North Park Avenue, in the City of Sanford, Florida, at 7:00 o'clock P.M. on April 25, 1994, to consider the adoption of an ordinance by the City of Sanford, Florida, described as follows:

ORDINANCE NO. 2205

TO ANNEX A PORTION OF THAT CERTAIN PROPERTY LYING BETWEEN FERN DRIVE AND ROSE DRIVE AND BETWEEN PALM WAY AND SANFORD AVENUE; AS SHOWN ON THE MAP BELOW:

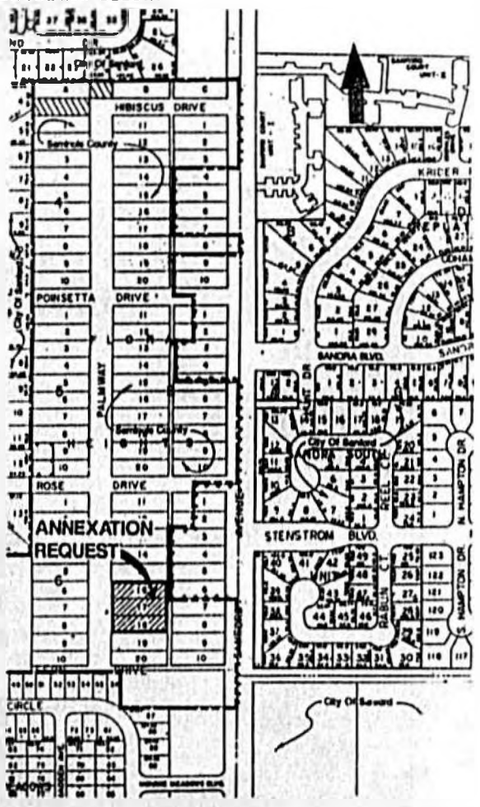

A complete description and a copy of the ordinance shall be available at the office of the City Clerk for all persons desiring to examine the same.

All parties in interest and citizens shall have an opportunity to be heard at said hearing.

By order of the City Commission of the City of Sanford, Florida.

ADVICE TO THE PUBLIC: IF A PERSON DECIDES TO APPEAL A DECISION MADE WITH RESPECT TO ANY MATTER CONSIDERED AT THE ABOVE MEETING OR HEARING, HE MAY NEED A VERBATIM RECORD OF THE PROCEEDINGS, INCLUDING THE TESTIMONY AND EVIDENCE, WHICH RECORD IS NOT PROVIDED BY THE CITY OF SANFORD. (FS 286.0105)

PERSONS WITH DISABILITIES NEEDING ASSISTANCE TO PARTICIPATE IN ANY OF THESE PROCEEDINGS SHOULD CONTACT THE PERSONNEL OFFICE ADA COORDINATOR AT 330-5626 48 HOURS IN ADVANCE OF THE MEETING.

Janet R. Donahoe
City Clerk
Publish: April 14 and 21, 1994
DEQ-144

NOTICE OF A PUBLIC HEARING TO CONSIDER THE ADOPTION OF AN ORDINANCE BY THE CITY OF SANFORD, FLORIDA

Notice is hereby given that a Public Hearing will be held in the Commission Room at the City Hall, 300 North Park Avenue, in the City of Sanford, Florida, at 7:00 o'clock P.M. on April 25, 1994, to consider the adoption of an ordinance by the City of Sanford, Florida, described as follows:

ORDINANCE NO. 2206

TO ANNEX A PORTION OF THAT CERTAIN PROPERTY LYING BETWEEN SR 46 AND ST. JOHNS PARKWAY AND BETWEEN TOWNE CENTER BOULEVARD AND RINEHART ROAD; AS SHOWN ON THE MAP BELOW:

A complete description and a copy of the ordinance shall be available at the office of the City Clerk for all persons desiring to examine the same.

All parties in interest and citizens shall have an opportunity to be heard at said hearing.

By order of the City Commission of the City of Sanford, Florida.

ADVICE TO THE PUBLIC: IF A PERSON DECIDES TO APPEAL A DECISION MADE WITH RESPECT TO ANY MATTER CONSIDERED AT THE ABOVE MEETING OR HEARING, HE MAY NEED A VERBATIM RECORD OF THE PROCEEDINGS, INCLUDING THE TESTIMONY AND EVIDENCE, WHICH RECORD IS NOT PROVIDED BY THE CITY OF SANFORD. (FS 286.0105)

PERSONS WITH DISABILITIES NEEDING ASSISTANCE TO PARTICIPATE IN ANY OF THESE PROCEEDINGS SHOULD CONTACT THE PERSONNEL OFFICE ADA COORDINATOR AT 330-5626 48 HOURS IN ADVANCE OF THE MEETING.

Janet R. Donahoe
City Clerk
Publish: April 14 and 21, 1994
DEQ-143

NOTICE OF TAX SALE

NOTICE IS HEREBY GIVEN THAT ON THE 31st DAY OF MAY, 1994, 10:00 A.M. AT THE COUNTY SERVICES BUILDING IN SANFORD, 1101 EAST FIRST STREET, ROOM 1028, COUNTY OF SEMINOLE, STATE OF FLORIDA, TAX SALE CERTIFICATES WILL BE SOLD ON THE FOLLOWING DESCRIBED LAND TO PAY THE AMOUNT DUE FOR TAXES HEREIN SET OPPOSITE THE SAME, TOGETHER WITH ALL COSTS OF SUCH SALE AND ALL ADVERTISING. SALE WILL BE HELD IN THE COUNTY COMMISSION CHAMBERS.

NAME-LEGAL DESCRIPTION	TAX-COST
********CRYSTAL LAKE WINTER HOMES SUBD	********
********PB 2 PG 115	********
7-CROWN CORP	2,906.52
199 COUNTRY CLUB RD	6448
LEG LOTS 1 2 3 4 + 5 BLK 27	
-----SEC 21 TWP 20 RGE 30-----	
SMITH STEPHEN T & ROSE A	1,368.76
150 HUMPHREY RD	6449
LEG SEC 21 TWP 20S RGE 30E E 291.5 FT OF W 583 FT OF S 317.5 FT OF NW 1/4 OF NW 1/4	
-----SEC 04 TWP 20 RGE 31-----	
YOUNGBLOOD TANDY W & GEORGIA H	1,108.63
2950 BEARDALL AVE	6450
LEG SEC 04 TWP 20S RGE 31E S 1/2 OF N 605 FT OF S 815 FT OF SE 1/4 OF SW (LESS W 719.21 FT & RD)	
-----SEC 16 TWP 20 RGE 32-----	
NIEVES OMAR	483.21
PO BOX 161854	6451
LEG SEC 16 TWP 20S RGE 32E BEG 40.46 FT S & 20 FT E OF N 1/4 COR RUN E 274.89 FT S 800 FT W 271.68 FT N 799.98 FT TO BEG	
********SANLANDO	********
********PB 3 PG 67	********
APPLETON SCOTT D	1,341.26
305 PARK PLACE	6452
LEG W 7.5 FT OF LOT 11 + ALL LOT 12 BLK 85	
APPLETON SCOTT D	1,330.61
305 PARK PL	6453
LEG W 1/2 OF N 1/2 OF LOT 24 + W 1/2 OF LOTS 25 + 26 BLK 87	
********LAKE ADELAIDE SHORES	********
********REVISION	********
********PB 9 PG 1	********
APPLETON SCOTT D	345.63
305 PARK PL	6454
LEG LOT 2 BLK C (LESS BEG N 07 DEG 33 MIN E 38 FT OF SW COR RUN S 74 DEG 57 MIN E 108.15 FT TO C/L OF VACD ST SELY ON C/L TO PT ON S LINE EXT E OF BEG W TO BEG)	
********J A BISTLINES ADD	********
********PB 3 PG 6	********
APPLETON SCOTT D	1,135.40
305 PARK PL	6455
LEG LOT 11 (LESS RD)	

PERSONS WITH DISABILITIES NEEDING ASSISTANCE TO PARTICIPATE IN ANY OF THESE PROCEEDINGS SHOULD CONTACT THE EMPLOYEE RELATIONS DEPARTMENT ADA COORDINATOR 48 HOURS IN ADVANCE OF THE MEETING AT 321-1130, EXTENSION 7941.

RAY VALDES
TAX COLLECTOR
SEMINOLE COUNTY, FLORIDA
Publish: April 14, 21, 28, and May 5, 1994
DEQ-132

Shuttle continues space work

Astronauts still have time to earth-gaze

By Associated Press

SPACE CENTER, Houston — The super-sophisticated radar aboard space shuttle Endeavour scanned the Austrian Alps today to help scientists determine how much water the region can expect from melting snow and ice.

The 3-D radar images gathered during the 10-day flight could also help scientists predict water cycles around the ice fields of southern Chile and the mountains of Mammoth Lakes, Calif.

The $366 million radar instruments, the most advanced NASA has ever put in space, can detect both the volume of snow and how damp it is.

As the shuttle passed 138 miles over Austria, about 100 researchers and students, many on skis, fanned out across the area with portable observation equipment and radar reflectors to assist the study.

Scientists say radar is the best means for collecting information on snow cover.

Eventually, they say, continuous radar monitoring could help farmers decide which crops to plant and when and where to plant them.

The radar is aimed by remote control from the ground.

Endeavour's six astronauts, meanwhile, are photographing the study sites and keeping the radar-data recorders supplied with fresh tapes.

Astronaut Michael "Rich" Clifford said the workload allows more time for Earth-gazing than did his first shuttle flight, a Pentagon mission in 1992.

"The beauty of this mission is that I get to look out the window at the beauty of our Earth below," he said on a Mutual Broadcasting System call-in show early today.

TRANSMISSION TROUBLE?



Harrell & Beverly Transmissions
209 W. 25th St.
Sanford
322-8415
30 Years Same Location

King suit goes to the jury

By LINDA DEUTSCH
AP Special Correspondent

LOS ANGELES — A jury began deliberating how much money to award Rodney King after his lawyer portrayed King's beating as a racist attack and ranked him alongside Malcolm X and Martin Luther King Jr. as a civil rights symbol.

The lawyer, Milton Grimes, asked for $15 million. But Deputy City Attorney Don Vincent said $800,000 — four times King's medical costs — would be fair.

"This is a race case," Grimes said Wednesday in closing arguments in King's lawsuit against the city.

The lawyer noted that an audio expert had isolated what sounded like a racial slur on the soundtrack of the beating videotape.

"Close your eyes and listen to the tape," Grimes said. "You can't close your eyes and pretend 'nigger' wasn't said on March 3, 1991, because you don't want to hear it."

Grimes also told the jury: "Medgar Evers, Martin Luther King, Malcolm X — these people were all in the civil rights movement voluntarily. Mr. King is a symbol involuntarily, but no less a symbol."

But Vincent told jurors that race had nothing to do with the case, and he questioned whether a racial slur was really uttered. He suggested that if jurors did hear one, they should consider the feelings of the officers battling a large and powerful suspect.

"Think about the emotion of those officers," Vincent said. "Think of Rodney King saying he wanted to run ... and think about one word. What is one word?"

The jury consists of six whites, two Hispanics, one Indian and one black.

Four officers were charged with beating King but were acquitted in state court, touching off riots in 1992. In 1993, two of them were convicted in federal court of violating King's civil rights and are serving 2½-year prison sentences.

"He was a black man who was beaten because they could get away with it," said another of King's lawyers, John Burris.

The city admitted liability for King's beating. The jury will decide how much he is owed in compensatory damages, which cover actual losses.

King's medical witnesses testified that he suffers from headaches, blurred vision, a faulty memory and lack of concentration symptomatic of brain damage.

The city's witnesses said that he has recovered from his head fractures and that any other problems are the result of his alcoholism.

Witnesses for the city said King couldn't have earned more than $500,000 in his lifetime. But King's witnesses said the former construction worker could have made more than $1 million if he had been uninjured and able to work to age 65.

In a second phase of the trial, the jury will decide whether the officers and other individuals should be made to pay punitive damages, which are meant to punish wrongdoing and deter similar conduct.

QE2 still going

By COLLEEN BARRY
Associated Press Writer

NEW YORK — The Queen Elizabeth 2, the only luxury liner making regular trans-Atlantic crossings, survives the aviation age on some travelers' nostalgia for the days of steamer trunks, and others' fear of flying.

The luxury liner sailed into New York harbor Wednesday on its first crossing of the season, arriving in rainy weather that obscured passengers' views of the Statue of Liberty but didn't dampen their exhilaration over crossing 4,000 miles of ocean.

"You can't explain it. It's luxurious," said Karin Kloka of Frankfurt, Germany, after walking down the gangplank at Pier 88, where families and limousine drivers waited.

At $2,095 to $10,745 a person for one-way passage, crossing the Atlantic in an oceanliner is far more expensive than flying. But passengers say they find the pace more relaxing — and there's no baggage limit, and there's room for cars.

Arriving after her first trans-Atlantic ocean crossing, Elma Denmark of New Orleans saw no reason to choose between two eras of travel.

She and her granddaughter flew from New York to London on the Concorde in a speedy three hours and 15 minutes. Their return was a more leisurely five days aboard the Queen Elizabeth 2 from Southhampton, England.

"It was just something I always wanted to do. I wanted to travel on a ship and I wanted it to be on a large ship," Denmark said.

The ship is the biggest, best known and, with a speed of 32 knots, the fastest of the British-owned Cunard lines. It has traveled 3.75 million miles since it was launched in 1967, and is slated for a $45 million overhaul this fall.

The QE2 will cross the Atlantic 26 times this year between April and December before leaving in January on a 100-day, round-the-world cruise. Between times, it runs as a cruise ship in the Mediterranean and the Caribbean.

The advent of trans-Atlantic non-stop flights in the 1960s marked the end of an era of ship travel that brought legions of European immigrants to the United States and provided first-class passage to wealthier travelers.

Still, crossing the Atlantic by oceanliner conjures up romantic images.

The ship, three football fields long, contains four restaurants, a spa and fitness center, eight bars, four swimming pools and a casino. It can carry up to 1,850 passengers in 900 cabins.

"We can take people across the Atlantic in a style that is very difficult to find anywhere," said the QE2's Capt. John Burton-Hall. "The word is 'pamper.'"

Herald Photos by Apryl Kenisten

Having a field day

First grader Katoya Raynor, above, and second grader Camille Tolley, were some of the students at Idyllwilde Elementary School in Sanford who took part in the field day activities at the school this week. The students competed in a variety of athletic events from jumping rope to the hula hoop relay.

FLORIDA
Department of Agriculture and Consumer Services
1-800 HELP FLA
BOB CRAWFORD
COMMISSIONER

No Closing Costs.

SAVE WITH A SUNBANK HOME EQUITY LOAN.

There's never been a better time to get a home equity loan from SunBank for home improvements, a car loan, college education or any worthwhile purpose.

First of all, SunBank makes it convenient. We pay all closing costs on home equity loans up to $50,000* if you apply by June 30. So you'll immediately save hundreds of dollars. Plus, SunBank's interest rates are lower than they've been in 15 years. And the interest may be tax-deductible, which is a smart way to borrow money.

You'll be surprised how simple and fast SunBank makes everything. You can apply for a home equity loan by phone or in person. So why put off your dreams and needs any longer? Call or stop by any participating SunBank office today.

SunBank
Peace of Mind Banking

APPLY BY PHONE 24 HOURS A DAY, 7 DAYS A WEEK.
CALL TeleBank24 : 1-800-382-3232.

*Property insurance may be required
Member FDIC/© 1994 SunBanks, Inc. A SunTrust Bank. "Peace of Mind Banking" is a registered service mark belonging exclusively to SunTrust Banks, Inc.
Available in Orange, Seminole, Osceola, Lake and Brevard counties. NA 135 4

CITY OF LAKE MARY, FLORIDA
NOTICE OF PUBLIC HEARING
BY THE LAKE MARY CITY COMMISSION
TO DISCUSS AMENDMENTS TO THE CITY COMPREHENSIVE PLAN

NOTICE IS HEREBY GIVEN that the Lake Mary City Commission will hold a public hearing to discuss amendments to the City's Comprehensive Plan. Amendments may include changes to the official Future Land Use Map and changes to goals, objectives and policies of the Comprehensive Plan. This meeting will be held April 21, 1994 at Lake Mary City Hall, 100 North Country Club Road, Lake Mary, Florida at 7:00 P.M.. The entire incorporated land of the City of Lake Mary, Florida as shown in the map below, may be affected by the proposed amendments to the Comprehensive Plan.

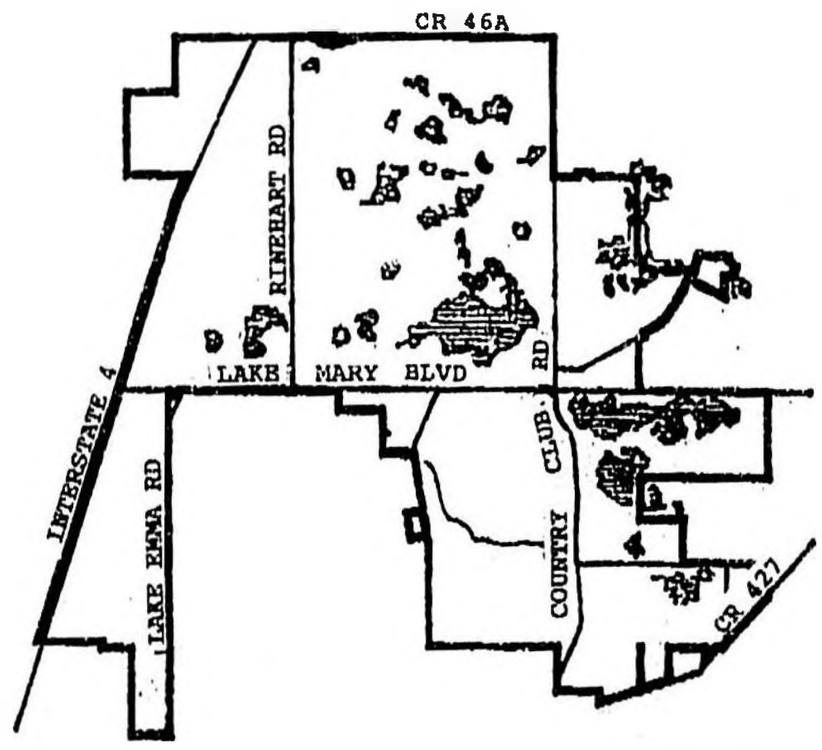

A copy of the Comprehensive Plan and proposed amendments are available for inspection in the Planning Office, 100 North Country Club Road, Lake Mary, Florida, Monday through Friday, from 8:00 A.M. until 4:30 P.M..

Interested parties may appear and be heard regarding the proposed amendments to the Comprehensive Future Land Use Plan or written comments may be filed with the City Clerk at 100 North Country Club Road, Lake Mary, Florida.

NOTE: PERSONS ARE ADVISED THAT A TAPED RECORD OF THIS MEETING IS MADE BY THE CITY FOR ITS CONVENIENCE. THIS RECORD MAY NOT CONSTITUTE AN ADIQUATE RECORD FOR THE PURPOSES OF APPEAL FROM A DECISION MADE BY THE CITY. ANY PERSON WISHING TO ENSURE THAT AN ADEQUATE RECORD OF THE PROCEDINGS IS MAINTAINED FOR APPELLATE PURPOSES IS ADVISED TO MAKE THE NECESSARY ARRANGEMENTS AT HIS OR HER OWN EXPENSE.

City of Lake Mary, Florida
Carol A. Foster
City Clerk

NATIONAL BRIEFS

U.S. assails Curbs on foreign media

WASHINGTON (AP) — The Serbian government's decision to revoke the press credentials of CNN and Agence France-Presse and to deny a visa to a Washington Post reporter "stink," says a State Department spokesman.

"Our view of this, in short, is that this stinks," spokesman Mike McCurry said Wednesday. "We deplore the Belgrade regime's disregard for the most basic internationally agreed principles protecting free speech and freedom of the press.

"It's bad enough that Belgrade chooses through its state-run media monopoly to distort and misrepresent the ongoing events in the former Yugoslavia to its own people," McCurry added. "It is even worse to obstruct private news agencies as they go about their business in Serbia seeking the truth."

In Belgrade, Information Minister Slobodan Ignjatovic said his government had decided the time had come to crack down on foreign correspondents who conduct a "ruthless media war against Yugoslavia from its territory," an official statement said Tuesday.

Ganic urges U.S. to bomb supply routes

WASHINGTON — Bosnian Vice President Ejup Ganic wants the Clinton administration to bomb roads and bridges that are supply routes for weapons to Serb forces from Belgrade.

Opening three days of talks here Wednesday, Ganic praised the Clinton administration for bombing raids on Serb positions near Gorazde and said the use of force reflected the unique morality of the American people.

"I am very, very pleased with recent moves by the Americans," Ganic said in an interview. "They demonstrated that morality and legality will go in parallel with national interests."

A U.N. arms embargo is supposed to deny weapons to all sides in the war in Bosnia-Herzegovina. But Ganic said Serbia was providing weapons to Bosnian Serbs and called for NATO bombing raids to slow the flow.

"They should bomb the roads and bridges and put the Serb troops in Bosnia under a kind of embargo," Ganic said.

Pilot gets Russian jet escort

WASHINGTON — A small private U.S. plane found itself in the high-powered company of a Soviet MIG jet in Russian airspace after the pilot failed to identify himself, officials said Wednesday.

The pilot, flying a Cessna Citation from Wichita, Kansas to Japan, had previously obtained permission from Russian officials for a flight plan crossing Russia and Alaska, said Martin Judge, a State Department spokesman.

But due to a communications failure, the plane was not properly identified when it entered Russian airspace, Judge said. Once the MIG investigated, the pilot identified himself, and the plane landed in Russia to refuel before continuing on to Japan.

The pilot was not identified.

From Associated Press reports

U.S. still puzzled over dictator

By ROBERT BURNS
Associated Press Writer

WASHINGTON — An American visitor to North Korea two years ago mentioned to the aging leader Kim Il Sung that he must be finding more time for hunting and other hobbies now that his son had assumed many of his official duties.

With no hesitation, Kim looked up from his soup bowl and said, "Let me assure you, I am very much involved in my government." Then he went back to his soup.

Just how involved — and for how much longer — is a mystery to the Clinton administration, which wants to push North Korea into abandoning its nuclear program but realizes that too much pressure could trigger a second Korean War.

The uncertainty about Kim Il Sung, who turns 82 on Friday, and his 52-year-old son and heir apparent, Kim Jong Il, reflects a central truth about the nuclear standoff: No outsider actually knows Kim's true intentions.

Does the North Korean dictator really mean to build a nuclear force? Or does he just want to keep the United States and others on edge thinking he might?

If he did have even a single nuclear weapon, would he try to use it?

Does Kim's long-running military buildup, with hundreds of thousands of heavily armed troops near the Demilitarized Zone, mean he intends to invade South Korea and try to reunite the Korean peninsula? Or is there a more benign explanation?

Defense Secretary William Perry, who travels to Korea next week, says Kim is a puzzle. U.S. intelligence has figured out the size and capabilities of the North Korean military, Perry said recently, but "what's in Kim Il Sung's mind, we have no idea."

The U.S. government has had plenty of time to figure out the elder Kim. He has ruled communist North Korea since it split from the south in 1948. Kim ordered the invasion of the south that started the 1950-53 Korean War, in which more than 50,000 Americans and hundreds of thousands of South Koreans died.

No country, aside from the former Soviet Union, has gotten closer attention from U.S. intelligence agencies and analysts over the past four decades than North Korea. And yet Kim remains as much an enigma today as he was at the start.

Recent U.S. visitors to North Korea, including Rep. Gary Ackerman, D-N.Y., who met with Kim last October, say he appears healthy, engaging and vigorous.

William Taylor Jr., the man who recalled the soup bowl incident from a June 1992 meeting with Kim, says there is no doubt that the younger Kim has taken over many of his father's responsibilities for day-to-day running of the government. The younger Kim, for example, has the title of supreme commander of the armed forces.

The elder Kim remains president, but it is unclear how much he influences foreign policy.

Bill would require mail-order sellers to collect taxes

By DAVE SKIDMORE
Associated Press Writer

WASHINGTON — Fairness is in the eye of the beholder when it comes to whether Congress should force mail-order companies to collect state and local sales taxes.

People who own stores — billing themselves as Main Street retailers — complain their customers are deserting them to avoid taxes by ordering from the catalogs of out-of-state merchants.

The mail-order firms say it's one thing to require a store to collect sales tax at the cash register and quite another — and unfair — proposition to require catalog merchandisers to keep track of the taxes levied by 45 states, the District of Columbia and more than 6,000 counties, cities and school and sewer districts.

Local and state government officials are siding with the Main Street retailers. They said mail-order customers are supposed to individually remit sales taxes if the seller doesn't collect but most don't bother.

"The taxes already are on the books. Your bill only requires that existing taxes be paid on all sales," Dallas County, Texas, Commissioner Jim Jackson told the Senate Small Business Committee on Wednesday.

The chairman of the panel, Sen. Dale Bumpers, D-Ark., is sponsoring the bill requiring mail-order companies to collect sales taxes.

But the Direct Marketing Association Inc., in a statement distributed at the hearing, said jobs would be destroyed and some of its members put out of business if they were forced to collect sales taxes.

More important than the damage to mail-order firms would be the harm to their nearly 100 million customers — more than half the adult population of the United States — said the association.

Welfare reform

Administration yet to decide when a new mother should work

By JENNIFER DIXON
Associated Press Writer

WASHINGTON — As it drafts its plan to rebuild the welfare system, the Clinton administration must decide when a mother on welfare should be required to leave her newborn baby in day care and get a job.

The issue raises questions of fairness from working women, who already must leave their children in day care to support their families.

But it also raises questions about the wisdom of separating very young children from their mothers, especially if it means spending long hours in substandard day care and coming home to a parent too tired to provide the stimulation and nurturing a child needs for healthy development.

Health and Human Services Secretary Donna Shalala, speaking Wednesday to an Urban Institute conference on welfare reform, said the administration is still wrestling with the issue.

"As a feminist, I have found the decision to be profoundly difficult for me, but I have come down on the side of women getting into the work force in a reasonable period of time, women that have young children, because that is essentially what's happening in the economy," she said.

But a report issued Tuesday by the Carnegie Corp., a New York philanthropy, said many of the nation's 12 million infants and toddlers receive poor quality child care, which can put their development at risk.

Shalala called it a "very complicated decision" but said the government should not give women on welfare a break it cannot also give the working poor.

President Clinton has promised to "end welfare as we know it" and to cut off welfare after two years. Under his plan, to be unveiled this spring, parents will be given the education, training and child care they need to become self-sufficient. Those who are still unemployed after 24 months would be required to take a subsidized job.

LAWN & GARDEN
TENT SALE

Race To ACE for Our Gigantic Tent Sale

8" BLOOMING or FOLIAGE BASKETS Reg. $4.99 Now $3.88

3 gal. CROTONS Reg. $7.88 Now $4.88

5" Pots BLOOMING GERANIUMS Reg. $1.99 YOUR CHOICE $1.28

4" BLOOMING ANNUALS Reg. 79¢ YOUR CHOICE Now 58¢ each

3 pack BLOOMING ANNUALS Reg. 68¢ Now 2 for $1.00

6" Pots BLOOMING NEW GUINEA IMPATIENS Reg. $3.88 Now $2.88

3 1/2" MARIGOLDS OR PETUNIAS Reg. 69¢ YOUR CHOICE Now 48¢

BLOOMING & BEDDING PLANT FOOD Reg. $1.69 Now $1.44

3 gal. SHEFFELERAS or FICUS TREES Reg. $9.88 Now $4.88

2 gal. ROSE BUSHES Reg. $4.97 Now $3.88

Sunniland BLOOM SPECIAL $3.99 20 lb.

Sunniland LIQUID EDGER KILLS UNWANTED WEEDS& GRASS $3.88 gal.

SYSTEMIC ROSE & FLOWER CARE $4.44 5 lb.

ALL FLORIDA BRAND FERTILIZER 100% ORGANIC 6-6-6 $3.47 40 lb.

vitagreen VITA-MULCH The Recycled Organic Ground Cover 2 cu. ft. vitagreen 2 cu. ft. RECYCLED MULCH 99¢ Bag

ACE Hardware 40 LB PREMIUM ORGANIC TOP SOIL 99¢ Bag

40 LB PREMIUM ORGANIC POTTING SOIL $1.55 Bag

SALE STARTS FRIDAY, APRIL 15th
Sanford Store Only

FREE BALLOONS FOR KIDS

ACE Hardware
207 E.25th Street • Sanford • 321-0885

SEMINOLE COUNTY TAX CERTIFICATE SALE

LEGAL NOTICES

NOTICE OF TAX SALE

NOTICE IS HEREBY GIVEN THAT ON THE 31st DAY OF MAY, 1994, 10:00 A.M. AT THE COUNTY SERVICES BUILDING IN SANFORD, 1101 EAST FIRST STREET, ROOM 1028, COUNTY OF SEMINOLE, STATE OF FLORIDA, TAX SALE CERTIFICATES WILL BE SOLD ON THE FOLLOWING DESCRIBED LAND TO PAY THE AMOUNT DUE FOR TAXES HEREIN SET OPPOSITE THE SAME, TOGETHER WITH ALL COSTS OF SUCH SALE AND ALL ADVERTISING. SALE WILL BE HELD IN THE COUNTY COMMISSION CHAMBERS.

NAME-LEGAL DESCRIPTION — TAX-COST

-----SEC 00 TWP 19 RNG 29-------
BURKE GENE A & PATRICIA J $873.31 1
5751 MICHELLE LANE
SEC 00 TWP 19S RGE 29E
BEG 189 FT W & 1480 FT N OF
SE COR GOVT LOT 2 IN
24-19-29 RUN N 715 FT E 305
FT S 715 FT W 305 FT TO BEG
ROGERS GARY P & $876.03 2
AMES LINDA L
SEC 00 TWP 19S RGE 29E
BEG N 29 DEG 30 MIN E 1800 FT
OF SE COR ASTOR GRANT RUN N 29
DEG 30 MIN E 300 FT N 60 DEG
30 MIN W 726 FT S 29 DEG 30 MIN
W 300 FT S 60 DEG 30 MIN E 726
FT TO BEG
(5 AC)
HAAG DAVID & J ANNETTE $2,349.41 3
5712 MICHELLE LN
SEC 00 TWP 19S RGE 29E
BEG 1119.47 FT N 29 DEG 30 MIN E
& N 60 DEG 30 MIN W 726 FT OF
SE COR ASTOR GRANT RUN
N 29 DEG 30 MIN E 331.88 FT
N 60 DEG 30 MIN W 541.95 FT S
730.72 FT E 206.52 FT
TO BEG
(5.0 AC)
46 HIGHWAY INV $646.38 4
P O BOX 2002
SEC 00 TWP 19S RGE 29E
BEG 1070.27 FT N 60 DEG 30 MIN W OF
SE COR PETER MIRANDA GRANT
RUN N 60 DEG 30 MIN W 185 FT N
348.05 FT TO S R/W SR 46 S 87 DEG
46 MIN 30 SEC E 331.60 FT S 9 DEG
15 MIN 8 SEC W 435.82 FT TO BEG
LARSON ROBERT J & MARY D $667.72 5
1450 CASA RIO DR
SEC 00 TWP 19S RGE 29E
BEG 990 FT N 60 DEG 30 MIN W OF
SE COR PETER MIRANDA GRANT
RUN N 60 DEG 30 MIN W 80.27 FT N
9 DEG 15 MIN 8 SEC E 435.82 FT
TO SLY R/W SR 46 ELY ON CURVE
326.78 FT E 36.10 FT S 29 DEG
35 MIN W 534.56 FT TO BEG
CORTES JUAN V & EDUARDA $877.43 6
ATTN HOSPITAL BELLA VISTA
SEC 00 TWP 19S RGE 29E
BEG 874.52 FT N 29 DEG 36 MIN
41 SEC E & 726 FT N 60 DEG 23 MIN
19 SEC W OF MOST WLY COR ASTOR
FARMS RUN N 29 DEG 36 MIN 41 SEC E
300 FT N 60 DEG 23 MIN 19 SEC W
726 FT S 29 DEG 36 MIN 41 SEC W
300 FT S 60 DEG 23 MIN 19 SEC E
726 FT TO BEG
(5.0 AC)
SCHWEITZER GARTH A & ELVA L $603.95 7
784 MALLARD DR
SEC 00 TWP 19S RGE 29E
BEG 2074.52 FT N 29 DEG 36 MIN 41
SEC E & 726 FT N 60 DEG 23 MIN 19
SEC W OF MOST WLY COR ASTOR FARMS
RUN N 29 DEG 36 MIN 41 SEC E 300 FT
N 60 DEG 23 MIN 19 SEC W 726 FT S
29 DEG 36 MIN 41 SEC W 300 FT S 60
DEG 23 MIN 19 SEC E 726 FT TO BEG
(5 AC)
********WEKIVA CAMP SITES REPLAT
********OF
********PB 9 PGS 19 20 + 21
KYLE JAN B $2,189.20 8
P O BOX 2165
LOT 6
REPLAT OF WEKIVA CAMP
SITES
PB 9 PG 20
GRANT HUBERT W & MARGARET V $1,566.90 9
1332 W STETSON AVE
BEG SLY COR LOT 32 RUN N
64 DEG 33 MIN E 75 FT N 49
DEG W TO RIVER SWLY ALONG
RIVER TO WLY COR LOT 32 S
52 DEG 9 MIN E TO POB
REPLAT OF WEKIVA CAMP
SITES
PB 9 PG 21
WINKELMAN PATRICK J & $739.58 10
PATRICIA S
PT OF LOT 34 DESC AS BEG SW COR
RUN N 64 DEG 33 MIN 00 SEC E 131.3
FT N 25 DEG 27 MIN 00 SEC W 75 FT NWLY
ON CANAL TO A PT ON WEKIVA RIVER
100 FT NELY OF NW COR SELY ON RIVER
100 FT S 25 DEG 27 MIN 00 SEC E
630 FT TO BEG
REPLAT OF WEKIVA CAMP SITES
PB 9 PG 21
-----SEC 21 TWP 19 RNG 29-------
********WEKIVA HIGHLANDS
********UNRECORDED PLAT
BECKER KENNETH A & JTS $744.28 11
BECKER GINA M
SEC 21 TWP 19S RGE 29E
LOT 1
UNRECORDED PLAT OF WEKIVA
HIGHLANDS
BECKER CHARLYNE D $265.36 12
161 NOVA DR
SEC 21 TWP 19S RGE 29E
LOT 7
UNRECORDED PLAT OF WEKIVA
HIGHLANDS
SIMPSON FRANK E & VIRGINIA L $265.94 13
883 DAYTONA DR NE
SEC 21 TWP 19S RGE 29E
LOT 8
UNRECORDED PLAT OF WEKIVA
HIGHLANDS
FAILLE MADELEINE ET AL $23.94 14
711 FIRST ST E
SEC 21 TWP 19S RGE 29E
LOT 10
UNRECORDED PLAT OF WEKIVA
HIGHLANDS
BECKER KENNETH A & JTS $21.42 15
BECKER GINA M
SEC 21 TWP 19S RGE 29E
LOT 21
UNRECORDED PLAT OF WEKIVA
HIGHLANDS
MC INTOSH JACKIE R $20.61 16
110 WEKIVA PARK DR
SEC 21 TWP 19S RGE 29E
LOT 29
UNRECORDED PLAT OF WEKIVA
HIGHLANDS
BECKER CHARLYNE D $17.35 17
161 NOVA DR
SEC 21 TWP 19S RGE 29E
LOT 31
UNRECORDED PLAT OF WEKIVA
HIGHLANDS
SIMPSON FRANK E & VIRGINIA L $17.35 18
883 DAYTONA DR NE
SEC 21 TWP 19S RGE 29E
LOT 36
UNRECORDED PLAT OF WEKIVA
HIGHLANDS
CARR RICHARD E $301.57 19
BEAN DAVID L JR
SEC 21 TWP 19S RGE 29E
LOT 43 + S 1/2 OF LOT 42
UNRECORDED PLAT OF WEKIVA
HIGHLANDS
CARR RICHARD E $213.30 20
BEAN DAVID L JR
SEC 21 TWP 19S RGE 29E
LOT 44
UNRECORDED PLAT OF WEKIVA
HIGHLANDS
DOLAN ROBERT E JR $712.89 21
6273 CHRISTINA CT
SEC 21 TWP 19S RGE 29E
LOT 45
UNRECORDED PLAT OF WEKIVA
HIGHLANDS
-----SEC 22 TWP 19 RNG 29-------
WILBER RICHARD E & DELORES $1,622.38 22
8100 W SR 46
SEC 22 TWP 19S RGE 29E
S 40 CH OF E 10 CH OF W
1/2 (LESS S 10 CH)
-----SEC 23 TWP 19 RNG 29-------
WANDECK JON S & CLAIRE B $1,456.00 23
300 SUMMERVILLE LANE
SEC 23 TWP 19S RGE 29E
BEG 3552 FT W & 740 FT N OF
SE COR GOVT LOT 2 IN
24-19-29 RUN W 295 FT N
740 FT E 295 FT S 740 FT TO
BEG
RIESE HORST & JEAN W $869.25 24
3119 MARTIN DOWNS BLVD
SEC 23 TWP 19S RGE 29E
BEG 4130 FT W & 740 FT
N OF SE COR GOVT LOT 2 RUN
N 740 FT W 142.56 FT
S 29 DEG 40 MIN 08 SEC W 399.79
FT S 393.51 FT E 342 FT
TO BEG (5 AC)
BRIDGES CHARLES A $878.13 25
404 SPRINGVIEW DR
SEC 23 TWP 19S RGE 29E
FM SE COR GOVT LOT
2 RUN N 1480 FT W 3446.88 FT
N 29 DEG 40 MIN 08 SEC
E 100 FT TO POB RUN N 29 DEG
40 MIN 08 SEC E 300 FT
N 60 DEG 19 MIN 52 SEC W 726 FT S
29 DEG 40 MIN 08 SEC W 300 FT
S 60 DEG 19 MIN 52 SEC E 726
FT TO BEG
(5 AC)
-----SEC 24 TWP 19 RNG 29-------
BURKE GENE A & PATRICIA J $873.31 26
5751 MICHELLE LN
SEC 24 TWP 19S RGE 29E
BEG 494 FT W & 1480 FT N OF
SE COR GOVT LOT 2 RUN W 305
FT N 715 FT E 305 FT S 715
FT TO BEG
DOWNER KATHRYN L $2,180.91 27
6022 FEATHER LN
SEC 24 TWP 19S RGE 29E
BEG 2077 FT W & 740 FT N OF
SE COR OF GOVT LOT 2 RUN W 295 FT N
740 FT E 295 FT S 740 FT TO BEG
ROBBINS ROSS R & COLLEEN K $743.76 28
5754 NORTH RD
SEC 24 TWP 19S RGE 29E
E 240.36 FT OF W 574.86 FT
OF N 378.88 FT OF S 803.88
FT OF GOVT LOT 1 & W 62.57
FT OF E 125.14 FT OF W 700
FT OF GOVT LOT 1 (LESS S
425 FT)
HALLIWELL THOMAS B & DOROTHY A $1,234.57 29
783 REENELAND PIKE
SEC 24 TWP 19S RGE 29E
W 101 FT OF E 278.46 FT OF
N 291.6 FT OF S 666.6 FT
OF GOVT LOT 1
SELBY FRANK $57.74 30
5446 ORANGE BLVD
SEC 24 TWP 19S RGE 29E
BEG 666.6 FT N + 25 FT W
OF SE COR LOT 1 RUN N 119
FT W 341.05 FT S 119 FT E
341.05 FT TO BEG
-----SEC 25 TWP 19 RNG 29-------
HARRISON E PARKER & JOAN $2,443.58 31
3966 ROSE PETAL LANE

NAME AND ADDRESS — TAXES DUE

SEC 25 TWP 19S RGE 29E
E 625 FT OF N 1931 FT OF
GOVT LOT 1 S OF ST RD 46
(LESS N 175 FT OF E 125 FT
& RD)
JONES FRANCIS T & GAYLE M $549.75 32
111 N ORANGE AVE RM 1
SEC 25 TWP 19S RGE 29E E 1/2 OF
S 344.44 FT OF N 35 CH OF
W 13 1/4 CH OF GOVT LOT 1
(LESS ST RD 46 R/W ON S)
ALHAMBRA DEV INC $24.44 33
P O BOX 580
SEC 25 TWP 19S RGE 29E
N 10 FT OF S 2025.46 FT OF E 1/2
OF GOVT LOT 2 (LESS E 40 FT FOR
RD)
-----SEC 26 TWP 19 RNG 29-------
VAUGHAN INC $13,356.13 34
6770 ST RD 46 W
SEC 26 TWP 19S RGE 29E
W 3/4 OF N 1/2 OF NE 1/4
OF NE 1/4 (LESS ST RD 46 R/W)
********YANKEE LAKE SUBD
********PB 9 PG 91
STAPLER JOHN C $820.52 35
7220 W ST RD 46
LOT 7 (LESS ST RD 46 R/W)
GARCIA NAZARIO S & ISABELL $319.25 36
101 SHODEN CT
LOTS 22 & 23
GARCIA NAZARIO S & ISABELL $237.92 37
244 LAKE MARKHAM RD
LOT 24
RIVERA LEONARDO JR & JASMINA M $384.09 38
270 LAKE MARKHAM RD
LOT 25 (LESS RD)
********LAKE SYLVAN ESTATES
********PB 12 PG 33
PETERSON ROBERT G & JUDY D $1,117.27 39
7360 LAKE DR
LOT 57
ANDREWS GLENN R SR & BETTY L $874.97 40
7360 CANAL DRIVE
LOT 80
WILLIAMS JAMES C & KINIA M $475.17 41
7336 CANAL DR
LOT 83
YOUNG DARRELL $272.75 42
1831 LINCOLN AVE
LOT 103
********SYLVA GLADE
********PB 22 PGS 20 & 21
NOBLES JAMES R JR & PONDA F $2,629.43 43
7081 TALLOW TREE RD
LOT 10
********LAKE SYLVAN COVE
********PB 42 PGS 69 TO 74
MPHC INC $737.85 44
2200 GORDON RD
LOT 1
MPHC INC $737.85 45
2200 GORDON RD
LOT 2
MPHC INC $737.85 46
2200 GORDON RD
LOT 3
MPHC INC $737.85 47
2200 GORDON RD
LOT 5
MPHC INC $737.85 48
2200 GORDON RD
LOT 7
MPHC INC $737.85 49
2200 GORDON RD
LOT 8
MPHC INC $737.85 50
2200 GORDON RD
LOT 9
MPHC INC $737.85 51
2200 GORDON RD
LOT 10
MPHC INC $737.85 52
2200 GORDON RD
LOT 11
MPHC INC $1,008.90 53
2200 GORDON RD
LOT 13
MPHC INC $737.85 54
2200 GORDON RD
LOT 14
MPHC INC $737.85 55
2200 GORDON RD
LOT 15
MPHC INC $737.85 56
2200 GORDON RD
LOT 16
MPHC INC $737.85 57
2200 GORDON RD
LOT 17
MPHC INC $737.85 58
2200 GORDON RD
LOT 20
MPHC INC $737.85 59
2200 GORDON RD
LOT 21
MPHC INC $737.85 60
2200 GORDON RD
LOT 22
MPHC INC $737.85 61
2200 GORDON RD
LOT 23
MPHC INC $737.85 62
2200 GORDON RD
LOT 24
MPHC INC $737.85 63
2200 GORDON RD
LOT 25
MPHC INC $737.85 64
2200 GORDON RD
LOT 26
MPHC INC $1,922.07 65
2200 GORDON RD
LOT 27
MPHC INC $1,922.07 66
2200 GORDON RD
LOT 29
MPHC INC $1,922.07 67
2200 GORDON RD
LOT 30
MPHC INC $737.85 68
2200 GORDON RD
LOT 31
MPHC INC $737.85 69
2200 GORDON RD
LOT 32
MPHC INC $737.85 70
2200 GORDON RD
LOT 33
MPHC INC $737.85 71
2200 GORDON RD
LOT 34
MPHC INC $737.85 72
2200 GORDON RD
LOT 35
MPHC INC $737.85 73
2200 GORDON RD
LOT 36
MPHC INC $737.85 74
2200 GORDON RD
LOT 37
MPHC INC $737.85 75
2200 GORDON RD
LOT 38
MPHC INC $737.85 76
2200 GORDON RD
LOT 39
MPHC INC $737.85 77
2200 GORDON RD
LOT 40
MPHC INC $737.85 78
2200 GORDON RD
LOT 41
MPHC INC $737.85 79
2200 GORDON RD
LOT 42
MPHC INC $737.85 80
2200 GORDON RD
LOT 43
MPHC INC $737.85 81
2200 GORDON RD
LOT 44
MPHC INC $737.85 82
2200 GORDON RD
LOT 45
MPHC INC $737.85 83
2200 GORDON RD
LOT 46
MPHC INC $737.85 84
2200 GORDON RD
LOT 48
MPHC INC $737.85 85
2200 GORDON RD
LOT 49
MPHC INC $737.85 86
2200 GORDON RD
LOT 50
MPHC INC $737.85 87
2200 GORDON RD
LOT 51
MPHC INC $737.85 88
2200 GORDON RD
LOT 52
MPHC INC $737.85 89
2200 GORDON RD
LOT 53
MPHC INC $737.85 90
2200 GORDON RD
LOT 54
MPHC INC $737.85 91
2200 GORDON RD
LOT 55
MPHC INC $737.85 92
2200 GORDON RD
LOT 56
MPHC INC $737.85 93
2200 GORDON RD
LOT 57
MPHC INC $737.85 94
2200 GORDON RD
LOT 58
MPHC INC $737.85 95
2200 GORDON RD
LOT 59
MPHC INC $737.85 96
2200 GORDON RD
LOT 60
MPHC INC $737.85 97
2200 GORDON RD
LOT 61
MPHC INC $737.85 98
2200 GORDON RD
LOT 62
MPHC INC $737.85 99
2200 GORDON RD
LOT 63
MPHC INC $737.85 100
2200 GORDON RD
LOT 64
MPHC INC $737.85 101
2200 GORDON RD
LOT 65
MPHC INC $737.85 102
2200 GORDON RD
LOT 66
MPHC INC $737.85 103
2200 GORDON RD
LOT 67
MPHC INC $737.85 104
2200 GORDON RD
LOT 68
MPHC INC $737.85 105
2200 GORDON RD
LOT 69
MPHC INC $737.85 106
2200 GORDON RD
LOT 72
MPHC INC $737.85 107
2200 GORDON RD
LOT 73
MPHC INC $737.85 108
2200 GORDON RD
LOT 74
MPHC INC $737.85 109
2200 GORDON RD
LOT 75
MPHC INC $737.85 110
2200 GORDON RD
LOT 76
********COLONIAL ESTATES
********PB 19 PG 98
SANDERS CLYDE R & EVA N $508.19 111
1731 SHOSHONEE TRL
LOT 9

NAME AND ADDRESS — TAXES DUE

-----SEC 27 TWP 19 RNG 29-------
MORAN AUBREY L & GINGER J $96.81 112
RT 4 BOX 122
SEC 27 TWP 19S RGE 29E
N 250 FT OF E 1/2 OF SE 1/4 OF SW
1/4 OF NE 1/4
GREENE LANNY L & LYNN C $1,767.41 113
254 VAN BUREN AVE
SEC 27 TWP 19S RGE 29E
BEG NE COR SE 1/4 OF NW
1/4 RUN W 300 FT S 31 DEG
11 MIN E 385.8 FT E 100.15
FT N 330 FT TO BEG
********LAKE MARKHAM ESTATES
********PB 11 PGS 60 + 61
HOBBS RHONDA $392.48 114
1923 RANCHLAND TRL
LOT 89 (LESS W 63 FT OF E
12 FT)
GREEN MARGIE S $1,369.93 115
8030 VIA BONITA
LOT 95
********DAWN ESTATES SEC 2
********PB 22 PG 91
PETERSEN ROLAND L & SHIRLEY M $2,977.61 116
175 SAUNDERS RD
LOT 13
********FOXSPUR
********PB 25 PGS 71 & 72
ANDREWS IRVIN $730.84 117
329 CHERRYWOOD GARDEN DR
LOT 7
********FOXSPUR SUBD PH 2
********PB 38 PGS 71 TO 73
REIN RHEA $730.84 118
1877 WINGFIELD DR
LOT 1
REIN RHEA $730.84 119
1877 WINGFIELD DR
LOT 2
REIN RHEA $730.84 120
1877 WINGFIELD DR
LOT 3
REIN RHEA $730.84 121
1877 WINGFIELD DR
LOT 4
REIN RHEA $730.84 122
1877 WINGFIELD DR
LOT 5
REIN RHEA $730.84 123
1877 WINGFIELD DR
LOT 6
REIN RHEA $730.84 124
1877 WINGFIELD DR
LOT 17
REIN RHEA $730.84 125
1877 WINGFIELD DR
LOT 20
REIN RHEA $730.84 126
1877 WINGFIELD DR
LOT 21
REIN RHEA $730.84 127
1877 WINGFIELD DR
LOT 22
REIN RHEA $730.84 128
1877 WINGFIELD DR
LOT 23
REIN RHEA $730.84 129
1877 WINGFIELD DR
LOT 24
REIN RHEA $730.84 130
1877 WINGFIELD DR
LOT 25
REIN RHEA $730.84 131
1877 WINGFIELD DR
LOT 29
STEINOL DAVID M $3,423.72 132
P O BOX 2441
LOT 31
REIN RHEA $730.84 133
1877 WINGFIELD DR
LOT 40
-----SEC 34 TWP 19 RNG 29-------
********HAMLIN GROVE ESTATES
********PB 32 PG 63
MARAGH MORIN & HAZEL $1,446.42 134
831 LONGWOOD-MARKHAM RD
LOT 4
********RIVER CREST PH 1
********PB 36 PGS 13 TO 17
ALLEN VICTOR & CAROL T $751.10 135
27 CEDAR RD
LOT 13
PALMER HUGH M TRUSTEE $1,390.27 136
P O BOX 2187
LOT 14
MIORA NISIP N $1,376.50 137
1275 BENNETT DR #200
LOT 36
HUSKEY E EVERETTE $690.15 138
P O BOX 4500
LOT 54
BIRMINGHAM TODD L $1,095.21 139
2406 MONTANA AVE
LOT 70
GUILLAN DANIEL R & SILVIA P $3,322.34 140
8403 RAMBLING RIVER
LOT 71
HUSKEY E EVERETTE $751.10 141
P O BOX 4500
LOT 75
********RIVER CREST PH 2
********PB 38 PGS 92 TO 95
SINFIELD DENNIS L & NORMA L $751.10 142
215 LOCHBERRY PL
LOT 19
HUSKEY E EVERETTE $751.10 143
P O BOX 4500
LOT 22
-----SEC 35 TWP 19 RNG 29-------
LIPTON RAYMOND & SUSAN $3,178.40 144
5030 S SYLVAN LAKE DR
SEC 35 TWP 19S RGE 29E
E 261 FT OF W 866.66 FT OF
NW 1/4 OF NE 1/4 N OF RD
SMITHWICK ANGELO D & JENKINS $1,448.04 145
ALLISON D & DICKINSON CLINT B
SEC 35 TWP 19S RGE 29E
E 261 FT OF W 605.66 FT OF
NW 1/4 OF NE 1/4 N OF RD
ALEXANDER ISAAC & SHIRLEY T $601.87 146
2916 TRUMAN BLVD
SEC 35 TWP 19S RGE 29E
N 282.71 FT OF W 770.40 FT
OF NE 1/4 OF SE 1/4
ALEXANDER ISAAC & SHIRLEY T $799.27 147
2916 TRUMAN BLVD
SEC 35 TWP 19S RGE 29E
S 317.29 FT OF N 600 FT OF
W 770.4 FT OF NE 1/4 OF SE
1/4
********MARKHAM OAKS
********PB 28 PGS 37 & 38
MILLER BRUCE C & DINAH J $2,915.67 148
P O BOX 941779
LOT 11
-----SEC 36 TWP 19 RNG 29-------
WILLIAMS CLYDE P & WANDA L $708.26 149
6505 SANDY LN
SEC 36 TWP 19S RGE 29E
E 375 FT OF W 1015 FT OF S
1/4 OF NW 1/4 N OF RY
HAWTHORNE GEORGE D JR & MAE A $2,491.56 150
& HAWTHORNE PATRICIA J JTS
SEC 36 TWP 19S RGE 29E
SE 1/4 OF SE 1/4 OF NW 1/4
S OF RY
LAYER RODNEY L & DIANA V $1,524.01 151
6275 SYLVAN LAKE DR S
SEC 36 TWP 19S RGE 29E
BEG 60 FT W OF SW COR OF SE
1/4 OF NE 1/4 OF NW 1/4 RUN W
TO SW COR OF NE 1/4 OF NW 1/4
N 412 FT E TO A PT N OF BEG S TO
BEG
GORDON DOUGLAS R $574.64 152
6697 MARKHAM RD
SEC 36 TWP 19S RGE 29E
W 430 FT OF SW 1/4 OF SW
1/4 OF NW 1/4 S OF PAOLA-
MARKHAM RD
GORDON MARINA V $269.04 153
6697 MARKHAM RD
SEC 36 TWP 19S RGE 29E
N 100 FT OF W 430 FT OF NW
1/4 OF SW 1/4
PINTO ANTHONY E & ALICIA S $522.63 154
6477 MARKHAM RD
SEC 36 TWP 19S RGE 29E
N 8.35 CH OF E 7.07 CH OF
NW 1/4 OF SW 1/4 (LESS W 2/3
& RD)
PINTO ANTHONY E & ALICIA S $521.93 155
6477 MARKHAM RD
SEC 36 TWP 19S RGE 29E
W 1/3 OF N 551.10 FT OF E 466.62 FT
OF NW 1/4 OF SW 1/4 (LESS RD)
PINTO ANTHONY G & ALICIA S $3,268.38 156
6477 MARKHAM RD
SEC 36 TWP 19S RGE 29E
E 1/2 OF W 2/3 OF N 551.10 FT OF E
466.62 FT OF NW 1/4 OF SW 1/4 (LESS
RD)
-----SEC 16 TWP 19 RNG 30-------
********SANFORD FARMS
********PB 1 PGS 127 128 + 128 1/2
FLORIDA SUN INTERNATIONAL $12,771.85 157
720 W COLONIAL DR STE 204
PART LOTS 2 & 3 & 6 & 7 BLK 1
DESC AS BEG 560 FT E (MEAS) &
320 FT N (MEAS) OF SW COR OF
16-19-30 RUN E 220 FT (MEAS)
N 440 FT (MEAS) E 100 FT (MEAS)
N 200 FT (MEAS) W 320 FT
(MEAS) S TO BEG
ORLANDO LAKE FOREST JOINT VENT $913.03 158
P O BOX 950969
LOT 1 BLK 2
BRADWELL ALDERINA $357.44 159
P O BOX 709
N 150 FT OF W 301.5 FT OF
LOT 4 BLK 2
LUGO GEORGE L JR $621.72 160
1555 MISSOURI AVE
LOTS 5 & 6 (LESS N 372.54 FT &
S 173.85 FT OF LOT 5 & S 140.82
FT OF LOT 6) BLK 3
HAGEN GERALD R & KAREN F $669.89 161
4861 ORANGE BLVD
E 163 FT OF LOT 6 BLK 4 +
BEG 163 FT W + 410.7 FT N
OF SE COR OF LOT 6 RUN N
150 FT TO ORANGE BLVD SWLY
25 FT ON BLVD SELY TO BEG
NTS CAPITAL CORP $1,129.23 162
10172 LINN STATION RD
LOT 6 BLK 7
RODRIGUES MICHAEL A & MARGARET $487.92 163
4740 NEBRASKA AVE
E 1/2 OF LOT 7 BLK 7
BROWN C DAVID II TRUSTEE $568.90 164
C/O BROAD & CASSEL
W 200 FT OF LOT 6 BLK 8
WILKINS LINDA E $960.80 165
5131 MICHIGAN AVE
E 157.5 FT OF LOT 6 BLK 11
CALDER WAYNE A $508.19 166
8211 NW 47TH ST
E 1/2 OF LOT 9 BLK 11
DUNN EDWIN C & BARBARA J $671.99 167
1587 OREGON ST N
PT OF LOT 10 DESC AS BEG SW
COR RUN N 6 DEG 26 MIN 7 SEC W
449.35 FT N 76 DEG 58 MIN 1 SEC E
212.85 FT S 661.61 FT S 76 DEG
58 MIN 1 SEC W 190.1 FT TO BEG
BLK 11
ROBINS BOBBY G & ROSEMARY L $207.41 168
ATTN FRANCIS JONES
LOT 2 (LESS S 200 FT OF E
110 FT) BLK 17
PULK JOHN & LESLIE A $944.70 169
5022 OHIO AVE
LOT 1 (LESS E 230 FT OF S 300
FT) BLK 19
HOLDEN GEORGE W $1,208.98 170
1595 NEW YORK ST
N 122.5 FT OF LOT 5 BLK 19
REAGIN MATTHEW K $508.19 171
5285 MICHIGAN AVE
W 165 FT OF LOT 7 BLK 19
REAGIN MATTHEW K $531.17 172
5285 MICHIGAN AVE
W 157.5 FT OF LOT 8 BLK 19

NAME AND ADDRESS — TAXES DUE

COLON ANGEL & MARGARITA $633.93 173
N DARTMOUTH ST
LOT 3 (LESS BEG 756.28 FT E OF
SW COR RUN N 2 DEG 30 MIN 32 SEC W
483.71 FT N 76 DEG 56 MIN 1 SEC E
150 FT S 13 DEG 36 MIN 29 SEC E
531.62 FT W 250 FT TO BEG)
BLK 36
ST JOHN WILLIAM J & MARGARET W $1,953.97 174
P O BOX 2052
LOT 7 BLK 37
********ST JOSEPHS
********PB 1 PG 114
DABANIAN ROBERT C & SHERRE V C $1,334.58 175
420 ST RD 15
E 270 FT OF S 1/2 OF LOT 8
(LESS N 165 FT)
TUMMINELLO JOSEPH M & BARBARA $10,000.61 176
2508 VALLEY VIEW CT
THAT PART OF LOTS 12 & 26
SE OF ST RD 400 (LESS S
135 FT & N 15 FT OF W 135
FT OF S 150 FT & W 30 FT
OF LOT 26) & W 95 FT OF E
170 FT OF N 100 FT OF
S 135 FT OF LOT 26
POTTER LUTHER C $4,823.60 177
1050 N ORLANDO AVE
N 463.2 FT OF W 1/2 OF LOT
25 S OF RY (LESS BEG NW
COR LOT 25 RUN S 78.1 FT S
89 DEG 28 MIN E 148 FT TO
R/W NW TO PT N OF BEG S
41.25 FT TO BEG)
SCL RY CO $284.59 178
C/O CSX TRANSPORTATION INC
BLDG LOCATED ON PART OF
LOT 25 IN RAILROAD R/W
ENGLAND MYRTLE M LIFE ESTATE $126.90 179
(SHIRLEY M LIVINGS)
E 100 FT OF W 265 FT OF S
135 FT OF LOT 26
MANN ROBERT R & BETTY J $193.49 180
P O BOX 284
E 135 FT OF W 70 FT OF E
75 FT OF LOT 26
I-4 PARK NORTH LP $464.84 181
C/O NATL REALTY SERVICE INC
E 330 FT OF S 132 FT OF
LOT 30 (LESS S 117 FT OF W
300 FT)
OWENS ROBERT W $110.60 182
9338 CARLTON RD
BEG 132 FT N OF SE COR OF
LOT 30 RUN W 175 FT N 66
FT E 175 FT S 66 FT
I-4 PARK NORTH L P $537.53 183
C/O NATL REALTY SERVICE INC
N 360 FT OF E 320 FT OF LOT 31
I-4 PARK NORTH L P C/O $4,746.20 184
C/O NATL REALTY SERVICE INC
LOT 32 (LESS BEG SE COR RUN
N 374.01 FT W TO W LI LOT 32 S
TO A PT W OF BEG E TO BEG & RD)
AUGST K R JR & POOL OTIS A $4,361.89 185
TRUSTEES 4101 CHAIN BRIDGE RD
PT OF LOT 32 DESC AS BEG
155.01 FT N OF SE COR RUN N 211 FT
W 644.02 FT S 211 FT E 644.92 FT
TO BEG (LESS E 25 FT FOR RD)
RATCHFORD KEITH M & TERRI E $210.90 186
P O BOX 470150
N 250 FT OF LOT 33 W OF C/L
CANAL (LESS W 150 FT)
QUAYLE WILLIAM M SR $5,520.70 187
P O BOX 302
W 365 FT OF LOTS 35 & 101
PEMBERTON INC $1,181.34 188
P O BOX 520899
LOTS 35 43 & 101 (LESS W
365 FT OF LOTS 35 & 101)
JUSTICE RICHARD $523.65 189
P O BOX 60
SW 1/4 OF LOT 45 (LESS
PART E OF CANAL)
BENHAM BENJAMIN O $6,744.07 190
1155 LOUISIANA AVE
THAT PT OF LOT 58 S OF RY
+ LOT 62 (LESS S 110 FT)
PEMBERTON INC $2,207.95 191
P O BOX 520899
NLY 337.8 FT OF LOTS 59 +
61 PARALLELING RY 100 FT
FROM CENTER LINE
MOORE JESSE E & CAROLYN J $1,154.01 192
P O BOX 261
S 110 FT OF LOT 62 (LESS
RD)
CHURCH FIRST PENTECOSTAL OF $878.82 193
SANFORD INC
E 1/2 OF LOT 64
MELISSA ANN INC $8,634.27 194
115 FOREST POINT RD
LOTS 88 + 95 (LESS ST RD)
MUNIZZI E LEE & $348.91 195
MUNIZZI SALVATORE B
N 35 FT OF S 180 FT OF W
124 FT OF LOT 96 (LESS W
6 FT FOR DITCH)
MUNIZZI E LEE & $1,485.27 196
MUNIZZI SALVATORE B
S 105 FT OF W 124 FT (LESS
W 6 FT FOR DITCH & ST RD 46
ON S)
-----SEC 17 TWP 19 RNG 30-------
********ST JOHNS RIVER ESTATES
********PB 13 PG 55
HOPKINS DOLORES B $1,862.51 197
1721 MISSOURI AVE
LOT 12 + N 19 FT OF LOT 13
BLK C
-----SEC 19 TWP 19 RNG 30-------
SELBY FRANK S $503.09 198
5338 ORANGE BLVD
SEC 19 TWP 19S RGE 30E
E 300 FT OF THAT PT OF SW
1/4 N OF ORANGE BLVD
SANDS IRENE J $526.18 199
5330 ORANGE BLVD
SEC 19 TWP 19S RGE 30E
E 150 FT OF W 221 FT OF N
1/2 OF NW 1/4 OF SW 1/4
MATTESON DOREEN R E $783.69 200
PRZCUR DAVID J
SEC 19 TWP 19S RGE 30E
S 323.27 FT OF N 2946.39 FT
OF S 1/4 OF SW 1/4 N OF
ORANGE BLVD
AND
24-19-29-300-0308-0000
N 222.27 FT OF S 2146.11 FT
OF GOVT LOT 1
ORLANDO LAKE FOREST JOINT VENT $3,226.57 201
P O BOX 950969
SEC 19 TWP 19S RGE 30E
E 1/2 OF NW 1/4 OF SW 1/4
S OF ORANGE BLVD
ORLANDO LAKE FOREST JOINT VENT $13,899.55 202
P O BOX 950969
SEC 19 TWP 19S RGE 30E
E 1/2 OF SE 1/4 & THAT
PT OF E 1/2 OF SW 1/4 S OF
ORANGE BLVD (LESS LAKE FOREST
BOULEVARD & LAKE FOREST SEC 1)
********LAKE FOREST SEC 1
********PB 41 PGS 13 TO 17
NTS/RESIDENTIAL PROPERTIES INC $2,026.38 203
P O BOX 95069
LOT 44
ROVERSI MANUEL & AMANDA F $2,633.67 204
629 ANNINGS RD
LOT 49
EMS PREMIER HOMES INC $2,633.67 205
4819 SHORELINE CIR
LOT 52
NTS/RESIDENTIAL PROPERTIES INC $2,633.67 206
P O BOX 95069
LOT 55
NTS/RESIDENTIAL PROPERTIES INC $2,026.38 207
P O BOX 95069
LOT 59
SAMMUT KENNETH J $2,026.38 208
1602 COVENTRY LN
LOT 60
NICHOLS REBECCA R $1,560.83 209
7939 SAPPHIRE LANE
LOT 62
EMS PREMIER HOMES INC $5,932.67 210
4819 SHORELINE CIR
LOT 63
********LAKE FOREST SEC 2A
********PB 43 PGS 60 & 61
ORLANDO LAKE FOREST JOINT $913.03 211
VENTURE
LOT 71
DICK PROCTOR CUSTOM HOMES INC $913.03 212
537 DELTONA BLVD
LOT 80
ORLANDO LAKE FOREST JOINT $913.03 213
VENTURE
LOT 89
RICHARDS WINSTON S & JEANETTE $913.03 214
437 COUNTRY WOOD CIR
LOT 90
ORLANDO LAKE FOREST JOINT $913.03 215
VENTURE
LOT 92
ORLANDO LAKE FOREST JOINT $913.03 215
VENTURE
LOT 93
HOFFMAN JOHN L & DEBRA A $913.03 217
1100 HYDE CT
LOT 96
T A DAVIS BLDG CO INC $913.03 218
1200 DELTONA BLVD
LOT 101
NASH RENEE D $913.03 219
232 LAZY ACRES LN
LOT 104
ORLANDO LAKE FOREST JOINT $913.03 220
VENTURE
LOT 111
LOPEZ ROSEMARY R $913.03 221
URB MANSION DEL RIOS
LOT 112
ORLANDO LAKE FOREST JOINT $913.03 222
VENTURE
LOT 119
ORLANDO LAKE FOREST JOINT $913.03 223
VENTURE
LOT 120
JANSKY JOHN E & SANDRA W $1,560.83 224
900 CROOKED OAK CT
LOT 122
ORLANDO LAKE FOREST JOINT $1,095.21 225
VENTURE
LOT 123
ORLANDO LAKE FOREST JOINT $1,095.21 226
VENTURE
LOT 124
ORLANDO LAKE FOREST JOINT $1,560.83 227
VENTURE
LOT 125
********LAKE FOREST SEC 3A
********PB 45 PGS 5 THRU 8
ORLANDO LAKE FOREST JOINT $1,014.26 228
VENTURE
LOT 151
ORLANDO LAKE FOREST JOINT $1,014.26 229
VENTURE
LOT 155
ORLANDO LAKE FOREST JOINT $1,014.26 230
VENTURE
LOT 156
********LAKE FOREST SEC 2B
********PB 43 PGS 62 & 63
ORLANDO LAKE FOREST JOINT $913.03 231
VENTURE
LOT 139
SEBAS PETER G & DAWN L $4,668.09 232
4965 SHORELINE CIR
LOT 140
ORLANDO LAKE FOREST JOINT $913.03 233
VENTURE
LOT 141
ORLANDO LAKE FOREST JOINT $913.03 234
VENTURE
LOT 143
ORLANDO LAKE FOREST JOINT $913.03 235
VENTURE
LOT 144
ORLANDO LAKE FOREST JOINT $1,560.83 236
VENTURE
LOT 147
-----SEC 20 TWP 19 RNG 30-------
ORLANDO LAKE FOREST JOINT VENT $35,729.17 237
P O BOX 950969
SEC 20 TWP 19S RGE 30E
W 1/2 S OF ORANGE BLVD & W OF
SANFORD GRANT LINE (LESS LOTS 5

NAME AND ADDRESS **TAXES DUE**

THRU 10 BLK 4 E LOTS 6 THRU 9
BLK 6 SANFORD FARMS E LAKE FOREST
SEC 281
ORLANDO LAKE FOREST JOINT VENT $558.87 238
P O BOX 350969
SEC 20 TWP 19S RGE 30E
N 523 FT OF SE 1/4 OF SW
1/4 ELY OF SANFORD GT LINE
(LESS RD)
********BOOKERTOWN ********
********PB 4 PGS 97 + 98 ********
STONE BRENDA R $347.34 239
P O BOX 501
LOT C + N 8.5 FT OF ALLEY
ADJ ON S
TROUTMAN WILLIE F $48.13 240
P O BOX 47C489
LOTS 26 + 27 E N 1/2 VACD
ALLEY ADJ ON S
BROWN BETTY J $41.86 241
P O BOX 388
LOT 28 E N 1/2 VACD ALLEY ADJ
ON S E W 1/2 VACD ALLEY ADJ ON E
WILSON LEOLA E CLARENCE $60.49 242
P O BOX 47C090
LOTS 38 39 + 40 E 1/2 VACD
ALLEY ADJ ON E
HARDY HATTIE $233.67 243
ATTN RUTH A WILLIAMS
LOT 42 E 1/2 VACD ALLEY ON E
SCOTT ERNEST L E FRANCES G $45.43 244
P O BOX 119
LOT 47
BROWN LUCILE $122.34 245
ATTN BETTY MC CLEAN
LOT 55
WILLIAMS JERRY L E DEBORAH ANN $445.80 246
P O BOX 487
LOT 62 + E 15 FT OF LOT 61 E
S 1/2 VACD ALLEY ADJ ON N E W 1/2
OF VACD ST ADJ ON E
LAFORTUNE MURAT A E ESSIE M $619.59 247
538 WOSTBRAND AVE
LOTS 84 85 + 86 E 1/2 OF VACD
ALLEY ADJ ON S
BROWN JOHN (LIFE EST) E $26.19 248
BROWN TAVI J ET AL
LOT 110
BROWN JOHN (LIFE EST) E $26.19 249
BROWN TAVI J ET AL
LOT 111
BROWN JOHN (LIFE EST) E $26.19 250
BROWN TAVI J ET AL
LOT 112
BROWN JOHN E $711.91 251
BROWN TAVI J
LOTS 113 + 114 E 1/2 VACD ALLEY
ADJ TO LOT 114 ON S
SCOTT HERNEY L $37.12 252
P O BOX 47C185
LOT 116 E 1/2 VACD ALLEY ON N
SMITH LATRISSA MICHELLE $256.76 253
5331 MONTE PL S
LOT 118 E 1/2 VACD ALLEY ON N
BATTLE MANUEL $37.12 254
143 10TH ST
LOT 119 E 1/2 VACD ALLEY ON N
BATTLE MANUEL $37.12 255
143 10TH ST
LOT 120 E 1/2 VACD ALLEY ON N
SCOTT JOHNNELL E HERNEY $562.53 256
P O BOX 185
LOTS 122 123 + 124 E 1/2 VACD
ALLEY ADJ ON N
EDGE CARLTON D E FRANKIE M $104.72 257
P O BOX 47C111
LOTS 139 140 + 141 E 1/2 VACD
ALLEY ADJ ON N (LESS S 50 FT
OF LOT 139)
BROWN JOHN E $58.67 258
BROWN TAVI J
LOTS 142 + 143 E 1/2 VACD ALLEY
ADJ TO LOT 142 ON N
LAWRENCE JULIE $301.71 259
P O BOX 47C612
LOT 155
EDGE CARLTON $39.55 260
P O BOX 47C111
LOT 175
EDGE CARLTON B $21.34 261
P O BOX 111
LOT 180
SCOTT PHYLLIS L $69.19 262
P O BOX 158
LOT 181 E S 1/2 OF VACD ALLEY
ADJ ON N
SCOTT PHYLLIS L $509.99 263
P O BOX 169
LOTS 182 TO 185 E S 1/2 OF VACD
ALLEY ADJ ON N E W 1/2 OF VACD
ST ADJ TO LOT 185 ON E
CAMPBELL KELLEY R E VALERIE V $39.55 264
2580 RIDGEWOOD AVE #103
LOT 196
REDDING IDA L HEIRS $259.06 265
C/O ANNIE L HERSEY
LOTS 205 TO 208
OWENS RUBY PLUMP $35.29 266
829 MAGNOLIA AVE
LOTS 213 + 214
STEPHENS HATTIE M E CARLITA L $226.58 267
STEPHENS E ESSIE J STEPHENS
LOTS 243 244 + 245
TROUTMAN LOTTIS $190.76 268
P O BOX 47C684
LOT 251
HARDY GEORGIE M $228.81 269
P O BOX 471144
LOTS 252 253 + 254
WILLIAMS AARON E E $776.39 270
WILLIAMS INEZ TCAN
LOT 293
SESSION MARNIEL A E SESSION $30.09 271
DARRIOUS T E SESSION LATECIA S
LOT 313
WILLIAMS IVERY L $31.25 272
2417 E COLUMBUS DR
LOT 318
SESSIONS E S $93.40 273
ATTN SUE SESSIONS
LOTS 327 328 + 329
F N B ENTERPRISES INC $43.10 274
1355 E ALTAMONTE DR
LOTS 348 E 349 (LESS S .5 FT
OF LOT 349)
NELSON GEORGE H JR E GERALDINE $68.78 275
P O BOX 3581
S 5.5 FT OF LOT 352 E ALL LOTS
353 E 354 E N 14.5 FT OF LOT 355
BROWN JOHN LIFE EST E $213.43 276
BROWN BRENDA ET AL
LOTS 384 + 385
BROWN MIRESA E BROWN TAVIE E $146.91 277
BROWN SUBRINA C/O JOHN BROWN
LOT 386
BROWN SARAH $93.08 278
P O BOX 179
LOTS 390 E 391
E VACD ST ADJ ON S
********I-4 INDUSTRIAL PARK 3RD SEC ********
********PB 25 PGS 23 E 24 ********
AUDAITIS JOHN $4,069.50 279
310 HICKMAN DR
LOT 8 BLK B
I-4 PARK NORTH LP $5,146.43 280
C/O NAIL REALTY SERVICE INC
LOT 13 BLK C
-----SEC 22 TWP 19 RNG 30-------
********BIRDS OF PARADISE ********
********PB 9 PG 98 ********
JUSTICE RICHARD $391.38 281
P O BOX 69
LOTS 11 + 12
********MONROE TOWN OF ********
********PB 1 PG 97 ********
TURMINELLO JOSEPH M E BARBARA $10,238.33 282
2508 VALLEY VIEW CT
BLKS 3 E 6 E VACD ST ADJ ON
W E VACD ST BETWEEN BLKS 3 E
6 E N 1/2 OF VACD ST ADJ ON S OF
BLKS 5 E 6 E PT OF BLK 5 S OF
A LI DESC AS BEG 18 FT W E 85.71
FT N OF INT OF W R/W MONROE RD
E C/L VACD ST ON S RUN W 271.87
FT (LESS ST RD 15)
TOWN OF MONROE
PB 1 PG 97
MANN ROBERT A E BETTY $453.87 283
P O BOX 284
BLKS 7 + 8 (LESS LOT 1 + N
30 FT OF LOT 2 BLK 8) + ST
ADJ TO BLK 7 ON W + S 1/2
OF ST ADJ TO BLK 7 + TO
LOT 5 BLK 8 ON N
TOWN OF MONROE
PB 1 PG 97
********STILLS SUBD ********
********PB 6 PG 47 ********
ALEXANDER ISAAC E SHIRLEY $147.22 284
2376 TRUMAN BLVD
W 125 FT OF LOT 6 E E 75 FT
OF LOT 7 E E 150 FT OF LOT
10 E W 50 FT OF LOT 11
********I-4 INDUSTRIAL PARK 2ND SEC ********
********PB 13 PGS 17 + 18 ********
I-4 PARK NORTH LP $13,920.07 285
C/O NAIL REALTY SERVICE INC
LOTS 2 TO 4 BLK B
-----SEC 22 TWP 19 RNG 30-------
********FLA LAND + COLONIZATION ********
********COMPANYS CELERY PLANTATION ********
********PB 1 PG 129 ********
SAN-FLA INV LTD $2,567.33 286
C/O STEPHEN J HATCH
LOTS 5 E 6
FLA LAND E COL COS
CELERY PLANTATION
PB 1 PG 129
CARTER DONALD E LYNDA $737.10 287
2600 NARCISSUS AVE
S 125 FT OF E 80 FT OF
LOT 11
FLA LAND + COL COS CELERY
PLANTATION
PB 1 PG 129
CARTER DONALD E LYNDA $109.14 288
2600 NARCISSUS AVE
S 40 FT OF N 535 FT OF E 80
FT OF LOT 11
FLA LAND E COL COS CELERY
PLANTATION
PB 1 PG 129
BAKER CHARLES D E JOYCE F $356.83 289
P O BOX 756
S 275.7 FT OF E 65 FT OF
LOT 16 + S 275.7 FT OF
LOT 17
FLA LAND + COL COS CELERY
PLANTATION
PB 1 PG 129
PIERSON JAMES M E CAROLYN D $953.58 290
707 FLORIDA BLVD
W 46 FT OF LOT 18 E LOT 19
(LESS N 194 FT OF W 233 FT)
FLA LAND E COL COS CELERY
PLANTATION
PB 1 PG 129
KELLY ZELLA $329.70 291
700 RIVERVIEW AVE
LOT 21 (LESS N 706 FT)
FLA LAND + COL COS CELERY
PLANTATION
PB 1 PG 129
PORT SANFORD INV CO $9,574.81 292
6000 FREEDOM SQUARE DR
LOTS 23 24 25 E 26 (LESS N 132
FT OF W 56 FT OF LOT 23 E N 132 FT
OF LOT 24)
FLA LAND E COL COS
CELERY PLANTATION
PB 1 PG 129
SAN-FLA INV LTD $6,069.98 293
C/O STEPHEN J HATCH
LOTS 28 29 E 45 (LESS S 424 FT
OF LOT 45)
FLA LAND E COL COS
CELERY PLANTATION
PB 1 PG 129
CONTINENTAL EQUITY LTD # 6 $17,237.24 294
C/O STEPHEN J HATCH
LOTS 30 31 32 41 42 E 43 (LESS
N 125 FT OF LOTS 30 E 31 E
PT OF LOTS 32 E 41 W OF E R/W OF
NORTH MEISCH RD)
FLA LAND E COL COS
CELERY PLANTATION
PB 1 PG 129
CONTINENTAL EQUITY LTD #6 $207.16 295
C/O STEPHEN J HATCH
N 125 FT OF LOTS 30 E 31 (LESS
E 150 FT OF LOT 30 E W 228 FT

NAME AND ADDRESS **TAXES DUE**

OF LOT 31)
FLA LAND E COL COS CELERY
PLANTATION
PB 1 PG 129
CONTINENTAL EQUITY LTD # 6 $8,407.05 296
C/O STEPHEN J HATCH
LOTS 32 33 40 E 41 W OF NORTH
MEISCH RD (LESS N 255 FT OF
LOTS 33 E 40)
FLA LAND E COL COS CELERY
PLANTATION
PB 1 PG 129
CENTRAL FLORIDA AUCTION CO OF $8,279.36 297
SANFORD INC
LOT 37 E PT LOT 38 BEG SW
COR RUN N TO NW COR E 3.47
FT SLY TO PT 4.61 FT E OF
BEG W TO BEG
FLA LAND E COL COS CELERY
PLANTATION
PB 1 PG 129
-----SEC 23 TWP 19 RNG 30-------
********WOLFERS LAKE VIEW TERRACE ********
********PB 10 PG 66 ********
GUSTAFSON ALBERT D E MARGARET $8,170.90 298
P O BOX 47C400
LOTS 14 TO 22 + 25
GUSTAFSON ALBERT D E MARGARET $335.08 299
P O BOX 47C400
LOT 24
WOLFERS LAKEVIEW TERRACE
PB 10 PG 66
-----SEC 25 TWP 19 RNG 30-------
********GRACELINE COURT ********
********PB 3 PG 99 ********
WRIGHT DONELY R $419.06 300
631 WHEELING AVE
LOT 44
********STRINGFELLOWS SUBD ********
********PB 1 PG 82 ********
WALL LLOYD E $272.44 301
123 GOODHEART AVE
LOTS 6 + 17 BLK A
L G STRINGFELLOWS SUBD
PB 1 PG 82
SCIABBARRASI ANDREW M $435.21 302
419 SAN SEBASTIAN PRADO
S 1/2 OF LOTS 12 + 13
BLK A
L G STRINGFELLOWS SUBD
PB 1 PG 82
********AVACADO TERRACE ********
********PB 3 PG 13 ********
COPELAND SAMUEL A E DWANDER $639.75 303
1107 SECOND ST W
LOTS 5 + 6
SANABRIA ANGEL E FELIPA $33.62 304
P O BOX 47C198
LOT 9 + N 9.5 FT OF LOT 10
DAVIS LEWIS E LINDA J $191.00 305
1110 3RD ST W
LOTS 11 + 12
********CLARKS SUBD W M ********
********PB 1 PG 108 ********
HERRING TOMMY L HEIRS $77.80 306
C/O ANDREW JACKSON
LOT 4 BLK 11 TR 14
W M CLARKS SUBD
PB 1 PG 108
SMITH JAMES E MARY $238.18 307
1703 W 13TH ST
LOT 12 (LESS N 50 FT) BLK
11 TR 14
W M CLARKS SUBD
PB 1 PG 108
MURPHY MARTHA $77.80 308
ATTN J B MURPHY
LOT 6 BLK 11 TR 15
W M CLARKS SUBD
PB 1 PG 108
********CLARKS SUBD W M ********
********PB 1 PGS 107 + 109 ********
BROWN ANN $297.28 309
1001 CYPRESS AVE
LOT 6 + E 20 FT OF LOT 7
BLK 24
W M CLARKS SUBD
PB 1 PG 109
BROWN ANN $426.84 310
1001 CYPRESS AVE
W 25 FT OF LOT 7 + ALL LOT
8 BLK 24
W M CLARKS SUBD
PB 1 PG 109
WHITE SARA $19.50 311
ATTN GRACE HAYNES
N 20.4 FT OF LOT 11 BLK 24
W M CLARKS SUBD
PB 1 PG 109
ARNOLD SARAH E $399.05 312
1117 OLIVE AVE
LOTS 12 + 13 BLK 24
W M CLARKS SUBD
PB 1 PG 109
MIMS THELMA N $249.79 313
1710 W 15TH ST
E 1/2 OF LOT 4 BLK 36
W M CLARKS SUBD
PB 1 PG 107
********STENDIFORDS ADD ********
********PB 1 PG 110 ********
MC DONALD CATHERINE B HEIRS $337.55 314
1008 W 12TH ST
LOT 15
BACON WILLIS S E $73.28 315
SINGLETON CORINE
LOT 21
BACON WILLIS S E $116.13 316
SINGLETON CORINE
LOTS 22 + 23
WILLIAMS LAURA AND $124.27 317
SMITH LEONARD
LOT 27
********MARTINS ADD A C ********
********PB 1 PG 98 ********
GREEN MICHELLE D $1,047.00 318
1005 HOLLY AVE
W 60 FT OF LOTS 6 E 7 BLK
12 TR 10
A C MARTINS ADD
PB 1 PG 98
HEWITT CARLINO E DIANE F $43.42 319
1000 S HOLLY AVE
LOT 3 BLK 12 TR 11
A C MARTINS ADD
PB 1 PG 99
********SHEPHARDS ADD ********
********PB 3 PG 95 ********
HAWKINS CATHERINE $463.64 320
323 BORADA RD
LOT 5
********TRIPLE COUNTY MEDICAL ********
********CENTER BUILDING ********
********ORB 1462 PG 868 ********
GARCIA PIEDRA ORLANDO E MARIA $2,900.86 321
2799 MARSH WREN CIR
UNIT B
TRIPLE COUNTY MEDICAL CENTER BLDG
ORB 1462 PG 868
********SANFORD TOWN OF ********
********PB 1 PGS 56 TO 64 + 112 ********
********113 115 116 + 117 ********
MORENO MIKE $1,150.72 322
1456 ROWLAND ST
LOTS 7 TO 11 BLK 1 TR 5
TOWN OF SANFORD
PB 1 PG 58
SEMINOLE OFFICE CENTER LTD $1,321.72 323
9000 SW 137TH AVE
LOTS 4 E 5 E 9 E 10 E VACD
ALLEY BET E 1/2 OF VACD ST ON S
(LESS BEG 7 FT W OF NW COR LOT 4
RUN S 30.62 FT SELY ON CURVE 134.94
FT N TO A PT E OF BEG W TO BEG)
BLK 1 TR 6
TOWN OF SANFORD
PB 1 PG 58
DUNN JAMES L $7,381.29 324
201 MAPLE AVE N
LOTS 6 TO 8 BLK 1 TR 9 E E 27
FT ON W
V CHECKS AMENDED PLAT OF TOWN OF
SANFORD
PB 3 PG 93
GUSTAFSON KATHLEEN M $1,742.49 325
201 MAPLE AVE N
LOTS 9 E 10 BLK 1 TR 9 E E 27
FT OF ST ADJ ON W
V CHECKS AMENDED PLAT OF TOWN OF
SANFORD
PB 3 PG 93
L S I INC $2,162.45 326
2914 68TH AVE S
ALL BLK 1 TR 10 + W 5 FT
OF ST ADJ ON E
TOWN OF SANFORD
PB 1 PG 61
KNIGHT CHARLES D E $1,513.63 327
MARGARET M
BEG 296.83 FT W OF SE COR
BLK 2 TR 2 RUN W 24.52 FT N
104.2 FT E 24.41 FT S 104.2
FT TO BEG BLK 2 TR 2
TOWN OF SANFORD
PB 1 PG 58
PETERSON A B III $1,001.67 328
P O BOX 1955
E 56 FT OF LOT 1 BLK 2
TR 4
TOWN OF SANFORD
PB 1 PG 58
MORENO MIKE $485.17 329
1456 ROWLAND ST
LOTS 3 4 E 6 E W 14.6 FT OF
LOT 7 BLK 2 TR 5 E ALL VACD
ALLEY ADJ TO LOT 6 ON N
TOWN OF SANFORD
PB 1 PG 58
SEMINOLE OFFICE CENTER LTD $23,749.98 330
9000 SW 137TH AVE
LOTS 1 TO 4 E 6 TO 10 E VACD
ALLEYS BET E S 1/2 VACD ST
ADJ ON N
BLK 2 TR 6
TOWN OF SANFORD
PB 1 PG 58
SEMINOLE OFFICE CENTER LTD $689.82 331
9000 SW 137TH AVE
LOTS 1 + 2 BLK 2 TR 7 +
ALLEY ADJ ON W (LESS W 6
IN)
TOWN OF SANFORD
PB 1 PG 61
SEMINOLE OFFICE CENTER LTD $2,351.38 332
9000 SW 137TH AVE
LOTS 6 TO 10 BLK 2 TR 7
TOWN OF SANFORD
PB 1 PG 61
MILLS GEORGE J E SHIRLEY M $3,007.21 333
2404 OAK AVE
N 1/2 BLK 2 TR 10 E VACD N-S
ALLEY WITHIN N 1/2
TOWN OF SANFORD
PB 1 PG 61
JERNIGAN MARJORIE W $1,185.93
P O BOX 1508
LOT 11 BLK 3 TR 1
TOWN OF SANFORD
PB 1 PG 58
O'BRIEN NEILL O III $3,121.74 335
400 E LAKE SUE AVE
S 39.23 FT OF LOT 9 BLK 3
TR 2
TOWN OF SANFORD
PB 1 PG 58
BARD WILLIAM F $4,242.86 336
4700 103RD ST W
E 61.302 FT OF N 93 FT OF
LOTS 12 TO 14 BLK 3 TR 2
TOWN OF SANFORD
PB 1 PG 58
BARD WILLIAM F $1,914.88 337
4700 103RD ST W
W 35 FT 8 3/8 IN OF N 93
FT OF LOTS 12 TO 14 BLK 3
TR 2
TOWN OF SANFORD
PB 1 PG 58
CRANIAS CHRIS S E AMANDA $1,690.67 338
1226 SUNSHINE TREE BLVD
BEG AT NW COR LOT 2 RUN
SELY TO A PT 1.5 FT E OF
SW COR LOT 2 E TO SE COR N
TO NE COR W TO POB BLK 3
TR 4
TOWN OF SANFORD
PB 1 PG 58
NIELSEN CHRISTOPHER R $831.74 339
101 SWEET BAY LN
S 10.73 FT OF LOT 10 + ALL
LOT 11 BLK 3 TR 6
TOWN OF SANFORD

NAME AND ADDRESS **TAXES DUE**

PB 1 PG 58
DICKEY SUZANNE M TR E DICKEY $1,767.68 340
JOHN D E YOUNGBLOOD THOMAS A
LOT 4 BLK 3 TR 7
TOWN OF SANFORD
PB 1 PG 61
BLACK LELIA G $408.92 341
817 W 1ST ST
LOT 4 BLK 3 TR 11
TOWN OF SANFORD
PB 1 PG 61
TAYLOR JANE L $1,447.10 342
220 HORNBEAM DR E
LOT 8 E W 1/2 OF VACD ALLEY
ADJ ON E BLK 3 TR 11
TOWN OF SANFORD
PB 1 PG 61
DONNELL L R E CLAUDIA E $703.67 343
ROBERT E JEAN CE LOACH
E 50 FT OF W 100 FT OF N
117 FT BLK 3 TR 12
TOWN OF SANFORD
PB 1 PG 61
DONNELL L R E CLAUDIA E $849.46 344
ROBERT E JEAN CE LOACH
N 100 FT OF W 50 FT BLK 3
TR 12
TOWN OF SANFORD
PB 1 PG 61
CONNOLLY WILLIAM C E SHERYL L $819.91 345
6017 BARNA AVE
E 48 1/2 FT OF N 106.2 FT
BLK 3 TR 17
TOWN OF SANFORD
PB 1 PG 113
CONNOLLY WILLIAM C E SHERYL L $773.82 346
6017 BARNA AVE
W 49 FT OF E 97 1/2 FT OF
N 111.2 FT (LESS RD) BLK 3
TR 17
TOWN OF SANFORD
PB 1 PG 113
CONNOLLY WILLIAM C E SHERYL L $1,425.20 347
6017 BARNA AVE
E 1/2 (LESS E 48 1/2 FT OF
N 106.2 FT + W 49 FT OF E
97 1/2 FT OF N 111.2 FT)
BLK 3 TR 17
TOWN OF SANFORD
PB 1 PG 113
AIKEN TIMOTHY C $241.12 348
208 S SANFORD AVE
LOTS 1 2 + 3 (LESS N 32.1
FT + S 32 FT) BLK 4 TR 1
TOWN OF SANFORD
PB 1 PG 58
AIKEN TIMOTHY C $109.43 349
P O BOX 98
S 32 FT OF LOTS 1 2 + 3
BLK 4 TR 1
TOWN OF SANFORD
PB 1 PG 58
DYNAMARK CORP $342.85 350
C/O CELERY PRINTING
S 42 FT OF LOT 11 BLK 4
TR 2
TOWN OF SANFORD
PB 1 PG 58
DYNAMARK CORP $3,003.78 351
C/O CELERY PRINTING
LOT 12 + N 13.87 FT OF LOT
13 BLK 4 TR 2
TOWN OF SANFORD
PB 1 PG 58
LATHAM ANDREW J E ELLEN J E $1,621.55 352
SERAKOWSKI ALEXANDER E MILDRED
N 45 FT OF LOT 3 BLK 4
TR 4
TOWN OF SANFORD
PB 1 PG 58
LATHAM ANDREW J E ELLEN J E $796.77 353
SERAKOWSKI ALEXANDER E MILDRED
LOT 4 + S 5 FT OF LOT 3
BLK 4 TR 4
TOWN OF SANFORD
PB 1 PG 58
VAN DE HEY LYNN A $508.63 354
1133 BARBADOS ST
N 1/2 OF LOT 9 BLK 4 TR 4
TOWN OF SANFORD
PB 1 PG 58
ROBERTSON DONALD E $165.03 355
MOON WILLIAM F
E 45 FT OF LOT 10 BLK 4
TR 4
TOWN OF SANFORD
PB 1 PG 58
HOWELL JAMES S $972.87 356
211 ELM AVE S
S 6 1/2 FT OF LOT 7 + ALL
LOT 8 BLK 4 TR 6
TOWN OF SANFORD
PB 1 PG 58
VIHLEN SIDNEY L III $649.51 357
1000 HWY 436 E
W 1/2 OF LOTS 9 + 10 BLK 4
TR 6
TOWN OF SANFORD
PB 1 PG 58
HOWELL RANDY J E LINDA J $1,039.91 358
206 ELM AVE
LOTS 1 + 2 BLK 4 TR 7
TOWN OF SANFORD
PB 1 PG 61
LITTLEFIELD RONALD L E JOAN M $882.27 359
417 SECOND ST W
LOTS 6 + 7 BLK 4 TR 7
TOWN OF SANFORD
PB 1 PG 61
HURST LARRY L E NANCY A $225.89 360
P O BOX 3257
LOT 9 BLK 4 TR 7
TOWN OF SANFORD
PB 1 PG 61
COPELAND MARTIN J E BANSI L $367.96 361
219 LAUREL AVE S
LOT 10 BLK 4 TR 7
TOWN OF SANFORD
PB 1 PG 61
ANGLE MELVIN G $146.86 362
P O BOX 2632
LOT 4 BLK 4 TR 8
TOWN OF SANFORD
PB 1 PG 61
ROSE ROBERTA R E $1,005.65 363
CAMPBELL WILLIAM H JR JTS
LOT 2 BLK 4 TR 9
TOWN OF SANFORD
PB 1 PG 61
HAILE STEPHANIE L $328.86 364
636 9TH ST 48
LOTS 1 + 2 BLK 4 TR 11
TOWN OF SANFORD
PB 1 PG 61
YOUNG GREGORY L E DENA P $93.16 365
P O BOX 803
LOT 5 BLK 4 TR 11
TOWN OF SANFORD
PB 1 PG 61
HUDSON FREDDIE L E ROSA L $605.36 366
424 CEDARWOOD CT
E 54 FT OF LOT 6 + E 54 FT
OF N 26.5 FT OF LOT 7 BLK
4 TR 11
TOWN OF SANFORD
PB 1 PG 61
BARNES KENNETH W E RAYNELL L $926.17 367
214 CRYSTAL DR S
N 132 FT OF W 1/2 (LESS W
103 FT) BLK 4 TR 12
TOWN OF SANFORD
PB 1 PG 61
PICCIANDI GEORGE A $123.41 368
849 20TH ST E
N 52 FT OF W 100 FT BLK 4
TR 12
TOWN OF SANFORD
PB 1 PG 61
BRYANT MILDRED B $313.54 369
C/O MARVIN ROBENART
N 100 FT OF W 1/2 BLK 4 TR 18
E E 7.26 FT OF VACD ST ADJ ON W
TOWN OF SANFORD
PB 1 PG 113
BRYANT MILDRED B $1,241.10 370
C/O MARVIN ROBENART
N 1/2 OF E 1/2 BLK 4 TR 19
TOWN OF SANFORD
PB 1 PG 116
HUNT CLEMEN JR E SHARON D $600.23 371
1715 W 2ND ST
E 1/2 OF NW 1/4 BLK 4 TR
20
TOWN OF SANFORD
PB 1 PG 116
KUTZ JANICE $849.05 372
2019 PARK AVE S
E 50 FT OF LOTS 15 + 16
BLK 5 TR 1
TOWN OF SANFORD
PB 1 PG 58
POUTIER EDWARD J E $1,012.02 373
POUTIER THOMAS S
LOT 3 + N 4.87 FT OF LOT 4
BLK 5 TR 2
TOWN OF SANFORD
PB 1 PG 58
INGRIA JOSEPH JR TRUSTEE $2,912.18 374
1130 DAPPLED ELM LN
LOTS 1 + 2 BLK 5 TR 3
TOWN OF SANFORD
PB 1 PG 58
VU HAN MAI $421.45 375
210 CROWN POINT CIR
LOT 9 BLK 5 TR 3
TOWN OF SANFORD
PB 1 PG 58
VU HAN MAI $1,811.27 376
210 CROWN POINT CIR
LOT 10 BLK 5 TR 3
TOWN OF SANFORD
PB 1 PG 58
WOODRUFF ALLEN C E $1,728.23 377
VU HAN MAI
LOT 12 (LESS S 12 FT) BLK
5 TR 3
TOWN OF SANFORD
PB 1 PG 58
BAKE REN $1,065.46 378
212 FOURTH ST W
E 1/2 OF LOTS 9 + 10 BLK 5
TR 5
TOWN OF SANFORD
PB 1 PG 58
CHILDERS JOHN L E MARY O $2,692.00 379
458 RIVERVIEW AVE
LOTS 9 + 10 BLK 5 TR 8
TOWN OF SANFORD
PB 1 PG 61
TABOR DAVID G $162.37 380
310 HOLLY AVE
LOT 3 BLK 5 TR 11
TOWN OF SANFORD
PB 1 PG 61
YOUNG DARRELL J $348.77 381
1031 LINCOLN AVE
W 132 FT OF N 133.3 FT BLK
5 TR 13
TOWN OF SANFORD
PB 1 PG 113
GRAHAM ANGELA T $861.58 382
219 FIRST ST
N 1/2 OF W 1/4 BLK 5 TR 20
TOWN OF SANFORD
PB 1 PG 116
COOVER STEPHEN H TRUSTEE $465.50 383
P O BOX 1149
LOTS 9 + 10 LESS E 50 FT
BLK 6 TR 1
TOWN OF SANFORD
PB 1 PG 63
CASSELBERRY RICHARD S TRUSTEE $1,117.87 384
P O BOX 595
E 77 FT OF LOT 1 + E 77 FT
OF N 19 FT OF LOT 2 BLK 6
TR 2
TOWN OF SANFORD
PB 1 PG 63
CAMERON WENDY E $674.35 385
404 PALMETTO AVE
S 14 FT OF LOT 2 + N 26 FT
OF LOT 3 BLK 6 TR 2
TOWN OF SANFORD
PB 1 PG 63
BAGLEY JAMES T $1,339.61 386
230 SUNNYTOWN DR
LOT 6 BLK 6 TR 2
TOWN OF SANFORD
PB 1 PG 63
LINDSEY SUSANNAH B E $611.09 387
CLELAND RUSSELL

NAME AND ADDRESS **TAXES DUE**

LOT 7 BLK 6 TR 2
TOWN OF SANFORD
PB 1 PG 63
SWEET SHEILA M E $446.67 388
MC GONIGAL BRUCE
PT OF LOTS 1 E 2 DESC AS BEG
17.06 FT S E 21 FT W OF NE COR BLK
6 TR 5 RUN W 18 FT S 8 FT W 14.383
FT S 28 FT E 14.083 FT S 8 FT E 18
FT N 44 FT TO BEG BLK 6 TR 5
TOWN OF SANFORD
PB 1 PG 61
GUTMANN CARL O JR E ELIZABETH $1,334.47 389
P O BOX 204
PT OF LOT 1 DESC AS BEG 7.06
FT S E 45.083 FT W OF NE COR RUN W
37.083 FT S 32.583 FT W 3 FT S 32
DEG 57 MIN 20 SEC W 13.2 FT S 57
DEG 32 MIN 40 SEC E 2.49 FT E
45.083 FT N 46.083 FT TO BEG
BLK 6 TR 5
TOWN OF SANFORD
PB 1 PG 61
BUCHANAN LOREN E MALDALINDA $1,103.67 390
770 WINDGROVE TRL
E 1/2 OF LOT 5 BLK 6 TR 6
TOWN OF SANFORD
PB 1 PG 61
MILLER HARVEY $1,245.27 391
3523 VESTAVIA WAY
W 1/2 OF LOTS 6 + 7 BLK 6
TR 7
TOWN OF SANFORD
PB 1 PG 62
POTTER E W $25.43 392
S 6 FT OF E 1/2 OF LOT 7
BLK 6 TR 7
TOWN OF SANFORD
PB 1 PG 62
ADKINS J DAVID E TEENA L $541.13 393
P O BOX 1569
LOT 2 BLK 6 TR A
TOWN OF SANFORD
PB 1 PG 56
BACON JOSEPH E GREEN $92.16 394
LESSIE M E DEASON SARAH
LOT 1 BLK 6 TR C
TOWN OF SANFORD
PB 1 PG 56
BLAIR LINDA J $91.64 395
497 HOWIE CR
LOT 6 BLK 6 TR C
TOWN OF SANFORD
PB 1 PG 56
CHOQUETTE ROBERT G $219.75 396
501 29TH ST
LOT 1 BLK 6 TR 10
TOWN OF SANFORD
PB 1 PG 62
MEDLOCK ROLAND E MEDLOCK $35.24 397
GARY F E CAIN JANICE E
LOT 10 BLK 6 TR 10
TOWN OF SANFORD
PB 1 PG 62
PETTY KAREN L $679.05 398
P O BOX 1204
LOT 1 + N 1/2 OF LOT 2 BLK
6 TR 11
TOWN OF SANFORD
PB 1 PG 62
BAILEY RUSTIN W E CARLANN S $961.76 399
122 BULOVA DR
S 35 FT OF LOT 3 + N 10 FT
OF LOT 4 BLK 7 TR 2
TOWN OF SANFORD
PB 1 PG 59
FLA HOSPITALITY PROP INC $2,861.20 400
500 OAK ST S
LOTS 1 + 2 BLK 7 TR 5
TOWN OF SANFORD
PB 1 PG 59
FLANNAGIN ALBERT J $245.04 401
215 FIFTH ST W
E 63 1/2 FT OF LOT 6 BLK 7
TR 5
TOWN OF SANFORD
PB 1 PG 59
STUBBLEFIELD JACK M $269.92 402
219 FIFTH ST W
W 53 1/2 FT OF LOT 6 + N 5
FT OF W 53.5 FT OF LOT 7
BLK 7 TR 5
TOWN OF SANFORD
PB 1 PG 59
BROWN DEBRA P PERSONAL REP $1,178.40 403
P O BOX 1764
LOT 1 BLK 7 TR 6
TOWN OF SANFORD
PB 1 PG 59
BROWN DEBRA P PERSONAL REP $244.97 404
P O BOX 1764
LOT 2 BLK 7 TR 6
TOWN OF SANFORD
PB 1 PG 59
MAPLES MARILYN A $399.84 405
306 SIXTH ST W
S 78 1/2 FT OF LOTS 4 + 5
BLK 7 TR 6
TOWN OF SANFORD
PB 1 PG 59
ST JOHN WILLIAM J $755.35 406
P O BOX 2052
LOT 4 E N 1/2 OF VACD ST ADJ
ON S BLK 7 TR 8
TOWN OF SANFORD
PB 1 PG 62
ALDDING JESSIE M E $67.03 407
MARY R HARRIS
N 29 1/3 FT OF LOT 4 BLK 7
TR A
TOWN OF SANFORD
PB 1 PG 56
BRUTON LEMON JR $76.33 408
2186 5TH AVE
S 14 2/3 FT OF LOT 4 + N
14 2/3 FT OF LOT 5 BLK 7
TR A
TOWN OF SANFORD
PB 1 PG 56
RAINES OTIS C OR CAROLYN R $48.24 409
416 MAY AVE
S 29 1/3 FT OF LOT 5 BLK 7
TR A
TOWN OF SANFORD
PB 1 PG 56
JONES MARGARET A $627.61 410
614 SANFORD AVE
LOT 6 BLK 7 TR A
TOWN OF SANFORD
PB 1 PG 56
JOHNSON VERNON L E BETTY J $104.23 411
500 6TH ST E
LOT 2 BLK 7 TR B
TOWN OF SANFORD
PB 1 PG 56
JOHNSON VERNON L E BETTY J $104.21 412
500 E SIXTH ST
LOT 4 BLK 7 TR B
TOWN OF SANFORD
PB 1 PG 56
JOHNSON VERNON E BETTY $112.37 413
500 E SIXTH ST
LOT 6 (LESS W 6 FT FOR ALLEY)
BLK 7 TR B
TOWN OF SANFORD
PB 1 PG 56
THOMPSON STEPHANIE A $445.00 414
513 CYPRESS AVE
LOT 9 BLK 7 TR B
TOWN OF SANFORD
PB 1 PG 56
THOMPSON STEPHANIE A $91.67 415
513 CYPRESS AVE
LOT 10 BLK 7 TR B
TOWN OF SANFORD
PB 1 PG 56
WILLIAMS LINCOLN E RACHEL $104.23 416
1104 W 9TH ST
LOT 11 BLK 7 TR B
TOWN OF SANFORD
PB 1 PG 56
JONES PINKEY $11.39 417
E 7 FT OF LOT 6 BLK 7 TR C
TOWN OF SANFORD
PB 1 PG 56
JOHNSON FLOYD T $823.91 418
511 PINE AVE
LOTS 7 + 8 BLK 7 TR C
TOWN OF SANFORD
PB 1 PG 56
FRANKLIN PETER HEIRS $111.10 419
ATTN WELDON FRANKLIN
S 50 FT OF W 124 FT BLK 7
TR 12
TOWN OF SANFORD
PB 1 PG 62
JONES MARGARET A $1,117.71 420
614 SANFORD AVE
LOT 4 BLK 8 TR 1
TOWN OF SANFORD
PB 1 PG 59
FREEMAN EARL T E MIRA D $453.71 421
P O BOX 814
LOT 7 BLK 8 TR 1
TOWN OF SANFORD
PB 1 PG 59
WASANO KATSUMI H E ARENDSE $869.11 422
1419 LAKE SHORE DR
LOT 5 BLK 8 TR 2
TOWN OF SANFORD
PB 1 PG 59
CROSS JOHN B E CINDY A $265.10 423
614 MAGNOLIA AVE
LOT 4 BLK 8 TR 3
TOWN OF SANFORD
PB 1 PG 59
VON BAMPUS LAUREL V $1,120.39 424
618 PARK AVE
S 1/2 OF LOT 4 + ALL LOT 5
BLK 8 TR 4
TOWN OF SANFORD
PB 1 PG 59
BOWLIN W HENRY E DEBRA J $754.14 425
608 OAK AVE
LOT 2 E N 15 FT OF LOT 3
BLK 8 TR 5
TOWN OF SANFORD
PB 1 PG 59
WOODARD JOHN L E JAYMIE S E $985.90 426
ALYCE J SANDS
S 33 FT OF LOT 9 BLK 8
TR 5
TOWN OF SANFORD
PB 1 PG 59
LINDSTROM WANDA L $536.96 427
417 W 6TH ST
LOT 6 BLK 8 TR 7
TOWN OF SANFORD
PB 1 PG 62
ROWSON ISAAC J E MINNIE A $979.04 428
3045 TRUMAN BLVD
LOT 2 BLK 8 TR 8
TOWN OF SANFORD
PB 1 PG 62
JONES MARGARET A $482.73 429
614 SANFORD AVE
W 35 FT OF LOT 1 BLK 8
TR B
TOWN OF SANFORD
PB 1 PG 56
HAIGLER TOM C/O $72.91 430
ESSIE HAIGLER
S 33 5/6 FT OF LOT 2 BLK 8
TR B
TOWN OF SANFORD
PB 1 PG 56
CALHOUN DANIEL W $439.93 431
C/O DIANE HARRELL
LOT 3 BLK 8 TR C
TOWN OF SANFORD
PB 1 PG 56
POPE WOODROW E BARBARA M $725.12 432
P O BOX 1813
LOT 5 BLK 8 TR C
TOWN OF SANFORD
PB 1 PG 56
CHERRYS REAL ESTATE AGENCY $150.24 433
E GEN CONTRACTING CO INC
LOT 10 (LESS W 70 FT) BLK 8
TR C
TOWN OF SANFORD
PB 1 PG 56
HENDERSON JOHN E REBECCA T $214.82 434
P O BOX 98
LOT 5 BLK 8 TR D
TOWN OF SANFORD
PB 1 PG 56
SOUTHWARD LIONEL $34.99 435
607 HICKORY AVE

NAME AND ADDRESS	TAXES DUE
LOT 7 (LESS N 8 FT) BLK 8 TR D TOWN OF SANFORD PB 1 PG 56	
SCOTT VIRGIL 62 SHELTER ST LOT 10 BLK 8 TR D TOWN OF SANFORD PB 1 PG 56	$393.87 436
THORNE ERNEST 600 ORANGE AVE LOT 2 + S 1/2 OF ST ADJ ON N & ALL LOT 3 BLK 8 TR E TOWN OF SANFORD PB 1 PG 56	$961.76 437
BROWN WILLIE JR & JULIA 818 E 7TH ST LOT 4 BLK 8 TR E TOWN OF SANFORD PB 1 PG 56	$113.10 438
BROWN WILLIE JR & JULIA 818 E 7TH ST LOT 5 BLK 8 TR E TOWN OF SANFORD PB 1 PG 56	$535.24 439
STARKE HERBERT L 15013 SE 111ST ST LOTS 7 + 8 + S 1/2 OF ST ADJ ON N BLK 8 TR E TOWN OF SANFORD PB 1 PG 56	$1,066.45 440
STARKE HERBERT L 15013 SE 111ST ST LOT 9 BLK 8 TR E TOWN OF SANFORD PB 1 PG 56	$340.92 441
EDWARDS CHARLES 805 WILLOW AVE LOT 8 + N 1/2 OF LOT 9 + 1/2 OF VACD ST ON N BLK 8 TR 8 TOWN OF SANFORD PB 1 PG 115	$769.13 442
BACON EVANS J JR & CYNTHIA D 1019 PERSIMMON AVE S 1/2 LYING SWLY OF RR BLK 8 TR 11 TOWN OF SANFORD PB 1 PG 112	$223.89 443
BACON EVANS J JR & CYNTHIA D 1019 PERSIMMON AVE N 115 FT OF E 1/2 OF BLK 8 TR 14 TOWN OF SANFORD PB 1 PG 112	$318.72 444
BAINES DEBORAH J 701 SANFORD AVE LOT 3 BLK 9 TR 1 TOWN OF SANFORD PB 1 PG 59	$316.74 445
MELVIN JAMES & BRENNA P P O BOX 269 S 32 FT OF LOT 3 + N 8 FT OF LOT 4 BLK 9 TR 2 TOWN OF SANFORD PB 1 PG 59	$220.20 446
TRENT DAWN A 1610 PAGE DR N E 52 FT OF LOT 6 + E 52 FT OF N 42 FT OF LOT 7 BLK 9 TR 3 TOWN OF SANFORD PB 1 PG 59	$1,032.42 447
MERCER JOHN Y & JUANITA C 708 OAK AVE S S 5 FT OF LOT 2 + ALL LOT 3 BLK 9 TR 5 TOWN OF SANFORD PB 1 PG 59	$1,916.64 448
RIVERA CELESTE J 701 MYRTLE AVE LOT 6 BLK 9 TR 5 TOWN OF SANFORD PB 1 PG 59	$1,122.88 449
CHURCH FIRST SHILOH MISSIONARY BAPTIST INC LOTS 8 9 + 10 BLK 9 TR 7 TOWN OF SANFORD PB 1 PG 57	$1,376.81 450
MC CALLEY WILLIAM H & JANET L 1456 WILSHIRE AVE N 1/2 OF LOT 4 + N 1/2 OF E 16 1/2 FT OF LOT 5 BLK 9 TR 8 TOWN OF SANFORD PB 1 PG 67	$802.39 451
LEE SANG SUEP 509 E 7TH ST LOT 1 BLK 9 TR 8 TOWN OF SANFORD PB 1 PG 56	$701.73 452
LEVY STANFORD 6035F GLENLAKE PKWY LOT 2 (LESS W 6 FT FOR ALLEY) BLK 9 TR 8 TOWN OF SANFORD PB 1 PG 56	$401.96 453
TUCKER JAMES F & DIXON JOHNNYE T LOTS 7 + 8 BLK 9 TR C TOWN OF SANFORD PB 1 PG 56	$317.52 454
ABNEY JAMES C & FLOSSIE M H 711 HICKORY AVE LOTS 6 + 7 (LESS W 58 1/2 FT) BLK 9 TR C TOWN OF SANFORD PB 1 PG 56	$121.43 455
ABNEY FLOSSIE M LIFE EST (HARPER JEROME ET-AL) LOT 8 (LESS S 4 FT) BLK 9 TR D TOWN OF SANFORD PB 1 PG 56	$65.53 456
ABNEY JAMES C & FLOSSIE M H 711 HICKORY AVE N 1/2 OF LOT 9 + S 4 FT OF LOT 8 BLK 9 TR D TOWN OF SANFORD PB 1 PG 56	$67.75 457
BROWN TAVI J P O BOX 470158 E 1/2 OF LOT 10 BLK 9 TR D TOWN OF SANFORD PB 1 PG 56	$77.39 458
BROWN TAVI J P O BOX 470158 W 1/2 OF LOT 10 BLK 9 TR D TOWN OF SANFORD PB 1 PG 56	$77.39 459
GRANT EARNEST JR & DELORIS 2329 AIRPORT BLVD N 76.3 FT OF W 10.2 FT OF LOTS 1 + 2 BLK 9 TR E TOWN OF SANFORD PB 1 PG 56	$304.01 460
HICKS RUFUS + MARY 815 E 7TH ST E 32.8 FT OF W 63 FT OF N 76.3 FT OF LOTS 1 + 2 BLK 9 TR E TOWN OF SANFORD PB 1 PG 56	$388.38 461
GANO MELVIN 718 WILLOW AVE LOT 5 BLK 9 TR F TOWN OF SANFORD PB 1 PG 56	$185.26 462
HOLMES JULIA 104 CASTLE BREWER CT LOT 3 BLK 9 TR G TOWN OF SANFORD PB 1 PG 115	$143.69 463
ALEXANDER ISAAC & SHIRLEY T 2976 TRUMAN BLVD LOT 6 BLK 9 TR H TOWN OF SANFORD PB 1 PG 115	$542.63 464
ALEXANDER ISAAC & SHIRLEY 2976 TRUMAN BLVD LOT 9 BLK 9 TR H TOWN OF SANFORD PB 1 PG 115	$564.31 465
ALEXANDER ISAAC & SHIRLEY H 2976 TRUMAN BLVD LOT 10 BLK 9 TR H TOWN OF SANFORD PB 1 PG 115	$113.10 466
THOMPSON LORENZO & THOMPSON LAWRENCE ET AL TC25 E 1/2 OF SE 1/4 BLK 9 TR 18 TOWN OF SANFORD PB 1 PG 112	$108.14 467
TROUTMAN DONELL & CABEZAS MARIA L TCSO E 46 FT OF W 141.44 FT OF LOT 2 (LESS S 149.76 FT) BLK 2 TOWN OF SANFORD PB 1 PG 113	$724.29 468
THOMAS CATHERINE P O BOX 552 LOT 1 BLK 10 TR 1 TOWN OF SANFORD PB 1 PG 59	$721.68 469
BROOKDALE PROPERTIES C/O TODD M HOEPKER LOTS 3 + 4 BLK 10 TR 1 TOWN OF SANFORD PB 1 PG 59	$1,672.87 470
ROSE DAVE 4500 CANAL DR LOT 8 BLK 10 TR 1 TOWN OF SANFORD PB 1 PG 59	$694.09 471
WINFREY CHARLES O & AURELIA F 802 PALMETTO AVE S LOTS 1 + 2 BLK 10 TR 2 TOWN OF SANFORD PB 1 PG 59	$295.37 472
DISCHLER VICTOR E 711 MYRTLE AVE N 41 FT OF LOT 2 BLK 10 TR 3 TOWN OF SANFORD PB 1 PG 59	$915.97 473
CHESTER EDITH L & EDWARDS HAROLD B JTS S 43.4 FT OF LOT 7 BLK 10 TR 3 TOWN OF SANFORD PB 1 PG 59	$773.60 474
BROWER JOHN W C/O BIG JOHN LOT 8 BLK 10 TR 6 TOWN OF SANFORD PB 1 PG 59	$870.93 475
BUTLER EUGENE A JR & AUSTIN C BUTLER & DAVID C BUTLER LOT 3 BLK 10 TR A TOWN OF SANFORD PB 1 PG 56	$754.44 476
SOUTHWARD BRENDA A 2950 W 23RD ST LOT 6 + E 11 FT OF VACD ST ON W BLK 10 TR A TOWN OF SANFORD PB 1 PG 56	$307.14 477
BELL JUNA 808 LOCUST AVE LOT 3 BLK 10 TR D TOWN OF SANFORD PB 1 PG 56	$218.75 478
SANDIFER HATTIE BRACEY 809 LOCUST AVE LOT 8 BLK 10 TR E TOWN OF SANFORD PB 1 PG 56	$571.14 479
SANDIFER HATTIE BRACEY 809 LOCUST AVE LOT 9 BLK 10 TR E TOWN OF SANFORD PB 1 PG 56	$113.10 480
SANDIFER HATTIE E 809 LOCUST AVE LOT 13 BLK 10 TR E TOWN OF SANFORD PB 1 PG 56	$113.10 481
OLIVER LOUMAN J & FRANCES C 2726 BUNGALOW BLVD LOT 1 BLK 10 TR F TOWN OF SANFORD PB 1 PG 56	$333.97 482
DENHARD EZEKIEL D 2031 43RD ST NW LOT 10 BLK 10 TR F TOWN OF SANFORD PB 1 PG 56	$113.10 483
EVANS MAMIE LIFE ESTATE 310 TEAKWOOD LANE	$113.10 484
LOT 2 BLK 10 TR G TOWN OF SANFORD PB 1 PG 115	
WILLIAMS WILLIE A JR & MARY D 807 WILLOW AVE LOT 8 BLK 10 TR G TOWN OF SANFORD PB 1 PG 115	$912.57 485
DIXON LEONARD 160 BETHUNE CIR LOT 6 BLK 10 TR H TOWN OF SANFORD PB 1 PG 115	$396.05 486
FREEMAN SONJA W 1216 NINTH ST W W 50 FT OF SW 1/4 BLK 10 TR 15 TOWN OF SANFORD PB 1 PG 112	$557.87 487
FREEMAN EMMA & BROWN PAULINE & PEOPLES BLANCHE JTS W 75 1/2 FT OF E 245 1/2 FT OF S 1/2 (LESS S 50 FT OF W 50 FT) BLK 10 TR 15 TOWN OF SANFORD PB 1 PG 112	$368.95 488
HALL BENJAMIN J & MARY 1204 W 9TH ST W 50 FT OF E 150 FT OF S 1/2 BLK 10 TR 15 TOWN OF SANFORD PB 1 PG 112	$121.47 489
JORDAN JOSEPH 4312 COLONY WAY W 50 FT OF E 100 FT OF S 1/2 BLK 10 TR 15 TOWN OF SANFORD PB 1 PG 112	$338.66 490
GRIER STEVEN L C/O DISCOUNT MUSIC CENTER INC N 50 FT OF LOT 8 BLK 11 TR 3 TOWN OF SANFORD PB 1 PG 59	$1,034.42 491
ANGLE NORVAL D & MARY E 914 PARK AVE N 40 FT OF LOT 6 BLK 11 TR 4 TOWN OF SANFORD PB 1 PG 59	$307.88 492
BARNES LINDA 900 ELM AVE S LOT 1 BLK 11 TR 7 TOWN OF SANFORD PB 1 PG 57	$209.96 493
SHAW CHARLES E & MARION V 820 CELERY AVE W 1/2 OF LOT 6 + E 11 FT OF VACD ST ON W BLK 11 TR A TOWN OF SANFORD PB 1 PG 56	$111.06 494
BEIN HARRY 1877 WINGFIELD DR E 1/2 OF LOT 6 BLK 11 TR A TOWN OF SANFORD PB 1 PG 56	$110.43 495
JONES MARGARET A 611 SANFORD AVE W 12 FT OF E 1/2 OF LOT 4 BLK 11 TR B TOWN OF SANFORD PB 1 PG 56	$23.40 496
JONES T J + NELLIE MAE 615 NINTH ST E LOT 3 BLK 11 TR C TOWN OF SANFORD PB 1 PG 56	$332.05 497
BEAMON FANNIE B 600 E TENTH ST LOT 8 (LESS N 6 FT) BLK 11 TR C TOWN OF SANFORD PB 1 PG 56	$225.38 498
MORGAN OASCEOLA P O BOX 1936 LOTS 1 + 2 BLK 11 TR D TOWN OF SANFORD PB 1 PG 56	$1,628.27 499
MARTIN JOHN L + ELLEN 814 E 10TH ST LOT 5 BLK 11 TR F TOWN OF SANFORD PB 1 PG 56	$281.74 500
SHEPHERD MARY ADMIN 904 WILLOW AVE E 1/2 OF LOT 2 BLK 11 TR F TOWN OF SANFORD PB 1 PG 56	$539.99 501
SHEPHERD MARY 904 WILLOW AVE W 1/2 OF LOT 2 BLK 11 TR F TOWN OF SANFORD PB 1 PG 56	$77.39 502
WILSON CHARLIE JR & WILSON THERESA LOT 4 BLK 11 TR F TOWN OF SANFORD PB 1 PG 56	$113.10 503
SHEPHERD MARY ADMIN 904 WILLOW AVE W 1/2 OF LOT 2 BLK 11 TR G TOWN OF SANFORD PB 1 PG 115	$77.39 504
JONES SADIE BROWN ATTN: WILLIE BROWN LOT 5 BLK 11 TR G TOWN OF SANFORD PB 1 PG 115	$113.10 505
PIGOTT VICTORIA 938 CLOVERLEAF BLVD N 1/4 OF LOT 4 BLK 11 TR H TOWN OF SANFORD PB 1 PG 115	$31.59 506
PIGOTT VICTORIA 938 CLOVERLEAF BLVD S 1/2 OF N 1/2 OF LOT 4 BLK 11 TR H TOWN OF SANFORD PB 1 PG 115	$373.64 507
KNIGHTEN STEPHANIE D & THOMAS BRIDGET Y TCSO LOT 10 BLK 11 TR H TOWN OF SANFORD PB 1 PG 112	$128.62 508
BROWN ULYSSES 1707 W 11TH ST E 37 FT OF W 114 FT OF S 1/2 BLK 11 TR 11 TOWN OF SANFORD PB 1 PG 112	$65.28 509
BROWN ULYSSES 1707 W 11TH STREET W 37 FT OF E 121 FT OF S 1/2 (LESS ALLEY) BLK 11 TR 11 TOWN OF SANFORD PB 1 PG 112	$65.98 510
BROWN ULYSSES 1707 11TH ST W E 47 FT OF S 1/2 BLK 11 TR 13 (LESS W 43 FT) TOWN OF SANFORD PB 1 PG 112	$71.19 511
BROWN ULYSSES 1015 W 10TH ST E 56 1/2 FT OF W 174 1/2 FT OF S 1/2 BLK 11 TR 11 TOWN OF SANFORD PB 1 PG 112	$98.29 512
HALL MARY L & BUCKNER SAM & BUCKNER CAPTAIN ET AL TC88 N 97 FT OF W 97 3/4 FT OF NW 1/4 BLK 11 TR 13 TOWN OF SANFORD PB 1 PG 112	$250.30 513
WILLIAMS IRENA & GENERAL 144 N LAKE HOWELL RD S 40 FT OF W 97 3/4 FT OF NW 1/4 BLK 11 TR 13 TOWN OF SANFORD PB 1 PG 112	$279.30 514
SHEPPARD VICTORIA 1011 NINTH ST W E 50 FT OF NW 1/4 BLK 11 TR 13 TOWN OF SANFORD PB 1 PG 112	$358.61 515
MOORS MARY A C/O JANE MATHEWS NE 1/4 (LESS W 63 FT) OF BLK 11 TR 13 TOWN OF SANFORD PB 1 PG 112	$147.04 516
WALL PLUMBING & HTNG INC 306 TANGERINE DR E 59 FT OF LOTS 1 + 2 + N 1/2 OF ALLEY ADJ ON S BLK 12 TR 1 TOWN OF SANFORD PB 1 PG 59	$393.55 517
KUTZ JANICE 2019 PARK AVE S W 38.5 FT OF LOT 5 BLK 12 TR 4 TOWN OF SANFORD PB 1 PG 59	$593.38 518
LUCAS MAUREENA S 311 TENTH ST W E 50 FT OF LOTS 6 & 7 BLK 12 TR 6 TOWN OF SANFORD PB 1 PG 59	$52.23 519
CAMPBELL BARBARA 1020 ELM AVE LOT 5 BLK 12 TR 7 TOWN OF SANFORD PB 1 PG 57	$310.89 520
GRACEY ANNE B 2551 PALMETTO AVE LOTS 4 + 5 BLK 12 TR 9 TOWN OF SANFORD PB 1 PG 57	$2,168.39 521
SEMINOLE EMPLOYMENT & ECONOMIC DEVELOPMENT CORPORATION LOT 10 + E 11 FT OF VACD ST ON W BLK 12 TR A TOWN OF SANFORD PB 1 PG 56	$2,390.75 522
JUPITER FLOYD HEIRS & JUPITER KATIE M & JUPITER FLOYD TC33 S 1/2 OF LOT 3 BLK 12 TR C TOWN OF SANFORD PB 1 PG 56	$217.02 523
JONES MARGARET A 611 SANFORD AVE LOT 10 BLK 12 TR C TOWN OF SANFORD PB 1 PG 56	$684.25 524
ALEXANDER REGINO JR 100 DREW AVE LOT 10 BLK 12 TR D TOWN OF SANFORD PB 1 PG 56	$113.10 525
JONES MARGARET A 614 SANFORD AVE LOT 1 BLK 12 TR E TOWN OF SANFORD PB 1 PG 56	$113.10 526
JONES MARGARET A 614 SANFORD AVE LOTS 2 + 3 BLK 12 TR E TOWN OF SANFORD PB 1 PG 56	$578.59 527
JONES MARGARET A 614 SANFORD AVE LOTS 4 + 5 BLK 12 TR E TOWN OF SANFORD PB 1 PG 56	$222.71 528
HENDERSON HAROLD JR & HENDERSON VANSHESKA U LOT 9 BLK 12 TR 11 TOWN OF SANFORD PB 1 PG 57	$231.07 529
SMITH MARY W 1703 W 13TH ST LOT 10 BLK 12 TR 11 TOWN OF SANFORD PB 1 PG 57	$426.39 530
ARTZNER DEBORAH N E GRIFFITHS DAI E TCSO LOTS 9 + 10 BLK 13 TR 1 TOWN OF SANFORD PB 1 PG 60	$1,052.22 531
GARRISON JOSEPH A 2629 EL CAPITAN E 1/2 OF LOT 6 BLK 13 TR 4 TOWN OF SANFORD PB 1 PG 60	$1,161.79 532
RUSSI RONALD L & BRENDA S 300 W 12TH ST LOT 5 BLK 13 TR 6 TOWN OF SANFORD PB 1 PG 60	$939.16 533
GORDON M EDWARD P O BOX 1357 W 1/2 OF LOTS 1 + 2 BLK 13 TR 8 TOWN OF SANFORD PB 1 PG 57	$842.33 534
JACKSON PAUL W JR & JACKSON ROBIN & THOMPSON KENNETH S 37 FT OF LOT 4 BLK 13 TR 8 TOWN OF SANFORD PB 1 PG 57	$739.20 535
STUCKS HELEN Y H 2414 MEXIA AVE LOT 4 + E 11 FT OF VACD ST ON W BLK 13 TR A TOWN OF SANFORD PB 1 PG 56	$398.25 536
COMMUNITY IMPROVEMENT ASSN OF SANFORD INC ALL BLK 13 TR C TOWN OF SANFORD PB 1 PG 56	$1,360.80 537
FRAZIER LAURA G 415 E 9TH ST LOT 5 BLK 13 TR D TOWN OF SANFORD PB 1 PG 56	$113.10 538
WILSON HETTIE HEIRS ATTN WILSON BRADSHAW LOT 8 BLK 13 TR D TOWN OF SANFORD PB 1 PG 56	$285.01 540
BRADSHAW WILSON HEIRS 1113 HICKORY AVE LOT 9 BLK 13 TR D TOWN OF SANFORD PB 1 PG 56	$113.10 541
FREEDOM ASSEMBLY OF GOD 1515 FIFTH ST W LOT 10 BLK 13 TR D TOWN OF SANFORD PB 1 PG 56	$452.98 542
BOYD MONROE & MAYBELLE J 1514 8TH AVE S LOT 4 BLK 13 TR E TOWN OF SANFORD PB 1 PG 56	$745.33 543
WILLIAMS GARY & BETTY 1122 ORANGE AVE LOT 5 BLK 13 TR E TOWN OF SANFORD PB 1 PG 56	$463.53 544
TANNER RONALD D & TANNER PEARLIE M JTS LOT 1 BLK 13 TR F TOWN OF SANFORD PB 1 PG 56 121874 01	$19.05 545
HALL GEORGE M & ELMIRA F P O BOX 255 LOT 2 BLK 13 TR F TOWN OF SANFORD PB 1 PG 56	$535.73 546
JONES MARGARET A 614 SANFORD AVE LOT 8 BLK 13 TR F TOWN OF SANFORD PB 1 PG 56	$565.07 547
WILLIAMS GARY & BETTY J 1121 ORANGE AVE LOT 10 BLK 13 TR F TOWN OF SANFORD PB 1 PG 56	$839.22 548
KNIGHT HORACE & OLIVE A 1103 WILLOW AVE LOT 7 BLK 13 TR 6 TOWN OF SANFORD PB 1 PG 115	$299.79 549
BRASTON CHARLOTTE C/O GEORGE J SMITH LOT 1 (LESS S 4 FT) BLK 13 TR 11 TOWN OF SANFORD PB 1 PG 57	$81.53 550
SMITH GEORGE 808 W 11TH ST S 4 FT OF LOT 1 + N 23 FT OF LOT 2 BLK 13 TR 11 TOWN OF SANFORD PB 1 PG 57	$47.80 551
WHITE SHIRLEY A & SMITH GEORGE J C/O RUBY HURSTON TCSO S 27 FT OF LOT 2 BLK 13 TR 11 TOWN OF SANFORD PB 1 PG 57	$49.36 552
FLAGLER JAMIE 835 VALENCIA ST N 54 FT OF LOT 3 BLK 13 TR 11 TOWN OF SANFORD PB 1 PG 57	$409.62 553
WILLIAMS CRAWFORD & CEALIA HEIRS C/O JOHNNIE WILLIAMS S 10 FT OF LOT 3 + ALL LOT 4 BLK 13 TR 11 TOWN OF SANFORD PB 1 PG 57	$111.10 554
MILLER STEPHEN R 381 JESSUP AVE LOTS 1 + 2 BLK 14 TR 1 TOWN OF SANFORD PB 1 PG 60	$1,561.73 555
BUCK RICHARD W & VIVIAN L 1220 SANFORD AVE S LOTS 3 + 4 BLK 14 TR 1 TOWN OF SANFORD PB 1 PG 60	$829.87 556
BUCK RICHARD & VIVIAN L 1230 S SANFORD AVE LOT 5 BLK 14 TR 1 TOWN OF SANFORD PB 1 PG 60	$1,318.55 557
MORILLO NORMA [illegible] AVE LOTS 1 + 2 BLK 14 TR 3 TOWN OF SANFORD PB 1 PG 60	[illegible] 558
TWUM C A & M C P O BOX 591805 LOTS 9 + 10 BLK 14 TR 3 TOWN OF SANFORD PB 1 PG 60	$1,092.83 559
SEDA JUANITA H 116 HANSON TRAIL LOT 2 BLK 14 TR 5 TOWN OF SANFORD PB 1 PG 60	$1,149.81 560
SANTIBANEZ BENITO & LIDIA 1204 OAK AVE LOT 3 (LESS S 12 FT) BLK 14 TR 5 TOWN OF SANFORD PB 1 PG 60	$260.35 561
DREGGORS B J & HENRY 1001 END OF THE TRAIL LOT 10 BLK 14 TR 5 TOWN OF SANFORD PB 1 PG 60	$249.79 562
FULLER JAMES F 2619 ANNANDALE S 44 FT OF LOT 2 + ALL LOT 3 BLK 14 TR 6 TOWN OF SANFORD PB 1 PG 60	$993.78 563
JONES JACK JR 1746 DELL ST LOT 7 (LESS N 19.02 FT) BLK 14 TR 10 TOWN OF SANFORD PB 1 PG 57	$83.01 564
SCHOENBORN WILMA H & RICHARD 1307 S MYRTLE AVE LOT 8 BLK 15 TR 5 TOWN OF SANFORD PB 1 PG 60	$735.22 565
PONZILLO JOSEPH T II & THERESA 211 W 14TH ST LOTS 4 & 5 & 1/2 OF VACD ST ON S BLK 15 TR 6 & LOT 1 & 1/2 OF VACD STREETS ON N & E BLK 16 TR 6 TOWN OF SANFORD PB 1 PG 60	$1,060.00 566
LEE GEORGE T 319 W 13TH ST LOTS 6 7 + 8 (LESS RY + S 13 FT OF LOT 8) BLK 15 TR 8 TOWN OF SANFORD PB 1 PG 60	$1,607.48 567
BUCK RICHARD W & VIVIAN L 1401 PALMETTO AVE LOTS 6 + 7 BLK 16 TR 1 TOWN OF SANFORD PB 1 PG 60	$381.56 568
PONZILLO JOSEPH T & THERESA A 6301 UPPERIDGE DR LOT 6 (LESS E 41 FT) & 1/2 OF VACD ST ON W BLK 16 TR 5 TOWN OF SANFORD PB 1 PG 60	$1,137.63 569
PONZILLO JOSEPH T II & THERESA 211 14TH ST W LOT 7 (LESS E 41 FT) & E 1/2 OF VACD ST ADJ ON W BLK 16 TR 5 TOWN OF SANFORD PB 1 PG 60 36-19-30-5O2-0000-0184 BEG 41 FT W OF SE COR LOT 7 BLK 16 TR 5 TOWN OF SANFORD RUN S TO NLY RR RY NWLY ALONG NLY RR RY TO A PT W OF BEG E TO BEG D C MEELEYS ADD TO SANFORD PB 2 PG 66	$93.79 570
********ROBINSONS SURVEY OF AN ADD ******** ********TO SANFORD ******** ********PB 1 PGS 92 + 93 ********	
DIXON MARY C/O ALEXANDER WYNN JR S 72.09 FT OF E 50 FT OF LOT 1	$385.03 571
DINGLE ALONZO A C/O WILLIAM E DINGLE W 16.35 FT OF LOT 3	$25.00 572
PIGOTT VICTORIA OR M PIGOTT 938 CLOVERLEAF BLVD W 16.6 FT OF E 266.6 FT OF LOT 3	$26.70 573
SHEPPARD WALLACE L JR P O BOX 29C E 60 FT OF W 1/2 OF LOT 5	$87.56 574
WILLIAMS JERRY L & DISERA A P O BOX 967 E 44 FT OF W 87 3/4 FT OF LOT 5	$521.72 575
SMITH MARY W 1703 W 13TH ST LOTS 8 + 11 (LESS E 51 FT + W 60 FT)	$1,363.31 576
WEAREN JAMES M SR 2001 THIRTEENTH ST W W 50 FT OF E 138 FT OF N 136 FT OF LOT 16	$367.69 577
WEAREN THOMAS JR & NIXON ELIJAH & WYNN BETTY Y ET-AL E 88 FT OF N 136 FT OF LOT 16	$140.26 578
WALLACE ALFREDA E JENKINS SARA D N 64 FT OF S 124 FT OF LOT 17	$319.61 579
BROWN JULIA E BROWN ULYSSES W 53 1/2 FT OF E 175 1/2 FT OF N 1/2 OF LOT 22 (LESS N 63.28 FT OF E 3 1/2 FT)	$278.83 580
FRANKLIN THELMA Z 1021 PECAN AVE W 147 3/4 FT OF S 1/2 OF LOT 22 (LESS N 50 FT)	$165.84 581
BROWN JULIA 1015 W 10TH ST N 57 FT OF W 120 FT OF LOT 22	$344.14 582
BROWN ULYSSES 1707 11TH ST W E 99 1/2 FT OF N 120 FT OF LOT 23	$357.46 583
LEONARD MARY F 1115 W 10TH ST E 50 FT OF W 100 FT OF N 120 FT OF LOT 23	$73.69 584
HAYNES GRACE 1017 MANGOUSTINE AVE N 54 1/4 FT OF S 108.45 FT	$237.25 585
OF W 40 3/4 FT OF LOT 25	
ISAAC RUBY L & REDDICK 1007 MANGOUSTINE ST S 65 FT OF N 135 FT OF W 98 FT OF LOT 25	$484.79 586
JONES MARGARET A 614 SANFORD AVE S 52.5 FT OF W 24 FT OF E 52 FT OF LOT 26	$135.07 587
JONES MARGARET A 614 SANFORD AVE S 52.5 FT OF W 23 FT OF E 75 FT OF LOT 26	$114.61 588
SANDERS SUSIE CULVER HEIRS C/O KATHRYN FOLKES S 52.5 FT OF W 22 FT OF E 97 FT OF LOT 26	$149.09 589
SMITH MARY W 1703 W 13TH ST S 52.5 FT OF W 23 FT OF E 120 FT OF LOT 26	$21.00 590
MC GRIFF PINKEY LIFE EST (SMITH MARY) S 41 FT OF N 291 FT OF E 120 FT OF LOT 26	$463.83 591
THORNTON ROOSEVELT 56 LONGFELLOW AVE E 50 FT OF N 1/2 OF LOT 34	$71.24 592
THOMAS CATHERINE P O BOX 552 W 62 FT OF LOT 38	$550.14 593
********SEMINOLE PARK ******** ********PB 2 PG 75 ********	
BACON EVANS J JR & CYNTHIA D 1019 PERSIMMON AVE LOTS 4 5 + 6 (LESS N 18 FT FOR RR) BLK 8 TR 14	$212.17 594
SAMUEL PAULINE RAINBOW CABINS LOT 8 (LESS N 18 FT FOR RR) BLK 8 TR 15	$73.98 595
YOUNG FREDDIE C + NELL J 1200 W 7TH ST LOT 12 (LESS N 18 FT FOR RR) BLK 8 TR 15	$193.12 596
DETREVILLE SAMUEL 150 NORTH 22ND ST LOT 2 (LESS RY) BLK 8 TR 16	$31.61 597
SHEPPARD WALLACE 1798 LINCOLN AVE LOT 3 (LESS RY) BLK 8 TR 16	$31.61 598
WILLIAMS LEONARD 1212 W 11TH ST LOTS 1 + 2 BLK 8 TR 18	$98.65 599
WILLIAMS LEONARD 1212 W 11TH ST LOTS 3 4 + 5 BLK 8 TR 18	$178.45 600
OLIVER LOUMAN J & FRANCES C 2726 BUNGALOW BLVD LOT 6 (LESS RY) BLK 8 TR 18	$63.14 601
DUVAL CORINE & DUVAL JULIUS JR LOT 5 BLK 9 TR 13	$194.11 602
DUVALL HILL & OTHEL 1002 8TH ST W LOT 12 BLK 9 TR 13	$216.55 603
SMITH JAMES + MARY W 1703 W 13TH ST LOT 3 BLK 9 TR 14	$222.78 604
JACKSON JIMMIE O & JACKSON L SANDRA LOT 3 BLK 9 TR 15	$419.12 605
BASS SARAH M HEIRS 1200 W 8TH ST LOT 12 BLK 9 TR 15	$297.65 606
DELAINEY LUTHER HEIRS C/O MARY LEA POWELL GENTRY LOTS 3 + 4 BLK 9 TR 17	$423.94 607
JONES AMOS + QUEEN E 1400 WEST 8TH STREET LOT 6 BLK 9 TR 17	$74.99 608
JONES AMOS + QUEEN E 1400 WEST 8TH ST LOTS 7 + 8 (LESS E 2 FT OF LOT 8) BLK 9 TR 17	$148.60 609
JONES AMOS & QUEEN E 1400 W 8TH ST LOTS 9 + 10 + E 2 FT OF LOT 8 BLK 9 TR 17	$459.67 610
JOHNSON BERTHA GUARD OF BILL CHAVOUS C/O LORENZO THOMPSON LOTS 4 + 5 BLK 9 TR 18	$496.73 611
MC GEE WILLIE ATTN: HENRI MC GHEE LOT 3 BLK 9 TR 19	$237.80 612
BARRINGTON FREDDIE L 1601 7TH ST W LOTS 4 & 5 BLK 9 TR 19	$23.77 613
COLLIER VERNICE W D 2602 W 20TH ST LOT 8 BLK 10 TR 13	$518.33 614
SMITH JAMES + MARY W 1703 W 13TH ST LOTS 5 + 6 BLK 10 TR 14	$512.14 615
SMITH MARY 1703 W 13TH ST LOT 12 BLK 10 TR 14	$361.19 616
-----SEC 26 TWP 19 RNG 30-------	
EUROFUND PARTNERS LTD P O BOX 916860 SEC 26 TWP 19S RGE 30E BEG 31.6 FT W & 1055.06 FT S OF N 1/4 COR RUN E 330 FT N TO SLY R/W US 17-92 NWLY ALONG SLY R/W TO A PT N OF BEG S TO BEG (LESS RDS)	$15,100.42 617
SULLIVAN DONALD P & SULLIVAN KEVIN G SEC 26 TWP 19S RGE 30E BEG 150 FT S OF INS S LI OF ST GERTRUDE AVE & W LI PERSIMMON AVE RUN S 25 FT W 300 FT N 25 FT E 200 FT TO BEG	$189.63 618
SULLIVAN KEVIN G 328 ALPINE ST SEC 26 TWP 19S RGE 30E BEG 200 FT ... ST GERTRUDE AVE & W LI PERSIMMON AVE RUN W 200 FT N 125 FT E 200 FT S 125 FT TO BEG	$1,049.18 619
NESTOR PEGGY 717 E SECOND SEC 26 TWP 19S RGE 30E BEG ON N LINE ST GERTRUDE AVE 81.97 CH W OF E LINE OF HOLLY AVE RUN W 5 CH N 10 CH E 5 CH S 10 CH	$1,136.48 620
KELLY ZELLA A 700 RIVERVIEW AVE SEC 26 TWP 19S RGE 30E BEG 410 FT N OF INT OF NE LINE OF ACL RY WITH N LINE OF ST GERTRUDE AVE RUN E 330 FT N 254 FT W 310 FT S 254 FT	$244.47 621
FRENZ GEORGE L 2502 FIRST ST W SEC 26 TWP 19S RGE 30E BEG AT INT OF ELY LINE OF ACL RY WITH N LINE OF ST GERTRUDE AVE RUN E 330 FT N 396 FT W 330 FT S TO BEG (LESS RD R/W IN SE COR)	$2,495.59 622
STEANBERG WILLIAM D & STEANBERG BARBARA L JTS SEC 26 TWP 19S RGE 30E BEG 402.4 FT E + 196 FT S OF INT OF S LI OF ST GER- TRUDE AVE + NLY LI OF ACL RY RUN E 397 FT S 424.8 FT NWLY ON RY TO PT W OF BEG E 125.54 FT TO BEG	$2,013.31 623
STEANBERG WILLIAM D & STEANBERG BARBARA L JTS SEC 26 TWP 19S RGE 30E BEG 799.4 FT E OF INT OF S LINE OF ST GERTRUDE AVE WITH NLY LINE OF ACL RY RUN E 300 FT S TO ACL RY NWLY ALG RY TO PT S OF BEG N 519 FT TO BEG	$2,897.75 624
VANN WILLIE E & LORETTA RT 2 BOX 332 SEC 26 TWP 19S RGE 30E BEG NW COR RANDS ADD TO SANFORD RUN E TO NE COR OF SAID ADD N TO LEESBURG BRANCH OF ACL RY SWLY TO BEG (LESS PT N OF 8TH ST & S 50 FT)	$311.94 625
VANN WILLIE E & LORETTA RT 2 BOX 332 SEC 26 TWP 19S RGE 30E BEG NW COR RANDS ADD TO SANFORD RUN E TO NE COR OF SAID ADD N TO LEESBURG BRANCH OF ACL RR SWLY ON RR TO BEG (LESS PT S OF 8TH ST)	$78.05 626
BACON EVANS J JR & CYNTHIA D 1019 PERSIMMON AVE SEC 26 TWP 19S RGE 30E BEG 329.47 FT N & 287.1 FT E OF S 1/4 COR RUN N 107.89 FT E 219.78 FT S 109.89 FT W 219.78 FT TO BEG	$191.59 627
********RANDS ADD TO SANFORD ******** ********PB 1 PG 131 ********	
VANN WILLIE E + LORETTA RT 2 BOX 332 E 50 FT OF W 150 FT OF LOT 1 F H RANDS ADD TO SANFORD PB 1 PG 131	$469.90 628
VANN WILLIE E & VANN EUGENE JR & BEULAH JTS E 50 FT OF W 100 FT OF LOT 1 F H RANDS ADD TO SANFORD PB 1 PG 131	$80.34 629
HODGES HENRY HEIRS C/O CURTIS C HODGES LOT 2 F H RANDS ADD TO SANFORD PB 1 PG 131	$226.84 630
LOOP DAN R 1567 CURTNER AVE THAT PT OF LOT 4 BEG NW COR RUN ELY 116.94 FT S 53 DEG 24 MIN 42 SEC W 145.67 FT TO W LINE NLY 87.3 FT TO BEG F H RANDS ADD TO SANFORD PB 1 PG 131	$40.29 631
GASKIN KATHERINE & JONES JERRY & CASHAW ELENORA ET AL LOT 6 (LESS W 105 FT) F H RANDS ADD TO SANFORD PB 1 PG 131	$997.78 632
DAVIS GEORGE 15948 HACKETT ST LOT 7 F H RANDS ADD TO SANFORD PB 1 PG 131	$2,922.53 633
********MEISCHS SUBD ******** ********PB 3 PG 84 ********	
BLACKSHEAR JIMMIE & JACKIE L 10 BRANCH BROOK DR LOT 11 BLK 1 & E 1/2 OF VACD ALLEY ADJ ON W	$463.63 634
BLACKSHEAR JIMMIE & JACKIE L 10 BRANCH BROOK DR N 1/2 OF LOT 12 BLK 1 & E 7 FT OF VACD ALLEY ADJ ON W	$37.52 635
BLACKSHEAR JAMES & JACKIE L 10 BRANCH BROOK DR S 1/2 OF LOT 12 + ALL LOTS 13 + 14 BLK 1 & E 7 FT OF VACD ALLEY ADJ ON W	$417.76 636
BROWN JULIA 1707 W 11TH ST LOTS 4 + 5 BLK 2	$144.21 637
LAWYERS TITLE INS CORP P O BOX 387 LOT 10 BLK 2	$247.65 638
STILLS RUFUS + SHIRLEY J 320 COLONY RD LOTS 1 + 2 BLK 3	$349.62 639
MITCHELL JAMES 1603 W 11TH ST LOT 4 BLK 3	$184.33 640
COMER GUSSIE 1809 W 18TH ST LOT 6 BLK 3	$73.03 641
POWELL W D 2514 SPICE ST LOT 8 BLK 3	$73.03 642
POWELL THOMAS J 2514 SPIREA ST LOT 4 BLK 4	$73.03 643

NAME AND ADDRESS — **TAXES DUE**

BROWN JULIA E $560.92 644
BROWN ULYSSES & DOROTHY
LOT 5 BLK 4

PIKE GEORGE W HEIRS & $69.09 645
WILLFORD ROSA TCSD
LOT 3 BLK 5

PIKE GEORGE W HEIRS $446.41 646
C/O FRANCES STRICKLAND
LOTS 4 + 5 BLK 5

SIMMONS ANNIE HEIRS $74.52 647
C/O ROBERTA WARD
E 1/2 OF LOTS 6 + 7 BLK 5

TILLER QUEEN E $282.06 648
1402 W 12TH ST
LOTS 9 + 10 BLK 5

JORDAN LIMMIE HEIRS $259.22 649
C/O MARGARET CARMICHAEL
LOT 1 BLK 6

BLACKMAN ENTERPRISES INC $254.79 650
54 SAMUEL ST
LOT 2 BLK 6

COLLIER JIMMIE & VERNICE $325.23 651
2602 W 20TH ST
LOTS 1 2 3 + 4 BLK 8

COLLIER JIMMIE & VERNICE $74.28 652
2602 W 20TH ST
LOT 5 BLK 8

ROUNDTREE WILLIE $436.56 653
1314 OLIVE AVE
LOTS 6 7 8 + 9 BLK 8

BAKER STERENEES & DOROTHY $566.60 654
18941 NW 42ND AVE
LOTS 11 + 12 BLK 8

********ST JOHNS VILLAGE 2ND ********
********DIVISION ********
********PB 10 PGS 71 + 72 ********

GOODENOUGH RONALD E $155.28 655
2450 25TH ST W
LOT 12

BRINSON SHERALYN J $443.22 656
1600 W 4TH ST
LOT 16

********SMITHS M M ********
********PB 1 PG 55 ********

DYE RUTH S $676.78 657
1055 OHIO AVE E
N 1/2 OF W 1/2 OF BLK 3
M M SMITHS SUBD
PB 1 PG 55

WHEELED COACH INDUSTRIES INC $10,731.89 658
P O BOX 677339
BLKS 13 + 14
M M SMITHS SUBD
PB 1 PG 55

WARREN FAYE E $1,178.20 659
205 AERO LN
N 1/2 OF BLK 18
M M SMITHS SUBD
PB 1 PG 55

SANDER RICHARD TRUSTEE $11,760.29 660
8957 N ELIZABETH AVE
BLKS 23 26 27 & 38 ALL LYING S
OF RR & ALL BLKS 39 42 & ALL
VACD STS BET BLKS 26 27 38 39 42 &
43 ALL LYING S OF RR
M M SMITHS SUBD
PB 1 PG 55

MC WATTERS CHARLES E & EDNA E $22.01 661
3312 FIFTH ST W
E 94 FT OF W 115 FT OF S
36 FT OF BLK 31
M M SMITHS SUBD
PB 1 PG 55

BARBOUR ROBERT N & SHIRLEY M $573.64 662
P O BOX 1473
1 A SQ IN NW COR OF S 450
FT OF BLK 34
M M SMITHS SUBD
PB 1 PG 55

SANDER RICHARD TRUSTEE $5,905.85 663
8957 N ELIZABETH AVE
BLKS 43 N OF RR & 44 (LESS N
130 FT OF E 185 FT OF BLK 44)
M M SMITHS SUBD
PB 1 PG 55

SANDER RICHARD TRUSTEE $1,024.13 664
8957 ELIZABETH AVE N
BLK 43 S OF RR
M M SMITHS SUBD
PB 1 PG 55

SANDER RICHARD TRUSTEE $8,041.76 665
8957 ELIZABETH AVE N
BLKS 53 54 55 62 & 63 (LESS
BEG 25 FT W & 15 FT S OF NE COR OF
SE 1/4 OF SE 1/4 RUN S 780.63 FT
S 81 DEG 33 MIN 16 SEC W 792.23 FT
N TO A PT W OF BEG E TO BEG)
M M SMITHS SUBD
PB 1 PG 55

REDWINE DAVID $1,849.65 666
5405 ORANGE BLVD
PT OF BLKS 53 & 62 DESC AS BEG
25 FT W & 15 FT S OF NE COR OF
SE 1/4 OF SE 1/4 RUN W 785.45 FT
S 341.95 FT N 81 DEG 33 MIN 16 SEC
E 792.23 FT N 224.63 FT TO BEG
M M SMITHS SUBD
PB 1 PG 55

NASH FABRICATING CO INC $1,775.14 667
5441 BUTTERNUT DR
BLK 59
(LESS A F G VEGETABLE TRACT)
M M SMITHS SUBD
PB 1 PG 55

HERITAGE ACQUISITION CORP $6,756.21 668
2107 PARK AVE N
BLK 67 (LESS N 150 FT + S
200 FT + RD)
M M SMITHS SUBD
PB 1 PG 55

HERITAGE ACQUISITION CORP $2,372.09 669
2107 PARK AVE N
N 150 FT OF BLK 69 (LESS N
10 FT FOR RD + E 270 FT +
W 264 FT)
M M SMITHS SUBD
PB 1 PG 55

HERITAGE ACQUISITION CORP $140.23 670
2107 PARK AVE N
N 150 FT OF E 66 FT OF W
264 FT OF BLK 69
M M SMITHS SUBD
PB 1 PG 55

-----SEC 27 TWP 19 RNG 30-------
********WEST HAVEN ********
********PB 11 PG 92 ********

SEIGLER BRYAN S TRUSTEE $252.82 671
P O BOX 1238
LOT D

SEIGLER BRYAN S TRUSTEE $23.04 672
P O BOX 1238
W 31 FT OF LOT 19

********A F G VEGETABLE TRACT ********
********PB 1 PG 14 ********

NASH FABRICATING CO INC $4,360.97 673
5441 BUTTERNUT DRIVE
PT OF BLK B DESC AS BEG
115.01 FT E OF SW COR RUN W 115.01
FT N 310 FT E 327.9 FT S 307.46 FT
W TO A PT N OF BEG S TO BEG & BEG
633.67 FT E OF SW COR RUN N 202.79
FT E TO E LI BLK B S TO SE COR W
TO BEG

-----SEC 28 TWP 19 RNG 30-------

DUNN ROLAND E $1,239.91 674
HERRIN JERALD L
SEC 28 TWP 19S RGE 30E
BEG 600 FT S OF INT C/L ST GERTRUDE
AVE & W LI SEC RUN E 190 N 98 FT E
261.9 FT N 20 FT E 208.1 FT S 208
FT W 660 FT N TO BEG

GIFFORD ELSIE E $234.28 675
GIFFORD DENNIS J
SEC 28 TWP 19S RGE 30E
E 100 FT OF W 1/2 OF SE 1/4 OF
SE 1/4 OF SW 1/4

********MUNSONS SUBD W B ********
********PB 5 PG 94 ********

BROCK PAUL $566.28 676
120 WHITE CEDAR RD S
LOTS 7 + 8
W B MUNSONS SUBD
PB 5 PG 94

********BOOTHS SUBD ********
********PB 5 PG 6 ********

WHITE JOHN T & JOAN $360.59 677
813 BRIARGREEN
LOT 1 (LESS W 8 FT)

ANDERSON DAVID A $561.70 678
4070 RUBY STREET
LOTS 7 & 16 & 1/2 OF VACD
ST N OF LOT 16

********PETERSON SUBD A J ********
********PB 10 PG 60 ********

SINGH WINSTON $877.99 679
2938 STONEWALL PL
LOTS 11 + 12
A J PETERSON SUBD
PB 10 PG 60

********SMITHS 3RD SUBD ********
********PB 1 PG 86 ********

FUTRELL TERRY & DINA L E $599.55 680
SIMONS JOSHUA M & BERNICE M
E 110 FT OF N 225 FT OF LOT 9
(LESS N 91 FT)

CLARK JOHN D E $149.91 681
CLARK JAMES H
S 65 FT OF W 200 FT OF
LOT 20

MEYER JOYCE M &C/O $439.84 682
WHITE JOHN T & JOAN
E 274 FT OF W 474 FT OF S 65 FT
OF LOT 20

MC CALL JAMES W & CAROLE $2,734.89 683
1151 OVERBROOK DR
LOTS 23 + 24

********SANFORD CENTRAL PARK ********
********PB 33 PGS 64 TO 66 ********

TCM INC $2,279.79 684
1250 HWY 17-92
LOT 21

EPELSA INTERNATIONAL INC $15,279.23 685
210 TECH DR
LOT 28

-----SEC 29 TWP 19 RNG 30-------

DURFORD INV INC $47,350.07 686
251 OREGON AVE S
SEC 29 TWP 19S RGE 30E
BEG N 488.68 FT + W 768.77
FT OF SE COR OF SW 1/4 OF
NE 1/4 RUN S 49 DEG 47 MIN 51 SEC E
461.78 FT S 1 DEG 27 MIN 5 SEC E
147.58 FT S 39 DEG 17 MIN 56 SEC W
223.39 FT S 87 DEG 47 MIN 56 SEC W
401.86 FT N 73 DEG 52 MIN 4 SEC W
212.69 FT NELY ON CURVE 68.01 FT
S 66 DEG 2 MIN E 40 FT N 27 DEG
12 3/4 MIN E 40 FT N 66 DEG 2 MIN W
40 FT NLY ON CURVE 312.02 FT N 40
DEG 12 MIN 9 SEC E 258.34 FT TO BEG

MC KINNEY MARY E $2,111.12 687
BOX 911
SEC 29 TWP 19S RGE 30E
NW 1/4 N OF NEW ST RD 46 (LESS
BEG 1456.29 FT S & 50 FT W OF NW
1/4 COR RUN SWLY ON N R/W NEW
ST RD 46 374.46 FT N 300.43 FT N
76 DEG 58 MIN E 400 FT S 179.09
FT W 25 FT S 129.65 FT TO BEG &
RDS)

WATSON TERRY W & JEAN $54.45 688
297 GRANTLINE RD
SEC 29 TWP 19S RGE 30E
W 50 FT OF E 338.09 FT OF S 175
FT OF N 495 FT OF NW 1/4 OF SE 1/4
(LESS S 10 FT FOR RD)

DAVIS WILLIAM J & BETTY J $1,123.63 689
4901 WOODRUFF SPRINGS RD
SEC 29 TWP 19S RGE 30E
E 200 FT OF W 967.6 FT OF
N 320 FT OF S 3/8 OF NE
1/4 OF SW 1/4

********TURNERS SUBD J W ********
********DB 71 PG 412 S C R ********

PRESLEY RONALD J & $823.63 690
PRESLEY WILLIAM W
LOTS 6 7 8 9 + N 75.4 FT
OF LOT 10
J W TURNERS SUBD
DB 71 PG 412

********GOVT LOT 2 PART IN ********
********DB 29 PG 101 ********

O'BRYANT RODNEY D & SHIRLEY $312.16 691
4971 BRICK ROAD
LOT 3 + BEG NW COR LOT 2
RUN S 215 FT E TO A PT 15
FT E OF E LINE OF LOT 2 N
TO ST WLY TO POB
SUBD OF THAT PART OF GOVT
LOT 2 SEC 29 TWP 19 S RGE
30 E LYG S OF ST GERTRUDE
AVE
DB 29 PG 101

********I-4 INDUSTRIAL PARK ********
********PB 16 PG 60 ********

BROWN ROVERT ELECTRIC INC $47,209.58 692
ROUTE 309 & NORRISTOWN RD
LOT 1 (LESS S 100 FT) & ALL
LOT 2

-----SEC 30 TWP 19 RNG 30-------

KWIATKOWSKI HARRY S JR $765.86 693
TRUSTEE
SEC 30 TWP 19S RGE 30E
NE 1/4 OF NE 1/4

ORLANDO LAKE FOREST JOINT VENT $889.02 694
P O BOX 950969
SEC 30 TWP 19S RGE 30E
SW 1/4 OF NE 1/4 N OF NEW ST RD
46 (LESS W 320 FT & LAKE FOREST
BLVD PB 11 PG 11)

KWIATKOWSKI HARRY S JR $54.11 695
TRUSTEE
SEC 30 TWP 19S RGE 30E
SE 1/4 OF NE 1/4 N OF NEW
ST RD 46 (LESS W 320 FT)

ORLANDO LAKE FOREST JT VENTURE $330.64 696
P O BOX 950969
SEC 30 TWP 19S RGE 30E
W 320 FT OF SE 1/4 OF NE 1/4 N
OF NEW ST RD 46

ORLANDO LAKE FOREST JOINT VENT $6,634.53 697
P O BOX 950969
SEC 30 TWP 19S RGE 30E
W 1/2 OF NE 1/4 N OF SR 46
(LESS E 1000 FT OF SW 1/4
OF NE 1/4) + E 330 FT OF
NW 1/4 N OF SR 46 (LESS N
264 FT OF SE 1/4 OF SE 1/4
OF NE 1/4 OF NW 1/4 & LAKE FOREST
BOULEVARD)

ANDERSON RONALD G $449.46 698
291 N HENDERSON LN
SEC 30 TWP 19S RGE 30E
N 1 CH OF W 5 CH OF E 10
CH OF NW 1/4

PETTIT MARY ANN S $210.78 699
1380 DELANEY DR
SEC 30 TWP 19S RGE 30E
S 1 CH OF N 2 CH OF W 5 CH
OF E 10 CH OF NW 1/4

ALDRIDGE JOHN A & BONNIE L $368.47 700
5440 WAYSIDE DR
SEC 30 TWP 19S RGE 30E
E 90 FT OF W 308 FT OF S
660 FT OF NW 1/4

ARCENEAUX GEORGE & CYNTHIA B $1,877.36 701
5550 WAYSIDE DR
SEC 30 TWP 19S RGE 30E
E 264 FT OF W 990 FT OF S 660 FT
OF NW 1/4 (LESS N 132 FT OF
S 167 FT OF E 80 FT & S 25 FT
FOR RD)

DOWNER LAMAR & KATHRYN L $56.95 702
6032 FEATHER LN
SEC 30 TWP 19S RGE 30E
S 50 FT OF N 953.75 FT OF E
100 FT OF SE 1/4

********SHADOW LAKE WOODS ********
********PB 22 PG 25 ********

LYON THOMAS E & SARAH W $2,283.06 703
405 KIMBERLY CT
LOT 7

BEDIENT GERALD F & MARJORIE R $1,565.47 704
P O BOX 381
LOT 11

********WILSON PLACE ********
********UNRECORDED PLAT ********

WARWICK ROBERT L & GLORIA $1,761.32 705
5251 WAYSIDE DR
SEC 30 TWP 19S RGE 30E
S 175 FT OF N 200 FT OF W
150 FT OF E 720 FT OF NW
1/4 OF SE 1/4 BEING LOT 1
BLK 3
UNRECD PLAT WILSON PLACE

NIEDERGALL MAURICE E & DIRK A $1,661.59 706
NIEDERGALL ET AL TC67
SEC 30 TWP 19S RGE 30E
LOT 4 BLK 7
UNRECD PLAT WILSON PLACE

-----SEC 31 TWP 19 RNG 30-------

GEORGIADIS IOANNIS & & MELISSA $47.88 707
1814 MNAVE DR
SEC 31 TWP 19S RGE 30E
E 140 FT OF W 1210.5 FT OF
S 503 FT OF N 535 FT OF NE
1/4

KOIVU RUTA & FELSING $832.86 708
1816 WOODWARD ST
SEC 31 TWP 19S RGE 30E
13 CH OF NE 1/4 W OF W LINE
SANFORD GT & N OF N LINE SCL RY

KOIVU RUTA & FELSING $6,037.50 709
1816 WOODWARD ST
SEC 31 TWP 19S RGE 30E
13 CH OF NE 1/4 W OF W LI
SANFORD GT & S OF S LINE SCL RY

PALLUCCI JENO F $7,223.19 710
231 FIRST ST W
SEC 31 TWP 19S RGE 30E
N 14 CH OF W 7.14 CH (LESS
RD) & BEG 1012.94 FT E & 25
FT S OF NW COR OF SEC RUN W
541.7 FT S 802 FT E 580.9
FT N 813.6 FT NWLY ON WLY
R/W OF SYLVAN AVE 78.24 FT
TO BEG

WELKER LINDA & JEFFREY H $1,179.11 711
1139 ORANGE BLVD
SEC 31 TWP 19S RGE 30E
BEG 766.08 FT N & 202.61 FT E OF
SW COR RUN N 401 FT E 211.83 FT S
TO A PT E OF BEG W TO BEG

WELKER JEFFREY H & LINDA $119.73 712
1139 ORANGE BLVD
SEC 31 TWP 19S RGE 30E
BEG 1129.4 FT E & 471.67 FT N OF
SW COR RUN N 212.35 FT W 28.5 FT … TO BEG

********SYLVAN LAKE 1ST ADD ********
********PB 4 PG 18 ********

FISHER JAMES R $84.27 713
RT 2 BOX 578
LOT 9
1ST ADD TO SYLVAN LAKE
PB 4 PG 18

KNIGHT LEWIS & DEBRA L $808.78 714
1571 GARDA AVE
LOTS 111 & 112
1ST ADD TO SYLVAN LAKE
PB 4 PG 18

KNIGHT LEWIS & DEBRA L $52.33 715
103 KEITH CT
LOT 133
1ST ADD TO SYLVAN LAKE
PB 4 PG 18

********SYLVAN LAKE TOWN OF ********
********PB 2 PG 69 ********

MILLIKIN I N $62.22 716
C/O DOROTHEA M WELCH
LOT 61
TOWN OF SYLVAN LAKE
PB 2 PG 69

-----SEC 32 TWP 19 RNG 30-------

CHI-LAKE MARY INC $801.54 717
2407 HARRELL RD
SEC 32 TWP 19S RGE 30E
BEG 558.38 FT E & 30.26 FT SELY ON
CURVE OF SW COR RUN N 21 DEG 33 MIN
33 SEC E 134.63 FT E 751.26 FT S 11
DEG 43 MIN 46 SEC W TO PT E OF BEG
W TO BEG (12.14 AC)

BLANCO JOSE M $97.12 718
5021 SW 155TH AVE
SEC 32 TWP 19S RGE 30E
FROM SW COR RUN E 551.36 FT N 22
DEG 33 MIN 55 SEC E 201.65 FT
N 10 DEG 58 MIN 39 SEC E 221.69
FT TO POB RUN W 402.27 FT N 21
21 MIN 09 SEC E 539.16 FT E 384
FT S 10 DEG 58 MIN 39 SEC W
511.69 FT TO BEG
(4.42 AC)

********PINE LAKE GROVES ********
********PB 9 PG 27 ********

WILLIAMS SHIRLEY B & $153.70 719
WALTER H WILLIAMS JR
SLY 146.13 FT OF NLY 354.84
FT OF ELY 295.16 FT OF LOT
7

********KAYWOOD REPLAT ********
********PB 30 PGS 27 & 28 ********

VIEIRA LOUIS M & EILEEN S $1,538.95 720
183 WOOD RIDGE TRL
LOT 42

HURST MARY B $1,525.89 721
3450 WHITNER WAY
LOT 75

-----SEC 33 TWP 19 RNG 30-------

HUNT KENNETH W E $276.78 722
BANDY BEULAH
SEC 33 TWP 19S RGE 30E
ALL N 1/2 OF SW 1/4 OF NW
1/4 OF NE 1/4 S OF RY

HUNT KENNETH W E $276.78 723
BANDY BEULAH
SEC 33 TWP 19S RGE 30E
S 1/2 OF SW 1/4 OF NW 1/4
OF NE 1/4

UPSALA OAKS OF SANFORD INC $1,850.68 724
3001 INDIA PALM DR
SEC 33 TWP 19S RGE 30E
N 1/2 OF SW 1/4 OF NW 1/4
OF SE 1/4

UPSALA OAKS OF SANFORD INC $2,590.96 725
3001 INDIA PALM DR
SEC 33 TWP 19S RGE 30E
BEG 330 FT N OF SE COR OF
NW 1/4 OF SE 1/4 RUN W 560
FT S 366.6 FT E 560 FT N
366.6 FT TO BEG

********TEE N GREEN ESTATES ********
********PB 13 PG 43 ********

HITE DAVID R & MARY B $667.18 726
137 FAIRWAY DR
S 16 FT OF LOT 13 + ALL
LOT 14

PILCHER BARON B & OLIVIA M E $853.13 727
PILCHER CHRISTOPHER B
LOT 20

HILTON ROBERT L $390.35 728
124 FAIRWAY DR
LOT 25

********MAYFAIR VILLAS ********
********PB 22 PGS 9 & 10 ********

SMITH POLLY J E $914.10 729
JACK BETTY L JTS
LOT 29

THOMAS DIANE $863.55 730
203 VILLA DR
LOT 39

********COUNTRY PLACE THE ********
********PB 26 PG 30 ********

BUSLER BETTY L $2,391.12 731
P O BOX 950137
LOT 1

********MAYFAIR MEADOWS ********
********PB 29 PGS 31 TO 33 ********

MACKIE FRANK & MILDRED M $913.87 732
135 MEADOW BLVD
LOT 45

RIVERA LARRY & TERESA A $913.87 733
100 WINTERGLEN DR
LOT 58

CARDINALE NICHOLAS & DONNA A $947.61 734
112 LAMPLIGHTER DR
LOT 65

********MAYFAIR MEADOWS PH 2 ********
********PB 32 PGS 55 TO 58 ********

ROWE LINDA M $942.70 735
101 HORSE LOVERS LANE
LOT 802

MAY TONY E & $550.36 736
BAKER JAMES M TCSD
LOT 807

********NEW UPSALA ********
********PB 1 PG 67 ********

WELLS BOBBY G & GLYNDA D $220.78 737
405 VIHLEN RD
LOTS 4 + 5 (LESS W 200 FT
OF N 300 FT OF LOT 4 & W
200 FT OF LOT 5 & N 7 FT OF E
105 FT OF W 470 FT OF LOT
5)

PATTERSON THERESA M & $487.56 738
LIPTHROTT WILLIAM H JR
W 308 FT OF LOT 11

PHILLIPS WELLBORN C JR $23.06 739
BOX 3068
LOT 16 & N 3 3/4 AC OF
LOT 15 (LESS PT PLATTED)

SHOEMAKER CONSTR CO $35.88 740
BOX 1875
W 1/2 OF LOT 17 (LESS PT
IN SECOND SEC RAVENNA PARK
SEC LOCH ARBOR)

VIHLEN SIDNEY L SR LF EST $822.16 741
(SIDNEY L VIHLEN III)
LOT 20 (LESS RD)

PETERSEN DAVID $2,418.21 742
1913 TEMPLE DR
LOT 24

WETHERINGTON MORRIS S $956.76 743
P O BOX 150508
W 1/2 OF LOT 28

UPSALA OAKS OF SANFORD INC $5,151.05 744
3001 INDIA PALM DR
N 1/2 OF LOT 45

UPSALA OAKS OF SANFORD INC $4,078.66 745
3001 INDIA PALM DR
S 1/2 OF LOT 45 & N 1/2 OF
LOT 51 (LESS BEG 64.11 FT N
OF SE COR OF N 1/2 OF LOT 51
RUN W 120 FT N 193.13 FT E
120.01 FT S 200 FT TO BEG & BEG
101.86 FT N & 10 FT W OF SE
COR LOT 45 RUN W 255.3 FT N 202
FT E 255.3 FT S 202 FT TO BEG)

UPSALA RENTALS OF SANFORD INC $935.14 746
3001 INDIA PALM DR
PT OF LOTS 45 & 51 DESC AS
BEG 64.11 FT N OF SE COR
OF N 1/2 OF LOT 51 RUN W 120 FT
N 193.13 FT E 120.01 FT
S 200 FT TO BEG

UPSALA OAKS OF SANFORD INC $2,310.34 747
3001 INDIA PALM DR
LOT 47

-----SEC 34 TWP 19 RNG 30-------

VIHLEN SIDNEY L SR LF EST $831.46 748
(STANLEY M VIHLEN)
SEC 34 TWP 19S RGE 30E
N 1/2 OF NE 1/4 OF NW 1/4
OF SW 1/4

WELLS BOBBY G & GLYNDA D $927.46 749
405 VIHLEN RD
SEC 34 TWP 19S RGE 30E
BEG NW INT SERVICE RD +
COUNTRY CLUB RD RUN S 77
FT … E 150 FT S 150
TO BEG

JACKSON CHARLIE JR $112.30 750
103 BETHUNE CIRCLE
SEC 34 TWP 19S RGE 30E
BEG 22.0 CHS N + 8 CHS W
OF SE COR RUN E 148 FT S
80 FT W 148 FT N 80 FT

********LINCOLN HEIGHTS SEC 1 ********
********PB 13 PG 99 ********

ABBOTT CLARK E & $129.60 751
COOPER MARY E A
LOT 2 BLK 1

VERNON FLOSSIE $36.93 752
1821 KNOB AVE
LOT 10 BLK 1

HENDERSON CARLEIMA L $248.27 753
1404 HARDING AVE
LOT 10 BLK 3

ARMSTRONG LEWIS A & ALFREDA M $50.67 754
1900 HARDING AVE
LOT 1 BLK 4

********LOCKHARTS SUBD 1ST ADD ********
********PB 4 PG 26 ********

WILDER DOROTHY A ET AL $126.57 755
5209 83RD ST S
LOTS 1 2 + 3 BLK 1
1ST ADD TO LOCKHARTS SUBD
PB 4 PG 26

ALEXANDER JAMES & PICKETT RUBY $44.59 756
& PICKETT MEDICAL C/O D WILDER
LOT 4 BLK 1
1ST ADD TO LOCKHARTS SUBD
PB 4 PG 26

SMITH MAMIE $97.98 757
2025 JONES AVE
LOTS 11 + 12 BLK 1
1ST ADD TO LOCKHARTS SUBD
PB 4 PG 26

WILLIAMS GARY & BETTY J $423.74 758
P O BOX 4198
LOT 23 BLK 1
1ST ADD TO LOCKHARTS SUBD
PB 4 PG 26

BROWN HENRY & ELIZA $316.17 759
2022 WILLIAMS AVE
LOT 24 BLK 1
1ST ADD TO LOCKHARTS SUBD
PB 4 PG 26

********RAVENNA PARK 3RD SEC OF ********
********LOCH ARBOR ********
********PB 14 PG 22 ********

STRATTON NANCY A $1,048.51 760
414 TANGELO DR
LOT 21
3RD RAVENNA PARK SEC OF
LOCH ARBOR
PB 14 PG 22

********IDYLLWILDE OF LOCH ARBOR REPLA ********
********PB 13 PG 100 ********

LATHAM ANDREW J & ELLEN J $1,109.03 761
100 IDYLLWILDE DR
LOT 16
IDYLLWILDE OF LOCH ARBOR
REPLAT
PB 13 PG 100

ROYSTER CHARLES M & WANDA S $1,249.90 762
307 IDYLLWILDE DR
LOT 33
IDYLLWILDE OF LOCH ARBOR
REPLAT
PB 13 PG 100

********PHILLIPS RAVENNA PARK SEC ********
********OF LOCH ARBOR ********
********PB 10 PG 39 ********

WILLIAMS R SCOTT & CATHY C $429.01 763
101 TANGERINE DR
LOT 3 BLK D

********RAVENNA PARK ********

SHOEMAKER CONSTR CO INC $23.74 764
BOX 1875
BLKS 2 + 3 (LESS PART IN
PHILLIPS RAVENNA PARK
SECTIONS OF LOCH ARBOR)

********PHILLIPS 2ND RAVENNA PARK ********
********SEC OF LOCH ARBOR ********
********PB 10 PG 57 ********

SHOEMAKER CONSTR CO INC $23.74 765
P O BOX 1875
LOT 1 (LESS PART IN BLK F
RAVENNA PK SEC OF LOCH
ARBOR PB 12 PG 61) BLK G

********SMITHS M M 2ND SUBD REPLAT ********
********OF BLK AD ********
********PB 8 PG 66 ********

FUTRELL ANNA $249.90 766
2407 BEVIER RD
LOT 3 BLK A
REPLAT OF BLK AD
M M SMITHS 2ND SUBD
PB 8 PG 66

********BUNGALOW CITY ********
********PB 3 PG 82 ********

WILLIAMS RACHEL ET AL $35.29 767
ATTN ROBT & LUCILLE REARSE
LOT 5 BLK A

JACKSON FRANCIS $537.21 768
2716 BUNGALOW DR
SLY 120 FT OF LOTS 9 + 10
+ 11 + 12 BLK A

MC QUEEN CHARLIE J $265.66 769
P O BOX 2560
LOTS 17 + 18 BLK A

SMITH JOSEPH B + ETHEL M $393.90 770
2900 TWENTY THIRD ST W
LOT 21 BLK A

SMITH JOSEPH B $29.82 771
2790 BUNGALOW BLVD
LOT 22 BLK A

SMITH JOSEPH B + ETHEL M $29.82 772
2900 TWENTY THIRD ST W
LOT 23 BLK A

SMITH JOSEPH B + ETHEL M $29.82 773
ET AL
LOT 24 BLK A

SMITH JOSEPH B $29.82 774
2900 TWENTY THIRD ST W
LOT 25 BLK A

FIELDS ELIJAH & ROZELLA $29.82 775
P O BOX 1201
LOT 26 BLK A

ADAMS BENJAMIN & ROZELLA $360.59 776
P O BOX 1201
LOTS 27 + 28 BLK A

WELLS ELLIOTT A & TOWANNA R $169.90 777
108 BETHUNE CIR
LOTS 29 + 30 BLK A

FULTON LAURA F $29.82 778
415 E 4TH ST
LOT 31 BLK A

FRAZIER LAURA G $35.29 779
415 E 4TH ST
LOT 34 BLK A

JONES NELLIE M $36.93 780
615 NINTH ST E
LOT 3 BLK C

AVERY JAMES E ANNIE B $29.82 781
102 CASTLE BREWER COURT
LOT 4 BLK C

BACON WILLIS S & $29.82 782
SINGLETON CORINE
LOT 9 BLK C

MATTHEWS RENA $537.12 783
2932 BUNGALOW BLVD
LOTS 10 + 11 BLK C

SHAW ERNESTINE $29.82 784
2552 ST RD 426 W
LOT 13 BLK C

HALL BENJAMIN J JR & YVONNE $29.82 785
834 VALENCIA CT N
LOT 20 BLK C

HALL BENJAMIN J JR & YVONNE F $25.97 786
834 VALENCIA CT N
LOT 21 BLK C

HALL BENJAMIN J JR & YVONNE F $25.16 787
834 VALENCIA COURT N
LOT 22 BLK C

FLAGLER RHONDA JUNE BAKER & $29.82 788
BAKER GARLAND S
LOT 25 BLK C

MCCLOCK MICHAEL & ADRIENNE $623.96 789
103 BETHUNE CIR
LOT 26 BLK C

MCCLOCK MICHAEL & ADRIENNE $57.36 790
3048 BUNGALOW BLVD
LOTS 27 + 28 BLK C

JAMES ALICE HEIRS & $29.82 791
LEVINS WILLIE J TCSD
LOT 29 BLK C

MILLSHAW ERNEST G $29.82 792
119 ACADEMY AVE
LOT 32 BLK C

MILLSHAW ERNEST G $29.82 793
119 ACADEMY AVE
LOT 33 BLK C

JACKSON T L + $29.82 794
JACKSON BARBARA A
LOT 35 BLK C

HOLLY J F + HALLIE $70.93 795
C/O ETHEL ALLEN MACKERT
LOTS 39 + 40 BLK C

HOLLY J F + HALLIE $58.33 796
C/O MAMIE CROOMS
LOTS 4 + 5 BLK D

SHEPPARD WALLACE L & $28.32 797
SHEPPARD HENRY L
LOT 6 BLK D

SHEPPARD WALLACE L & $47.03 798
SHEPPARD HENRY L
LOT 7 BLK D

HARRIS ILA J $96.03 799
1404 W 13TH PLACE
LOTS 8 9 + 10 BLK D

SHEPPARD WALLACE L $732.67 800
SHEPPARD HENRY
LOT 11 BLK D

SHEPPARD WALLACE L $339.83 801
SHEPPARD HENRY
LOT 12 BLK D

SHEPPARD WALLACE L $33.67 802
SHEPPARD HENRY
LOT 13 BLK D

SHEPPARD WALLACE L $518.08 803
SHEPPARD HENRY
LOT 14 BLK D

SHEPPARD WALLACE L $33.47 804
SHEPPARD HENRY
LOT 15 BLK D

SHEPPARD WALLACE L SR $495.41 805
1798 LINCOLN AVE
LOTS 16 + 17 BLK D

FIELDS MARGARET M + ELIJAH $246.07 806
PO BOX 1201
LOTS 21 + 22 BLK D

HOLLY J F + HALLIE C/O $31.04 807
HATTIE KILLINGSWORTH
LOT 2 BLK E

KILLINGSWORTH A J & MAGNOLIA $31.04 808
HEIRS C/O RUTH KILLINGSWORTH
LOT 3 BLK E

COPPER ANNIE MAE $30.46 809
1308 W 11TH ST
LOT 25 BLK E

COOPER ANNIE M + ARMETTER $30.46 810
1305 W 11TH ST
LOT 26 BLK E

COLEY JOHNNIE MAE $149.45 811
ATTN CLIFFORD COLEY
LOT 28 BLK E

COLEY EDWARD & JOHNNIE M $58.59 812
ATTN CLIFFORD COLEY
LOTS 29 + 30 BLK E

********RAVENNA PARK 2ND SEC OF ********
********LOCH ARBOR ********
********PB 13 PGS 29 30 + 31 ********

CARTER MURIEL C $245.89 813
405 BETH DRIVE
LOT 37 BLK A
2ND RAVENNA PARK SEC OF
LOCH ARBOR
PB 13 PG 31

AUSTIN JAMES M $226.84 814
607 CALIBRE CREST PKWY #205
LOT 42 BLK A
2ND RAVENNA PARK SEC OF
LOCH ARBOR
PB 13 PG 31

********BUTNERS SUBD ********
********PB 10 PG 87 ********

BARNES MELVIN L & MABEL $100.68 815
3021 W 23RD ST
LOTS 29 + 30

MITCHELL HILDA S $57.36 816
C/O LISA MITCHELL
LOT 36

********LINCOLN HEIGHTS SEC 2 ********
********PB 14 PG 45 ********

MOORE WILLIE C $85.59 817
3086 TRUMAN BLVD
LOT 1 BLK 2

ROBSON ISAAC & KIMMIE A $109.59 818
606 LAUREL AVE S
LOT 4 BLK 2

HENDERSON JOHN + REBECCA $329.03 819
P O BOX 96
LOT 2 BLK 3

ROGERS DARLENE $170.34 820
3319 TRUMAN AVE
LOT 1 BLK 5

********IDYLLWILDE OF LOCH ARBOR SEC 4 ********
********PB 16 PGS 99 & 100 ********

MORRIS JOHN G & BERNADETTE M $2,581.62 821
1109 STONEBROOK CR
LOT 14 BLK A
IDYLLWILDE OF LOCH ARBOR
SEC 4
PB 16 PG 100

PETRAS JANE E $1,057.14 822
129 ALCEAN DR
LOT 15 BLK C
IDYLLWILDE OF LOCH ARBOR
SEC 4
PB 16 PG 100

********SMITHS M M 2ND SUBD ********
********PB 1 PG 101 ********

RUSSELL JOSEPHINE E $45.04 823
SMITH RAYMOND L
LOT 11 BLK A
M M SMITHS 2ND SUBD
PB 1 PG 101

BURKE CATHA A $287.70 824
2171 WATER ST
LOT 13 BLK A
M M SMITHS 2ND SUBD
PB 1 PG 101

SILAS JOHN L + ROSA L $346.09 825
1404 LAKE AVE S
LOT 24 BLK A
M M SMITHS 2ND SUBD
PB 1 PG 101

SMITH CHERRY L $329.09 826
1515 BELL ST
LOT 25 BLK A
M M SMITHS 2ND SUBD
PB 1 PG 101

BACON WILLIS S & $10.11 827
SINGLETON CORINE
E 88 FT OF S 117 FT OF LOT
42 BLK A
M M SMITHS 2ND SUBD
PB 1 PG 101

HALL GEORGE + ELMIRA $58.84 828
P O BOX 755
W 44 FT OF E 88 FT OF S
1/2 OF LOT 46 BLK A
M M SMITHS 2ND SUBD
PB 1 PG 101

WILLIAMS NORMA J $58.84 829
1012 W REDDING PLACE
W 44 FT OF S 1/2 OF LOT 46
BLK A
M M SMITHS 2ND SUBD
PB 1 PG 101

AKINS ISIAH JR & RUTH $70.94 830
849 WILDSON BLVD
W 1/2 OF N 100 FT OF LOT
47 BLK A
M M SMITHS 2ND SUBD
PB 1 PG 101

BROWN TAVI J $68.94 831
P O BOX 610150
E 66 FT OF S 1/2 OF LOT 49
+ W 10 FT OF VACD ST ADJ ON E
BLK A
M M SMITHS 2ND SUBD
PB 1 PG 101

BUSH FREDDIE L & ALLEN AGNES & $313.79 832
BUTLER ROSLANNER ET AL
BEG 172.6 FT E OF NW COR
LOT 80 BLK A RUN S 5 DEG
30 MIN W 493 FT TO RR NELY
ALONG RR 142.3 FT N 5 DEG
30 MIN E 356.8 FT W 56.55
FT TO POB PT OF LOTS 77 78
+ 103 BLK A
M M SMITHS 2ND SUBD
PB 1 PG 101

JACKSON ROBERT JR & MAE F $231.43 833
1895 W 18TH ST
BEG NW COR LOT 79 RUN E 160.5
FT S 14 DEG 29 MIN W 103.02 FT
S 14 DEG 33 MIN 25 SEC W 206.89 FT
W 80 FT N 310 FT TO BEG BLK A
MM SMITHS 2ND SUBD
PB 1 PG 101

JACKSON ROBERT & MAE $1,914.19 834
1895 W 18TH ST
LOT 80 BLK A
M M SMITHS 2ND SUBD
PB 1 PG 101

SCOTT RUDOLPH JR + $450.82 835
PEARLIE G
BEG 102.1 FT E OF SW COR
LOT 101 BLK A RUN E 102.1
FT N 29 DEG 47 MIN E 143.8
FT N 83 DEG 52 MIN W
136.34 FT S 14 DEG 29 MIN
W 143.8 FT TO BEG PT OF
LOTS 101 102 + 103 BLK A
M M SMITHS 2ND SUBD
PB 1 PG 101

WILLIAMS LILLIE B $376.10 836
6590 STARKS RD
PT LOT 3 BLK B DESC AS BEG
133.16 FT S + 25 FT W OF
INT CEN OF 18TH ST +
ROOSEVELT AVE RUN N 56 DEG
3 MIN 30 SEC W 92.86 FT S
36 DEG 14 MIN 30 SEC W
37.52 FT S 53 DEG 45 MIN
30 SEC E 123.02 FT N 51.14
FT TO BEG
M M SMITHS 2ND SUBD
PB 1 PG 101

TURNER CORINE $187.24 837
1609 SOUTHWEST RD
PT LOT 3 BLK B DESC AS BEG
210.39 FT S + 25 FT W OF
INT CEN OF 18TH ST +
ROOSEVELT AVE RUN N 53 DEG
45 MIN 30 SEC W 173.81 FT
S 36 DEG 14 MIN 30 SEC W
36.6 FT S 53 DEG 45 MIN 30
SEC E 199.29 FT N 42.9 FT
TO BEG
M M SMITHS 2ND SUBD
PB 1 PG 101

JOHNSON RUBY L $200.72 838
DAVIS KENNETH
PT LOT 3 BLK B DESC AS BEG
310.55 FT S + 112.34 FT W
OF INT CEN OF 18TH ST +
ROOSEVELT AVE RUN N 33 DEG
45 MIN 30 SEC W 138.71 FT
S 36 DEG 14 MIN 30 SEC W
25 FT S 61.02 FT E 126.66
FT TO BEG
M M SMITHS 2ND SUBD
PB 1 PG 101

MORGAN ORSCEOLA $2,062.34 839
2020 OLD LAKE MARY RD
LOT 4 + THAT PART OF LOT 9
S OF SW RD (LESS N 32 FT +
RD) BLK B
M M SMITHS 2ND SUBD
PB 1 PG 101

NASH FABRICATING CO INC $3,758.45 840
5841 BUTTERNUT DR
LOT 25 BLK B
M M SMITHS 2ND SUBD
PB 1 PG 101

LEEBERG ALBERT ATTN $332.17 841
RANTSON E DAVIS
LOT 26 + LOT 35 (LESS W
125 FT + PART OF LOTS 36 +
38 IN LINCOLN HTS SEC 2)
BLK B
M M SMITHS 2ND SUBD
PB 1 PG 101

NASH FABRICATING CO INC $3,188.49 842
5841 BUTTERNUT DR
LOT 36 (LESS W 125 FT)
BLK B
M M SMITHS 2ND SUBD
PB 1 PG 101

-----SEC 35 TWP 19 RNG 30-------

SMITH MARY $294.29 843
1703 W 13TH ST
SEC 35 TWP 19S RGE 30E
BEG 1350.62 FT W + 193 FT
S OF NE COR RUN W 92.5 FT
S 470 FT E 92.5 FT N 470
FT

COLLIER JIMMIE L & VERNICE W $491.83 844
2602 W 20TH ST
SEC 35 TWP 19S RGE 30E
BEG 660 FT S + 1443.13 FT
W OF NE COR RUN W 100 FT N
150 FT E 100 FT S 150 FT
TO BEG

WALLACE ALFREDA $540.84 845
909 13TH ST W
SEC 35 TWP 19S RGE 30E
BEG 1201 FT W + 710 FT S
OF NE COR RUN E 25 FT S
210 FT W 179.9 FT NE TO
BEG (LESS S 22 FT)

STEPHENS YONCILE E $188.46 846
ROBINSON ALBERT
SEC 35 TWP 19S RGE 30E
BEG 2256 FT W & 495 FT S OF NE COR
RUN S 25 FT W 179.9 FT NELY ON RD
TO PT W OF BEG E TO BEG

WALKER JOHNNY TRUSTEE $532.52 847
P O BOX 2134
SEC 35 TWP 19S RGE 30E
BEG AT A PT 844.2 FT N +
132 FT E OF SW COR RUN E 8
FT N 185.5 FT W 8 FT S
185.5 FT TO BEG
AND
35-19-30-519-0000-0090
LOTS 9 10 & 11
MAPLEWOOD
PB 4 PG 91

SANDEFUR-SPOLSKI DEV INC $1,533.79 848
806 E 25TH STREET
SEC 35 TWP 19S RGE 30E
FROM SW COR RUN E 115.60 FT N
226.92 FT NLY ON CURVE 421.69 FT

NAME-LEGAL DESCRIPTION TAX-COST

TO POB RUN E 187.17 FT N 169.44
FT W TO ELY R/W AIRPORT BLVD
SLY ALONG ELY R/W TO BEG
(LESS RD)
SANDEFUR-SPOLSKI DEV INC $2,596.04 849
806 E 15TH ST
SEC 35 TWP 19S RGE 30E
BEG 115.60 FT E & 24.83 FT N OF SW
COR RUN N 184.31 FT E 128.13 FT S
45 DEG 21 MIN 50 SEC E 92.30 FT S
144.31 FT W 168.37 FT NWLY ON
CURVE 39.10 FT TO BEG
(.8776 AC)
SANDEFUR-SPOLSKI DEVELOPMENT $606.87 850
INC
SEC 35 TWP 19S RGE 30E
BEG 810 FT N & 444 FT E OF SW COR
RUN S 187.03 FT W 154.86 FT N
168.86 FT E TO BEG (LESS RD)
COUNTRY CLUB SQUARE SHOPPING $46,157.70 851
CENTER LTD C/O H SPOLSKI
SEC 35 TWP 19S RGE 30E
BEG 115.60 FT E & 209.14 FT N OF
SW COR RUN N 17.58 FT NLY ON CURVE
394.97 FT E 205.78 FT N 86 DEG
37 MIN 53 SEC E 92.46 FT E 8.63 FT
N 101.18 FT E 96.25 FT N 30 FT
E 319.14 FT S 839.37 FT S 86 DEG
39 MIN W 469.77 FT W 120 FT N
144.31 FT N 45 DEG 21 MIN 50 SEC W
92.30 FT W 128.13 FT TO BEG
(LESS RD)
FLOYD DAVID E & RUTH E $532.31 852
412 CLARKS CHAPEL RD
SEC 35 TWP 19S RGE 30E
BEG 1106.82 FT E & 40 FT N
OF SW COR RUN N 157 FT E
132 FT S 80 FT E 21 FT S
71 FT E 111 FT S 36 FT W
264 FT TO BEG
BEERS HEIRS $589.62 853
147 LAKEVIEW DR S
SEC 35 TWP 19S RGE 30E
BEG INT S LI COUNTRY CLUB
RD & S LI OF SW 1/4 OF SW
1/4 OF SE 1/4 RUN W ON RD
125 FT S 125 FT E 125 FT N
TO BEG
********DE FORESTS ADD ********
********PB 1 PG 130 ********
MITCHELL MILDRED S & WILLIAM E $63.18 854
MITCHELL VALARIE
LOT A
MORGAN NETTIE LEE $420.86 855
1406 13TH ST W
LOT B
********FLA LAND & COLONIZATION ********
********COS ADD TO SOUTH SANFORD ********
********PB 1 PG 73 ********
LEE BARBARA J S $297.14 856
123 W PINE ST
LOT 1
JENKINS TOMMY L JR $568.56 857
P O BOX 87
LOTS 20 & 21
SMITH MARY W $427.13 858
1703 W 13TH ST
LOT 39
FLA LAND & COLONIZATION COS ADD
TO SOUTH SANFORD
PB 1 PG 73
HUNTER BETTY $102.33 859
1401 FOURTEENTH ST W
LOT 41
HOLLOWAY JOHNNIE & ELIZABETH $58.26 860
1400 FIFTEENTH ST W
LOT 46
KNIGHT PAMELA C $65.65 861
1204 FIFTEENTH ST W
LOT 48
CHERRY HERBERT LIFE EST $65.65 862
(THOMAS SONJA L C ET AL)
LOT 49
PRESTON LAWSON HEIRS $65.65 863
C/O BENNIE HATCHER
LOT 50
VANN WILLIE E $191.26 864
P O BOX 293
LOT 63
JONES CHARLIE B & JUANITA D $1,056.23 865
1316 DOUGLAS ST
LOT 70
CHERRY HERBERT LIFE EST $410.21 866
(THOMAS SONJA L C ET AL)
LOT 77
CHERRY HERBERT LIFE EST $65.65 867
(THOMAS SONJA L C ET AL)
LOT 78
KNIGHT WILMA H HEIRS $301.10 868
1406 W 14TH ST
LOT 84
********LINCOLN COURT ********
********PB 4 PG 20 ********
JONES MARGARET A $119.50 869
616 SANFORD AVE
LOT 1 (LESS E 2 FT FOR
WALKWAY)
JONES MARGARET A $40.60 870
616 SANFORD AVE
LOT 9 (LESS E 2 FT FOR
WALKWAY)
JORDAN ALBERTA B $143.77 871
1311 SHEPHERD AVE
LOT 19
********GEORGIA ACRES ********
********PB 7 PG 51 ********
ALEXANDER REGINO JR & MORGAN $50.62 872
ORSCEOLA & ALEXANDER FREDERICK
LOT 1
SMITH MARY W $51.86 873
1703 THIRTEENTH ST W
LOT 2
SMITH MARY W $530.89 874
1703 THIRTEENTH ST W
LOT 3
INGS EDWARD $49.38 875
1216 CONLEY ST W
LOT 6
WINN C S $338.20 876
2310 FIRST ST W
LOT 10
BLACK JOHN C HEIRS $50.62 877
C/O NELLIE M BLACK
LOT 13
INGS EDWARD L $50.62 878
1216 W CONLEY ST
LOT 16
INGS EDWARD L $50.62 879
1216 W CONLEY ST
LOT 18
INGS EDWARD L $50.62 880
1216 W CONLEY ST
LOT 19
SANDERS ROBERT & LIZZIE $133.65 881
1324 OLEANDER AVE
LOT 29
HAWS JOSEPHINE $132.64 882
1503 W 13TH PLACE
LOT 30
INGS EDWARD L $52.10 883
1216 W CONLEY ST
LOT 36
********ROYKIN PLACE ********
********PB 7 PG 20 ********
BELL LINDA A $236.82 884
1712 EIGHT ST W
LOT 1
BAILEY ROBERT & MARIE C/O $224.49 885
EVA WILLIAMS & J RUSSELL
LOT 15
WILLIAMS EVA BROOKS $240.02 886
ATTN J RUSSELL
LOT 16
WILLIAMS EVA BAILEY $198.89 887
ATTN J RUSSELL
LOT 17
********ELNORA SQUARE AMENDED PLAT ********
********DB 113 PG 462 ********
NELSON BONITA M PERSONAL REP $667.02 888
850 CHARLOTTE ST
LOT 1
AMENDED PLAT ELNORA SQUARE
DB 113 PG 462
MIMS THELMA $86.75 889
1710 W 15TH ST
LOT 19 (LESS W 5 FT)
AMENDED PLAT ELNORA SQUARE
DB 113 PG 462
********ASSESSORS MAP OF LOTS 44 & ********
********5 BLK A ********
********M SMITHS 2ND SUBD
REED QUEEN E $316.80 890
215 ACADEMY CT
LOT 9
WALTERS DALLARD T $56.76 891
731 SUMMERLAND DR
LOT 10
HARRELL CHARLES $408.72 892
4424 23RD ST N
LOTS 11 & 12
********GATES ADD ********
********PB 3 PG 64 ********
BARRINGTON WILLIAM & YUUANA B $61.39 893
166 BETHUNE CIR
BEG N 35 DEG 48 MIN E 183
FT OF MOST SLY COR LOT 17
RUN N 35 DEG 48 MIN E
69.97 FT N 54 DEG 12 MIN
W 48.28 FT S 35 DEG 48 MIN
W 69.97 FT S 54 DEG 12 MIN
E 48.28 FT TO BEG
IVEY HENIE HEIRS $112.03 894
1010 W 14TH ST
S 10 FT OF LOT 11 & ALL
LOT 12 & BEG NW COR LOT 13
RUN E 96 FT S 15 FT S 35
DEG 48 MIN W 44.23 FT W
68.90 FT N 52.5 FT TO BEG
BURKE CELESTE P & MOORE $53.47 895
FANNIE E & BRISENT DOROTHY
BEG 2.5 FT S OF NW COR LOT
14 RUN E 68.90 FT S 35 DEG
48 MIN W 117.86 FT N 95.35
FT TO BEG
********ROAD SIDE PARK ********
********PB 4 PG 1 ********
BOCKHARD MILDRED $46.44 896
1404 VALENCIA CT E
LOT 13
BOCKHARD MILDRED $46.44 897
1404 VALENCIA CT E
LOT 14
********ASSESSORS MAP OF LOTS 54 & ********
********55 OF M M SMITHS 2ND SUBD ********
********DB 105 PG 330 S C R ********
HERRING HARRELL $112.70 898
102 BARTON ST
LOTS 1 2 & 3
PERKINS MOSES & ALICE $347.89 899
2001 W 14TH ST
E 67 FT OF LOT A
********DORSEYS SUBD ********
********PB 4 PG 9 ********
BACON WILLIS S E $235.83 900
SINGLETON CORINE
LOT 4
BACON WILLIS S E $28.44 901
SINGLETON CORINE
LOT 5
********PINE LEVEL ********
********PB 6 PGS 36 & 37 ********
JONES L E $87.82 902
1404 LAKE AVE
S 100 FT OF E 105 FT OF
LOT A
HOLLOMAN EDNA P $346.42 903
1710 PEACH AVE
LOT 10 BLK 1
SMITH MARY $264.59 904
1703 W 13TH ST
LOT 20 BLK 1
JONES THELMA A $139.23 905
1405 W 16TH ST
E 17 FT OF LOT 4 & ALL LOT
5 BLK 2
IRWIN GEORGE SR $59.98 906
1515 W 17TH STREET
LOT 5 BLK 3
COLE CARLTON B & FRANKIE M $202.34 907
P O BOX 111
LOT 6 BLK 3
BACON ALMA B $59.98 908
ATTN CELIA MAE TOWNSEND
LOT 7 BLK 3
ADDISON JOHN A $59.98 909
5 SUNDEW LANE
LOT 9 BLK 3
IRWIN GEORGE E SR $363.65 910
1515 W 17TH ST

NAME-LEGAL DESCRIPTION TAX-COST

LOT 13 BLK 3
BROWN JOSEPHINE $59.98 911
P O BOX 213
LOT 14 BLK 3
LAWSON AUDREY M $447.32 912
1510 16TH ST W
LOT 16 BLK 3
WILLIAMS EDGAR & VELMA $117.86 913
1605 W 17TH ST
LOTS 17 & 18 BLK 3
WILLIAMS EDGAR & VELMA $117.86 914
1605 W 17TH ST
LOTS 19 & 20 BLK 3
JENKINS DELORES $131.86 916
1809 STRAWBERRY AVE
LOT 4 (LESS N 9 FT) BLK 7
JENKINS DELORES $222.56 917
1809 STRAWBERRY AVE
LOT 5 BLK 7
COMER GUSSIE $36.11 918
1811 PEACH AVE
LOT 3 BLK 8
WILLIAMS GARY $616.05 919
P O BOX 4178
LOTS 6 & 7 BLK 9
JONES JEROME JR & GLORIA A $76.03 920
1901 W 18TH ST
LOTS 8 9 & 10 BLK 9
GRANT EARNEST & DELORIS $36.11 921
2080 AIRPORT RD W
LOT 1 BLK 11
GRANT EARNEST JR & DELORIS $36.11 922
2080 AIRPORT BLVD W
LOT 4 BLK 11
THOMAS LINDA B $250.61 923
2 SANDPIPER HILL
LOTS 7 TO 10 BLK 11
IRWIN GEORGE E SR $138.13 924
1515 W 17TH ST
LOTS 11 TO 14 BLK 11
HICKS RICARDO $36.11 925
1912 SW RD
LOT 1 BLK 12
HICKS RICARDO $36.11 926
1912 SW RD
LOT 2 BLK 12
DAVIS FELTON A HEIRS $67.84 927
C/O THERESA M ROSS
LOTS 15 & 16 BLK 18
GRAHAM ERNEST B $282.88 928
1600 PEACH AVE
LOT 20 BLK 20
SMITH RAYMOND L $659.83 929
1515 BELL ST
LOT 25 BLK 20
SMITH EDNA P $421.29 930
1900 W 18TH ST
LOT 28 BLK 20
SMITH DEWEY & EDNA P $209.23 931
1900 W 18TH ST
LOTS 29 & 30 BLK 20
HALL GEORGE M & ELMIRA J $413.19 932
P O BOX 251
LOTS 21 TO 30 BLK 21
ISAAC CORNELIA HEIRS $67.84 933
C/O JUANITA JOHNSON
LOTS 27 & 28 BLK 22
JACKSON ROBERT LIFE EST $231.88 934
(JACKSON ROBERT JR)
LOTS 29 & 30 BLK 22
********DIXIE ********
********PB 2 PG 103 ********
CROSS CHARLES E SR $1,324.37 935
1410 DIXIE WAY
LOT 12
DAVIS JIMMIE L & $120.53 936
JACKSON GLORIA J D
LOT 14
JACKSON GLORIA J D & $794.01 937
JACKSON HERMAN J
LOT 15
DAVIS GREGORY & BELINDA $165.87 938
2213 13TH ST W
LOT 16 (LESS E 100 FT)
MILLER WILLIE C $113.03 939
119 ANDERSON AVE
LOT 17
MILLER WILLIE C $821.13 940
1307 DIXIE WAY
LOT 18
GRANT ERNEST & DELORES $224.78 941
2080 AIRPORT BLVD W
LOTS 20 & 21
MILLER WILLIE C $460.99 942
119 ANDERSON
LOT 29
SMITH LEONARD & JOYCE L $742.18 943
1420 ROOSEVELT AVE
LOT 33
BEAMON JESSIE HEIRS $120.53 944
C/O LORENZO THOMPSON
LOT 34
CHERRY HERBERT $168.86 945
1220 W 13TH ST
LOT 36 (LESS N 30 FT OF E
115 FT & W 30 FT) & LOT 37
(LESS W 30 FT)
********ACADEMY MANOR UNIT ONE ********
********PB 13 PG 93 ********
BROOKEN ELPER A & BERNICE J $178.10 946
100 ACADEMY AVE
LOT 1
ACADEMY MANOR UNIT ONE
PB 13 PG 93
HENDERSON CHARLES L & $477.12 947
HENDERSON JOHN A & SUSAN F
LOT 2
ACADEMY MANOR UNIT 1
PB 13 PG 93
COLLINS THOMASENA $802.22 948
104 ACADEMY AVE
LOT 3
ACADEMY MANOR UNIT ONE
PB 13 PG 93
ALLEN MARY S $905.89 949
112 ACADEMY AVE
LOT 7
ACADEMY MANOR UNIT 1
PB 13 PG 93
SMITH MARY $702.65 950
1703 W 13TH ST
LOT 8
ACADEMY MANOR UNIT ONE
PB 13 PG 93
SPENCER STELLA S $838.67 951
124 ACADEMY AVE
LOT 13
ACADEMY MANOR UNIT ONE
PB 13 PG 93
LONG LUCILLE $312.11 952
134 ACADEMY AVE
LOT 18
ACADEMY MANOR UNIT ONE
PB 13 PG 93
MORGAN LOIS C & MORGAN DENISE $178.10 953
L & MORGAN GWENDOLYN ET AL
LOT 19
ACADEMY MANOR UNIT 1
PB 13 PG 93
WILLIAMS ELIJAH & DALE E $313.33 954
148 ACADEMY AVE
LOT 25
ACADEMY MANOR UNIT ONE
PB 13 PG 93
LAWRENCE DOROTHY D $413.46 955
142 ACADEMY AVE
LOT 28
ACADEMY MANOR UNIT 1
PB 13 PG 93
ATKINS EARNEST J & VINNIE $406.66 956
102 BETHUNE CIRCLE
LOT 48
ACADEMY MANOR UNIT 1
PB 13 PG 93
WATSON THOMAS H JR & SHELLIE A $288.22 957
118 BETHUNE CIR
LOT 56
ACADEMY MANOR UNIT 1
PB 13 PG 93
WRIGHT ALTAMEASE $368.26 958
117 BETHUNE CIRCLE
LOT 74
ACADEMY MANOR UNIT 1
PB 13 PG 93
JACKSON CHARLIE JR & FRANCINA $1,158.35 959
103 BETHUNE CIR
LOT 88
ACADEMY MANOR UNIT 1
PB 13 PG 93
BARRINGTON WILLIAM & YUUANA $107.18 960
166 BETHUNE CIR
LOT 91
ACADEMY MANOR UNIT 1
PB 13 PG 93
********WEST SANFORD REALTY CO ********
********SUBD ********
********PB 5 PG 96
DAVIS ROSA LEE $43.09 961
2613 33RD AVE E
LOTS 1 & 2 BLK F
HOLLIS WILLIE & CHARLIE J $43.60 962
HOLLIS
LOT 7 BLK G
MATTHEWS MARION & ALICESTINE O $43.60 963
1100 W 14TH STREET
LOT 8 BLK G
HOLT CYNTHIA E $415.65 964
HOLT MATTIE
LOTS 5 & 6 BLK I
DANIELS JAMES H & REGINA D $43.60 965
117 MCKAY BLVD
LOT 10 BLK I
BOSTON WARREN & MADELYN $822.96 966
1313 OLIVE AVE
LOTS 3 & 4 BLK J
********LOCKHARTS SUBD ********
********PB 3 PG 70 ********
SHEPPARD WALLACE $724.35 967
1798 LINCOLN AVE
LOT 3 BLK 1
HUNTER OLIVIA G $277.60 968
348 FURMAN ST
LOT 5 BLK 1
OLIVER LOWMAN J & FRANCES $196.64 969
2726 BUNGALOW BLVD
LOTS 7 & 8 BLK 1
BAILEY VICTORIA E $55.35 970
BAILEY WILLIE
LOT 9 (LESS W 50 FT) BLK 1
SHARPE THELMA F LIFE EST $185.51 971
(DOLLISON MARY C)
LOTS 1 & 2 BLK 2
CLINES CHARLOT HEIRS $154.53 972
C/O HENRY BRADLEY
LOT 19 BLK 2
SPEED CARLES & MARGARET M $49.40 973
1307 RAILROAD
LOT 20 BLK 2
SPEED CARLES & MARGARET M $49.40 974
606 S CHERRY ST
LOT 21 BLK 2
SANDERS NATHANIEL & DOROTHY $448.05 975
RT 1 BOX 68
LOTS 22 & 23 BLK 2
WILLIAMS VELMA M E $219.18 976
WILLIAMS EDGAR
LOTS 8 9 & 10 & 1/2 OF
VACO ALLEY ON E BLK 3
COLLIER JIMMIE L & $195.72 977
VERNICE W
LOTS 23 & 24 & 1/2 OF VACO
ALLEY ON W BLK 3
GARVIN MAJOR JR HEIRS $203.52 978
1041 MC CARTHY AVE
LOT 10 BLK 4
CARTER WILLIE J SR & MARY R $418.31 979
2780 ALEXANDER AVE
LOTS 11 & 12 BLK 5
FIELDS OMSTEAD M HEIRS $49.40 980
C/O OLMSTEAD FIELDS JR
LOT 15 BLK 5
HICKS SHARON E $44.40
22 LAKE MONROE TERR 981
LOT 16 BLK 5
COPPER MINNIE MAE $209.59 982
1801 HAWKINS AVE
LOT 3 BLK 6
OWENS GEORGIA M $49.40 983
WILLIAM CLARK CT
LOT 6 BLK 6
BROWN BARNEY $168.69 984
C/O CHESTER BROWN JR
LOTS 15 & 16 BLK 6
LAURENCE ISAIAH HEIRS $129.02 985
C/O BEULAH LAWRENCE HARRIS
LOTS 17 18 & 19 BLK 6
HARRIS BEULAH L $49.40 986
2231 GREEN WAY
LOT 20 BLK 6
GIBSON WILLIE J & CORINE $85.92

NAME-LEGAL DESCRIPTION TAX-COST

1031 HAWKINS AVE 987
LOTS 23 & 24 BLK 6
REED ELIZABETH HEIRS $49.40 988
C/O ROSA REED
LOT 4 BLK 7
FREDERICK CHARLOTTE $165.97 989
P O BOX 2572
LOT 10 & S 25 FT OF LOT 9
BLK 7
GREEN EMMETT & EVELYN $171.32 990
3237 HERRING AVE
LOTS 13 14 15 & 16 BLK 7
HALL BENJAMIN J & YVONNE F $190.97 991
614 VALENCIA CT N
LOTS 1 & 2 BLK 8
STRIPLING CORA $49.40 992
2261 DOLAR WAY
LOT 23 BLK 10
MORRIS BERNARD A & $472.56 993
MORRIS GEORGE C
ALL OF LOTS 9 18 19 & 20 &
PT OF LOT 24 & VACO ALLEYS BLK 12
DESC AS BEG NW COR LOT 9 RUN
E 94.02 FT N 27 DEG 44 MIN 17 SEC E
67.59 FT N 62 DEG 15 MIN 43 SEC W
25 FT N 27 DEG 44 MIN 17 SEC E
29.38 FT S 62 DEG 15 MIN 43 SEC E
130 FT S 27 DEG 44 MIN 17 SEC W
130 FT N 62 DEG 15 MIN 43 SEC W
108.86 FT S 60 DEG 9 MIN 38 SEC W
93.19 FT N 102.65 FT TO BEG
(.3008 AC)
SPENCER RICHARDO E $49.40 994
2710 W 22ND ST
LOT 3 BLK 13
WHACK ZENE E $137.93 995
MATTHEWS MARION
LOT 6 BLK 13
PURCELL VERA C $430.44 996
99 N.W. 48TH STREET
LOTS 11 & 12 BLK 13
MIZNMULL GREG A & WANDA Z $19.65 997
1427 24TH ST
LOT 6 BLK 15
HOLLIS CHARLIE J & CHEREE D $297.64 998
2210 HAWKINS AVE
LOTS 11 & 12 BLK 16
********CAMERONS ADD ********
********PB 3 PG 88 ********
JENKINS WILLIE A & WILLIE L E $83.09 999
CHARLIE & LEROY JENKINS
LOTS 1 & 2 BLK I
DAVIS M L $139.15 1000
2315 HARRISON ST
LOTS 1 2 & 3 BLK 3
VICKERS ROBERT & ANNIE R $303.75 1001
C/O BETTY VICKERS
LOTS 19 20 & 21 BLK 4
********MAPLEWOOD ********
********PB 4 PG 91 ********
BERNOSKY WILLIAM R & ELLEN E $390.97 1002
1001 VIHLEN RD
LOTS 1-6
********COUNTRY CLUB MANOR UNIT 1 ********
********PB 11 PG 35 ********
PIATT EDWARD W JR & BOBBIE J $641.73 1003
118 COUNTRY CLUB CIR
LOT 12 BLK A
SWAIM RICHARD E & NANCY J $202.81 1004
102 HAYS DR
LOT 7 BLK B
MULLINS ROBERT W & JUDY R $328.93 1005
109 GARRISON DR
LOT 2 BLK C
PILCHER BARTON B TRUSTEE $1,625.88 1006
2505 SANFORD AVE
LOT 3 BLK C
MILLER MARVIN N & LOIS E $196.17 1007
104 ANDERSON CIR
LOT 1 BLK E
********COUNTRY CLUB MANOR UNIT 2 ********
********PB 11 PG 100 ********
SHELTON STELLA C E $180.16 1008
SHELTON BETTY J TCAR
LOT 7 BLK A
HUD $227.70 1009
C/O SINGLE FAMILY PROP DISP
LOT 18 BLK B
RODRIGUEZ JOSE $282.38 1010
137 COUNTRY CLUB CIR
LOT 25 BLK B
REMIS THERESA F $169.60 1011
P O BOX 602
LOT 2 BLK D
SANCZUK GEORGE S & SALLY A $316.90 1012
129 GARRISON DR
LOT 3 BLK E
PLEMONS ARTIST W & BARBARA A $487.31 1013
P O BOX 1861
LOT 6 BLK E
COBURN DENEY R SR & DIANA M $425.96 1014
ATTN DIANE TILLEY
LOT 1 BLK F
PILCHER BARTON B TRUSTEE $928.65 1015
2505 SANFORD AVE
LOT 6 BLK F
********COUNTRY CLUB MANOR UNIT 3 ********
********PB 12 PGS 75 & 76 ********
HENDERSON ODESSA M E $363.04 1016
THOMAS LINDA
LOT 6 BLK 9
COB CORP $1,000.07 1017
2595 SANFORD AVE
LOT 7 BLK D
SPARKMAN LEE & MARY J $1,076.66 1018
446 OSCEOLA RD E
LOT 12 BLK D
TOBIN FRANCIS J & MARY E $990.96 1019
3377 OHIO AVE
LOT 13 BLK D
COOPER ROBERT OR RHEA LIFE EST $706.99 1020
(ENGLISH CALVIN)
LOT 16 BLK D
WILLIAMS FRANK L & VIRGINIA A $596.41 1021
324 BRADSHAW DRIVE
LOT 21 BLK D
WHITTEN HARRY D & ERIKA M $192.74 1022
126 MAYFAIR CIRCLE
LOT 4 BLK H
BARRETO CARMELO S & ALBA H $703.09 1023
127 CLUB RD
LOT 9 BLK H
CLARK KELVIN M $511.17 1024
C/O MILDRED CLARK
LOT 8 BLK I
********ACADEMY MANOR UNIT 02 ********
********PB 16 PG 24 ********
REDDING TYRONE & SHERONO $237.58 1025
221 TUSKEGEE ST
LOT 8
ACADEMY MANOR UNIT 2
PB 16 PG 24
MC CLARY MARY L $588.70 1026
P O BOX 4147
LOT 15
ACADEMY MANOR UNIT 2
PB 16 PG 24
BARNES LILLIE E $577.92 1027
BARNES JILL M
LOT 16
ACADEMY MANOR UNIT 2
PB 16 PG 24
SHEPARD ALEXANDER C $1,073.89 1028
124 NEW HAMPSHIRE ST
LOT 47
ACADEMY MANOR UNIT 2
PB 16 PG 24
MC CRAE EDDIE JR & JOSIE $537.45 1029
131 YALE DR
LOT 53
ACADEMY MANOR UNIT 2
PB 16 PG 24
MC CLARY VERONICA E $525.89 1030
HOPKINS DARRELL TCAR
LOT 56
ACADEMY MANOR UNIT 2
PB 16 PG 24
********SANFORD COMMERCE PARK ********
********PB 31 PG 67 ********
BRYANT AND DEHNER ALUMINUM INC $2,497.06 1031
126 COMMERCE WAY
E 50 FT OF LOT 10 & ALL LOT 11
********SOUTH SANFORD ********
********PB 1 PG 94 ********
CHERRYS' REAL ESTATE AGENCY & $42.00 1032
GENERAL CONTRACTING CO INC
S 1/2 OF LOT 3 BLK A
THOMAS SONJA L C & KNIGHT $409.64 1033
PAMELA P C & CHERRY ERROL H
LOT 7 BLK A
CHURCH ALLEN CHAPEL AFRICAN $161.71 1034
METHODIST EPISCOPAL
LOTS 8 & 9 BLK A
DAVIS TURNER HEIRS $81.90 1035
C/O THEOPHILUS TRENT
LOT 12 BLK A
MC COY VERONICA R $426.94 1036
1301 13TH ST W
LOT 21 BLK B
CHERRYS REAL EST AGENCY & $381.87 1037
GEN CONTR CO INC
LOT 24 BLK B
SPEARS WILLIAM B $15.40 1038
PO BOX 1473
N 10 FT OF LOT 28 BLK B
JACKSON CHARLES & FRANCINA $151.31 1039
103 BETHUNE CIRCLE
N 45 FT OF S 95 FT OF LOTS
37 & 38 BLK C
WILSON ESTELLA HEIRS $229.30 1040
C/O RUBY W COMBS & J W JOHNSON
LOTS 39 & 40 BLK C
JONES CHARLIE B E $968.97 1041
BACON EVANS J JR
LOT 46 BLK D
FRANKLIN THELMA Z $236.82 1042
1021 PECAN AVE
LOT 53 BLK D
REIN HARRY $43.37 1043
1877 WINDFIELD DR
S 55 FT OF LOT 57 BLK D
********SMITHS M M 2ND SUBD ********
********PB 1 PG 100 ********
DESIGNED STRUCTURES INC $1,492.56 1044
P O BOX 526
LOTS 57 & 58 (LESS S 136 FT E
E 265 FT OF N 395 FT OF S 481 FT E
BEG 481 FT N OF SE COR OF LOT 58
RUN W 235 FT N 140 FT W TO ELY R/W
SOUTHWEST RD NELY ON ELY R/W
284.69 FT E TO A PT N OF BEG S TO
BEG)
M M SMITHS 2ND SUBD
PB 1 PG 100
FYOCK J SCOTT & ANTOINETTA M $1,9[illegible].23 1045
631 MARNI CR
LOT 61 (LESS E 150 FT & N
417.56 FT)
MM SMITHS 2ND SUBD
PB 1 PG 100
WELLS BOBBY G & GLYNDA D $452.97 1046
2753 COUNTRY CLUB RD
PT LOT 61 DESC AS BEG 100 FT S
OF NW COR RUN E 303 FT S 316.43 FT
W 304.94 FT N 317.[illegible] FT [illegible]
(2.21 AC)
MM SMITHS 2ND SUBD
PB 1 PG 103
-----SEC 36 TWP 19 RNG 30-------
SMITH SYLVIA L $633.41 1047
425 W 18TH ST
SEC 36 TWP 19S RGE 30E
E 134 FT OF N 132 FT OF W
315 FT OF S 1/2 OF SW 1/4
OF NE 1/4 (LESS ALLEY)
WASHINGTON HUBERT E $29.53 1048
CYNTHIA A
SEC 36 TWP 19S RGE 30E
BEG 310 FT S & 210 FT E OF
NW COR OF NE 1/4 OF NW 1/4
RUN S 116 FT W 31 FT N 116
FT E 31 FT
CHON KWANG S & JAE Y $812.24 1049
4419 S SEMORAN B 6
SEC 36 TWP 19S RGE 30E
FORMER ACL R/W BET 12TH &
13TH STS IN NW 1/4 OF NW
1/4
GUESS CHUCKY E $3,992.80 1050
P O BOX 404
SEC 36 TWP 19S RGE 30E
BEG NW COR OF E 1/2 OF NW 1/2 OF
SW 1/4 OF NW 1/4 RUN E 157 FT
S 93.27 FT E 107 FT S 101.19 FT
W 264 FT N 194.46 FT TO BEG
(LESS W 40 FT FOR RD)
GUESS CHUCKY E $1,291.38 1051
P O BOX 404
SEC 36 TWP 10S RGE 30E
BEG 157 FT E OF NW COR OF E 1/2

NAME-LEGAL DESCRIPTION TAX-COST

OF NW 1/4 OF SW 1/4 OF NW 1/4 RUN
E 107 FT S 93.27 FT W 107 FT
N 93.27 FT TO BEG
RED BIRD REALTY HOLDINGS INC $797.25 1052
2502 ROCKY POINT DR
SEC 36 TWP 19S RGE 30E
W 50 FT OF S 164 FT OF E
165 FT OF W 1/2 OF NW 1/4
OF SW 1/4 OF NW 1/4
CURRIE GEORGE W $761.04 1053
4010 LAKE HARNEY CIR
SEC 36 TWP 19S RGE 30E
E 100 FT OF N 78.35 FT OF
S 300 FT OF NW 1/4 OF NE
1/4 OF SE 1/4 (LESS R/W)
********WELLINGTONS ADD TO SANFORD ********
********PB 1 PG 119 ********
SMITH GRACE S $559.63 1054
1417 OAK AV
LOTS 22 & 23
WELLINGTONS ADD
PB 1 PG 119
********KEELEYS ADD TO SANFORD ********
********PB 3 PG 86 ********
RABORN MARION L JR & MILDRED R $640.02 1055
210 FIFTEENTH ST W
W 79.6 FT OF LOT 9 & W
84.6 FT OF LOTS 10 & 11
B C KEELEYS ADD TO SANFORD
PB 2 PG 86
********ORANGE HEIGHTS AMENDED ********
********PLAT ********
********PB 4 PG 84 ********
MID FLORIDA FAST FOODS $773.16 1056
SANFORD I INC
LOT 4
AMENDED PLAT OF ORANGE HEIGHTS
PB 4 PG 84
********SANFORD HEIGHTS ********
********PB 2 PG 63 ********
ADAM STEVEN J & ELIZABETH H $719.02 1057
402 WIGHT ST
E 1.66 FT OF LOT 64 & ALL
LOT 65
GALLOWAY STARLIN & LOIS M $572.51 1058
2920 N HWY 426
E 40 FT OF LOT 92
RIDDY BERNARD S $1,453.24 1059
401 NINETEENTH ST W
LOTS 110 & 111
MILLER WILLIAM H & CAROLYN J $2,097.20 1060
1920 S PARK AVE
S 1/2 OF LOT 129 & ALL
LOTS 130 & 131 (LESS E 5
FT)
********MARKHAMS PARK PROPERTY ********
********PB 1 PG 39 ********
ALFORD STEVEN D & VICKY L $211.13 1061
1616 PALMETTO AVE
ALL SOUTH OF ROAD & WEST
OF PALMETTO AVE BLK A
********MARKHAM PARK HEIGHTS ********
********PB 1 PG 78 ********
MONFORTON E A & FLORENCE S $18.55 1062
E 14 FT OF LOTS 5 & 9 & S 1/2
OF VACO ALLEY ADJ ON N
KEITH ROBERTA E $635.03 1063
KEITH CEDRIC B JTS
W 50 FT OF LOT 2 & ALL LOT
3 & E 2 FT OF LOT 4 BLK H
TERWILLIGER CLYDE A & $653.05 1064
JACQUELINE B
LOT 4 (LESS E 2 FT) BLK H
BROWN DEBRA P PERSONAL REP $1,605.21 1065
P O BOX 1764
LOTS 1 & 2 BLK I
PATTON JOSEPH B $1,538.17 1066
P O BOX 2084
LOTS 3 & 4 (LESS W 5 FT)
BLK I
********GARNERS ADD TO MARKHAM ********
********PARK HEIGHTS ********
********PB 1 PG 81 ********
FOSTER MICHAEL A & $422.90 1067
HARVEY BERNARD L JR TCAR
LOT 13 BLK H
N H GARNERS ADD TO
MARKHAM PARK HEIGHTS
PB 1 PG 81
********FRENCH PROPERTY SUBD OF ********
********PB 7 PG 10 ********
ICE ENTERPRISES OF MID-FLORIDA $1,999.87 1068
INC
LOT 3
SUBD OF A V FRENCH
PROPERTY
PB 7 PG 10
********SHERMANS PLAT ********
********DB 156 PG 61 ********
BOLEN C E PERSONAL REP $131.74 1069
707 16TH ST N
N 50 FT OF TRACT 1 & ALL
TRACT 10 & S 1/2 OF VACO ST
ON N
A L SHERMANS PLAT
DB 156 PG 61
JONES LAWRENCE E $240.67 1070
1404 LAKE AVE
TRACT 2
A L SHERMANS PLAT
DB 156 PG 61
BOLEN C E PERSONAL REP $34.04 1071
707 16TH ST N
E 45 FT OF TRACT 4
A L SHERMANS PLAT
DB 156 PG 61
********LEAVITTS SUBD W F ********
********PB 1 PG 27 ********
HOWARD LILLIAN E MANTON $229.54 1072
CURTIS E MANTON LUCIOUS TCSI
S 63 FT OF E 100 FT OF
LOT 5
W F LEAVITTS SUBD
PB 1 PG 27
MORRIS ROBERT $21.96 1073
1603 WILLIAMS AVE
LOT 11
W F LEAVITTS SUBD
PB 1 PG 27
********CHAPPELLS SUBD A D ********
********PB 1 PG 71 ********
SMITH MARY $219.80 1074
1703 W 13TH ST
LOTS 1 & 2 BLK G
A D CHAPPELLS SUBD
PB 1 PG 71
HALL JOHN A & LESSIE M $29.53 1075
901 W 13TH ST
W 50 FT OF E 150 FT OF N
165 FT OF S 265 FT OF
UNPLATTED PART BLK G
A D CHAPPELLS SUBD
PB 1 PG 71
WASHINGTON ERNEST R $78.81 1076
P O BOX 1323
S 100 FT (LESS E 200 FT)
OF UNPLATTED PART BLK G
A D CHAPPELLS SUBD
PB 1 PG 71
POITIER EARTHA C ET AL $403.96 1077
3400 WOLFCREEK CIR SW
LOTS 10 & 11 BLK G
A D CHAPPELLS SUBD
PB 1 PG 71
BOLEN C E PERSONAL REP $118.72 1078
707 16TH ST N
LOTS 13 16 & 17 & N 1/2 OF
VACO ST ON S BLK G
A D CHAPPELLS SUBD
PB 1 PG 71
CALHOUN ZENEPHA $121.95 1079
637 HICKORY AVE
LOTS 18 & 19 & N 1/2 OF
VACO ST ON S BLK G
A D CHAPPELLS SUBD
PB 1 PG 71
BLACK MALACHI JR HEIRS $225.65 1080
1311 SHEPHERD AVE
LOT 21 BLK G
A D CHAPPELLS SUBD
PB 1 PG 71
SUN BANK $54.24 1081
2910 ORLANDO DR S
E 1/2 OF LOT 27 BLK G
A D CHAPPELLS SUBD
PB 1 PG 71
STEVENS BERTHA W $59.14 1082
1212 16TH ST W
LOT 30 BLK G
A D CHAPPELLS SUBD
PB 1 PG 71
JONES ARTHUR A $255.95 1083
ATTN ARNETTA J FOSTER
LOTS 31 & 32 BLK G
A D CHAPPELLS SUBD
PB 1 PG 71
CHURCH FULL DELIVERANCE OF $59.14 1084
JESUS INC C/O REV W E FREEMAN
LOT 40 BLK G
A D CHAPPELLS SUBD
PB 1 PG 71
MORRIS DAN & MAGGIE $217.28 1085
1508 WILLIAMS ST
LOTS 48 49 & 50 BLK J
A D CHAPPELLS SUBD
PB 1 PG 71
THOMAS SONJA L C & KNIGHT $28.83 1086
PAMELA P C & CHERRY CAROL H
ALL UNPLATTED PT & S 1/2 OF
VACO ST ON N BLK J
A D CHAPPELLS SUBD
PB 1 PG 71
THOMAS SONJA L C & KNIGHT $28.81 1087
PAMELA P C & CHERRY CAROL H
ALL UNPLATTED PT & S 1/2 OF
VACO ST ON N BLK K
A D CHAPPELLS SUBD
PB 1 PG 71
SCOTT BURDA $498.46 1088
C/O BETTY VICKERS
W 150 FT OF LOT 60 & W 200
FT OF S 15 FT OF LOT 61
BLK K
A D CHAPPELLS SUBD
PB 1 PG 71
CHERRY HERBERT $177.78 1089
1220 W 13TH ST
N 35 FT OF E 110 FT OF LOT
61 & LOT 62 (LESS W 115 FT)
& E 110 FT OF LOTS 63 & 64
BLK K
A D CHAPPELLS SUBD
PB 1 PG 71
FOSTER ARNETTA J $15.28 1090
1120 W 13TH ST
E 35 FT OF W 70 FT OF LOT 65
BLK K
A D CHAPPELLS SUBD
PB 1 PG 71
LONG EDNA P A $206.00 1091
3085 BUNGALOW BLVD
E 38 3/4 FT OF LOT 65
BLK K
A D CHAPPELLS SUBD
PB 1 PG 71
MOORE MARY H $195.22 1092
P O BOX 1910
W 77 1/2 FT OF E 116 1/4
FT OF LOT 65 BLK K
A D CHAPPELLS SUBD
PB 1 PG 71
********PARTINS SUBD OF LOT 27 ********
********SOUTH SANFORD ********
********DB 113 PG 35 ********
SPEED MARGARET $63.68 1093
1307 RAILROAD AVE
LOT 1
SPEED MARGARET $41.01 1094
1307 RAILROAD AVE
LOT 2
********GOLDEN GATES AMENDED PLAT ********
********PB 19 PG 11 ********
MATHIS EVELYN $63.87 1095
P O BOX 495
LOT 9
********SAN SEN KNOLLS 1ST ADD ********
********PB 13 PG 65 ********
WEST HOWARD P SR $311.93 1096
1901 MARSHALL AVE
LOT 3 BLK 3
********SAN SEN KNOLLS ********
********PB 12 PG 48 ********
MASTRO PATRICIA S $434.33 1097
1913 CHASE AVE S
LOT 1
********PINEHURST ********
********PB 3 PG 71 ********
SMITH SHANNON K $[illegible] 1098
2018 CHASE AVE

NAME-LEGAL DESCRIPTION TAX-COST

S 27 FT OF LOT 42 & ALL LOTS
43 44 45 & 46
SILAS JOHN L SR & EVELYN ARIE $246.62 1099
1804 LAKE AVE S
ALL LOT 57 & N 1/2 OF LOT 58 &
E 1/2 OF VACD ALLEY ADJ ON W
CRUMITY ALICE J $338.95 1100
1910 S LAKE AVE
S 16 FT OF LOT 59 & ALL LOT
60 & N 40 FT OF LOT 61 &
1/2 OF VACD ALLEY ON W
JANOULA JEANNETTE M $442.40 1101
1836 S CEDAR AVE
S 1/2 OF LOT 102 + ALL
LOT 103
JANOULA JEANNETTE $219.58 1102
1806 S CEDAR AVE
LOT 104
GALLOWAY STARLIN & LOIS M $1,008.16 1103
2420 N HWY 426
E 33.2 FT OF LOT 113 &
W 28.8 FT OF LOT 114A
RUBARE THOMAS D $1,145.10 1104
590 SILVER BIRCH PL
S 42 FT OF LOT 116 & N 22
FT OF LOT 117
CARTER ROBERT A $453.31 1105
801 TWENTIETH ST W
LOTS 155 + 156
********PINEHURST 1ST ADD ********
********PB 5 PG 79 ********
GISCHLER VICTOR E JR $742.83 1106
711 MYRTLE AVE
S 27 FT OF LOT 14 + N 29
FT OF LOT 15
1ST ADD TO PINEHURST
PB 5 PG 79
COB CORP $1,025.60 1107
2545 SANFORD AVE S
W 100.09 FT OF LOT 39
1ST ADD TO PINEHURST
PB 5 PG 79
L V 32 INC $3,251.26 1108
1016 NORTH BLVD W
LOTS 40 41 + 42 (LESS E 8
FT IN ST)
1ST ADD TO PINEHURST
PB 5 PG 79
********BONAVENTURE ********
********PB 5 PG 85 ********
DENNISON JAY C $13,441.05 1109
2306 FRENCH AVE S
E 28.70 FT OF S 46.5 FT OF LOT
32 & E 28.70 FT OF LOTS 33 TO 36
& S 46.5 FT OF LOT 44 & ALL LOTS
45 TO 48 & VACD ALLEY
********DREAMWOLD 3RD SEC ********
********PB 4 PG 70 ********
THOMPSON ALVIN F & SHIRLEY J $72.21 1110
4300 ROBBINS DR
LOT 7 BLK 4
3RD SEC DREAMWOLD
PB 4 PG 70
MOORE HOWARD D SR $301.56 1111
1100 TWENTY-FIFTH ST W
LOTS 19 + 20 BLK 5
3RD SEC DREAMWOLD
PB 4 PG 70
SHAUGHNESSY ISABEL M & MALCOLM $895.07 1112
KAREN P & CARTER MARGARET ETAL
LOT 16 BLK 6
3RD SEC OF DREAMWOLD
PB 4 PG 70
MURPHY PROPERTIES INC $120.20 1113
C/O DREAMWOLD HOMEOWNERS ASSN
E 21.6 FT OF N 26 FT OF LOT 10
BLK 8
3RD SEC DREAMWOLD
PB 4 PG 70
COB CORP $1,170.67 1114
2595 SANFORD AVE
LOTS 19 + 20 BLK 8
3RD SEC DREAMWOLD
PB 4 PG 70
********SPURLINGS ADD TO SANFORD ********
********PB 2 PG 117 ********
GRIER PAMELA L $366.32 1115
317 22ND ST E
LOT 1 + N 28 FT OF LOT 2
BLK A
MC ELVAIN CLAY T & JESSICA S $222.54 1116
2218 SANFORD AVE
LOT 4 BLK A
MC ELVAIN CLAY T & JESSICA S $283.61 1117
2218 SANFORD AVE
LOT 5 BLK A
GISCHLER VICTOR E $465.54 1118
711 MYRTLE AVE S
LOT 3 & N 80 FT OF E 26 FT OF
LOT 4 BLK B
********DAVEYS SUBD ********
********PB 3 PG 72 ********
DUNN JOHN F $445.19 1119
2109 MAGNOLIA AVE
S 1/2 OF LOT 4 + ALL LOT 5
********EVANS TERRACE ********
********PB 3 PG 29 ********
ROBERTSON CHARLES R JR & BETTY $2,115.76 1120
2004 MAGNOLIA AVE
LOTS 6 7 & 8
KUTZ JANICE G $106.74 1121
123 TWENTY THIRD ST W
N 54 FT OF S 154.25 FT OF
LOT A
********SANFORD TERRACE ********
********PB 4 PG 36 ********
KUTZ JANICE R $780.38 1122
2019 PARK AVE S
LOT 3 (LESS W 5 FT)
********HIGHLAND PARK ********
********PB 4 PG 28 ********
DAVIS W STEVEN & JANICE P $1,213.35 1123
10918 KINGSTON PIKE
LOTS 6 + 7 BLK 1
REED LISA A & $483.28 1124
DAVIS JASON A
LOT 31 (LESS W 46 FT) +
ALL LOTS 34 + 35 (LESS ELY
[illegible]
SAMMAN BILAL M & SAMMAN MARWAN [illegible] 1125
M & SAMMAN MAHAMMAD M ET-AL
LOT 1 + W 23.55 FT OF LOT
2 BLK 2
HUD $523.23 1126
C/O PROP DISP SEC
LOT 6 + PART OF LOTS 7 +
13 BEG 25 FT E OF NW COR
LOT 7 RUN S 09 DEG 06 MIN
W TO S LINE LOT 13 W 30 FT
TO SW COR NWLY TO NW COR
ELY TO SW COR LOT 6 NWLY
TO NW COR ELY ON RD 90 FT
TO BEG BLK 4
RABORN MARION L JR & MILDRED R $779.79 1127
214 W 15TH ST
SLY 43 FT OF LOT 8 + ALL
LOT 9 (LESS SLY 15 FT)
BLK 5
SESSOMS WESLEY M $378.60 1128
436 VIRGINIA AVE S
LOTS 1 + 2 BLK 7
CORSO WILLIAM T & KATHARINE M $692.45 1129
236 COLONIAL WAY
LOTS 13 + 14 BLK 7
CONTESTABILE VINCENT A & JANIE $449.22 1130
2141 CAMELLIA CH
PT LOTS 3 4 5 6 & 8 DESC AS BEG
8 FT E & 150 FT S OF NW COR LOT 1
RUN S 91.5 FT E 150 FT N 91.5 FT
W 150 FT TO BEG BLK 8
********HIGHLAND PARK REPLAT OF ********
********BLK 10 ********
********PB 8 PG 70 ********
HANSON LEWIS C $744.79 1131
2204 CORONADO CONCOURSE
LOT 4
REPLAT OF BLK 10
HIGHLAND PARK
PB 8 PG 70
********BECKS ADD ********
********PB 1 PG 101 ********
PERFORMANCE PROPERTIES INC $2,010.13 1132
121 PINE AVE W
LOT 7 (LESS N 38.37 FT) +
ALL LOT 8 + LOT 9 (LESS
NLY 8 FT + S 42 FT)
WOODS REBA E PERSONAL REP $1,199.61 1134
2400 LAUREL AVE
LOTS 25 + 26
********FRANKLIN TERRACE ********
********PB 3 PG 78 ********
JACK ALBERT L & AUDREY M $690.97 1135
2425 MYRTLE AVE
LOTS 61 + 62
MILLER MARJORIE B $1,233.79 1136
2434 OAK AVE S
LOT 89
WITT GLEN C JR $894.64 1137
2411 OAK AVE
LOTS 102 + 103
********TEAGUES ADD ********
********PB 4 PG 2 ********
SANFORD COMMERCE CENTER $16,899.70 1138
C/O WILLIAM S FROST JR
LOTS 1 TO 12 (LESS S 10 FT
OF LOTS 6 + 12) + ALLEY S
OF N LINE OF LOTS 1 + 7
EXTENDED
********PINE HEIGHTS ********
********PB 3 PG 31 ********
RODRIQUEZ WILFREDO $279.39 1139
253-36 148TH RD
LOT 7 & W 1/2 OF VACD ALLEY
ADJ ON E
VARRICCHIO ROBERT $1,643.57 1140
253-36 148TH RD
LOT 8 & W 1/2 OF VACD ALLEY
ADJ ON E
NAVARRA INC $4,676.36 1141
P O BOX 160692
LOTS 9 TO 16 & W 1/2 OF VACD
ALLEY ADJ ON E & 33 TO 32 &
E 1/2 OF VACD ALLEY ON W
PROVINE BRIAN D & TAMARA M $289.52 1142
2412 PALMETTO AVE
LOT 53
-----SEC 27 TWP 19 RNG 31-------
PALM RANCH INC $71.06 1143
2505 E ST RD 44E
SEC 27 TWP 19S RGE 31E
ALL UNSURVEYED PT SW OF ST
JOHNS RIVER & SELY OF NEW
ST RD 415 (LESS BEG 1203.9
FT E & 281.7 FT N OF SW COR
RUN S 32 DEG 15 MIN E 180
FT S 71 DEG W 50 FT N 32
DEG 15 MIN W 180 FT N 71
DEG E 50 FT TO BEG)
-----SEC 28 TWP 19 RNG 31-------
SANFORD TRAILS DEV CORP INC $165.44 1144
1430 SEMINOLA BLVD
SEC 28 TWP 19S RGE 31E
E 150 FT OF W 250 FT OF
UNSURVEYED PT S OF MONROE CANAL
SANFORD TRAILS DEV CORP INC $57.93 1145
1430 SEMINOLA BLVD
SEC 28 TWP 19S RGE 31E
W 50 FT OF UNSURVEYED PT
S OF MONROE CANAL
SANFORD TRAILS DEV CORP INC $71.33 1146
1430 SEMINOLA BLVD
SEC 28 TWP 19S RGE 31E
E 150 FT OF W 250 FT OF
UNSURVEYED PT N OF MONROE CANAL
SANFORD TRAILS DEV CORP INC $18.07 1147
1430 SEMINOLA BLVD
SEC 28 TWP 19S RGE 31E
W 50 FT OF UNSURVEYED PT
N OF MONROE CANAL
-----SEC 29 TWP 19 RNG 31-------
HUTCHINS MARY C ET AL $52.07 1148
C/O MARY C HUTCHINS
SEC 29 TWP 19S RGE 31E
UNSURVEYED PT LYG N OF
MONROE CANAL & S OF WOODRUFF CANAL
HUTCHINS MARY C ET AL $19.03 1149
C/O MARY C HUTCHINS
SEC 29 TWP 19S RGE 31E
UNSURVEYED PT LYING N OF
WOODRUFF CANAL
AMERIBUILT CONSTRUCTION INC $187.04 1150
P O BOX 4059
SEC 29 TWP 19S RGE 31E
BEG NW COR TRACT A SANFORD
TRAILS ESTATES RUN S 396
FT W 165 FT N 396 FT E 165
FT TO BEG
********SANFORD TRAILS ESTATES ********
********PB 45 PGS 12 & 13 ********
SANFORD TRAILS DEV CORP INC $606.81
1430 SEMINOLA BLVD 1151
LOT 1
SANFORD TRAIL ESTATES
PB 45 PGS 12 & 13
SANFORD TRAILS DEV CORP INC $643.64 1152
1430 SEMINOLA BLVD
LOT 2
SANFORD TRAIL ESTATES
PB 45 PGS 12 & 13
SANFORD TRAILS DEV CORP INC $643.64 1153
1430 SEMINOLA BLVD
LOT 3
SANFORD TRAIL ESTATES
PB 45 PGS 12 & 13
SANFORD TRAILS DEV CORP INC $643.64 1154
1430 SEMINOLA BLVD
LOT 4
SANFORD TRAIL ESTATES
PB 45 PGS 12 & 13
SANFORD TRAILS DEV CORP INC $606.81 1155
1430 SEMINOLA BLVD
LOT 5
SANFORD TRAIL ESTATES
PB 45 PGS 12 & 13
SANFORD TRAILS DEV CORP INC $1,106.83 1156
1430 SEMINOLA BLVD
LOT 7
SANFORD TRAIL ESTATES
PB 45 PGS 12 & 13
SANFORD TRAILS DEV CORP INC $1,106.83 1157
1430 SEMINOLA BLVD
LOT 8
SANFORD TRAIL ESTATES
PB 45 PGS 12 & 13
MC DANIEL SANDRA J $1,106.83 1158
1494 STONE TRL
LOT 9
SANFORD TRAIL ESTATES
PB 45 PGS 12 & 13
AMERIBUILT CONSTRUCTION INC $643.64 1159
P O BOX 4059
LOT 10
SANFORD TRAIL ESTATES
PB 45 PGS 12 & 13
SANFORD TRAILS DEV CORP INC $606.81 1160
1430 SEMINOLA BLVD
LOT 13
SANFORD TRAIL ESTATES
PB 45 PGS 12 & 13
JCRAF INC $643.64 1161
135 CENTRAL BLVD W
LOT 14
SANFORD TRAIL ESTATES
PB 45 PGS 12 & 13
DIMAR CORP $643.64 1162
390 ORANGE AVE N #803
LOT 15
SANFORD TRAIL ESTATES
PB 45 PGS 12 & 13
CROWN BANK $2,298.08 1163
105 LIVE OAKS GARDENS
LOT 16
SANFORD TRAIL ESTATES
PB 45 PGS 12 & 13
SANFORD TRAILS DEV CORP INC $606.81 1164
1430 SEMINOLA BLVD
LOT 17
SANFORD TRAIL ESTATES
PB 45 PGS 12 & 13
-----SEC 30 TWP 19 RNG 31-------
PIGOTT VICTORIA $28.46 1165
918 CLOVERLEAF BLVD
SEC 30 TWP 19S RGE 31E
BEG 117 FT E OF SW COR LOT
4 BLK 11 TR M TOWN OF
SANFORD RUN W TO SE COR N
ON E LINE LOTS 3 + 4 TO PT
N OF BEG S TO BEG +LESS S
30 FT)
********MARVANIA 2ND SEC ********
********PB 5 PG 88 ********
BROWN DEBRA P PERSONAL REP $1,739.55 1166
P O BOX 1769
LOTS 24 25 + 26 BLK 5
2ND SEC MARVANIA
PB 5 PG 88
WELTY ROBERT L $404.11 1167
2718 RIDGEWOOD AVE
LOTS 13 + 14 BLK 8
2ND SEC MARVANIA
PB 5 PG 88
BROWN DEBRA P PERSONAL REP $310.17 1168
P O BOX 1769
LOTS 3 + 4 BLK 10
2ND SEC MARVANIA
PB 5 PG 88
********MAYFAIR ********
********PB 3 PGS 35 + 52 ********
********PB 5 PG 81 ********
BAIRD CLIFFORD & DONNA E $2,444.27 1169
124 SUMMERLIN AVE N
LOTS 11 12 + 13 BLK 2
********FIRST STREET EXTENSION ********
********PB 3 PGS 76 + 76A ********
WARREN FAYE E $1,135.94 1170
205 KENNEL RD S
LOTS 14 15 16 + 17 BLK G
1ST STREET EXTENSION
PB 3 PG 76
********NEAVES ADD ********
********PB 1 PGS 74 + 123 ********
NESTOR STACEY $1,556.40 1171
717 E 2ND ST
LOTS 1 & 2 & N 1/2 OF VACD
ALLEY ON S BLK D
********CHAPMAN + TUCKERS ADD ********
********PB 1 PG 24 ********
LASSITER W G JR & $10,400.11 1172
JOHNSON R S
BLKS 2 + 11 S OF FIRST ST
+ ALL BLKS 3 + 10 + VAC
STS + ALLEY BET
CHAPMAN AND TUCKERS ADD
PB 1 PG 24
LUCKY INVESTMENTS INC $199.22 1173
PO BOX 2500
LOT 6 BLK 5
LUCKY INVESTMENTS INC $96.42 1174
PO BOX 2500
LOT 3 BLK 5
BASCERO SAMUEL & GLORIA $896.49 1175
103 ALAMEDA DR
LOT 1 (LESS W 46.71 FT OF E 53
FT) BLK 6
CHAPMAN & TUCKERS ADD
PB 1 PG 24
SUN BANK $442.61 1176
200 ORANGE AVE S
W 46.72 FT OF E 53 FT OF LOT 1
BLK 6
CHAPMAN & TUCKERS ADD
PB 1 PG 24
FRAZIER LAURA G $181.36 1177
415 4TH ST E
W 97 FT OF LOT 1
(EXTENDING S 92 FT) BLK F
LUCKY INV INC $372.24 1178
P O BOX 2500
LOTS 1 & 2 & 1/2 VACD ST ON W
BLK 8
CALDWELL FRANKLIN D & CALDWELL $569.55 1179
CATHA J & MARSHALL ALLENE C
LOT 7 BLK 8
LUCKY INV INC $152.34 1180
P O BOX 2500
LOT 4 BLK 8
THOMAS SONJA L C & KNIGHT $242.45 1181
PAMELA P C & CHERRY ERROL M
LOT 1 BLK 17
MARTINSON JOSEPH A III TRUSTEE $189.28 1182
P O BOX 8192
LOTS 3 + 4 BLK 18
DAVIS THEODORE & DOROTHY L $147.63 1183
1402 CARDINAL ST
ALL E OF PUMP BRANCH (LESS
BEG NE COR BLK 19 RUN S 07
DEG 08 MIN W 102.6 FT N 87
DEG 12 MIN W 68.2 FT TO
PUMP BRANCH NELY ON BRANCH
109.5 FT TO NLY LINE S 84
DEG 16 MIN E 63.2 FT TO
BEG) BLK 19
DAVIS THEODORE & DOROTHY L $686.76 1184
1402 CARDINAL ST
LOT DESCRIBED AS BEG NE
COR BLK 19 RUN S 07 DEG 08
MIN W 102.6 FT N 87 DEG 12
MIN W 68.2 FT TO PUMP
BRANCH NELY ON BRANCH
109.5 FT TO NLY LINE S 84
DEG 16 MIN E 63.2 FT TO
BEG BLK 19
DI LAUREN INTERNATIONAL INC $532.33 1185
4443 MIDDLEBROOK
E 65 FT OF W 176 FT OF S
117 FT OF N 120 FT BLK 19
********FAIRVIEW ********
********PB 4 PG 71 ********
MYERS EARL C & ANGELA B $182.65 1186
409 BAY AVE
LOTS 3 + 4 BLK 1
HAMPTON IDA MAE $176.22 1187
2170 SIPES AVE
LOTS 26 + 27 BLK 1
BECKHAM WILLIAM S $249.34 1188
410 SAN MARCOS
S 1/2 OF LOT 20 + ALL LOT
21 + N 1/2 OF LOT 22 BLK 2
FINCH ANNIE L $111.66 1189
618 MELLONVILLE
LOT 12 (LESS NLY 50 FT) +
ALL LOT 25 BLK 3
********FELLOWSHIP ADD ********
********PB 3 PG 3 ********
GLISSON INEZ E F M LIFE EST $644.66 1190
(PACEMAN EARL T & MINA O)
LOT 13 BLK B
WATKINS RITA M LIFE EST $39.04 1191
(WATKINS JAMES & CLARA)
LOT 2 BLK C
********LONGS ADD ********
********PB 3 PG 97 ********
ALEXANDER ISAAC & SHIRLEY $211.15 1192
2976 TRUMAN BLVD
LOTS 1 + 2
SMITH ESSIE G LIFE ESTATE $328.44 1193
(JOHN D & KATHRYN FRYAR)
LOTS 3 4 + 5
********ELDORADO ********
********PB 4 PG 29 ********
GRAY CHARLES A $109.23 1194
1002 CELERY AVE
LOT A
COLLIER WILLIE E & DOLORES $333.35 1195
1118 11TH ST E
LOT 6 BLK 1
********HOLDEN REAL ESTATE ********
********COMPANYS ADD ********
********PB 1 PG 89 ********
MILLER WILLIE C $75.99 1196
115 ANDERSON AVE
W 1/2 OF LOT 3
WILLIAMS GARY E BETTY $111.70 1197
P O BOX 4198
LOT 10
SOUTHWARD KENNETH E $618.07 1198
1121 LOCUST AVE
LOT 15
FRAZIER LAURA G $358.29 1199
415 E 4TH ST
LOT 16
JOHNSON MARY G & GLOVER O $460.95 1200
JOHNSON & FERNON J JOHNSON
LOT 18
WILLIAMSON CONNIE ET AL $116.62 1201
C/O EDDIE J WILLIAMSON TC88
LOT 22
WRIGHT RAY M JR $795.51 1202
1057 PETER RD
S 1/2 OF LOTS 25 + 26
HAROLD JUANITA G $678.41 1203
1118 PINE AVE
LOT 28
HAROLD JUANITA G $772.00 1204
1118 PINE AVE
E 1/2 OF LOTS 29 + 30
THOMPKINS HANDY & LIZZIE M $351.83 1205
126 BETHUNE CIR
LOT 33
********MAYFAIR SEC 1ST ADD ********
********PB 13 PG 49 ********
HUNTER JOSEPH A & ETHEL $583.10 1207
903 SCOTT AVE
LOT 6
JONES DAVID SR $368.58 1208
1203 SCOTT AVE
LOT 18
JOHNSON CELESTINE $388.29 1209
1006 SCOTT AVE
LOT 25
HARRIS CHARLES & GAIL $1,221.50
904 SCOTT AVE 1210
LOT 30
-----SEC 31 TWP 19 RNG 31-------
CAUTHEN LOUIS & KATE $119.05 1211
1111 CELERY AVE
SEC 31 TWP 19S RGE 31E
BEG 61 FT W OF N 1/4 SEC
POST RUN W 55 FT S 4 DEG W
418 FT E 55 FT NE TO BEG
********BUENA VISTA ESTATES ********
********PB 3 PGS 1 + 2 ********
GEIGER AGNES M $180.66 1212
1300 DOUGLAS ST
LOT 3 BLK A
GEIGER AGNES M $358.74 1213
1300 DOUGLAS ST
LOTS 4 + 5 BLK A
GEIGER AGNES M $329.16 1214
1300 DOUGLAS ST
LOT 6 BLK A
JACOT-SMALL SARAH W & $618.07 1215
SMALL JEFFREY W
LOT 10 BLK A
JONES CHARLIE B & JUANITA D $1,532.30 1216
1316 DOUGLAS ST
LOTS 13 + 14 BLK A
HAWKINS ALBERT T & MARY T & $461.53 1217
HAWKINS WILLIAM D & MARY J
LOT 6 BLK C
MAYS LORETTA J C $66.35 1218
1331 ELLIOTT AVE
LOT 21 + N 8 FT OF LOT 20
BLK C
KOMULAINEN WAYNE & PEYTON C & $727.16 1219
KOMULAINEN RICHARD A & CLAIRE
LOT 30 BLK C
AMERICAN GENERAL HOME EQUITY $476.94 1220
INC
W 100 FT OF LOT 2 BLK F
GARLAND G JEFFERY $648.61 1221
P O BOX 1596
LOT 13 BLK F
WIGHT MARK J & BEVERLY S $307.76 1222
1503 ELLIOTT AVE
LOTS 19 + 20 BLK F
********HARDENS ADD ********
********PB 3 PG 71 ********
CASH FRANCINA $362.47 1223
1751 FIRST DR
LOT 4
ROBINSON ARETHA M $66.69 1224
400 LOCUST AVE APT 5
LOT 12
FOSTER ALBERTA M $228.85 1225
714 1/2 CYPRESS AVE
LOTS 13 + 14
COLLIER ED HEIRS $131.04 1226
ATTN MARY LEE COLLIER
LOTS 15 + 16
BLACK ROBERT & NORA $66.69 1227
1111 1ST DR
LOT 19
CLEVELAND WAYNE $204.73 1228
294 WISCONSIN STREET
LOT 21
GRIFFIN WILLIE M & MARTHA L & $66.69 1229
GRIFFIN WILLIE ERSKIN
LOT 24
********BEL-AIR SANFORD ********
********PB 3 PG 79 ********
RIVERA MICHAEL M $444.79 1230
1803 S ADAMS
LOTS 1 & 2 (LESS E 7 FT)
BLK 5
BEL-AIR
PB 3 PG 79
LITTLES DOROTHY G $39.16 1231
1819 SUMMERLIN AVE
S 45 FT OF LOT 10 + N 5 FT
OF LOT 11 BLK 6
BEL-AIR
PB 3 PG 79
BLANE DALE C $475.35 1232
1815 SUMMERLIN AVE
S 47 FT OF LOT 19 + N 6 FT
OF LOT 20 BLK 6
BEL-AIR
PB 3 PG 79
BRANTLEY C W JR $376.45 1233
RT 1 BOX 252
LOTS 9 + 10 BLK 7
BEL-AIR
PB 3 PG 79
CLARK + DIETZ + ASSOC $270.90 1234
ET AL
LOT 14 + N 30 FT OF LOT 15
+LESS W 7 FT FOR ALLEY+
BLK 12
BEL-AIR
PB 3 PG 79
BURKE COLUMBUS & JOSIE M $429.56 1235
2009 SUMMERLIN AVE
N 38 FT OF LOT 5 + S 32 FT
OF LOT 6 BLK 13
BEL-AIR
PB 3 PG 79
MUSTY ELLEN M $174.92 1236
1700 LITTLETON CT
LOT 14 BLK 13
BEL-AIR
PB 3 PG 79
WILLIAMS LEO & FLORENCE W $386.23 1237
7580 ANTEBELLUM LN
S 1/2 OF LOT 22 + N 1/2 OF
LOT 23 BLK 13
BEL-AIR
PB 3 PG 79
********SAN LANTA 3RD SEC ********
********PB 13 PG 75 ********
MATTHEWS HENRY G $249.36 1238
1311 S LOCUST
LOT 1
KHOSHNOU HABIB $3,356.57 1239
1-20 DOUGLAS AVE #201
WLY 200 FT OF LOT 4
NEW DAY OUTREACH CENTERS INC $248.39 1240
1825 NW 167TH ST
LOT 26
NEW DAY OUTREACH CENTERS INC $248.39 1241
1825 NW 167TH ST
LOT 27
MEDCO DEV CORP $248.39 1242
150 SPARTAN DR
LOT 89
MEDCO DEV CORP $248.39 1243
150 SPARTAN DR
LOT 90
MEDCO DEV CORP $248.39 1244
150 SPARTAN DR
LOT 91
MEDCO DEV CORP $248.39 1245
150 SPARTAN DR
LOT 94
MEDCO DEV CORP $248.39 1246
150 SPARTAN DR
LOT 96
MEDCO DEV CORP $248.39 1247
150 SPARTAN DR
LOT 97
MEDCO DEV CORP $248.39 1248
150 SPARTAN DR
LOT 103
MEDCO DEV CORP $248.39 1249
150 SPARTAN DR
LOT 104
NEW DAY OUTREACH CENTERS INC $248.39 1250
1825 NW 167TH ST
LOT 131
NEW DAY OUTREACH CENTERS INC $248.39 1251
1825 NW 167TH ST
LOT 132
NEW DAY OUTREACH CENTERS INC $248.39 1252
1825 NW 167TH ST
LOT 133
NEW DAY OUTREACH CENTERS INC $248.39 1253
1825 NW 167TH ST
LOT 134
PROCINI SHIRELY $248.39 1254
425 OAKREWOOD DR
LOT 136
PROCINI SHIRELY $248.39 1255
425 OAKREWOOD DR
LOT 138
NEW DAY OUTREACH CENTERS INC $248.39 1256
1825 NW 167TH ST
LOT 139
********CELERY AVE ADD ********
********PB 1 PGS 125 + 126 ********
CAMERON NOEL & JOAN $1,133.80 1257
405 CELERY AVE
LOTS 2 + 4 BLK A
TREZINNA DORIS & GARCIA LAURA $163.67 1258
& GARCIA SERAFIN R ET AL
W 1/2 OF LOT 2 BLK B
RUDDA GLADYS & $175.49 1259
SPERLONGA MONA PERSONAL REP
W 1/2 OF LOT 4 BLK B
HIRBER JAMES I $469.79 1260
941 N ORLANDO AVE
LOT 11 BLK B
ESTY LEE M & ELANE B $1,039.98 1261
801 CELERY AVE
LOTS 1 + 3 BLK C
ESTY LEE M & ELANE B $128.21 1262
801 CELERY AVE
LOT 5 BLK C
ESTY LEE M & ELANE B $128.21 1263
801 CELERY AVE
LOT 7 BLK C
********SAN LANTA ********
********PB 3 PG 80 ********
SORIERO WILLIAM A JR $1,189.46 1264
405 FOURTEENTH ST E
LOTS 5 + 6 BLK 5
SUHAL KENNETH E JR $1,339.24 1265
542 PLUMOSA DR
LOT 24 (LESS W 5 FT) & W 17.5
FT OF LOT 25 BLK 6
NOBLE FLORENCE M $1,331.33 1266
2003 GLENWAY DR
LOT 1 BLK 7
QUILLER ELEANOR M $765.02 1267
555 VALENCIA ST
E 1/2 OF LOT 29 + ALL LOTS
30 + 31 BLK 7
********SAN LANTA 2ND SEC ********
********PB 4 PGS 38 39 + 40 ********
ROSS JERRY B & VANGELINE M $507.67 1268
450 ROSALIA AVE
LOT 9 BLK 13
2ND SEC SAN LANTA
PB 4 PG 39
CLARK + DIETZ + ASSOC INC $216.24 1269
ET AL
LOT 2 BLK 17
2ND SEC SAN LANTA
PB 4 PG 40
BARNES KENNETH & RAYNELL $745.83 1270
216 S CRYSTAL DR
LOT 8 BLK 17
2ND SEC SAN LANTA
PB 4 PG 40
BARNETTE LARRY W $212.11 1271
834 ROSALIA DR
LOT 18 BLK 17
2ND SEC SAN LANTA
PB 4 PG 40
GEORGE TRIMELLA JO $491.15 1272
363 W LAKE JESSUP AVE
LOT 20 BLK 17
2ND SEC SAN LANTA
PB 4 PG 40
BARNES KENNETH W & RAYNELL L $797.23 1273
216 S CRYSTAL DR
E 30 FT OF LOT 6 + W 36 FT
OF LOT 7 (LESS S 12 FT FOR
ALLEY) BLK 18
2ND SEC SAN LANTA
PB 4 PG 40
WEST RUIS N JR $469.16 1274
826 ESCAMBIA DR
E 1/2 OF LOT 39 + ALL LOT
40 (LESS N 7 FT FOR ALLEY)
BLK 18
2ND SEC SAN LANTA
PB 4 PG 40
********ROSE COURT ********
********PB 3 PGS 3 4 + 5 ********
WHITLEY STEVEN G & ELIZABETH $1,232.56 1275
1915 SANFORD AVE
LOT 10
MACFARLANE JOHN E $1,795.15 1276
2241 GRANDVIEW AVE S
LOTS 73 & 74 (LESS BEG SE COR
LOT 74 RUN N 24 DEG 52 MIN E
130.72 FT N 57 DEG 21 MIN 59 SEC W
130.98 FT TO SELY R/W GRANDVIEW
AVE SWLY ON R/W 30.82 FT SELY ON
SLY LI LOT 74 TO BEG)
THOMPSON DELORIS E $213.00 1277
THOMPSON TIMOTHY E & RENA G

NAME-LEGAL DESCRIPTION

PT LOT 84 DESC AS BEG SW COR
RUN E 85.30 FT N 11 DEG 47 MIN
30 SEC W 73.74 FT WLY ON CURVE
37.33 FT SWLY ON CURVE 33.44 FT
S 51 FT TO BEG
DOUGHTY ROGER G & PATRICIA M
508 GRANDVIEW AVE
E 1/2 OF LOT 105 & ALL
LOT 106
********MAGNOLIA HEIGHTS
********PB 5 PG 76
BARBS ELMER G
859 E 20 ST
LOTS 12 & 13
BARBS DARRELL M
853 TWENTIETH ST E
LOTS 14 & 15
RICCIARDI GEORGE A
849 E 20TH ST
LOTS 16 + 17
ELLIOTT BRYANT & LINDA M
405 20TH ST E
LOT 20 (LESS W 10 FT & E 16 FT)
CHRICH MARCELLA
844 TWENTIETH ST E
W 1/2 OF LOT 44 + ALL
LOT 45
CROUSE TERRENCE D & GWEN
1920 LOCUST AVE
LOT 83 + S 1/2 OF LOT 84
SMITH DAVID R PERSONAL REP
1906 LOCUST AVE
LOT 86 + S 1/2 OF LOT 87
GALLOWAY DAVID F & HELDA E
814 CATALINA DR
LOTS 101 + 102
********COTTAGE HILL
********PB 2 PG 81
MC ADAMS FRANCES R
2005 GLENWAY DR
LOTS 8 TO 9 + N 1/2 OF
VACD ALLEY + ELY 20 FT OF
GLENWAY
********SOUTH PARK SANFORD
********PB 3 PG 62
GREEN RONALD E & MARY L
2447 S SANFORD AVE
LOT 13
REID GORDON C & MARTHA R
2413 GRANDVIEW AVE S
LOTS 54 + 55
SOUTH PARK SANFORD
PB 3 PG 62
********GARDENIA
********PB 5 PG 77
LEE NELLIE Q
802 E 24TH PL
LOTS 10 11 12 & 13 & N 10
FT OF VACD ST ON S OF LOT
13
FREEMAN KIMBERLY S &
FREEMAN JAMES R & MICHAELINE G
LOTS 60 & 61 & N 10 FT OF
VACD ST ADJ ON S
********SANFD PARK
********PB 5 PG 82
PICKRON WARREN E
700 IRIS AV
BEG SW COR LOT 60 RUN N 25
FT ELY 135.5 FT S 19 FT W
TO BEG & ALL LOT 62
RUIZ JANICE R
123 W 23RD ST
LOT 167
********WASHINGTON OAKS SEC 1
********PB 16 PG 8
DANIELS JAMES R & RUBINA B
117 MC KAY BLVD
LOT 4 BLK C
PARKER CARL D + ANNA B
201 SCOTT DRIVE
LOT 2 BLK E
DUHART MARY A
121 WILDWOOD DR
LOT 4 BLK F
MORGAN LOIS C
112 MC KAY BLVD
LOT 7 BLK G
WILSON DORIS
135 SCOTT DR
LOT 16 BLK G
THOMPSON EMMA L
124 SCOTT DR
LOT 22 BLK G
BENNETT WILLIE & SYLVIA
112 SCOTT DR
LOT 33 BLK G
PROMISE GEORGIANN
109 STERLING CT
LOT 38 BLK G
********WYNNEWOOD
********PB 4 PGS 92 93 + 94
WHITE DOUGLAS G & PAULEEN E A
1324 FOREST DR
E 40 FT OF LOT 34 + ALL
LOT 35 BLK 3
PERICK MYRTIE L
1307 WYNNEWOOD DR
LOT 14 + E 26 FT OF LOT 13
BLK 5
BELLAMY FAY
P O BOX 415
LOT 14 BLK 6
JARRELL CASEY & MARY ANN E
FOX W W
S 45 FT OF LOT 18 + N 40
FT OF LOT 19 BLK 10
STROUD GAYLE M
2411 STEVENS AVE
S 10 FT OF LOT 6 + ALL LOT
7 + N 15 FT OF LOT 8
BLK 13
********WASHINGTON OAKS SEC 2
********PB 16 PG 87
KNIGHT ROBERT L JR +
REBECCA
LOT 7 BLK A
MASON LAWRENCE E &
GRETCHEN P
LOT 23 BLK C
BELL JANET
134 DREW AVE
LOT 25 BLK C
BURKE RICHARD L & GWENDOLYN L
107 DREW AV
LOT 10 BLK J
********CEDARHILL
********PB 29 PG 16
GABBAI JUDITH PERSONAL REP
112 SWEETWATER HILLS DR
LOT 1
GABBAI JUDITH PERSONAL REP
112 SWEETWATER HILLS DR
LOT 2
GABBAI JUDITH PERSONAL REP
112 SWEETWATER HILLS DR
LOT 3
GABBAI JUDITH PERSONAL REP
112 SWEETWATER HILLS DR
LOT 4
GABBAI JUDITH PERSONAL REP
112 SWEETWATER HILLS DR
LOT 5
GABBAI JUDITH PERSONAL REP
112 SWEETWATER HILLS DR
LOT 6
GABBAI JUDITH PERSONAL REP
112 SWEETWATER HILLS DR
LOT 7
GABBAI JUDITH PERSONAL REP
112 SWEETWATER HILLS DR
LOT 8
GABBAI JUDITH PERSONAL REP
112 SWEETWATER HILLS DR
LOT 9
GABBAI JUDITH PERSONAL REP
112 SWEETWATER HILLS DR
LOT 10
GABBAI JUDITH PERSONAL REP
112 SWEETWATER HILLS DR
LOT 11
GABBAI JUDITH PERSONAL REP
112 SWEETWATER HILLS DR
LOT 12
GABBAI JUDITH PERSONAL REP
112 SWEETWATER HILLS DR
LOT 13
GABBAI JUDITH PERSONAL REP
112 SWEETWATER HILLS DR
LOT 14
GABBAI JUDITH PERSONAL REP
112 SWEETWATER HILLS DR
LOT 15
GABBAI JUDITH PERSONAL REP
112 SWEETWATER HILLS DR
LOT 16
GABBAI JUDITH PERSONAL REP
112 SWEETWATER HILLS DR
LOT 17
GABBAI JUDITH PERSONAL REP
112 SWEETWATER HILLS DR
LOT 18
GABBAI JUDITH PERSONAL REP
112 SWEETWATER HILLS DR
LOT 19
-----SEC 32 TWP 19 RNG 31-------
AINSWORTH WILLARD D E
SUSANNA
SEC 32 TWP 19S RGE 31E
E 1/4 OF NW 1/4 OF NE 1/4
MOSES WILLIE
3201 MIDWAY AVE
SEC 32 TWP 19S RGE 31E
SE 1/4 OF SW 1/4 OF NE 1/4
UNSWORTH W O & HALSEY
WILCOX L & SAWYER CHARLES
SEC 32 TWP 19S RGE 31E
N 1/2 OF SW 1/4 OF NE 1/4
+LESS RD + HY + BEG NW COR
RUN E 130 FT S 205 FT E 53
FT S 45 FT W 133 FT N 25
FT W 101 FT N 225 FT TO
BEG)
TISHKEN JOHN R & PAULA A
1521 BRISSON AVE
SEC 32 TWP 19S RGE 31E
W 15 AC OF S 1/2 OF NW 1/4
OF NE 1/4
COLE LEON E & EDNA S
RT 1 BOX 168
SEC 32 TWP 19S RGE 31E
N 200 FT OF E 660 FT OF N
182 FT OF NE 1/4 OF NW 1/4
CHISOLM BENJAMIN & GAIL
2017 NUT ST
SEC 32 TWP 19S RGE 31E
E 1/2 OF W 1/3 OF E 1/2 OF
NE 1/4 OF NW 1/4 OF SE 1/4
MILLERY NATHANIEL +
CATHERINE
SEC 32 TWP 19S RGE 31E
S 135 FT OF E 1/6 OF NE
1/4 OF NW 1/4 OF SE 1/4
(LESS S 25 FT FOR RD)
BAGLEY GEORGE
2441 CHURCH ST
SEC 32 TWP 19S RGE 31E
S 35 FT OF W 1/2 OF SW 1/4
OF SW 1/4 OF NE 1/4 OF SE
1/4
OLIVER TILLIS & PINKIE OLIVER
HEIRS ATTN DELOROS ALLEN
SEC 32 TWP 19S RGE 31E
E 1/2 OF SW 1/4 OF SW 1/4
OF NE 1/4 OF SE 1/4 (LESS
N 206 FT)
SMITH JACQUELINE
2949 DIXON AVENUE
SEC 32 TWP 19S RGE 31E
N 100 FT OF W 2 CH OF E 579 FT OF
S 1/2 OF NE 1/4 OF NE 1/4 OF SE 1/4
(LESS E 83 FT)
FIELDS JAMES E LELIA
3019 DIXSON AVE
SEC 32 TWP 19S RGE 31E
S 66 FT OF N 396 FT OF W 100 FT
OF E 230 FT & S 6 FT OF N 396 FT
OF W 100 FT OF E 130 FT OF NE 1/4
OF NE 1/4 OF SE 1/4
STOKES BEVERLY
3001 DIXON AVE
SEC 32 TWP 19S RGE 31E
S 60 FT OF N 390 FT OF W
100 FT OF E 330 FT OF NE
1/4 OF NE 1/4 OF SE 1/4
FIELDS LAWRENCE E
MORGAN ELLA ET AL TC88
SEC 32 TWP 19S RGE 31E
N 2 CH OF S 4 CH OF E 1/2
OF NE 1/4 OF NE 1/4 OF SE

NAME-LEGAL DESCRIPTION	TAX-COST
1/4 (LESS S 50 FT OF E 100 FT & N 50 FT OF E 100 FT)	
RAMSEY WILLIAM H TRUSTEE	$346.92 1343
606 LAKE DOT CIR	
SEC 32 TWP 19S RGE 31E	
N 56 FT OF S 265 FT OF W 107.98 FT OF E 330 FT OF NE 1/4 OF SE 1/4	
JOHNSON CHRISTINE	$73.65 1344
2160 SIPES AVE	
SEC 32 TWP 19S RGE 31E	
N 56 FT OF S 348 FT OF W 110.02 FT OF E 219.98 FT OF NE 1/4 OF SE 1/4	
BAILEY MARIE A C/O	$23.65 1345
HAMPTON CORINE E A L	
SEC 32 TWP 19S RGE 31E	
N 56 FT OF S 132 FT OF W 110.02 FT OF E 330 FT OF NE 1/4 OF SE 1/4	
********THOMAS ADD TO MIDWAY	********
********PB 7 PG 69	********
ROBINSON MIGGIE	$40.56 1346
ATTN RUTH ELLA HINES	
LOT 8	
JACKSON DOROTHY E	$169.72 1347
1901 WATER ST	
LOT 20	
DAVIS DAISY P HEIRS E	$40.56 1348
BANKS LIANNER TCSO	
LOT 23	
JOHNSON ROBERT L	$163.02 1349
2170 CENTER ST	
W 1/2 OF LOT 30	
********ROSELAND PARK	********
********PB 3 PG 31	********
JOHNSON MATTIE M E	$726.19 1350
WILLIAMS RHONDA D	
LOT 3	
DAVIS LILLIE MAE E	$291.14 1351
DAVIS REGINA R	
LOT 8	
JACKSON ETHEL LEE	$116.70 1352
1700 ROSECRANT LN	
N 40 FT OF N 130 FT OF LOT A	
PEA MINNIE L	$94.93 1353
P O BOX 369	
N 50 FT OF S 125 FT OF W 110 FT OF LOT A	
WILLS LUCILLE ET AL	$32.61 1354
RT 3 P O BOX 6F	
N 120 FT OF S 295 FT OF E 165 FT OF LOT A	
FORBES IDELLA ET AL	$119.50 1355
P O BOX 1219	
PT OF LOT A DESC AS W 120 FT OF W 100 FT OF S 275 FT E 161.7 FT OF N 50 FT OF S 175 FT	
CLEVELAND ETHEL L E	$55.93 1356
LEWIS LEOA	
LOT 21	
JOHNSON EDDIE L E DOROTHY R	$181.85 1357
1798 ROSEBERRY LN	
LOT 31	
WASHINGTON MARIAN E	$205.13 1358
1831 BURROWS LN	
LOTS 49 + 50	
********ROSELAND PARKS 1ST ADD	********
********PB 7 PG 66	********
HENDERSON VANSHELIA Y	$115.65 1359
7301 NINETIETH ST S	
LOTS 5 + 6	
GATHERS MATTIE C/O	$51.49 1360
SARA MAE GALLON	
LOT 8	
MC PHERSON JENNIE	$104.32 1361
ATTN LERLENE W SWEETING	
LOTS 18 + 19	
WALKER HOMER	$43.60 1362
801 8TH ST E	
LOT 28	
HOLLEY PEARLIE M E	$318.29 1363
DAVIS WHITLEY JR	
LOT 29	
ANDERSON ALBERT OR CYNTHIA E	$94.41 1364
P O BOX 3736	
LOTS 31 + 32	
SMITH ANNA T	$46.26 1365
P O BOX 1974	
LOT 33	
********SANFORD GROVE	********
********PB 4 PG 21	********
REESE SARAH	$1,283.90 1366
519 OAK ST	
LOTS 12 13 21 + 22 BLK M	
********STEVENS ADD TO MIDWAY	********
********PB 7 PG 38	********
JOHNSON DOROTHY J E JOHNSON	$405.51 1367
DOROTHY J GUARDIAN TCSO	
LOT 4 BLK A	
A B STEVENS ADD TO MIDWAY	
PB 7 PG 38	
WHITE ANNIE MAE	$109.05 1368
2520 CRAWFORD DR	
LOT 10 (LESS N 117.5 FT)	
BLK A	
A B STEVENS ADD TO MIDWAY	
PB 7 PG 38	
LONG FREDDIE L + SELMA L	$69.28 1369
P O BOX 907	
LOT 18 BLK A	
A B STEVENS ADD TO MIDWAY	
PB 7 PG 38	
HARRIS VERA M	$69.28 1370
3208 REDWOOD LN	
LOT 19 BLK A	
A B STEVENS ADD TO MIDWAY	
PB 7 PG 38	
REDDICK MAY JEAN + WILLIE	$135.78 1371
P O BOX 775	
N 1/2 OF LOT 20 E N 1/2 OF LOT 21 BLK A	
A B STEVENS ADD TO MIDWAY	
PB 7 PG 38	
REDDICK WILLIE L E MAE J	$69.07 1372
P O BOX 775	
S 1/2 OF LOTS 22 E 23 BLK A	
A B STEVENS ADD TO MIDWAY	
PB 7 PG 38	
DIXON EZEKIEL M E	$408.36 1373
DAVIS EVA P	
S 1/2 OF LOTS 25 E 26 BLK A	
A B STEVENS ADD TO MIDWAY	
PB 7 PG 38	
MOORE WILLIE J + JANIE M	$70.92 1374
2561 CRAWFORD DR	
LOT 5 BLK B	
A B STEVENS ADD TO MIDWAY	
PB 7 PG 38	
MOORE WILLIE J + JANIE M	$58.56 1375
2561 CRAWFORD DR	
LOT 6 BLK B	
A B STEVENS ADD TO MIDWAY	
PB 7 PG 38	
MOORE WILLIE J E JANIE M	$70.92 1376
2561 CRAWFORD DR	
LOT 7 BLK B	
A B STEVENS ADD TO MIDWAY	
PB 7 PG 38	
ASSIE LAURETTA	$274.36 1377
2561 CRAWFORD DR	
LOT 8 BLK B	
A B STEVENS ADD TO MIDWAY	
PB 7 PG 38	
GORDON JOHNNIE M	$459.77 1378
P O BOX 218	
LOT 11 BLK B	
A B STEVENS ADD TO MIDWAY	
PB 7 PG 38	
ALLEN JAMES A E AGNES J LIFE	$785.28 1379
EST (ALLEN VIVIAN)	
LOT 26 (LESS N 80 FT) BLK B	
A B STEVENS ADD TO MIDWAY	
PB 7 PG 38	
ALLEN JAMES A E AGNES J	$27.48 1380
2402 BYRD AVE	
S 40 FT OF N 120 FT OF LOT 27	
BLK B	
A B STEVENS ADD TO MIDWAY	
PB 7 PG 38	
BYRD MATTIE M	$43.56 1381
2370 GRANBY ST	
LOT 50 BLK A	
A B STEVENS ADD TO MIDWAY	
PB 7 PG 38	
COOPER ELICK M + BERTHA M	$69.52 1382
RT 2 BOX 93	
BEG SE COR LOT 3 RUN W 47.72 FT N 120 FT E 64 FT S 120 FT W 16.28 FT TO BEG	
BLK C	
A B STEVENS ADD TO MIDWAY	
PB 7 PG 38	
JENKINS ANNIE	$70.92 1383
RT 1 BOX 28	
LOT 8 BLK C	
A B STEVENS ADD TO MIDWAY	
PB 7 PG 38	
BYRD JOYCE P RALPH	$43.99 1384
2041 HENRI AVE	
LOTS 16 + 17 BLK C	
A B STEVENS ADD TO MIDWAY	
PB 7 PG 38	
REESE SARAH	$217.26 1385
519 OAK ST	
LOTS 26 + 27 BLK C	
A B STEVENS ADD TO MIDWAY	
PB 7 PG 38	
REESE SARAH	$197.63 1386
519 OAK ST	
LOTS 28 + 29 BLK C	
A B STEVENS ADD TO MIDWAY	
PB 7 PG 38	
GRANT TONY E SHARON L	$43.99 1387
7719 COMPASS DRIVE	
LOTS 34 + 35 BLK C	
A B STEVENS ADD TO MIDWAY	
PB 7 PG 38	
MIMS BEVERLY	$70.92 1388
1811 HARDING AVE	
LOT 40 BLK C	
A B STEVENS ADD TO MIDWAY	
PB 7 PG 38	
MIMS BEVERLY	$267.49 1389
1811 HARDING AVE	
LOT 41 BLK C	
A B STEVENS ADD TO MIDWAY	
PB 7 PG 38	
JENKINS ANNIE	$70.92 1390
RT 1 BOX 28	
LOT 43 BLK C	
A B STEVENS ADD TO MIDWAY	
PB 7 PG 38	
********DIXIE TERRACE	********
********PB 8 PG 53	********
WILLIAMS STERMON	$21.74 1391
2401 E 20TH ST	
LOT 1 BLK A	
WILLIAMS STERMON	$43.60 1392
2401 E 20TH ST	
LOT 2 BLK A	
MITCHELL ALTONIA S	$43.60 1393
2541 FROG ALLEY	
LOT 6 BLK A	
MITCHELL KENNY	$401.99 1394
2051 BRISSON AVE	
LOTS 7 8 9 16 17 + 18	
BLK A	
MOORE EASTER	$393.61 1395
P O BOX 453	
LOTS 9 + 10 BLK B	
HAMPTON MARY L	$95.22 1396
2170 DIXIE AVE	
LOT 15 BLK B	
EALEY EDWARD J E PETERSON	$70.32 1397
MARGARET C/O BETTY WEST	
LOT 9 BLK C	
EALEY EDWARD J E	$61.82 1398
PETERSON MARGARET	
LOT 10 BLK C	
WEST ROBERT J + BETTY J	$37.75 1399
2111 DIXIE AVE	
LOT 2 BLK D	
WEST ROBERT J E BETTY J	$43.60 1400
2111 DIXIE AVE	
LOT 3 BLK D	
WILLIAMS STERMON	$44.30 1401
2401 E 20TH ST	
N 110 FT OF E 50 FT OF W 100 FT BLK E	
********DIXIE TERRACE 1ST ADD	********
********PB 8 PG 29	********
BROWN BRUCE E LESSIE LIFE EST	$57.57 1402
(ALLEN W GEORGE)	
LOT 4 BLK G	
HAMPTON ROSALYN J	$192.57 1403
2465 TWENTIETH ST E	
LOT 5 BLK G	
BROWN LESSIE V	$10.40

NAME-LEGAL DESCRIPTION	TAX-COST
P O BOX 14738	1404
S 10 FT OF LOT 7 BLK G	
LOVERY STEVE E GWENDOLYN	$50.28 1405
2050 HENRI AVE	
LOTS 10 11 + 12 BLK G	
DAVIS ELTON HEIRS	$43.60 1406
2070 HENRI AVE	
LOT 14 BLK G	
ASH LARRY E BEULAH	$47.94 1407
2231 GREEN WAY	
S 100 FT OF N 125 FT OF E 117.85 FT OF LOT 21 BLK G	
BETHEA CAROL B E	$43.60 1408
JACQUELYN V B PERRY	
LOT 5 BLK H	
ROBINSON FRANKIE	$43.60 1409
1700 W 14TH ST	
LOT 7 BLK H	
BRADLEY JANNIE MAE	$94.80 1410
2500 E 21ST ST	
LOTS 11 + 12 BLK H	
BURLEY EMMA J	$100.18 1411
2455 21ST ST E	
LOT 6 + E 25 FT OF LOT 5	
BLK I	
SHUBERT CONSTR CO	$43.60 1412
121 PINE AVE W STE 100	
LOT 10 BLK I	
********THOMAS 2ND ADD TO MIDWAY	********
********PB 11 PG 97	********
MITCHELL CLEVELAND M E GAYLAR	$61.61 1413
2432-A LAKE AVE	
LOT 5	
********DIXON SUBD REVISED PLAT	********
********PB 10 PG 30	********
WILLIAMS JOHN D	$40.54 1414
406 SUNLAND DR	
LOT 8	
REVISED PLAT OF DIXON SUBD	
PB 10 PG 30	
WILLIAMS JOHN D E	$40.54 1415
WHITAKER HERCULE HEIRS	
LOT 9	
REVISED PLAT OF DIXON SUBD	
PB 10 PG 30	
LIGHTBOURNE LUVENIA H	$220.29 1416
11905 SW 232ND TERRACE	
LOT 10	
REVISED PLAT OF DIXON SUBD	
PB 10 PG 30	
********VEINOS ADD TO MIDWAY	********
********PB 7 PG 67	********
BRADLEY JAMES	$110.83 1417
2150 CENTER ST	
LOTS 6 + 7	
BRADLEY CARRIE L	$95.83 1418
401 NORTON ST	
LOT 8	
FRISON CORRIE L	$144.00 1419
153 BETHUNE CIR	
LOT 11	
THOMAS WILLIE	$270.10 1420
1302 NEBRASKA AVE	
LOT 13	
********MIDWAY	********
********PB 1 PG 41	********
LITTLES JOSIE	$40.15 1421
2221 GRANBY ST	
LOTS 1 + 2	
MILLS FREDDIE HEIRS	$36.11 1422
C/O WILLIE MILL	
LOT 61	
LANE CURTIS JR E CONSTANCE D	$130.84 1423
2410 JITWAY AVE	
LOTS 74 + 75	
CHAMBERS ROBERT E	$137.12 1424
EVANS DOROTHY	
LOTS 76 + 77	
DE BOSE MORRELL JR E BLONDENIA	$36.11 1425
E ROGERS DAVID	
LOT 81	
CHAMBERS ROBERT E DOROTHY	$381.65 1426
EVANS E DAISY HADLEY HEIRS	
LOTS 82 + 83	
CHAMBERS GEORGIA HEIRS	$117.98 1427
C/O E F CHAMBERS	
LOT 92	
CHAMBERS ROBERT E	$36.11 1428
EVANS DOROTHY	
LOT 96	
GORDON JOHNNY C SR	$70.13 1429
5333 SHOLTZ ST	
LOT 97	
FRANKLIN THELMA Z	$190.97 1430
1021 PECAN AVE	
LOT 99	
MOORE WILLIE J E JANIE M	$36.11 1431
2561 CRAWFORD DR	
LOT 108	
MOORE WILLIE J E JANIE M	$36.11 1432
2561 CRAWFORD DR	
LOT 109	
MOORE WILLIE J E JANIE M	$214.76 1433
2561 CRAWFORD DR	
LOT 110	
ALEXANDER REGINO JR E	$268.49 1434
ALEXANDER FREDERICH A	
LOTS 123 E 124	
MILLERY JOE	$36.11 1435
2391 CHURCH ST	
LOT 129	
HAYNOR CHRISTINE E	$455.73 1436
MILLERY EMANUEL L	
LOTS 131 + 132	
THOMPKINS HANDY E LIZZIE MAE	$519.50 1437
126 BETHUNE CIR	
LOT 144	
GREEN THOMAS JR E VAVIE	$173.13 1438
2330 RANDALL ST	
LOTS 156 + 157	
ALEXANDER CHANDLER E	$36.11 1439
BYRD EULEINA	
LOT 173	
SMITH WILLIE E SMITH VERNON B	$200.49 1440
G E SMITH ROSA L ET AL TCSO	
LOT 189	
SCURRY HENRY L ET AL	$36.11 1441
718 NW 22 ROAD	
LOT 190	
SCURRY HENRY L ET AL	$36.11 1442
718 NW 22 ROAD	
LOT 191	
BAGLEY ARTHUR E WILLIE L	$178.22 1443
2450 CENTER ST	
LOT 216	
BAGLEY ARTHUR JR E WILLIE L	$164.45 1444
2450 CENTER ST	
LOTS 217 + 218	
BENNETT WILLIE J E SYLVIA T	$167.08 1445
112 SCOTT DR	
LOT 219	
WALKER ISIAH	$70.13 1446
2421 CHURCH ST	
LOTS 221 + 222	
BAGLEY ARTHUR JR E WILLIE L	$118.10 1447
2450 CENTER ST	
LOT 226	
SCURRY RUBY J E SCURRY HERBERT	$36.11 1448
L E MC GOWN ANNETTE	
LOT 231	
CHISOLM FRANKIE MAE HEIRS	$174.98 1449
C/O JOHN QUENCY [illegible]	
LOT 232	
GIPSON LILLIAN M E	$190.34 1450
GIPSON HENRY C JTS	
LOT 240	
COOLEY LEROY E EDNA J	$184.67 1451
3100 S PARK AVE	
LOT 253	
SCURRY RUBY J E SCURRY HERBERT	$173.97 1452
L E MC GOWN ANNETTE	
LOT 259	
CAMPBELL SUSIE E CHARLES	$134.47 1453
2650 ST RD 46 E	
LOT 260	
GARDNER LELA HEIRS	$185.30 1454
C/O BENNIE MILLER	
LOTS 281 + 282	
CHAMBERS ROBERT E	$70.13 1455
DOROTHY EVANS	
LOTS 292 + 293	
JOHNSON J P E MARGARITE	$139.15 1456
1961 WATER ST	
LOT 296	
-----SEC 33 TWP 19 RNG 31-------	
SHOWTIME INV INC	$5,320.09 1457
1205 WOODLAND BLVD N	
SEC 33 TWP 19S RGE 31E	
SW 1/4 OF SE 1/4 OF NE 1/4 (LESS RR E E 40 FT FOR RD)	
SHOWTIME INV INC	$7,045.60 1458
1205 WOODLAND BLVD N	
SEC 33 TWP 19S RGE 31E	
S 1/2 OF SW 1/4 OF NE 1/4 (LESS W 954 FT E RD E RR RY)	
GUESS DOROTHY B	$215.53 1459
2067 MUDDY LANE	
SEC 33 TWP 19S RGE 31E	
N 81.15 FT OF W 85 FT OF SE 1/4 OF SW 1/4 OF SW 1/4 OF NW 1/4	
SHEPPARD WALLACE L	$75.34 1460
1798 LINCOLN AVE	
SEC 33 TWP 19S RGE 31E	
W 65 FT OF E 160.14 FT OF N 164.65 FT OF NW 1/4 OF NW 1/4 OF NW 1/4 OF SW 1/4 (LESS N 25 FT FOR RD)	
JENKINS MINUS	$49.93 1461
P O BOX 400	
SEC 33 TWP 19S RGE 31E	
S 58.36 FT OF NW 1/4 OF NW 1/4 OF NW 1/4 OF SW 1/4 (LESS W 229.27 FT OF N 44.43 FT E W 25 FT FOR RD)	
JENKINS TOMMY L JR	$42.79 1462
P O BOX 400	
SEC 33 TWP 19S RGE 31E	
N 44.43 FT OF S 58.36 FT OF W 229.27 FT OF NW 1/4 OF NW 1/4 OF SW 1/4 (LESS W 25 FT FOR RD)	
NEWTON GEORGE M + BILLIE L	$73.03 1463
21 ST JAMES PL 18-L	
SEC 33 TWP 19S RGE 31E	
W 66 FT OF S 150 FT OF N 1/2 OF NE 1/4 OF NW 1/4 OF SW 1/4	
NEWTON GEORGE M	$74.45 1464
21 ST JAMES PL 18-L	
SEC 33 TWP 19S RGE 31E	
W 66 FT OF N 330 FT OF NE 1/4 OF NW 1/4 OF SW 1/4 (LESS S 150 FT E RD)	
DAVIS LAURA E DAVIS TONYA M E	$93.78 1465
SIMPSON SELENE ET AL	
SEC 33 TWP 19S RGE 31E	
W 1/4 OF E 2 A OF W 1/2 OF NE 1/4 OF NW 1/4 OF SW 1/4	
HOLLOWAY BRUCE W E LORRAINE W	$193.87 1466
2401 TRUMAN BLVD	
SEC 33 TWP 19S RGE 31E	
E 44 FT OF S 1/4 OF NW 1/4 OF NW 1/4 OF SW 1/4 (LESS RD)	
LOWERY JASPER LIFE EST	$257.33 1467
(LOWERY JASPER JR E CARTHER S)	
SEC 33 TWP 19S RGE 31E	
N 90 FT OF W 265 FT OF S 1/2 OF NW 1/4 OF NW 1/4 OF SW 1/4 (LESS W 40 FT OF W 125 FT)	
HAGGINS MAGGIE	$47.32 1468
3401 WASHINGTON ST	
SEC 33 TWP 19S RGE 31E	
E 52 FT OF W 264 FT OF S 100 FT OF NW 1/4 OF NW 1/4 OF SW 1/4	
BELLAMY ERNEST E	$47.32 1469
WATSON EDNA P	
SEC 33 TWP 19S RGE 31E	
E 52 FT OF W 316 FT OF S 100 FT OF NW 1/4 OF NW 1/4 OF SW 1/4	
NELSON SAMMIE	$162.89 1470
2155 SIPES AVE	
SEC 33 TWP 19S RGE 31E	
E 40 FT OF W 356 FT OF S 100 FT OF NW 1/4 OF NW 1/4 OF SW 1/4	
SHEPPARD WALLACE L SP	$63.82 1471
1798 LINCOLN AVE	
SEC 33 TWP 19S RGE 31E	
E 60 FT OF W 264 FT OF S 135 FT OF N 150 FT OF N 1/2 OF SE 1/4 OF NW 1/4 OF SW 1/4	
ALLOWAY MARY	$362.79 1472
3401 MAIN ST	

NAME-LEGAL DESCRIPTION	TAX-COST
SEC 33 TWP 19S RGE 31E	
E 100 FT OF W 115 FT OF N 125 FT OF S 145 FT OF N 1/2 OF SE 1/4 OF NW 1/4 OF SW 1/4	
DE SHAY PATRICIA A E	$69.91 1473
DENNIS LAWSON C JTS	
SEC 33 TWP 19S RGE 31E	
BEG 114 FT E + 20 FT N OF SW COR OF N 1/2 OF SE 1/4 OF NW 1/4 OF SW 1/4 RUN N 125 FT W 100 FT N 35 FT E 150 FT S 160 FT W 50 FT TO BEG	
WILLIAMS THEODORE JR	$69.52 1474
2350 JITWAY	
SEC 33 TWP 19S RGE 31E	
BEG 144 FT E + 15 FT S OF NW COR OF N 1/2 OF SE 1/4 OF NW 1/4 OF SW 1/4 RUN E 10 FT S 135 FT W 60 FT N 135 FT TO BEG	
PHILLIPE GORDON HEIRS	$275.12 1475
C/O CORA PHILLIPE	
SEC 33 TWP 19S RGE 31E	
N 1/2 OF W 1 AC OF S 1/2 OF SW 1/4 OF NW 1/4 OF SW 1/4 (LESS BEG 20 FT E + 206.67 FT N OF SW COR OF NW 1/4 OF SW 1/4 RUN E 131.5 FT N 31.67 FT W 131.5 FT S 31.67 FT TO BEG)	
GUSTIN RUTHA M ET AL	$118.95 1476
C/O THEODORE DAVIS TC80	
SEC 33 TWP 19S RGE 31E	
W 1 A OF E 2 A OF S 1/2 OF SW 1/4 OF NW 1/4 OF SW 1/4 (LESS BEG 400.5 FT E + 155 FT N OF SW COR OF NW 1/4 OF SW 1/4 RUN E 66.75 FT N 155 FT W 66.75 FT S 155 FT TO BEG)	
NIENHUIS GREG A	$50.36 1477
1417 29TH ST	
SEC 33 TWP 19S RGE 31E	
S 50 FT OF W 150 FT OF N 320 FT OF E 1/4 OF SW 1/4 OF SW 1/4	
COSBY ALBERT E MARY E	$70.80 1478
3711 WASHINGTON ST	
SEC 33 TWP 19S RGE 31E	
W 40.85 FT OF E 390.35 FT OF N 101.2 FT S 1336.4 FT OF SW 1/4	
UDELL RONALD	$131.50 1479
RT 2 BOX 155	
SEC 33 TWP 19S RGE 31E	
W 300.18 FT OF E 695.18 FT OF S 100 FT OF N 221 FT OF SE 1/4 OF SW 1/4	
EUDELL ALMA	$60.89 1480
RT 2 BOX 155	
SEC 33 TWP 19S RGE 31E	
W 175 FT OF E 393 FT OF S 100 FT OF N 221 FT OF SE 1/4 OF SW 1/4	
EUDELL CARL L E PATRICIA A	$167.27 1481
3727 WASHINGTON ST	
SEC 33 TWP 19S RGE 31E	
W 121 FT OF E 389.5 FT OF N 100 FT OF SE 1/4 OF SW 1/4	
GREEN ROOSEVELT	$273.96 1482
2450 BEARDALL AVE	
SEC 33 TWP 19S RGE 31E	
W 198.54 FT OF E 990 FT OF N 219.4 FT OF S 438.8 FT OF SW 1/4	
********MOREANS ADD TO CANAAN	********
********PB 8 PG 4	********
HAYES SAMSON + JULIUS	$103.12 1483
HEIRS C/O IDA MAE HAYES	
LOT 5	
********WOODRUFFS SUBD SETH	********
********PB 3 PG 56	********
JAMES GUS	$40.73 1484
RT 2 BOX 148	
1/2 INTEREST IN LOT 2	
SETH WOODRUFFS SUBD	
PB 3 PG 56	
WILLIAMS ISAIAH E CASSANDRA	$589.55 1485
3520 WASHINGTON ST	
W 1/2 OF LOTS 13 14 15 + 16	
SETH WOODRUFFS SUBD	
PB 3 PG 56	
********CANAAN	********
********PB 1 PG 103	********
HAYES SAMSON	$135.51 1486
1310 SW RD	
LOT 4 BLK 1	
HALL GEORGE M + ELMIRA P	$102.31 1487
P O BOX 255	
LOTS 8 + 9 BLK 2	
HALL GEORGE M E ELMIRA	$1,375.10 1488
P O BOX 255	
LOT 9 BLK 3	
WALKER GLORIA	$67.97 1489
681 SW 8TH ST	
LOT 1 + W 1/2 OF VAC ST ADJ ON E BLK 4	
ASH RACHEL J	$52.30 1490
2465 21ST ST	
LOT 10 BLK 5	
PERRY HEARTIS SR E JACQUELYN	$224.96 1491
1601 WASHINGTON ST	
LOT 11 BLK 5	
WATSON DELORIS	$177.41 1492
1624 WASHINGTON ST	
LOT 12 BLK 5	
MADLOCK RICHARD B E KIMBERLY A	$304.14 1493
8249 PEMBROOK VILLAS CIR	
LOT 6 BLK 7	
WALKER GLORIA	$327.57 1494
681 SW 8TH ST	
LOT 10 BLK 7	
EUDELL BRIDGETTE E	$657.15 1495
3726 WASHINGTON ST	
LOT 7 BLK 8	
********PACKARDS 1ST ADD TO MIDWAY	********
********PB 2 PG 104	********
ROBINSON MIGGIE	$97.59 1496
ATTN RUTH ELLA HINES	
LOT 3	
J O PACKARDS 1ST ADD TO MIDWAY	
PB 2 PG 104	
ALLEN MINNIE	$135.41 1497
C/O ESTELLE LAWS	
LOT 6	
J O PACKARDS 1ST ADD TO MIDWAY	
PB 2 PG 104	
SMITH NORACH	$37.39 1498
P O BOX 1444	
LOT 16	
J O PACKARDS 1ST ADD TO MIDWAY	
PB 2 PG 104	
CHESTNUT ANDREW E CATHERINE	$203.44 1499
1701 BENNETT END	
LOTS 22 + 23	
J O PACKARDS 1ST ADD TO MIDWAY	
PB 2 PG 104	
RAINES GLORIA B	$149.32 1500
2231 GREEN WAY AVE	
LOT 38	
J O PACKARDS 1ST ADD TO MIDWAY	
PB 2 PG 104	
MOSES WILLIE	$272.01 1501
3201 MIDWAY AVE	
LOTS 61 62 63 73 + 74	
J O PACKARDS 1ST ADD TO MIDWAY	
PB 2 PG 104	
MOSES WILLIE	$500.77 1502
3201 MIDWAY AVE	
LOTS 81 + 82	
J O PACKARDS 1ST ADD TO MIDWAY	
PB 2 PG 104	
WILLIAMS ESTELLA HEIRS	$207.43 1503
C/O BARBARA WILLIAMS	
LOTS 91 + 92	
J O PACKARDS 1ST ADD TO MIDWAY	
PB 2 PG 104	
ROLAND WILLIE E	$166.75 1504
KATHERINE FRIERSON	
LOTS 95 + 96	
J O PACKARDS 1ST ADD TO MIDWAY	
PB 2 PG 104	
JOHNSON VIOLET LF EST (HENRY E	$435.37 1505
DENNIS JR E NATHANIEL SCURRY)	
LOTS 101 + 102	
J O PACKARDS 1ST ADD TO MIDWAY	
PB 2 PG 104	
SCURRY NATHANIEL E HENRY	$37.39 1506
SCURRY E DENNIS SCURRY	
LOT 103	
J O PACKARDS 1ST ADD TO MIDWAY	
PB 2 PG 104	
WILLIAMS DOROTHY LIFE EST	$32.84 1507
(LAZETT WILLIAMS)	
LOT 136 (LESS N 7 FT)	
J O PACKARDS 1ST ADD TO MIDWAY	
PB 2 PG 104	
MC KINZIE A W	$223.83 1508
2416 GRANBY ST	
LOT 154	
J O PACKARDS 1ST ADD TO MIDWAY	
PB 2 PG 104	
MOSES WILLIE	$237.29 1509
3201 MIDWAY AVE	
LOTS 161 TO 165 + 171 + 172	
J O PACKARDS 1ST ADD TO MIDWAY	
PB 2 PG 104	
GILCHRIST WILLIE L	$190.23 1510
824 VALENCIA CT N	
LOT 183	
J O PACKARDS 1ST ADD TO MIDWAY	
PB 2 PG 104	
AKINS EMMA	$37.39 1511
P O BOX 111	
LOT 203	
J O PACKARDS 1ST ADD TO MIDWAY	
PB 2 PG 104	
AKINS EUGENE	$37.39 1512
P O BOX 111	
LOT 204	
J O PACKARDS 1ST ADD TO MIDWAY	
PB 2 PG 104	
JENNAYORIAN FRED E ARLENE	$543.87 1513
1935 CONWAY RD S	
LOTS 211 + 212	
J O PACKARDS 1ST ADD TO MIDWAY	
PB 2 PG 104	
MOORE CALVIN JR ET AL	$75.46 1514
BOX 1414	
LOTS 231 + 232	
J O PACKARDS 1ST ADD TO MIDWAY	
PB 2 PG 104	
COLLINS JESSIE	$15.43 1515
1125 1/2 E 7TH ST	
E 36 FT OF LOT 235 (LESS S 70 1/2 FT)	
J O PACKARDS 1ST ADD TO MIDWAY	
PB 2 PG 104	
********KERSEYS ADD TO MIDWAY	********
********PB 1 PG 13	********
GREEN MARIE	$163.23 1516
4904 POLARIS ST	
LOT 4	
LEE YOUNG W E SUK H	$1,575.99 1517
901 WILLOW RUN LN	
LOT 11	
GLOVER CLAUDE E CECELIA F	$146.85 1518
5320 CARTER RD	
LOT 19	
********FLYNT SUBD	********
********PB 8 PG 36	********
BELLEMAR INV CORP	$625.99 1519
P O BOX 516	
LOTS 1 2 E 3 BLK B	
WASHINGTON SAMMIE JR E	$165.40 1520
ELLA J	
LOT 4 BLK B	

NAME-LEGAL DESCRIPTION	TAX-COST
-----SEC 22 TWP 19 RNG 32-------	
SLOVER DONALD L	$1,228.73 1521
2703 ERIN RD	
GOVT LOT 4 (LESS W 1320 FT + S 1170.2 FT)	
-----SEC 23 TWP 19 RNG 32-------	
DOWNES RANSOM H JR E BETTY J	$539.08 1522
4061 CYPRESS BEND	
SEC 23 TWP 19S RGE 32E	
BEG 225 FT W + 1273.85 FT N OF SE COR OF GOVT LOT 4 RUN N 75 DEG W 25.88 FT S TO A PT 250 FT S + 250 FT W OF NE COR OF GOVT LOT 4 RUN W 75 FT N TO RIVER ELY ON RIVER TO POINT N OF BEG S TO BEG	
HOFFER CYNTHIA P J	$80.70 1523
3912 E OSCEOLA RD	
SEC 23 TWP 19S RGE 32E	
BEG 1107.98 FT N E 315 FT W OF SE COR GOVT LOT 5 RUN S 82 DEG 30 MIN 00 SEC W 112.15 FT S 360 FT N 82 DEG 30 MIN 00 SEC E 112.15 FT N 360 FT TO BEG	
JOHNSON E JOHNSON DEV CORP	$271.08 1524
3912 OSCEOLA RD E	
SEC 23 TWP 19S RGE 32E	
BEG 1324.95 FT N + 300 FT W OF SE COR GOVT LOT 5 RUN N 313.55 FT S 82 DEG 30 MIN W 127.15 FT S 313.55 FT N 82 DEG 30 MIN E 127.15 FT TO BEG (LESS E 50 FT)	
JOHNSON GRADY P E JOYCE	$3,599.24 1525
3912 E OSCEOLA RD	
SEC 23 TWP 19S RGE 32E	
W 75 FT OF E 300 FT OF GOVT LOT 5 LYING N OF OSCEOLA RD E BEG 1314.95 FT N E 300 FT W OF SE COR GOVT LOT 5 RUN N 313.55 FT S 82 DEG 30 MIN W 50 FT S 313.55 FT N 82 DEG 30 MIN E 50 FT TO BEG	
JOHNSON GRADY P E JOYCE	$319.29 1526
3912 OSCEOLA RD E	
SEC 23 TWP 19S RGE 32E	
W 75 FT OF E 300 FT OF GOVT LOT 5 (LESS S 10 CH)	
WARREN LYNDON E JEANETTE	$73.96 1527
2434 POINSETTA AVE	
SEC 23 TWP 19S RGE 32E	
E 150 FT OF GOVT LOT 5 LYING S OF OSCEOLA RD (LESS S 10 CH)	
-----SEC 25 TWP 19 RNG 32-------	
WEAVER T EDWARD E NANCY J	$461.83 1528
2814 E CRYSTAL LAKE AVE	
SEC 25 TWP 19S RGE 32E	
FM S 1/4 COR RUN E 30 FT N 65.8 FT NLY ON CURVE 934.69 FT N 10 DEG 18 MIN 36 SEC W 806.78 FT TO POB RUN N 10 DEG 18 MIN 36 SEC W 540 FT N 79 DEG 41 MIN 24 SEC E 467 FT S 10 DEG 18 MIN 36 SEC E 540 FT S 79 DEG 41 MIN 24 SEC W 467 FT TO BEG	
WILLIFORD CHANDYLEE	$432.80 1529
10532 BUCK RD	
SEC 25 TWP 19S RGE 32E	
BEG 442 FT S E 2415.9 FT S 34 DEG 21 MIN 17 SEC E OF N 1/4 COR RUN E 1690 FT TO SHORE LI SLY ON SHORE LI 200 FT W 1490 FT N 87 FT N 34 DEG 21 MIN 17 SEC W 141.3 FT TO BEG	
(7.0 AC)	
FAIRCHILD WILLIAM D E	$383.43 1530
HALL DEBORAH L	
SEC 25 TWP 19S RGE 32E	
BEG 30 FT W E 1499.18 FT NWLY ON NLY R/W OSCEOLA RD OF S 1/4 COR RUN N 9 DEG 58 MIN 19 SEC W 20.33 FT W 289.29 FT N 283.11 FT W 678.2 FT S 5 DEG 47 MIN 5 SEC E 306.94 FT E 1033.66 FT TO BEG	
CHAUDOIN RUSSELL J E SARAH A	$428.88 1531
P O BOX 515	
SEC 25 TWP 19S RGE 32E	
BEG 30 FT W E 2129.24 FT NWLY ON NLY R/W OSCEOLA RD OF S 1/4 COR RUN NWLY ON NLY R/W 20.33 FT W 241.86 FT N 329 FT W 449.35 FT S 349 FT E 1394.57 FT TO BEG	
OLSON DANNY L	$411.16 1532
133 ROSSWOOD CIR	
SEC 25 TWP 19S RGE 32E	
BEG 30 FT W E 1162.84 FT NWLY ON NLY R/W OSCEOLA RD OF S 1/4 COR RUN N 9 DEG 48 MIN 19 SEC W ON NLY R/W 260.46 FT W 472.31 FT S 6 DEG 10 MIN 3 SEC E 258 FT E 449 FT TO BEG	
PALMER VAN B E CAROLE A	$499.52 1533
179 PINE KNOLL CT	
SEC 25 TWP 19S RGE 32E	
BEG 30 FT W E 2680.29 FT NWLY ON NLY R/W OSCEOLA RD OF S 1/4 COR RUN NWLY ON NLY R/W 304.33 FT W 967.43 FT S 278 FT E 1089.35 FT TO BEG	
HILL WILLIAM C E TRACY	$412.99 1534
BOX 254	
SEC 25 TWP 19S RGE 32E	
BEG 33.6 FT S E 217 FT W OF INT E LI GOVT LOT 3 E SWLY R/W OSCEOLA RD RUN W 220 FT S 595.06 FT E 220 FT N 598.06 FT TO BEG	
-----SEC 26 TWP 19 RNG 32-------	
LEVY EUGENE L E	$48.76 1535
LEVY ROSE	
SEC 26 TWP 19S RGE 32E	
THAT PT OF NE 1/4 E NE 1/4 OF SE 1/4 LYING E OF ST JOHNS RIVER E W OF LC FELLS SLOUGH	
-----SEC 31 TWP 19 RNG 32-------	
DAY CALVIN F E SANDRA V	$31.83 1536
2505 BASS BLVD	
SEC 31 TWP 19S RGE 32E	
[illegible] RUN N 733 FT W 200 FT N 75 DEG 58 MIN W 51.50 FT S 745.1 FT E 250 FT TO BEG	
DAY CALVIN F E SANDRA V	$1,489.73 1537
2505 BASS BLVD	
SEC 31 TWP 19S RGE 32E	
S 350 FT OF W 250 FT OF E 1357 FT OF SE 1/4	
********GOVT LOT	********
********SURVEY OF UNRECD PLAT	********
GREEN MACK	$210.22 1538
2236 ESTES DR	
SEC 31 TWP 19S RGE 32E	
BEG 472.9 FT W E 625 FT N OF SE COR GOVT LOT 1 RUN N 120 FT N 83 DEG 5 MIN 30 SEC E 140.83 FT S 7 DEG 45 MIN E 133 FT S 84 DEG 7 MIN 58 SEC W 156.71 FT TO BEG BEING LOT 10 UNRECORDED SURVEY OF GOVT LOT 1	
-----SEC 32 TWP 19 RNG 32-------	
GARIEPY JAMES R E DENISE L	$972.59 1539
2319 GREEN CEDAR LN	
SEC 32 TWP 19S RGE 32E	
S 330 FT OF E 115 FT OF W 660 FT OF GOVT LOT 4 (LESS S 30 FT + W 15 FT FOR RDS)	
JACKSON ROSE L	$1,533.74 1540
2030 JACKSON CT	
SEC 32 TWP 19S RGE 32E	
GOVT LOT 4 (LESS W 660 FT + E 220 FT + BEG 703.7 FT E + 565.15 FT N OF SW COR GOVT LOT 4 RUN E 265 FT S 210 FT W 265 FT N 210 FT TO BEG + BEG 660 FT E + 845.15 FT N OF SW COR GOVT LOT 4 RUN N 309.53 FT N 26 DEG 2 MIN 50 SEC E 320.23 FT S 63 DEG E 132 FT S 54 DEG E 53.38 FT S 152.43 FT S 46 DEG 30 MIN 40 SEC W 332.15 FT S 100 FT W 43.7 FT TO BEG)	
********PALM SHADOWS VACD PLAT	********
********PB 13 PG 55	********
GORDON BETTY J	$1,020.30 1541
P O BOX 223	
LOT 12	
VACD PLAT OF PALM SHADOWS	
PB 13 PG 55	
HARLAND MARIA M E KENNETH A E	$905.92 1542
ARNDT FRITZ JTS	
LOT 21	
VACD PLAT OF PALM SHADOWS	
PB 13 PG 55	
ROMANS JACK D E DARLENE S	$929.40 1543
2074 PARK SHORE LN	
LOT 57	
VACD PLAT OF PALM SHADOWS	
PB 13 PG 55	
-----SEC 36 TWP 19 RNG 32-------	
WILKERSON JASPER JR	$420.78 1544
AUTES ANDROS RANGE	
SEC 36 TWP 19S RGE 32E	
BEG 637.72 FT S OF NW COR OF S 1/2 OF NE 1/4 RUN E 317.03 FT S 686.90 FT W 317.03 FT N 687.11 FT TO BEG	
(5 AC)	
KELLER JANET I E KELLER RONNIE	$311.76 1545
E KELLER DEBORAH E CONN JANET	
SEC 36 TWP 19S RGE 32E	
FROM SE COR OF NE 1/4 RUN W 320.46 FT N 200 FT N 63 DEG 40 MIN W 420 FT N 16 DEG 53 MIN 1 SEC W 360.3 FT TO POB RUN N 16 DEG 53 MIN 1 SEC W 160 FT N 61 DEG 10 MIN E 130 FT N 18 DEG 20 MIN 23 SEC E 374.46 FT N 49 DEG 37 MIN 19 SEC E 622.11 FT TO SHORE LI SELY ALONG SHORE LI TO A PT N 43 DEG 51 MIN 36 SEC E OF BEG S 43 DEG 51 MIN 36 SEC W TO BEG	
MACDONELL GEORGE B JR E KARIN	$476.84 1546
831 FLORAL DR	
SEC 36 TWP 19S RGE 32E	
BEG 101.58 FT N OF SE COR RUN N 396.14 FT N 80 DEG 23 MIN 23 SEC W 316.23 FT S 8 DEG 36 MIN 37 SEC W 754.46 FT N 57 DEG 31 MIN 21 SEC E 546.93 FT TO BEG	
-----SEC 01 TWP 20 RNG 29-------	
********BRECKENRIDGE HEIGHTS	********
********PB 42 PGS 27 TO 29	********
ANDREW T BRADLEY HOMES INC	$1,230.63 1547
2180 SR 434 W	
LOT 51	
PALESE CARLA E	$6,628.00 1548
1274 PRINCE CT	
LOT 58	
-----SEC 02 TWP 20 RNG 29-------	
LANDWAY MARY L	$449.86 1549
4019 SHANNON WOODS CT	
SEC 02 TWP 20S RGE 29E	
W 1/2 OF SW 1/4 OF SW 1/4 OF SW 1/4	
(5 AC)	
CASSELBERRY RICHARD TRUSTEE	$449.86 1550
P O BOX 180595	
SEC 02 TWP 20S RGE 29E	
E 1/4 OF S 1/2 OF SW 1/4 OF SW 1/4	
(5 AC)	
********HAITIES SUBD	********
********PB 2 PG 47	********
SWIFT ALBERTA J G	$1,105.82 1551
472 POST AVE	
PT OF LOT 21 DESC AS BEG NE COR RUN W 225.14 FT S 193.27 FT E 225.15 FT N 193.69 FT TO BEG	
(1 AC)	
JACKSON CYNTHIA D G E CURTIS	$511.68 1552
5373 CARTER RD	
PT OF LOT 21 DESC AS BEG 453 FT W OF NE COR RUN S 270.84 FT E 303.01 FT S 40 FT W TO W LI LOT 21 N TO A PT W OF BEG E TO BEG	
********SHANNON DOWNS	********
********PB 22 PGS 26 E 27	********
MAZUR JACK A E LYNNE S	$3,885.35 1553
3630 WIMBLEDON DR	
LOT 4	
HUMPHREY JOHN T E NANCY L	$4,059.03 1554
3611 WIMBLEDON DR	
LOT 29	
-----SEC 11 TWP 20 RNG 29-------	
********BRIARWOOD	********
********PB 17 PG 46	********

NAME-LEGAL DESCRIPTION — TAX-COST

MAXWELL RUDOLPH M & FREDDIE $4,293.11 1555
1161 EDELSHEARAN RD
LOT 10
********HANOVER WOODS ********
********PB 19 PGS 25 TO 27 ********
RIDGEWOOD PROPERTIES INC $577.07 1556
2459 PACESFERRY RD
LOT 7 BLK 3
GIRAUD ELLIOTT & MARIA E $2,490.42 1557
P O BOX 611752
LOT 18 BLK 3
BACHMANN WILLIAM F & $3,602.97 1558
SHADOW B HOME TRUST TCSO
LOT 10 BLK 4
********HEATHROW WOODS ********
********PB 41 PGS 27-30 ********
HUGHES ROBERT J & PATRICIA S $7,019.43 1559
1624 BRIDGEWATER DR
LOT 7
THEBAUD ADLY & $1,888.19 1560
ROMAIN JOSETTE
ALL LOT 9 & PT OF LOT 8 DESC
AS BEG SW COR RUN N 44 DEG
57 MIN 49 SEC E 183.44 FT TO NW
COR S 33 DEG 23 MIN 22 SEC
W 174.30 FT N 44 DEG 58 MIN 21 SEC
W 37.20 FT TO BEG
BROOKS MARABETH E & CLAUDE W $1,884.69 1561
533 LONGVIEW PL S
LOT 27
FERRARINI DAVID F & TERESA L $1,722.75 1562
712 IRONWOOD CT
LOT 53
JONES-CLAYTON CONSTR $1,884.69 1563
611 WYMORE RD
LOT 56
RILEY TIMOTHY J & KATHLEEN O $1,884.69 1564
5 BRIAN DR
LOT 77
JENNINGS CALCAGNINI INC $2,330.04 1565
P O BOX 618
LOT 88
-----SEC 12 TWP 20 RNG 29-------
********HAMPTONS OF HEATHROW 1 THE ********
********PB 33 PGS 78 TO 93 ********
POSEY JAMES W JR TRUSTEE $1,330.13 1566
441 HAMPTON CREST CIR #102
UNIT 2 BLDG A
DEAS JAMES E & SHIRLEY S $1,844.22 1567
470 CENTRAL PKWY W
UNIT 4 BLDG A
DANIELS JOHN M & ALICE V $1,844.22 1568
195 VISTA OAK DR
UNIT 4 BLDG D
********DEVON GREEN PH 2 ********
********PB 35 PGS 80 TO 83 ********
KRANZE RICHARD W & MARY L $3,359.73 1569
408 DEVON PL
LOT 4
MILLER WILLIAM M & MARGARET & $3,419.10 1570
MITCHELL IRENE TCSO
LOT 7
GONZALEZ ROBERT T & JEAN W $2,482.25 1571
469 DEVON PL
LOT 28
********RACQUET CLUB VILLAS AT ********
********HEATHROW 1 ********
********ORB 1818 PG 814 ********
LGM 84 HOLDING TRUST $1,575.36 1572
117 WIMBLEDON CIR
UNIT 201
RACQUET CLUB VILLAS AT HEATHROW 1
ORB 1818 PG 814
********DEVON GREEN PH 3 ********
********PB 38 PGS 49 TO 51 ********
KESBOND $3,528.80 1573
SIBELIUKSONKATU 19 D4400
LOT 27 (LESS BEG 70.85 FT
S 64 DEG 37 MIN 15 SEC E & 6 FT
S 39 DEG 22 MIN 45 SEC W OF NW COR
RUN S 58 DEG 11 MIN 50 SEC E
6 FT S 38 DEG 55 MIN 14 SEC W 8.72
FT N 47 DEG 37 MIN 15 SEC W 6 FT
N 39 DEG 22 MIN 45 SEC E 7.61 FT
TO BEG) & PT OF LOT 28 DESC AS
BEG NLY MOST COR RUN S 64 DEG 37
MIN 15 SEC E 70.85 FT S 39 DEG
22 MIN 45 SEC W 6 FT N 58 DEG 11
MIN 50 SEC W 69.33 FT TO BEG
KESBOND $3,037.05 1574
SIBELIUKSONKATU 19 D4400
LOT 28 (LESS BEG NLY MOST COR
RUN S 64 DEG 37 MIN 15 SEC E 70.85
FT S 39 DEG 22 MIN 45 SEC W 6 FT
N 58 DEG 11 MIN 50 SEC W 69.33 FT
TO BEG & FROM NLY MOST COR RUN
S 47 DEG 37 MIN 15 SEC E 36.61 FT
S 42 DEG 22 MIN 45 SEC W 7.76 FT
S 42 DEG 37 MIN 15 SEC E 34.6 FT
TO POB RUN S 42 DEG 37 MIN 15 SEC
E 6.27 FT S 64 DEG 22 MIN 45 SEC W
18.17 FT N 25 DEG 37 MIN 15 SEC W
9 FT N 64 DEG 22 MIN 45 SEC E 16.34
FT TO BEG) & PT OF LOT 27 DESC AS
BEG 70.85 FT S 64 DEG 37 MIN 15 SEC
E & 6 FT S 39 DEG 22 MIN 45 SEC W
OF NW COR RUN S 58 DEG 11 MIN 50
SEC E 6 FT S 38 DEG 55 MIN 14 SEC
W 8.72 FT N 47 DEG 37 MIN 15 SEC W
6 FT N 39 DEG 22 MIN 45 SEC E 7.61
FT TO BEG
KESBOND $3,035.65 1575
SIBELIUKSONKATU 19 D4400
LOT 29 (LESS FROM NW COR RUN
S 28 DEG 37 MIN 15 SEC E 23.43 FT
S 64 DEG 22 MIN 45 SEC W 3.47 FT
S 21 DEG 22 MIN 45 SEC W 3.47 FT
TO POB RUN S 21 DEG 37 MIN 15 SEC
E 8 FT S 76 DEG 8 MIN 19 SEC W
4.39 FT N 11 DEG 37 MIN 15 SEC W
7 FT N 76 DEG 22 MIN 45 SEC E
3 FT TO BEG) & PT OF LOT 26 DESC
AS FROM NLY MOST COR RUN
S 47 DEG 37 MIN 15 SEC E 36.61 FT
S 42 DEG 22 MIN 45 SEC W 7.76 FT
S 42 DEG 37 MIN 15 SEC E 34.6 FT
TO POB RUN S 42 DEG 37 MIN 15 SEC
E 6.27 FT S 64 DEG 22 MIN 45 SEC W
18.17 FT N 25 DEG 37 MIN 15 SEC W
9 FT N 64 DEG 22 MIN 45 SEC E
16.34 FT TO BEG
KESBOND $3,794.40 1576
SIBELIUKSONKATU 19 D4400
LOT 35
KESBOND $3,891.19 1577
SIBELIUKSONKATU 19 D4400
LOT 36 (LESS BEG 10.19 FT
S 55 DEG 38 MIN 10 SEC E & 33.08
FT S 37 DEG 38 MIN 10 SEC E OF NLY
MOST COR RUN N 52 DEG 21 MIN 50
SEC E 9 FT S 37 DEG 38 MIN 10 SEC
E 7 FT S 52 DEG 21 MIN 50 SEC W
9 FT N 37 DEG 38 MIN 10 SEC W 7 FT
TO BEG)
********BRAMPTON COVE ********
********PB 38 PGS 81 TO 84 ********
BAST JEFFREY A $2,604.33 1578
1277 BRAMPTON PL
LOT 40
********MUIRFIELD VILLAGE ********
********PB 41 PGS 55 TO 58 ********
HOLLON RONALD S & KATHLEEN L $4,230.42 1579
294 PROMENADE CIR
LOT 40
SODERSTROM ROGER W & TANSEY M $3,600.87 1580
234 PROMENADE CIR
LOT 47
HUSO BRYAN & MARCIE $3,943.41 1581
3030 230TH LN SE
LOT 53
********BRISTOL PARK ********
********PB 39 PGS 79 TO 81 ********
MELVIN CHARLES E $4,447.37 1582
25A ORIMAN DR S
LOT 31
MC CORD GAIL J TRUSTEE $6,467.07 1583
1353 BRISTOL PARK PL
LOT 51
COCKERILL JIMMIE & INGEBORG $4,471.72 1584
313 BERWICK CT
LOT 58
-----SEC 13 TWP 20 RNG 29-------
********ORANGE RIDGE FARMS ********
********PB 23 PGS 12 & 13 ********
SHAH RAMESH & MEETA R $673.33 1585
144 ORANGE RIDGE DR
LOT 6 BLK C
YERO LUIS G & MARILYN J $1,718.96 1586
209 ORANGE RIDGE CIR
LOT 7 BLK C
-----SEC 14 TWP 20 RNG 29-------
BROAD NATIONAL BAN $6,798.07 1587
905 BROAD ST
SEC 14 TWP 20S RGE 29E
BEG 782 FT E OF N 1/4 COR RUN
SLY 50 FT ON ELY R/W E 216.78 FT
S 600 FT E TO A PT S 45 DEG W
919.28 FT FROM NE COR OF NW 1/4 OF
NE 1/4 OF NE 1/4 N 45 DEG E
717.28 FT W 1198 FT TO BEG
(LESS W 15 FT FOR RD)
BROAD NATIONAL BAN $637.88 1588
905 BROAD ST
SEC 14 TWP 20S RGE 29E
BEG 207.2 FT S 17 DEG 56 MIN 30
SEC W OF INT N LI SEC & E R/W
LONGWOOD-MARKHAM WOODS RD RUN
S 70 DEG 29 MIN 13 SEC E 263.92 FT
N 234 FT W 201.78 FT S 17 DEG
56 MIN 30 SEC W TO BEG
********ISLE OF WINDSOR ********
********PB 15 PG 91 ********
HOBBS CAREY R SR & RHONDA M $2,193.79 1589
27 WINDSOR ISLE DR
LOT 2
GILLIAM LINDA S $3,859.19 1590
32 WINDSOR ISLE DR
LOT 9
********ALAQUA PH 1 ********
********PB 33 PGS 67 TO 71 ********
MELIN WAYNE J & CYNTHIA J $10,535.67 1591
1980 ALAQUA DR
LOT 21
DEBELLAS ANTHONY J & JEAN I 1,731.14 1592
549 ESTATES PL
LOT 24
HOUSEHOLD REALTY CORP $11,040.33 1593
1421 KRISTINA WAY
LOT 31
HOUSEHOLD REALTY CORP 11,947.03 1594
1421 KRISTINA WAY
LOT 32 (LESS BEG SE COR RUN W
40 FT N 3 DEG 14 MIN 19 SEC E
176.17 FT ELY ON CURVE 18.04 FT S
175.28 FT TO BEG)
THOMSON ROBERT W & PAMELA M A $3,443.40 1595
43 OLD LOGGING RD
LOT 40
PHILPS STEPHEN L & EUNICE L $9,164.83 1596
1034 TOTINA COVE
LOT 50
********SHADY OAKS UNRECD PLAT ********
******** ********
WILLIAMS WAYNE R & CAROLYN R $2,112.80 1597
815 DE LA BOSQUE
SEC 14 TWP 20S RGE 29E
LOT 20
SHADY OAKS UNRECD PLAT
-----SEC 15 TWP 20 RNG 29-------
********ALAQUA PH 2 ********
********PB 38 PGS 27 TO 29 ********
WOLF JONATHAN L & NANCY B $11,665.25 1598
1033 ALATKA CT
LOT 4
TAWWAB MOHAMMED & SHAKEELA $3,443.40 1599
189 QUAIL ROOST ST
LOT 10
TOGORAN GREGORY & ROSA $13,881.63 1600
2008 ALAQUA DR
LOT 20
********ALAQUA PH 3 ********
********PB 42 PGS 1 THRU 8 ********
CAMPBELL STEVEN & KAREN $3,443.40 1601
910 RIVEREDGE CT
LOT 3
JACKSON VINCENT E $3,099.25 1602
150 ROYAL ST N
LOT 39
JONES-CLAYTON CONSTR INC $3,099.25 1603
611 WYMORE RD
LOT 42
WESTBURY ALAQUA INC & $3,443.40 1604
G N D DEVELOPMENT INC
LOT 84
JACKSON VINCENT E $3,099.25 1605
150 ROYAL ST N
LOT 101
JACKSON VINCENT E $3,099.25 1606
150 ROYAL ST N
LOT 102

NAME-LEGAL DESCRIPTION — TAX-COST

-----SEC 16 TWP 20 RNG 29-------
TEQUESTA DEVELOPMENT COMPANY & $97.88 1607
G N D DEVELOPMENT INC
SEC 16 TWP 20S RGE 29E
ALL SW 1/4 OF NE 1/4 E OF
LITTLE WEKIVA RIVER
NTS/ORLANDO DEVELOPMENT CO $3,000.25 1608
10172 LINN STATION RD
SEC 16 TWP 20S RGE 29E
N 1/2 OF NE 1/4 OF SE 1/4 W OF
LITTLE WEKIVA RIVER + ALL
W 3/4 E OF WEKIVA RIVER +
W OF LITTLE WEKIVA RIVER
-----SEC 20 TWP 20 RNG 29-------
NTS/ORLANDO DEVELOPMENT CO $1,318.60 1609
10172 LINN STATION RD
SEC 20 TWP 20S RGE 29E
ALL E OF WEKIVA RIVER
-----SEC 21 TWP 20 RNG 29-------
NTS/ORLANDO DEVELOPMENT CO $7,038.31 1610
10172 LINN STATION RD
SEC 21 TWP 20S RGE 29E
ALL E OF WEKIVA RIVER & W OF
C/L OF LOGGING RD
-----SEC 23 TWP 20 RNG 29-------
SCHREIBMAN MICHAEL & SUSAN E $2,077.15 1611
211 SPANISH OAK TRL
SEC 23 TWP 20S RGE 29E
S 212.79 FT OF N 1069.27 FT
OF W 307.07 FT OF E 337.07
FT OF N 1/2 OF NE 1/4 OF
SE 1/4
********TRILBY BEND 2ND SEC ********
********PB 16 PG 90 ********
URICCHIO JOSEPH V JR & $3,039.75 1612
PAULETTE
LOT 16
********MARKHAM PLACE ********
********PB 22 PGS 30 & 31 ********
HACKWORTH DONNA $4,205.49 1613
201 HUNTERS TRL
LOT 8
********MARKHAM GLEN ********
********PB 32 PGS 18 & 19 ********
FLEWELLYN THOMAS JR & VALADA S $8,004.31 1614
1736 MARKHAM GLEN CIR
LOT 16
********WINGFIELD NORTH ********
********PB 26 PGS 18 & 19 ********
TAPIA FERNANDO & ROSARIO $1,601.29 1615
100 PRIMROSE DR
LOT 4
CHAUDHARI GOVIND N & MEENA G $7,397.23 1616
157 VISTA OAK DR
LOT 37
DANIELS JOHN M & ALICE V $5,767.98 1617
195 VISTA OAK DR
LOT 40
********WINGFIELD RESERVE PH 3 ********
********PB 32 PGS 36 TO 39 ********
BURKEY GARY L & JULIE M $5,049.28 1618
1696 WINGFIELD DR
LOT 26
PASCARELLA EUGENE M JR $6,498.50 1619
1687 WINGFIELD DR
LOT 45
UHRIG HAROLD D & JANET G $1,388.87 1620
2341 LEE RD
LOT 80
********WHISPERING WINDS ********
********PB 35 PGS 10 TO 12 ********
HALL MICHAEL A & KATHLEEN A $3,662.62 1621
1804 MISTY MORN DR
LOT 2
********WINGFIELD NORTH 2 ********
********PB 38 PGS 44 TO 46 ********
NOVICK WILLIAM M & DENISA D $8,698.40 1622
95 HANNIBAL CV
LOT 31
KROLL RICHARD M & NORMA V $8,095.40 1623
2620 WILDBERRY COVE
LOT 32
-----SEC 24 TWP 20 RNG 29-------
BUCCINO BARBARA $2,475.76 1624
P O BOX 939
SEC 24 TWP 20S RGE 29E
S 873.5 FT OF N 1076.1 FT OF W
248 FT OF E 498 FT OF GOVT LOT 2
********MANDARIN SEC 5 ********
********PB 28 PGS 45 TO 47 ********
WEBB CHESTER C & CONA S $1,601.31 1625
2029 CROWLEY CIR W
LOT 162
********MANDARIN SEC 7 ********
********PB 33 PGS 14 & 15 ********
VALERA BENJAMIN $2,618.65 1626
970 WILDFLOWER WAY
LOT 230
********MANDARIN SEC 8 ********
********PB 37 PGS 51 & 52 ********
LEIBA VERA L $2,277.06 1627
2130 JUDITH PL
LOT 234
LEAVY DENNIS M & CYNTHIA A $2,515.17 1628
1820 LONG POND DR
LOT 269
-----SEC 25 TWP 20 RNG 29-------
********MYRTLE LAKE HILLS ********
********PB 13 PGS 7 8 + 9 ********
BAIN RICHARD & TRACY $1,019.75 1629
2080 LAKE MARKHAM RD
LOT 27
KRASZEWSKI DENNIS D & SHARON J $2,131.49 1630
1528 STONE TRL
LOT 30
MURPHY JAMES A III & JANIS M $1,201.94 1631
1821 LAKESHORE CIR
LOT 40
DJERIDI EDMUND B JR $1,019.75 1632
P O BOX 952086
LOT 84
LOWRY LAWRENCE E & EVELYN $1,201.94 1633
5339 LANYARD CT
LOT 88 & E 1/2 VACD ST ADJ ON W
LOWRY LAWRENCE E & EVELYN $366.47 1634
5339 LANYARD CT
LOT 93 & E 1/2 VACD ST ADJ ON W
HOODIE NORMAN & SANDRA $1,225.37 1635
1651 MYRTLE LAKE HILLS RD
LOT 137
COLLINS WALTER G & PATRICIA A $2,465.51 1636
1670 OVERLOOK RD
LOT 147
********SHADOW HILL ********
********PB 13 PGS 61 TO 63 ********
LANTHORNE KATHY M & GREG $992.11 1637
120 MARGO LN
LOT 7 BLK 2
HADLER ANNA M TRUSTEE $1,003.45 1638
122 SUNSET DR
LOT 2 BLK 4
********NORTH COVE ********
********PB 25 PG 3 & 4 ********
JACKSON GEORGE & CAROL A $2,235.42 1639
1570 GRACE LAKE CIR
LOT 21
********WESTLAKE MANOR UNIT 1 ********
********PB 27 PGS 3 TO 5 ********
HUD $1,180.92 1640
C/O SINGLE FAMILY PROP DISP BR
LOT 1
FLA RESIDENTIAL COMM INC $27.57 1641
C/O GENERAL DEVELOPMENT CORP
PT LOT 31 DESC AS BEG SW COR
LOT 31 RUN S 65 DEG 29 MIN 10 SEC E
20 FT N 24 DEG 30 MIN 50 SEC E
63.54 FT N 43 DEG 29 MIN 41 SEC W
39.36 FT W 18 FT S 78 FT TO BEG
********WESTLAKE MANOR UNIT 2B ********
********PB 28 PGS 19 TO 21 ********
GARCIA JORGE T & GLORIA L $810.12 1642
1313 LANDRY CIR
LOT 78
********BAY LAGOON UNIT 2 ********
********PB 28 PG 60 ********
VALERA DOMINGO & JOSEFINA $1,808.24 1643
600 19TH ST W
LOT 32
********NORTHRIDGE ********
********PB 31 PGS 1 THRU 3 ********
GALLIMORE HOMES INC $24.44 1644
821 DOUGLAS AVE
PT OF LOT 7 DESC AS BEG NE COR
RUN S 15 MIN 40 SEC E 81.73 FT N 47
MIN 45 SEC W 81.73 FT N 89 DEG
44 MIN 20 SEC E .16 FT TO BEG
GALLIMORE HOMES INC $25.14 1645
821 DOUGLAS AVE
PT OF LOT 8 DESC AS BEG NE COR
RUN S 15 MIN 40 SEC E 110 FT S 89
DEG 44 MIN 20 SEC W .76 FT N 47 MIN
45 SEC W 110 FT N 89 DEG 44 MIN 20
SEC E 1.19 FT TO BEG
GEPFORD DANIEL M & LOVELAND $25.84 1646
JANET M & MAY E KICHETSKIN
PT OF LOT 9 DESC AS BEG NE COR
RUN S 00 DEG 15 MIN 40 SEC E 110 FT
S 89 DEG 44 MIN 20 SEC W 1.79 FT
N 00 DEG 47 MIN 45 SEC W 110 FT
S 89 DEG 44 MIN 20 SEC E 2.81 FT TO
BEG
MCKINNEY CONSTRUCTION CO INC $23.74 1647
106 BRANTLEY HALL LN
PT LOT 10 BEG NE COR RUN S 120
FT W 2.81 FT N 119.25 FT N 78 DEG
52 MIN 39 SEC E 4 FT TO BEG
********NORTHRIDGE PH 2 ********
********PB 34 PG 8 ********
MULLIS OSSIELEE J & JUDITH A $2,618.86 1648
1493 NORTH RIDGE DRIVE
LOT 3
********ROLLING FARMS ********
********PB 45 PGS 56 & 57 ********
********PLAT A72 ********
VILLAREAL DEWEY W & STORMY L $979.53 1649
2053 JUDITH PL
LOT 31
EMS CONSTRUCTION CO INC $979.53 1650
1422 CANAL POINT RD
LOT 38
-----SEC 26 TWP 20 RNG 29-------
TOBIAS CHARLES D & MAY M $2,889.21 1651
1750 MARKHAM WOODS RD
SEC 26 TWP 20S RGE 29E
N 150 FT OF W 291 FT OF SW
1/4 OF NE 1/4 (LESS W 25
FT FOR RD)
PEMBERTON TODD M $4,741.63 1652
P O BOX 520892
SEC 26 TWP 20S RGE 29E
W 301.94 FT OF N 329.35 FT
OF S 724.7 FT OF NE 1/4 OF
NW 1/4
NICHOLS JOHNNY D & MAE B $3,322.73 1653
P O BOX 1224
SEC 26 TWP 20S RGE 29E
S 1/2 OF SW 1/4 OF SE 1/4
OF NW 1/4
POSEY WILLIAM A $2,369.35 1654
P O BOX 3335
SEC 26 TWP 20S RGE 29E
BEG 1652.86 FT W & 1169.27 FT N
OF S 1/4 COR RUN N 150 FT
W 330.47 FT S 125 FT
S 81 DEG 36 MIN 58 SEC E 174.57 FT
E 156 FT TO BEG (LESS E 25 FT)
POSEY WILLIAM A $698.00 1655
163 PARSONS RD
SEC 26 TWP 20S RGE 29E
BEG 1652.86 FT W & 990.25 FT N
OF S 1/4 COR RUN W 331.07
N 202.63 FT S 81 DEG 36 MIN 58 SEC
E 176.57 FT E 158 FT S 179.02 FT
TO BEG (LESS E 25 FT)
PALAMA DARRELL K & CONSTANCE L $1,680.42 1656
162 PARSONS RD
SEC 26 TWP 20S RGE 29E
BEG 1155.52 FT N + 1432.16
FT W OF SE COR OF SW 1/4
RUN W 220.34 FT N 180 FT E
220.34 FT S 190 FT TO BEG
MANN JEFFERY D & DENISE M $8,205.97 1657
P O BOX 1181
SEC 26 TWP 20S RGE 29E
BEG 1155.52 FT N OF SE COR
OF SW 1/4 RUN N 247.61 FT
N 89 DEG W 330.46 FT S
247.58 FT S 89 DEG E
330.46 FT TO POB
LEFTWICH STEVEN E & DEBORAH L $437.08 1658
147 PARSONS RD
SEC 26 TWP 20S RGE 29E
BEG 1155.24 FT N & 1542.76 FT W OF
S 1/4 COR RUN S 247.19 FT N 63 DEG
20 MIN E 252.6 FT N 128 FT W 225.72
FT TO BEG
LEFTWICH STEVEN E & DEBORAH L $207.36 1659
147 PARSONS RD
SEC 26 TWP 20S RGE 29E
BEG 660.3 FT N & 1212.1 FT W OF S

NAME-LEGAL DESCRIPTION — TAX-COST

1/4 COR RUN N 220.34 FT N 306.47 FT
N 63 DEG 20 MIN E 129 FT N 101 FT E
103 FT S 655.04 FT TO BEG
********MANDARIN SEC 2 ********
********PB 24 PGS 12 TO 14 ********
GARBIA IVAN & YVELISSE $1,592.16 1660
1548 SUNSHINE TREE BLVD
LOT 42
********WINGFIELD RESERVE PH 1 ********
********PB 24 PGS 79 & 80 ********
UNIQUE HOMES INC OR $8,386.27 1661
ROLLS C JOHN III
LOT 11
WINGFIELD RESRVE PHASE 1
PB 24 PGS 79 & 80
********MARKHAM MEADOWS ********
********PB 41 PGS 37 TO 41 ********
BAGHDADI SAL E $5,459.11 1662
LARSON MARY JTS
LOT 44
********WHISPERING WINDS PH 2 ********
********PB 43 PG 59 ********
FREEMAN THOMAS G PERSONAL REP $1,317.90 1663
P O BOX 70
LOT 42
FREEMAN THOMAS G PERSONAL REP $1,317.90 1664
P O BOX 70
LOT 45
FREEMAN THOMAS G PERSONAL REP $1,317.90 1665
P O BOX 70
LOT 46
FREEMAN THOMAS G PERSONAL REP $1,317.90 1666
P O BOX 70
LOT 47
FREEMAN THOMAS G PERSONAL REP $2,769.15 1667
P O BOX 70
LOT 48
********MANCHESTER OAKS ********
********PB 43 PGS 96 THRU 98 ********
VOLK CHARLES M & MARLENE D $1,617.49 1668
4400 ALAFAYA TRL
LOT 4
POWELL RALPH J & LINDA S $5,053.69 1669
1024 DUNHURST CT
LOT 5
********MANDARIN SEC 3 ********
********PB 27 PGS 27 & 28 ********
TORMOS JOSE JR & WANDA C $1,919.10 1670
1683 RUTLEDGE RD
LOT 121
BURGOS JOSE & DALILA $2,445.40 1671
1739 RUTLEDGE RD
LOT 128
-----SEC 27 TWP 20 RNG 29-------
VU HOE MAI $396.89 1672
210 CROWN POINT CIR
SEC 27 TWP 20S RGE 29E
BEG SW COR LOT 6 WEKIVA RESERVE PH
2 RUN W TO SHORE LI LITTLE WEKIVA
RIVER NLY & WLY ALONG SHORE LI TO
A PT W OF NW COR LOT 18 WEKIVA
RESERVE PH 2 E TO NW COR LOT 18
S 26 DEG 35 MIN 56 SEC W 813.35
FT TO BEG
NTS/ORLANDO DEVELOPMENT CO $68.79 1673
10172 LINN STATION RD
SEC 27 TWP 20S RGE 29E
W 1/2 (LESS S 4786.76 FT & PT E
OF C/L OF LOGGING RD) & W 450 FT
OF S 300 FT
MONCRIEF RUSSELL B $1,088.61 1674
3910 WHITCOMB AVE
SEC 27 TWP 20S RGE 29E
SE 1/4 OF SW 1/4 OF SE 1/4
(LESS S 500 FT) + E 220 FT
OF N 200 FT OF S 500 FT OF
SE 1/4 OF SW 1/4 OF SE 1/4
********WINGFIELD RESERVE PH 2 ********
********PB 25 PGS 68 TO 70 ********
GIVINS RICHARD D & DIANE S $5,780.95 1675
2111 SILVER LEAF CT
LOT 33
-----SEC 28 TWP 20 RNG 29-------
NTS/ORLANDO DEVELOPMENT CO $1,089.55 1676
10172 LINN STATION RD
SEC 28 TWP 20S RGE 29E
ALL SEC SWLY OF C/L OF LOGGING
RD (LESS S 4786.76 FT)
-----SEC 29 TWP 20 RNG 29-------
NTS/ORLANDO DEVELOPMENT CO $371.02 1677
10172 LINN STATION RD
SEC 29 TWP 20S RGE 29E
ALL SEC (LESS S 4786.76 FT)
HUSKEY INV CO INC $4,778.91 1678
P O BOX 4500
SEC 29 TWP 20S RGE 29E
BEG NW COR SWEETWATER OAKS
SEC 19 RUN NLY ON SLY LI OF CREEK
450 FT NELY TO A PT 25 FT
ELY OF C/L OF CREEK NWLY PARA TO
C/L CREEK TO SHORE LI OF
WEKIVA RIVER NELY ON WEKIVA RIVER
TO A PT 1650 FT N OF S LI
OF SEC E TO A PT 339.85 FT W OF
E LI OF SEC S 3650 FT W
TO A PT S OF BEG N TO BEG (LESS
PT PLATTED SWEETWATER OAKS
SECS 18 & 19 & 19A)
HUSKEY INV CO INC $110.32 1679
P O BOX 4500
SEC 29 TWP 20S RGE 29E
BEG 510 FT NLY ON SLY LI OF
CREEK OF NW COR SWEETWATER OAKS
SEC 19 RUN SLY ON ELY LI OF
CREEK FLOWING NLY TO S LI OF SEC
S TO E LI OF W 616.3 FT N TO
SHORE LI OF WEKIVA RIVER NELY ON
WEKIVA RIVER TO A PT 25 FT
WLY OF C/L OF CREEK FLOWING NWLY
SELY PARA TO C/L OF CREEK TO
BEG
-----SEC 30 TWP 20 RNG 29-------
POSEY WILLIAM A $354.25 1680
P O BOX 3335
SEC 30 TWP 20S RGE 29E
BEG 331.45 FT N + 230.18
FT W OF SE COR RUN N 17
DEG 36 MIN W 110 FT TO
RIVER NELY ON SHORE 90 FT
S 17 DEG 56 MIN E
161 FT TO BEG
POSEY WILLIAM A $765.18 1681
P O BOX 3335
SEC 30 TWP 20S RGE 29E
BEG 100.03 FT N + 317.85
FT W OF SE COR RUN S 67
DEG 55 MIN W 100 FT N 15
DEG 35 MIN 36 SEC W 100 FT
TO RIVER NELY ON SHORE 110
FT S 17 DEG 56 MIN E 134 FT
S 77 DEG 37 MIN W 10 FT TO
BEG
-----SEC 31 TWP 20 RNG 29-------
HUSKEY E EVERETTE & GRACE E $15,138.63 1682
P O BOX 4500
SEC 31 TWP 20S RGE 29E
BEG SW COR OF NW 1/4 OF SW
1/4 RUN N 460.81 FT E 660
FT S 528.214 FT TO CURVE
SELY ON CURVE 132.469 FT W
676.652 FT N 199.19 FT TO
BEG
VU PHUNG DUONG & $793.17 1683
NGUYEN OANH KIM LIFE EST
SEC 31 TWP 20S RGE 29E
BEG NE COR LOT 1 BLK E
SWEETWATER CLUB UNIT 1 RUN
N 45 DEG E 15.319 FT NELY
ON CURVE 161.374 FT S
385.161 FT W 135 FT N
315.795 FT TO BEG
********SWEETWATER CLUB UNIT 1-A ********
********PB 19 PG 49 ********
MARGUS M V $6,596.30 1684
C/O SULLIVAN & CROMWELL
LOT 5 BLOCK E
********SWEETWATER CLUB UNIT 1 ********
********PB 18 PGS 26 27 + 28 ********
BOYER JOSEPH M & BETTY J $23,827.55 1685
300 SWEETWATER CLUB CIR
LOT 17 BLK B
BERGIER RONALD P $9,962.82 1686
600 SWEETWATER CLUB BLVD
LOT 1 BLK C
VU PHUNG DUONG & $11,447.23 1687
NGUYEN OANH KIM LIFE EST
LOT 1 BLK E
BUTLER MICHAEL B & M JEAN $8,080.82 1688
201 MAGNOLIA LAKE DR
LOT 10 BLK F
********SWEETWATER CLUB UNIT 2 ********
********PB 21 PGS 77 TO 79 ********
FONTENOT J ROGER & JUDY D $7,129.78 1689
207 MAGNOLIA LAKE DR
LOT 10 (LESS BEG NE COR RUN
S 03 DEG 53 MIN 53 SEC E
415.315 FT N 04 DEG 52 MIN 24 SEC W
412.318 FT N 76 DEG 26 MIN
02 SEC E 7.5 FT TO BEG) BLK B
********SWEETWATER CLUB UNIT 7 ********
********PB 34 PGS 47 & 48 ********
KETDAISH PHILIP F JR & JEAN E $6,335.08 1690
808 GREENSHIRE CT
LOT 5
********HUNTERS POINT ********
********PB 20 PGS 78 & 79 ********
SHIELD LAND CO INC $2,084.83 1691
7101 TRIPOLE WAY
LOT 1
SIMMONS MARY L & $1,960.29 1692
SIMMONS CHARLES D
LOT 16
********SWEETWATER OAKS SEC 16 ********
********PB 21 PG 15 ********
HAMILL MATTHEW E & MARY N $3,131.26 1693
305 STONEBRIDGE DR
LOT 7 BLK C
********WEKIVA HILLS SEC 06 ********
********PB 21 PG 24 & 25 ********
ROBERTS GEORGE B & CECILY R $1,956.05 1694
114 DUNCAN TRL
LOT 30
WEKIVA HILLS SEC 6
PB 21 PG 24 & 25
FOWLER GARY L & EILEEN A $1,792.08 1695
142 HABERSHAM DR
LOT 43
WEKIVA HILLS SEC 6
PB 21 PG 24 & 25
********WEKIVA HILLS SEC 07 ********
********PB 21 PGS 57 & 58 ********
BEARDSLEY MARY C $1,561.13 1696
161 DUNCAN TRL
LOT 8
WEKIVA HILLS SEC 7
PB 21 PGS 57 & 58
DINSICK DAVID P & MARGARET E $1,623.24 1697
140 DUNCAN TRL
LOT 34
WEKIVA HILLS SEC 7
PB 21 PGS 57 & 58
********SWEETWATER OAKS SEC 12 ********
********PB 31 PGS 59 & 60 ********
GOODMAN DENNIS L $3,358.77 1698
909 SOUTHLAND DR
LOT 11 BLK D
********SWEETWATER SPRINGS ********
********PB 36 PGS 52 TO 55 ********
SIMMONS JACK D & PHOEBE J $3,189.11 1699
3795 WATERCREST DR
LOT 65
-----SEC 32 TWP 20 RNG 29-------
HUSKEY CO $42.13 1700
P O BOX 4500
SEC 32 TWP 20S RGE 29E
BEG 165 FT N OF NW COR BLK D
SWEETWATER COVE RUN N TO N LI OF
SEC E TO ELY LI OF CREEK SLY &
WLY ALONG CREEK TO BEG
HUSKEY CO $317.36 1701
P O BOX 4500
SEC 32 TWP 20S RGE 29E
BEG 435.55 FT N OF NW COR
OF E 178 OF S 1/2 OF NE 1/4 RUN
N 771.789 FT S 48 DEG 39 MIN
12 SEC W TO ELY MOST LI OF
SWEETWATER ISLAND N 02 DEG
13 SEC 56 MIN W 86.71 FT S 84 DEG
12 MIN 35 SEC W 837.80 FT
N 05 DEG 27 MIN 21 SEC W 48.04 FT
NLY ON CURVE 93.81 FT N
84 DEG 32 MIN 35 SEC E 275 FT
N 17 DEG 16 MIN 01 SEC W
369.36 FT N 77 DEG 43 MIN 00 SEC
E 225 FT N 01 DEG 43 MIN
00 SEC E 58 FT N 38 DEG 13 MIN
00 SEC E 43 FT N 35 DEG
13 MIN 00 SEC E TO N LI OF SEC E
TO A PT N OF BEG S TO BEG

NAME-LEGAL DESCRIPTION — TAX-COST

********SWEETWATER OAKS SEC 02A ********
********PB 18 PG 41 ********
KING CHARLES J & CATHERINE M $1,790.05 1702
602 BLUE LAKE DR
LOT 7 BLK E
SWEETWATER OAKS SEC 2A
PB 18 PG 41
********SWEETWATER OAKS SEC 08 ********
********PB 19 PGS 30 + 31 ********
SICAR WILLIAM L & KATHY S $1,932.11 1703
313 SWEETWATER BLVD N
LOT 1 BLK B
SWEETWATER OAKS SEC 8
PB 19 PGS 30 + 31
ARMS LESLIE B & DIANE B $1,957.36 1704
109 SWEETWATER HILLS DR
LOT 1 BLK C
SWEETWATER OAKS SEC 8
PB 19 PGS 30 + 31
NIEL GEORGE L & ROSEMARY $1,886.04 1705
111 SWEETWATER HILLS DR
LOT 1 BLK C
SWEETWATER OAKS SEC 8
PB 19 PGS 30 + 31
SABHERWAL CHRISTOPHER $1,640.16 1706
136 SWEETWATER HILLS DR
LOT 12 BLK D
SWEETWATER OAKS SEC 8
PB 19 PGS 30 + 31
SCHULER HUBERT C $1,859.71 1707
302 COUNTRY HILL DR
LOT 6 BLK E
SWEETWATER OAKS SEC 8
PB 19 PGS 30 + 31
********SWEETWATER OAKS SEC 09 ********
********PB 19 PG 65 ********
NELSON HERBERT F & CAROLYN B $2,199.16 1708
110 VALLEY CT
LOT 12 BLOCK A
SWEETWATER OAKS SEC 9
PB 19 PG 65
********SWEETWATER OAKS SEC 10 ********
********PB 20 PGS 38 & 39 ********
RIECHERS CARL L & CHERYL E $2,830.37 1709
205 WEST RIDGEWOOD CT
LOT 13 BLK C
********SWEETWATER OAKS SEC 17 ********
********PB 31 PGS 51 & 52 ********
MORRO FRANCES & ANGELO $3,509.72 1710
600 ANTILLA AVE
LOT 4 BLK F
PURVIS JAMES T & BONNIE M $2,740.15 1711
118 COVERIDGE LN
LOT 15 BLK G
********SWEETWATER OAKS SEC 13 ********
********PB 24 PGS 30 TO 32 ********
ROBERTS RICHARD W & DONA J $3,779.75 1712
P O BOX 916334
LOT 11 BLK B
FELDMAN ROBERT & LYNDA $4,401.83 1713
825 WILD OAK CIR
LOT 21 BLK B
GETTEL JOHN J & MARY A $3,457.76 1714
656 SMOKERISE BLVD
LOT 36 BLK B
MORRO ANGELO $3,456.06 1715
600 ANTILLA AVE
LOT 5 BLK C
FERNANDEZ PETER J & JODIE A $2,987.65 1716
617 SMOKERISE BLVD
LOT 30 BLK C
********SWEETWATER OAKS SEC 02 ********
********PB 17 PGS 15 16 + 17 ********
LUNDBERG DAVID A & JILL C $2,516.70 1717
200 SWEETWATER BLVD S
LOT 1 BLK B
SWEETWATER OAKS SEC 2
PB 17 PG 17
POWELL DENNIS D & JUDITH L $1,933.96 1718
116 COUNTRYSIDE DRIVE
LOT 15 BLK C
SWEETWATER OAKS SEC 2
PB 17 PG 16
AHERN FRANK J & PATRICIA G $1,790.19 1719
127 COUNTRYSIDE DR
LOT 4 BLK D
SWEETWATER OAKS SEC 2
PB 17 PG 16
********SWEETWATER OAKS SEC 05 ********
********PB 19 PGS 1 TO 3 ********
NASSER MICHAEL D & PHYLLIS $3,009.30 1720
10 SQUIRREL TRAIL
LOT 5 BLK A
SWEETWATER OAKS SEC 5
PB 19 PGS 1 TO 3
STATTON ARTHUR W $2,211.19 1721
105 SHADOW LAKE DR
LOT 10 BLK A
SWEETWATER OAKS SEC 5
PB 19 PGS 1 TO 3
ORCH WILLIAM F & LAURA J $831.03 1722
110 BRAMBLEWOOD DR
LOT 23 BLK B
SWEETWATER OAKS SEC 5
PB 19 PGS 1 TO 3
WILSON GLORIA L $1,888.11 1723
300 SWEETWATER CREEK DR E
LOTS 10 + 10A BLK D
SWEETWATER OAKS SEC 5
PB 19 PGS 1 TO 3
AUSTIN DALE D & ARLENE F $1,931.64 1724
119 WAYLAND CIR
LOTS 10 + 10A BLK E
SWEETWATER OAKS SEC 5
PB 19 PGS 1 TO 3
WICKER GUY S & ALYCE L $2,606.22 1725
703 SQUIRREL TRL
LOT 11 BLK E
SWEETWATER OAKS SEC 5
PB 19 PGS 1 TO 3
********SWEETWATER OAKS SEC 07 ********
********PB 19 PGS 28 + 29 ********
WILLIAMS HELEN D & $2,621.31 1726
LANGLAND ROSEMARY R
LOT 4 BLK B
SWEETWATER OAKS SEC 7
PB 19 PGS 28 + 29
LEININGER PETER & JULIE $2,288.89 1727
302 GRANDTWINE LN
LOT 14 BLK D
SWEETWATER OAKS SEC 7
PB 19 PGS 28 + 29
CHENEY GEORGE F JR $2,406.53 1728
102 STONEBRIDGE DR
LOT 2 BLK F
SWEETWATER OAKS SEC 7
PB 19 PGS 28 + 29
ELLER ALFRED A & SYLVIA C $3,721.43 1729
201 SWEETWATER COVE BLVD E
LOT 2 (LESS NLY 25 FT) &
NLY 65 FT OF LOT 3 BLK G
SWEETWATER OAKS SEC 7
PB 19 PGS 28 & 29
-----SEC 33 TWP 20 RNG 29-------
********CUTLER COVE ********
********PB 33 PG 18 ********
VU PHUNG DUONG $1,096.83 1730
210 CROWN POINT CIR
LOT 1
********SWEETWATER OAKS ********
********PB 16 PG 22 ********
LUCAS STEVEN W $2,088.13 1731
309 3RD AVE NW
LOT 15 BLK A
FIVE HUNDRED TRUST THE $1,931.04 1732
1430 GENE ST
LOT 1 BLK C
ATWATER CHARLES R & BARBARA $1,930.94 1733
500 PALM LAKE COURT
LOT 31 BLK C
********SWEETWATER OAKS SEC 04 ********
********PB 17 PGS 59 + 60 ********
ESTRELLA ROSE M $2,291.19 1734
301 BLUE LAKE DRIVE
LOT 1 BLK B
SWEETWATER OAKS SEC 4
PB 17 PG 60
GERENA WENDY D $1,791.07 1735
205 BLUE LAKE DR
LOT 15 BLK B
SWEETWATER OAKS SEC 4
PB 17 PG 60
********SWEETWATER OAKS SEC 04A ********
********PB 17 PG 70 ********
KEMP TED & CAROL U $1,897.43 1736
206 PALMETTO CONCOURSE
LOT 4 BLK A
SWEETWATER OAKS SEC 4-A
PB 17 PG 70
********SWEETWATER OAKS SEC 06 ********
********PB 18 PG 61 TO 61 ********
MC MANUS EDWARD T & CHRISTINE $1,790.25 1737
212 HICKORY DR
LOT 5 BLOCK B
SWEETWATER OAKS SEC 6
PB 18 PG 61 TO 61
********SABAL POINT AMENDED PLAT ********
********PB 19 PGS 62 TO 64 ********
WEITL GREGORY E & LINDA L $1,971.22 1738
352 HORNBEAM DR W
LOT 8 BLK 1
BIDDLE JOHN S $2,391.57 1739
207 HORNBEAM DR E
LOT 41 BLK 3
WESEMANN LARRY T & LINDA J $1,917.67 1740
329 W HORNBEAM
LOT 51 BLK 3
********SABAL POINT WHISPER WOOD AT ********
********PB 21 PGS 47 & 48 ********
GRAHAM JAMES W JR & BARBARA O $1,981.89
540 WHISPERWOOD DR 1741
LOT 11
WHISPER WOOD AT SABAL POINT
PB 21 PGS 47 & 48
********CYPRESS LANDING AT ********
********SABAL POINT ********
********PB 21 PGS 70 & 71 ********
MARROCCO ROBERT JR & ANDREA M $1,937.66 1742
432 BAY TREE LN
LOT 81
********SABAL POINT WHISPER WOOD AT ********
********UNIT 2 ********
********PB 22 PGS 37 & 38 ********
GILLETT MICHAEL E & JANET A $2,209.62 1743
834 WOODVIEW DR
LOT 3
WHISPER WOOD AT SABAL POINT
UNIT 2
PB 22 PGS 37 & 38
********SABAL SQUARE CONDO ********
********AT SABAL POINT 1 ST REV ********
********PB 27 PGS 78 & 79 ********
ALTIZER R KEITH $140.83 1744
431 E HORATIO AVE
UNIT 3
SABAL SQUARE CONDO AT SABAL POINT
1 ST REV
PB 27 PGS 78 & 79
ALTIZER R KEITH $361.29 1745
431 E HORATIO AVE
UNIT 4
SABAL SQUARE CONDO AT SABAL POINT
1 ST REV
PB 27 PGS 78 & 79
********SABAL POINT AT SABAL GREEN ********
********PB 25 PGS 41 TO 43 ********
TROY B THEODORE & PAULINE P $1,283.48 1746
2474 BENT HICKORY CIRCLE
LOT 26
SABAL GREEN AT SABAL POINT
PB 25 PGS 41 TO 43
-----SEC 34 TWP 20 RNG 29-------
LEE CHANG G & KYUNG J $3,342.41 1747
964 RIVERS EDGE CT
SEC 34 TWP 20S RGE 29E
BEG 200.02 FT N OF SW COR
OF E 578 OF S 1/2 OF N 1/2
OF NE 1/4 RUN N 246.56 FT E
901.17 FT S 16 DEG 2 MIN
35 SEC E 109.66 FT S 54 DEG
16 MIN 32 SEC W 245.41 FT W
733.49 FT TO BEG
BRISKEY JOHN T & CONNIE R $3,890.99 1748
950 RIVER EDGE CT
SEC 34 TWP 20S RGE 29E
BEG 446.58 FT N OF SW COR
OF E 578 OF S 1/2 OF N 1/2
OF NE 1/4 RUN N 215.02 FT
E 980.39 FT S 321.2 FT W 50
FT N 16 DEG 2 MIN 35 SEC W
109.66 FT W 901.17 FT TO
BEG
FRIEDMAN CHARLES E & FRIEDA A $610.37 1749
234 IBIS RD
SEC 34 TWP 20S RGE 29E
N 267.37 FT OF W 1/2 OF E
1/2 OF NW 1/4 OF NE 1/4 OF
NE 1/4 (LESS N 25 FT RD)
NTS/ORLANDO DEVELOPMENT CO $8,512.50

NAME-LEGAL DESCRIPTION TAX-COST

10173 LENN STATION RD 1750
SEC 34 TWP 20S RGE 29E
BEG 433.51 FT SWLY ON NLY R/W SABAL
PALM DR OF MOST SLY COR SABAL
TRAIL AT SABAL POINT RUN N 64 DEG
15 MIN W 217.87 FT N 335.04 FT
N 71 DEG 18 MIN 38 SEC W 209.6 FT
N 74 DEG 11 MIN 42 SEC W 184.61 FT
N 66 DEG 43 MIN 1 SEC W 131.94 FT
N 25 DEG 5 MIN 46 SEC W 319.31 FT
N 75 DEG 22 MIN 45 SEC W 622.40 FT
S 21 DEG 52 MIN 56 SEC W 262.95 FT
S 31 DEG 0 MIN 30 SEC E 360.42 FT
S 40 DEG 53 MIN 40 SEC E 394.53 FT
S 3 DEG 56 MIN 58 SEC W 669.87 FT
ELY & NLY ON RD TO BEG
********SPRINGS WILLOW RUN SEC THE ********
********PB 17 PGS 7 + 8 ********
SPANBURG DANIEL L & KAREN J $3,146.23 1751
105 WISTERIA DR
LOT 8 BLK A
THE SPRINGS WILLOW RUN SEC
PB 17 PG 8
MOORE WILLIAM G & TRAUDL K $3,049.05 1752
130 WISTERIA ST
LOT 6 BLK B
THE SPRINGS WILLOW RUN SEC
PB 17 PG 8
********SPRINGS LANDING UNIT 3 ********
********PB 25 PGS 81 & 82 ********
ALLEN DAVID P & WENDY S $3,547.75 1753
420 RIVERPARK CIR
LOT 63
********SABAL POINT SABAL BEND AT ********
********PB 26 PGS 95 & 96 ********
SIGOURNEY FRANK G & SANDRA M $2,659.36 1754
455 TWISTING PINE CIR
LOT 39
SABAL BEND AT SABAL POINT
PB 26 PGS 95 & 96
********SABAL POINT SABAL GLEN AT ********
********PB 27 PGS 14 & 15 ********
SZCZEPANEK KENNETH W & CHARITY $1,497.42 1755
626 LONGMEADOW CIR
LOT 30
SABAL GLEN AT SABAL POINT
PB 27 PGS 14 & 15
********SABAL POINT SABAL TRAIL AT ********
********PB 28 PGS 58 & 59 ********
WINCHESTER JOSEPH S SR & CAROL $2,779.63 1756
450 SABAL CIR
LOT 26
SABAL TRAIL AT SABAL POINT
PB 28 PGS 58 & 59
********SABAL POINT SABAL RIDGE AT ********
********PB 28 PGS 94 & 95 ********
ROBBINS ROBERT B & SUSAN F $2,967.86 1757
531 TIMBER RIDGE DR
LOT 43
SABAL RIDGE AT SABAL POINT
PB 28 PGS 94 & 95
********SPRINGS LANDING UNIT 2 ********
********PB 26 PGS 27-29 ********
DUCLOS WILLIAM J & $3,938.25 1758
RUBIO SALLY M
LOT 13
ROLLS C JOHN & MARY J $4,365.81 1759
2195 SPRINGS LANDING BLVD
LOT 47
********SABAL POINT TIMBER RIDGE AT ********
********UNIT 1 ********
********PB 26 PGS 44 TO 46 ********
WATSON PHILIP W $1,322.33 1760
315 SABAL PARK PL #107
LOT 61
TIMBER RIDGE AT SABAL POINT UNIT 1
PB 26 PGS 44 TO 46
********SABAL POINT SABAL CREEK AT ********
********PB 37 PGS 97 TO 99 ********
CINHORN ARNOLD & BATEL $5,319.27 1761
450 WINDING CREEK PL
LOT 4
SABAL CREEK AT SABAL POINT
PB 37 PGS 97 TO 99
SHENOEL JOHN M $4,652.28 1762
181 CREEKSTONE CT
LOT 16
SABAL CREEK AT SABAL POINT
PB 37 PGS 97 TO 99
STRUTZ JOHN A & LORAINE $4,501.07 1763
504 WINDING CREEK PL
LOT 28
SABAL CREEK AT SABAL POINT
PB 37 PGS 97 TO 99
-----SEC 35 TWP 20 RNG 29-------
SALFI DOMINICK J $4,368.31 1764
350 MARKHAM WOODS RD
SEC 35 TWP 20S RGE 29E
BEG 916.91 FT N OF SW COR OF
SE 1/4 OF SW 1/4 RUN N 287.10 FT TO
S LINE OF N 1/4 OF SE 1/4 OF SW 1/4
E 330.41 FT S 30 DEG 31 MIN 47 SEC
W 310.52 FT N 70 DEG 58 MIN 17 SEC
W 68.66 FT W 401.78 FT TO BEG
(1.5 AC)
********DES PINAR ACRES ********
********PB 12 PG 52 ********
MUELLER RUSSELL P & DORIS J $1,521.42 1765
P O BOX 1617
N 200 FT OF E 210 FT OF
LOT 1
LARSON HARRIETT J $3,609.55 1766
1131 FERN DR
PT OF LOT 2 DESC AS BEG SW
COR RUN E 104.38 FT N 02 DEG
06 MIN 12 SEC W 180.62 FT N
90 DEG 01 MIN 03 SEC W 45.05
FT W 268.70 FT S 215 FT TO BEG
CUVET DONALD E $2,001.94 1767
1101 FERN DR
LOT 2 (LESS BEG SW COR RUN
E 330.38 FT N 02 DEG 06 MIN
12 SEC W 180.62 FT N 90 DEG
01 MIN 03 SEC W 45.05 FT E
31.30 FT N 185 FT W 283 FT S
TO BEG & N 7 FT FOR RD)
TYSON DUWAYNE R & LINDA S W $3,678.81 1768
825 MARKHAM WOODS RD
LOT 13 (LESS N 150 FT)
CORNELL HAL O JR $1,228.81 1769
P O BOX 962
N 150 FT OF LOT 13
********SANLANDO SPRINGS ********
********LAKE OAKS SECTION ********
********PB 9 PG 28 ********
BRIGGS JEANNE $1,399.28 1770
P O BOX 318
E 1/2 OF LOT 7 & ALL LOT 8
BLK B
********MEADOWS WEST THE ********
********PB 17 PG 6 ********
KITTRELL JOHN P + SARAH P $1,506.85 1771
4521 CONWAY GARDENS RD
LOT 4 BLK A
THE MEADOWS WEST
PB 17 PG 6
BLACKWELL ROBERTA $1,789.83 1772
29 RICE ST
LOT 8 BLK C
THE MEADOWS WEST
PB 17 PG 6
CHILDERS WILLIAM I & PATRICIA $1,129.12 1773
100 SHEPHERD TRL
LOT 11 BLK C
THE MEADOWS WEST
PB 17 PG 6
********INNSWOOD ********
********PB 38 PGS 25 & 26 ********
SCHNERT MARK W & DEBRA G $5,353.97 1774
960 INNSWOOD CT
PT OF LOTS 9 & 10 DESC AS
BEG NW COR LOT 10 RUN S 200 FT
N 71 DEG 25 MIN 44 SEC E 47.68 FT
S 51 DEG 32 MIN 5 SEC E 97.30 FT
N 59 DEG 11 MIN 11 SEC E 162.67 FT
N 42 DEG 21 MIN 50 SEC E 156.22 FT
NWLY ON CURVE 26.73 FT W 280.49 FT
TO BEG
********SPRINGS LANDING THE ESTATES AT********
********PB 29 PGS 74 & 75 ********
BARTLETT PAUL W & DONNA M $5,489.09 1775
511 ESTATES PLACE
LOT 7
THE ESTATES AT SPRINGS LANDING
PB 29 PGS 74 & 75
T G JONES COMPANY INC THE $1,607.74 1776
13100 MANCHESTER RD
LOT 16
THE ESTATES AT SPRINGS LANDING
PB 29 PGS 74 & 75
MORETON DAVID M & SHARON A $5,703.67 1777
590 ESTATES PLACE
LOT 21
THE ESTATES AT SPRINGS LANDING
PB 29 PGS 74 & 75
-----SEC 36 TWP 20 RNG 29-------
********MEADOWS UNIT 1 ********
********PB 15 PGS 66 + 67 ********
SPEBL FRANK & CYNTHIA E $1,352.81 1778
PREVOTS MARY ANN
LOT 39 BLK B
THE MEADOWS UNIT 1
PB 15 PG 67
BENEFICIAL SAVINGS BANK $2,027.31 1779
C/O TODD M HOEPKER
LOT 3 BLK D
THE MEADOWS UNIT 1
PB 15 PGS 66 + 67
********WOODLANDS THE ********
********PB 16 PG 3 ********
FREE BILLY Y & MARY F $1,319.46 1780
202 TOLLGATE TRL
LOT 14 BLK F
THE WOODLANDS
PB 16 PG 3
********WINSOR MANOR ********
********PB 16 PG 94 ********
PATEL JAYANTI & KUSUMBEN $367.03 1781
131 GLENDALE DR
LOT 28
SEWELL DOROTHY $1,758.66 1782
119 GLENDALE DR
LOT 35
LOUIS KELLY M & ROSETTE Z $1,766.58 1783
109 ARDSDALE CT
LOT 83
********DEVONSHIRE ********
********PB 17 PGS 18 + 19 ********
CASTILLO JOSE L & $1,997.54 1784
MONIELVO ANNA
LOT 22
STONE JONATHAN & JOANNE $1,536.53 1785
680 CHELSEA RD
LOT 96
STONE JAMES E $1,936.58 1786
555 PRESTON RD
LOT 132
********WINSOR MANOR 1ST ADD ********
********PB 17 PGS 23 + 24 ********
DEBAUIN IAN M & MARGARET E $1,653.50 1787
116 SHERIDAN AVE
LOT 75
MAINGOT DAVID J & MARGARET J $1,837.33 1788
142 SHERIDAN AVE
LOT 81
IRWIN RONALD L TRUSTEE &C/O $1,491.58 1789
DONAHUE KEVIN & DEBORAH
LOT 126
********WOODLANDS SEC 4 ********
********PB 17 PGS 67 68 + 69 ********
DEONARINE WILFRED & SAHODRA $1,636.46 1790
121-20 HILLSIDE AVE
LOT 10 BLK P
********MOORINGS THE ********
********PB 18 PG 32 ********
FORNACI WILLIAM J & JULIE P $1,669.37 1791
120 SLADE DR
LOT 22
THE MOORINGS
PB 18 PG 32
********WINDTREE WEST UNIT 2 ********
********PB 21 PGS 89 & 90 ********
HENRY STANLEY R & VIRGINIA L $1,197.23 1792
1010 WAVERLY DR
LOT 4
TAYLOR ELAINE P $1,369.06 1793
940 ALAMEDA DR
LOT 29
FINN LORI A $903.92 1794
1041 ALAMEDA DR
LOT 52
********TYLERS COVE SUBD ********
********PB 29 PG 47 ********
DUNMYER EVELYN C $2,372.88 1795
560 THAMES CIR
LOT 1
********HARBOUR ISLE SUBD ********
********PB 30 PGS 38 & 39 ********
BUKOR ISTVAN $1,191.49 1796
1125 AUTUMN BROOK CIR
LOT 13
CARTER ROOSEVELT & MARGARET $1,631.71 1797
1137 AUTUMN BROOK CIR
LOT 12
-----SEC 01 TWP 20 RNG 30-------
O'NEAL HAROLD W & BETTY L $1,079.42 1798
2611 S SANFORD AVE
SEC 01 TWP 20S RGE 30E
BEG 150 FT N OF INT E LI
MAGNOLIA AVE & N LI 25TH PL
RUN N 100 FT E TO GT LI
SWLY ON GT LI TO PT E OF
BEG W TO BEG
AND
01-20-30-506-0000-0080
N 100 FT OF S 250 FT OF
LOT 8
FRANK L WOODRUFFS SUBD
PB 3 PG 44
PILCHER BARTON B & OLIVIA M $1,977.82 1799
2700 RIDGEWOOD AVE
SEC 01 TWP 20S RGE 30E
S 153 FT OF NE 1/4 OF NE
1/4 OF NE 1/4 W OF GT LINE
(LESS RDS)
AND
01-20-30-506-0000-0081
S 150 FT OF LOT 8
PB 3 PG 44
BENNETT TIMOTHY J & APRIL J $1,691.06 1800
2703 S MAGNOLIA AVE
SEC 01 TWP 20S RGE 30E
E 75 FT OF W 105 FT OF N
150 FT OF NE 1/4 OF NE 1/4
OF SE 1/4
PERKINS JANIE L & $174.44 1801
LANE LINDA G ICSO
SEC 01 TWP 20S RGE 30E
S 70 FT OF N 140 FT OF W
165.5 FT OF S 1/2 OF SE
1/4 OF NE 1/4 OF SE 1/4
MC CONNELL DALE L & DONNA L $188.93 1802
2532 POINSETTIA AVE
SEC 01 TWP 20S RGE 30E
W 50 FT OF E 189 FT OF S
150 FT OF N 300 FT OF SE
1/4
********SPURLING HEIGHTS ********
********PB 6 PG 19 ********
ROBERT NADINE $1,049.77 1803
P O BOX 440
BLK 3 & VACO ALLEY (LESS S
100 FT OF E 127.4 FT & E
1/2 OF VACO ALLEY ADJ & NLY
150 FT)
********DREAMWOLD AND ********
********2ND & 4TH SECTIONS ********
********PB 3 PGS 90 & 91 ********
BLAIR STEVEN B $800.95 1804
7369 SCHUBCAR LN
ALL LOT 18 & NLY 2 INCHES OF
LOT 15 BLK 1
DREAMWOLD
PB 4 PG 30
RISKE WILLIAM D & KAREN M & $2,974.94 1805
KEMP JERRY W & SHARON W
S 34.17 FT OF LOT 6 & ALL LOT 7
(LESS S 30 FT) BLK 2
DREAMWOLD
PB 4 PG 30
ALLCOCK ALLAN & JUDITH $2,976.92 1806
1568 CLEFSTONE DR
ALL LOT 20 & N 12.54 FT
OF LOT 21 BLK 2
DREAMWOLD
PB 4 PG 30
MCTOMBOR EUGENE R & GLADYS C $1,292.09 1807
2831 GROVE DR
LOT 10 BLK 4
DREAMWOLD
PB 4 PG 30
A & B BAKERY & RESTAURANT $1,367.95 1808
EQUIP INC
LOTS 16 + 17 BLK 5
DREAMWOLD
PB 4 PG 30
AUTOMOTIVE 1 PARTS SERVICE INC $1,995.47 1809
P O BOX 992
LOTS 11 + 12 BLK 8
DREAMWOLD
PB 3 PG 90
AUTOMOTIVE 1 PARTS SERVICE INC $2,659.73 1810
P O BOX 992
LOT 13 BLK 8
DREAMWOLD
PB 3 PG 90
MORRIS ROBERT M $1,808.31 1811
615 TWENTY FIFTH ST W
LOTS 30 31 + 32 BLK 9
DREAMWOLD
PB 3 PG 90
ORSINI RUDOLFO A & LUZ M $1,235.94 1812
14833 THIRTY-FIFTH CIR SW
LOT 21 BLK 11
DREAMWOLD
PB 3 PG 90
GALARZA JOSE L $213.82 1813
740 BRIARCLIFFE ST
LOTS 12A + 13 BLK 11
DREAMWOLD
PB 4 PG 99
SMITH JOHN D & KAREN M $536.04 1814
1023 JARITA ST
LOTS 14A & 15 BLK 11
DREAMWOLD
PB 4 PG 99
PRESCOTT RUFUS J LIFE EST $145.49 1815
(PEARCE PRIST ET AL)
LOTS 15 + 16 BLK 13
DREAMWOLD
PB 3 PG 90
COB CORP $242.15 1816
2595 SANFORD AVE
LOT 26 BLK 13
DREAMWOLD
PB 3 PG 90
BROWN DEBRA P PERSONAL REP $1,127.42 1817
P O BOX 1764
PART OF LOT 9 DESCRIBED AS
BEG NE COR RUN SWLY ON R/W
90 FT WLY 31.08 FT NLY
[illegible]
(LESS RD) BLK 15
DREAMWOLD
PB 4 PG 30
LEFFLER PATRICIA & $1,557.93 1818
LEFFLER VIRGINIA TCBB
BEG SE COR LOT 2 RUN W 58
FT N 24 DEG 50 MIN E
105.56 FT S 65 DEG 52 MIN
E 60.82 FT SWLY 83.3 FT TO
BEG BLK 17
DREAMWOLD
PB 4 PG 99
BROWN DEBRA P PERSONAL REP $771.93 1819
P O BOX 1764
LOTS 5 + 6 BLK 18
DREAMWOLD
PB 3 PG 90
BLACK FEDERALRIQUE D $242.15 1820
P O BOX 464
LOT 19 BLK 18
DREAMWOLD
PB 3 PG 90 + PB 4 PG 99
POPIANO ALLEN V $394.60 1821
P O BOX 114
LOT 13 BLK 23
DREAMWOLD
PB 4 PG 99
NEWALLIS RICHARD J JR $822.66 1822
736 JOHNSON DR
LOT 23 BLK 24
DREAMWOLD
PB 3 PG 90
MICOLETON HUMBERTO G $242.15 1823
449 ROSEWOOD LN W
LOT 23 BLK 25
DREAMWOLD
PB 3 PG 90
GARRISON JOSEPH A $301.97 1824
2629 EL CAPITAN DR
LOT 7 BLK 26
DREAMWOLD
PB 4 PG 99
GARRISON JOSEPH A $1,245.04 1825
1200 LAKE MARKHAM RD
LOT 8 BLK 26
DREAMWOLD
PB 4 PG 99
SECSURAUN INC $16,309.37 1826
1120 FLORIDA AVE
LOTS 9 TO 15 BLK 27
DREAMWOLD
PB 4 PG 99
WIGHT ROBERT S & RISA A R $1,167.48 1827
338 N FOX CHASE POINT
LOT 33 BLK 28
DREAMWOLD
PB 4 PG 99
RASMUSSEN J QUENTIN TRUSTEE $1,046.06 1828
TRUST # 2525 GS
LOT 17 BLK 35
DREAMWORLD
PB 4 PG 99
DUNAWAY JOHN R & $338.04 1829
TAYLOR STEPHANIE M
LOT 10 BLK 36
DREAMWOLD
PB 4 PG 99
SANCHEZ MIGUEL A & HEIDI M $494.61 1830
2535 GEORGIA AVE
LOT 49 BLK 36
DREAMWOLD
PB 4 PG 99
********WOODRUFFS SUBD FRANK L ********
********PB 3 PG 44 ********
SHORT JAMES R & GENEVIEVE $480.81 1831
3719 RONDA DR
LOT 8
FRANK L WOODRUFFS SUBD
PB 3 PG 44
SHORT JAMES R & GENEVIEVE $1,507.09 1832
3719 RONDA DR
LOT 10
FRANK L WOODRUFFS SUBD
PB 3 PG 44
CAMERON RICHARD R JR & JOAN A $730.79 1833
2549 S PALMETTO AVE
LOTS 49 + 51
FRANK L WOODRUFFS SUBD
PB 3 PG 44
GRACEY WILLIAM S & ANN B $923.13 1834
2551 PALMETTO AVE
LOTS 53 + 55
FRANK L WOODRUFFS SUBD
PB 3 PG 44
KNIGHT DONALYN P $221.96 1835
2557 PALMETTO AVE
LOTS 57 + 59
FRANK L WOODRUFFS SUBD
PB 3 PG 44
LILLY THOMAS P $635.99 1836
2618 S SANFORD AVE
LOTS 84 86 + 89 (LESS RD
R/W)
FRANK L WOODRUFFS SUBD
PB 3 PG 44
LILLY THOMAS P $192.44 1837
2618 S SANFORD AVE
S 1/2 OF LOT 85 + ALL
LOT 87
FRANK L WOODRUFFS SUBD
PB 3 PG 44
BROWNFIELD DEL & PHYLLIS $653.31 1838
2632 SANFORD AVE
LOTS 95 + 97
FRANK L WOODRUFFS SUBD
PB 3 PG 44
BROWNFIELD DEL & PHYLLIS $191.74 1839
2632 SANFORD AVE
LOT 96 (LESS RD R/W)
FRANK L WOODRUFFS SUBD
PB 3 PG 44
BROWNFIELD DEL & PHYLLIS $319.69 1840
2632 SANFORD AVE
LOT 98 (LESS RD R/W)
FRANK L WOODRUFFS SUBD
PB 3 PG 44
NASH WILKIE C & ELAINE F & $92.16 1841
CARUSO REGIS V & SUSAN
LOTS 153 + 155
FRANK L WOODRUFFS SUBD
PB 3 PG 44
GABBAI JUDITH PERSONAL REP $382.01 1842
112 SWEETWATER HILLS DR
LOTS 237 TO 246 & 317 TO 326 &
366 368 370 372 & 374
FRANK L WOODRUFFS SUBD
PB 3 PG 44
IRWIN MARY H $112.11
521 WOODFIRE WAY 1843
LOT 294 & E 1/2 VACO ALLEY ON W
FRANK L WOODRUFFS SUBD
PB 3 PG 44
SALVATION ARMY THE $78.81 1844
P O BOX 1709
LOT 296 & E 1/2 OF VACO
ALLEY ADJ ON W
FRANK L WOODRUFFS SUBD
PB 3 PG 44
SALVATION ARMY THE $78.81 1845
P O BOX 1709
LOTS 298 & E 1/2 OF
VACO ALLEY ADJ ON W
FRANK L WOODRUFFS SUBD
PB 3 PG 44
SALVATION ARMY THE $78.81 1846
P O BOX 1709
LOT 300 & E 1/2 OF VACO ALLEY
ADJ ON W
FRANK L WOODRUFFS SUBD
PB 3 PG 44
LAPS ARLAND D $720.98 1847
73 ALFRED CIR
LOTS 302 + 304 & 1/2 VACO ALLEY
FRANK L WOODRUFFS SUBD
PB 3 PG 44
ORTIZ HECTOR $2,799.58 1848
433 MAPLE HILL DR
S 41.50 FT OF LOT 313 & ALL LOT
315 & W 1/2 OF VACO ALLEY ADJ ON E
FRANK L WOODRUFFS SUBD
PB 3 PG 44
GABBAI JUDITH PERSONAL REP $87.06 1849
112 SWEETWATER HILLS DR
LOTS 365 367 369 371 373 418
420 & 422
FRANK L WOODRUFFS SUBD
PB 3 PG 44
WILLIAMS J A $39.15 1850
C/O VERY L WILLIAMS
LOT 396
FRANK L WOODRUFFS SUBD
PB 3 PG 44
COB CORP $1,192.59 1851
2595 SANFORD AVE
LOT 451 + N 1/2 OF LOT 453
FRANK L WOODRUFFS SUBD
PB 3 PG 44
GABBAI JUDITH PERSONAL REP $149.32 1852
112 SWEETWATER HILLS DR
LOT 461
FRANK L WOODRUFFS SUBD
PB 3 PG 44
CLAXTON DANIEL D & SHARON G $716.52 1853
2605 LAUREL AVE
LOT 465
FRANK L WOODRUFFS SUBD
PB 3 PG 44
DOUGNEY DOUGLAS S & ANDERSON $555.18 1854
MYRA A D & DOUGNEY DAVID A
LOTS 519 + 520 (LESS RD)
FRANK L WOODRUFFS SUBD
PB 3 PG 44
DOUGNEY DOUGLAS S & ANDERSON $239.94 1855
MYRA A D & DOUGNEY DAVID A
LOT 521
FRANK L WOODRUFFS SUBD
PB 3 PG 44
BETTS RALPH E SR & CAROLYN $1,461.00 1856
1507 SANFORD AVE
LOT 523 + N 15 FT OF
LOT 525
FRANK L WOODRUFFS SUBD
PB 3 PG 44
********SANDLEWOOD CONDOMINIUM ********
********ORB 985 PG 900 ********
MANN VIRGINIA $656.02 1857
700 AIRPORT BLVD E #81
UNIT 1 BLDG B
SANCHEZ ISRAEL & ANA M $656.02 1858
4511 YEARLING CT
UNIT 8 BLDG B
CROOKS LOIS V $504.55 1859
102 VILLAGE TER #A-102
UNIT 4 BLDG D
BLACKSHEARE EDWARD L SR & $656.02 1860
BLACKSHEARE SUSIE PER REPS
UNIT 4 BLDG J
PEREZ ANA E $656.02
CASTILLO DAVID JTS 1861
UNIT 6 BLDG J
********VI MAR ********
********PB 8 PG 64 ********
BRANNAN JAMES F & $9,215.72 1862
SIMS RONALD E
LOTS 5 TO 11
VI MAR
PB 8 PG 64
********DRUID PARK AMENDED PLAT ********
********PB 7 PG 5 ********
CHUNI LAL HOLDINGS INC $16,181.06 1863
359 DOVER CT N
LOTS 1 TO 3 (LESS E 253 FT)
AMENDED PLAT DRUID PARK
PB 7 PG 5
HARPER CAROL B $831.74 1864
1675 KINGSTON RD
WLY 168 FT OF ELY 588 FT OF LOT
4
AMENDED PLAT DRUID PARK
PB 7 PG 5
HARPER CAROL B $1,649.29 1865
P O BOX 161604
W 170 FT OF E 420 FT OF LOT 4
E N 30 FT OF E 420 FT OF LOT 5
AMENDED PLAT DRUID PARK
PB 7 PG 5
HARPER CAROL B $2,667.11 1866
P O BOX 161604
LOT 4 (LESS E 588 FT)
AMENDED PLAT DRUID PARK
PB 7 PG 5
HARPER CAROL B $202.63 1867
P O BOX 161604
BEG SW COR LOT 5 RUN NELY
ALONG E R/W U S 17-92 43
FT S 64 DEG 52 MIN E 85.45
FT W 100.11 FT TO 350
AMENDED PLAT DRUID PARK
HARPER CAROL B $4,428.06 1868
P O BOX 161604
LOT 5 (LESS N 30 FT OF E 420 FT
& BEG SW COR RUN NELY ALONG US
17-92 43 FT S 64 DEG 52 MIN E
85.45 FT W TO BEG)
AMENDED PLAT DRUID PARK
PB 7 PG 5
HARPER CAROL B $2,313.63 1869
P O BOX 161604
LOT 6 (LESS E 688 FT
& RD ON W)
AMENDED PLAT DRUID PARK
PB 7 PG 5
HARPER CAROL B $1,819.60 1870
P O BOX 161604
E 688 FT OF LOT 6 + WLY
538 FT OF ELY 688 FT OF
LOT 7
AMENDED PLAT DRUID PARK
PB 7 PG 5
AMERICAN DEV LTD $4,620.12 1871
C/O WILLIAM SAUVE
LOTS 8 TO 18 E OF EXPRESSWAY
(LESS E 150 FT OF LOTS 8-14 &
N 41.5 FT OF E 150 FT OF LOT 15)
AMENDED PLAT DRUID PARK
PB 7 PG 5
SAUVE WILLIAM R & RITA L $16,574.66 1872
13100 STIRLING RD
PT OF LOTS 17 & 18 DESC AS BEG
SW COR LOT 18 RUN E 415.82 FT N
187.05 FT W 300 FT S 32 DEG 49 MIN
W 99.70 FT SWLY ON CURVE 120.30 FT
TO BEG (1.53 AC)
AMENDED PLAT DRUID PARK
PB 7 PG 5
SAUVE WILLIAM R & RITA L $6,499.95 1873
13100 STIRLING RD
PT LOTS 16 17 + 18 DESC AS
BEG 415.82 FT E OF SW COR LOT 18
RUN E 100 FT N 187.05 FT N 32 DEG
49 MIN E 93.13 FT W 400 FT S 32
MIN E 300 FT S 187.05 FT TO BEG
AMENDED PLAT DRUID PARK
PB 7 PG 5
0000-0170 CUTOUT FOR 87
MIC FLA PROP CORP ATTN $16.16 1874
RADMAR TRADING CORP RM 519
PT OF LOTS 21-26 DESC AS BEG
NE COR LOT 21 RUN W 951.56 FT
S 03 DEG 16 MIN 57 SEC E 602.96 FT
E 130.46 FT N 26 DEG 03 MIN 00
SEC E 667.8 FT TO BEG
AMENDED PLAT DRUID PARK
PB 7 PG 5
HANSON NORMAN R & JEAN M $7,501.48 1875
2612 MARSHALL AVE
W 230.34 FT OF E 339.46 FT
OF LOTS 38 39 + 40 (LESS S
56.3 FT + RD)
AMENDED PLAT DRUID PARK
PB 7 PG 5
JOHNSON LARRY T & $3,619.62 1876
JOHNSON RONNIE L
LOT 47 (LESS BEG N 31 DEG
57 MIN 15 SEC E 91.9 FT E
N 58 DEG 02 MIN 45 SEC W
59.85 FT OF SE COR RUN N 31
DEG 26 MIN 26 SEC W 131.34
FT WLY ON CURVE 32.15 FT
SWLY ON CURVE 36.58 FT S
58 DEG 02 MIN 45 SEC E
177.65 FT TO BEG) E 1/2 OF
VACD PT OF THE CROSSWAYS
ADJ
AMENDED PLAT DRUID PARK
PB 7 PG 5
SHUBERT CONSTR CO INC $1,627.21 1877
P O BOX 520189
LOT 57 (LESS N 20 FT & S 70 FT
OF E 120 FT) & N 50 FT OF LOT 58
(LESS E 120 FT)
AMENDED PLAT DRUID PARK
PB 7 PG 5
PERFORMANCE PROPERTIES INC $2,667.16 1878
121 PINE AVE W
E 120 FT OF S 70 FT OF LOT 57
& E 120 FT OF N 50 FT OF LOT 58
AMENDED PLAT DRUID PARK
PB 7 PG 5
KAZARIAN RALPH N $2,179.48 1879
1200 E COLONIAL DR
E 90 FT OF LOT 66
AMENDED PLAT DRUID PARK
PB 7 PG 5
********PARK VIEW 2ND ADD ********
********PB 4 PG 5 ********
BENTON JOHN D & HELEN $79.86 1880
2610 PALMETTO AVE
LOT 11
2ND ADD TO PARK VIEW
PB 4 PG 5
MC CONNELL DALE E $1,760.30 1881
2532 POINSETTIA AVE
LOTS 25 26 + 27
2ND ADD TO PARK VIEW
PB 4 PG 5
MC CONNELL DALE E $1,182.48 1882
2532 POINSETTIA AVE
LOTS 31 + 32 (LESS RD)
2ND ADD TO PARK VIEW
PB 4 PG 5
HASENSTEIN HERMAN A & $349.92 1883
ELIZABETH A
LOTS 47 + 48 (LESS RD)
2ND ADD TO PARK VIEW
PB 4 PG 5
********PARK VIEW 1ST ADD ********
********PB 3 PG 96 ********
PILCHER BARTON B & OLIVIA M & $391.15 1884
PILCHER CHRISTOPHER B
LOT 15
1ST ADD TO PARK VIEW
PB 3 PG 96
********EVANS SUBD ********
********PB 1 PG 17 ********
DAVIS MICHAEL Y $415.62 1885
2818 MAGNOLIA AVE
E 1/2 OF LOTS 8 + 9
********SOUTH PINECREST ********
********PB 10 PGS 9 + 10 ********
SELSOT TERENCE H & LACL E & $710.44 1886
WEBB ROBERT E
LOT 4 BLK C
SPINDLER JACOB H & SPINDLER $261.63 1887
FRANK JR & SPINDLER HAZEL JTS
LOT 8 BLK E
********SOUTH PINECREST 1ST ADD ********
********PB 10 PGS 42 + 43 ********
BELL ROBERT A & MARY S $974.21 1888
3355 BALSAM DR
LOT 3
DRISCOLL PERCY A $472.26 1889
203 LAUREL DR
LOT 9
********ROSALIND HEIGHTS ********
********PB 3 PG 47 ********
GREEN MICHAEL A $170.62 1890
2913 S PALMETTO AVE
LOT 4 BLK 4
SUDDETH BIRON D $407.46
2915 PALMETTO AVE 1891
LOTS 5 & 6 (LESS E 100 FT)
BLK 4
SMART JAMES L & $339.64 1892
SMART J C
E 100 FT OF LOTS 5 & 6 &
ALL LOT 7 BLK 4
GALLOWAY STARLIN & LOIS M $404.11 1893
2920 N HWY 426
LOTS 3 + 4 BLK 5
WEBB MARTIN K & DONNA B $795.37 1894
226 ELLIOTT AVE S
LOTS 13 TO 18 (LESS S 153
FT) BLK 6
-----SEC 02 TWP 20 RNG 30-------
PINEWOOD TRAIL APARTMENTS LTD $132,306.03 1895
4311 W WATERS AVE
SEC 02 TWP 20S RGE 30E
BEG 617.76 FT E & 701.36 FT N OF
S 1/4 COR RUN E 274.86 FT ELY ON
CURVE 206.04 FT N 424.16 FT W 60
FT N 200 FT W 420 FT S 200 FT
W 362.57 FT N 75 DEG 24 MIN 29 SEC
W 289.10 FT SWLY ON CURVE 168.72
FT S 20 DEG 13 SEC W 210 FT SELY
ON CURVE 429.53 FT E 157.01 FT TO
BEG (LESS RD)
PILCHER BARTON B & OLIVIA M $3,091.41 1896
2703 RIDGEWOOD AVE
SEC 02 TWP 20S RGE 30E
BEG 1914 FT S & 838.8 FT W
OF NE COR RUN W 552.48 FT
S 150 FT E 552.48 FT N 150
FT TO BEG
RENAISSANCE RETIREMENT LTD II $40,699.16 1897
C/O CHRIS BROGDON
SEC 02 TWP 20S RGE 30E
BEG 262 FT N OF SE COR RUN
N 395 FT W 381.06 FT S 0.6
FT W 973.2 FT N 454.72 FT
W 350 FT S 862.103 FT TO N
R/W OF RD SELY ON RD 10 FT
W OF BEG E TO BEG
********GENEVA TERRACE ********
********PB 11 PG 36 ********
BOWMAN DEBORAH P $308.97 1898
218 FOREST DR
LOT 44
********GENEVA TERRACE AMENDED ********
********PLAT ********
********PB 12 PGS 82 + 83 ********
GREENBERG ANDREW W AND $1,737.47 1899
JACQUELINE K SUTHERLAND
LOT 71
********WOODMERE TERRACE SEC 1 ********
********PB 19 PG 92 ********
DANIELS JOHN K & ALICE V $528.92 1900
195 VISTA OAK DR
LOT 31 BLK A
DANIELS JOHN K & ALICE V $573.94 1901
195 VISTA OAK DR
LOT 32 BLK A
********TERRACE THE ********
********PB 24 PGS 75-77 ********
THORNTON B GUY & $546.08 1902
ROBERTS MARY JO JTS
LOT 1A
THE TERRACE
PB 24 PGS 75-77
MOORE PATRICK C & CAROLYN S $1,135.94 1903
1760 PERCH LANE
LOT 3C
THE TERRACE
PB 24 PGS 75-77
********HIDDEN LAKE VILLAS PH 2 ********
********PB 27 PGS 1 & 2 ********
WALLACE GEORGE B S $1,208.69 1904
153 SANDPINE CIR
LOT 46
KEMPKE LEONARD W & $1,065.58 1905
KEMPKE KELLIE A JTS
LOT 60
CLARK CHARLES R & JUDITHE A $1,084.30 1906
110 SAND PINE CIR
LOT 78
********PINE RIDGE CLUB VILLAGE 1 THE ********
********PH 10 BLDG 17 ********
********ORB 1662 PG 1494 ********
OWEN MARION $883.98 1907
1161 NAOMI LN
UNIT 41
THE PINE RIDGE CLUB VILLAGE 1 PH 10
ORB 1662 PG 1494
********PINE RIDGE CLUB VILLAGE 1 THE ********
********PH 6 BLDG 13 ********
********ORB 1707 PG 669 ********
GOODNOUGH BEN R $163.58 1908
1322 PINE RIDGE CIR S
UNIT 92
THE PINE RIDGE CLUB VILLAGE 1 PH 6
ORB 1707 PG 669
HAAS INGEBORG Y $197.87 1909
117-48 222ND ST
UNIT H1
THE PINE RIDGE CLUB VILLAGE 1 PH 6
ORB 1707 PG 669
********HIDDEN LAKE VILLAS PH 3 ********
********PB 28 PGS 3 TO 6 ********
COLGAN MICHAEL R & DIANE M $918.26 1910
174 CLEAR LAKE CIR
ALL LOT 5 & SLY 1.67 FT OF
LOT 6
COPELAND LAWRENCE W JR $615.62 1911
162 CLEAR LAKE CIR
LOT 11
GOSS RICHARD & CHARLENE $767.31 1912
204 CLEAR LAKE CIR
LOT 23
-----SEC 03 TWP 20 RNG 30-------
SANDEFUR STANLEY H & JUDITH E $10.36 1913
SPOLSKI KEVIN ET AL
SEC 03 TWP 20S RGE 30E
E 50 FT OF NE 1/4 S OF LAKE MARY
RD E W OF NEW ACL RR & N 81 FT OF
S 1/2 OF SE 1/4 E OF NEW ACL RR
SANDEFUR STANLEY H & SPOLSKI $11.89 1914
KEVIN J & PARKER ALAN C
SEC 03 TWP 20S RGE 30E
BEG E 1/4 COR RUN W 175.45 FT N 42
DEG 47 MIN 29 SEC E 257.954 FT S
190.102 FT TO BEG
CHASE GROVES LTD $2,020.48 1915
C/O REAL EST TAX SERVICES INC
SEC 03 TWP 20S RGE 30E
BEG 39.07 CH W OF SE COR
RUN E 10 CH N 44 3/4 DEG E
11.7 CH N 83 3/4 DEG W TO
RY SWLY ALONG RY TO BEG
(LESS RY)
CHASE GROVES LTD $3,361.94 1916
C/O REAL EST TAX SERVICES INC
SEC 03 TWP 20S RGE 30E
BEG 6 CH N OF SE COR RUN N
14 CH W 23 1/2 CH TO OLD RY
SW ALG RY 13 CH S 83 3/4
DEG E 11.6 CH S 44 3/4 DEG
W 11.74 CH TO S LI OF SEC E
17 1/2 CH N 60 DEG E 13.7
CH TO BEG (LESS RY & N 61
FT E OF NEW ACL RR)
SANDEFUR STANLEY H & JUDITH E $428.60 1917
SPOLSKI KEVIN ET AL
SEC 03 TWP 20S RGE 30E
ALL N 1/2 OF SE 1/4 E OF
ACL RY
DYSON FREJA K ET AL $66.26 1918
C/O ELIZABETH MEBANE
SEC 03 TWP 20S RGE 30E
BEG SW COR LOT 1 BLK 2 BEL
ISLE SEC OF LOCH ARBOR RUN
S 73 DEG 29 MIN 49 SEC E
211.7 FT S 19 DEG 17 MIN W 55
FT N 83 DEG 40 MIN W 224.9 FT
NELY ON CURVE 95 FT TO BEG (LESS
BEG 66.70 FT N 73 DEG 29 MIN
49 SEC W OF SE COR LOT 1 BLK 2
RUN N 73 DEG 29 MIN 49 SEC W 145
FT SLY ON RD TO NW COR LOT 7
BLK 2 S 83 DEG 40 MIN E TO A PT
S 18 DEG 36 MIN 6 SEC W OF BEG
N 18 DEG 36 MIN 6 SEC E TO BEG)
********LOCH ARBOR FAIRLANE SEC ********
********PB 9 PG 100 ********
MC COLLUM EDITH M TR $83.48 1919
212 HOPEWOOD DR
LOT 10
COE NANCY J $1,325.07 1920
217 FOREST DR
N 10 FT OF LOT 22 + ALL
LOT 23 + S 11 FT OF LOT 24
********LOCH ARBOR ********
********GEORGE S WITHERS REPLAT ********
********NORTH ARBOR LAKE ********
ROUT MARK J & HOLLY M $1,435.31 1921
415 LAKE BLVD
E 1/2 OF LOT 6
********BEL-ISLE SEC OF LOCH ARBOR ********
********PB 7 PG 72 ********
MEBANE FRANK N JR $3,743.52 1922
245 DUBLIN DR
LOTS 4 TO 7 + 60 FT VACATED
ST ADJ TO LOT 5 ON S (LESS BEG
INT N LI LOT 7 & ELY RD R/W
RUN SLY ON R/W 29.13 FT S 73 DEG
29 MIN 49 SEC E 145 FT N 18 DEG
36 MIN 6 SEC E TO N LI LOT 7 N 83
DEG 40 MIN W TO BEG) BLK 2 & SLY
1/2 OF LOT 8 & ALL LOTS 9 & 10
BLK 3
JENKINS DEBBIE P & $507.98 1923
PHARIS FRANKLIN E & LOIS M JTS
LOT 10 BLK 4
********LOCH ARBOR ISLE OF PINES ********
********SEC NO 2 ********
********PB 8 PG 63 ********
MEBANE FRANK N JR & ELIZABETH $10.92 1924
237 CRYSTAL DR
N 60 FT OF LOT A (LESS W
225 FT) + N 60 FT OF LOT 4
********CHASE GROVES UNIT 1 ********
********PB 44 PGS 24 THRU 28 ********
CHASE GROVES LTD $2,216.66 1925
715 FERNCREEK AVE N
TRACT M
********HIDDEN LAKE PH 2 UNIT 4 ********
********PB 25 PGS 66 & 67 ********
GILBERT VAN RAY & CAROLE J $780.13 1926
110 CENTENNIAL DR
LOT 157
-----SEC 04 TWP 20 RNG 30-------
NEW DAY OUTREACH CENTERS INC $53,955.37 1927
1425 187TH ST NW
SEC 04 TWP 20S RGE 30E
BEG 40 CH W OF NE COR RUN
W 15 CH S 10 CH W 5 CH S 5 CH
E 20 CH N TO BEG
(LESS N 425 FT OF E 384.2 FT
& N 25 FT FOR RD)
MOODIE SANDRA LEE $98.24 1928
1651 MYRTLE LAKE HILLS RD
SEC 04 TWP 20S RGE 30E
W 100 FT OF E 885 FT OF S
70 FT OF N 4060 FT
********LOCH ARBOR COUNTRY CLUB ********
********ENTRANCE SEC ********
********PB 5 PGS 71 + 72 ********
BROWN DEBRA P PERSONAL REP $791.36 1929
P O BOX 1764
BEG NW COR OUT LOT 1 RUN E
136.85 FT S 210 FT W TO A PT S OF
BEG N TO BEG
BROWN DEBRA P PERSONAL REP $959.19 1930
P O BOX 1764
LOTS 1 2 5 + 6 BLK 1
BROWN DEBRA P PERSONAL REP $1,188.13 1931
P O BOX 1764
LOTS 1 TO 5 BLK 2
JOHNSON RUDOLPH Z + $539.69 1932
CLARA D
LOT 1 BLK 3
BROOKE TINA M & GEORGE $128.39 1933
THERESA J & HARRIS HAROLD M
N 1/2 OF LOT 4 BLK 7
********BREEZY ACRES ********
********PB 10 PG 1 ********
FNR PROPERTIES INC $1,145.29

NAME-LEGAL DESCRIPTION TAX-COST

600 MAGNOLIA AVE N 1934
LOTS 1 2 3 & 8
BECKMAN HARRY & LINDA $113.28 1935
P O BOX 151469
LOT 6
********CRYSTAL LAKE HEIGHTS
********PB 8 PG 17
PICOTTE RONALD T & NANCY A $2,740.08 1936
167 LINDA LN
LOT 6 BLK 2
RICHBURG NATHANIEL I & CAROLYN $440.16 1937
549 RANTOUL LANE
BEG 153.01 FT N OF SE COR
BLK 1 RUN W 182.5 FT N 100
FT E 182.5 FT S 100 FT TO
BEG
********LOCH ARBOR-PHILLIPS SEC
********PB 9 PGS 69 + 66
MC BRAYER MARGUERITE M R $1,279.42 1938
437 W CRYSTAL DRIVE
LOT 4 BLK 3
MC BRAYER DOUGLAS R E $911.80 1939
MARGUERITE M
LOT 6 BLK 3
CARUTHERS BOBBY G & JACQUELINE $1,109.39 1940
256 LAKEVIEW DR
LOT 6 BLK 4
********GREENBRIAR 4TH SEC OF
********LOCH ARBOR
********PB 19 PG 92
RICHBURG NATHANIEL I & CAROLYN $1,330.40 1941
549 RANTOUL LANE
LOT 5
GREENBRIAR OF LOCH ARBOR
4TH SEC
PB 19 PG 92
-----SEC 05 TWP 20 RNG 30-------
CHI-LAKE MARY INC $2,059.04 1942
2400 HARRELL RD
SEC 05 TWP 20S RGE 30E
BEG 19 CH E OF NW COR RUN
S 11 CH E 6.92 CH N 11 CH
W 6.92 CH
CHI-LAKE MARY INC $3,904.29 1943
2400 HARRELL RD
SEC 05 TWP 20S RGE 30E
N 11 CH OF W 19 CH OF NW
1/4 ALSO DESC AS OAKLAWN
CEMETERY PB 13 PG 28
********HILLS OF LAKE MARY PH 3
********PB 36 PGS 34 + 35
FARRO NICOLO & THERESA $2,030.05 1944
207 COLTMAN AVE
LOT 300
********HILLS OF LAKE MARY PH 4
********PB 36 PGS 36 & 37
RICHARDS WINSTON S & JEANETTE $1,877.19 1945
& RICHARDS GLORIA A TCSO
LOT 273
********TIMACUAN UNIT 6
********PB 37 PGS 63 TO 65
SINCLAIR ELLEN B $4,195.29 1946
445 BLUE SHORE CT
LOT 43
BLISS LEE S & MAUREEN C $3,920.56 1947
718 RED WING DR
LOT 31
GRANT EDWARD A & SHARON M $3,488.30 1948
431 SILVER DEW ST
LOT 60
********TIMACUAN UNIT 13
********PB 41 PGS 89 & 90
********PARRENT A/TP
SCULLY WILLIAM P JR $2,933.71 1949
818 EAGLE CLAW CT
LOT 5
********TIMACUAN UNIT 6A
********PB 43 PG 42
STENSTROM PATRICIA T $802.80 1950
550 TIMACUAN BLVD
LOT 1 (LESS BEG NLY MOST COR
RUN S 88 DEG 4 MIN 43 SEC E 100
FT S 4 DEG 12 MIN 38 SEC E 112.82
FT S 85 DEG 47 MIN 22 SEC W 64.5
FT N 9 DEG 35 MIN 18 SEC W TO BEG)
********SECURITY PARK
********PB 43 PGS 76 & 77
EARLEY HUBERT R $6,323.26 1951
203 ORANGE AVE S
LOT 7 (LESS S 507.3 FT)
-----SEC 06 TWP 20 RNG 30-------
FROEHLICH JAMES R & DANA L $473.84 1952
1411 TIOGA TRL
SEC 06 TWP 20S RGE 30E
BEG NW COR RUN S 150.82 FT
E 148 FT S 164 FT E 301.82
FT N 31 DEG 24 MIN 13 SEC
W 33.42 FT N 4 DEG 13 MIN
53 SEC W 50 FT N 1 DEG 51
MIN 5 SEC W 50 FT N 8 DEG
21 MIN 23 SEC E 49.06 FT N
112.92 FT W TO BEG (LESS
RD)
JENKINS JUDITH P $232.65 1953
947 BANANA LAKE RD
SEC 06 TWP 20S RGE 30E
N 1/4 OF W 549.5 FT OF S 1831.6 FT
OF W 230 FT OF GOVT LOT 4 (LESS RD)
JENKINS JUDITH P $224.25 1954
870 BANANA LAKE RD
SEC 06 TWP 20S RGE 30E
S 1/2 OF N 1/2 OF W 549.5 FT OF S
1831.6 FT OF W 230 FT OF GOVT LOT 4
(LESS RD)
LENZ SEYMOUR S & JEANETTE B $4,770.42 1955
PO BOX 669
SEC 06 TWP 20S RGE 30E
S 299 FT OF SE 1/4 OF SE 1/4
(LESS E 1755 FT FOR RD)
(17.28 AC)
-----SEC 07 TWP 20 RNG 30-------
HEATHROW LAND & DEV CORP $4,701.81 1956
250 INTERNATIONAL PKWY
SEC 07 TWP 20S RGE 30E
FROM INT W LI SEC & SLY R/W
ABANDONED RR RUN NELY ON SLY R/W
620 (M) FT TO POB RUN S [illegible]
35 MIN 47 SEC E [illegible]
[illegible]
ON SLY R/W ABANDONED RR TO BEG
CAMMACK MARGARET C ET AL $2,848.37 1957
TRUSTEES
SEC 07 TWP 20S RGE 30E
S 200 FT OF W 230.67 FT OF E
705.67 FT OF NE 1/4 & W 230.67 FT
OF E 705.67 FT OF N 1/2 OF
NE 1/4 OF SE 1/4
********LAKE EMMA EAST
********PB 17 PG 14
CAMMACK MARGARET C ET AL $959.00 1958
TRUSTEES
LOT 1
CAMMACK MARGARET C ET AL $1,187.40 1959
TRUSTEES
LOT 2
CAMMACK MARGARET C ET AL $1,389.60 1960
TRUSTEES
LOT 3
CAMMACK MARGARET C ET AL $1,246.08 1961
TRUSTEES
LOT 4
********LAKE MARY MEDICAL COMPLEX
********A CONDO
********PB 42 PGS 30 TO 34
PICKETT W JAMES III & CAROL A $10,304.01 1962
P O BOX 951539
UNIT 2
LAKE MARY MEDICAL COMPLEX A CONDO
PB 42 PGS 30 TO 34
MASON CHRISTOPHER & MICHAELA $4,707.36 1963
549 LAKE MARY BLVD
UNITS 92 THRU 100
LAKE MARY MEDICAL COMPLEX A CONDO
PB 42 PGS 30 TO 34
-----SEC 08 TWP 20 RNG 30-------
COVEN CHARLES B TRUSTEE $25,328.53 1964
C/O FIRST NATL BANK OF MT DORA
SEC 08 TWP 20S RGE 30E
N 1/2 OF NW 1/4
KIRCHNER E JANE TRUSTEE $1,197.43 1965
850 MAURY RD 833
SEC 08 TWP 20S RGE 30E
W 85 1/2 FT OF E 171 FT OF S
1/2 OF NW 1/4 OF SE 1/4 & W 85 1/2
FT OF E 171 FT OF N 1/2 OF SW
1/4 OF SE 1/4
********CRYSTAL LAKE SHORES
********AMENDED PLAT
********PB 6 PG 18
SCOTT JOSEPHINE C LIFE EST $11.43 1966
P O BOX 424
E 276.5 FT OF BLK A
AMENDED PLAT OF CRYSTAL
LAKE SHORES
PB 6 PG 18
ANDERSON CHARLES R & LORRAINE $806.21 1967
BOX 432
E 6 FT OF LOT J & ALL LOTS
K & L & S 2.5 FT OF ALLEY
ON N BLK 41
AMENDED PLAT OF CRYSTAL
LAKE SHORES
PB 6 PG 18
BACHUS TIMOTHY B & DEBORAH R & $207.42 1968
STOCKMAN KATHY A
LOTS 17 & 18 & S 14 FT OF
ST ON N & N 2.5 FT OF ALLEY
ON S BLK 41
AMENDED PLAT OF CRYSTAL
LAKE SHORES
PB 6 PG 18
SPIERING ARLAND D & ELAINE B $291.26 1969
320 SEMINOLE DR
LOTS E & F & S 2.5 FT OF ALLEY
ON N BLK 42
AMENDED PLAT OF CRYSTAL LAKE SHORES
PB 6 PG 18
BROWN WALTER C & SHEILA I $973.36 1970
P O BOX 66
LOTS I & J & S 2.5 FT OF
ALLEY ON N BLK 42
AMENDED PLAT OF
PAPARELLA CARMELLA TRUSTEE $5,742.04 1971
C/O MARK L ORNSTEIN
LOTS V W & X & W 8 FT OF ST
ON E BLK 46
AMENDED PLAT OF CRYSTAL
LAKE SHORES
PB 6 PG 18
NOBLES HAROLD S JR $1,119.70 1972
P O BOX 158
LOTS R S + T BLK 49
AMENDED PLAT OF CRYSTAL
LAKE SHORES
PB 6 PG 18
NOBLES HAROLD S JR $749.21 1973
P O BOX 158
LOTS U + V BLK 49
AMENDED PLAT OF CRYSTAL
LAKE SHORES
PB 6 PG 18
********FOREST THE
********PB 20 PGS 49 TO 52
BILDERBECK JAMES L $303.12 1974
524 W PLANTATION BLVD
LOT 4 BLK D
THE FOREST
PB 20 PGS 49 TO 52
BUEHLER THOMAS E JEANNE M $396.29 1975
504 PLANTATION BLVD W
LOT 33 BLK D
THE FOREST
PB 20 PGS 49 TO 52
********FOREST THE PHASE 2 SEC 2
********PB 24 PGS 22 TO 24
TROUT ROBERT C LIFE EST $313.79 1976
(FANKHAUSER KATHLEEN M)
LOT 90
FOREST PHASE 2 SEC 2
PB 24 PGS 22-24
********CRYSTAL LAKE WINTER HOMES
********SUBD
********PB 2 PGS 114 115 + 116
STEWART JAMES A $2,131.91 1977
111 FREDERICK AVE E
LOTS 4 5 & 6 BLK 3
HOENICKE WILFRED C & DENISE $285.62 1978
1096 CHEYENNE TRAIL
LOTS 13 14 & 15 BLK 3
CRYSTAL LAKE WINTER HOMES SUBD
PB 2 PG 115
MALLOY CLARENCE K $1,061.49 1979
163 FREDERICK AVE
LOTS 7 8 + 9 BLK 4
SRODIE JAMES M & SHARON R $471.75 1980
816 ALMA AVE W
LOTS 32 TO 36 BLK 10
CRYSTAL LAKE WINTER HOMES SUBD

PB 2 PG 115
CRAWFORD J W & MARY L $657.22 1981
305 N 2ND ST
LOTS 19 TO 23 & PT VACD ST ADJ
ON N OF LOT 19 BLK 12
CRYSTAL LAKE WINTER HOMES SUBD
PB 2 PG 115
BACON MARTIN P JR & MARGARET L $363.32 1982
190 ALMA AVE E
LOTS 32 + 33 BLK 12
ENGLAND CHARLES E & DEBORAH J $433.30 1983
238 2ND ST
LOTS 33 TO 36 & PT VACD ST ON E
OF LOT 36 BLK 14
CRYSTAL LAKE WINTER HOMES SUBD
PB 2 PG 115
BONGER ANNA L $432.27 1984
107 E 4TH ST
LOTS 24 25 + 26 BLK 17
EVANS ANITA M $58.24 1985
250 SECOND ST N
LOTS 15 + 16 BLK 18
SELOCK FINIS & DOUGLAS R $283.22 1986
MC BRAYER
LOTS 23 TO 25 BLK 18
TILLIS LEONARD E $772.49 1987
P O BOX 713
LOTS 31 TO 36 & PT VACD ST ON E
OF LOT 36 BLK 18
CRYSTAL LAKE WINTER HOMES SUBD
PB 2 PG 115
ALCOTT GARY R & DONA M $1,082.55 1988
189 GRAND BEND AVE E
LOTS 15 16 17 + 18 BLK 19
SIMMONS JUDITH C $432.13 1989
P O BOX 950149
LOTS 26 27 28 + E 4 FT OF
LOTS 22W + 24W BLK 20
JADOST INC $1,899.64 1990
C/O ROYCE PIPKINS
LOTS 14 15 16 BLK 21
CRYSTAL LAKE WINTER HOMES SUBD
PB 2 PG 115
JADOST INC $975.57 1991
C/O ROYCE PIPKINS
LOTS 31 TO 36 BLK 21
CRYSTAL LAKE WINTER HOMES SUBD
PB 2 PG 115
SCIENE CARIBBEAN CO $1,606.34 1992
C/O LESLIE A ROZENZWEIG
LOTS 34 TO 36 (LESS W 10 FT
OF LOT 20) BLK 23
FELTS CAROLYN A $701.81 1993
210 CRYSTAL LAKE AVE
S 108 FT OF LOTS 31 + 33 +
S 108 FT OF W 19 FT OF LOT
36 BLK 24
HUDSON MICHAEL R $1,970.62 1994
30 SWEETWATER CREEK CIR
LOTS 19 TO 24 & PT VACD ST ON W
OF LOT 19 BLK 36
NOBLES HAROLD S JR $372.52 1995
P O BOX 158
LOTS 9 + 10 BLK 36
NOBLES HAROLD S JR $494.16 1996
P O BOX 158
LOTS 11 + 12 BLK 36
NOBLES HAROLD S JR $320.66 1997
P O BOX 158
LOTS 13 + 14 BLK 36
FERGUSON HENDERSON & HELEN $617.24 1998
129 E CRYSTAL LAKE BLVD
LOTS 9 + 10 BLK 38
FERGUSON HENDERSON & HELEN M $736.37 1999
129 E CRYSTAL LAKE BLVD
LOTS 11 + 12 BLK 38
FERGUSON HENDERSON & $189.44 2000
HELEN M
LOTS 29 + 30 BLK 38
********TIMACUAN UNIT 16 PH 1
********PB 44 PGS 46 THRU 51
BARL RONALD & SYLVIA $1,703.25 2001
704 MISSOURI AVE S
LOT 116
BARL RONALD & SYLVIA $1,703.25 2002
704 MISSOURI AVE S
LOT 117
EMS CONSTR INC $1,703.25 2003
5359 SHORELINE CIR
LOT 122
-----SEC 09 TWP 20 RNG 30-------
MC CRACKEN ALICE C HEIRS $9.17 2004
SEC 09 TWP 20S RGE 30E
LOT 1 (LESS S 40 AC)
SCHIRARD BARBARA D $1,196.57 2005
112 CRYSTAL VIEW E
SEC 09 TWP 20S RGE 30E
BEG INT N LI FREDRICK AVE
& E LI COUNTRY CLUB RD E 99 FT
N 116 FT W 99 FT S TO BEG
& ALL VACD PT OF ST ADJ ON S
PALMER ELECTRIC CO $3,918.17 2006
875 JACKSON
SEC 09 TWP 20S RGE 30E
BEG 39 FT S & 120 FT E OF
NW COR OF SE 1/4 OF SE 1/4
RUN E 341.2 FT S 01 DEG 20
MIN 01 SEC W 48.71 FT S 81
DEG 14 MIN 55 SEC W 169.03
FT N 29 DEG 34 MIN 31 SEC
W 119.3 FT S 52 DEG 53 MIN
59 SEC W 103.8 FT S 13
DEG 37 MIN 07 SEC E 103.5
FT S 61 DEG 14 MIN 55 SEC W
117.39 FT W 90.36 FT N
153.12 FT E 120 FT N 101 FT
TO BEG
COOKE LEONARD D & MELINDA S $880.81 2007
206 FLOYD AVE
SEC 09 TWP 20S RGE 30E
E 189 FT OF E 91 FT OF W
107 FT OF GOVT LOT 1 (LESS
CRYSTAL LAKE PARK 2ND SEC)
AND
09-20-30-507-0000-0320
E 91 FT OF W 97 FT OF LOT 2
CRYSTAL LAKE PARK 2ND SEC
PB 14 PG 17
********CRYSTAL POINT AMENDED PLAT
********[illegible]
HOFFMAN JOHN W & CAROL $1,316.67 2008
P O BOX 951196
LOT 10
********DURANTS ADD H D
********PB 3 PG 12
SHEPPARD WALLACE $38.30 2009
1798 LINCOLN AVE
LOT D (LESS THAT PART W OF
E LINE OF SW 1/4 OF SE 1/4
OF SEC 9-20-30)
H D DURANTS ADD
PB 3 PG 12
********GREENLEAF + WILSONS ADD
********PB 3 PGS 26 + 27
STARLING C WAYNE & KAREN R $1,161.22 2010
1758 FIELDBROOK CIRCLE E1
LOTS 24 + 26
JACKSON BOBBY W $680.70 2011
P O BOX 1205
LOTS 86 87 + N 22 FT OF
LOT 88 (LESS N 20 FT OF
LOT 86 FOR RD)
GREENLEAF & WILSONS ADD
PB 3 PG 27
JACKSON BOBBY W $1,697.56 2012
P O BOX 1205
S 14 FT OF LOT 88 + ALL
LOT 89
JACKSON BOBBY W $164.56 2013
P O BOX 1205
LOT 90
********CRYSTAL LAKE PARK 2ND SEC
********PB 14 PG 17
CRADDOCK WILLIAM L JR & $556.68
THERESA L 2014
LOT 6
********CRYSTAL LAKE PARK 1ST SEC
********PB 13 PG 74
CAIRO NANCY F $476.83 2015
P O BOX 34
LOT 7
********CRYSTAL RIDGE
********PB 38 PGS 96 TO 98
HELLERSON MICHAEL E $2,002.02 2016
365 CRYSTAL RIDGE WAY
LOT 17
LEWIS WILLIAM B & GISELA $1,914.17 2017
133 MONEGAN RD
LOT 60
CHARLOT LESLY & LOUISE Y $1,996.28 2018
105 RIDGE RD
LOT 64
********SPRINGHURST PARK
********PB 40 PGS 37 & 38
JENSEN RALPH E $2,272.49 2019
136 SPRINGHURST CIR
LOT 22
********MISTY OAKS
********PB 40 PGS 53 TO 55
SMITH SARAH J $2,059.00 2020
308 OAK LEAF CIR
LOT 3
MASON RONALD L TRUSTEE $1,837.65 2021
4300 HWY 17-92 S
LOT 48
-----SEC 10 TWP 20 RNG 30-------
CHASE GROVES LTD $7,596.79 2022
C/O REAL EST TAX SERVICES INC
SEC 10 TWP 20S RGE 30E
BEG 1918.62 FT W OF NE COR RUN S 30
DEG E 601.26 FT S 60 DEG W 1036.66
FT W TO ELY R/W SCL RR NELY ALONG
ELY R/W TO A PT W OF BEG E TO BEG
ORESKOVICH MICHAEL & GERTRUDE $420.92 2023
711 MEADOW ST
SEC 10 TWP 20S RGE 30E
N 104.38 FT OF S 651.61 FT
OF E 104.38 FT OF W
1145.85 FT OF GOVT LOT 3
WOODWARD BRUCE E & PENELOPE L $579.80 2024
241 ART LN
SEC 10 TWP 20S RGE 30E
BEG 819.97 FT N & 801 FT E OF SW
COR GOVT LOT 3 RUN E 208.71 FT N
229.05 FT W 208.71 FT S 229.05
FT TO BEG
********GROVEVIEW VILLAGE
********PB 17 PGS 4 TO 6
DIETZ ROBERT C $346.90 2025
905 GREAT BEND RD
LOT 11
DIETZ ROBERT C $346.90
905 GREAT BEND RD 2026
LOT 12
TODD THOMAS G $826.92 2027
125 ANTHONY DR
LOT 13
HOLDER NICHOLAS J $1,335.52 2028
860 WESLEY CIR
LOT 88
JOHNSON JAMES L & LOIS A $819.78 2029
219 MELISSA CT
LOT 111
********RAMBLEWOOD
********PB 23 PGS 7 & 8
DOWELL MARK S & DIANN R $1,909.16 2030
346 WILDWOOD DR
LOT 78
********HIDDEN LAKE PH 2 UNIT 1
********PB 24 PGS 16 TO 17
SEPE LUKE A JR $1,442.33 2031
210 BONADA RD
LOT 29 BLK 1
HIDDEN LAKE PHASE II UNIT I
PB 24 PGS 16 TO 17
********GROVEVIEW VILLAGE 1ST ADD
********REPLAT
********PB 26 PGS 4 TO 6
PULLMAN JOHN P & PATRICIA A $1,004.22 2032
432 SPRINGVIEW DRIVE
LOT 94
GROVEVIEW VILLAGE 1ST ADD REPLAT
PB 26 PGS 4 TO 6
********GROVEVIEW VILLAGE 3RD ADD
********REPLAT
********PB 26 PGS 9 & 10
JOHNSON TERRY L $915.46 2033
331 SPRINGVIEW DR
LOT 14 (LESS NLY 30 FT)
GROVEVIEW VILLAGE 3ND ADD REPLAT
PB 26 PGS 9 & 10
BRIDGES CHARLES A & JUANITA J $1,133.24 2034
404 SPRINGVIEW DR
LOT 38
GROVEVIEW VILLAGE 3ND ADD REPLAT
PB 26 PGS 9 & 10
********HIDDEN LAKE UNIT 1-C
********PB 17 PGS 55 + 56
MAYER SHARON A $838.96

208 LOCH LOW DR 2035
LOT 15 BLK H
GARRETT CAROLE J $681.43 2036
306 LOCH LOW LANE
LOT 9 (LESS BEG S 60 DEG 57
MIN 23 SEC W 115.044 FT OF
NW COR RUN S 1 DEG 53 MIN
41 SEC W 67.833 FT W 12.192
FT N 76 DEG 58 MIN 42 SEC W
109.149 FT N 25 FT E
118.919 FT TO BEG) & BEG SW
COR LOT 3 RUN N 13 DEG 20
MIN 41 SEC E 109.659 FT ELY
ON CURVE 10.914 FT S 19 DEG
15 MIN 4 SEC W 105.41 FT TO
BEG BLK J
********HIDDEN LAKE UNIT 1-E
********PB 17 PGS 57 & 58
LARSSON BRIAN J T $1,361.61 2037
237 LOCH LOW DR
LOT 20 BLK G
MATSANIS DIMITRIOS & LOTS S $1,469.49 2038
313 TALL PINE LANE
LOT 28 BLK H
********HIDDEN LAKE PH 2 UNIT 2
********PB 25 PGS 62 & 63
MERTHIE GREGORY L & PENNYE C $1,777.89 2039
136 CARVER AVE
LOT 97
-----SEC 11 TWP 20 RNG 30-------
CENTRAL FLORIDA PROPERTIES $6,402.33 2040
1109 BROWNSHIRE CT
SEC 11 TWP 20S RGE 30E
BEG 706.4 FT S 24 DEG 34 MIN W
& 321.26 FT N 65 DEG 26 MIN W OF
A PT 331.4 FT S OF NE COR RUN
S 24 DEG 34 MIN W 150.48 FT S 65
DEG 26 MIN E 241.26 FT S 24 DEG
43 MIN W 74.52 FT N 65 DEG 26 MIN
W TO LAKE NELY ON LAKE TO A PT
N 65 DEG 26 MIN W OF BEG S 65 DEG
26 MIN E TO BEG
DI MARIA JOSEPH $1,985.38 2041
7171 NW 44TH LN
SEC 11 TWP 20S RGE 30E
BEG MOST SLY COR LOT 1 BLK
E HIDDEN LAKE UNIT 1B RUN N
45 DEG E 190 FT E 611.3 FT
S 3 DEG 44 MIN 37 SEC E TO
SANFORD OT LINE N 85 DEG W
[illegible] FT TO ELY R/W
HIDDEN LAKE DR NWLY ON R/W
TO BEG (LESS THE ARBORS AT HIDDEN
LAKE SEC 1 & 2)
FALCON GROUP INC $1,509.64 2042
C/O MEADOWLAND JV PETER BARACH
SEC 11 TWP 20S RGE 30E
BEG 449.86 FT N OF SE COR
OF SW 1/4 OF SE 1/4 RUN N 115.84
FT W 290.75 FT SWLY ON CURVE
125 FT E 334.91 FT TO BEG
(LESS RD)
FALCON GROUP INC $1,364.09 2043
C/O MEADOWLAND JV PETER BARACH
SEC 11 TWP 20S RGE 30E
BEG 328 FT N 24 DEG 58 MIN 30 SEC E
& 241.33 FT E OF INT ELY R/W 17-92
& S LI SEC RUN N 181.26 FT E TO E
LI OF SE 1/4 OF SE 1/4 S 181.24 FT
W TO BEG
********FAIRLANE ESTATES SEC 1
********REPLAT
********PB 12 PG 101
RODRIGUEZ PEDRO J & DULCE M R $1,350.48 2044
178 LAKESIDE DR
LOT 9 BLK 5
MALLOY JOHN E & HELEN M $762.84
102 S CRIFFWOOD LANE 2045
LOT 4 BLK A
********BROWNING + HEPPE PLAT OF
********SURVEY FOR
********OR 162 PG 49
VILLAGE MARKETPLACE OF LAKE $1,935.21 2046
MARY LTD
PT OF LOTS 2 & 3 DESC AS FROM
MOST SLY COR LOT 3 RUN N 25 DEG
43 MIN E 366.35 FT N 64 DEG 17 MIN
55 SEC W 220 FT N 25 DEG 43 MIN E
20 FT N 64 DEG 17 MIN 55 SEC W 35
FT TO POB RUN S 69 DEG 42 MIN 5 SEC
W 190 FT S 20 DEG 17 MIN 55 SEC E
12.52 FT S 40 DEG 30 MIN E 202.21
FT N 25 DEG 43 MIN E 190 FT N 64
DEG 17 MIN 55 SEC W 49.30 FT N 20
DEG 17 MIN 55 SEC W 47.66 FT TO BEG
(.97 AC)
PLAT OF SURVEY FOR BROWNING & HEPPE
OR 162 PG 49
********HIDDEN LAKE UNIT 1-A RLY PLAT
********PB 17 PGS 99 & 100
DI MARIA JOSEPH $607.36 2047
7171 NW 44TH LN
PT OF BLK A DESC AS BEG NW
COR RUN S 16 DEG 13 MIN 10 SEC E
ALONG ELY R/W HIDDEN LAKE DR
437.31 FT SELY ON CURVE 227.36
FT S 64 DEG 15 MIN 42 SEC E 23 FT
N 23 DEG 44 MIN 18 SEC E 50 FT
N 398.94 FT N 63 DEG 56 MIN 30 SEC
W 334.42 FT TO BEG
HIDDEN LAKE UNIT 1A REVISED PLAT
PB 17 PG 100
********HIDDEN LAKE PH 3 UNIT 3
********PB 27 PGS 50 & 51
FRIEDEL JOHN M & SHERRIE E $995.40 2048
101 WILD ELM CT
LOT 81
WILLIS HENRY L JR & PATRICIA M $1,524.17 2049
108 WILD ELM CT
LOT 88
********HIDDEN LAKE VILLAS PH 4
********PB 28 PGS 26 TO 28
ANDERSON LENON $1,419.57 2050
100 LONG LEAF PINE CIR
LOT 1
ACKER LINDA S $1,051.79 2051
11 BROOKDALE CIR
LOT 57
PILCHER DANTON B & OLIVIA M & $1,023.96 2052
PILCHER CHRISTOPHER B
LOT 89
MARKLEY RONALD L $583.60 2053
101 LONG LEAF PINE CT
LOT 90
********ARBORS AT HIDDEN LAKE SEC 2
********THE
********PB 32 PG 78
DI MARIA JOSEPH $1,234.96 2055
7171 NW 44TH LN
UNITS 1901 TO 1905 BLK E
THE ARBORS AT HIDDEN LAKE SEC 2
PB 32 PG 78
********FAIRLANE ESTATES SEC 1
********PB 11 PGS 40-41
ROWE MARY E $177.40 2056
174 LAKESIDE DRIVE
LOT 3 BLK D
********LAKE MINNIE ESTATES
********PB 8 PG 42
V S HASEOTES & SONS LTD $5,150.87 2057
PARTNERSHIP
BEG NE COR LOT 25 RUN S 11
DEG E 973.14 FT S 73 DEG
59 MIN W 241.44 FT S 84
DEG 59 MIN 57 SEC W 208.71
FT S 11 DEG E 417.42 FT TO
POB N 11 DEG W 208.71 FT N
84 DEG 45 MIN 57 SEC E
208.71 FT S 11 DEG E
208.71 FT SWLY TO POB
(LESS RD ON S)
THOMPSON MARGARET A $268.99 2058
290 LAKE MARY BLVD
E 100 FT OF W 300 FT OF
LOT 29 (LESS RD ON S)
********HIDDEN LAKE PH 3 UNIT 7
********PB 30 PGS 79 & 80
KELLER DAVID E & DIANE H M $1,206.95 2059
129 LAKESIDE CIR
LOT 59
-----SEC 12 TWP 20 RNG 30-------
MIXON ELAINE M & MUSSER RUBY $1,971.86 2060
M & MC LAIN DARYL G
SEC 12 TWP 20S RGE 30E
BEG AT A PT 410 FT S 25
DEG 30 MIN W OF A PT
949.7 FT S OF NW COR ON E
R/W ST RD 400 RUN S 64 DEG
30 MIN E 400 FT N 73.12 FT
N 64 DEG 30 MIN W 368.53
FT TO R/W S 25 DEG 30 MIN
W ON R/W 66 FT TO BEG
********SOUTH PINECREST 2ND ADD
********PB 10 PG 89
COULTER PRESTON B & BARBARA M $1,049.08 2061
920 PENFIELD COVE
LOT 19
********SOUTH PINECREST 3RD ADD
********PB 11 PGS 62 + 63
RIVERO FEDOR A + FRANCES C $689.24
104 E COLEMAN CIRCLE 2062
LOT 3
COMBS AUDREY E & MARJORIE D $683.58 2063
119 E COLEMAN CIR
LOT 11
GEIGEN CHARLES F JR $472.26 2064
123 COLEMAN CIR E
LOT 13
TEMPLETON ROY & DEBORAH $1,229.36 2065
105 COLEMAN CIR W
LOT 30
********FLORA HEIGHTS
********PB 3 PG 19
KINCAID CRAIG D & $750.97 2066
ROBISON EUGENE E & NANCY A
LOT 5 (LESS N 12.5 FT) &
ALL
LOTS 6 & 7 BLK 1
PRECISION EQUITY INV INC $379.49 2067
208 COLONIAL DR E
LOTS 13 + 14 BLK 1
FAYER GARY A & MELISSA C $563.02 2068
270 FAYER LN
LOT 7 BLK 2
LOE BRIAN PERSONAL REP & $441.36 2069
TURNER JOAN A
LOTS 8 + 9 BLK 2
HAYES RAYBERT E $518.44 2070
PEMBERTON CONNA M
E 30 FT OF LOTS 19 & 20 BLK 2
FLAKE RANDALL W E $458.94 2071
PERRY JOHN E
E 95 FT OF LOTS 16 TO 18 &
W 105 FT OF S 20 FT OF N
40 FT OF LOT 17
BLK 3
FLAKE RANDALL W $236.87 2072
2563 PARK DR
W 105 FT OF LOT 16 & W 105 FT
OF N 20 FT OF LOT 17 BLK 3
FLAKE RANDALL W E $204.87 2073
PERRY JOHN E
W 105 FT OF LOT 15 & W 105 FT
OF S 20 FT OF LOT 17 BLK 3
FOSS DEBORAH W $128.91 2074
3302 PALMWAY DR
LOT 1 + S 1/2 OF VAC ST ON
N BLK N
BROWN DIANA M $72.43 2075
3304 PALMWAY
W 40 FT OF S 12 FT OF LOT 3 &
ALL LOT 4 BLK N
JONES C ROBERT JR & LUANN S $190.05 2076
3322 PALMWAY
LOT 9 & W 40 FT OF LOT 10
BLK 4
JONES C ROBERT JR & LUANN S $185.50 2077
3322 PALMWAY
E 140 FT OF LOT 10 BLK 4
FLAKE RANDALL W & MARLA M $419.81 2078
3522 PALMWAY DR
S 5 FT OF LOT 8 & ALL LOT 9
(LESS S 5 FT) BLK 6
********SOUTH PINECREST 4TH ADD
********PB 12 PGS 42 + 43
DEAN MARK & DEBBIE $604.29 2079
100 JINKENS CIR E
LOT 4
MOHN FRANK W + JOAN S $666.10 2080
107 E JINKINS CIRCLE
LOT 8
SINCLAIR ROBERT C & $51.37 2081
SINCLAIR COLBY
LOT 17
********BRENTWOOD
********PB 8 PG 43
ANDERSON JAMES H OR $59.19 2082
DELORES E
LOT 12

HEARN FLOYD E $118.74 2083
3642 LAUREL AVE
LOTS 19 & 21
POWELL MIRIAM PERSONAL REP $283.48 2084
RT 4 BOX 57
LOTS 20 & 22
********SOUTH SANFORD HEIGHTS ADD
********PB 2 PGS 118 + 119
MAXIM BUILDING CORP $131.86 2085
14 PLUMOSA AVE
LOTS 23 TO 27
MAXIM BUILDING CORP $80.07 2086
14 PLUMOSA AVE
LOTS 28 TO 30
WILLIAMS JAMES C $500.45 2087
7336 CANAL DR
LOT 33
DICKERSON WAYNE $485.75 2088
7618 PLANTATION DR
LOTS 66 + 67
********KEYES SEMINOLE INDUSTRIAL PARK
********REPLAT
********PB 33 PG 40
KEYES SEMINOLE INDUSTRIAL PARK $398.19 2089
INVESTORS LTD
LOT 3 (LESS RD)
KEYES SEMINOLE INDUSTRIAL PK REPLAT
PB 33 PG 40
KEYES SEMINOLE INDUSTRIAL PARK $546.82 2090
INVESTORS LTD
LOT 4
KEYES SEMINOLE INDUSTRIAL PK REPLAT
PB 33 PG 40
KEYES SEMINOLE INDUSTRIAL PARK $329.90 2091
INVESTORS LTD
LOT 5
KEYES SEMINOLE INDUSTRIAL PK REPLAT
PB 33 PG 40
KEYES SEMINOLE INDUSTRIAL PARK $489.48 2092
INVESTORS LTD
LOT 6
KEYES SEMINOLE INDUSTRIAL PK REPLAT
PB 33 PG 40
-----SEC 13 TWP 20 RNG 30-------
LEE INA M D $176.21 2093
3950 S SANFORD AVE
SEC 13 TWP 20S RGE 30E
S 100 FT OF N 988 FT OF E
300 FT OF NE 1/4 N OF RY
PRICE RAMONA D $116.57 2094
690 HOLLY HILL AVE
SEC 13 TWP 20S RGE 30E
S 75 FT OF N 1063 FT OF E
110 FT OF NE 1/4 (LESS E
10 FT FOR RD)
BOWMAN JOHN H & SHARON V $306.47 2095
6811 N C.R. 427
SEC 13 TWP 20S RGE 30E
BEG 1329.58 FT S + 586.697
FT W OF NE COR OF NE 1/4
OF NW 1/4 RUN N 16 DEG 6
MIN 42 SEC E 150.352 FT N
45 DEG 58 MIN 30 SEC W
148.26 FT SWLY ON RD TO PT
206.305 FT N 55 DEG 54 MIN
40 SEC W OF BEG S 55 DEG
54 MIN 44 SEC E 206.305 FT
TO BEG
ROEHLK SOPHIE L & RUDOLPH F $1,353.11 2096
ROEHLK & OF PUT CLARENCE ET AL
SEC 13 TWP 20S RGE 30E
N 562.1 FT OF E 834 1/2 FT
OF NW 1/4 N OF BRICK RD
(LESS N 30 FT OF E 320 FT)
& 12-20-30-5CC-0100-0300
SEC 12 TWP 20S RGE 30E
S 990 FT OF E 660 FT OF GOVT
LOT 2 (LESS BEG 94 FT N OF
SE COR RUN W 346 FT N 90.5
FT NELY ON E LI CANAL TO E LI
LOT 2 S TO BEG & S 94 FT OF E 320
FT)
CARO MARGITO T $787.38 2097
6780 N COUNTY RD 427
SEC 13 TWP 20S RGE 30E
BEG 158 FT E OF SW COR OF
NE 1/4 OF NW 1/4 RUN N 191
FT N 86 DEG E TO R/W ST RD
427 SWLY ALONG RD TO PT E
OF BEG W TO BEG
VANDESTREEK PAUL $2,896.01 2098
7611 VIA BONITA ST
SEC 13 TWP 20S RGE 30E
THAT PART OF SE 1/4 OF NW
1/4 N + W OF RD
TUCKER CECIL A III $145.00 2099
445 TUCKER LANE
SEC 13 TWP 20S RGE 30E
BEG 660.14 FT E & 462 FT S OF W 1/4
COR RUN W 99.79 FT S 10 FT E 250
FT S 240 FT E 180 FT N 250 FT W
310.21 FT TO BEG
(1.09 AC)
AMERI-STYLE DEV CORP $238.65 2100
P O BOX 950370
SEC 13 TWP 20S RGE 30E
S 309 FT OF N 922 FT OF
E 330 FT OF NW 1/4 OF SW 1/4
(LESS E 35 FT FOR RD)
TEMPLETON ROY E JR $617.97 2101
4230 BEDFORD RD
SEC 13 TWP 20S RGE 30E
N 100 FT OF S 1718 FT OF E
331 FT OF W 1/2 OF SW 1/4
(LESS RD & W 1 FT)
MOREN BRADLEY L & DIANE M $903.19 2102
4496 BEDFORD RD
SEC 13 TWP 20S RGE 30E
N 100 FT OF S 280 FT OF E
175 FT OF SE 1/4 OF SW 1/4
OF SW 1/4 (LESS RD)
FREEMAN THOMAS G & $436.59 2103
EATON C M JR
SEC 13 TWP 20S RGE 30E
SW 1/4 OF NE 1/4 & NW 1/4 OF SE
1/4 ALL LYING E OF S & E BRANCH
OF ACL RR
********SUNLAND ESTATES 1ST ADD
********PB 12 PG 98
TUCKER DONOVAN A + ROSE M $321.04 2104
733 [illegible] CIRCLE
LOT 52
********POST + METCALFS SUBD
********PB 1 PG 19
FOSTER GARY L $1,976.26 2105
DANFORD LARRY
LOT 8 (LESS E 20 FT
FOR RD)
POST & METCALFS SUBD
PB 1 PG 19
********SANFORD PLACE
********PB 33 PGS 33 TO 35
AMERI-STYLE DEV CORP $315.86 2106
P O BOX 950370
LOT 20
JORDAN JAMES R & $63.64 2107
JORDAN ROBERT
LOT 35
AMERI-STYLE DEV CORP $315.86 2108
P O BOX 950370
LOT 44
********MIDDLETON OAKS
********PB 39 PGS 33 TO 35
BAHAM ELIAS G E $1,408.70 2109
RIVERA ENEIM V
LOT 16 BLK B
********WOODBINE
********PB 41 PGS 22 & 23
COTHRON DOUGLAS J & HEATHER L $1,073.67 2110
4220 ROCKY RIDGE PL
LOT 31 BLK A
-----SEC 14 TWP 20 RNG 30-------
COOPER STEPHEN M E $3,874.76 2111
MARKLE RICHARD L
SEC 14 TWP 20S RGE 30E
FROM W 1/4 COR RUN S 300 FT S 59
DEG 45 MIN 11 SEC E 1046.58 FT S
40 DEG 45 MIN 4 SEC W 149.27 FT TO
POB RUN S 40 DEG 45 MIN 9 SEC W
257.97 FT N 49 DEG 14 MIN 51 SEC W
10 FT S 40 DEG 45 MIN 9 SEC W 50 FT
S 49 DEG 14 MIN 51 SEC E 5.77 FT W
149.05 FT N 28 DEG 10 MIN 37 SEC E
176.86 FT N 9 DEG 25 MIN 12 SEC E
89.27 FT E 131 FT N 30 DEG 2 MIN
57 SEC E 72.56 FT S 58 DEG 14 MIN
51 SEC E 148 FT TO BEG
SMITH GARY $134.33 2112
4301 NOLAN RD
SEC 14 TWP 20S RGE 30E
BEG 277.63 FT N OF SE COR OF SE 1/4
OF NE 1/4 OF SE 1/4 RUN N 102.37 FT
N 69 DEG 11 MIN 11 SEC W 364.13 FT
S 45 DEG 23 MIN 15 SEC W 29.74 FT
S 59 DEG 44 MIN 30 SEC E 416.54 FT
TO BEG
(1.5379 AC)
SMITH GARY A $357.81 2113
PO BOX 1692
SEC 14 TWP 20S RGE 30E
BEG 380 FT N OF SE COR OF NE 1/4
OF SE 1/4 RUN N 164.27 FT N 62 DEG
18 MIN 26 SEC W 221.17 FT TO SELY
R/W SR 427 SWLY ALONG R/W TO A PT
N 68 DEG 10 MIN 42 SEC W OF BEG
S 68 DEG 10 MIN 42 SEC E TO BEG
(1.34 AC)
********SUNLAND ESTATES
********PB 11 PG 16 TO 22
NAMIRON CO INC $314.84 2114
6101 BROADWAY N
LOT 1 BLK A
FLOWERS BOBBY G + KARLA K $369.42 2115
112 AZALEA LN
LOT 16 BLK D
SHARIT JAMES L & ROWLANDA J $32.95 2116
201 COLLINS DR
BEG SE COR LOT 2 BLK F RUN
W TO SW COR LOT 1 S 121.88
FT E 169.49 FT N 121.88 FT
(LESS DITCH) BLK G
SINCLAIR ROBERT C & $102.02 2117
SINCLAIR COLBY
BLK G (LESS SUNLAND EST
AMENDED PLAT & BEG SW COR
LOT 1 BLK F RUN S 121.88 FT
E 169.49 FT N 106.88 FT E
450 FT N 15 FT W 619.49 FT
TO BEG & BEG NW COR LOT 1 BLK F
RUN S 8 DEG 36 MIN 23 SEC W 265.54
FT W 94.16 FT N 80 DEG 57 MIN 31
SEC W 468.28 FT NELY ON ELY R/W
17-92 292.55 FT NELY ON CURVE
35.06 FT SELY ON SLY R/W COLLINS
DR 385.66 FT TO BEG & BEG NWLY
COR LOT 18 BLK F RUN N 58 DEG 5
15 SEC W 150 FT SWLY ON CURVE
361.46 FT S 87 DEG 31 SEC W 150 FT
NELY ON CURVE 285.75 FT TO BEG
& BEG NW COR LOT 13 BLK F RUN S 12
DEG W 110.32 FT SELY ON CURVE 34.65
FT N 73 DEG 22 MIN 6 SEC W 150 FT
NELY ON CURVE 22.82 FT N 12 DEG E
119.32 FT S 78 DEG E 150 FT S 12
DEG W 9 FT TO BEG)
JEFFORDS DEBRA & WILLIAM L $604.23 2118
213 SUNLAND DR S
LOT 3 BLK J
BENNETT LOUISE M & $836.61 2119
BENNETT JOHN M III ET AL
LOT 18 BLK L
ROGERS DAN & RUTHIE $368.00
114 S SUNLAND DR 2120
LOT 19 BLK M
MALLOY MARY E $482.17 2121
133 S SUNLAND DR
LOT 1 BLK O
COWER CHARLES L & VELMA J $467.09 2122
700 CHEROKEE CIR
LOT 15 BLK R
MILLIS MARIE R & $1,004.23 2123
TWIN OAKS INV INC
LOT 4 BLK S
LAURENCELLE BARBARA A $364.39 2124
615 CAMELIA CT
LOT 39 BLK U
********FAIRLANE ESTATES
********PB 10 PG 19
BOWE MARGARET B LIFE EST $799.00 2125
(BECKHORN BARBARA J)
LOT 6 BLK B
********LORDS 1ST ADD TO CITRUS
********HEIGHTS
********PB 3 PG 87
NUTT LORETTA M $203.59 2126
1201 HILLS ST
LOTS B C + D
M M LORDS 1ST ADD TO
CITRUS HEIGHTS

NAME-LEGAL DESCRIPTION — TAX-COST

PB 3 PG 87
ANDERSON ROBERT L E $14.33 2127
ANDERSON ALBERT L JTS
LOTS 11 + 12
M M LORDS 1ST ADD TO
CITRUS HEIGHTS
PB 3 PG 87
RICHARDS JOSEPH W III & LAURA $298.34 2128
4317 PRINCESS ST
N 1/2 OF LOT 29 & ALL LOT 30
M M LORDS 1ST ADD TO CITRUS
HEIGHTS
PB 3 PG 87
MITCHELL RANDALL L & KIM A $561.48 2129
1224 EVELYN ST
LOTS 53 & 54 (LESS E 25 FT OF
LOT 54)
M M LORDS 1ST ADD TO CITRUS HEIGHTS
PB 3 PG 87
HAMRICK BRAD $31.07 2130
P O BOX 4562
LOT 76 (LESS N 15 FT) & ALL
LOT 77
M M LORDS 1ST ADD TO CITRUS HEIGHTS
PB 3 PG 87
NOBLES HAROLD S JR $132.74 2131
P O BOX 158
LOTS 78-80
M M LORDS 1ST ADD TO CITRUS
HEIGHTS
PB 3 PG 87
SIPLEY DONALD M SR & PATRICIA $89.84 2132
309 TUCKER DR
LOTS 81 & 82
M M LORDS 1ST ADD TO
CITRUS HEIGHTS
PB 3 PG 87
HAMRICK BRAD $18.57 2133
P O BOX 4562
S 5 FT OF N 15 FT OF LOT 85
M M LORDS 1ST ADD TO
CITRUS HEIGHTS
PB 3 PG 87
HAMRICK BRAD $232.53 2134
P O BOX 4562
S 30 FT OF LOT 88 & ALL LOT 89
M M LORDS 1ST ADD TO CITRUS
HEIGHTS
PB 3 PG 87
NOBLES HAROLD S JR $20.39 2135
P O BOX 158
LOTS 93-96
M M LORDS 1ST ADD TO CITRUS
HEIGHTS
PB 3 PG 87
BROOMFIELD ROGER L & DEBRA L $437.41 2136
4441 FRANCES AVE
LOT 106 + N 1/2 LOT 107
M M LORDS 1ST ADD TO
CITRUS HEIGHTS
PB 3 PG 87
NOBLES HAROLD S JR $10.26 2137
P O BOX 158
S 1/2 OF LOT 107 & ALL LOT 108
M M LORDS 1ST ADD TO CITRUS
HEIGHTS
PB 3 PG 87
GARDNER CHRISTOPHER G & DAWN D $1,118.12 2138
4451 RADIO ST
S 2 FT OF LOT 137 & S 2 FT
OF W 30 FT OF LOT 138 &
VACO ALLEY ON S & LOT 149
(LESS RD) & W 30 FT OF LOT
150 (LESS RD)
M M LORDS 1ST ADD TO
CITRUS HEIGHTS
PB 3 PG 87
DJULO SEAN O & $328.65 2139
HATHAWAY NANCY M
S 2 FT OF E 25 FT OF LOT
149 & S 2 FT OF LOT 155 &
VACO ALLEY ON S & E 25 FT
OF LOT 156 (LESS RD) &
LOT 157 (LESS RD)
M M LORDS 1ST ADD TO
CITRUS HEIGHTS
PB 3 PG 87
********NORTHLAKE VILLAGE CONDO 8 ********
********PB 39 PGS 29 TO 32 ********
COPELAND MELISSA A $1,258.18 2140
25137 NORTHLAKE DR
UNIT 107 BLDG 25
********NORTHLAKE VILLAGE CONDO 9 ********
********PB 42 PGS 63 TO 66 ********
VIDAL GABRIEL $1,098.11 2141
BRICKELL KEY 2 520 BRICKELL DR
UNIT 2303 BLDG 21
QUIROS PEDRO A & $487.37 2142
COLON MARILYN TCHN
UNIT 2406 BLDG 24
-----SEC 15 TWP 20 RNG 30-------
HOLLINGSWORTH B BRAD III & $2,875.10
JOHNSON KAREN L 2143
SEC 15 TWP 20S RGE 30E
W 101.18 FT OF E 396.16 FT
OF N 3/4 OF NE 1/4 OF NE
1/4 OF NW 1/4
IAPICINO MARK S & DIANE M $1,737.66 2144
339 LAKE MARY BLVD E
SEC 15 TWP 20S RGE 30E
E 100 FT OF W 275 FT OF NE
1/4 OF NW 1/4 OF NW 1/4
(LESS N 21.5 FT FOR RD)
********CARDINAL OAKS COVE ********
********PB 35 PGS 17 & 18 ********
JUMPP AVIS V $4,517.85 2145
450 LAMBERT AVE
LOT 25
SILVA MICHAEL J & TARJA M $2,626.21 2146
122 WILLOW DR
LOT 61
********HOLDUNN ********
********PB 44 PGS 8 & 9 ********
RANDELL CUSTOM HOMES INC $118.91 2147
P O BOX 1801
LOT 59
********SANFORDS SUBSTANTIAL FARMS ********
********PB 5 PGS 83 + 84 ********
SOVIE GREGORY R & CONNIE S $2,467.97 2148
646 COUNTRY CLUB DR S
N 150 FT OF LOT 14 W OF
COUNTRY CLUB RD
WILSON EDWARD L & MARY M $325.27 2149
446 LAKE RD
PT OF LOTS 44 & 45 DESC AS
BEG 985.25 FT W OF SE COR LOT 44
RUN N 14 DEG 40 MIN 43 SEC W
428.65 FT S 21 DEG 58 SEC E TO A
PT E OF BEG W 40 FT TO BEG
BEING PT OF LOT 12
ASSESSORS MAP OF LOTS 44-47
LYTLE CHARLES A & BRENDA C $1,735.60 2150
560 LAKE BINGHAM RD
BEG 734.07 FT S + 489.81
FT W OF NE COR OF NE 1/4
OF NW 1/4 RUN N 57 DEG 59
MIN 30 SEC W 467.96 FT N
54 DEG 20 MIN 24 SEC E 128
FT S 61 DEG 45 MIN 54 SEC
E 339.51 FT SWLY ON CURVE
203.96 FT TO BEG BEING LOT
7 ASSESSORS MAP OF LOTS 44
TO 47
SANFORD SUBSTANTIAL FARMS
PB 5 PG 84
STEWART FRED J $731.96 2151
4210 VIA BELLA
PT LOTS 44 & 45 BEG 922.11
FT S & 426.99 FT W OF NE
COR OF NE 1/4 OF NW 1/4 RUN
N 191.56 FT NELY ON CURVE
164.93 FT S 55.27 FT S 41
DEG 26 MIN 27 SEC E 137.17
FT W 348.53 FT TO BEG
BEING LOT 19
ASSESSORS MAP OF LOTS 44-47
********DORIS M HEIDRICH SUB ********
********PB 30 PGS 80 & 81 ********
SCHULMAN LEE M $3,389.73 2152
297 EVANSDALE RD
LOT 5
********EVANSDALE NO 4 ********
********UNRECORDED PLAT ********
HOUGHTON E J JR & ALICE E $175.88 2153
304 EVANSDALE RD
SEC 15 TWP 20S RGE 30E
N 400 FT OF S 1704 FT OF W
91 1/2 FT OF NW 1/4 OF 15
20-30 BEING PT OF TR 104
UNRECO PLAT EVANSDALE NO 4
IN SEC 15
HOUGHTON E J JR + ALICE R $63.54 2154
304 EVANSDALE RD
SEC 15 TWP 20S RGE 30E
N 400 FT OF S 1704 FT OF E
38.5 FT OF NE 1/4 OF 16 20
-30 BEING THAT PT OF TR
10A UNRECO PLAT EVANSDALE
NO 4
SUTTER WALTER G $2,790.29 2155
316 EVANSDALE RD
SEC 15 TWP 20S RGE 30E
BEG 16 FT S OF SW COR OF
NW 1/4 OF NW 1/4 RUN E
261.5 FT N 400 FT W 261.5
FT S 400 FT TO BEG (LESS W
61.5 FT) BEING PT OF TR
10A UNRECO PLAT EVANSDALE
NO 4 IN SEC 15
-----SEC 16 TWP 20 RNG 30-------
TODD GROVER C $1,924.72 2156
125 ANTHONY DR
SEC 16 TWP 20S RGE 30E
N 160 FT OF W 587 FT OF NE
1/4 E OF RR (LESS RD ON N)
J CHENEY MASON CORP $5,267.34 2157
390 ORANGE AVE 390
SEC 16 TWP 20S RGE 30E
N 160 FT OF E 165 FT OF W
198 FT OF NE 1/4 OF NW 1/4
(LESS RD ON N)
SCOTT ROBERT M JR & MARY L $2,611.35 2158
301 WASHINGTON AVE
SEC 16 TWP 20S RGE 30E
W 1/2 OF NW 1/4 OF SW 1/4
OF NW 1/4 (LESS RD)
CHAMBERS JOSEPH M SR & BETTY $545.65 2159
P O BOX 1198
SEC 16 TWP 20S RGE 30E
W 220.1 FT OF E 440.6 FT
OF E 2/3 OF W 3/4 OF SW
1/4 OF NW 1/4 (LESS N 25
FT FOR RD & S 433 FT)
VU HOA MAI TRUSTEE $1,489.83 2160
108 MAGNOLIA LAKE CT
SEC 16 TWP 20S RGE 30E
E 220.1 FT OF W 374 OF SW 1/4
OF NW 1/4 (LESS N 25 FT FOR RD
& S 210 FT OF E 200 FT)
PAGET-GILKES GILES & VALERIE $1,582.86 2161
301 RACCOON ST
SEC 16 TWP 20S RGE 30E
E 180 FT OF N 1/2 OF NW 1/4 OF
NE 1/4 OF SW 1/4 (LESS W 30 FT &
N 30 FT FOR RD)
MC REEBY JAMES L & BETSY $2,131.13 2162
303 WOOD ST
SEC 16 TWP 20S RGE 30E
N 423 FT OF W 1/2 OF NE
1/4 OF NW 1/4 OF SW 1/4
(LESS S 200 FT OF W 245 FT
+ RD)
********EVANSDALE NO 2 ********
********PB 8 PG 38 ********
ROE FREDERICK W JR & DORRIE $366.58 2163
161 OLDE PARK WAY
LOT 13 BLK A
********EVANSDALE ********
********PB 7 PG 37 ********
NICHOLSON JAMES G & HARRIET M $108.04 2164
& NICHOLSON GROVER JTS
LOTS 10 + 11 + THAT PT OF
LOT 9 BEG 30 FT S OF NW
COR RUN S TO SW COR E TO
SE COR N TO NE COR SWLY TO
BEG BLK 2
WILSON EDWARD B $705.53 2165
1716 SUNSET DR
LOT 4 BLK 1
SHARP CATHERINE D $492.03 2166
238 COUNTRY CLUB RD
LOTS 5 6 7 & 8 BLK 3
CORDERO JUAN C & LYDIA E $625.42 2167
CORDERO JUAN C JR ET-AL
LOT 32 & NLY 1/2 OF LOT 33
BLK 3
FLETCHER TAMERA N $469.47 2168
405 COUNTRY CLUB RD
LOTS 39 & 40 (LESS BEG SE
COR LOT 40 RUN N 3 DEG 12 MIN 20
SEC E 10 FT N 88 DEG 20 MIN 12
SEC W 135.05 FT S 3 DEG 12 MIN 20
SEC W 26.08 FT S 86 DEG 40 MIN
15 SEC E 135 FT TO BEG) BLK 3
TREMEL PAUL D $287.07 2169
212 CLERMONT AVE
LOTS 3 & 4 BLK 4
CROWE DOUGLAS & PATRICIA $1,657.95 2170
103 LEPRECHAUN LN
LOT 2 BLK 8
MANN CHARLES $61.72 2171
ATTN JOHN D TOOLIS
LOT 7 BLK 10
LIEBELT DANIEL D $869.58 2172
132 BROADMOOR ST
LOT 25 BLK 10
********LAKE VIEW LAKE MARY ********
********PB 4 PG 4 ********
PATTERSON EVA C $817.45 2173
2631 SE 19TH TERR
LOT 5 & S 1/2 OF LOT 2
BLK 1
FELICIANO LOUIS R & IRMA J $1,220.18 2174
851 HWY 434 E
LOTS 11 & 12 (LESS N 28.35
FT OF LOT 11) BLK 3
********LAKE VIEW 1ST ADD ********
********PB 4 PG 73 ********
ROMANOFF NANCY R & $845.84 2175
THORIN DUANE W
S 1/2 OF LOT 5 + ALL LOT 6
BLK 6
1ST ADD LAKE VIEW
PB 4 PG 73
PENNINGTON CHARLES E $352.24 2176
PLYLER KATHY
LOTS 13 + 14 BLK 7
1ST ADD LAKE VIEW
PB 4 PG 73
********LE TOURNEAU ACRES ********
********PB 20 PGS 46 & 47 ********
PEILLIKER ROBERT & CHARLENE A $1,137.19 2177
REISERWEG 34
LOT 5
********CARDINAL OAKS ********
********PB 32 PGS 70 & 71 ********
MC REEBY JAMES L JR & BETSEY W $554.98 2178
303 WOOD ST
LOT 42
-----SEC 17 TWP 20 RNG 30-------
INFANTINO THOMAS V II $6,981.19 2179
180 S KNOWLES AVE SUITE 7
SEC 17 TWP 20S RGE 30E
E 1/2 OF W 1/4 OF NW 1/4 OF
NE 1/4
HUGHES MARTA E $469.90 2180
345 WASHINGTON AVE
SEC 17 TWP 20S RGE 30E
BEG 180 FT W & 25 FT S OF NE COR OF
N 1/2 OF SE 1/4 OF NE 1/4 RUN W
241.3 FT S 250 FT E 241.3 FT N 250
FT TO BEG
(1.38 AC)
SABETFARD EDWARD TRUSTEE $278,505.42 2181
PO BOX 3
SEC 17 TWP 20S RGE 30E
BEG 853.14 FT S OF NW COR RUN E
559.59 FT S 40 DEG 38 MIN 1 SEC E
132.20 FT S 1 DEG 54 MIN 50 SEC E
80.26 FT S 19 DEG 33 MIN 1 SEC W
185.37 FT S 10 DEG 39 MIN 29 SEC E
185.85 FT S 1 DEG 53 MIN W 219.71
FT S 39 DEG 27 MIN 42 SEC E 682.39
FT S 39 DEG 50 MIN 16 SEC E 290 FT
S 5 DEG 35 MIN 44 SEC E 119.07 FT S
46 DEG 12 MIN 53 SEC E 187.59 FT S
47 DEG 12 MIN 58 SEC E 482.01 FT
S 44 DEG 6 MIN 32 SEC E 362.20 FT
S 8 DEG 38 MIN 31 SEC E 213.90 FT S
27 DEG 46 MIN 51 SEC W 202.87 FT
S 61 DEG 21 MIN 31 SEC W TO NLY R/W
LAKE MARY RD NWLY ALONG NLY R/W TO
ELY R/W GREENWOOD BLVD NLY & NWLY
ALONG ELY R/W TO W LI SEC N 539.74
FT TO BEG (LESS FROM INT NLY R/W
GREENWOOD BLVD & W SEC LI RUN SELY
ON NLY R/W 280.37 FT N 57 DEG 58
MIN 4 SEC E 93.95 FT NELY ON CURVE
60.76 FT S 19 DEG 38 MIN 19 SEC E
62.27 FT N 59 DEG 3 MIN 20 SEC E
48.11 FT TO BEG RUN N 30 DEG 56 MIN
32 SEC W 5 FT N 59 DEG 3 MIN 28
SEC E 23 FT S 30 DEG 56 MIN 32 SEC
E 10 FT S 59 DEG 3 MIN 28 SEC W 30
FT N 30 DEG 56 MIN 32 SEC W 5 FT
TO BEG)
********CROSSINGS UNIT 1 LAKEWOOD AT ********
********THE ********
********PB 32 PGS 44 TO 46 ********
GREENE GEORGE C & KATHLEEN A $1,618.57 2182
169 AMETHYST CT
LOT 67 BLK B
LAKEWOOD AT THE CROSSINGS UNIT 1
PB 32 PGS 44 TO 46
TIRPAK JANICE P $1,627.03 2183
471 HOLBROOK CT
LOT 107 BLK C
LAKEWOOD AT THE CROSSINGS UNIT 1
PB 32 PGS 44 TO 46
JACKSON CHARLES W JR & SHARON $1,474.66 2184
382 WESTWIND CT
LOT 129 BLK C
LAKEWOOD AT THE CROSSINGS UNIT 1
PB 32 PGS 44 TO 46
********LAKEVIEW VILLAGE ********
********PB 38 PGS 86 TO 89 ********
GUTIERREZ GILBERTO $1,044.72 2185
266 LAKEBREEZE CIR
LOT 26
BUSHARA AMER H & DONNA A $1,071.22 2186
448 MAINSAIL CT
PT OF LOT 86 DESC AS BEG ELY
MOST COR RUN S 23 DEG 40 MIN 27 SEC
W 28.04 FT N 4.63 FT N 31 DEG 4 MIN
7 SEC E 20.73 FT TO BEG & ALL LOT
88
-----SEC 18 TWP 20 RNG 30-------
SCHWAB NELSON JR TRUSTEE $12,792.11 2187
C/O TOWER MANAGEMENT INC
SEC 18 TWP 20S RGE 30E
BEG 50 FT S OF NE COR OF
NW 1/4 OF OF NW 1/4 RUN E
280.16 FT SELY ON CURVE
62.83 FT S 5.46 FT SWLY ON
CURVE 137.07 FT W 260.83 FT
N 180.82 FT TO BEG (1.94 AC)
LAKE MARY PROPERTIES INC $8,365.75 2188
951 GREENWOOD BLVD
SEC 18 TWP 20S RGE 30E
BEG 891.86 FT NWLY ALONG SLY R/W
GREENWOOD BLVD OF NW COR LOT 9
BLK A GREENWOOD LAKES UNIT 1 RUN
S 13 DEG 37 MIN 37 SEC W 55 FT
S 58 DEG 7 MIN 2 SEC W 230 FT
S 4 DEG 31 MIN 14 SEC E 180.01 FT
S 76 DEG 32 MIN 31 SEC E 305.55 FT
N 13 DEG 27 MIN 29 SEC E 35.55 FT
N 31 DEG 50 MIN 51 SEC E 186.76 FT
N 13 DEG 27 MIN 29 SEC E 272.13 FT
N 76 DEG 32 MIN 33 SEC W 20 FT
TO BEG
********GREENWOOD LAKES UNIT 1 ********
********PB 31 PGS 17 TO 19 ********
MERGENOV GEORGE & KATHERINE $1,588.87 2189
111 LAKE BRANTLEY TERRACE
LOT 14 BLK A
WALKER LYNN M $1,232.20 2190
216 DUBLIN DR
LOT 30 BLK A
VAN LOOVEN JAMES & JOANNE $1,133.60 2191
185 DUBLIN DR
LOT 7 BLK D
BROWN DARLYN C $1,329.75 2192
116 TRALEE CT
LOT 17 BLK D
PENROD BETTIE J $1,037.80 2193
237 DUBLIN DR
LOT 22 BLK D
LOVELL ROBERT L JR & $1,091.92 2194
CHRISTINE K
LOT 24 BLK E
********GREENWOOD LAKES UNIT 8 ********
********PB 25 PGS 46 TO 41 ********
TENUTO MARIE F & JOHN B JR $919.71 2195
123 HERON BAY CIR
LOT 68
********HIDDEN VILLAGE CONDO ********
********ORB 1626 PG 1581 ********
PENNINO ROSEMARIE & PENNINO $365.67 2196
THERESA & NEGRI ROSE J
UNIT 78
MAGINS TREESA J $1,061.83 2197
949 BIRD BAY CT #107
UNIT 91
CHANSKI THOMAS J $489.17 2198
949 BIRD BAY CT #207
UNIT 92
PAPANOU DEAN S & PENELOPE $966.88 2199
4 ABERDEEN AVE
UNIT 142
JACKSON DENNIS J & ANNE R $966.88 2200
98 CLAPP ST
UNIT 215
********CORPORATE POINTE ********
********PB 45 PGS 30 & 31 ********
CORPORATE POINTE PARTNERS LTD $8,931.27 2201
LAKE MARY CENTRE
LOT 4 & ALL OF VACO PT OF ST
ADJ ON E
-----SEC 19 TWP 20 RNG 30-------
********CROSSINGS UNIT 1 SILVER LAKES ********
********WEST AT THE ********
********PB 34 PGS 57 & 58 ********
KASER THOMAS J & LINDA L $1,935.10 2202
943 STILLWELL CT
LOT 21
SILVER LAKES W AT THE CROSSINGS U 1
PB 34 PGS 57 & 58
********CROSSINGS UNIT 1 SILVER LAKES ********
********EAST AT THE ********
********PB 35 PGS 15 & 16 ********
PAISLEY WILLIAM P & PAMELA J $2,513.24 2203
481 SUN LAKE CIR APT 103
LOT 41
SILVER LAKES E AT THE CROSSINGS U 1
PB 35 PGS 15 & 16
********CROSSINGS UNIT 2 SILVER LAKES ********
********WEST AT THE ********
********PB 35 PGS 53 & 54 ********
ROYAL DEV & MGMT CORP $625.95 2204
103 COMMERCE ST
LOT 113
SILVER LAKES W AT THE CROSSINGS U 2
PB 35 PGS 53 & 54
********CROSSINGS UNIT 2 SILVER LAKES ********
********EAST AT THE ********
********PB 35 PGS 65 & 66 ********
HERMSEN JAMES L & MICHELLE L $2,517.61 2205
765 SILVERWOOD DR
LOT 38
SILVER LAKES E AT THE CROSSINGS U 2
PB 35 PGS 65 & 66
********CROSSINGS UNIT 3 SILVER LAKES ********
********EAST AT THE ********
********PB 35 PGS 67 & 68 ********
METER MARKUS & IRIS $2,878.19 2206
155 OAKVIEW CIR
LOT 113
SILVER LAKES E AT THE CROSSINGS U 3
PB 35 PGS 67 & 68
MEADOWLAND JOINT VENTURE $743.53 2207
C/O PETER J BARACK
LOT 135
SILVER LAKES E AT THE CROSSINGS U 3
PB 35 PGS 67 & 68
MEADOWLAND JOINT VENTURE $743.53 2208
C/O PETER J BARACK
LOT 136
SILVER LAKES E AT THE CROSSINGS U 3
PB 35 PGS 67 & 68
********GREENWOOD LAKES UNIT D-3A ********
********PB 36 PGS 18 TO 22 ********
CARMODY THOMAS $780.03 2211
656 VETERIDGE CT
LOT 27 BLK 2
********GREENWOOD LAKES UNIT D-3C ********
********PB 39 PGS 70 TO 76 ********
SCAPECCHI PAUL K & SHARON A $1,278.55 2212
8739 HARPER POINT DR #8
LOT 94 BLK 3
LE MANE KATHLEEN M $1,855.88 2213
577 BIRGHAM PL
LOT 100 BLK 3
CHOPRA RAVINDER K & RENUKA $1,404.46 2214
484 QUEENSBRIDGE DR
LOT 17 BLK 4
********COLONY COVE ********
********PB 39 PGS 77 TO 80 ********
CRANE CHARLOTTE K $1,421.16
836 CHARING CROSS CIR W 2215
LOT 10 BLK 1
OUTLAW CLYDE R & CLEO B & $1,385.54 2216
HACKER C KING & SUSAN M
LOT 2A BLK 1
********SILVER LAKES TRADE CENTER ********
********A CONDO ********
********ORB 2013 PG 219 ********
CRAWFORD GREGORY L & NANCY D $1,917.29 2217
311 WASHINGTON AVE
UNIT 108
SILVER LAKES TRADE CENTER A CONDO
ORB 2013 PG 219
********GREENWOOD LAKES UNIT D-3B 2ND ********
********ADD ********
********PB 40 PGS 78 & 79 ********
BOEHM EILEEN E $1,261.72 2218
GERTZEL CATHERINE J JTS
LOT 37
ELDERDICE DONALD L & CANDICE $1,197.79 2219
340 MINERVA LN
LOT 62
-----SEC 20 TWP 20 RNG 30-------
EDWARDS RONALD W & SIDNEY B $1,243.37 2220
YOUNG & LINDA M YOUNG
SEC 20 TWP 20S RGE 30E
S 630 FT OF NE 1/4 OF SE
1/4 W OF RY
********LONGWOOD PARK ********
********PB 11 PGS 8 9 + 10 ********
BERRY DAN R $123.24 2221
341 RUTH BLVD
E 39 FT OF LOT 10 & W 52 FT
OF LOT 11 BLK G
TAYLOR DENNIS R & MARSHA L $733.39 2222
322 HOWARD BLVD
W 39 FT OF LOT 20 & E 52 FT
OF LOT 21 BLK G
KRASZEWSKI DENNIS $266.26 2223
P O BOX 4373
LOT 18 BLK H
SALLEY DAVID J $385.79 2224
326 MARJORIE BLVD
W 39 FT OF LOT 23 + E 39
FT OF LOT 24 BLK H
GILLER REALTY & CONSTR $116.64 2225
CO INC
LOT 8 BLK I
BAILEY ROBERT P & SHARON $231.05 2226
P O BOX 950821
LOT 14 BLK J
BAILEY ROBERT P & SHARON $178.22 2227
P O BOX 950821
LOT 15 (LESS E 15 FT) BLK J
BRICE ALLYN S & GINA M $1,075.87 2228
251 HOWARD BLVD
LOT 16 + E 5.5 FT OF LOT
17 BLK M
SHEPARD ALEXANDER TRUSTEE $1,003.61 2229
P O BOX 7557
LOT 4 (LESS W 35 FT) & ALL
LOT 5 BLK N
MARGARETTEN & CO INC $173.74 2230
P O BOX 26388
LOT 27 BLK N
FEIL CAROLYN M $949.36 2231
291 GARY BLVD
E 5 FT OF LOT 1 & ALL LOT 2
BLK O
SHIFFLETT JANET E $890.05 2232
261 GARY BLVD
LOT 15 (LESS W 13.5 FT) & ALL
LOT 16 BLK O
LUKASIK GEORGE F $1,013.40 2233
210 RUTH BLVD
LOTS 10 11 12 + 13 BLK P
CUTCHER ALLEN D + BRENDA K $236.51 2234
212 HOWARD BLVD
LOT 18 BLK Q
MC GEE GLYNNE M $391.88 2235
52C BRIARWOOD CT
LOT 14 BLK R (LESS S 30
FT)
********MENSONS ACRES ********
********PB 9 PG 99 ********
SPICKINS ARLAND D $241.98 2236
320 SEMINOLE DR
LOT 1 BLK C
FORD DOUGLAS M $297.85 2237
289 ACORN CR
LOT 9 BLK C
MC REEBY JAMES L & BETSY W $1,179.21 2238
303 WOOD ST
LOT 10 BLK C
ANSWERNETIC METRO $1,286.68 2239
COMMUNICATIONS INC
LOT 10 BLK E & VACO ST ADJ ON
S (LESS S 25 FT OF E 310 FT) & W
30 FT OF LOT 2 BLK F
********CROSSINGS UNIT 4 LAKEWOOD AT ********
********THE ********
********PB 35 PGS 58 TO 60 ********
ROSARIO WILSON & YVONNE P $405.65 2240
724 TOMLINSON TERR
LOT 8
LAKEWOOD AT THE CROSSINGS UNIT 4
PB 35 PGS 58 TO 60
LETTERI ANGELO F JR & BONNIE J $1,623.44 2241
692 TOMLINSON TER
LOT 16
LAKEWOOD AT THE CROSSINGS UNIT 4
PB 35 PGS 58 TO 60
FARAHMANDFAR NADER $1,453.42 2242
664 TOMLINSON TERR
LOT 22
LAKEWOOD AT THE CROSSINGS UNIT 4
PB 35 PGS 58 TO 60
ONLEY ARNOLD R $2,133.61 2243
660 TOMLINSON TERR
LOT 23
LAKEWOOD AT THE CROSSINGS UNIT 4
PB 35 PGS 58 TO 60
SIVILS MICHAEL & SHIRLEY $1,311.51 2244
622 TOMLINSON TERR
LOT 31
LAKEWOOD AT THE CROSSINGS UNIT 4
PB 35 PGS 58 TO 60
********CROSSINGS UNIT 5 LAKEWOOD ********
********AT THE ********
********PB 38 PGS 47 & 48 ********
TIRPAK JANICE P $1,421.03 2245
471 HOLBROOK CT
LOT 89
LAKEWOOD AT THE CROSSINGS UNIT 5
PB 38 PGS 47 & 48
********CROSSINGS REMINGTON OAKS AT ********
********THE ********
********PB 38 PGS 68 TO 70 ********
KIRKLAND EDWARD R JR $1,321.65 2246
2278 MILLICENNE WAY
LOT 5
REMINGTON OAKS AT THE CROSSINGS
PB 38 PGS 68 TO 70
KELLY J KEVIN & LINDA $1,665.16 2247
552 REMINGTON OAK DR
LOT 71
REMINGTON OAKS AT THE CROSSINGS
PB 38 PGS 68 TO 70
-----SEC 21 TWP 20 RNG 30-------
PARTIN KENNETH A $609.90 2252
185 HUMPHREY ROAD
SEC 21 TWP 20S RGE 30E
BEG NW COR OF NE 1/4 OF NW 1/4 RUN
E 123 FT S 441.63 FT E 200 FT S 39
DEG 27 MIN 14 SEC W TO A PT S OF
BEG N TO BEG
POTC INC $4,553.46 2253
C/O MARK ORNSTEIN
SEC 21 TWP 20S RGE 30E
BEG NW INT ST RD 426 & COUNTRY CLUB
RD RUN S 61 DEG 38 MIN 47 SEC W
ALONG NLY R/W ST RD 426 340.23 FT
W 199.58 FT N 910.47 FT E 675.03
FT S 461.28 FT W 80 FT N 34 DEG W
180 FT S 56 DEG W 110 FT S 34 DEG
E 218.97 FT E 165.99 FT S 100 FT
TO BEG
********COUNTRY CLUB HEIGHTS UNIT ********
********1 ********
********PB 13 PG 98 ********
DE PINTO ANNE $526.69 2254
141 BURNS AVE
LOT 11 BLK B
COUNTRY CLUB HEIGHTS UNIT 1
PB 13 PG 98
GURA JACK T JR + DEBRA R $402.97 2255
132 EXETER AVE
LOT 23 BLK B
COUNTRY CLUB HEIGHTS UNIT 1
PB 13 PG 98
WOODWARD MARIAN E & $431.90 2256
WOODWARD DONALD P
LOT 1 BLK F
COUNTRY CLUB HEIGHTS UNIT 1
PB 13 PG 98
********CARDINAL OAKS ESTATES ********
********PB 25 PGS 100 & 101 ********
NIKOLLAJ ZEF & NIKOLLAJ MHILL $2,328.23 2257
& NIKOLLAJ JOZEH ET AL
LOT 1
********CARDINAL OAKS PHASE 2 ********
********AMENDED PLAT ********
********PB 27 PGS 98 TO 100 ********
VOROZILCHAK G DAVID & BARBARA $1,909.38 2258
522 STEPHANIE CT
LOT 16
CARDINAL OAKS PHASE 2 AMENDED PLAT
PB 27 PGS 98 TO 100
HOFFMAN KENNETH L & GLORIA J $2,533.31 2259
503 MOCKINGBIRD COURT
LOT 76
CARDINAL OAKS PHASE 2 AMENDED PLAT
PB 27 PGS 98 TO 100
********HAMPTON PARK ********
********PB 38 PGS 58 TO 60 ********
HOWELL VICTOR C $1,833.84 2260
1553 OBERLIN TERR
LOT 68
********CRYSTAL CREEK UNIT 1 ********
********PB 41 PGS 49 TO 52 ********
STIVES THOMAS P & NORMA P $690.12 2261
328 LITTLE SPRINGS LN
LOT 22
SHEREEF FAUZIA $1,827.36 2267
931 ST RD 434 N
LOT 152
********CRYSTAL CREEK UNIT 2 ********
********PB 41 PGS 53 & 54 ********
HILLCREST HOMES & DEV INC $690.12 2271
1033 SEMORAN BLVD E
LOT 243
WILLIAMS DOROTHY A $2,215.61 2272
1041 HIGH POINT LOOP
LOT 256
********STRATFORD COURT ********
********PB 44 PG 6 ********
HILTON THOMAS M & KITZI S $959.00 2273
1750 RIVER BEND RD
LOT 2
********MEADOW BROOKE ********
********PB 44 PGS 77 THRU 79 ********
PARK AVE DEV CORP $1,065.32 2274
535 PARK AVE N
LOT 1
T A DAVIS BLDG CO INC $1,065.32 2275
1200 DELTONA BLVD
LOT 2
PARK AVE DEV CORP $1,139.75 2276
535 PARK AVE N
LOT 6
PARK AVE DEV CORP $1,139.75 2277
535 PARK AVE N
LOT 7
PARK AVE DEV CORP $1,139.75 2278
535 PARK AVE N
LOT 8
BUILDING ENTERPRISES OF FLA $1,139.75 2279
INC
LOT 9
PARK AVE DEV CORP $1,139.75 2280
535 PARK AVE N
LOT 10
PARK AVE DEV CORP $1,065.32 2281
535 PARK AVE N
LOT 47
PARK AVE DEV CORP $1,065.32 2282
535 PARK AVE N
LOT 49
********SPRING HAMMOCK ********
********PB 2 PGS 2 TO 5 ********
BRYAN JAMES B III $2,599.14 2283
P O BOX 181989
LOT 5 & ALL OF VACO ST ADJ
ON E
ICARDI DARIO J & EVELYN T & $19.72 2284
OIDEA ARTHUR ET AL
LOT 21 SELY OF HWY 17-92
RACHLIN STEPHEN I $1,395.36 2285
C/O RACHLIN & CO
SLY 472 FT OF LOT 54
RACHLIN STEPHEN I $2,379.18 2286
C/O RACHLIN & CO
LOT 55
CORNWELL SUZANNE E $6,968.55 2287
MICHAEL J KOTT
PT OF LOT 65 DESC AS BEG
325.56 FT W & 105.20 FT S 21 DEG
35 MIN 38 SEC W OF NW COR OF
E 10 CH OF LOT 65 RUN S 21 DEG 35
MIN 38 SEC W 226.41 FT W 424.80
FT N 210 FT E 510.20 FT TO BEG
STEPHENS CHARLES S & LEANNE M $979.82 2288
1744 SUNWOOD DR
ELY 204.35 FT OF LOT 69
VITIC INV $133.26 2289
300 W LAKE MARY BLVD
LOT 88 S OF OLD ORLANDO HWY
GOULD DAVID J & SHELLEY L $427.81 2290
2060 RICHARDSON LANE
SEC 22 TWP 20S RGE 30E
N 170 FT OF E 257.84 FT OF
NW 1/4 OF SW 1/4
GOULD DAVID J & SHELLEY L $292.67 2291
2060 RICHARDSON LANE
SEC 22 TWP 20S RGE 30E
S 252.35 FT OF N 422.35 FT
OF E 257.84 FT OF NW 1/4
OF SW 1/4
WELLS KATHERINE C TRUSTEE $20,067.61 2292
1700 ATLANTIC AVE N
SEC 22 TWP 20S RGE 30E
W 1/2 OF NE 1/4 OF SW 1/4 N & W
OF SR 15-600 & N OF SR 427
SILVESTRI INV INC $7,670.76 2293
P O BOX 5167
SEC 22 TP 20S RGE 30E
S 526.75 FT OF SE 1/4 OF SW 1/4
S & E OF RR & SW 1/4 OF SE 1/4 S &
E OF RR
SEMINOLE STEEL CORP C/O $6,236.08 2294
115 LAKE BRANTLEY TERR
SEC 22 TWP 20S RGE 30E
S 526.75 FT OF SE 1/4 OF SW 1/4 N &
W OF RR & E OF SR 419
CFM & I INC $4,578.58 2295
P O BOX 615
SEC 22 TWP 20S RGE 30E
E 201 FT OF W 1/2 OF NW 1/4 OF
SE 1/4 N OF SR 427
PZM PAINTS INC $8,317.03 2296
P O BOX 2056
SEC 22 TWP 20S RGE 30E
E 1166.9 FT OF SW 1/4 OF
SE 1/4 N OF RY SPUR
-----SEC 22 TWP 20 RNG 30-------
********MIDWAY PARK ********
********PB 4 PGS 96 + 96 1/2 ********
SCHAEFFER MARILYN M $487.73 2297
1429 YATES AVE
LOTS 77 79 81 + 83 SEC 1
SMITH LAWRENCE C JR $76.00 2298
5115 RICHLAND RD
LOTS 131 + 133 SEC 1
WALKER EUGENE C $320.43 2299
2030 MIDWAY DRIVE
LOTS 41 42 + 43 SEC 2
ROBBINS DAVID & TERRI M $24.96 2300
2085 MIDWAY DR
LOT 51 (LESS W 17 FT) & ALL
LOTS 52 & 53 & W 2 FT OF LOT 54
SEC 2
BLONDYS INC $348.95 2301
3606 POWDER HORNE DR
LOTS 88 TO 90 + W 15 FT OF
LOT 91 SEC 2
********PINE VIEW ********
********PB 5 PG 73 ********
STAKES WARREN S $36.93 2302
1720 SUNSET DR
LOT 3 BLK A
WILSON EDWARD B $233.88 2303
1716 SUNSET DR
LOT 4 BLK A
KROLL NORMA V $1,448.66 2304
2600 WILDBERRY COVE
LOT 6 (LESS BEG 135 FT S OF NW
COR RUN S 27 FT E 125 FT N 100 FT W
25 FT N 12 FT SWLY TO BEG) BLK A
MUNIZZI LEE C & $129.02 2305
MUNIZZI SALVATORE B
LOT 7 (LESS E 10 FT) BLK A
MUNIZZI LEE C & $3,519.10 2306
MUNIZZI SALVATORE B
LOT 8 & E 10 FT OF LOT 7 BLK A
********PINE VIEW 1ST ADD ********
********PB 10 PG 31 ********
BASTIN RUSSELL L $129.93 2307
544-13 ORANGE DR
LOT 20
BASTIN RUSSELL L $799.87 2308
544-13 ORANGE DR
LOT 21
********LAKE MARY WOODS ********
********PB 26 PGS 35 TO 40 ********
BECKWITH THOMAS C SR & JOYCE $2,792.00 2309
359 LAKE RD
LOT 22 BLK A
MPHC INC $810.13 2310
2200 GORDON RD
LOT 24 BLK A
MPHC INC $810.13 2311
2200 GORDON RD
LOT 38 BLK A
KREPPLE RANDALL A & LYNELL P $1,330.81 2312
311 LAKE RD
LOT 3 BLK B
NOLAN WILLIAM J $3,448.84 2313
995 AIA HWY N
LOT 5 BLK B
PEREZ SAUL & MILAGROS A $2,920.21 2314
348 SPRUCEWOOD RD
LOT 23 BLK B
MPHC INC $810.83 2315
2200 GORDON RD
LOT 37 & E 1/2 OF VACO ST
ADJ ON E BLK B
MPHC INC $3,499.23 2316
2200 GORDON RD
LOT 9 BLK C
********MIDWAY COMMERCE CENTER 1ST ADD********
********PB 37 PGS 59 & 60 ********
SOUTHEASTERN RADIATION $3,053.19 2317
PRODUCTS INC
LOT 13 (LESS NLY 110 FT)
MIDWAY COMMERCE CENTER
1ST ADD
PB 37 PGS 49 & 50
COMPASS BUILDERS INC $8,575.14 2318
P O BOX 940658
LOT 15
********LAKE MARY WOODS PH 3 ********
********PB 37 PGS 73 & 74 ********
TOMPKINS INV GROUP INC $746.36 2319
1637 E VINE ST
LOT 14
********LAKE MARY WOODS PH 4 ********
********PB 38 PGS 15 & 16 ********
TOMPKINS INV GROUP INC $746.36 2320
1637 E VINE ST
LOT 1
TOMPKINS INV GROUP INC $746.36 2321
1637 E VINE ST
LOT 2
TOMPKINS INV GROUP INC $746.36 2322
1637 E VINE ST
LOT 18
TOMPKINS INV GROUP INC $746.36 2323
1637 E VINE ST
LOT 19
********VICTORIA SQUARE ********
********PB 41 PGS 83 & 84 ********
LAKE MARY ASSOC $73,916.36 2324
225 WESTMONTE DR S STE 3020
LOTS 1 & 3
LAKE MARY ASSOC $1,567.59 2325
225 WESTMONTE DR S STE 3020
LOT 2
********LAKE BINGHAM ESTATES ********
********PB 42 PG 17 ********
JASMIN JACQUES P $1,709.80 2326
565 WEBSTER ST
LOT 3
-----SEC 23 TWP 20 RNG 30-------
COGBURN RAYMOND C $134.00 2327
4900 NOLAN RD
SEC 23 TWP 20S RGE 30E
BEG 1020.76 FT N & 25 FT W OF E 1/4
COR RUN S 75 DEG 19 MIN 30 SEC W
656.49 FT N TO SLY LI ACL RR
R/W NELY ALONG SLY R/W TO N LI OF
SE 1/4 OF NE 1/4 E TO A PT N OF BEG
S TO BEG
(5.25 AC)
TIPPLE CRAIG W & $839.44 2328
VAUGHN VIRGINIA R
SEC 23 TWP 20S RGE 30E
BEG 382.8 FT S & 315 FT W
OF NE COR OF NW 1/4 OF NW
1/4 RUN S 148 FT E 110 FT N
105 FT W 10 FT N 83 FT W
100 FT TO BEG (LESS RD)
WILLCOX JOSEPH D $470.29 2329
5137 HWY 427
SEC 23 TWP 20S RGE 30E
THAT PT OF W 225 FT OF E
1/2 OF NW 1/4 OF NW 1/4 S
OF ST RD 427 (LESS S 360
FT)
WILLCOX JOSEPH D $3,093.37 2330
5137 HWY 427
SEC 23 TWP 20S RGE 30E
S 360 FT OF E 1/2 OF NW 1/4
OF NW 1/4 (LESS E 295 FT)
MC DONALD-SCHAUS FARM $3,673.62 2331
5130 THOMAS STABLE RD
SEC 23 TWP 20S RGE 30E
SW 1/4 OF NW 1/4 (LESS N
660 FT OF S 1105.5 FT OF E
264 FT + E 550.7 FT OF S
395.5 FT + S 566.21 FT OF
W 769.35 FT) + BEG SE COR
OF W 1/2 OF NW 1/4 OF NW
1/4 RUN N 380 FT N 72 DEG
30 MIN W 25 FT N 52 DEG 9
MIN W 35 FT N 82 DEG W 47
FT S 52 DEG W 97 FT S 43
DEG 41 MIN W 43 FT S 38
DEG 35 MIN W 123 FT S 4
DEG 35 MIN W 136 FT S 4
DEG 35 MIN W 52 FT S 12
DEG 19 MIN W 24 FT E
305.79 FT TO BEG
********EUREKA HAMMOCK ********
********PB 1 PG 106 ********
PILCHER BARTON B & OLIVIA M & $608.15 2332
PILCHER CHRISTOPHER B
E 200 FT OF W 800 FT OF N
170 FT OF LOT 2 (LESS S 20 FT FOR
RD)
MARTZ THOMAS A & LOUISE $184.89 2333
315 MILLER RD
S 1/2 OF LOT 2 (LESS W 800
FT & BEG SE COR RUN W 250
FT N 5 DEG 39 MIN 41 SEC W
160.7 FT E 261.36 FT S
160 FT TO BEG)
RICHARDS ROBERT A $411.09 2334
404 LANARK ST
E 1/2 OF LOT 12 (LESS S 660.14
FT)
WALKER DOUGLAS R $1,281.85 2335
5825 LAKE AVE
LOT 22 (LESS W 10 FT)
DUPREE CONNIE & DUPREE BETSY E $108.79 2336
DUPREE PATRICIA ET AL TC88
N 331.8 FT OF LOT 114
BRADFORD DEBORAH D $354.62 2337
606 FRUITWOOD AVE
PT OF LOT 125 DESC AS BEG SE
COR RUN W 20 FT W 686.17 FT
N TO N LI LOT 125 W TO NW COR S
TO A PT W OF BEG E TO BEG
BUDDENHAGEN GARY M & DIANA K $791.37 2338
5225 S SANFORD AVE
N 170 FT OF W 333.5 FT OF LOT
130 (LESS BEG NW COR RUN E 333.5 FT
S 20 FT W 265.09 FT SWLY ON CURVE
54.89 FT N TO BEG & W 33.5 FT FOR
RD)
MENDEZ RICHARD L & KATRINA S $536.00 2339
5451 SANFORD AVE
W 781.75 FT OF LOT 132 (LESS W
33.5 FT FOR RD)
HYLTON FRED $703.80 2340
1414 N PINE HILLS RD

NAME-LEGAL DESCRIPTION — TAX-COST

W 161.25 FT OF LOT 133 (LESS S 25 FT & W 33.5 FT FOR RD)
COOK JAMES E $345.01 2341
4630 SANFORD AVE S
N 80 FT OF E 150 FT OF LOT 139
-----SEC 24 TWP 20 RNG 30-------
SMITH J $37.49 2342
GENERAL DELIVERY
SEC 24 TWP 20S RGE 30E
BEG 597.47 FT E & 167.52 FT N OF SW COR OF NE 1/4 OF NW 1/4 RUN N 100 FT E 100 FT S 100 FT W 100 FT TO BEG
REEN BARRY C & DANALEA D $1,539.65 2343
345 SAN MIGUEL
SEC 24 TWP 20S RGE 30E
N 663.10 FT OF NE 1/4 OF NW 1/4 (LESS E 985.26 FT & RD)
TARICANO MARK S & DIANE M $1,527.25 2344
361 E LAKE MARY BLVD
SEC 24 TWP 20S RGE 30E
W 1/2 OF SE 1/4 OF NW 1/4 OF NW 1/4 + NE 1/4 OF NW 1/4 OF NW 1/4 ALL S OF RY + E 25 FT OF NE 1/4 OF NW 1/4 N OF RY
BALLINGER FRANCES $350.44 2345
300 AIRPORT BLVD W #211
SEC 24 TWP 20S RGE 30E
N 792 FT OF W 1/4 OF SW 1/4 OF NW 1/4 (LESS W 70 YDS OF N 140 YDS + LESS W 25 FT OF S 372 FT)
BALLINGER FRANCES $131.93 2346
P O BOX 1653
SEC 24 TWP 20S RGE 30E
S 131.58 FT OF N 923.58 FT OF W 1/4 OF SW 1/4 OF NW 1/4
********OLYMPIC VILLAGE ********
********PB 32 PG 56 ********
CULPEPPER GINA $406.96 2347
395 PINEYRIDGE RD
LOT 8
-----SEC 25 TWP 20 RNG 30-------
MYERS LYMAN L & DEBORAH D $157.19 2348
6101 LAKE AVE
SEC 25 TWP 20S RGE 30E
BEG 25 FT E & 201.3 FT N OF SW COR GOVT LOT 1 RUN N 139.7 FT E 319.94 FT S 42 DEG 46 MIN E TO PT E OF BEG W TO BEG (LESS RD) (1.16 AC)
SULLIVAN DANIEL & HERRIA G $580.44 2349
714 SAXBY AVE
SEC 25 TWP 20S RGE 30E
BEG 964.5 FT S + 825 FT E OF SE COR GOVT LOT 1 RUN N 80 DEG 30 MIN E 65 FT FOR POB RUN N 80 DEG 30 MIN E 381 FT S 56 DEG 20 MIN E TO LAKE SWLY ALG LAKE TO PT S 56 DEG 20 MIN E OF BEG NW TO POB
********LAKE JESSUP TERRACE ********
********PB 12 PG 94 ********
LANGFORD JAMES B & SHARON L $328.77 2350
6001 UNA DR
LOT 3 + BEG SW COR LOT 2 RUN S 45 DEG E 127.20 FT N 27 DEG 31 MIN W 80.91 FT N 65 DEG 31 MIN W 58.22 FT S 8 FT TO BEG
LANGFORD JAMES B & SHARON L $319.53 2351
6001 UNA DR
LOTS 4 + 5
RAYBON KENNETH & CAROLYN $1,194.01 2352
6030 UNA DR
LOT 9
-----SEC 26 TWP 20 RNG 30-------
********D R MITCHELLS SURVEY OF THE ********
********LEVY GRANT ********
********PB 1 PG 5 ********
ALI HAMRUDDIN I $1,278.28 2353
83-62 153 ST
E 150 FT OF LOT 6 BLK B
D R MITCHELLS SURVEY OF THE LEVY GRANT
PB 1 PG 5
LEIER JOHN III E $1,910.07 2354
LEIER JANIE A
E 1/2 OF LOT 7 BLK B
D R MITCHELLS SURVEY OF THE LEVY GRANT
PB 1 PG 5
GROVES LAWRENCE A & BARBARA A $1,677.74 2355
1076 ORANGE AVE
E 1/2 OF W 1/2 OF LOT 8 BLK B
D R MITCHELLS SURVEY OF THE LEVY GRANT
PB 1 PG 5
PETERS STEPHEN JR & CLEANTHI Z $302.47 2356
918 ST RD 434
S 200.28 FT OF E 217.5 FT OF W 1/2 OF LOT 3 BLK D
D R MITCHELLS SURVEY OF THE LEVY GRANT
PB 1 PG 5
SPRINGS LAND INV LTD $537.32 2357
C/O REAL ESTATE TAX SER. INC.
W 231.3 FT OF LOT 8 S OF OVIEDO RD BLK D
D R MITCHELLS SURVEY OF THE LEVY GRANT
PB 1 PG 5
BATTEN ETHEL H $331.44 2358
P O BOX 461
W 178.4 FT OF E 432 FT OF LOT 9 S OF OVIEDO ROAD (LESS W 10 FT OF N 250 FT) BLK D
D R MITCHELLS SURVEY OF THE LEVY GRANT
PB 1 PG 5
ROBERT ELEANOR B $1,419.96 2359
435 E STATE RD 434
WLY 150 FT OF ELY 742 FT OF ... 200 FT E RD) BLK D
MUNIZZI E LEE & $18,020.44 2360
MUNIZZI SALVATORE & TCSO
PT LOT 12 DESC AS FROM INTSC R/W MOSS RD & C/L LONGWOOD-OVIEDO RD RUN N 6 DEG 55 MIN 31 SEC W 332.84 FT NLY ON CURVE 378.53 FT N 25 DEG 12 MIN 7 SEC E 124 FT TO POB RUN N 25 DEG 12 MIN 7 SEC E 200 FT S 62 DEG 57 MIN 48 SEC E 200 FT S 27 DEG 2 MIN 14 SEC W 168.76 FT N 72 DEG 6 MIN 34 SEC W 195.80 FT TO BEG BLK C (.83 AC)
BUSH ELIZABETH L & FREEMAN $33,766.49 2361
NANCY J ET AL C/O K LEFFLER
PT OF LOTS 16 & 58 DESC AS BEG INT SLY R/W SR 434 & E LI LOT 58 RUN S 7 DEG 43 MIN 38 SEC E 790.49 FT W 1387.43 FT N TO A PT W OF BEG E TO BEG (LESS BEG NE COR RUN S 7 DEG 43 MIN 38 SEC E 790.49 FT W 100.91 FT N 7 DEG 43 MIN 38 SEC W 337.15 FT NWLY ON CURVE 158.44 FT N 62 DEG 10 MIN 46 SEC W 231.42 FT NWLY ON CURVE 244.59 FT N 20.61 FT E 70 FT S 38.60 FT SELY ON CURVE 176.86 FT S 62 DEG 10 MIN 46 SEC E 216.41 FT SELY ON CURVE 201.95 FT N 7 DEG 43 MIN 38 SEC W 446.17 FT E 50.46 FT TO BEG) BLK D
THOMPSON JAMES P A & KRISTINA $3,161.57 2362
1320 NORTHRIDGE DR
BEG 160.51 FT W OF INT S R/W SR 434 & E LI LOT 17 RUN S 5 DEG 48 MIN W 131.45 FT S 83 DEG 55 MIN W 164.59 FT N 5 DEG 48 MIN E TO PT W OF BEG E 165.37 FT TO BEG BLK D (LESS RD ON N)
D R MITCHELLS SURVEY OF THE LEVY GRANT
PB 1 PG 5
SPRINGS LAND INV LTD $17,869.64 2363
C/O REAL ESTATE TAX SER. INC.
LOTS 18 & 19 (LESS NLY 100 FT OF WLY 30 FT & BEG 906 FT N 7 DEG 37 MIN 44 SEC W & 80 FT N 83 DEG 8 MIN 55 SEC E OF SW COR LOT 18 IN 36-20-30 RUN N 83 DEG 8 MIN 55 SEC E 75 FT S 6 DEG 51 MIN 5 SEC E 120 FT S 83 DEG 8 MIN 55 SEC W 75 FT N 6 DEG 51 MIN 5 SEC W 120 FT TO BEG) BLK D
DR MITCHELLS SURVEY OF THE LEVY GRANT
PB 1 PG 5
SPRINGS LAND INV LTD $75.26 2364
C/O REAL ESTATE TAX SER. INC.
NLY 100 FT OF WLY 30 FT OF LOT 19 BLK C
JESSUP SHORES LIMITED $5,280.60 2365
PARTNERSHIP
LOT 20 (LESS E 219 FT) BLK D
SPRINGS LAND INV LTD $4,116.45 2366
C/O REAL ESTATE TAX SER. INC.
E 219 FT OF LOT 20 BLK D
WINTERSPRING LAND LTD $4,152.63 2367
C/O JAY E FOLK
LOT 25 (LESS BEG NW COR RUN E TO NE COR S 10.91 FT W 190 FT SWLY ON CURVE 39.27 FT S TO A PT 658 FT N OF S LI LOT 25 W 5 FT S TO S LI LOT 25 W 60 FT N 654 FT W 5 FT N 90 (MEAS) FT NLY ON CURVE 38.74 FT W 190.57 FT N 19 FT TO BEG) BLK D
CASSELBERRY RICHARD S $4,331.41 2368
P O BOX 180595
W 1/2 OF LOT 96 (LESS LAKE KATHRYN PARK 5TH ADD & ELY 250 FT OF SLY 750 FT & PT PARA N & S LI LOTS 14 & 15 BLK G LAKE KATHRYN PARK 5TH ADD & COLONNADES 3RD SEC & SEMINOLE SITES & REPLAT OF BLKS A & C I SEMINOLE SITES) BLK D
CASSELBERRY INV PROPERTIES LTD $233.94 2369
4300 S HIGHWAY 17-92
ELY 250 FT OF SLY 750 FT OF W 1/2 OF LOT 96 + ELY 250 FT OF W 1/4 OF LOT 106 (LESS 100 FT STRIPS PARA N & S LIS OF LOTS 2 TO 11 BLK G LAKE KATHRYN PARK 5TH ADD & BEG NE COR LOT 1 BLK G LAKE KATHRYN 5TH ADD RUN N 64 DEG 28 MIN 30 SEC E TO W LI HELEN ST SELY ON ST 204 FT TO C/L DEE CREEK SWLY ON C/L TO NLY LI WINTER PARK DR NWLY ON DR TO PT S 5 DEG 31 MIN 30 SEC E OF BEG N 5 DEG 31 MIN 30 SEC W TO BEG & THAT PT OF LOT 108 LYING NELY OF WINTER PARK DR & SELY OF SHERWOOD FOREST 1ST ADD & WLY OF JOHNSONS POULTRY FARMSITE W 12.5 FT OF S 400 FT OF VACD ST ON E BLK D
CR MITCHELLS SURVEY OF THE LEVY GRANT
PB 1 PG 5
CASSELBERRY INV PROPERTIES LTD $301.92 2370
4300 S HIGHWAY 17-92
BEG SE COR LOT 109 RUN N TO S LI LK KATHRYN PARK 5TH ADD S 150 FT S 80 DEG 24 MIN 22 SEC W 94.15 FT S 61 DEG 43 MIN 11 SEC W 265.60 FT S 28 DEG 42 MIN 15 SEC W 150.54 FT N 83 DEG 23 MIN 35 SEC E TO BEG BLK D
D R MITCHELLS SURVEY OF THE LEVY GRANT
PB 1 PG 5
EARLEY HUBERT R $1,493.40 2371
201 ORANGE AVE S
BEG 20.93 FT S 7 DEG 11 MIN 37 SEC E & 721 FT N 83 DEG 37 MIN 55 SEC E OF NE COR NORTH ORLANDO RANCHES SEC 1 RUN N 83 DEG 37 MIN 55 SEC E 969.23 FT S 1 DEG 27 MIN 55 SEC W 663.1 FT S 83 DEG 37 MIN 55 SEC W 663.1 FT N 26 DEG 33 MIN 1 SEC W 691.44 FT TO BEG BLK D
EARLEY HUBERT R $7,776.64 2372
201 ORANGE AVE S
BEG 763.40 FT S 7 DEG 11 MIN 37 SEC E OF NE COR NORTH ORLANDO RANCHES SEC 1 RUN S 79 DEG 59 MIN 35 SEC E 158.32 FT S 830.8 FT E 718.81 FT S 1 DEG 27 MIN 55 SEC W

1264.02 FT S 83 DEG 37 MIN 38 SEC W 497.11 FT S 2130.93 FT S 83 DEG 37 MIN 38 SEC W 216.98 FT N 15 DEG W TO ELY R/W FISHER RD NWLY & NLY ON FISHER RD TO SLY R/W PANAMA RD N 83 DEG 36 MIN 33 SEC E TO A PT S 7 DEG 11 MIN 37 SEC E OF BEG N 7 DEG 11 MIN 37 SEC W TO BEG BLK D
CASSELBERRY INV PROPERTIES LTD $500.95 2373
4300 S HIGHWAY 17-92
THAT PT OF LOT 124 LYING W OF LAKE KATHRYN PARK 3RD & 4TH ADDS & E OF WYNDHAM WOODS PH 2 BLK D
D R MITCHELLS SURVEY OF THE LEVY GRANT
PB 1 PG 5
CASSELBERRY INV PROPERTIES LTD $1,344.99 2374
4300 S HIGHWAY 17-92
PT OF LOT 132 WLY OF LAKE KATHRYN PARK 3RD ADD NELY OF REPLAT OF WYNDHAM WOODS PH 1 & E OF WYNDHAM WOODS PH 2 BLK D
D R MITCHELLS SURVEY OF THE LEVY GRANT
PB 1 PG 5
BARTH NIKOLAUS S & LOUISE A $29,793.21 2375
593 DUNMAR CIR
BEG N 04 DEG 57 MIN 42 SEC E 1770 FT & N 85 DEG 02 MIN 18 SEC W 640 FT OF SE COR LOT 157 RUN N 85 DEG 02 MIN 18 SEC W 663.13 FT N 07 DEG 33 MIN 16 SEC E 104.41 FT NELY ON CURVE 306.01 FT S 77 DEG E 312.36 FT NELY ON CURVE 261.25 FT 39 DEG 45 MIN 43 SEC E 113.52 FT S 04 DEG 57 MIN 42 SEC W 350.68 FT TO BEG BLK D
CASSELBERRY INV PROPERTIES LTD $987.81 2376
4300 HWY 17-92 S
PT OF LOTS 138 & 144 BLK D DESC AS BEG 100.47 FT S 84 DEG 27 MIN E & 586 FT N OF NW COR LOT 1 REPLAT OF A PT OF LOTS 1 & 2 VATIS FARMS RUN E 150 FT N 589.5 FT TO SLY R/W SEMINOLE PKWY NWLY ON R/W TO NE COR LOT 36 BLK B SPORTSMAN PARADISE S 38 DEG 38 MIN E 403.4 FT TO NLY LI LOT 35A DUCK POND NELY ON NLY LI TO NE COR LOT 35A S 34 DEG 35 MIN E TO A PT W OF BEG E TO BEG (LESS SEMINOLE RACEWAY 1ST ADD & MC CHELESS SUBD & BEG 150 FT W OF SE COR RUN N 363.21 FT N 59 DEG 38 MIN W 113.68 FT S TO A PT W OF BEG E 100 FT TO BEG)
D R MITCHELLS SURVEY OF THE LEVY GRANT
PB 1 PG 5
-----SEC 27 TWP 20 RNG 30-------
********HIGHLANDS SEC 1 ********
********REPLAT TRACT F ********
********PB 21 PG 88 ********
BERDELLANS EDWARD & DOROTHY $1,296.96 2377
6996 NW 1ST ST
LOT 2
********OVIEDO FARMS ********
********PB 1 PG 86 ********
FAUSNIGHT TIMOTHY S & CATHLEEN $6,467.65 2378
458 CARDINAL OAKS CT
TRACTS 1 2 & 3 W OF W RW ST RD 419 (4.48 AC)
********HIGHLANDS SECTIONS 7 & 8 ********
********PB 25 PG 16 & 17 ********
MCVICAR HAZEN B $387.92 2379
2410 BAY LEAF DR
LOT 3
IBARTIS PABLO S & EDECIA $1,663.04 2380
2008 PLAINFIELD DR
LOT 36
REIF GEORGE J & CYNTHIA M $1,033.26 2381
603 MARNI DR
LOT 40
********HIGHLANDS SEC 1 ********
********PB 18 PGS 95 + 96 ********
MONCRIEF RUSSELL B & MARY $1,333.79 2382
3910 WHITCOMB AVE
LOT 4 & PT TRACT C BEG SE COR LOT 4 RUN S 17 DEG 17 MIN 10 SEC W 20 FT N 77 DEG 42 MIN 50 SEC W 65.83 FT N 24 DEG W 120.91 FT N 18 DEG 34 MIN 26 SEC E 47.18 FT S 71 DEG 25 MIN 34 SEC E 20 FT S 18 DEG 34 MIN 26 SEC W 19.59 FT S 24 DEG E 103.59 FT S 77 DEG 42 MIN 50 SEC E 55.7 FT TO BEG
THE HIGHLANDS SEC 1
PB 18 PGS 95 & 96
OLIVA PHYLLIS $738.55 2383
738 SHEPHERD CT
LOT 99
THE HIGHLANDS SEC 1
PB 18 PGS 95 + 96
-----SEC 28 TWP 20 RNG 30-------
********OAK GROVE PARK ********
********PB 7 PG 83 ********
BROWN FORREST E JR & NORMA J $4,536.72 2384
831 RIVERBEND BLVD
LOT 4 BLK A (LESS RD)
HYMAN LEON & PEARL $4,090.36 2385
C/O PETER LIESTRA
LOT 6 BLK A
DE POL IAN C & MARIANNE E $7,329.61 2386
205 GRAHAM RD
LOTS 7 8 + 9 BLK A
WHITE DANIEL O $2,405.00 2387
640 BALMORAL RD
LOTS 17 & 16 (LESS BEG INT OF SLY R/W RAVEN RD & NWLY R/W 17-92 RUN W 215 FT S 24 DEG 19 MIN 14 SEC W 77 FT S 64 DEG 24 MIN 19 SEC E 185 FT NELY ALONG 17-92 170 FT TO BEG) BLK A
********WILDWOOD ********
********PB 19 PG 7 TO 10 ********
PARRAMORE CURTISS G & EILEEN M [illegible] 2388
[illegible] LAKEVIEW DR
LOT 5
EZELL SANDY D $299.26 2389
705 THISTLE PL
LOT 46
WISEMAN LUCILE D $534.48 2390
647 CYPRESS LANE
LOT 100
HUBBARD WALTER R & BERNADETTE $1,002.03 2391
P O BOX 1119
BLOCK C LOT 4
WILECZEK ANDREW J & JUANA E $505.39 2392
931 ST RD 434 N #1201
BLOCK H LOT 3
HUGGINS RONALD E $1,029.47 2393
372 N FOX CHASE POINT
BLOCK O LOT 6
********HIGHLANDS SEC 5 ********
********PB 19 PG 45 ********
GIRALDO MEMIL & ROBIN $708.80 2394
492 ABERDEEN LN
LOT 18
********HIGHLANDS SEC 5 ********
********REPLAT TRACTS A & B ********
********PB 21 PG 10 ********
BARRANCO MICHAEL S $667.92 2395
656 TAM CT
LOT 4
-----SEC 29 TWP 20 RNG 30-------
CLACK JEFF N & JEAN $1,072.80 2396
1466 LONGWOOD-LAKE MARY RD
SEC 29 TWP 20S RGE 30E
S 150 FT OF N 1325.4 FT OF NE 1/4 W OF LONGWOOD LAKE MARY RD & S 150 FT OF N 1325.4 FT OF E 165 FT OF NW 1/4
CAMPBELL WILSON S & MARY E $3,973.71 2397
27 CHEROKEE TRACE
SEC 29 TWP 20S RGE 30E
W 494.6 FT OF SE 1/4 OF NW 1/4 (LESS W 123.5 FT OF S 353 FT + PT IN HENSONS ACRES + RD)
CAMPBELL WILSON S + MARY E $887.60 2398
27 CHEROKEE TRACE
SEC 29 TWP 20S RGE 30E
E 247.2 FT OF W 741.6 FT OF SE 1/4 OF NW 1/4 (LESS PT IN HENSONS ACRES & RD)
MILLER ROBERT E TRUSTEE $268.46 2399
990 DOUGLAS AVE
SEC 29 TWP 20S RGE 30E
SW 1/4 OF SE 1/4 W OF SCL RY + S 25 FT OF N 1/2 OF S 1/2 E OF ST RD 427 + W OF RY
********NELSONS LAKEVIEW HEIGHTS ********
********AMENDED PLAT ********
********PB 12 PG 92 ********
BOUCHER TERRENCE C $276.98 2400
423 LAKE RUTH DR
LOT 4 (LESS RD) + LOT 5
********NELSONS LAKEVIEW HEIGHTS ********
********2ND REPLAT ********
********PB 16 PG 27 ********
DENNIS DANIEL O III & MARY J $434.90 2401
450 LAKE RUTH DR
LOT E
********LAKE RUTH SOUTH ********
********PB 17 PG 66 ********
KIMMINS CAROLYN D $748.24 2402
113 SHOMATE DR
LOT 11 BLK A
********BAYWOOD INDUSTRIAL PARK ********
********PB 20 PG 10 ********
C R M INDUSTRIES INC $4,453.79 2403
130 BAYWOOD AVE
LOT 10
SHANNON-WHITTLE CONSTR CO $630.54 2404
P O BOX 525
LOT 16
********LONGWOOD GREEN AMENDED PLAT ********
********PB 26 PGS 39 & 40 ********
FREITAS JAMES F & MAUREEN C $1,979.18 2405
154 CITRUS TREE LANE
LOT 34
********BIG TREE CROSSING PH 1 ********
********PB 27 PGS 20 & 21 ********
BUSSART CHRIS L JR & NANCY L $6,115.11 2406
1975 CORPORATE SQUARE DR
E 95 FT OF LOT 23 & W 80 FT OF LOT 22
BIG TREE CROSSINGS PH 1
PB 27 PGS 20 & 21
BETHEL WILLIAM O & $2,336.09 2407
BRUBACH DENNIS
LOT 27
KROLL RICHARD M $2,598.44 2408
2600 WILDBERRY COVE
LOT 28
ROGERS DONALD F & EUGENIA $22,537.96 2409
2520 CR 427 STE 100
LOT 36 (LESS E 25 FT) & E 25 FT OF N 285 FT OF LOT 35
********LONGWOOD GREEN REPLAT ********
********AMENDED PLAT OF ********
********PB 29 PGS 56 TO 58 ********
CIOCCO KENNETH C & CARRIE J $1,161.46 2410
277 E LONGCREEK COVE
LOT 13
LONGWOOD GREEN REPLAT AMENDED PLAT
PB 29 PGS 56 TO 58
L C G INC $26.17 2411
P O BOX 898
NELY 5 FT OF LOT 14
LONGWOOD GREEN REPLAT AMENDED PLAT
PB 29 PGS 56 TO 58
GAUDIOSI COOPER J JR & $1,480.37 2412
GAUDIOSI LESLEY J
LOT 15
LONGWOOD GREEN REPLAT AMENDED PLAT
PB 29 PGS 56 TO 58
BOND CONSTR GROUP INC $411.98 2413
251 BLACKWATER PL
LOT 52
LONGWOOD GREEN REPLAT AMENDED PLAT
PB 29 PGS 56 TO 58
BOND JACKSON H $1,066.45 2414
251 BLACKWATER PL
LOT 53
LONGWOOD GREEN REPLAT AMENDED PLAT
PB 29 PGS 56 TO 58
WELLER JOHN T & MARY B $1,417.13 2415
301 DAHLIA CIR
LOT 66
LONGWOOD GREEN REPLAT AMENDED PLAT
PB 29 PGS 56 TO 58
********CORPORATE SQUARE PLAZA A CONDO********
********ORB 1671 PG 1056 ********
GALLEGO REINALDO & EMERITA $811.82 2416
768 SILVERWOOD DR

UNIT F
LAURIE'S LANDSCAPE SERVICE INC $811.82 2417
1991 CORPORATE SQUARE DR
UNIT G
********SKY LARK SUBD ********
********PB 17 PG 85 ********
GRISWOLD DAVID E & ARLENE M $696.33 2418
1401 SPARROW ST
LOT 9 BLK A
CAROZOLA EMILIO & CLARA $855.69 2419
P O BOX 1141
LOT 10 BLK C
PERMA-BILT HOMES INC $7.34 2420
ATTN JOHN MC KINNEY
N 2 FT OF LOT 2 BLK D
SZABO EUGENE W & JANET M $831.28 2421
1405 CARDINAL ST
LOT 9 BLK E
-----SEC 30 TWP 20 RNG 30-------
MEADOWLAND JOINT VENTURE $6,105.46 2422
C/O PETER J BARACK
SEC 30 TWP 20S RGE 30E
E 1/2 OF NE 1/4 (LESS S 900 FT OF E 330 FT & BEG SW COR RUN N 800 FT E 549.36 FT S TO A PT E OF BEG W TO BEG & BEG 1315 FT N OF SW COR RUN N 900 FT S 34 DEG 40 MIN 46 SEC E 682.91 FT S 14 DEG 1 MIN 45 SEC W 350.10 FT W 306 FT TO BEG)
MEADOWLAND JOINT VENTURE $1,378.57 2423
C/O PETER J BARACK
SEC 30 TWP 20S RGE 30E
BEG 1315 FT N OF SW COR OF E 1/2 OF NE 1/4 RUN N 900 FT S 34 DEG 40 MIN 46 SEC E 682.91 FT S 14 DEG 1 MIN 45 SEC W 350.10 FT W 306 FT TO BEG
MARTIN HOWARD L & KAREN M $1,139.27 2424
1964 LUCKY TRAIL
SEC 30 TWP 20S RGE 30E
N 200 FT OF S 983 FT OF E 435 FT OF W 933 FT OF NE 1/4 OF NW 1/4
WHITE WILLIAM S & PEGGY S $1,208.63 2425
500 FACTER RD
SEC 30 TWP 20S RGE 30E
E 1/2 OF THE FOLLOWING DESC S 303 FT OF NW 1/4 OF NE 1/4 (LESS E 788 FT) & S 303 FT OF NE 1/4 OF NW 1/4 (LESS W 933 FT)
BODIFORD SHARON M & BOBBY N $2,025.16 2426
179 S EAST LANE
SEC 30 TWP 20S RGE 30E
N 123 FT OF E 788 FT OF SW 1/4 OF NE 1/4
BODIFORD BOBBY N & SHARON M $521.93 2427
P O BOX 1109
SEC 30 TWP 20S RGE 30E
S 126 FT OF N 249 FT OF E 788 FT OF SW 1/4 OF NE 1/4
GILBERT KENNETH & KAREN R $1,740.95 2428
1855 RANCHLAND TRL
SEC 30 TWP 20S RGE 30E
S 153 FT OF N 393 FT OF E 788 FT OF SW 1/4 OF NE 1/4
MAVAST WILLIAM E TRUSTEE $1,511.84 2429
2280 SHADOW LANE
SEC 30 TWP 20S RGE 30E
N 220 FT OF NW 1/4 OF NW 1/4 (LESS BEG 66 FT N 88 DEG 16 MIN 54 SEC W & 80 FT S 1 DEG 51 MIN 41 SEC W OF NE COR RUN N 88 DEG 16 MIN 54 SEC W 133 FT S 1 DEG 51 MIN 51 SEC W 132 FT S 88 DEG 16 MIN 54 SEC E 133 FT N 1 DEG 51 MIN 41 SEC E 132 FT TO BEG & E 66 FT FOR RD)
FRIENDSHIP ALLIANCE CHURCH $590.01 2430
OF LAKE MARY INC
SEC 30 TWP 20S RGE 30E
BEG 880 FT S & 499.1 FT W OF NE COR OF NW 1/4 OF NW 1/4 RUN W 231 FT N 200 FT E 567 FT S 70 DEG 38 MIN 32 SEC E 89.23 FT S 23.22 FT N 70 DEG 38 MIN 32 SEC W 92.86 FT W 328.58 FT S 180 FT TO BEG (1.2581 AC)
FRIENDSHIP ALLIANCE CHURCH $1,198.30 2431
OF LAKE MARY INC
SEC 30 TWP 20S RGE 30E
BEG 880 FT S & 499.1 FT W OF NE COR OF NW 1/4 OF NW 1/4 RUN N 180 FT E 328.58 FT S 70 DEG 28 MIN 32 SEC E 92.86 FT S 146.78 FT W 416.1 FT TO BEG (1.6881 AC)
CLARK BOBBY T $23.74 2432
332 E MAINE AVE
SEC 30 TWP 20S RGE 30E
N 20 FT OF S 633 FT OF E 20 FT OF W 910 FT OF NW 1/4 OF NW 1/4
********TIBERON HILLS PH 3 ********
********PB 30 PG 91 ********
MC CRACKEN GERALD S & SHERRY G $1,437.28 2433
1642 GRANDE CIR
LOT 95
HORNE ANDREE $2,266.12 2434
2829 SEDGWICK AVE
LOT 110
********DANBURY MILL UNIT 1 ********
********PB 30 PGS 92 TO 94 ********
SIMES KATHY L & ROBERT T $1,451.08 2435
2158 CANDLERIDGE CT
LOT 72
********DANBURY MILL UNIT 3A ********
********PB 35 PGS 30 & 31 ********
CORCORAN SANDRA A $1,002.09 2436
962 MALDEN CT
LOT 115
********DANBURY MILL UNIT 4 ********
********PB 40 PGS 45 & 46 ********
STOMMEL CHERYL B $1,761.63 2437
259 MAIN RD
LOT 213
-----SEC 31 TWP 20 RNG 30-------
JONES AMOS C & QUEEN E $829.93 2438
1400 W 8TH ST
SEC 31 TWP 20S RGE 30E
N 626.125 FT OF S 926 FT OF W 330 FT OF NW 1/4 OF SW 1/4 (LESS W 33 FT FOR ... FT OF N 500 FT)
SHAW NOLLIE $517.72 2439
P O BOX 761
SEC 31 TWP 20S RGE 30E
N 71 FT OF S 396 FT OF E 165 FT OF W 330 FT OF NW 1/4 OF SW 1/4
JONES ADA P $1,715.43 2440
P O BOX 69
SEC 31 TWP 20S RGE 30E
N 107 FT OF S 1040 FT OF NW 1/4 OF SW 1/4 (LESS W 380 FT & N 730 FT OF E 424 FT)
HARPER THERESA A $1,150.25 2441
420 CHURCH AVE W
SEC 31 TWP 20S RGE 30E
BEG 659.75 FT SELY ON RD OF INT N LI SE 1/4 & ELY LI CHURCH AVE RUN S 40 DEG 9 MIN 41 SEC E 72 FT N 49 DEG 50 MIN 19 SEC E 135 FT N 40 DEG 9 MIN 41 SEC W 72 FT S 49 DEG 50 MIN 19 SEC W 135 FT TO BEG
MONICAN INVESTMENTS INC $13,383.02 2442
425 PLACE JACQUES CARTIER
SEC 31 TWP 20S RGE 30E
W 305.36 FT OF SE 1/4 OF SW 1/4 S OF LONGWOOD RD + N OF ST RD 434
********SANDALWOOD ********
********PB 18 PG 11 ********
HAMMARINE BICKRAN $942.25 2443
159 SANDALWOOD WAY
LOT 22
HEISSENHOLDER EVE F $1,646.95 2444
BLDG 256 APT 108
LOT 24
********LANDINGS THE ********
********PB 23 PGS 2 TO 6 ********
BANKS RICHARD T & MARIAN I $1,120.43 2445
600 TORREY OAKS CT
LOT 62
THE LANDINGS
PB 23 PGS 2 TO 6
SKAGGS RICHARD & PAMELA $1,715.85 2446
610 WESTLAKE CIR
LOT 76
THE LANDINGS
PB 23 PGS 2 TO 6
DORN JONATHAN S $2,090.07 2447
305 MILWEE ST S
LOT 106
THE LANDINGS
PB 23 PGS 2 TO 6
********TIBERON COVE ********
********PB 23 PGS 15 & 16 ********
HAMMARINE BICKRAN $1,471.72 2448
135 LEMON LN
LOT 44
********MEADOW RIDGE ********
********PB 28 PG 8 ********
R J T INC $296.75 2449
1732 CT RD 427 N
LOT 8
WEISNER KAREN M $898.07 2450
658 WILDFLOWER CT N
LOT 7A
OLAVIN SHARON T $619.50 2451
621 WILDFLOWER CT S
LOT 17B
********SOUTH SEMINOLE MEDICAL PLAZA ********
********A CONDO ********
********ORB 1580 PG 430 ********
BUTLER MICHAEL B $3,985.04 2452
683 DOUGLAS AVE
UNIT 7 THIRD FLOOR
BACHRACH ROSA E $609.95 2453
FRIEDMAN MICHAEL D & ROSALIND
UNIT 9 THIRD FLOOR
********LONGWOOD ********
********PB 1 PGS 18 TO 21 ********
******** PB 3 PG 78 ********
BODIFORD BOB & SHARON M $1,635.36 2454
1855 RANCHLAND TRL
LOTS 1 1/2 + 2
BODIFORD BOBBY N $194.08 2455
P O BOX 1109
LOT 2 1/2
BODIFORD BOB & SHARON M $446.33 2456
P O BOX 1109
LOT 4 & N 1/2 OF VACD ST ON S
SCHWARTZ FRANK H & $1,187.73 2457
WERNER FRANK A III
E 1/2 OF LOT 11
THOMAS JAMES E $2,628.54 2458
P O BOX 521986
LOTS 13 1/2 + 15
DORN JONATHAN S & AMY M $3,671.83 2459
335 MILWEE ST S
LOT 30
VARGO STEVE & MARIAN $646.71 2460
P O BOX 55
S 90 FT OF LOT 34
SHUBERT JACK $5,307.58 2461
P O BOX 520189
LOTS 54 56 & 56 1/2
LINDSAY CAROLYN E $843.84 2462
BELZ FERN E
LOT 57 1/2
TRAYLOR ESTHER R $187.96 2463
202 OLEANDER ST
LOT 230
DONOVAN MICHAEL C $476.96 2464
260 BAY AVE E
LOT 239 + E 25 FT OF LOT 241
CUNDIFF EDDIE & MARTHA $553.54 2466
226 PINE ST
LOTS 267 & 269
TARPLEY STEWART J & $1,660.05 2467
WURZBACH EDWARD
LOTS 276 + 278 (LESS RD)
FRIEDMAN ARTHUR B & $4,792.39 2468
LEVIN NORMAN D
LOTS 326 328 + 330
HARNETT NELSON M $21.40 2469
232 W PALMETTO AVE
W 5 FT OF E 40 FT OF LOT 353
GAITLIN MAXWELL + SHIRLEY $57.88 2470
7513 WOODVILLE HWY
LOT 365
KIMBER JAMES I $378.57 2471
941 ORLANDO AVE N
LOTS 438 TO 441
ADAMS WILLIAM E & JOYCE E $10.48 2472
PO BOX 451
LOT 452
ADAMS WILLIAM E & JOYCE E $20.70 2473
PO BOX 451

LOTS 454 + 456
ADAMS WILLIAM E & JOYCE E $26.17 2474
PO BOX 451
LOTS 458 460 462 + 464
LENZ DAVID $937.07 2475
358 E JESSUP AVE E
LOT 476 + WLY 1/2 OF LOT 478
MAGALDINO BENJAMIN C $3,703.36 2476
1362 AUGUSTA NTL BLVD
LOTS 504 & 1/2 VACD ST ON S & LOT 505
MAGALDINO BENJAMIN C $257.79 2477
1362 AUGUSTA NTL BLVD
LOTS 506 & 1/2 VACD ST ON S & LOT 507
BROWN JOSEPH H & MARY L $187.96 2478
305 MAGNOLIA AVE
LOT 566
HUTCHINSON PAUL A & SHAREN E $323.06 2479
326 ORANGE AVE E
LOTS 591 + 593
MC CALLISTER FARRIS L & $1,393.62 2480
SHANNON & EVELYN F BRAGG TCAR
LOTS 600 + 602 + 604
BARBER JOHN & LORI $589.35 2481
141 OLEANDER AVE
LOT 632 & W 1/2 OF LOT 634
LENZ DAVID L & SHIRLEY M $189.69 2482
358 E JESSUP AVE
LOT 645
LENZ DAVID L & SHIRLEY M $972.39 2483
358 E JESSUP AVE
LOT 647
PRIEST JAY A & JTS $476.05 2484
PRIEST PEGGY J
LOT 700
BELL PATRICIA $187.96 2485
331 BAY AVE E
LOT 738
********HIDDEN OAK ESTATES ********
********PB 36 PGS 93 TO 95 ********
DIETTRICH STEPHEN W & SUSAN M $1,749.31 2486
339 EASTWOOD TER
LOT 13
-----SEC 32 TWP 20 RNG 30-------
MOON LAKE CCY CORP INC $874.84 2487
C/O THOMAS HICKS
SEC 32 TWP 20S RGE 30E
N 240.9 FT OF SW 1/4 S OF OLEANDER AVE (LESS E 1060 FT)
MOON LAKE CCY CORP $99.30 2488
C/O THOMAS HICKS
SEC 32 TWP 20S RGE 30E
N 240.9 FT OF W 30 FT OF E 1060 FT OF SW 1/4
GARY CHARLOTTE M $539.78 2489
400 E PALMETTO AVE
SEC 32 TWP 20S RGE 30E
N 100 FT OF S 925 FT OF E 71.33 FT OF W 783.33 FT OF NE 1/4 OF SW 1/4
BENNETT GLENN A $721.31 2490
451 E JESSUP AVE
SEC 32 TWP 20S RGE 30E
S 153 FT OF E 150 FT OF W 1015 FT OF NE 1/4 OF SW 1/4
********LONGDALE ********
********PB 13 PG 60 ********
ROTT MICHAEL J & $1,023.44 2491
ROTT MARY A
LOT 15
HARP CHRISTIE L $349.13 2492
1183 HUNT RD
LOT 34
O'NEAL CHARLES W $974.98 2493
1500 CONCORD ST E
LOT 74
RIALLAS FREDRIC E & MARY E $978.94 2494
2828 BONGART RD
LOT 82
ALDCOA CORP $1,000.97 2495
ATTN J D H RENTALS INC
LOT 113
********LONGDALE FIRST ADD ********
********PB 13 PG 94 ********
RANIZE AUDREY $1,243.74 2496
1237 HAMILTON AVE
LOT 146
LONGDALE 1ST ADD
PB 13 PG 94
SEAMAN WILLIAM $1,031.87 2497
33 LOEFFLER RD
LOT 173
LONGDALE 1ST ADD
PB 13 PG 94
TAMILIO RICHARD & GINGER A $681.74 2498
1140 HAMILTON AVE
LOT 177
LONGDALE 1ST ADD
PB 13 PG 94
********MEUSERS SUBD ********
********PB 1 PG 132 ********
ROGERS WALTER R PERSONAL REP $589.19 2499
4551 GULF SHORE BLVD N
W 75 FT OF E 175 FT OF LOT 8 S OF FM RY
A MEUSERS SUBD
PB 1 PG 132
********LAKE WAYMAN HEIGHTS ********
********HIGHWAY ADD ********
********PB 4 PG 26 ********
FORE LEGRY J JR & DENISE M $913.08 2500
395 GEORGIA AVE
W 1/2 OF LOT 14 & ALL LOT 15 BLK A
LAKE WAYMAN HEIGHTS HIGHWAY ADD
PB 4 PG 26
FALK CHARLES E & JANICE M $248.83 2501
RR 1 BOX 608
W 1/2 OF LOT 20 + ALL LOT 21 BLK A
LEWIS WILLIE R & LINDA $362.99 2502
300 E GEORGIA AVE
LOT 13 + E 1/2 OF LOT 14 BLK B
LEWIS WILLIE R & LINDA A $670.47 2503
300 E GEORGIA AVE
LOT 15 + W 1/2 OF LOT 14 BLK B
********BRACKLEYS ADD ********
********PB 1 PG 17 ********
MOORE J CARTER TRUSTEE $2,061.70 2504
120 CONCORD ST E
S 88.5 FT OF N 266.77 FT OF E 150 FT OF LOT 6
COHEN PETER J $10,698.94 2505
808 FLORIDA BLVD
LOT 17
********ENTZMINGERS ADD NO 1 ********
********PB 5 PGS 26 + 27 ********
FELGENHAUER KEVIN & KAREN $236.27 2506
241 AFTON SQ #301
LOTS 1 + 2 BLK 6
********ORANGE PARK ********
********PB 3 PG 60A ********
SAWAN AHMADI $518.65 2507
345 HWY 427 N
LOTS 6 & 7 (LESS RD)
SAWAN AHMADI $953.82 2508
461 COUNTY RD 427 N
LOT 8 (LESS RD)
DENDRON JOSEPH L $1,037.44 2509
P O BOX 1706
LOTS 9 & 10
********LONGWOOD NORTH ********
********PB 16 PG 23 ********
WELCH CATHERINE $627.69 2510
3400 CLARCONA RD #435-2
LOT 16 BLK B
********WILDMERE ********
********PB 1 PG 111 ********
MAGNOLE MARION LIFE EST $874.42 2511
(GRIMWOOD DOROTHY)
W 75 FT OF E 450 FT OF N 150 FT OF THAT PART OF BLK 3 LYING S OF CHURCH ST
MAGNOLE MARION LIFE EST $408.05 2512
(GRIMWOOD DOROTHY)
W 75 FT OF E 375 FT OF N 150 FT OF BLK 3 S OF CHURCH ST
ANDERSON MARY A LIFE EST $32.30 2513
(ADAMS J T)
W 25 FT OF E 550 FT OF N 150 FT S OF CHURCH ST BLK 3
ANDERSON MARY A LIFE EST $45.61 2514
(ADAMS J T)
E 25 FT OF BLK 3 S OF CHURCH ST (LESS N 150 FT)
PINDER JOHN H E $1,884.04 2515
STOKES JAMES D
E 75 FT OF W 272 FT OF S 338.38 FT N OF TOWNSHIP LINE BLK 8 (LESS PT IN RD)
ROGERS WALTER R PERSONAL REP $1,163.46 2516
4551 GULF SHORE BLVD N
LOTS 1 2 + 3 BLK B
MICHAEL JAMES & VIRGINIA &C/O $195.89 2517
HUBBARD REBECCA A
LOT 6 BLK D
ORTA NESTOR & MIRIAM $423.68 2518
557 BAY ST E
LOTS 3 + 18 BLK F
********LAKE WAYMAN HEIGHTS ********
********PB 3 PG 82 ********
WHITTEMORE FRANK E & GERALDINE $734.86 2519
551 LAND AVE
LOTS 18 + 19 BLK C
BOGDANY WILLIAM $388.77 2520
101 EASTERN FORK
LOT 3 BLK D
STEPHENS HERBERT SR & BRENDA K $853.65 2521
810 ROSEDALE AVE
LOT 10 + E 1/2 OF LOT 11 BLK D
CLARK COLIN & ROSE $547.91 2522
C/O FURNISH
LOT 22 + W 1/2 OF LOT 23 BLK H
KEIJANS DANIEL B & BETTY L $608.85 2523
550 PASADENA AVE
LOTS 3 + 4 BLK K
MCWALLIS RICHARD J $1,384.01 2524
12 COLUMBIA AVE
LOT 3 + E 1/2 OF LOT 4 BLK L
HUD $2,060.33 2525
C/O SINGLE FAMILY PROP DISP BR
LOTS 8 & 9 BLK L
LE TOURNEAU MARLENE $1,073.72 2526
20916 C R 44-A
LOT 5 BLK P
********LAKE WAYMAN HEIGHTS LAKE ADD ********
********PB 4 PG 23 ********
SAYYAH GLORIA $973.62 2527
850 LONGDALE AVE E
LOT 7 + E 1/2 OF LOT 8 BLK A
LAKE WAYMAN HEIGHTS LAKE ADD
PB 4 PG 23
REDWINE CLYDE S & EMILY J $864.36 2528
736 LONGDALE AVE
LOT 6 + W 1/2 OF LOT 5 BLK B
LAKE WAYMAN HEIGHTS LAKE ADD
PB 4 PG 23
LAJEUNESSE KEVIN $1,097.85 2529
126 TARRYTOWN TRL
S 110 FT OF LOT 20 + S 110 FT OF W 1/2 OF LOT 21 BLK C
LAKE WAYMAN HEIGHTS LAKE ADD
PB 4 PG 23
ODOM JAMES E & CAROLYN M $702.31 2530
874 LAND AVE
LOT 3 + E 22 FT OF LOT 4 BLK E
LAKE WAYMAN HEIGHTS LAKE ADD
PB 4 PG 23
BHAGWANDASS SUDESH & $761.89 2531
EVANGELINE
LOTS 4 + 5 BLK L
LAKE WAYMAN HEIGHTS LAKE ADD
PB 4 PG 23
CHESSER ROGER L & PAMELA S $1,091.17 2532
7016 HARWICK DR
S 1/2 OF LOTS 13 & 14 BLK L
NIKOLLAJ ZEF & GETE E JTS $885.18 2533
NIKOLLAJ JOZEF
N 60 FT OF LOTS 1 & 2 & E 30 FT OF N 60 FT OF LOT 3 BLK M

NAME-LEGAL DESCRIPTION TAX-COST

GRIER STEVEN L $696.25 2534
C/O DISCOUNT MUSIC CENTER INC
LOTS 7 & 8 BLK O
LAKE WAYMAN HEIGHTS
LAKE ADD
PB 4 PG 23
********ORANGE TERRACE ********
********PB 15 PG 11 ********
PENA HILDA M & $1,287.67 2535
LARA FRICCION A
LOT 6
********SPRINGWOOD ********
********PB 20 PG 69 ********
RIOS CARMEN L & $1,379.46 2536
LUGO ANTONIO
LOT 2
SHAPLAND MELVA E $733.74 2537
450 SPRINGWOOD CT
LOT 6
HARTLE JOSEPH L $861.56 2538
490 SPRINGWOOD CT
LOT 15
SINGH GULSHAN B $1,197.23 2539
8251 BROWARD BLVD W
LOT 31
********OAK VILLA ********
********PB 40 PGS 76 & 77 ********
FOWLER ROBIN L $191.53 2540
916 GRANT ST W
LOT 3
MENDOT GEORGE $312.84 2541
405 WINDING OAK LN
LOT 22
ROBINSON ALICE L $342.78 2542
413 WINDING OAK LN
LOT 25 & THAT PT OF TRACT A
E OF & ADJ TO LOT 25
DILL THOMAS A & ANNE M $361.35 2543
420 WINDING OAK
LOT 27
HOWLER DONALD H $342.08 2544
508 WINDING OAK LN
LOT 49
-----SEC 33 TWP 20 RNG 30-------
********ANSLEDALE ********
********PB 3 PGS 34 + 39 ********
ANNIE'S ATTIC PARTNERS- $6,280.97 2545
LONGWOOD
PT OF BLKS 38 & 39 DESC AS
BEG 1383.6 FT S & 160 FT
N 84 DEG 38 MIN 24 SEC W OF NW COR
LOT 17 BLK D D R MITCHELLS
SURVEY OF THE LEVY GRANT RUN N 84
DEG 38 MIN 24 SEC W 318.595 FT
W 200 FT N 441.515 FT S 84 DEG E
319.32 FT S 432.1 FT TO BEG
********ENTZMINGER FARMS ADD NO 3 ********
********PB 5 PG 27 ********
HDC VENTURES $95.33 2546
1375 W COLONIAL DR
ELY 221.1 FT OF W 521.5 FT
OF NLY 65 FT OF LOT 18
********BEASON SUBD ********
********PB 1 PG 83 ********
LIVINGSTON GREGG D $2,431.74 2547
375 HWY 17-92 N
LOT 4 (LESS E 100 FT)
VICENCIO ANTONIO S JR $1,102.91 2548
1335 BRASSIE DR N
LOT 11
********FLAMINGO SPRINGS ********
********PB 8 PG 72 ********
GARNETT FINLEY B & LOIS S $180.21 2549
3850 E HATCHER LAKE RD
LOT 9 & PT LOT 10 BEG NW
COR LOT 10 RUN ELY ON CURVE
11 FT SWLY 155.7 FT TO PT
ON WLY LI NWLY 160 FT ON
WLY LI TO BEG BLK C
QUAY DEV INC $603.72 2550
C/O F B GARNETT
LOT 10 (LESS BEG NW COR RUN
ELY ON CURVE 11 FT SWLY
155.7 FT TO PT ON WLY LI
NWLY 160 FT ON WLY LI TO
BEG) BLK C
********LAKE LUCERNE ********
********PB 11 PG 73 ********
BURGOS LUIS $313.45 2551
218 WASHINGTON WOODS LN
LOT 2
BURGOS LUIS $576.79 2552
1205 LAKE LUCERNE DR
LOT 1
CHRISTIANSEN JAMES C $455.71 2553
1293 LAKE LUCERNE CIR
LOT 7
********WILLIAMSON HEIGHTS ********
********PB 12 PG 36 ********
HINCKLEY DOUGLAS A $295.22 2554
101 MELTON DR
LOT 3
GOLDWORM MICHAEL L & NANCY E $213.03 2555
98 MELTON DR
LOT 7
DIFFENDALL WARREN & DIFFENDALL $270.32 2556
CECILE & DIFFENDALL GAIL TCAR
LOT 25
********WILLIAMSON HEIGHTS REPLAT ********
********PB 13 PG 14 ********
MILLER WILLIAM J + $609.58 2557
RHONDA H
LOTS 3 + 4
SHUBERT CONSTR CO INC $25.58 2558
121 PINE AVE W STE 100
W 10 FT OF LOT 18
********TALMO SUBD REPLAT BLK A ********
********PB 11 PG 33 ********
POOLS BY MAX INC $6,607.49 2559
249 US HIGHWAY 17-92
LOT 6 (LESS S 25 FT) & S
1/2 OF LOT 7 + LOT 17
(LESS S 25 FT)
********HIGHLANDS SEC 3 ********
********PB 17 PGS 48 + 49 ********
SEVILLE OF ORLANDO L P C/O $807.67 2560
C/O SUZANNE RUSSELL
PT OF TRACTS D E & I DESC AS
BEG ON WLY R/W SHEOAH BLVD 105.12
FT NWLY OF SE COR TRACT E RUN S 87
DEG 25 MIN 2 SEC W 13.35 FT N 28
DEG 13 MIN 3 SEC W 154.38 FT WLY
ON CURVE 47.59 FT S 27 DEG 58 MIN
46 SEC W 42 FT N 62 DEG 1 MIN 14
SEC W 44 FT NWLY ON CURVE 26.46 FT
N 68 DEG 35 MIN 20 SEC W 45.29 FT
S 21 DEG 35 MIN 40 SEC W 85.96 FT
N 68 DEG 35 MIN 20 SEC W 47.08 FT
N 6 DEG 52 MIN 27 SEC E 71.80 FT
N 21 DEG 24 MIN 40 SEC E 153.06 FT
N 8 DEG 48 MIN 25 SEC E 101.52 FT
N 23 DEG 1 MIN 18 SEC E 35.72 FT
TO NLY R/W SHEOAH BLVD SLY ALONG
WLY R/W TO BEG
********SHEOAH SEC 1 ********
********PB 17 PGS 79 TO 83 ********
CANNINGTON DEANNE E $21.14 2561
THOMPSON ROYCE E
UNIT 19 BLDG 30
LITTLE PATTY J $537.25 2562
30 SHEOAH BLVD #20
UNIT 20 BLDG 30
REYES MARK A $259.33 2563
213 N PARK AVE
UNIT 27 BLDG 40
********CYPRESS VILLAGE TR C PH 1 ********
********3RD REPLAT ********
********PB 26 PG 87
NEWLANDO INC $231.62 2564
C/O WARREN E WILLIAMS
COMMON AREA
CYPRESS VILLAGE TRACT C PH 1 3RD
REPLAT
PB 26 PG 87
********LONSDALE INDUSTRIAL PARK ********
********PB 25 PG 60 ********
MEAGHER RICHARD G $682.05 2565
P O BOX 520309
LOT 9
BURNS SAMUEL D & BETTY J $6,519.90 2566
2467 FALMOUTH RD
LOT 9C
PHILO RONALD A $3,277.13 2567
C/O REAL EST MGMT OF AMERICA
E 1/2 OF LOT 13 & ALL LOT 14
(LESS THAT PT IN DRAINAGE RETENTION
EASEMENT) & PT OF LOT 15 DESC AS
BEG SW COR RUN N 25 DEG 20 MIN 58
SEC E 65 FT S 64 DEG 39 MIN 2
SEC E 4 FT S 25 DEG 20 MIN 58 SEC W
65.15 FT NWLY ON CURVE 4.01 FT TO
BEG
ROTT MICHAEL J $1,811.01 2568
P O BOX 1516
LOT 24
SALTMAN JOHN W TRUSTEE $3,712.68 2569
861 MORSE BLVD W
LOT 28
SALTMAN JOHN W TRUSTEE $401.69 2570
851 MORSE BLVD W
LOT 29
********GREENSPOINTE ********
********PB 29 PGS 24 TO 27 ********
MAC LASKEY STEVEN R & $1,534.27 2571
GADDIS MARCI L JTS
LOT 61
********HIGHLANDS GLEN ********
********PB 31 PG 91 ********
LAND MGMT & DEV INC $259.33 2572
P O BOX 1598
LOT 3
LAND MGMT & DEV INC $259.33 2573
P O BOX 1598
LOT 4
LAND MGMT & DEV INC $259.33 2574
P O BOX 1598
LOT 5
LAND MGMT & DEV INC $259.33 2575
P O BOX 1598
LOT 6
LAND MGMT & DEV INC $259.33 2576
P O BOX 1598
LOT 7
LAND MGMT & DEV INC $259.33 2577
P O BOX 1598
LOT 8
LAND MGMT & DEV INC $259.33 2578
P O BOX 1598
LOT 9
LAND MGMT & DEV INC $259.33 2579
P O BOX 1598
LOT 10
LAND MGMT & DEV INC $259.33 2580
P O BOX 1598
LOT 24
LAND MGMT & DEV INC $259.33 2581
P O BOX 1598
LOT 25
LAND MGMT & DEV INC $259.33 2582
P O BOX 1598
LOT 26
LAND MGMT & DEV INC $259.33 2583
P O BOX 1598
LOT 27
LAND MGMT & DEV INC $259.33 2584
P O BOX 1598
LOT 28
LAND MGMT & DEV INC $259.33 2585
P O BOX 1598
LOT 29
********CYPRESS CLUB ********
********PB 33 PGS 25 & 26 ********
GROUP 500 DAYTONA INC $259.33 2586
120 KING ST W
LOT 21
GROUP 500 DAYTONA INC $259.33 2587
120 KING ST W
LOT 22
GROUP 500 DAYTONA INC $259.33 2588
120 KING ST W
LOT 23
GROUP 500 DAYTONA INC $259.33 2589
120 KING ST W
LOT 24
GROUP 500 DAYTONA INC $259.33 2590
120 KING ST W
LOT 25
GROUP 500 DAYTONA INC $259.33 2591
120 KING ST W
LOT 26
GROUP 500 DAYTONA INC $259.33 2592
120 KING ST W
LOT 27
GROUP 500 DAYTONA INC $259.33 2593
120 KING ST W
LOT 28
GROUP 500 DAYTONA INC $259.33 2594
120 KING ST W
LOT 29
GROUP 500 DAYTONA INC $259.33

NAME-LEGAL DESCRIPTION TAX-COST

120 KING ST W 2595
LOT 30
GROUP 500 DAYTONA INC $259.33 2596
120 KING ST W
LOT 31
GROUP 500 DAYTONA INC $259.33 2597
120 KING ST W
LOT 32
GROUP 500 DAYTONA INC $259.33 2598
120 KING ST W
LOT 33
GROUP 500 DAYTONA INC $259.33 2599
120 KING ST W
LOT 34
GROUP 500 DAYTONA INC $259.33 2600
120 KING ST W
LOT 35
GROUP 500 DAYTONA INC $259.33 2601
120 KING ST W
LOT 54
GROUP 500 DAYTONA INC $259.33 2602
120 KING ST W
LOT 55
GROUP 500 DAYTONA INC $259.33 2603
120 KING ST W
LOT 56
GROUP 500 DAYTONA INC $259.33 2604
120 KING ST W
LOT 57
GROUP 500 DAYTONA INC $259.33 2605
120 KING ST W
LOT 58
GROUP 500 DAYTONA INC $259.33 2606
120 KING ST W
LOT 59
GROUP 500 DAYTONA INC $259.33 2607
120 KING ST W
LOT 60
GROUP 500 DAYTONA INC $259.33 2608
120 KING ST W
LOT 61
-----SEC 34 TWP 20 RNG 30-------
FLA LAND CO $163.57 2609
P O BOX 44
SEC 34 TWP 20S RGE 30E
BEG 77.46 FT S & 1037.34 FT W OF
SE COR HIGHLANDS SECS 7 & 8 RUN
W 37.32 FT N 15 DEG 41 MIN 21 SEC W
38.54 FT N 01 DEG 19 MIN 56 SEC E
186.54 FT S 13 DEG 46 MIN 07 SEC E
97.16 FT S 01 DEG 41 MIN 36 SEC E
103.55 FT S 01 DEG 31 MIN 17 SEC E
74.51 FT S 01 DEG 05 MIN 35 SEC W
131.91 FT S 01 DEG 32 MIN 19 SEC E
43.07 FT TO BEG
********HIGHLANDS SEC 4 1ST REPLAT ********
********PB 26 PG 19 ********
HUBRELL THOMAS J $785.34 2610
105 KEITH CT
LOT 27
********NORTH ORLANDO 5TH ADD ********
********PB 13 PGS 77 + 78 ********
NGUYEN THOMAS T & KAREN L $439.95 2611
140 S 3RD ST
LOT 5 BLK A
********NORTH ORLANDO 1ST ADD ********
********PB 12 PGS 23 + 24 ********
SCHWARTZ ALAN J $908.78 2612
1061 TUSCANY PL
LOT 11 BLK 23
RAMIREZ PABLO A SR $566.69 2613
21 CORTEZ AVE N
LOT 12 BLK 24
GRADY CLARENCE W & NANCY A $534.25 2614
20 N CORTEZ
LOT 9 BLK 25
********NORTH ORLANDO 4TH ADD ********
********PB 14 PG 9 ********
SMITH CHRISTOPHER L $2,299.78 2615
616 SAILFISH RD
LOT 5 BLK 29
********NORTH ORLANDO 2ND ADD ********
********RESUBD OF BLK 5 + TRACT A ********
********PB 13 PG 76 ********
EANS JERRY W & NANCY D $1,931.65 2616
739 STILWOOD CT
BEG NE COR TRACT A RUN WLY
ON RD 125 FT S 145.6 FT E
124.95 FT N 142.10 FT TO
BEG
RESUBD OF BLK 5 + TRACT A
********NORTH ORLANDO ********
********PB 12 PGS 10 + 11 ********
JAQUES NICKY D & LISA L $540.10 2617
150 FAIRFAX AVE N
LOT A BLK 17
MC VAY WILLIAM J & JOYCE A & $469.16
MC VAY MARGUERITE 2618
LOT 18 BLK 17
ADAMS TERESA M $270.04 2619
171 DEVON AVE N
LOT 19 BLK 17
********NORTH ORLANDO TOWNSITE 4TH ADD********
********REPLAT ********
********PB 14 PGS 5 + 6
JENNINGS JERRY D & SANDRA J & $456.90 2621
SMITH CORLISA TCSO
LOT 25 BLK 4
NORTH ORLANDO TOWNSITE
FOURTH ADD REPLAT
PB 14 PG 6
REVILLO PRODUCTIONS $531.10 2622
P O BOX 951030
LOT 10 BLK 5
NORTH ORLANDO TOWNSITE
FOURTH ADD REPLAT
PB 14 PG 6
MAGOON EDGAR S & IRENE J $543.25 2623
201 ALBERT ST
LOT 21 BLK 5
NORTH ORLANDO TOWNSITE
FOURTH ADD REPLAT
PB 14 PG 6
HARICH FRANZ P $467.41 2624
221 ALBERT ST
LOT 29 BLK 5
NORTH ORLANDO TOWNSITE
4TH ADD REPLAT
PB 14 PG 6
********BAY TREE SEC 08 ********
********ORB 1080 PG 182 ********
MORRISON FRANK R $22.78 2625
110 MOREE LOOP
UNIT 25 BLDG 110
BAY TREE SEC 8
ORB 1080 PG 182
********SHEOAH SEC 2 ********
********PB 18 PGS 33 TO 37 ********
CARRIER LEO RALPH & JEANETTE $494.43 2626
4521 SOUTHMORE DR
UNIT 23 BLDG 409
********BAY TREE SEC 12 ********
********ORB 1080 PG 186 ********
FOGLIA ROBERT J $700.22 2627
7212 GREENVILLE CT
UNIT 11 BLDG 13
********BAY TREE SEC 09 ********
********ORB 1080 PG 184 ********
NEVALLIS RICHARD $870.02 2628
1217 WHEATSHEAF RD
UNIT 7 BLDG 40
BAY TREE SEC 9
ORB 1080 PG 184
FREEMAN THOMAS G $486.59 2629
P O BOX 70
UNIT 9 BLDG 40
BAY TREE SEC 9
ORB 1080 PG 184
********INDIAN RIDGE ********
********ORB 1238 PG 1149 ********
LAFOND LOUIS M & JEAN M $738.80 2630
P O BOX 4280
LOT 8
HUTCHINS BRENDA R & $202.94 2631
ROBERTSON BEVERLEY G
LOT 39
TOLBERT PAMELA A $403.95 2632
339 SAN MIGUEL
LOT 34
********LORI ANNE ACRES ********
********PB 26 PG 31 ********
PORTALATIN JORGE $1,877.19 2633
2831 AZALEA RD
LOT 9
********HIGHLAND VILLAGE 1 ********
********PB 29 PGS 66 TO 68 ********
BEAR MARCIA S $672.52 2634
309 KIRKCALDY DR
LOT 5
HIGHLAND VILLAGE ONE
PB 29 PGS 66 TO 68
STANLEY DIANE L $656.73 2635
310 KIRKCALDY DR
LOT 36
HIGHLAND VILLAGE ONE
PB 29 PGS 66 TO 68
********DOUGS UNIT 1 ********
********PB 31 PG 53 ********
ABRAMS JOSEPH L $1,299.43 2636
BOX 2014
PARK
********WINTER SPRINGS CENTRE A CONDO********
********PB 32 PG 20 ********
BROUWAND INTERNATIONAL TWO INC $793.14 2637
733 COLONIAL DR W
LOT 2
WINTER SPRINGS CENTRE A CONDO
PB 32 PG 20
BROUWAND INTERNATIONAL TWO INC $799.01 2638
733 COLONIAL DR W
LOT 3
WINTER SPRINGS CENTRE A CONDO
PB 32 PG 20
********EXCELSIOR BUSINESS PARK ********
********PB 41 PG 12 ********
MUNIZZI E LEE & $942.74 2639
MUNIZZI SALVATOR B
LOT 1
MUNIZZI E LEE & $890.77 2640
MUNIZZI SALVATOR B
LOT 2
MUNIZZI E LEE & $861.42 2641
MUNIZZI SALVATOR B
LOT 3
MUNIZZI E LEE & $886.29 2642
MUNIZZI SALVATOR B
LOT 4
MUNIZZI E LEE & $923.57 2643
MUNIZZI SALVATOR B
LOT 5
MUNIZZI E LEE & $6,388.56 2644
MUNIZZI SALVATORE B TCSO
LOT 6
MUNIZZI E LEE & $786.18 2645
MUNIZZI SALVATOR B
LOT 7
********NORTH ORLANDO 1ST + 2ND ********
********ADD REPLAT OF PART ********
********PB 14 PG 16 ********
AUTOMOTIVE 1 PARTS SERVICE INC $2,936.06 2646
P O BOX 992
LOTS A & B (LESS E 15.04 FT)
BLK 19
REPLAT OF PART OF NORTH ORLANDO
1ST & 2ND ADD
PB 14 PG 16
MR BUBBLES INC $5,429.26 2647
1294 CONGRESS AVE
LOTS A TO F BLK 25
REPLAT OF PART OF NORTH
ORLANDO 1ST + 2ND ADD
PB 14 PG 16
********ENTZMINGER FARMS ADD NO 2 ********
********PB 5 PG 9 ********
DANIELS JAMES $401.75 2648
1025 HWY 17-92 N #105
BEG NW COR LOT 9 RUN S
153.73 FT E 125 FT N 150
FT NWLY 132.43 FT TO BEG
TOVAR JOSE L & $2,468.49 2649
OSORIO MARGARITA R
PT LOT 48 DESC AS BEG 999.34 FT
S 88 DEG 23 MIN 42 SEC E & 223.80
FT ELY ON CURVE OF INT SLY R/W SR
434 & ELY R/W MOSS RD RUN ELY ON
CURVE 320 FT S 13 DEG 12 MIN 30 SEC
E 250 FT WLY ON CURVE 142.35 FT N
8 DEG 2 MIN 10 SEC W 250 FT TO BEG
********BAYTREE VILLAGE ********
********ORB 1163 PG 1539 ********
COPELAND HEIDI F $21.30 2650
220-5 MOREE LOOP
UNIT 5 BLDG 220
JARRETT JANICE K $795.19 2651
1846 LAKE ST
UNIT 4 BLDG 240
DANIELS RICHARD W $355.56 2652
270-3 MOREE LOOP
UNIT 3 BLDG 270
HASTINGS WILLIAM & ELIZABETH C $259.33

NAME-LEGAL DESCRIPTION TAX-COST

6220 BROADWAY E #328 2653
UNIT 1 BLDG 329
-----SEC 35 TWP 20 RNG 30-------
********NORTH ORLANDO RANCHES SEC 09 ********
********PB 13 PGS 11 & 12 ********
BARRECA ROBERT F JR $25.63 2654
80 MOREE LOOP RD
PT MARKED PARK ON E BET N & S
LIS LOT 2 BLK 7
NORTH ORLANDO RANCHES SEC 9
PB 13 PG 12
PICQUET DELORES T $25.63 2655
213 MOCKINGBIRD LN
PT MARKED PARK ON E BET N & S
LIS LOT 7 BLK 7
NORTH ORLANDO RANCHES SEC 9
PB 13 PG 12
RODRIGUEZ JAIME $864.96 2656
105 MOCKINGBIRD LN
LOT 3 BLK 6
NORTH ORLANDO RANCHES SEC 9
PB 13 PG 12
-----SEC 01 TWP 20 RNG 31-------
LOM 85 HOLDING TRUST & $2,861.65 2657
ANTHONY PHIL D & ARLENE K
SEC 01 TWP 20S RGE 31E
THAT PT OF GOVT LOT 1 N OF
ST RD 46 & SE 1/4 N OF ST RD 46
(LESS BEG E 1/4 COR RUN W 20 FT N
694.43 FT W 230 FT N 671.35 FT TO
SHORE LI NELY ALONG SHORE LI
TO A PT N OF BEG S TO BEG & E 20 FT
OF SE 1/4 N OF OLD OSCEOLA RD & RD)
********LAKE JESSUP HEIGHTS UNRECD ********
********PLAT ********
HOWINGTON HAROLD S & GINGER S $267.77 2658
1400 SWAMP LN
SEC 01 TWP 20S RGE 31E
LOT 23
HOWINGTON HAROLD S & GINGER S $208.87 2659
1400 SWAMP LN
SEC 01 TWP 20S RGE 31E
LOT 24
HOFFMANN JOHN W $107.46 2660
1490 SWAMP LN
SEC 01 TWP 20S RGE 31E
LOTS 34 [illegible] 51 TO 56
DYKEMAN JANIE L $99.98 2661
301 COLLINS DR
SEC 01 TWP 20S RGE 31E
LOT 43
DYKEMAN JANIE L $903.60 2662
301 COLLINS DR
SEC 01 TWP 20S RGE 31E
LOTS 44 & 45
LAKE JESSUP HEIGHTS
UNRECD PLAT
RIDDY BERNARD S $252.99 2663
PO BOX 1356
LOTS 71 & 72 & 89
LAKE JESSUP HEIGHTS UNRECD PLAT
KIMBALL OTHO & MAGGIE $44.27 2664
1632 CLERKA CIR
SEC 01 TWP 20S RGE 31E
LOTS 83 + 84
LAKE JESSUP HEIGHTS
UNRECD PLAT
PIATT LAURA D $220.01 2665
118 COUNTRY CLUB CIR
SEC 01 TWP 20S RGE 31E
ALL LOT 85 & S 1/2 OF LOT 86
PIATT LAURA D $201.69 2666
118 COUNTRY CLUB CIR
SEC 01 TWP 20S RGE 31E
N 1/2 OF LOT 86 & ALL LOT 87
LAKE JESSUP HEIGHTS UNRECD PLAT
CONDON PATRICK M $466.97 2667
1604 CLERRA CIR
LOT 88
LAKE JESSUP HEIGHTS UNRECD PLAT
GREENE MACK $86.20 2668
2210 ESTES DR
SEC 01 TWP 20S RGE 31E
LOT 94
GREEN HAROLD D & ALICE J $271.04 2669
ET AL
SEC 01 TWP 20S RGE 31E
LOTS 95 TO 97
-----SEC 03 TWP 20 RNG 31-------
SCOTT MARVIN G $625.73 2670
2585 CAMERON AVE
SEC 03 TWP 20S RGE 31E
S 464.2 FT OF W 1/2 OF NW 1/4
OF NW 1/4 (LESS S 238 FT OF W 140
FT & N 113 FT OF W 203 FT &
S 126 FT OF E 456 FT OF W 646 FT)
SCOTT MARVIN G $275.56 2671
2585 CAMERON AVE
SEC 03 TWP 20S RGE 31E
N 113 FT OF S 464.2 FT OF W 203
FT OF W 1/2 OF NW 1/4 OF NW 1/4
SCOTT MARVIN G $370.50 2672
2585 CAMERON AVE
SEC 03 TWP 20S RGE 31E
E 456 FT OF W 646 FT OF S
126 FT OF NW 1/4 OF NW 1/4
HEWITT OLSON ASSET RECOVERY $718.07 2673
GROUP II INC C/O D WEIDMANN
SEC 03 TWP 20S RGE 31E
N 1/2 OF SW 1/4 OF NW 1/4 (LESS W
1002 FT)
BOCKFORD BOBBY N & SHARON M $2,390.63 2674
P O BOX 1109
SEC 03 TWP 20S RGE 31E
E 1/2 OF NW 1/4 OF SE 1/4 OF
SW 1/4
(5 AC)
WALTERS CHARLES W & MILDRED G $592.87 2675
P O BOX 3703
SEC 03 TWP 20S RGE 31E
W 200 FT OF S 227 FT OF NE
1/4 OF SE 1/4 OF SW 1/4
(LESS RD)
MAY KIMBERLEE A $36.07 2676
2691 RICHMOND AVE
SEC 03 TWP 20S RGE 31E
N 210 FT OF S 870 FT OF W
210 FT OF SE 1/4 (LESS RD)
MAY KIMBERLEE A $585.62 2677
2691 RICHMOND AVE
SEC 03 TWP 20S RGE 31E
BEG 610 FT N OF S 1/4 COR RUN
N 25 FT E 25 FT N 185 FT E 185
FT N 210 FT N 185 FT N 55 FT
E 990.05 FT S 40 DEG 22 MIN W
[illegible]
SEC W 803.88 FT TO BEG
(4.07 AC)
********BROWNS SUBD OF BECK ********
********HAMMOCK ********
********PB 1 PG 83 ********
GALLOWAY STARLIN & LOIS $705.12 2678
2923 N HWY 426
LOT 2 BLK B
MC WATTERS ROBERT C $251.46 2679
4565 HWY 46 E
W 100 FT OF E 175 FT OF
LOT 3 BLK B (LESS N 62 FT
FOR RD)
BROWNS SUBD OF BECK HAMMOCK
PB 1 PG 83
JOHNSON LEWIS W & IONA & GLENN $117.15 2680
LIFE EST (DIXIE L FLANNAGAN)
W 1/2 OF LOT 5 (LESS S 340.5 FT
& RD) BLK B
BROWNS SUBD OF BECK HAMMOCK
PB 1 PG 83
WELLS JOHN & E $700.67 2681
WELLS JOHN E & DOROTHY
LOT 8 BLK C
BROWNS SUBD OF BECK HAMMOCK
PB 1 PG 83
COSTELLO CARMEN L $419.24 2682
2695 RICHMOND AVE
W 1/2 OF LOT 9 BLK D
BROWNS SUBD OF BECK HAMMOCK
PB 1 PG 83
GADTE HENRY J & JACQUELYN S $836.99 2683
2695 RICHMOND AVE
S 76 FT OF LOT 7 + ALL LOT
8 BLK D
SAMOLINSKI BARBARA G $309.47 2684
3736 PAIGE ST
N 132 FT OF W 330 FT
(LESS RD) OF LOT 6 BLK F
********SANFORD CELERY DELTA ********
********PB 1 PGS 75 + 76 ********
THOMPSON PATRICIA A $763.75 2685
911 MAPLE AVE S
210 FT SQ IN NE COR OF
LOT 8
JEBB CHARLES R & PATRICIA M $150.88 2686
3400 BEARDALL AVE
S 182 FT OF N 350.7 FT OF
E 208.7 FT OF E 1/2 OF
LOT 33
MASON JAMES A $116.57 2687
3525 S SIPES AVE
N 1/4 FT OF W 118 FT OF LOT
37 (LESS RD)
FERNANDEZ RICARDO & NORMA $656.95 2688
32 ALEXANDER AVE
W 1/2 OF LOT 61 (LESS RDS)
AVANT JAMES R & JOAN C $290.25 2689
3750 KENTUCKY ST
W 177.26 FT OF S 1/2 OF
LOT 64
YOUNG THELMA C S E $402.27 2690
SHAW RONALD J JTS
FROM NE COR LOT 67 RUN W 134.15
FT S 99.02 FT W 13.86 FT TO POB RUN
S 365.98 FT E 30 FT S 160 FT W
210.40 FT N 160 FT E 100 FT N
365.98 FT E 80.66 FT TO BEG
BROWN JULIA L $259.36 2691
WYNN ALEX JR
BEG SE COR OF W 1/2 OF LOT 67
RUN N 10 FT W 25 FT N 7 DEG
23 MIN 34 SEC W 99.38 FT W 277.97
FT S 103.69 FT E 315.66 FT
TO BEG (.716 AC)
GILBERT NORMA B $267.11 2692
C/O DEMETRIUS HERNDON
S 295 FT OF LOT 87 S + W
OF STREAM
WILLIAMS DENNIS W & JANE M $204.93 2693
3848 BEARDALL AVE
LOTS 104 & 105
(LESS W 178.845 FT)
WILLIAMS DENNINS & JANE M $171.68 2694
3848 BEARDALL AVE
W 178.845 FT OF LOTS 104 & 105
DEMISH CHARLES S & JODY E $537.12 2695
P O BOX 441
E 1/2 OF LOT 106
CONLEY KATHERINE S LIFE EST $1,064.54 2696
(KENNETH G & IRMA C FIELDS)
E 264 FT OF LOT 21A (LESS
RD)
CORSON RUTH $1,337.11 2697
2690 CAMERON AVE S
LOT 22A
-----SEC 04 TWP 20 RNG 31-------
RUSSELL DORA LEE $7,656.88 2698
P O BOX 1639
SEC 04 TWP 20S RGE 31E
N 5 AC OF NW 1/4 OF NW 1/4 OF
NE 1/4 (LESS W 132 FT & N 77 FT
FOR R/W) & BEG SE COR OF N 5 AC
OF W 1/2 OF NW 1/4 OF NE 1/4
RUN W 250 FT S 35 FT E 250 FT
N 25 FT TO BEG
DAVIS KATRINA C & DAVIS KEITH $256.81 2699
W & COOPER ROSETTA D
SEC 04 TWP 20S RGE 31E
S 146 FT OF N 696 FT OF E
328 FT OF NW 1/4 OF NW 1/4
(LESS S 30 FT OF W 75 FT +
N 30 FT OF S 100 FT OF W
100 FT)
DAVIS KATRINA C $340.62 2700
2403 CANOE CREEK LN
SEC 04 TWP 20S RGE 31E
S 50 FT OF N 845 FT OF W
100 FT OF E 328 FT OF NW
1/4 OF NW 1/4
BROWN GEORGE & LUBERTHA $15.95 2701
3521 E ST RD 46
SEC 04 TWP 20S RGE 31E
W 132.4 FT OF E 174.4 FT
OF N 405 1/2 FT OF NW 1/4
OF NW 1/4 (LESS ST RD 46 ON N)
GRIGLEY FROGIES JR & (M) $468.97 2702
VALERIE S

SEC 04 TWP 20S RGE 31E
W 193.6 FT OF E 328 FT OF
N 320 1/2 FT OF NW 1/4 OF

NAME-LEGAL DESCRIPTION TAX-COST

NW 1/4 (LESS ST RD 46 ON N)
JACKSON WARREN $396.61 2703
6920 EDGEFIELD LN
SEC 04 TWP 20S RGE 31E
E 230.9 FT OF W 961.8 FT
OF N 403.6 FT OF NW 1/4
(LESS N 274.95 FT + BEG
730.9 FT E + 304.05 FT S
OF NW COR OF NW 1/4 RUN E
115.5 FT S 50 FT W 115.5
FT N 50 FT TO BEG + BEG
846.4 FT E + 275.4 FT S OF
NW COR OF NW 1/4 RUN S 50
FT E 115.4 FT N 50 FT W
115.4 FT TO BEG)
JACKSON WARREN $69.10 2704
6920 EDGEFIELD LN
SEC 04 TWP 20S RGE 31E
(40 FT OF N 463.6 FT OF E
115.45 FT OF W 846.35 FT
OF NW 1/4
BRIGGS ISAAC $43.29 2705
6319 N GARNET ST
SEC 04 TWP 20S RGE 31E
E 115.45 FT OF W 730.9 FT
OF N 380.8 FT OF NW 1/4
(LESS N 228.4 FT)
THOMAS HELEN $47.73 2706
409 MAGNOLIA ST
SEC 04 TWP 20S RGE 31E
BEG 500 FT E & 386.4 FT S OF
NW COR RUN E 115.45 FT S 76.8 FT
W 115.45 FT N 76.8 FT TO BEG
DAVIS THEODORE & DOROTHY L $50.15 2707
1402 CARDINAL ST
SEC 04 TWP 20S RGE 31E
S 65.4 FT OF N 355.4 FT OF
E 92 FT OF W 822.9 FT OF
NW 1/4
EASTABROOKS RANDY J $539.93 2708
2440 BEARDALL AVE
SEC 04 TWP 20S RGE 31E
S 150 FT OF N 170 FT OF S 1145 FT
OF E 528 FT OF E 1/2 OF SW 1/4
HUNT KENNETH W $968.78 2709
3555 ATLANTA AVE S UNIT #103
SEC 04 TWP 20S RGE 31E
E 508 FT OF S 366.7 FT OF
NW 1/4 OF SE 1/4 OF SE 1/4
(LESS RD)
AINSWORTH WILLARD G & SUSANNA $631.63 2710
2660 S CAMERON AVE
SEC 04 TWP 20S RGE 31E
E 328.3 FT OF S 120 FT OF
N 1/2 OF NE 1/4 OF SE 1/4
OF SE 1/4 (LESS N 58 FT OF
E 150 FT + RD)
AINSWORTH WILLARD & SUSAN $331.84 2711
2660 S CAMERON AVE
SEC 04 TWP 20S RGE 31E
E 150 FT OF N 58 FT OF S
120 FT OF N 1/2 OF NE 1/4
OF SE 1/4 OF SE 1/4 (LESS
E 15 FT)
AINSWORTH W B $53.79 2712
4026 HONEY BEE POINT
SEC 04 TWP 20S RGE 31E
W 427.43 FT OF N 1/2 OF NE
1/4 OF SE 1/4 OF SE 1/4
(LESS S 120 FT)
********FREEMAN SURVEY FOR LOUIS ********
********DB 161 PG 449 S C R ********
DAVIS THEODORE & DOROTHY L $245.81 2713
1402 CARDINAL ST
LOTS 1 + 2 (LESS RD)
SURVEY FOR LOUIS FREEMAN
DB 161 PG 449
********SMITH SURVEY OF PROPERTY ********
********OF TOM ********
********DB 156 PG 114 S C R ********
HARRISON MC KINLEY & JOSEPHINE $136.99 2714
2541 FROG ALLEY
LOT 4
SURVEY OF PROPERTY OF
TOM SMITH
DB 156 PG 114
FREEMAN LEWIS JR & EMMA $58.26 2715
1210 W 9TH ST
LOT 7
SURVEY OF PROPERTY OF
TOM SMITH
DB 156 PG 114
-----SEC 06 TWP 20 RNG 31-------
STROUPE CHRISTOPHER P & $302.47 2727
TEARRIE L
SEC 06 TWP 20S RGE 31E
E 100 FT OF W 1293 FT OF S
250 FT
GRAVES HELMA F & $181.79 2728
RICHARDSON WILLIAM H
SEC 06 TWP 20S RGE 31E
E 41.9 FT OF N 100 FT OF SW 1/4
OF SW 1/4 & N 100 FT OF SE 1/4
OF SW 1/4 W OF ACL RY
BUTLER CHARLES $203.46 2729
P O BOX 1794
SEC 06 TWP 20S RGE 31E
S 97.5 FT OF N 435 FT OF SE 1/4
OF SW 1/4 W OF ACL RY (LESS W 33.1
FT)
********OAK HILL ********
********PB 3 PG 86 ********
OGLESBY SARAH $491.46 2730
C/O THOMAS S OGLESBY JR
LOT 15
FREEMAN JERRY J SR & WILMA C $2,096.04 2731
2524 MELLONVILLE AVE
LOTS 92 TO 100
FREEMAN JERRY J SR & WILMA C $356.76 2732
2524 MELLONVILLE AVE
LOTS 101 + 103
FREEMAN JERRY J SR & WILMA C $96.76 2733
2524 MELLONVILLE AVE
LOT 102
********PALM TERRACE ********
********PB 6 PGS 82 + 83 ********
SINGH CHANDRABHAN & $978.86 2734
RAMESAR DOREEN
LOTS 8 TO 13 (LESS RD)
BLK 1
GREENE RONNIE L $304.94 2735
2517 S SANFORD AVE
S 12.1 FT OF LOT 16 + ALL
LOT 17 + LOT 18 (LESS S
4.8 FT) BLK 1
OTTLER WILLIAM C & MARGARET $331.12 2736
2513 POINSETTA AVE
LOTS 3 4 & 5
BLK 5
JACKSON SUE M E $129.89 2737
BROWN ROBERT JTS
LOT 19 + N 1/2 OF LOT 20
BLK 7
RAY RICHARD A $242.44 2738
2512 YALE AVE
LOT 22 & 23 & N 10 FT OF 24
BLK 7
RIPLEY LAURIE A $642.91 2739
2520 YALE AVE
S 20 FT OF LOT 27 + N 31
FT OF LOT 28 BLK 7
********RUSSELLS ADD FORT REED ********
********PB 1 PG 97 ********
ANGLE CLARENCE W & OCTAVIA M $342.58 2740
2604 GRANDVIEW AVE
LOT 6 BLK 5
A B RUSSELLS ADD FORT REED
PB 1 PG 97
GREEN BETTY S $321.91 2741
5335 PITMAN RD
LOT 1 BLK 6
A B RUSSELLS ADD FORT REED
PB 1 PG 97
LYON THOMAS E $5,312.73 2742
405 KIMBERLY CT
LOTS 5 + 6 & VACD ST ADJ ON E
BLK 10
A B RUSSELLS ADD FORT REED
PB 1 PG 97
HAIG DAN L & MAUREEN D $270.20 2743
704 MATTIE ST
S 95 FT OF LOT 8 & W 1/2 VACD
ST ADJ ON E BLK 12
A B RUSSELLS ADD FORT REED
PB 1 PG 97
RIVERA FELIX $587.21 2744
107 SUNLAND DR
E 70 FT OF LOT 1 BLK 14
A B RUSSELLS ADD FORT REED
PB 1 PG 97
RIVERA FELIX $1,011.52 2745
107 SUNLAND DR
W 35 FT OF LOT 1 & E 35 FT OF
LOT 2 BLK 14
A B RUSSELLS ADD FORT REED
PB 1 PG 97
RIVERA FELIX $191.66 2746
107 SUNLAND DR
W 70 FT OF LOT 2 BLK 14
A B RUSSELLS ADD FORT REED
PB 1 PG 97
RIVERA FELIX $270.70 2747
107 SUNLAND DR
ALL LOT 3 & N 15 FT & W 15 FT
OF LOT 4 BLK 14
A B RUSSELLS ADD FORT REED
PB 1 PG 97
RIVERA FELIX $473.84 2748
107 SUNLAND DR
S 90 FT OF E 90 FT OF LOT 4
BLK 14
A B RUSSELLS ADD FORT REED
PB 1 PG 97
********WOODMERE PARK 2ND REPLAT ********
********PB 13 PG 73 ********
ALEXANDER REGINALD C $148.14 2749
P O BOX 1881
LOT 4 BLK B
SCOTT JERRY & BRENDA S $216.12 2750
220 WOODMERE BLVD
LOT 16 BLK B
PILCHER BARTON B & OLIVIA M & $960.67 2751
PILCHER CHRISTOPHER B
LOT 25 BLK C
BAKER OTHMAN M & AISHEN O $136.57 2752
207 WOODMERE BLVD
LOT 4 BLK E
UNSWORTH WILLIAM O JR & ELOISE $250.38 2753
213 WOODMERE BLVD
LOT 7 BLK E
SCHAFFER JOSEPH J JR & JO ANNA $271.04 2754
219 WOODMERE BLVD
LOT 10 BLK E
ACOSTA AMBROSIO & ALMA D $390.01 2755
2837 GALE PL
LOT 23 BLK F
ZAWROTNAIK BRUNO $363.16 2756
601 E 29TH ST
LOT 35 BLK G
********LORCLAND ********
********PB 8 PG 89 ********
MC KEE JAMES R & BETTY J $287.53 2757
508 ROSS ST
LOT 8
PERKINS BETTY LOU & BILLY J $304.12 2758
1150 AIRPORT BLVD E
S 100 FT E 137 FT OF LOT A
-----SEC 07 TWP 20 RNG 31-------
SILVER LAKE REALTY CO $43,047.48 2759
2000 COBIA DR
SEC 07 TWP 20S RGE 31E
BEG 40 FT N + 1057.3 FT E
OF SW COR OF N 1/2 OF SW
1/4 RUN N 400 FT E 738.62
FT NELY ON CURVE (CONCAVE
NWLY RAD OF 501.84 FT)
515.77 FT SWLY ON ACL RY
642.76 FT W 1150.98 FT TO
BEG
FRNT REALTY CO LTD $8,826.73 2760
501 SILVER LAKE DR
SEC 07 TWP 20S RGE 31E
BEG 40 FT S + 267.35 FT E
OF NW COR OF SE 1/4 OF SW
1/4 RUN S 336.25 FT E 74.23
FT NELY ON CURVE 331.28 FT
NLY ON CURVE 196.08 FT W
400 FT TO BEG
SCHUMACHER HENRY J $3,625.13 2761
1415 MYRTLE STREET
SEC 07 TWP 20S RGE 31E
BEG 861.9 FT W OF SE COR
OF NE 1/4 OF SE 1/4 RUN W
700 FT N 1320 FT E 112 FT
S 24 DEG TO BEG
********CRYSTAL PARK ********
********PB 3 PG 83 ********
JONES RODNEY W & ROBIN C $713.02 2762
3151 WHITNER WAY

NAME-LEGAL DESCRIPTION — TAX-COST

S 1 FT OF N .62 FT OF LOT 35 E
S 1 FT OF LOTS 36 TO 40 BLK B
E N 46 FT OF W .62 FT FT OF LOT 6 E
N 46 FT OF LOTS 1 TO 5 BLK E E W
120.62 FT OF VACD BRINT AVE
PRITCHARD SHIRLEY S HEIRS $729.73 2763
3430 WHITNER WAY
LOTS 10 11 12 29 30 E 31
BLK I
PRITCHARD KENNETH E JR $449.96 2764
1337 WHITNER WAY
LOTS 13 TO 15 E 26 TO 28
BLK I
********SANDRA UNITS 1 + 2 REPLAT ********
********PB 17 PGS 11 + 12 ********
BRANDYWINE ENTERPRISES INC $16.77 2765
1025 CLEAR LAKE DR
W 8.61 FT E 38.47 FT OF LOT 15
BLK C
SANDRA UNITS 1 E 2 REPLAT
PB 17 PG 12
DOWLING WALTER C E PAULA J $551.31 2766
137 KRIDER RD
LOT 10 (LESS W 25 FT) BLK D
DOWLING WALTER C E PAULA J $231.15 2767
137 KRIDER RD
LOT 11 BLK D
SEE CARL R III E PATRICIA A $236.63 2768
224 DOHAM DR
LOTS 18 E 19 (LESS NELY 34.49
FT OF LOT 18) BLK D
SANDRA UNITS 1 E 2 REPLAT
PB 17 PG 11
LEMOINE RALPH H E JEAN $857.96 2769
218 CONAM DR
LOT 23 BLK D
********CASTILLE TOWNHOMES ********
********CONDOMINIUM ********
********PB 20 PG 14 E 15 ********
PILCHER BARTON B E OLIVIA H $1,208.93 2771
2700 RIDGEWOOD AVE
UNIT 44A BLDG BB
ISBRECHT HARRY J JR $593.19 2772
226 KRIDER RD
UNIT 5B BLDG BB
********MADEIRA TOWNHOMES ********
********CONDOMINIUM ********
********PB 20 PGS 16 E 17 ********
DELNO HARRY H E MARY A $593.19 2773
P O BOX 1884
UNIT 44A BLDG CC
-----SEC 08 TWP 20 RNG 31-------
WIGHT CHARLENE H E $4,867.92 2774
WIGHT WILLIAM H III CO-TRUSTEE
SEC 08 TWP 20S RGE 31E
W 628 FT OF E 1/2 OF NW
1/4 (LESS N 462 FT E S 1025 FT OF E
155 FT OF W 758 FT E N 150 FT
OF S 1115 FT OF E 430 FT OF W
758 FT E 300 FT OF W 628 FT OF
S 1003 FT OF N 1465 FT)
(26.97 AC)
KAMENOFF MICHAEL E LARRY $4,406.52 2775
P O BOX 150652
SEC 08 TWP 20S RGE 31E
E 430 FT OF W 758 FT OF
S 1115 FT OF E 1/2 OF NW 1/4
(LESS S 1025 FT OF W 275 FT
E S 25 FT FOR RD) (5.13 AC)
DEASY M A $2,602.37 2776
22 WITHDEAN CT
SEC 08 TWP 20S RGE 31E
E 300 FT OF W 628 FT OF E 1/2
OF NW 1/4 (LESS N 462 FT E S 1175
FT) (4.90 AC)
TOBIN FRANCIS J E MARY E $1,307.65 2777
3377 OHIO AVE
SEC 08 TWP 20S RGE 31E
W 456 FT OF E 17.23 CH OF
S 3.38 CH OF SW 1/4 OF NW
1/4
ROSHY MARINA $1,330.02 2778
2524 WOODGATE BLVD #101
SEC 08 TWP 21S RGE 31E
N 187.12 FT OF S 1000 FT OF W 1/2
OF NW 1/4 OF SW 1/4 E OF OHIO AVE
HODGE KENNETH J E SHERYL H E $2,040.83 2779
SMITH L G
SEC 08 TWP 20S RGE 31E
W 330 FT OF NW 1/4 OF SE
1/4 (LESS N 300 FT OF W 56
WARDWELL JAMES B E MYRA J $719.06 2780
145 LANCASTER AVE
SEC 08 TWP 20S RGE 31E
W 185.05 FT OF E 1/2 OF NW
1/4 OF SE 1/4
********SEMINOLE GARDENS ********
********PB 5 PG 23 ********
ROGERS TERRY L E CHRISTINE C $100.47 2781
3740 LAURA AVE
LOT 15
-----SEC 09 TWP 20 RNG 31-------
********PACKARD LAND COS 1ST ADD ********
********TO CAMERON CITY ********
********PB 1 PG 70 ********
BUTLER ROSEANNER J $80.73 2782
2549 GEORGIA AVE
LOT 3 BLK 2
HOWARD PACKARD LAND COS
1ST ADD TO CAMERON CITY
PB 1 PG 70
ROWE JOYCE ANN $296.70 2783
2408 INDIA BLVD
LOT 4 BLK 2
HOWARD PACKARD LAND COS 1ST ADD
TO CAMERON CITY
PB 1 PG 70
-----SEC 10 TWP 20 RNG 31-------
JACK BETTY L $1,046.20 2784
2105 GLENWAY DR
SEC 10 TWP 20S RGE 31E
N 1/2 OF SW 1/4 OF NW 1/4
OF NW 1/4
REINHARDT RONALD R E JANICE R $893.57 2785
3143 CAMERON
SEC 10 TWP 20S RGE 31E
S 1/2 OF SW 1/4 OF NW 1/4
OF NW 1/4
-----SEC 16 TWP 20 RNG 31-------
GILBERT NORMA R $473.56 2786
C/O DEMETRIUS HERNDON
SEC 16 TWP 20S RGE 31E
S 205 FT OF SE 1/4 OF NW
1/4 OF NW 1/4
-----SEC 17 TWP 20 RNG 31-------
COURTNEY HENRY S $693.58 2787
300 KNOWLES AVE
SEC 17 TWP 20S RGE 31E
E3/4 OF S1/2 OF NW1/4 OF
NW1/4
COURTNEY FREDERICK G $357.75 2788
C/O HENRY S COURTNEY
SEC 17 TWP 20S RGE 31E
W1/2 OF SW1/4 OF NW1/4 OF
NW1/4
********PALMERS SUBD ********
********PB 2 PG 41 ********
MORRIS ROBERT H $456.23 2789
P O DRAWER H
W 326 FT OF LOT 7 E S 25 FT
OF W 326 FT OF LOT 8
********PALM HAMMOCK ********
********PB 1 PGS 104 + 105 ********
E B S TRUST $20.78 2790
6965 EL CAMINO #105
LOT 8 (LESS E 315 FT)
SINGLER RICHARD $274.86 2791
551 QUEENS MIRROR
W 1/2 OF LOT 10
(LESS EXPRESSWAY)
IBRAHIM MARIAM $3,650.67 2792
895 PALM WAY DR
E 1/2 OF LOT 11
VERMILLIO RODNEY R $1,165.35 2793
572 OAK WAY
S 215 FT OF E 97.5 FT OF
LOT 13 (LESS S 25 FT ST)
SIBLEY RUSSELL K $418.56 2794
666 OAKWAY
W 1/2 OF LOT 14
(LESS EXPRESSWAY)
HARRIS THEODORE H E JOYCE A $259.67 2795
3875 SPRING FOREST RD
W 1/2 OF LOT 15
(LESS EXPRESSWAY)
PEREZ CARLOS M E HILDA S $1,017.49 2796
1187 PALM WAY
E 315 FT OF LOT 21 (LESS RD)
STONE GLENN H JR E VICTORIA S $1,119.60 2797
1415 PALM WAY
E 1/2 OF LOT 23
DEAN DARRELL E $1,296.84 2798
SMITH TERRY E
N 320 FT OF LOT 23
WALTON ROBERT E TRUSTEE $2,950.67 2799
4500 HALLELUJAH WAY
E 1/2 OF LOT 31 (LESS RD)
-----SEC 18 TWP 20 RNG 31-------
SHARP DAVID L E JANET P $342.78 2800
1355 PINEWAY
SEC 18 TWP 20S RGE 31E
E 1/2 OF NW 1/4 OF SE 1/4
(LESS S 1000 FT)
********GINDERVILLE HEIGHTS ********
********PB 4 PG 42 ********
PETERS KLAUS M E AUGUSTA $337.20 2801
3802 HICKORY AVE
S 10 FT OF LOT 32 E ALL LOT
33 E N 15 FT OF LOT 34
MANN KENNETH J E TINA M $616.04 2802
C/O YVETTE LYO
S 2.32 FT OF W 91 FT E S 16.12
FT OF E 49 FT OF LOT 51 E ALL LOT
52 E W 1/2 OF VACD ALLEY ADJ ON E
-----SEC 19 TWP 20 RNG 31-------
********MECCA HAMMOCK ********
********PB 1 PG 84 ********
SCOTT DAVID R $399.14 2803
715 OAKWAY
E 115 FT OF N 120 FT OF
LOT 1 (LESS RD)
SCOTT DAVID R E JUANITA $276.24 2804
715 OAKWAY
S 100 FT OF N 220 FT OF E
115 FT OF LOT 1
WOOTEN DALE R E OPAL C $367.04 2805
P O BOX 377
E 1/2 OF LOT 8
-----SEC 23 TWP 20 RNG 31-------
MILLER ROBERT E TRUSTEE $33.18 2806
990 DOUGLAS AVE
SEC 23 TWP 20S RGE 31E
LOT 3
-----SEC 25 TWP 20 RNG 31-------
********BLACK HAMMOCK ********
********PB 1 PGS 31 + 108 + ********
********PB 2 PGS 70 110 + 111 ********
HAUSER EDWARD J $926.38 2807
P O BOX 1387
LOTS 91 + 92
BILLOOKI EDWARD A KUCHARSKI M $161.59 2808
3613 W GEORGE
E 142 FT OF LOT 143 (LESS
RD)
MAC CARTNEY DOUGLAS A E LINDA $1,859.67 2809
1185 ELM ST
PT LOT 151 DESC AS BEG 438.76
FT N OF SE COR OF LOT 150 RUN W
654.92 FT N 166.40 FT E 654.90 FT
S 166.25 FT TO BEG
DE JESUS MANUEL E NORMA $392.16 2810
CALLE 11 NO. 8 #21
BEG SW COR LOT 152 RUN N 166.54
FT E 627.60 FT S 166.40 FT W 627.60
FT TO BEG
BURNS RICHARD L E $493.99 2811
PETERSON JAY A
E 1/2 OF LOT 159
ROSE DAVID F E $371.22 2812
WILLIAMS BARBARA J
W 1/2 OF LOT 160
(LESS N 120 FT)
RED BIRD REALTY HOLDINGS INC $1,397.24 2813
2502 ROCKY POINT DR
E 1/2 OF LOT 169
YOUNG MARGARET A $970.71 2814
P O BOX 1037
LOT 170
SALANDRE JOHN J E BONNIE J $457.97 2815
16 CORONADO DR
E 1/2 OF LOT 175
TUHY CURTIS J E CATHLEEN M $1,879.84 2816
2861 ELM ST
W 1/2 OF LOT 176
FRAZIER DILLARD E BARBARA $58.33 2817
400 RIDGEWOOD ST
W 1/2 OF LOT 178
WARDEN SAMUEL W E SHIRLEY A $180.04 2818
3321 KANSAS ST
E 660 FT OF LOT 211

NAME-LEGAL DESCRIPTION — TAX-COST

CHRISTENSEN BJARNE $519.31 2819
1073 WEAVER DR
S 330 FT OF LOT 213
SMITH CHARLES J E ILEANA G $373.16 2820
2641 KANSAS ST
N 305 FT OF LOT 215
KELLY WILLIAM D E SHARON L $246.24 2821
5311 JESSAMINE LN
E 1/2 OF LOT 219
LOGUE MELANIE A $71.73 2822
2301 KANSAS ST
W 1/2 OF LOT 220
MERCER ROBERT L SR $829.51 2823
1975 KANSAS ST
S 196 FT OF N 264.50 FT OF W
222.80 FT OF LOT 223
MARK'S LANDSCAPING INC $1,507.24 2824
1055 OKLAHOMA ST
LOT 242 (LESS W 5 FT FOR
RD)
MARK'S LANDSCAPING INC $367.17 2825
1055 OKLAHOMA ST
S 310 FT OF W 630 FT OF LOT 243
(LESS N 150 FT OF W 300 FT)
BEASLEY BETTY JO $110.83 2826
P O BOX 152
E 1/2 OF W 1/2 OF LOT 249
FELDER HERBERT L SR E $721.13 2827
MARJORINE
E 1/2 OF LOT 249
FELDER HERBERT L SR E $973.76 2828
MARJORINE
LOT 250
BREEN MICHAEL A $754.34 2829
3638 ST LUCIE CR S
LOT 256
TRAN TRI THIEN $986.92 2830
34 RAND CIR
LOT 258
TRAN TRI THIEN $499.01 2831
P O BOX 1936
E 1/2 OF LOT 259
TRAN TRI THIEN $493.99 2832
P O BOX 1936
W 1/2 OF LOT 259
MEDINA EUSEBIO $467.69 2833
2101 PACKARD AVE
E 1/2 OF LOT 271
ANDREWS DARREL F E FAYE M $592.16 2834
2275 PACKARD AVE
W 1/2 OF LOT 272
SMITH GRACIA L $290.26 2835
1140 S ORLANDO AVE
N 1/2 OF LOTS 275 + 276
DANIEL WILLIAM R E PAMELA I $297.79 2836
P O BOX 712
LOT 278
DANIEL WILLIAM R E PAMELA I $1,350.48 2837
P O BOX 712
LOTS 281 E 298
MOORE JOHN E E KATHERINE A $96.43 2838
3311 ORANGE ST
W 1/2 OF LOT 303
CHENT JOHN E $302.19 2839
OLCROYD SUSANNE D
W 1/2 OF LOT 306
LOVE RICHARD H E EDITH G $490.97 2840
C/O R H LOVE GALLERIES INC
LOT 311
QUINONES CESAR E E ELBA $1,992.36 2841
2435 INDEPENDENCE AVE
W 1/2 OF LOT 315 E W 1/2
OF E 1/2 OF LOTS 316 E 317
(LESS S 8 FT)
TAYLOR ELIZABETH G $709.97 2842
RT 2 BOX 448
E 1/2 OF LOTS 320 + 321
(LESS E 171 FT + W 249 FT
OF N 3 FT OF LOT 320)
SHEILER THOMAS E E SUSAN D $1,717.67 2843
ET AL
E 1/2 OF LOT 322
PROPES JAMES B $254.61 2844
1752 STONE ST
E 1/2 OF LOT 325
GUNDRUM MELISSA R $486.31 2845
1620 STONE ST
E 1/2 OF LOT 327
MARCIS GERALD L E HELON K $4,326.83 2846
P O BOX 1330
LOTS 330 + 331 (LESS PART
NE OF DITCH)
CEREZO LANNY J E YOLANDA P $1,107.40 2847
P O BOX 967
E 435.6 FT OF N 300 FT OF LOT
333
FRENCH LARRY P E MARTHA C $650.17 2848
1270 STONE ST
E 1/2 OF LOT 334
BERRY MICHAEL K $1,299.67 2849
1211 STONE ST
W 231 FT OF LOT 340
MC GEE JEFFERY D E PATRICIA L $671.76 2850
43410 MOSSIN' AROUND LN
ELY 132 FT OF LOT 348
MC GEE JEFFERY D E PATRICIA L $208.19 2851
1620 VAN ARSDALE ST
W 132 FT OF E 264 FT OF LOT 348
BABBITT DALE E $695.63 2852
1755 STONE ST
W 1/2 OF LOT 350
COPELAND HARRY H $729.61 2853
4863 SEMORAN BLVD S
LOT 364
GONZALEZ JAIME E BETTY L $225.17 2854
2915 STONE ST
W 633.33 FT OF LOT 366
AMERICAN GENERAL HOME EQUITY $292.58 2855
2975 ENTERPRISE RD
LOT 366 (LESS W 633.33 FT)
THOMPSON SHERYL L $327.00 2856
2955 STONE ST
W 633.33 FT OF LOT 367
AMERICAN GENERAL HOME EQUITY $465.79 2857
2975 ENTERPRISE RD
LOT 367 (LESS W 633.33 FT) E
LOT 369 (LESS W 326.25 FT)
WILLIAMS DONALD J SR E $594.61 2858
PATRICIA
LOT 372 (LESS W 15 FT FOR RD)
[illegible] $366.47 2859
1702 MOSHER DR
E 1/2 OF LOT 374
WENDELL WILLIAM H E $1,066.26 2860
2555 PALM AVE
N 1/2 OF LOT 377
CAUDILL JAMES A $721.33 2861
3701 STONE ST
W 1/2 OF LOT 378 E 379
HAWKINS TERRY L $736.02 2862
2550 PALM AVE
E 1/2 OF LOT 378
HANKINS ALLAN E E GRACE $476.74 2863
1348 179TH AVE NE
E 1/2 OF LOT 379
ALTERNATIVE MTG FUNDING CORP $920.01 2864
1230 DOUGLAS AVE #300
N 643.5 FT OF LOT 404 E LOTS
405 E 406 (LESS E 643.5 FT)
AMERICAN GENERAL HOME EQUITY $576.29 2865
2975 ENTERPRISE RD
LOT 434 (LESS N 973.5 FT) E
LOT 408 (LESS E 643.5 FT)
MORALES ROGER JR $949.51 2866
725 GRAN PASEO DR
LOT 434 (LESS W 660 FT) E N
66 FT OF E 1/2 OF LOT 435
TEEN TRANSFORMATION MINISTRIES $219.29 2867
1227 VAN ARSDALE
W 1/2 LOT 435
CHURCH ST MARY E ARCHANGEL $226.33 2868
MICHAEL COPTIC ORTHODOX INC
PT OF LOTS 435 436 E 437 DESC
AS BEG 69.7 FT W OF INT S LI LOT
437 E NLY R/W ST RD 426 RUN N
921.5 FT E 242.3 FT S 839.7 FT
SWLY ON CURVE 251.47 FT TO BEG
(5 AC)
-----SEC 26 TWP 20 RNG 31-------
PETERSON DONALD A $125.46 2869
P O BOX 540455
SEC 26 TWP 20S RGE 31E
N 5 CH OF LOT 7
********NELSONS SUBD STEEN ********
********PB 1 PG 31 ********
PETERSON DONALD A $503.19 2870
P O BOX 540455
LOT 1 (LESS S 36 FT E E 25 FT
FOR RD)
STEEN NELSONS SUBD
PB 1 PG 31
-----SEC 27 TWP 20 RNG 31-------
PETERSON DONALD A $490.02 2871
P O BOX 540455
SEC 27 TWP 20S RGE 31E
ALL UNSURVEYED PT IN NE
1/4 + N 5 CH OF E 1/2 OF
SE 1/4
-----SEC 31 TWP 20 RNG 31-------
********ESTES TUSKAWILLA ********
********PB 8 PG 29 ********
GURNEY J REED E GURNEY $705.92 2872
LORI A E BAKER GEOFFREY
ELY 75 FT OF LOT 5 (LESS S
150 FT) + LOT 6 (LESS S
150 FT)
********TUSCAWILLA SHORES ********
********PB 6 PG 93 ********
GOULD SANDRA L $3,568.34 2873
212 BRANTLEY AVE
ELY 75 FT OF WLY 87 FT OF
LOT 12
TUSKAWILLA SHORES
PB 6 PG 93
********YONGE GRANT PHILLIP R ********
********PB 1 PGS 35 TO 38 ********
WOODSTREAM PARTNERSHIP LTD $1,842.23 2874
549 GOLDEN ARM RD
PT LOTS 2 3 E 9 IN 18-21-31
DESC AS BEG 356.17 FT S 87 DEG 51
MIN W E 350.51 FT N 1 DEG 11 MIN 44
SEC W OF NE COR WINTER SPRINGS
UNIT 1 RUN N 70 DEG 29 MIN 34 SEC W
318.07 FT S 79 DEG 44 MIN W 630.09
FT S 16 DEG 44 MIN 30 SEC W 103.84
FT N 203.25 FT NELY ON CURVE 34.90
FT N 10 DEG 16 SEC W 50 FT S 79 DEG
44 MIN W 85.31 FT SWLY ON CURVE
1.67 FT N 10 DEG 16 MIN W 259.99 FT
N 11 DEG 23 MIN 44 SEC W 135.86 FT
N 85 DEG 41 MIN 48 SEC E 143.45 FT
N 58 DEG 15 MIN 47 SEC E 281.15 FT
S 31 DEG 44 MIN 13 SEC E 27 FT N 58
DEG 15 MIN 47 SEC E 175 FT S 31 DEG
44 MIN 13 SEC E 300 FT S 75 DEG 52
MIN 42 SEC E 331.30 FT S 01 DEG 11
MIN 44 SEC E 418.79 FT TO BEG
PHILLIP R YONGE GRANT
PB 1 PGS 36 TO 38
WOODSTREAM PARTNERSHIP LTD $6,638.85 2875
549 GOLDEN ARM RD
PT OF LOTS 2 3 E 10 DESC AS BEG
NE COR LOT 263 WOODSTREAM
N 85 DEG 41 MIN 58 SEC E
143.45 FT N 58 DEG 15 MIN
47 SEC E 281.15 FT S 31 DEG 44 MIN
13 SEC E 27 FT N 58 DEG 15 MIN 47
SEC E 175 FT N 31 DEG 44 MIN 13 SEC
[illegible]
165.28 FT S 49 DEG 13 MIN 58 SEC W
36.10 FT N 62 DEG 9 MIN 22 SEC W
86.80 FT N 40 DEG 20 MIN 32 SEC W
67 FT S 61 DEG 40 MIN 48 SEC W
22.95 FT S 21 DEG 23 MIN 6 SEC W
42.70 FT S 56 DEG 54 MIN 6 SEC W
95.50 FT S 1 DEG 12 MIN 18 SEC W
39.60 FT S 29 DEG 22 MIN 8 SEC W
151.40 FT S 64 DEG 31 MIN 8 SEC W
46.70 FT N 21 DEG 36 MIN 52 SEC W
73.70 FT S 72 DEG 35 MIN 48 SEC W
75.81 FT N 47 DEG 22 MIN 9 SEC W
31.52 FT S 44 DEG 8 MIN 11 SEC W
141.79 FT S 43 DEG 22 MIN 9 SEC E
63 FT S 51 DEG 15 MIN 31 SEC W
119.36 FT S 57 DEG 23 MIN 49 SEC E
85.20 FT S 54 DEG 29 MIN 51 SEC W
30.44 FT S 39 DEG 48 MIN 29 SEC W
348.98 FT SWLY ON CURVE 216.66 FT S
45 DEG 32 MIN 37 SEC E 115 FT N 58
DEG 46 MIN 51 SEC E 156.53 FT S 60
DEG 38 MIN 58 SEC E 135 FT S 29 DEG
26 MIN 2 SEC W 10 FT S 60 DEG 35
MIN 58 SEC E 40 FT TO BEG
IN 18-21-31
(13.663 AC)
PHILLIP R YONGE GRANT
PB 1 PGS 36 TO 38
CHELSEA PARC AT TUSCAWILLA LTD $6,725.11 2876
2611 TECHNOLOGY DR
PT OF LOTS 4 E 7 IN 7-21-31 E

NAME-LEGAL DESCRIPTION — TAX-COST

PT OF LOTS 4 E 7 IN 6-21-31 DESC AS
BEG INT SLY R/W WINTER SPRINGS
BLVD E ELY R/W GREENBRIAR LANE IN
7-21-31 RUN S 16 DEG 20 MIN 9 SEC
W 80.34 FT SLY ON CURVE 101.28 FT
S 71 DEG 51 MIN 32 SEC E 200.63 FT
S 18 DEG 42 MIN 44 SEC W 60 FT
S 71 DEG 17 MIN 16 SEC E 160 FT
S 30 DEG 3 MIN 59 SEC W 166.07 FT
S 27 DEG 17 MIN 40 SEC W 60.57 FT
S 56 DEG 16 MIN 44 SEC E 120 FT
S 33 DEG 44 MIN 13 SEC W 71.95 FT
S 52 DEG 4 MIN 15 SEC E 103.8 FT
S 38 DEG 20 MIN 39 SEC W 219.82 FT
N 54 DEG 27 MIN 27 SEC W 48 FT
S 35 DEG 32 MIN 33 SEC W 135 FT
S 52 DEG 19 MIN 24 SEC E 269.53 FT
S 34 DEG 11 MIN 57 SEC E 250.58 FT
N 28 DEG 36 MIN 59 SEC E 602.11 FT
N 14 DEG 49 MIN 12 SEC E 650 FT
NWLY ALONG SLY R/W WINTER SPRINGS
BLVD TO BEG
PHILLIP R YONGE GRANT
PB 1 PGS 36 TO 38
ALL FAITHS MEMORIAL PARK $1,494.95 2877
INC
LOT 3 S OF LAKE DR + SE OF
CRYSTAL BOWL 2ND ADD SEC
10-21-30 (LESS CIRCLE WITH
RAD 206 FT CENTER BEING
414.5 FT W + 259 FT N 36
DEG 16 MIN W OF SE COR LOT
3 E BEG 537.03 FT W E 65.85
FT WLY ON CURVE OF SE COR
RUN W TO W LI N TO SLY LI
BLK C CRYSTAL BOWL 2ND ADD
NELY ON SLY LI TO MOST ELY
COR LOT 33 BLK C SELY TO
BEG)
PHILLIP R YONGE GRANT
PB 1 PG 37
ALL FAITHS MEMORIAL PARK $34.02 2878
INC
BEG 485 FT W + 150 FT N OF
SE COR OF LOT 3 RUN N 100
FT E 103 FT S 100 FT W 100
FT TO BEG SEC 10-21-30
PHILLIP R YONGE GRANT
PB 1 PG 37
ALL FAITHS MEMORIAL PARK $202.02 2879
INC
CIRCLE WITH RAD 206 FT
CENTER BEING 414.5 FT W +
259 FT N 36 DEG 16 MIN W
OF SE COR LOT 3 (LESS BEG
485 FT W + 150 FT N OF SE
COR LOT 3 RUN E 100 FT N
100 FT W 100 FT S 100 FT)
SEC 10-21-30
PHILLIP R YONGE GRANT
PB 1 PG 37
RODRIGUEZ CARLOS M $421.71 2880
316 BROADVIEW AVE
THAT PT OF BEG 50 FT S 83
DEG 5 MIN E OF NE COR LOT
41 BLK A CRYSTAL BOWL ADD
RUN SLY ON RD 100 FT S 83
DEG 05 MIN E 125 FT NLY
PARALLEL TO RD 100 FT N 83
DEG 5 MIN W 125 FT TO BEG
IN LOT 5 15-21-30 (LESS PT
IN BLK B CRYSTAL BOWL ADD)
PHILLIP R YONGE GRANT
PB 1 PG 37
AND
15-21-30-510-0B00-0010
THAT PT OF BLK B DESC AS
BEG 50 FT S 83 DEG 5 MIN E
OF NE COR LOT 41 BLK A
CRYSTAL BOWL ADD RUN SLY ON
RD 100 FT S 83 DEG 5 MIN E
125 FT NLY PARA TO RD 100
FT NWLY 125 FT TO BEG BLK B
(LESS PT IN PHILLIP R
YONGE GRANT)
CRYSTAL BOWL ADD
PB 8 PG 39
YEAGER ROBERT A TRUSTEE $33,630.07 2881
130 ORANGE AVE S
PT OF LOTS 5 E 6 IN 6-21-31
LYING S OF ST RD 434 E N OF SCL
RR E E OF C/L HOWELL CREEK E LOTS
19-24 IN 5-21-31 LYING S OF ST
RD 434 E N OF SCL RR (LESS BEG INT
E R/W VISTAWILLA DR E N R/W LAKE
CHARM BRANCH OF SCL RR RUN NELY ON
CURVE 554.01 FT NELY ON CURVE
952.65 FT E TO PHILLIP R YONGE
GRANT LINE SWLY ON GRANT LI TO N
R/W LAKE CHARM BRANCH OF SCL RR
WLY ON RR TO BEG E PT IN ORB
2645 PGS 1631 E 1632)
PHILLIP R YONGE GRANT
PB 1 PG 36
AND
05-21-31-300-0020-0000
SEC 05 TWP 21S RGE 31E
BEG INT S R/W ST RD 434 E PHILLIP R
YONGE GRANT LI RUN E TO W R/W
BLACK HAMMOCK BRANCH OF SCL RR S
24 DEG 21 MIN 38 SEC W ON RR
332.66 FT W TO GRANT LI NELY ON
GRANT LI TO BEG (LESS R/W FOR
EXPRESSWAY ON N)
PINEY CREEK ASSOC $12,753.05 2882
C/O GREEN STREET CORP
LOT 6 + E 300 FT OF LOT 5
LYING S OF TUSCAWILLA UNIT 7
E LOT 7 E E 300 FT OF LOT 8 (LESS
TUSKA RIDGE UNITS 2, 3 5 E 6)
SEC 18-21-31
PHILLIP R YONGE GRANT
PB 1 PG 38
ALL FAITHS MEMORIAL PARK INC $1,131.94 2883
P O BOX 819
PT LOT 3 IN 10-21-30 SELY
OF SELY LOT LINES LOTS 29
TO 31 BLK C CRYSTAL BOWL
2ND ADD (LESS CIRCLE WITH
RAD 206 FT CENTER BEING
[illegible]
DEG 16 MIN W OF SE COR LOT
3 E PT LOT 3 SLY OF SI BEG
537.03 FT W E 65.85 FT WLY
ON CURVE OF SE COR LOT 3
RUN W TO W LI LOT 31)
PHILLIP R YONGE GRANT
PB 1 PG 37
-----SEC 32 TWP 20 RNG 31-------
********MINERAL SPRING PARK ********
********AMENDED PLAT OF 1ST ADD ********
********PB 8 PGS 46 + 47 ********
MIERS J A P $704.23 2884
2049 JESSUP RD
LOT 11 BLK 3
AMENDED PLAT OF 1ST ADD
VAN DE ENDE ETIENNE E PATRICIA $381.78 2885
2039 NANCY DR
LOT 12 BLK 3
AMENDED PLAT OF 1ST ADD
THOMAS R VIRGINIA E $451.45 2886
THOMAS JEAN P
LOTS 4 + 5 BLK 5
AMENDED PLAT OF 1ST ADD
CLIFTON SPRINGS CORP $209.39 2887
P O BOX 533743
PT OF LOT 6 BLK 5 DESC AS BEG
176.25 FT E OF NW COR LOT 6 RUN
S 04 DEG 30 MIN E 289.71 FT N 87
DEG 32 MIN E 187.36 FT S 140.03
FT S 84 DEG 03 MIN 05 SEC W 295.18
FT N 01 DEG 12 MIN 27 SEC E 34.81
FT N 16 DEG 26 MIN [illegible]
FT N 29 DEG 33 MIN [illegible] N 04
DEG 30 MIN W 285.3 FT E 10.05 FT
TO BEG
AMENDED PLAT OF 1ST ADD
MINERAL SPRINGS PARK
PB 8 PG 46
CLIFTON SPRINGS CORP $422.01 2888
P O BOX 533743
PT LOT 8 BEG N 184.1 FT OF
SW COR RUN E 133 FT S 27
DEG 39 MIN 30 SEC E 60.67
FT E 199.33 FT N 6 DEG 5
MIN E 271.4 FT S 86 DEG 25
MIN W 118.7 FT N 36 DEG 10
MIN 2 SEC W 218.19 FT S 34
DEG 37 MIN 58 SEC W 41.13
FT S 5 DEG 32 MIN 55 SEC W
70.33 FT S 7 DEG 0 MIN 15
SEC W 70.51 FT E 92 FT S 22
DEG 59 MIN 27 SEC E 157.08
FT E 63.66 FT S 63.74 FT W
105.45 FT N 27 DEG 39 MIN
30 SEC W 60.67 FT W 139.05
FT S 10 FT TO BEG BLK 5
AMENDED PLAT OF 1ST ADD
MINERAL SPRINGS PARK
PB 8 PG 46
CLIFTON SPRINGS CORP $289.68 2889
P O BOX 533743
PT LOT 8 BEG NW COR RUN E
165.3 FT S 4 DEG 30 MIN E
285.3 FT S 87 DEG 32 MIN W
120.84 FT N 46 DEG 59 MIN
34 SEC W 92.78 FT N 220.9
FT TO BEG BLK 5
AMENDED PLAT OF 1ST ADD
MINERAL SPRINGS PARK
PB 8 PG 46
CLIFTON SPRINGS CORP $444.94 2890
P O BOX 533743
PT LOT 8 BEG NE COR RUN W
10.5 FT S 4 DEG 30 MIN E
284.71 FT N 87 DEG 32 MIN E
187.36 FT S 140.03 FT S 84
DEG 3 MIN 5 SEC W 295.18 FT
S 1 DEG 12 MIN 27 SEC W 7.8
FT S 1 DEG 30 MIN 11 SEC W
80.03 FT S 24 DEG 30 MIN 58
SEC W 35.8 FT S 56 DEG 10
MIN 2 SEC E 218.19 FT N 86
DEG 35 MIN E 118.7 FT N 6
DEG 5 MIN E 98.4 FT N 321.7
FT S 87 DEG 32 MIN W 193.6
FT N 4 DEG 30 MIN W 261.9
FT TO BEG BLK 5
AMENDED PLAT OF 1ST ADD
MINERAL SPRINGS PARK
PB 8 PG 46
CLIFTON SPRINGS CORP $639.34 2891
P O BOX 533743
PT OF LOT 8 BLK 5 DESC AS BEG
184.1 FT N OF SW COR RUN N 10 FT
E 233.16 FT S 63.74 FT W 105.45 FT
N 27 DEG 39 MIN 30 SEC W 60.67 FT
W 139.05 FT TO BEG E BEG SW COR RUN
N 184.1 FT E 133 FT S 27 DEG 39
MIN 30 SEC E 60.67 FT E 199.33 FT S
26 DEG 05 MIN W 131.1 FT W 346.6
FT TO BEG
AMENDED PLAT OF 1ST ADD
MINERAL SPRINGS PARK
PB 8 PG 46
********MINERAL SPRING PARK ********
********PB 1 PG 60 ********
BRAUWER ROBBY J $368.19 2892
693 ABERDEEN LN
LOT 5 + N 30 FT OF VACD ST
ON S BLK 1
HAUK JANICE K $1,291.72 2893
1846 LAKE ST
LOTS 8 9 E 10 E N 30 FT OF VACD
ST ON S BLK 1
RAMSEY MITCHELL $482.56 2894
1824 LAKE ST
LOT 11 + N 30 FT OF VACD
ST ON S BLK 1
HILEY ANDREW L JR E HILEY $1,193.59 2895
DAVID E E GESSNER NANCY H
LOTS 1 + 2 (LESS MINERAL
SPRINGS PARK 2ND ADD E
PART OF LOT 1 W OF CANAL E NLY
OF EXTENSION OF NLY LINE
OF LOT 141 BLK 2
********MINERAL SPRINGS PARK 3RD ********
********SECTION ********
********ORB 187 PG 55 ********
WIGGINS JESSE $286.30 2896
585 LAWTON AVE
LOT 8
STREETZEL BYRNECE B $160.68 2897
1037 BLUEJACK OAK DR
LOT 39
MINERAL SPRINGS PARK
3RD SEC
PB 187 PG 55
-----SEC 34 TWP 20 RNG 31-------

NAME-LEGAL DESCRIPTION — TAX-COST

********LAKE JESSUP HEIGHTS ********
********PB 9 PG 87 ********
REED BLAINE C JR $129.83 2898
2337 PALM DR
LOTS 6 + 7
-----SEC 36 TWP 20 RNG 31-------
********DREWS 1ST ADD TO BLACK ********
********HAMMOCK ********
********PB 2 PG 72 ********
FLEET MTG BROKERS INC $739.70 2899
4343 HENDERSON BLVD
E 1/2 OF LOT 10 (LESS RD)
B DREWS 1ST ADD TO BLACK HAMMOCK
PB 2 PG 12
(4.60 AC)
KELLY HAROLD W E DORIS H $821.38 2900
2705 HOWARD AVE
LOT 13 (LESS BEG NE COR RUN W
570.45 FT S 51 DEG 13 MIN 15 SEC E
290.71 FT S 37 FT E 115 FT S 71 FT
E 120 FT N 291 FT TO BEG)
B DREWS 1ST ADD TO BLACK HAMMOCK
PB 2 PG 122
KELLY HAROLD W E DORIS H $165.44 2901
2705 HOWARD AVE
N 291 FT OF E 150 FT OF LOT 13
B DREWS 1ST ADD TO BLACK HAMMOCK
PB 2 PG 12
MARTIN WILLIAM A E JIMMIE E $301.89 2902
1240 ROYAL OAKS DR
N 272 FT OF W 140 FT OF LOT 14
B DREWS 1ST ADD TO BLACK HAMMOCK
PB 2 PG 12
-----SEC 01 TWP 20 RNG 32-------
OSCEOLA LAND DEV CO $184.60 2903
4211 ST JOHNS AVE
SEC 01 TWP 20S RGE 32E
FROM NE COR RUN S 682.88 FT S
57 DEG 31 MIN 21 SEC W 2569.54
FT S 32 DEG 01 MIN 21 SEC W
1067.67 FT S 57 DEG 31 MIN 21
SEC W 285 FT TO POB RUN S 57
DEG 31 MIN 21 SEC W 185 FT S
31 DEG 37 MIN 44 SEC E TO SHORE
LI NLY ALONG SHORE LI TO A PT
S 36 DEG 20 MIN 53 SEC E TO BEG
N 36 DEG 20 MIN 53 SEC W TO BEG
CASSELMAN TERRY S $133.01 2904
2102 OSCEOLA RD E
SEC 01 TWP 20S RGE 32E
BEG NE COR RUN S 682.88 FT S 57
DEG 31 MIN 21 SEC W 150.86 FT N
32 DEG 28 MIN 39 SEC W 600 FT N
57 DEG 31 MIN 21 SEC E 244.42 FT
N 32 DEG 28 MIN 39 SEC W 50 FT N
57 DEG 31 MIN 21 SEC E 312.59 FT
S 83.70 FT TO BEG
(5 AC)
HOWARD DEBRA L $595.56 2905
3601 NEEDLES DR
SEC 01 TWP 20S RGE 32E
BEG 682.88 FT S E 3369.94 FT S 57
DEG 31 MIN 21 SEC W OF NE COR RUN
S 57 DEG 31 MIN 21 SEC W 335.08
FT N 32 DEG 28 MIN 39 SEC W 650 FT
N 57 DEG 31 MIN 21 SEC E 335.08
FT S 32 DEG 28 MIN 39 SEC E 650 FT
TO BEG
DEPINTO MARC R E MARIA S $49.61 2906
2481 WACCASSA RD
SEC 01 TWP 20S RGE 32E
FR NE COR RUN S 682.88 FT S 57 DEG
31 MIN 21 SEC W 4341.53 FT S 38 DEG
3 MIN 21 SEC W 706.41 FT TO POB
RUN S 38 DEG 3 MIN 21 SEC W 335.08
FT N 51 DEG 56 MIN 39 SEC W 650
FT N 38 DEG 3 MIN 21 SEC E 335.08
FT S 51 DEG 56 MIN 39 SEC E 650
FT TO BEG
JENSEN JOSEPH F JR $827.75 2907
3000 WACCASSA ST
SEC 01 TWP 20S RGE 32E
BEG 682.88 FT S E 513.66 FT S 57
DEG 31 MIN 21 SEC W OF NE COR RUN
S 57 DEG 31 MIN 21 SEC W 250 FT
S 32 DEG 28 MIN 39 SEC E 1186.26
FT N 401.07 FT N 31 DEG 21 MIN 19
SEC W 848.20 FT TO BEG
DEAL SEPTIC TANK SERVICE INC $370.27 2908
4104 COLONIAL DR E
SEC 01 TWP 20S RGE 32E
BEG 682.88 FT S E 763.66 FT S 57
DEG 31 MIN 21 SEC W OF NE COR
RUN S 57 DEG 31 MIN 21 SEC W 252 FT
S 32 DEG 28 MIN 39 SEC E 1471.08 FT
N 510.66 FT N 32 DEG 28 MIN 39 SEC
W 1180.28 FT TO BEG
ROJADO ELIEZER $571.15 2909
4117 NORTH TROY
SEC 01 TWP 20S RGE 32E
FROM NE COR RUN S 682.88 FT S 57
DEG 31 MIN 21 SEC W 2569.54 FT
S 32 DEG 1 MIN 21 SEC W 293 FT
TO POB RUN S 32 DEG 1 MIN 21 SEC W
100 FT S 30 DEG 29 MIN 53 SEC E
1990.36 FT TO SHORE LI NELY ALONG
SHORE LI TO A PT S 28 DEG 27 MIN
36 SEC E OF BEG N 28 DEG 27 MIN
36 SEC W 1938.14 FT TO BEG
BURASZESKI ROBERT J $138.08 2910
2979 WACCASSA ST
SEC 01 TWP 20S RGE 32E
BEG 682.88 FT S E 1709.56 FT S 57
DEG 31 MIN 21 SEC W OF NE COR RUN
S 57 DEG 31 MIN 21 SEC W OF NE COR
RUN S 57 DEG 31 MIN 21 SEC W 400
FT N 32 DEG 28 MIN 39 SEC W 650 FT
N 57 DEG 31 MIN 21 SEC E 400 FT S
32 DEG 28 MIN 39 SEC E 650 FT TO
BEG (5.97 AC)
LUTHER PETER M $797.57 2911
218 LAKE ELLEN DR
SEC 01 TWP 20S RGE 32E
BEG 682.88 FT S E 1689.56 FT S 57
DEG 31 MIN 21 SEC W OF NE COR RUN S
57 DEG 31 MIN 21 SEC W 335.08 FT
N 32 DEG 28 MIN 39 SEC W 650 FT N
57 DEG 31 MIN 21 SEC E 335.08 FT
S 32 DEG 28 MIN 39 SEC E 650 FT TO
BEG
(5 AC)
VICKERY WALLACE D E DIANE W $437.86 2912
708 CRANES CIRCLE W
SEC 01 TWP 20S RGE 32E
BEG 682.88 FT S E 3039.86 FT S 57
DEG 31 MIN 21 SEC W OF NE COR RUN
S 57 DEG 31 MIN 21 SEC W 335.08 FT
N 32 DEG 28 MIN 39 SEC W 650 FT N
57 DEG 31 MIN 21 SEC E 335.08 FT S
32 DEG 24 MIN 39 SEC E 650 FT TO
BEG
(5 AC)
TODD JOSEPH W E DEBORAH M $489.87 2913
P O BOX 370
SEC 01 TWP 20S RGE 32E
FROM NE COR RUN S 682.88 FT S 57
DEG 31 MIN 21 SEC W 2569.54 FT
S 32 DEG 1 MIN 21 SEC W 1067.67 FT
S 57 DEG 31 MIN 21 SEC W 796.45 FT
S 38 DEG 3 MIN 21 SEC W 1044.56 FT
S 600 FT TO POB RUN S 300 FT S 57
DEG 8 MIN 15 SEC E 1408.41 FT TO
SHORE LI NLY ALONG SHORE LI TO A PT
S 54 DEG 42 MIN 7 SEC E OF BEG N
54 DEG 42 MIN 7 SEC W 3570.88 FT
TO BEG
(13.93 AC)
FALLEN JAMES W E SYLVIA D $501.99 2914A
3836 CHULUOTA RD
SEC 01 TWP 20S RGE 32E
FROM NE COR RUN S 682.88 FT S 57
DEG 31 MIN 21 SEC W 2569.54 FT
S 32 DEG 1 MIN 21 SEC W 1067.67 FT
S 57 DEG 31 MIN 21 SEC W 796.45 FT
S 38 DEG 3 MIN 21 SEC W 1044.56 FT
S 300 FT TO POB RUN S 300 FT S 54
DEG 42 MIN 7 SEC E 3570.88 FT TO
SHORE LI NLY ALONG SHORE LI TO A
PT S 35 DEG 28 MIN 55 SEC E OF BEG
N 33 DEG 28 MIN 55 SEC W 3339.24 FT
TO BEG
(14.32 AC)
-----SEC 02 TWP 20 RNG 32-------
HACKETT ANN M & 459.49 2914B
SMITH DEBORAH J
LEG SEC 02 TWP 20S RGE 32E
BEG 352.05 FT S & N 77 DEG
36 MIN 37 SEC E 3403.84 FT
OF SW COR RUN S 12 DEG 23
MIN 23 SEC E 660 FT S 77
DEG 36 MIN 37 SEC W 330 FT
N 12 DEG 23 MIN 23 SEC W
660 FT N 77 DEG 36 MIN 37
SEC E 330 FT TO BEG
MIZZELL BECKY $151.14 2915
P O BOX 2946
SEC 02 TWP 20S RGE 32E
BEG 520 FT W OF SE COR RUN S 23
DEG 52 MIN 16 SEC W 32.09 FT
N 66 DEG 7 MIN 44 SEC W 583.61 FT
N 37 DEG 57 MIN E 450 FT S 30
DEG 8 MIN 15 SEC E 612.42 FT S 23
DEG 52 MIN 16 SEC W 157.91 FT
TO BEG (5.15 AC)
ROOT ROBERT B $338.04 2916
1180 OSCEOLA RD E
SEC 02 TWP 20S RGE 32E
BEG 330 (M) FT S E 1180 (M) FT
N 77 DEG 36 MIN 41 SEC E OF SW
COR RUN N 12 DEG 23 MIN 19 SEC W
1320 FT S 77 DEG 36 MIN 41 SEC W
330 FT S 12 DEG 23 MIN 19 SEC E
617.62 FT N 77 DEG 36 MIN 41 SEC E
310 FT S 12 DEG 23 MIN 19 SEC E
702.38 FT N 77 DEG 36 MIN 41 SEC E
20 FT TO BEG
(5 AC)
-----SEC 04 TWP 20 RNG 32-------
CHAUDOIN CLARK D E LINDA S $124.36 2917
1681 BANDIT WAY
SEC 04 TWP 20S RGE 32E
S 1/2 OF NW 1/4 OF NW 1/4 OF SW 1/4
(5.02 AC)
-----SEC 05 TWP 20 RNG 32-------
WILLIAMS MELVIN & FRANCES $459.17 2918
1785 QUINT ST
SEC 05 TWP 20S RGE 32E
N1/2 OF SE1/4 OF NE1/4
OF NW1/4
SMITH EMMA E WILLIE $610.79 2919
1911 MULLET LAKE PARK RD
SEC 05 TWP 20S RGE 32E
S 1/2 OF NW 1/4 OF NW 1/4
OF NW 1/4
LIVELY ALTON L E SANDRA J $612.82 2920
2618 CLEBURNE RD
SEC 05 TWP 20S RGE 32E
N 1/2 OF SW 1/4 OF SE 1/4
OF NW 1/4
CLONINGER EVELYN $417.26 2921
P O BOX 337
SEC 05 TWP 20S RGE 32E
S 1/2 OF SE 1/4 OF SE 1/4
OF NW 1/4
LIVELY ALTON L E SANDRA J $535.48 2922
2618 CLEBURNE RD
SEC 05 TWP 20S RGE 32E
S 1/2 OF SW 1/4 OF SE 1/4
OF NW 1/4
PARTRIDGE STEVEN D $334.25 2923
1275 RETREAT RD
SEC 05 TWP 20S RGE 32E
W 1/2 OF SE 1/4 OF SE 1/4 OF SE 1/4
(5.06 AC)
TORBETT RANDY M $278.80 2924
950 POWHATAN DR
SEC 05 TWP 20S RGE 32E
W 1/2 OF SW 1/4 OF SW 1/4 OF SW 1/4
(5.07 AC)
RODRIGUEZ ROLAND J $413.20 2925
1555 RETREAT RD
SEC 05 TWP 20S RGE 32E
W 1/2 OF SE 1/4 OF SW 1/4 OF SE 1/4
(5.06 AC)
JOYNER SHARON R $584.66 2926
RT 4 BOX 8999
SEC 05 TWP 20S RGE 32E
S 1/2 OF SE 1/4 OF NE 1/4 OF
SE 1/4 (5 AC)
RICE TERESA L $562.80 2927
PO BOX 393
SEC 05 TWP 20S RGE 32E
E 1/2 OF SW 1/4 OF NW 1/4 OF SW 1/4
(5 AC)
THORBOURNE ROY S $408.36

NAME-LEGAL DESCRIPTION — TAX-COST

2300 RETREAT RD — 2928
SEC 05 TWP 20S RGE 32E
W 1/2 OF SW 1/4 OF NW 1/4 OF SW 1/4
(5 AC)
RENTZ DEBORAH A — $408.36 2929
1905 BLUEFISH PL
SEC 05 TWP 20S RGE 32E
E 1/2 OF SW 1/4 OF NE 1/4 OF SW 1/4
(5 AC)
DREGGORS JODY R — $409.36 2930
P O BOX 84
SEC 05 TWP 20S RGE 32E
W 1/2 OF SE 1/4 OF SE 1/4 OF SW 1/4
(5 AC)
JOYNER RONNIE R & SHARON — $653.31 2931
RT 6 BOX 8999
SEC 05 TWP 20S RGE 32E
W 1/2 OF E 1/2 OF W 1/2 OF S 3/4 OF NE 1/4
QUICE JAMES E & SONGA M — $526.28 2932
311 1/2 SIXTEENTH ST E
SEC 05 TWP 20S RGE 32E
E 1/2 OF NE 1/4 OF SE 1/4 OF SW 1/4
PIGOTT VICTORIA — $407.66 2933
438 CLOVERLEAF BLVD
SEC 05 TWP 20S RGE 32E
W 1/2 OF NW 1/4 OF SW 1/4 OF SE 1/4
DREGGORS JODY & DONNA — $407.66 2934
PO BOX 84
SEC 05 TWP 20S RGE 32E
E 1/2 OF SW 1/4 OF SE 1/4 OF SW 1/4
STAATS DANNY L — $458.90 2935
1103 HELEN ST
SEC 05 TWP 20S RGE 32E
S 1/2 OF E 1/2 OF W 1/2 OF E 1/2
OF S 3/4 OF NE 1/4
-----SEC 06 TWP 20 RNG 32-------
PHIPPS PAUL E & MAE D — $2,682.73 2936
2315 BASS BLVD
SEC 06 TWP 20S RGE 32E
W 330 FT OF E 660 FT OF S
627 FT OF N 1293 FT OF NE
1/4
RUSSELL DORA L — $1,914.50 2937
P O BOX 1634
SEC 06 TWP 20S RGE 32E
BEG 2602.32 FT N & 1C1.95 FT
E OF W 1/4 COR RUN S 17 DEG
39 MIN 3C SEC E 283.78 FT E
136.38 FT N TO A PT E OF BEG W
TO BEG
HARRINGTON DORAINE E — $510.47 2938
P O BOX 195
SEC 06 TWP 20S RGE 32E
N 525 FT OF S 1795 FT OF W
1/4 OF NE 1/4 (LESS E 33
FT FOR RD)
KELLY MICHAEL & CAROL — $426.89 2939
741 CHURCH AVE E
SEC 06 TWP 20S RGE 32E
W 1/2 OF S 1/2 OF N 1/2 OF SW 1/4
OF NW 1/4 15.23 ACI
BEHRENS GERALD S & CLAUDETTE W — $614.67 2940
306 LAKEVIEW AVE W
SEC 06 TWP 20S RGE 32E
S 1/2 OF SE 1/4 OF SW 1/4
OF NW 1/4 15.24 ACI
MATHIS VAN E — $250.04 2941
KAIZMAN KRISTIN JTS
SEC C6 TWP 2CS RGE 32E
S 1/2 OF NE 1/4 OF SW 1/4 OF NW 1/4
(5.23 AC)
LAI HOP VAN & THI NGUYEN C — $708.32 2942
LAI HIEU CT & THANH T T
SEC 06 TWP 20S RGE 32E
BEG SE COR OF SW 1/4 OF
SW 1/4 OF SW 1/4 RUN W TO S 1/4
COR RUN N TO SLY R/W
OSCEOLA RD RUN SELY ALONG SLY
R/W TO A PT N OF BEG S
TO BEG
CHAUDOIN RUSSELL J & SARAH A — $114.03 2943
P O BOX 535
SEC C6 TWP 20S RGE 32E
N 220 FT OF W 270 FT OF E 330 FT
(LESS N 30 FT)
LOWERY WILLIAM D E — $3,491.38 2944
FLOOD ROBERT J
SEC 06 TWP 20S RGE 32E
E 1/2 OF W 1/2 N OF OSCEOLA
(BRICK) RD (LESS N 379.35 FT & E
W 1/2 OF NW 1/4 (LESS BEG
1429.32 FT N & 1275.20 FT E OF
W 1/4 COR RUN N 395 FT W
270.08 FT N 245 FT W 657 FT N TO
N LI SEC W TO NW COR S TO W 1/4
COR E TO A PT S OF BEG N TO BEG)
RUSSELL DORA L — $336.92 2945
P O BOX 1634
SEC 06 TWP 20S RGE 32E
BEG 1429.32 FT N & 625 FT E OF
W 1/4 COR RUN N 475 FT N
700 FT E TO A PT N OF BEG S
TO BEG
RUSSELL DORA L — $69.92 2946
P O BOX 1634
SEC 06 TWP 20S RGE 32E
BEG 1429.32 FT N OF W 1/4
COR RUN E 25 FT N 800 FT E
30 FT N 175 FT W TO A PT N
OF BEG S TO BEG
NOBLES HAROLD S JR — $450.21 2947
P O BOX 158
SEC C6 TWP 20S RGE 32E
E 1/2 OF NW 1/4 OF NE 1/4
(LESS N 700 FT & W 33 FT
FOR RD)
DAY CALVIN F & SANDRA V — $22.96 2948
2505 BASS BLVD
SEC 06 TWP 20S RGE 32E
N 700 FT OF NE 1/4 N OF
GRADED RD (LESS W 667.51
FT)
DAVIS RONALD L — $108.55 2949
2660 SHAD LN
SEC C6 TWP 20S RGE 32E
S 365 FT OF N 1970 FT OF
W 601.86 FT OF NE 1/4
LEONARD HENRY C & — $291.98 2950
GLORIETTA J
SEC 06 TWP 20S RGE 32E
W 330 FT OF E 660 FT OF N
633 FT (LESS N 33 FT)
ANGLE FRED — $167.60 2951
1880 MULLET LAKE PARK RD
SEC 06 TWP 20S RGE 32E
S 330 FT OF N 1623 FT OF W
1/2 OF E 1/2 OF NE 1/4
-----SEC 07 TWP 20 RNG 32-------
GENEVA BOARD OF TRADE — $52.07 2952
SEC 07 TWP 20S RGE 32E
2 AC SQ IN SE COR OF SE
1/4
********ST JOHNS RANCH ESTATES ********
********UNRECD PLAT ********
VAUGHN VIRGINIA R — $549.56 2953
P O BOX 750
SEC 7 TWP 20S RGE 32E
LOT 4 TRACT 1
REEVES CHARLES D & ESTELLE J — $1,196.32 2954
P O BOX 291
SEC 07 TWP 2CS RGE 32E
LOTS 7 + 8 TRACT 1
ROWAN TIMOTHY M — $927.50 2955
P O BOX 847
SEC 07 TWP 20S RGE 32E
LOT 9 TRACT 1
THOMPSON C D — $25.44 2956
1135 CATTLE DR TRL
SEC 07 TWP 20S RGE 32E
LOT 7 TRACT 2
SMITH BETTY J — $448.59 2957
1266 MULLET LAKE PARK RD
PT OF LOT 1 TRACT 3 DESC AS
BEG MOST NLY COR RUN S
23 DEG 28 MIN 30 SEC W 500.25 FT
S 66 DEG 31 MIN 33 SEC
E 387.02 FT N 23 DEG 28 MIN 30
SEC E 449.91 FT N 59 DEG
06 MIN 52 SEC W 390.28 FT TO BEG
(4.221 AC)
TROMBLEY FRANK — $538.64 2958
P O BOX 902
SEC 07 TWP 20S RGE 32E
PT OF LOT 5 DESC AS BEG SLY MOST
COR RUN N 38 DEG 20 MIN 11 SEC E
307.7 FT N 82 DEG 23 MIN 49 SEC W
362.7 FT S 58 DEG 03 MIN 00 SEC W
323.13 FT S 44 DEG 31 MIN 30 SEC E
503.33 FT TO BEG TRACT 3
-----SEC 08 TWP 20 RNG 32-------
SIMMONS CLIFFORD A & GERALDINE — $751.49 2959
1340 IRON HORSE BEND
SEC 08 TWP 20S RGE 32E
S 1/2 OF NE 1/4 OF NE 1/4
OF NW 1/4
WRIGHT NADINE — $255.91 2960
P O BOX 860
SEC 08 TWP 20S RGE 32E
BEG 410 FT S & 825.74 FT E OF
NW COR RUN E 250 FT S 950.39 FT
N 59 DEG 5 MIN 32 SEC W TO A PT
S OF BEG N 799.46 FT TO BEG
THOMPSON C D — $49.47 2961
1135 CATTLE DR TRL
SEC 08 TWP 20S RGE 32E
SE 1/4 OF NE 1/4 & NW 1/4 OF NE 1/4
OF SE 1/4 N OF RD & S 1/2 OF NE 1/4
OF NE 1/4 OF SE 1/4
GOLDEN NED J & BARBARA H — $469.35 2962
P O BOX 101
SEC 08 TWP 20S RGE 32E
BEG NE COR OF S 1/2 OF NE 1/4
OF SE 1/4 RUN W 1060.92 FT TO NLY
R/W OSCEOLA RD S 58 DEG 20 MIN
50 SEC E ON NLY R/W 896.29 FT
N 350 FT S 58 DEG 20 MIN 50 SEC
E 350 FT N 315.76 FT TO BEG
(5.71 AC)
KEITH AARON D & RENEE M — $404.36 2963
419 CRYSTAL DR W
SEC 08 TWP 20S RGE 32E
S 330 FT OF E 660 FT OF SE
1/4
CORNELIUS BILLY J JR & BRENDA — $591.71 2964
P O BOX 300139
SEC 08 TWP 20S RGE 32E
BEG NW COR OF SE 1/4 OF
SE 1/4 RUN E 235 FT S
154.63 FT W 719 FT N
373.15 FT E 484 FT S 214.5
FT TO BEG
-----SEC 09 TWP 20 RNG 32-------
BRUCE THOMPSON CORP — $439.32 2965
P O BOX 1193
SEC 09 TWP 20S RGE 32E
E 1/2 OF W 924.80 FT OF NW 1/4 OF
SW 1/4 (LESS W 40 FT)
RIKARD LORI A — $244.78 2966
P O BOX 396
SEC 09 TWP 20S RGE 32E
BEG 1980 FT S & 685 FT W OF NE COR
RUN S 660 FT W 330 FT N 660 FT E
330 FT TO BEG
(5 AC)
LEWIS M LOUISE & — $450.25 2967
OLIVER MICHELLE A JTS
SEC 09 TWP 20S RGE 32E
BEG 1980 FT S & 1015 FT W OF NE COR
RUN S 660 FT W 330 FT N 660 FT E
330 FT TO BEG
(5 AC)
HECKS BETTY H & — $440.41 2968
CHENEY PAUL E
SEC 09 TWP 20S RGE 32E
BEG 1980 FT S & 2935 FT W OF NE COR
RUN S 33C FT W 660 FT N 330 FT E
660 FT TO BEG
(5 AC)
FRENCH ROBERT E & — $130.80 2969
FRENCH STEWART A TCSD
SEC 09 TWP 20S RGE 32E
BEG 660 FT S & 924 FT E OF NW COR
RUN S 660 FT E 373.30 FT N 660 FT
W 372.52 FT TO BEG
(5.65 AC)
SMITH JAMES P & PATRICIA M — $143.58 2970
P O BOX 649
SEC C9 TWP 20S RGE 32E
BEG 5 CH S OF NE COR OF SW
1/4 OF SW 1/4 RUN N 5 CH W
6.68 CH SELY TO BEG
HARRISON WILLIAM T — $701.85 2971
1001 END OF THE TRAIL
SEC 09 TWP 20S RGE 32E
BEG 487 FT S & 447.23 FT E OF NW
COR OF SE 1/4 OF SW 1/4 RUN W
447.23 FT S 167.65 FT S 75 DEG
30 MIN 06 SEC E 536.95 FT S TO RD
SELY ON RD TO A POINT S OF BEG
N TO BEG
CARUTHERS ROBBY G & DEBORAH S — $174.25 2972
P O BOX 316
SEC 09 TWP 20S RGE 32E
W 268 FT OF SE 1/4 OF SW
1/4 S OF RD (LESS S 61 FT
OF W 137 FT)
SMITH JAMES P & PATRICIA M — $203.90 2973
P O BOX 649
SEC 09 TWP 20S RGE 32E
N 487 FT OF W 447.23 FT OF
SE 1/4 OF SW 1/4
DREGGORS KERRY J & BARNEY J — $422.21 2974
1001 END OF THE TRAIL
SEC C9 TWP 20S RGE 32E
E 319.66 FT OF W 766.91 FT OF
SE 1/4 OF SW 1/4 N OF OSCEOLA RD
(LESS N 939.52 FT)
KNAUSS DENNIS & CINDY R — $983.15 2975
200 W OSCEOLA RD
SEC 09 TWP 20S RGE 32E
E 462.47 FT OF W 924.94 FT OF
S 7.50 CH OF SE 1/4 OF SE 1/4
(LESS S 16.67 FT FOR RD)
FARGO JERRY T & KATHLEEN E — $390.74 2976
P O BOX 802
SEC 09 TWP 20S RGE 32E
BEG 1983 FT S & 990 FT W OF NE COR
RUN N 66C FT W 330 FT S 660 FT E
330 FT TO BEG
(5 AC)
FARLEY NATHAN E — $105.14 2977
WEEKS SHARON
SEC 09 TWP 20S RGE 32E
BEG 2641.67 FT N & 1015 FT W OF SE
COR RUN S 66C FT W 330 FT N 660 FT
E 330 FT TO BEG
(5 AC)
THOMPSON C D — $56.50 2978
1135 CATTLE DR TRAIL
SEC 09 TWP 20S RGE 32E
N 1/2 OF W 924 FT E W 40 FT OF S
1/2 OF NW 1/4 OF SW 1/4
TAYLOR JOHN W JR & KIM W — $25.75 2979
1235 ARAPAHO TRL
SEC 09 TWP 20S RGE 32E
BEG 2641.67 FT N & 2995.02 FT W OF
SE COR RUN W 660 FT S 330 FT E 660
FT N 330 FT TO BEG
(5 AC)
AMSLER TIMOTHY & DEBORAH — $580.72 2980
1501 INDIAN CYPRESS TRL
SEC 09 TWP 20S RGE 32E
BEG NE COR RUN W 684.95 FT S 334.09
FT E 684.95 FT N 330 FT TO BEG
(5.24 AC)
GIBSON MARILYN — $409.76 2981
P O BOX 734
SEC 09 TWP 20S RGE 32E
BEG 1983.84 FT N & 2335 FT W OF
SE COR RUN N 660 FT E 330 FT S 660
FT W 330 FT TO BEG
(5 AC)
LEWIS EDWARD J & TERESA L — $93.36 2982
785 SCOOTER PT
SEC 09 TWP 2CS RGE 32E
BEG 4620.64 FT N & 2995 FT W OF SE
COR RUN S 660 FT W 330 FT N 660 FT
E 330 FT TO BEG
(5 AC)
SELPH JOHN E IV & PATRICIA A — $430.00 2983
RR 11 BOX 614
SEC 09 TWP 20S RGE 32E
BEG 924 FT E & 340.69 FT S OF NW
COR RUN E 1032.12 FT S 330 FT
W 1032.52 FT N 330 FT TO BEG
(7.82 AC)
WINSTON ANNIE M — $410.46 2984
60 CAMPUSVIEW DR
SEC 09 TWP 20S RGE 32E
BEG 1676.96 FT W & 665.93 FT S OF
NE COR RUN E 165 FT S 36 DEG 30 MIN
E 717.90 FT W 445 FT N 660 FT TO
BEG
(5 AC)
HIRST GEORGE A & BONNIE L — $374.33 2985
1419 INDIAN CYPRESS TRL
SEC 09 TWP 20S RGE 32E
BEG 330 FT S OF NE COR RUN W 684.95
FT S 330 FT E 684.95 FT N 330 FT TO
BEG
(5.19 AC)
-----SEC 10 TWP 20 RNG 32-------
BOHANNON ROGER W — $436.95 2986
540 OSCEOLA RD E
SEC 10 TWP 20S RGE 32E
FROM NW COR RUN S 1963.26 FT NELY
ON CURVE 144.26 FT N 35 DEG 13 MIN
36 SEC E 1210.76 FT NELY ON CURVE
476.58 FT E 1650.42 FT TO POB RUN N
702.58 FT E 310 FT S 702.58 FT W
310 FT TO BEG
(5 AC)
SPIROPOULOS ANGELO S — $438.26 2987
632 OAKHURST ST
SEC 10 TWP 20S RGE 32E
FROM NW COR RUN S 1963.26 FT NELY
ON CURVE 144.26 FT N 35 DEG 13 MIN
36 SEC E 1210.76 FT NELY ON CURVE
479.58 FT E 2164.82 FT TO POB RUN N
550.58 FT N 86 DEG 32 MIN 36 SEC E
332.21 FT S 12 DEG 23 MIN 19 SEC E
650.71 FT S 77 DEG 36 MIN 41 SEC W
42.35 FT NLY ON CURVE 197.80 FT W
110.28 FT TO BEG
(5 AC)
PEREZ ALADINO & — $340.41 2988
GALARZA RAMONA
SEC 10 TWP 20S RGE 32E
FROM NW COR RUN S 1963.26 FT NNLY
ON CURVE 144.26 FT N 35 DEG 13 MIN
36 SEC E 1210.76 FT ELY ON CURVE
478.58 FT E 1854.82 FT TO POB RUN
N 1320 FT E 310 FT S 617.42 FT W
310 FT S 702.58 FT W 20 FT TO BEG
(5 AC)
GALARZA SARA — $430.66 2989
740 BRIARCLIFF ST
SEC 10 TWP 20S RGE 32E
FROM NW COR RUN S 1963.26 FT NNLY
ON CURVE 144.26 FT N 35 DEG 13 MIN
36 SEC E 1210.76 FT ELY ON CURVE
479.58 FT E 2395.09 FT ELY ON CURVE
197.80 FT N 77 DEG 36 MIN 41 SEC
E 42.35 FT TO POB RUN N 12 DEG 23
MIN 19 SEC W 550 FT S 86 DEG 32 MIN
48 SEC W 332.31 FT N 199.42 FT
E 165.63 FT S 12 DEG 23 MIN 19 SEC
E 1320 FT S 77 DEG 36 MIN 41 SEC W
20 FT TO BEG
(5 AC)
BOHANNON ROGER W JR — $560.00 2990
6332 NW 80TH AVE
SEC 10 TWP 20S RGE 32E
FROM NW COR RUN S 1963.26 FT NNLY
ON CURVE 144.26 FT N 35 DEG 13 MIN
36 SEC E 1210.78 FT ELY ON CURVE
478.58 FT E 2395.09 FT ELY ON CURVE
197 FT N 77 DEG 36 MIN 41 SEC E
82.35 FT TO POB RUN N 12 DEG 23 MIN
19 SEC W 702.58 FT N 77 DEG 36 MIN
41 SEC E 310 FT S 12 DEG 23 MIN
19 SEC E 702.58 FT S 77 DEG 36 MIN
41 SEC W 310 FT TO BEG
(5 AC)
BOUCARD PHILIPPE & MARIE — $834.34 2991
1250 BEE LN
SEC 10 TWP 20S RGE 32E
BEG 3067.707 FT N & 1075.0
FT E OF SW COR RUN N 285.09
FT E 761.9 FT S 286.05 FT W
761.4 FT TO BEG
JONES MADISON D JR & SANDRA L — $209.37 2992
P O BOX 1104
SEC 10 TWP 20S RGE 32E
BEG 1943.648 FT N &
2496.397 FT E OF SW COR RUN
N 660 FT W 330 FT S 660 FT
E 330 FT TO BEG
HARPER KEITH D & KATHLEEN — $207.74 2993
1073 BEE LN
SEC 10 TWP 20S RGE 32E
BEG 1639.848 FT N &
1836.401 FT E OF SW COR RUN
N 330 FT E 660 FT S 330 FT
W 660 FT TO BEG
BURNS KRIS A — $302.25 2994
437 OSCEOLA RD
SEC 10 TWP 20S RGE 32E
BEG 3941.648 FT N & 1075 FT
E OF SW COR RUN N 60 DEG 0
MIN 42 SEC W 491.97 FT N 35
DEG 13 MIN 16 SEC E 272.46
FT ELY ON CURVE 430.97 FT S
660 FT W 101.41 FT TO BEG
IRVIN ARVIS N & MAY H — $589.26 2995
10C S LOST LAKE LN
SEC 10 TWP 20S RGE 32E
BEG 3943.648 FT N &
1176.41 FT E OF SW COR RUN
E 330 FT N 660 FT W 330 FT
S 660 FT TO BEG
MEINER SAM C TRUSTEE — $433.06 2996
ATTN GRACE C LINDALOM
SEC 10 TWP 20S RGE 32E
BEG 1943.648 FT N & 2496.91
FT E OF SW 1/4 RUN N 660 FT
E 330 FT S 660 FT W 330 FT
TO BEG
CLARK DAVID W & KANDY S — $83.06 2997
P O BOX 536
SEC 10 TWP 20S RGE 32E
BEG 1943.648 FT N &
1836.401 FT E OF SW COR RUN
E 660 FT S 331.19 FT W 660
FT N 328.82 FT TO BEG
BROOKE BARBARA A — $159.22 2998
P O BOX 676
SEC 10 TWP 20S RGE 32E
BEG 1940.004 FT N &
3196.397 FT E OF SW COR RUN
N 74.90 FT N 30 DEG E
815.12 FT N 85 DEG 25 MIN
19 SEC E 157.41 FT S 19 DEG
33 MIN 57 SEC W 774.48 FT W
400 FT TO BEG
BUFKIN DEXTER P — $575.44 2999
P O BOX 344
SEC 10 TWP 20S RGE 32E
BEG 25 FT E & 1550.43 FT N
OF SW COR RUN N 232.43 FT
E 1050 FT S 182.43 FT W
150 FT S 25 FT W 750 FT S
25 FT W 150 FT TO BEG
BURROW CLIFFORD R JR — $633.83 3000
P O BOX 485
SEC 10 TWP 20S RGE 32E
BEG 25 FT E & 1386 FT N OF
SW COR RUN N 182.43 FT E
150 FT N 25 FT E 750 FT N
25 FT E 150 FT S 232.43 FT
W 1050 FT TO BEG
JONES JAMES T & SANDRA A — $477.78 3001
962 SETTLERS LOOP
SEC 10 TWP 20S RGE 32E
BEG 3.25 FT S & 777.01 FT W
OF NE COR OF SE 1/4 OF SE
1/4 RUN W 330 FT N 660 FT E
330 FT S 660 FT TO BEG
CRAIN WILLIAM G & CYNTHIA A — $176.47 3002
P O BOX 1262
SEC 10 TWP 20S RGE 32E
W 445 FT OF S 659 FT (LESS W 240 FT
OF S 240 FT & RD)
(6.17 AC)
ROBINSON MICHAEL E — $438.89 3003
GRAVELY ROBERT T
SEC 10 TWP 20S RGE 32E
BEG 1766.74 FT W & 1320 FT N
OF SE COR RUN E 330 FT N 660 FT
W 330 FT S 660 FT TO BEG
(5 AC)
SAUNDERS ALAN K — $435.36 3004
1013 NAPLES DR
SEC 10 TWP 20S RGE 32E
BEG 38.04 FT W OF E 1/4 COR RUN S
650 FT W 330 FT N 660 FT E 330 FT
TO BEG (5 AC)
BASS KEITH A — $493.02 3005
132 WILLOW AVE
SEC 10 TWP 20S RGE 32E
BEG 660 FT N & 985.69 FT W OF
SE COR RUN S 577.27 FT S 62 DEG
30 SEC 37 SEC W 180 FT W 187.43
FT N 660 FT E 343.7 FT TO BEG
(5.06 AC)
-----SEC 11 TWP 20 RNG 32-------
SPANGLER MICHAEL F — $720.47
P O BOX 2971 — 3006
SEC 11 TWP 20S RGE 32E
BEG 666.78 FT N & 356.32 FT
E OF NW COR OF SW 1/4 OF SW
1/4 RUN E 805.91 FT S 31
DEG 3 MIN 51 SEC W 848.21
FT W 283.32 FT N 661.71 FT
TO BEG
MC SWAIN IRVIN J TR ATTN — $281.82 3007
BROWN ROBERT D
SEC 11 TWP 20S RGE 32E
BEG NW COR OF SW 1/4 OF SW
1/4 RUN S 3.25 FT W 117.01
FT N 660 FT E 332 FT S
158.7 FT W 215 FT TO BEG
WISDOM GILBERT D & CAROL L — $1,039.52 3008
1311 SETTLERS LOOP
SEC 11 TWP 20S RGE 32E
BEG 429.75 FT N & 2069.48
FT E OF NW COR OF SW 1/4 OF
SW 1/4 RUN N 660 FT E 330
FT S 660 FT W 330 FT TO BEG
MACHADO WILIAN G — $576.14 3009
130 PARK LAKE ST
SEC 11 TWP 20S RGE 32E
FROM W 1/4 COR RUN E 1320.99 FT
N 38 DEG 3 MIN 51 SEC E 1220.87 FT
TO POB RUN N 2 DEG 6 MIN 21 SEC W
538.77 FT N 57 DEG 23 MIN 23 SEC W
382 FT S 749.66 FT E 350 FT TO BEG
(5 AC)
STEWART DON H & JANICE P — $433.76 3010
1759 LAKE ST
SEC 11 TWP 20S RGE 32E
FROM W 1/4 COR RUN E 951.94 FT
N 35 DEG 57 MIN 25 SEC E 749.31 FT
N 300 FT TO POB RUN E 451.96 FT N
739.25 FT W 451.46 FT S 339.54 FT
TO BEG (5 AC)
BOLIN MICHAEL D — $326.65 3012
P O BOX 1159
SEC 11 TWP 20S RGE 32E
BEG 951.96 FT E & 749.38 FT N 35
DEG 57 MIN 25 SEC E OF W 1/4 COR
RUN N 125 FT S 79 DEG 59 MIN 19
SEC E 1081.69 FT S 58 DEG 3 MIN 51
SEC W 460.87 FT N 60 DEG 7 MIN 21.5
SEC W 886.57 FT TO BEG
(6.37 AC)
RAPUESE WALTER L JR — $1,537.17 3013
947 WINONA DR
SEC 11 TWP 20S RGE 32E
BEG 660 FT E & 393.03 FT N
OF S 1/4 COR RUN E 3500 FT
TO LAKE NELY ON LAKE 410 FT
W 3700 FT S 330 FT TO BEG
TAYLOR DAVID R & CYNTHIA L — $931.39 3014
1057 WINONA DR
SEC 11 TWP 20S RGE 32E
BEG 335.75 FT N & 2108.48 FT E OF
NW COR OF SW 1/4 OF SW 1/4 RUN
660 FT S 330 FT W 660 FT N 330 FT
TO BEG
SNYDER GLENN R — $440.19 3015
62 COLUMBIA DR
SEC 11 TWP 20S RGE 32E
BEG 330.89 FT W & 32.09 FT S
23 DEG 52 MIN 16 SEC W OF NE COR
RUN S 23 DEG 52 MIN 16 SEC W
310 FT N 72 DEG 43 MIN 1 SEC W
685.31 FT N 38 DEG 2 MIN 30 SEC E
104.31 FT N 37 DEG 57 MIN E 134.19
FT S 66 DEG 7 MIN 46 SEC E 583.61
FT TO BEG
(5.02 AC)
LAWRENCE JAMES C & JANICE C — $318.66 3016
1280 SETTLERS LOOP E
SEC 11 TWP 20S RGE 32E
BEG 3109.7 FT N OF NE COR OF SE 1/4
OF SE 1/4 RUN W 660 FT N 330
FT E 660 FT S 333 FT TO BEG
(5 AC)
HOBBS PAULA C — $387.65 3017
1260 SUTTON TRAIL
SEC 11 TWP 20S RGE 32E
BEG 447.20 FT N OF NW COR OF NE 1/4
OF SE 1/4 RUN N 70 DEG 7 MIN 43 SEC
W 695.33 FT N 19 DEG 52 MIN 18 SEC
E 370 FT S 70 DEG 7 MIN 42 SEC E
559.67 FT S 393.75 FT TO BEG
(5.33 AC)
SIEGEL ERIC S — $41.94 3018
241 PINESONG DR
SEC 11 TWP 20S RGE 32E
BEG 1491.65 FT N OF NW COR OF
NE 1/4 OF SE 1/4 RUN N 392.55 FT
N 75 DEG 40 MIN 1 SEC E 403.19
FT S 303.55 FT TO BEG
RIEPE RICKY E — $492.24 3019
470 E 4TH ST
SEC 11 TWP 20S RGE 32E
BEG 1501.65 FT N OF NW COR OF NE
1/4 OF SE 1/4 RUN N 233.18 FT N 37
DEG 57 MIN 41 SEC W 517.12 FT S 38
DEG 2 MIN 30 SEC W 396.48 FT S 11
DEG 24 MIN 24 SEC E 480.32 FT N 76
DEG 40 MIN 1 SEC E 403.19 FT
TO BEG (5.64 AC)
MACOIR MICHAEL D — $498.62 3020
P O BOX 516
SEC 11 TWP 20S RGE 32E
BEG 1501.65 FT N & 403.19 FT S 76
DEG 40 MIN 1 SEC W OF NW COR OF NE
1/4 OF SE 1/4 RUN N 11 DEG 24 MIN
24 SEC W 480.32 FT S 38 DEG 2 MIN
30 SEC W 393 FT S 70 DEG 7 MIN 42
SEC E 496.03 FT N 19 DEG 52 MIN 18
SEC E 340 FT TO BEG (5.25 AC)
MAJILLO STEVEN A & KATHRYN — $437.04 3021
1219 FLYNT TRL
SEC 11 TWP 20S RGE 32E
BEG 619.96 FT E OF W 1/4 COR RUN N
391.87 FT W 669.91 FT S 20.38 FT S
31 DEG 30 MIN 51 SEC E 450.78 FT E
417.03 FT TO BEG (5 AC)
STONE VICTORIA M — $311.77 3022
1299 FLYNT TRL
SEC 11 TWP 20S RGE 32E
BEG 619.96 FT E & 329.61 FT N OF W
1/4 COR RUN N 325.12 FT W 669.91 FT
S 325.12 FT E 669.91 FT TO BEG
(5 AC)
SKILES MAJUANA H — $439.16 3023
4409 DEVONSHIRE RD
SEC 11 TWP 20S RGE 32E
BEG 543.09 FT S OF NE COR RUN W 660
FT S 330 FT E 660 FT N 330 FT TO
BEG (5 AC)
BESSESEN ALFRED H IV — $433.06 3024
P O BOX 3581
SEC 11 TWP 20S RGE 32E
BEG 349.70 FT N OF NE COR OF SE 1/4
OF SE 1/4 RUN W 660 FT N 330 FT E
660 FT S 330 FT TO BEG
(5 AC)
-----SEC 12 TWP 20 RNG 32-------
STEWART DALE S & LAURA — $339.51 3025
2391 WACCASSA ST
SEC 12 TWP 20S RGE 32E
BEG NW COR RUN S 259.42 FT E 622.10
FT N 349.74 FT W 622.25 FT S 90.88
FT TO BEG
(5 AC)
SMITH DAVID A — $435.06 3026
14927 BELLMORE AVE
SEC 12 TWP 20S RGE 32E
BEG 1681.66 FT S OF NW COR RUN S
410.33 FT E 620.13 FT N 351.12 FT W
620.33 FT TO BEG
(5 AC)
OSCEOLA LAND DEV CO INC — $136.98 3027
4251 ST JOHNS AVE
SEC 12 TWP 20S RGE 32E
BEG SE COR GOVT LOT 3 RUN E 883.53
FT N 37 DEG 58 MIN 25 SEC W 897.12
FT N 37 DEG 1 MIN 35 SEC W 200 FT
S TO BEG
OSCEOLA LAND DEV CO INC — $153.18 3028
4251 ST JOHNS AVE
SEC 12 TWP 20S RGE 32E
BEG SE COR GOVT LOT 5 RUN N 192.81
FT N 37 DEG 58 MIN 25 SEC W 1177.90
FT S 32 DEG 1 MIN 35 SEC W 203 FT S
37 DEG 58 MIN 25 SEC E 1222.34 FT E
89.12 FT TO BEG
ZIMMERMAN BETH A — $344.09 3029
3321 WACCASSA ST
SEC 12 TWP 20S RGE 32E
BEG 1310.75 FT S OF NW COR RUN S
350.89 FT E 620.92 FT N 350.89 FT
W 620.92 FT TO BEG
OSCEOLA LAND DEV CO INC — $176.63 3030
4251 ST JOHNS AVE
SEC 12 TWP 20S RGE 32E
BEG 419.78 FT N OF SE COR GOVT LOT
5 RUN N 400 FT N 67 DEG 20 MIN 31
SEC W 849.64 FT S 32 DEG 1 MIN 35
SEC W 200 FT S 57 DEG 58 MIN 25
SEC E 1051.73 FT TO BEG
OSCEOLA LAND DEV CO I.. — $133.81 3031
4251 ST JOHNS AVE
SEC 12 TWP 20S RGE 32E
BEG NE COR GOVT LOT 5 RUN N 88 DEG
41 MIN 56 SEC W 870.29 FT S 32 DEG
1 MIN 35 SEC W 211.35 FT S 67 DEG
20 MIN 31 SEC E 841.64 FT N 492.34
FT TO BEG
OSCEOLA LAND DEV CO INC — $149.72 3032
4251 ST JOHNS AVE
SEC 12 TWP 20S RGE 32E
BEG 192.81 FT N OF SE COR GOVT LOT
5 RUN N 226.97 FT N 57 DEG 58 MIN
25 SEC W 1051.73 FT S 32 DEG 1 MIN
35 SEC W 203 FT S 37 DEG 58 MIN 25
SEC E 1177.90 FT TO BEG
ORRELL BRIAN D — $484.04 3033
P O BOX 326
SEC 12 TWP 20S RGE 32E
BEG 432.39 FT E & 1639.47 FT S OF N
W COR RUN S 1093.64 FT N 32 DEG 1
MIN 35 SEC E 1165.45 FT N 56.79 FT
W 620 FT TO BEG
-----SEC 14 TWP 20 RNG 32-------
DOEGE ARTHUR G & CAROLE A — $1,407.83 3034
677 LAKE JESSUP AVE S
SEC 14 TWP 20S RGE 32E
BEG 646.06 FT S & 660 FT E
OF N 1/4 COR RUN N 311.1 FT
E 2700 FT TO SHORE LI LAKE
HARNEY SWLY ON SHORE LI 400
FT W 2500 FT TO BEG
HOFMANN RICHARD & MITSURU T — $318.42 3035
1466 BRIGHAM LOOP
SEC 14 TWP 20S RGE 32E
BEG 994.91 FT S & 662.31 FT
W OF N 1/4 COR RUN S 331.83
FT E 662.31 FT N 331.83
FT W 662.31 FT TO BEG
DURRAVETZ RUDY P JR & TRACY M — $372.91 3036
1418 BRADBURY DR
SEC 14 TWP 20S RGE 32E
BEG 591.6 FT S & 33.80 FT S 76
DEG 27 MIN 16 SEC E OF NE COR OF
NW 1/4 OF NW 1/4 RUN S 76 DEG
27 MIN 16 SEC E 451.36 FT S 340.85
FT W TO A PT S 13 DEG E OF BEG N
13 DEG W TO BEG
DURRAVETZ RUDY P JR & TRACY M — $319.06 3037
1418 BRADBURY DR
SEC 14 TWP 20S RGE 32E
BEG 591.6 FT S OF NE COR OF NW 1/4
OF NW 1/4 RUN S 76 DEG 27 MIN 16
SEC E 33.80 FT S 13 DEG E 410.13
FT W TO A PT S OF BEG N TO BEG
SMITH DONALD C & EDITH M — $340.42 3038
P O BOX 475
SEC 14 TWP 20S RGE 32E
BEG 1931.45 FT S & 662.31
FT W OF N 1/4 COR RUN S
328.85 FT W 662.31 FT N
328.85 FT E 662.31 FT TO
BEG
SNYDER GLENN R — $435.06 3039
62 COLUMBIA DR
SEC 14 TWP 20S RGE 32E
BEG 1961.44 FT S OF N 1/4
COR RUN S 328.45 FT W
662.31 FT N 328.85 FT E
662.31 FT TO BEG
JACKSON DAVID F & PATRICIA A — $736.74 3040
2212 BELVEDERE DRIVE
SEC 14 TWP 20S RGE 32E
BEG 1966.06 FT S & 660 FT E OF N
1/4 COR RUN E 1900 FT TO SHORE LI
SWLY ON SHORE LI 340 FT W 1400 FT
N 330 FT TO BEG
LAWRENCE KEITH A — $435.06 3041
4646 THORNLEA RD
SEC 14 TWP 20S RGE 32E
BEG 3289.14 FT S OF N 1/4 COR
RUN S 328.83 FT W 662.34 FT
N 328.83 FT E 662.34 FT TO BEG
(5 AC)
SNYDER GLENN R — $435.06 3042
62 COLUMBIA DR
SEC 14 TWP 20S RGE 32E
BEG 986.49 FT N & 662.33 FT E
OF NW COR OF SE 1/4 OF SW 1/4 RUN
E 662.34 FT N 328.04 FT W 662.34
FT S 329.63 FT TO BEG
********LAKE HARNEY ACRETTES ********
********PB 11 PG 34 ********
CONSOLATO MARY M — $161.41 3043
560 HARNEY HEIGHTS RD
LOT 11 BLK B
WELLWOOD WILLIAM W — $136.87 3044
564 HARNEY HEIGHTS RD
LOT 13 (LESS E 357 FT OF S
150 FT) BLK B
WIGGINS LINDA S — $543.41 3045
614 HARNEY HEIGHTS RD
LOT 1 BLK C
WIGGINS LINDA S — $601.50 3046
614 HARNEY HEIGHTS RD
LOT 2 BLK C
KINNEY GREGORY N & LAURA W — $166.08 3047
975 MEADE RD
LOTS 15 & 16 BLK C
HELMS KEITH & WONDA — $220.52 3048
P O BOX 225
LOTS 17 & 18 BLK C
WHITEHEAD PEGGY G — $56.25 3049
212 COACHMAN CT
LOT 6 (LESS S 150 FT OF W 300
FT) BLK D
SEIGLER ROBERT E — $153.31 3050
PO BOX 1238
LOT 14 BLK D
SEIGLER ROBERT E — $278.63 3051
PO BOX 1238
LOT 15 BLK D
MOORE GARY N & LORI A — $251.30 3052
P O BOX 660
LOTS 5 & 6 BLK E
RASH BARRY B & CHERYL A — $1,038.12 3053
976 MEADE RD
LOTS 7 & 8 BLK E
SNYDER GLENN R — $269.75 3054
62 COLUMBIA DR
LOT 9 BLK E
********LAKE HARNEY RANCH ESTATES ********
********3RD SEC UNRECORDED PLAT ********
REILLY MARY E & — $79.43 3055
SAMPSON JUDY M
LOT 16 (LESS S 5 FT FOR RD)
UNRECD PLAN LAKE HARNEY
RANCH ESTATES 3RD SEC
ODOM AGNES CARBONI HEIRS — $528.79 3056
C/O GUY ODOM
LOT 22
UNRECD PLAN LAKE HARNEY
RANCH ESTATES 3RD SEC
-----SEC 15 TWP 20 RNG 32-------
HORTON ROBERT T — $458.52 3057
P O BOX 342
SEC 15 TWP 20S RGE 32E
NW 1/4 OF NW 1/4 OF NE 1/4
N OF RD
BLACKMORE NELSON & ANNETTE E — $1,611.59 3058
BLACKMORE BROCK T JTS
SEC 15 TWP 20S RGE 32E
S 347.16 FT OF W 660 FT OF
NW 1/4 OF SW 1/4 OF SW 1/4
BLACKMORE GEORGE N & ANNETTE — $750.35 3059
495 FIRST ST
SEC 15 TWP 20S RGE 32E
W 10.35 CH OF SW 1/4 OF SW 1/4
(LESS S 15.26 CH OF W 10 CH & N 253
FT OF E 365 FT)
BUETTNER ELTON N & ROXANNE J — $119.58 3060
P O BOX 834
SEC 15 TWP 20S RGE 32E
S 1/2 OF W 1/2 OF E 1/2 OF
SW 1/4 OF SW 1/4 (LESS E
228 FT + W 35 LR + RD)
CIENER DAVID M — $48.42 3061
980 LAKE HARNEY RD
SEC 15 TWP 20S RGE 32E
S 6.65 CH OF E 7 1/2 CH OF
SE 1/4 (LESS S 290.4 FT OF
E 150 FT & RD)
CIENER DAVID M — $315.72 3062
980 LAKE HARNEY RD
SEC 15 TWP 20S RGE 32E
E 7 1/2 CH OF S 1/2 OF SE
1/4 OF SE 1/4 (LESS S 6.65
CH)
********GENEVA TRACT ********
********PB 2 PG 66 ********
SMITHSON BILLY M — $484.76 3063
P O BOX 426
E 1/2 OF LOT 6
GENEVA TRACT IN SEC 15 TWP
20 RGE 32
PB 2 PG 66
CIENER DAVID M — $251.94 3064
980 LAKE HARNEY RD
LOTS 18 19 25 + 26
GENEVA TRACT IN
SEC 15 TWP 20 RGE 32
PB 2 PG 66
SCOTT DAVID R — $725.59 3065
715 OARWAY
LOT 22 (LESS N 333 FT)
BOWEN CLEM & MARGARET L — $20.39 3066
NE 25 FT OF LOT 22
GENEVA TRACT IN
SEC 15 TWP 20 RGE 32
PB 2 PG 66
HEWITT THOMAS T — $493.68 3067
1278 SE LAKE ST
LOT 41 N OF RD
GENEVA TRACT IN
SEC 15 TWP 20S RGE 32
PB 2 PG 66
HEWITT THOMAS T — $36.99 3068
1278 SE LAKE ST
LOT 41 S OF RD
GENEVA TRACT IN
SEC 15 TWP 20 RGE 32
PB 2 PG 66
-----SEC 16 TWP 20 RNG 32-------
GARRETT SCOTT C & ROBIN C — $331.34 3069
P O BOX 1903
SEC 16 TWP 20S RGE 32E W
420 FT OF E 854 1/2 FT OF
N 429 FT OF NE 1/4 (LESS N
196 FT OF W 157 FT)
SMITH ROBIN E & JAMES C — $1,512.57 3070
655 OLD GENEVA RD
SEC 16 TWP 20S RGE 32E
W 11.49 CH OF SE 1/4 OF NE 1/4
(LESS N 466.5 FT OF E 291.84 FT &
S 150 FT OF W 605.8 FT & BEG
910.42 FT N OF SW COR RUN N 418.44
FT E 466.27 FT S 418.45 FT
W 466.35 FT TO BEG & RDS)
SWEAT ROBERT S & MYRA H — $461.58 3071
640 PINE AVE
SEC 16 TWP 20S RGE 32E
BEG 1329.95 FT S & 351 FT E OF
N 1/4 COR RUN E TO W R/W OLD
GENEVA RD S 234.35 FT W TO A PT
S OF BEG N TO BEG
WOOD RILEY & MARCELLE — $550.07 3072
2500 BASS BLVD
SEC 16 TWP 20S RGE 32E
E 1/2 OF NE 1/4 OF NW 1/4 (LESS
N 924 FT)
SWEAT ROBERT S & MYRA H — $726.25 3073
640 PINE AVE
SEC 16 TWP 20S RGE 32E
BEG 1768.14 FT E & 1046.70 FT S
OF N 1/4 COR RUN S 261.34 FT N 88
DEG 13 MIN 25 SEC W 874.51 FT
S 39.76 FT W 819.03 FT N 272.68 FT
E 1294.51 FT TO BEG
ELAM RODGER G — $358.05 3074
655 OSCEOLA RD W
SEC 16 TWP 20S RGE 32E
E 660 FT OF N 924 FT OF NE 1/4 OF
NW 1/4 (LESS RD)
(13.57 AC)
LEE ROLAND H III & JOAN — $392.78 3075
P O BOX 612
SEC 16 TWP 20S RGE 32E
N 1/2 OF NW 1/4 OF SE 1/4 OF NW 1/4
(5 AC)
CARUTHERS ROBBY & DEBORAH S & — $691.14 3076
CARUTHERS ROBBY G & JACQUELINE
SEC 16 TWP 20S RGE 32E
E 585.5 FT OF NW 1/4 OF NW
1/4 (LESS S 834.44 FT OF E
417.42 FT + N 20 FT FOR
RD)
CARUTHERS ROBBY ET AL — $490.64 3077
258 LAKEVIEW DR
SEC 16 TWP 20S RGE 32E
W 326 FT OF E 911.5 FT OF
NW 1/4 OF NW 1/4 (LESS N
20 FT FOR RD)
CARUTHERS ROBBY G & JACQUELINE — $903.79 3078
E & CARUTHERS DENISE L
SEC 16 TWP 20S RGE 32E
W 326 FT OF E 1237.5 FT OF NW 1/4
OF NW 1/4 (LESS N 20 FT)
KAUFMAN GILBERT & JANICE E — $515.05 3079
MAZCURI RIAZ
SEC 16 TWP 20S RGE 32E
N 418 FT E E 25 FT OF W 1/4 OF NW
1/4 OF SW 1/4 N OF SR 46
REDMAN SUSAN A — $133.88 3080
P O BOX 1129
SEC 16 TWP 20S RGE 32E
E 1/2 OF NW 1/4 OF NW 1/4
OF SW 1/4
********GENEVA HEIGHTS ********
********PB 3 PG 35 ********
FOLEY JEANETTE — $759.37 3081
12869 SNYDER ST
LOT 13
-----SEC 17 TWP 20 RNG 32-------
HENDERSON KENNETH & DEBBIE — $611.29 3082
P O BOX 1
SEC 17 TWP 20S RGE 32E
BEG INT ELY LINE SR 46 & S
LINE NW 1/4 OF NE 1/4 RUN E
300.8 FT N 1108.35 FT W
326.21 FT S 639.86 FT S 35
DEG 08 MIN 30 SEC W 519 FT
S 44 DEG 41 MIN 30 SEC E
60 FT TO BEG
JOHNSON RALPH C & JANICE L — $757.46 3083
P O BOX 296
SEC 17 TWP 20S RGE 32E
S 5 CH OF W 12 CH OF SW 1/4
HALLOCK DOUGLAS & MARTHA — $218.34 3084
PO BOX 850
SEC 17 TWP 20S RGE 32E
N 50 FT OF W 1/2 OF SW 1/4
OF SE 1/4 OF SW 1/4 (LESS
W 33 FT) & W 1/2 OF
NW 1/4 OF SE 1/4 OF SW 1/4
S OF RD (LESS W 33 FT)
HALLOCK DOUGLAS & MARTHA — $247.96 3085
PO BOX 850
SEC 17 TWP 20S RGE 32E
S 151.71 FT OF N 206.71 FT
OF SW 1/4 OF SE 1/4 OF SW 1/4
(LESS RD) & E 1/2 OF NW 1/4 OF
SE 1/4 OF SW 1/4 S OF CLAY RD &
N 50 FT OF E 1/2 OF SW 1/4 OF
SE 1/4 OF SW 1/4
MC DONIGAL BRUCE D — $215.67 3086
1580 COCHRAN ROAD
SEC 17 TWP 20S RGE 32E
FROM SW COR OF SE 1/4 OF SE 1/4 OF
SE 1/4 RUN W 317.65 FT N 49 DEG 44
MIN 33 SEC W 137.27 FT N 62 DEG 24
MIN 33 SEC W 378.38 FT N 53 DEG 24
MIN 13 SEC W 356.60 FT N 38 DEG 32
MIN 40 SEC E 25.01 FT N 53 DEG 24
MIN 3 SEC W 200 FT N 61 DEG 5 MIN 3
SEC W 128.01 FT TO POB RUN N 61 DEG
5 MIN 3 SEC W 92.82 FT N 1 DEG 22
MIN 10 SEC W 705.03 FT E 256.12 FT
S 58 DEG 14 MIN 12 SEC E 260.42 FT
S 31 DEG 45 MIN 48 SEC W 720.79 FT
TO BEG
VEIGLE JAMES P — $307.85 3087
839 ORLANDO AVE N
SEC 17 TWP 20S RGE 32E
BEG 420.C5 FT W OF SE COR RUN W
420.C5 FT N 312 FT E TO PT N OF
BEG S TO BEG (3 AC)
FROEHLICH JAMES K & DANA L — $307.85 3088
1611 TINGA TRL

NAME-LEGAL DESCRIPTION — TAX-COST

SEC 17 TWP 20S RGE 32E
BEG 420.05 FT W & 624 FT N OF SE
COR RUN W 419.29 FT S 312 FT E TO
PT S OF BEG N TO BEG (3 AC)
-----SEC 18 TWP 20 RNG 32-------
FOUNTAIN JAMES E JR & DEBRA K — $570.30 3089
6250 PERSHING AVE
SEC 18 TWP 20S RGE 32E
S 14 CH OF E 5 CH OF NE
1/4
-----SEC 19 TWP 20 RNG 32-------
COFFMAN WILLIAM G & AUDREY F — $517.87 3090
4116 N PINE HILLS RD
SEC 19 TWP 20S RGE 32E
SW 1/4 OF NE 1/4
(LESS RD)
KIMBER JAMES I & HATTIE C — $136.13 3091
941 N ORLANDO AVE
SEC 19 TWP 20S RGE 32E
NW 1/4 OF SE 1/4 (LESS NE
1/4 & S 1/4 & RD)
COFFMAN WILLIAM G & AUDREY F — $81.75 3092
4116 PINE HILLS RD
SEC 19 TWP 20S RGE 32E
NE 1/4 OF NW 1/4 OF SE 1/4
CLORE JEREMY A & JOY L — $343.77 3093
2305 WILDWOOD
SEC 19 TWP 20S RGE 32E
N 1/2 OF E 1/2 OF NE 1/4 OF SE 1/4
(10 AC)
HENDERSON CAROL C — $484.48 3094
P O BOX 560
SEC 19 TWP 20S RGE 32E
S 1/2 OF E 1/2 OF NE 1/4 OF
SE 1/4 (10 AC)
-----SEC 20 TWP 20 RNG 32-------
SMITH EMMA & WILLIE — $476.74 3095
1911 MULLET LAKE PARK RD
SEC 20 TWP 20S RGE 32E
BEG 53.53 FT S & 40.70 FT
S 88 DEG 9 MIN 43 SEC W OF NE
COR RUN S 88 DEG 9 MIN 43 SEC
W 353.66 FT SWLY ON CURVE 105.28
FT S 462.10 FT E 458 FT N 486.21
FT TO BEG (5.11 AC)
PAYNE LURA M — $600.10 3096
1501 TERRACE DR
SEC 20 TWP 20S RGE 32E
BEG NW COR OF E 1/4 OF NW 1/4
OF NE 1/4 RUN E 280.36 FT S 57
DEG 10 MIN 7 SEC E 313.21 FT
S 503.88 FT N 79 DEG 25 MIN 39 SEC
W 85 FT W 126.60 FT S 86 DEG 29
MIN 14 SEC W 330.85 FT N 681.69 FT
TO BEG (7.81 AC)
HUGH FORRESTOR & ELETHIA G — $770.10 3097
6375 LIDO CT
SEC 20 TWP 20S RGE 32E
BEG SW COR OF NE 1/4 OF NE 1/4 RUN
E 365.60 FT N 617.53 FT N 79 DEG 25
MIN 39 SEC W 241.89 FT W 126.60 FT
S 661.41 FT TO BEG (5.42 AC)
FERGUSON DAVID H & JANET W — $1,249.94 3098
BOX 517
SEC 20 TWP 20S RGE 32E
N 1/2 OF S 1/2 OF NW 1/4
OF NW 1/4 (LESS E 33 FT)
(9.75 AC)
JUDD MARY G — $359.37 3099
P O BOX 564
SEC 20 TWP 20S RGE 32E
N 250 FT OF NE 1/4 OF NW
1/4
BOLLS HENRY G & FLORENCE K — $1,591.36 3100
180 COCHRAN RD
SEC 20 TWP 20S RGE 32E
S 1/4 OF NW 1/4 OF NW 1/4
(LESS E 33 FT)
LOCKLIN CHARLES R — $855.61 3101
P O BOX 112
SEC 20 TWP 20S RGE 32E
BEG 200 FT N OF SE COR OF
SW 1/4 OF W 1/4 RUN W TO W
SEC LINE N 200 FT E TO PT N
OF BEG S TO BEG (LESS E 33
FT FOR RD)
FORNER CONSTANCE E — $215.57 3102
EATON CYNTHIA D
SEC 20 TWP 20S RGE 32E
BEG NW COR OF NE 1/4 OF SE 1/4
RUN E 330 FT S 330 FT W 300 FT
S 300 FT E 600 FT N 300 FT E 360
FT S 30 FT W 300 FT S 960 FT
W 690 FT N 330 FT E 30 FT S 300 FT
E 600 FT N 300 FT E 30 FT N 330 FT
W 660 FT N 660 FT TO BEG & BEG
E 1/4 COR RUN S 1320 FT W 630 FT
N 30 FT E 600 FT N 600 FT W 600 FT
N 30 FT E 300 FT N 30 FT E 300 FT
N 600 FT W 300 FT N 30 FT E 330 FT
TO BEG
FALLS SHELBY L & SHARON S — $1,189.30 3103
206 HOUND RUN PL
SEC 20 TWP 20S RGE 32E
BEG 350 FT W OF NE COR OF SE 1/4
OF SE 1/4 RUN W 384.35 FT S 6 DEG
8 MIN 48 SEC W 571.31 FT ELY ON
CURVE 411.38 FT N 3 DEG 21 MIN 49
SEC E 590.50 FT TO BEG
(5.313 AC)
BAILEY THOMAS G & ROSEANN M — $2,168.03 3104
C/O ROSEANN AMATO
SEC 20 TWP 20S RGE 32E
BEG 1327.32 FT N & 1388.63 FT W OF
SE COR RUN W 315.48 FT S 22 DEG 3
MIN 48 SEC E 586.28 FT ELY ON
CURVE 320 FT N 2 DEG 24 MIN 44 SEC
W 505.31 FT TO BEG
(5.021 AC)
HOCK KOH NAI — $1,123.39 3105
3A JALAN SERINDIT
SEC 20 TWP 20S RGE 32E
BEG SE COR OF NE 1/4 OF SW 1/4 RUN
N 376.76 FT S 84 DEG 47 MIN 52 SEC
W 679.14 FT SLY ON CURVE 60.45 FT
S 8 DEG 58 MIN 59 SEC E 89.18 FT
SLY ON CURVE 125.26 FT S 85 DEG
45 MIN 47 SEC E 679.13 FT TO BEG
(5.019 AC)
-----SEC 21 TWP 20 RNG 32-------
ALLEN SICCA [illegible] & CHAMBERS — $1,131.04 [illegible]
VERNON E & CHAMBERS DONALD R
SEC 21 TWP 20S RGE 32E
N 1/2 OF SE 1/4 OF SE 1/4
OF NW 1/4
FDIC — $1,119.67 3107
465 HALSTEAD ST N
SEC 21 TWP 20S RGE 32E
BEG SE COR OF SW 1/4 OF NW 1/4 RUN
W 474.34 FT S 37 DEG 59 MIN 29 SEC
E 711.03 FT N 52 DEG 31 SEC E
392.52 FT N 39 DEG 55 MIN 21 SEC W
424.97 FT TO BEG
(5 AC)
GREER OLIN E — $230.02 3108
P O BOX 3236
SEC 21 TWP 20S RGE 32E
ALL SE 1/4 OF NE 1/4 OF NW
1/4 N OF ST RD 46
WALTON ELLA J E — $355.62 3109
WALTON CARRIE L JTS
SEC 21 TWP 20S RGE 32E
W 208.71 FT OF E 417.42 FT
OF N 208.71 FT OF NW 1/4
(LESS RD)
NEMETHY JOHN E & HEATHER R — $1,121.95 3110
855 REEDY COVE
SEC 21 TWP 20S RGE 32E
BEG 504.97 FT S 39 DEG 55 MIN 21
SEC E OF SE COR OF SW 1/4 OF NW 1/4
RUN S 52 DEG 31 SEC W 191.67 FT S
37 DEG 59 MIN 30 SEC E 631.31 FT N
52 DEG 31 SEC E 342.62 FT NWLY ON
CURVE 400.64 FT N 47 DEG 47 MIN 17
SEC W 226.06 FT WLY & SWLY ON CURVE
127.12 FT TO BEG
(5.001 AC)
RAYFIELD CARL A & GEORGIA S — $836.07 3111
1031 COCHRAN RD
SEC 21 TWP 20S RGE 32E
BEG 656.04 FT E OF NW COR
RUN S 671.88 FT W 163.02 FT
N 671.88 FT E 163.02 FT
TO BEG (LESS RD)
JENKINS RICHARD R & WANDA L — $306.02 3112
6 DECATUR RD
SEC 21 TWP 20S RGE 32E
N 362 FT OF W 1/2 OF E 1/2
OF NW 1/4 OF NW 1/4 OF NW
1/4 (LESS RD)
WARD ROBERT L — $123.84 3113
BOX 187
SEC 21 TWP 20S RGE 32E
N 65 FT OF S 264 FT OF W
164 FT OF E 3/4 OF NW 1/4
OF NW 1/4
BROWN DEBRA P PERSONAL REP — $141.24 3114
P O BOX 1764
SEC 21 TWP 20S RGE 32E
BEG 982.2 FT E + 842.8 FT
S OF SW COR OF NW 1/4 OF
NW 1/4 RUN S 131.3 FT E
165.8 FT N 131.3 FT W TO
BEG
********WHITCOMBS 1ST + 2ND ADDS ********
********TO GENEVA ********
********PB 2 PG 50 ********
JONES GARY L & FRANCES D — $242.26 3115
P O BOX 962
LOTS 18 & 19 & S 1/2 OF VACD
ALLEY ADJ ON N BLK 1
WHITCOMBS 1ST ADD TO GENEVA
PB 2 PG 50
MC MILLAN MARGARET J — $686.98 3116
250 FIRST ST
LOTS 1 & 2 & 1/2 OF VACD
ALLEY ON W BLK 3
WHITCOMBS 1ST ADD TO GENEVA
PB 2 PG 50
********GENEVA ********
********PB 2 PG 12 ********
HALLIBURTON LINDA D — $288.83 3117
P O BOX 98
LOT 19 (LESS E 6 FT) &
LOTS 20 21 & 22 & S 1/2 OF VACD ST
ON N & N 11 1/2 FT OF ALLEY ON S
BLK 8
HALLIBURTON LINDA D — $839.43 3118
P O BOX 98
LOTS 23 TO 27 + N 1/2 OF
VAC ALLEY ADJ ON S & S 1/2 OF VACD
ST ON N & E 1/2 OF VACD ST ON W
BLK 8
WILLIAMS GLENN JR — $1,193.64 3119
P O BOX 98
LOTS 28 29 + 30 + S 1/2 OF
VAC ALLEY ADJ ON N + WLY
1/2 OF VAC ALLEY ADJ ON E
& N 19 FT OF VAC ST ADJ ON
S & E 1/2 OF VACD ST ON W
BLK 8
SALAZAR JOHN E & JUNE M — $407.34 3120
P O BOX 196
LOTS 4 5 & 6 BLK 9 & N 1/2 VACD
ALLEY ADJ ON S & S 1/2 OF VACD ST
ON N BLK 9
LEE GREGORY E — $339.54 3121
P O BOX 756
LOTS 7 8 & 9 & 1/2 OF VACD
ALLEY ADJ ON S & S 1/2 OF VACD ST
ON N BLK 9
JUDSON RICHARD T & REBECCA L — $356.32 3122
P O BOX 962
LOTS 13 14 & 15 & N 1/2 OF VACD
ALLEY ADJ ON S & S 1/2 OF VACD ST
ON N BLK 9
-----SEC 22 TWP 20 RNG 32-------
GIBBS DOROTHY M — $132.44 3123
P O BOX 436
SEC 22 TWP 20S RGE 32E
N 210 FT OF S 724 FT OF W
310 FT OF NE 1/4 OF NE 1/4
JOHNSON LANG — $136.50 3124
P O BOX 612
SEC 22 TWP 20S RGE 32E
N 75 FT OF S 225 FT OF W 150
FT OF NE 1/4 OF NE 1/4
PREVATT THOMAS D — $1,319.89 3125
P O BOX 433
SEC 22 TWP 20S RGE 32E
N 1/2 OF NW 1/4 OF NW 1/4
OF NE 1/4 (LESS PT W OF RD)
PREVATT THOMAS D — $31.02 3126
P O BOX 433
SEC 22 TWP 20S RGE 32E
N 1/2 OF NW 1/4 OF NW 1/4
OF NE 1/4 W OF RD
HOLMES ROBERT E & BRENDA J — $1,014.96 3127
5112 CHURCH RD
SEC 22 TWP 20S RGE 32E

SW 1/4 OF NW 1/4 OF NE 1/4
BOATER'S MARINE INC — $1,508.44 3128
P O BOX 378
SEC 22 TWP 20S RGE 32E
N 165 FT OF SW 1/4 OF SW
1/4 W OF SR 46 + E OF SR
426
WILLIS MYRON E — $337.05 3129
P O BOX 41
SEC 22 TWP 20S RGE 32E
BEG 1571.46 FT N OF S 1/4
COR RUN W 506.5 FT N 111.02 FT
N 33 DEG 40 MIN W 284.56
FT E 664.26 FT S 347.86 FT TO
BEG (LESS PT SWLY OF LAKE
PROCTOR DR)
-----SEC 23 TWP 20 RNG 32-------
KINNAIRD WILLIAM E PERS REP — $161.96 3130
ET-AL ATTN PAT KINNAIRD
SEC 23 TWP 20S RGE 32E
W 100 FT OF E 560 FT OF N
228 FT OF E 1/2 OF NW 1/4
OF NE 1/4 (LESS N 30 FT
FOR RD)
WARREN KEITH R — $490.96 3131
900 MALONE DR
SEC 23 TWP 20S RGE 32E
N 3/4 OF E 1/2 OF NE 1/4 W OF
JUNGLE RD N
RODRIGUEZ ALFRED & JUANITA E — $233.06 3132
HONDA MILAGROS R JTS
SEC 23 TWP 20S RGE 32E
E 1/2 OF N 3/4 OF SW 1/4 OF
NE 1/4 N OF GRADED RD
PAXTON BELLMA E & ANNE L — $350.46 3133
P O BOX 305
SEC 23 TWP 20S RGE 32E
S 3.5 CH OF N 7 CH OF W 6
CH OF SW 1/4 OF NW 1/4
WILLIAMS BRYAN L — $471.52 3134
700 AIRPORT BLVD E #H-8
SEC 23 TWP 20S RGE 32E
N 175 FT OF S 525 FT OF E 1/2 OF
SE 1/4 (LESS E 40 FT FOR RD)
BROWN JAMES E & MARY L — $52.37 3135
264 JUNGLE ROAD N
SEC 23 TWP 20S RGE 32E
E 1/2 OF SE 1/4 (LESS S 2450 FT
& N 150 FT OF E 357 FT & RD)
-----SEC 24 TWP 20 RNG 32-------
ROBERTS CHARLES D & CATHY A — $885.56 3136
9959 ALOMA BEND LN
SEC 24 TWP 20S RGE 32E
E 412 FT OF W 1322 FT & E
350 FT OF W 910 FT OF S 440
FT OF GOVT LOT 4 S OF FT
LANE PARK RD & LAKE HARNEY
CIRCLE
********LAKE HARNEY SHORES ********
********PB 7 PG 77 ********
SLOAN SALLY S — $981.51 3137
PO BOX 402
LOTS 7 & 8 (LESS SELY 25 FT
OF LOT 7 & BEG SWLY COR LOT
8 RUN S 55 DEG 17 MIN 30
SEC E 52.86 FT N 41 DEG 58
MIN 44 SEC E 352.84 FT N 55
DEG 17 MIN 30 SEC W 75 FT S
38 DEG 21 MIN 34 SEC W
350.71 FT TO BEG) BLK A
BURNS STEPHEN L & NANCY B — $1,359.07 3138
P O BOX 248
LOT 11 (LESS SELY 55 FT) +
ALL LOT 12 BLK A
SLOAN SALLY S — $559.87 3139
PO BOX 402
ALL BLK B (LESS S 205.54 FT
& RD)
********LAKE HARNEY SHORES 1ST ADD ********
********PB 8 PG 14 ********
SLOAN SALLY S — $2,730.10 3140
PO BOX 402
NLY 87.5 FT OF LOT 13 & ALL
LOT 14
-----SEC 25 TWP 20 RNG 32-------
CAMMACK MARGARET C ET AL — $2,616.33 3141
TRUSTEES
SEC 25 TWP 20S RGE 32E
BEG NE COR RUN W 789.91 FT
S 23 DEG 59 MIN 30 SEC W
147 FT W 92.18 FT N 60 DEG
17 MIN 40 SEC W 282.57 FT W
TO PT 100 FT W OF NW COR
GOVT LOT 1 S 37 FT S 19 DEG
22 MIN 12 SEC W 374.72 FT S
78 DEG 1 MIN 19 SEC W 54.41
FT S 65 DEG 37 MIN 25 SEC W
70.26 FT S 65 DEG 44 MIN 20
SEC W 109.66 FT S 77 DEG 35
MIN 33 SEC W 102.39 FT W
100 FT S 200 FT N 71 DEG 44
MIN 13 SEC W 105.3 FT N 75
DEG 25 MIN 32 SEC W 103.32
FT S 67 DEG 57 MIN 7 SEC W
215.78 FT N 58 DEG 12 MIN 3
SEC W 117.52 FT N 59 DEG 2
MIN 10 SEC W 388.73 FT W
1223 FT TO W LI OF E 3/4 S
TO N LI OF S 1/2 W TO LAKE
HARNEY RD SLY ON RD TO ST
RD 46 SELY ON R/W TO PT
161.12 FT W OF E LI N 150
FT E 100 FT S 165.03 FT
ELY ON R/W 60 FT TO E LI N
TO BEG (LESS BEG 63 FT W
OF NW COR GOVT LOT 1 RUN
SLY ON E WATER LI JANE
CREEK TO S LI OF N 200 FT
S 76 DEG E 214 FT N 9 DEG
55 MIN 35 SEC E 175 FT N
60 DEG 17 MIN 40 SEC W TO
N LI W TO BEG & RD)
REALANDER KENNETH A & LYNN M — $1,392.68 3142
117 JANE CREEK DR
SEC 25 TWP 20S RGE 32E
BEG 410.61 FT W + 235.74
FT S OF NE COR OF W 1/2 OF
NE 1/4 RUN S 62 DEG 7 MIN
[illegible]
[illegible]
33.38 FT S [illegible]
25 SEC W 67.64 FT S 65 DEG
20 MIN 20 SEC W 61.05 FT N
29 DEG 49 MIN 16 SEC W
331.01 FT NELY ON CURVE
75.95 FT TO BEG
SLOAN SALLY — $616.38 3143
PO BOX 402
SEC 25 TWP 20S RGE 32E
N 1/2 OF NW 1/4 OF NW 1/4
(LESS N 298.64 FT OF W
729.3 FT & RD)
JEPSON STEPHEN M — $1,173.60 3144
P O BOX 437
SEC 25 TWP 20S RGE 32E
BEG 341.28 FT S + 261.58
FT E OF NW COR OF SW 1/4
OF NW 1/4 OF SW 1/4 RUN E
194.57 FT N 1 DEG W 329.48
FT N 70 DEG 46 MIN 30 SEC
W 200 FT S 395.96 FT TO
BEG
WARBURTON ARDEAN T — $458.83 3145
P O BOX 1209
SEC 25 TWP 20S RGE 32E
BEG 574 FT N OF SE COR OF
SW 1/4 OF NW 1/4 OF SW 1/4
RUN S 249.93 FT W 220 FT N
329.28 FT SELY ON RD 240
FT TO BEG
JEPSON STEPHEN M — $601.74 3146
BOX 437
SEC 25 TWP 20S RGE 32E
W 1/2 OF NW 1/4 OF SW 1/4
S OF ST RD 46 +LESS S
324.07 FT + BEG 574 FT N
OF SE COR RUN S 249.93 FT
W 414.57 FT N 395.96 FT
SELY ON RD 440 FT TO BEG +
W 25 FT FOR RD)
LACKEY WALLACE L & HITECHEW — $542.60 3147
LINDA & LACKEY WALLACE D ET AL
SEC 25 TWP 20S RGE 32E
S 1/2 OF NW 1/4 OF SW 1/4
OF SW 1/4 (LESS RD)
BUNCH BRUCE L & BARBARA J — $271.99 3148
P O BOX 132
SEC 25 TWP 20S RGE 32E
BEG 734.25 FT W + 32.19 FT
N OF S 1/4 SEC COR RUN N
417.42 FT W 150 FT S
419.46 FT E 150.75 FT TO
BEG
-----SEC 26 TWP 20 RNG 32-------
WHITEHEAD PEGGY S — $102.89 3149
212 COACHMAN CT
SEC 26 TWP 20S RGE 32E
SLY 248 FT OF ELY 175 FT
OF SW 1/4 OF NE 1/4 N OF SR 46
MILLER ROBERT E TRUSTEE — $736.04 3150
990 DOUGLAS AVE
SEC 26 TWP 20S RGE 32E
SE 1/4 OF NW 1/4 S OF ST RD
46 (LESS BEG 660 FT E OF SE
COR RUN NLY ON C/L OF RD TO
SLY LI ST RD 46 NWLY ON SLY
LI TO W LI SE 1/4 OF NW 1/4
S TO PT W OF BEG E TO BEG
HATFIELD RICHARD O — $510.99 3151
1919 EAST 19TH ST S
SEC 26 TWP 20S RGE 32E
S 316.35 FT OF N 1335.40 FT OF
W 688.50 FT OF E 3/4 OF E 1/2
OF NW 1/4
(5 AC)
SLAUSON HAROLD I III & SUSAN E — $610.07 3152
P O BOX 787
SEC 26 TWP 20S RGE 32E
S 316.35 FT OF N 632.70 FT OF
W 688.50 FT OF E 3/4 OF E 1/2 OF
NW 1/4 (5 AC)
SMITH JAMES E — $1,303.58 3153
P O BOX 601
SEC 26 TWP 20S RGE 32E
N 316.35 FT OF W 689.50 FT
OF E 3/4 OF E 1/2 OF NW 1/4
(5 AC)
HUDDLE JAMES H — $1,618.88 3154
4975 TWIN LAKES RD
SEC 26 TWP 20S RGE 32E
BEG 656.94 FT E & 666.5 FT
N OF SW COR OF NW 1/4 OF SW
1/4 RUN N 335 FT W 655.2 FT
S 335 FT E 655.78 FT TO BEG
BUONAURO ROBERT J — $670.80 3155
14 WASHINGTON ST E
SEC 26 TWP 20S RGE 32E
S 1032 FT OF E 670 FT OF W 1360 FT
OF SE 1/4 (LESS S 718 FT OF W 650
FT & RD)
STREIT GLENDA F — $937.40 3156
7709 TENNYSON
SEC 26 TWP 20S RGE 32E
E 650 FT OF W 1360 FT OF S
718 FT OF SE 1/4 (LESS S 383 FT OF
W 630 FT & RD)
-----SEC 27 TWP 20 RNG 32-------
LIE JOHN D T & AGNES V — $1,386.55 3157
1676 WINGSPAN WAY
SEC 27 TWP 20S RGE 32E
BEG 817 FT S + 43.5 FT W
OF NE COR OF NW 1/4 OF NE
1/4 RUN S 19 DEG W 50 FT N
71 DEG W 500 FT TO POB RUN
N 71 DEG W 180 FT S 19 DEG
W 730 FT E 190 FT N 19 DEG
W 660.15 FT TO POB
LEWIS WILLIAM E & DIXIE L — $363.84 3158
P O BOX 349
E 283.88 FT OF W 901.1 FT
OF NW 1/4 OF NE 1/4 N OF
ST RD 46
CAMMACK MARGARET C & CAMMACK — $319.23 3159
OWEN T ET AL TRUSTEES
SEC 27 TWP 20S RGE 32E
BEG 200 FT N 71 DEG W OF INT E LI
SEC & N R/W SR 46 RUN N 158.60 FT N
71 DEG W 1196.70 FT S TO A PT N 71
DEG W OF BEG S 71 DEG E TO BEG
& BEG 1470.95 FT N 71 DEG W OF INT
E LI SEC & N R/W SR 46 RUN N 71 DEG
W 92.27 FT N 324.33 FT W 168.68 FT
N TO N LI SEC E TO A PT N OF BEG
S TO BEG (LESS PART IN PB 39
PG 44)
PALMER ANDREW O & KIM L — $852.37 3160
P O BOX 905
SEC 27 TWP 20S RGE 32E
N 318.5 FT OF S 343.5 FT

OF W 1/2 OF SW 1/4 OF SE
1/4 OF SW 1/4 (LESS W 10 FT)
********LAKE PROCTOR PARK ********
********PB 39 PG 44 ********
CAMMACK MARGARET C & CAMMACK — $161.58 3161
OWEN T ET AL TRUSTEES
LOT 1
-----SEC 28 TWP 20 RNG 32-------
INGRIA JOSEPH JR — $3,720.71 3162
1418 BROADWAY W
SEC 28 TWP 20S RGE 32E
S 1/4 OF SW 1/4 OF NE 1/4
(LESS E 581.28 FT)
-----SEC 29 TWP 20 RNG 32-------
GARCIA FRANCISCO J JR & — $452.30 3163
PRESCOTT TRUDY D
SEC 29 TWP 20S RGE 32E
E 1/2 OF S 440 FT OF N 1/2 OF
SW 1/4 OF NW 1/4
PETER KEVIN & VALERIE K — $316.85 3164
P O BOX 599
SEC 29 TWP 20S RGE 32E
W 438.25 FT OF NW 1/4 OF SW 1/4
(LESS N 527 FT)
PAVLINEK MARY L — $1,607.47 3165
KNIERIM RICHARD & MARY A TCSO
SEC 29 TWP 20S RGE 32E
FM INT NLY LINE HILL
STREAM DR & ELY LINE VALLEY STREAM
DR RUN S 74 DEG 57 MIN 55 SEC E
323.04 FT N 41 DEG 21 MIN 15 SEC E
1495.81 FT N 19 DEG 34 MIN
12 SEC W 600 FT TO POB RUN N
15 DEG 48 MIN 17 SEC W
984.17 FT SWLY ON CURVE
350 FT S 44 DEG 35 MIN 27 SEC W
378.22 FT S 49 DEG 06 MIN 39 SEC E
878.73 FT TO BEG
(5.4 AC)
DELTONA CORP — $1,315.09 3166
3250 SW 3RD AVE
SEC 29 TWP 20S RGE 32E
BEG 323.04 FT S 74 DEG 57 MIN 55
SEC E OF INT NLY R/W HILL STREAM DR
& ELY R/W VALLEY STREAM DR RUN N 41
DEG 21 MIN 15 SEC E 985.81 FT S 9
DEG 15 MIN 14 SEC W 947.33 FT WLY
ON CURVE 509.45 FT N 74 DEG 57 MIN
55 SEC W 90 FT TO BEG (5.38 AC)
KEENE ROY J & PENNY L — $1,130.75 3167
560 PINEBOND DR
SEC 29 TWP 20S RGE 32E
BEG 1326.61 FT N & 672.77 FT E OF
SE COR RUN E 462.59 FT S 8 DEG 26
MIN 33 SEC E 302.61 FT S 84 DEG
43 MIN 32 SEC W 380.36 FT N 16
DEG 36 MIN 32 SEC W 551.23 FT TO
BEG
(5.007 AC)
SCHROEDER BERNO & STEFANIE — $1,121.97 3168
MINSSENKEHRE 2
SEC 29 TWP 20S RGE 32E
BEG NW COR OF SW 1/4 OF SW 1/4 RUN
E 232.44 FT S 49 DEG 49 MIN 51 SEC
E 856.64 FT SWLY ON CURVE 120 FT
N 66 DEG 22 MIN 44 SEC W 877.06 FT
N 242.87 FT TO BEG
(5.008 AC)
LEE MAILING & THOYOON — $1,190.19 3169
GEN POST OFFICE
SEC 29 TWP 20S RGE 32E
FROM SW COR RUN E 796.96 FT N 1 DEG
10 MIN 25 SEC W 80.96 FT N 81 DEG
34 MIN 42 SEC E 1143.97 FT TO POB
RUN N 5 DEG 16 MIN 28 SEC W 568.88
FT NELY ON CURVE 203.14 FT SELY
ALONG WLY R/W SEMINOLE WOODS BLVD
849.99 FT S 81 DEG 34 MIN 42 SEC W
555.28 FT TO BEG
(5.358 AC)
-----SEC 30 TWP 20 RNG 32-------
PENDARVIS LUCILLE P — $421.71 3170
P O BOX 72
SEC 30 TWP 20S RGE 32E
BEG 679.59 FT E FR SW COR OF NE 1/4
RUN E 898.22 FT N 54 DEG 30 MIN W
994.74 FT S 513.60 FT TO BEG
(5 AC)
BENOIT NESILY — $2,991.81 3171
1661 SUNSET TRL
SEC 30 TWP 20S RGE 32E
BEG 994.07 FT W & 318.36 FT N 54
DEG 30 MIN W OF E 1/4 COR RUN N
1160.74 FT W 313.50 FT S 969.37
FT S 38 DEG 30 MIN E 367.68 FT TO
BEG
-----SEC 31 TWP 20 RNG 32-------
ELLIS EDWIN R & MARGARET D — $293.85 3172
3060 FREEDOM TRL
SEC 31 TWP 20S RGE 32E
BEG 459.96 FT S & 20 FT E OF W 1/4
COR RUN E 555.32 FT S 1 DEG 44 MIN
11 SEC E 424.83 FT W 576.09 FT N
423.66 FT TO BEG
(5.50 AC)
THOMPSON BRUCE L — $550.38 3173
P O BOX 1143
SEC 31 TWP 20S RGE 32E
N 352.39 FT OF SW 1/4 OF NW 1/4
(LESS N 332.39 FT OF W 675.25 FT
& W 20 FT FOR RD)
THARP JEFFREY D & KAREN J — $1,216.05 3174
3001 FREEDOM TR
SEC 31 TWP 20S RGE 32E
S 331.10 FT OF N 685.49 FT OF
SW 1/4 OF NW 1/4 (LESS W 673.83
FT)
BURNS LARRY L — $1,203.03 3175
3681 GENOVA CT
SEC 31 TWP 20S RGE 32E
BEG 1297.92 FT N 1 DEG 21 MIN 31
SEC E & 1236.112 FT E OF S 1/4 COR
RUN N 5 DEG 41 MIN 43 SEC W
1037.63 FT N 15 DEG 43 MIN E
185.34 FT E 316.90 FT S 5 DEG
46 MIN 43 SEC E 884.16 FT E 279.26
FT S 1 DEG 46 MIN 20 SEC E 262.22
FT S 30 DEG 31 MIN 39 SEC W 77.22
FT W 885.37 FT TO BEG
(19.66 AC)
-----SEC 32 TWP 20 RNG 32-------
VINING DOUGLAS T — $711.90 3176
P O BOX 1148
SEC 32 TWP 20S RGE 32E
BEG NW COR OF SE 1/4 OF SE 1/4
RUN N 431.81 FT S 43 DEG 49 MIN
50 SEC E 1126.62 FT N 46 DEG
10 MIN 10 SEC E 195 FT N 43 DEG
49 MIN 50 SEC W 546.63 FT N
46 DEG 10 MIN 10 SEC E 210 FT S
43 DEG 49 MIN 50 SEC E 210 FT
S 46 DEG 10 MIN 10 SEC W 195 FT
S 43 DEG 49 MIN 50 SEC E 336.63
FT N 46 DEG 10 MIN 10 SEC E TO
WLY R/W SR 13 N TO A PT E OF BEG
W TO BEG
WISDOM JAMES M — $2,761.72 3177
1660 ONON-DAGA DR
SEC 32 TWP 20S RGE 32E
BEG 350 FT S 1 DEG 14 MIN 11 SEC E
OF NW COR RUN S 1 DEG 14 MIN 11
SEC E 470 FT N 61 DEG 56 MIN 23 SEC
E 831.38 FT NLY ON CURVE 94.42 FT N
1 DEG 10 MIN 25 SEC W 30 FT S 86
DEG 33 MIN 58 SEC W 727.07 FT TO
BEG
(5.07 AC)
BOWERS JAMES E & MARLENE A — $1,900.11 3178
1678 ONONDAGO DR
SEC 32 TWP 20S RGE 32E
BEG 499.27 FT E OF SW COR OF NW 1/4
OF NW 1/4 RUN E 500 FT N 699.68 FT
WLY ON CURVE 150 FT S 25 DEG 16 MIN
53 SEC W 619.38 FT TO BEG
(5.364 AC)
TORRES JULIO C E — $1,127.05 3179
CAMACHO LUIZ M
SEC 32 TWP 20S RGE 32E
BEG 363 FT W & 1326.01 FT S
OF NE COR RUN S 84 DEG 23
MIN 8 SEC W 351.26 FT S 7
DEG 29 MIN 2 SEC W 481.2 FT
ELY ON CURVE 270 FT E 335
FT NLY ON CURVE 39.27 FT N
100.6 FT W 50 FT TO BEG
STEVENS SCOTT T & PATRICIA — $1,110.45 3180
950 LAKE MARION DR
SEC 32 TWP 20S RGE 32E
BEG 330 FT N OF E 1/4 COR RUN W
207.31 FT S 1057.08 FT E 204.72 FT
N TO BEG
(5.001 AC)
PANDERIS LINDA S & EDWARD P — $1,407.89 3181
1228 SIOUX CT
SEC 32 TWP 20S RGE 32E
BEG 950 FT S & 250 FT W OF INT SLY
R/W SEMINOLE WOODS BLVD & W R/W
PINE HILL BLVD RUN N 69 DEG 10 MIN
43 SEC W 508.58 FT S 8 DEG 35 MIN
35 SEC W 580.56 FT SLY & SELY ON
CURVE 251.32 FT N 35 DEG 42 MIN 36
SEC E 691.73 FT TO BEG
(5.146 AC)
BARBER GAIL L — $1,842.29 3182
1220 SIOUX CT
SEC 32 TWP 20S RGE 32E
BEG INT W R/W SR 13 & N R/W SIOUX
CT RUN N 745.38 FT W 250 FT S 35
DEG 42 MIN 36 SEC W 691.73 FT SELY
ALONG N R/W SIOUX CT TO BEG
(8.112 AC)
KLAUER BRUNO — $1,123.08 3183
ALLENMOOSSTRASSE 127
SEC 32 TWP 20S RGE 32E
BEG 497.31 FT N 49 DEG 4 MIN 37 SEC
E OF SE COR OF N 1/2 OF NW 1/4 RUN
N 49 DEG 4 MIN 37 SEC E 361 FT S 40
DEG 55 MIN 23 SEC E 579.84 FT SWLY
ON CURVE 35.27 FT S 49 DEG 4 MIN 37
SEC W 336 FT N 40 DEG 55 MIN 23 SEC
W 604.84 FT TO BEG
(5.009 AC)
-----SEC 33 TWP 20 RNG 32-------
FAYSON FRANK SR + RICHARD — $137.18 3184
1015 2ND AVE
SEC 33 TWP 20S RGE 32E
BEG 30 FT W + 567.73 FT S
OF NE COR OF SEC RUN W
208.73 FT S 208.73 FT E
208.73 FT N 208.73 FT TO
BEG
FAYSON FRANK SR + — $137.18 3185
RICHARD MAE
SEC 33 TWP 20S RGE 32E
BEG 239.73 FT W + 567.73
FT S OF NE COR OF SEC RUN
W 208.73 FT S 208.73 FT E
208.73 FT N 208.73 FT TO
BEG
MORRIS PATRICIA D — $303.81 3186
370 NE LAIN LANE
SEC 33 TWP 20S RGE 32E
W 100 FT OF E 400 FT OF S
200 FT OF N 1163 FT OF NW
1/4 OF NE 1/4
ANACOSTIA LP — $1,024.28 3187
58 SWEETWATER CREEK CIR
SEC 33 TWP 20S RGE 32E
BEG 247.1 FT N OF SE COR
OF NE 1/4 OF NW 1/4 RUN N
65 DEG W 189 1/2 FT N ON
DITCH TO N LI OF SEC E TO
NE COR OF NE 1/4 OF NW 1/4
S 938.5 FT S 59 DEG 20 MIN
E 286.35 FT SWLY ON ST RD
426 TO PT S 65 DEG E OF
BEG N 65 DEG W 191 FT TO
BEG (LESS N 330.8 FT)
SERGI MICHAEL J E — $1,181.28 3188
DUQUETTE LEANNE Y TCSO
SEC 33 TWP 20S RGE 32E
BEG 774.55 FT S + 400 FT W
OF NE COR OF NW 1/4 OF NE
1/4 RUN S 168 FT W 290.9
FT N 45 DEG 34 MIN W 77.5
FT NELY ON RD 318.62 FT S
45 DEG 34 MIN E 179.2 FT
TO BEG
SUNDVALL TIMOTHY R & LINDA S — $242.26 3189
P O BOX 813
SEC 33 TWP 20S RGE 32E
N 310 FT OF S 310 FT OF N 1/2 OF
SW 1/4 OF SW 1/4 (LESS E 271.30 FT)
(5.01 AC)
BUSH BILLY T & ELIZABETH — $1,077.69 3190
546 BERGEN AVE
SEC 33 TWP 20S RGE 32E
S 208.7 FT OF N 626.1 FT
OF E 1/2 OF SE 1/4 OF SE
1/4
JOHNSON GERTURE — $297.71

2221 MAIN ST — 3191
SEC 33 TWP 20S RGE 32E
BEG 313.7 FT N OF SE COR
RUN W 420 FT N 74.5 FT W
741 FT N 97.5 FT E 661 FT S
174 FT TO BEG (LESS E 25
FT FOR RD)
COBBS WILLIE J — $287.20 3192
P O BOX 1462
SEC 33 TWP 20S RGE 32E
S 208.7 FT OF E 1/2 OF SE
1/4 OF SE 1/4 (LESS N 100
FT OF E 200 FT + W 100 FT)
ALLEN FRANKLIN T & KAREN L — $4,624.67 3193
P O BOX 203
SEC 33 TWP 20S RGE 32E
BEG NE COR OF NW 1/4 OF NW 1/4
RUN W 235 FT S 61 DEG 38 MIN 8 SEC
W 847.35 FT SELY ON CURVE 265.21 FT
N 65 DEG 1 MIN 4 SEC E 724.09 FT N
63.49 FT TO BEG (5.05 AC)
SALOMONE AMELIA — $1,120.89 3194
7424 VALENCIA DR
SEC 33 TWP 20S RGE 32E
BEG 577.89 FT S & 30 FT W OF NE COR
OF NW 1/4 OF NW 1/4 RUN S 518.16
FT N 57 DEG 30 MIN 13 SEC W 833.01
FT NELY ON CURVE 435 FT E 648.61
FT TO BEG
(5.005 AC)
MARGERUM PATTY R — $1,137.25 3195
PO BOX 885
SEC 33 TWP 20S RGE 32E
BEG 1093.85 FT S & 30 FT W OF NE
COR OF NW 1/4 OF NW 1/4 RUN S
231.27 FT E 10 FT S 96.99 FT
N 88 DEG 10 MIN 30 SEC W 155 FT
N 88 DEG 10 MIN 30 SEC W
940.03 FT NELY ON CURVE 124 FT S
57 DEG 30 MIN 13 SEC E 833.01 FT
TO BEG (5.073 AC)
-----SEC 34 TWP 20 RNG 32-------
EVANS-WEIS TRACEY — $776.66 3196
1014 VILLA LAKE CIR
SEC 34 TWP 20S RGE 32E
BEG 33 FT S 319.46 FT E OF N 1/4
COR RUN S TO A PT 580.77 FT N
OF S LI OF NW 1/4 OF NE 1/4
E 279.58 FT N TO A PT E OF
BEG W TO BEG
ANTOINE RICHARD C & — $816.13 3197
MC LEOD ANN MARIE
SEC 34 TWP 20S RGE 32E
BEG 33 FT S & 699.24 FT E OF N 1/4
COR RUN S 636.59 FT E 297.13 FT
N 105 FT N 42 DEG 13 MIN 39 SEC W
150.76 FT N 385 FT W 195.26 FT
TO BEG
DAVIS THEODORE & DOROTHY L — $65.23 3198
1402 CARDINAL ST
SEC 34 TWP 20S RGE 32E
N 1/2 OF N 1/2 OF N 208.7
FT OF S 313 FT OF W 417.4
FT OF N 1/2 OF NW 1/4 OF
NW 1/4 OF SW 1/4
DAVIS THEODORE & DOROTHY L — $65.23 3199
1402 CARDINAL ST
SEC 34 TWP 20S RGE 32E
S 1/2 OF N 1/2 OF N 208.7
FT OF S 313 FT OF W 417.4
FT OF N 1/2 OF NW 1/4 OF
NW 1/4 OF SW 1/4
PIGOTT VICTORIA — $96.77 3200
938 CLOVERLEAF BLVD
SEC 34 TWP 20S RGE 32E
E 1 AC OF W 2 AC OF N 209.71 FT OF
SW 1/4 OF SW 1/4 (LESS S 10 FT)
& N 10 FT OF S 20 FT OF N 209.71
FT OF W 209.70 FT OF SW 1/4 OF
SW 1/4
BUSH SARAH D E — $493.57 3201
BUSH ROLLIS
SEC 34 TWP 20S RGE 32E
BEG 718.71 FT W + 30 FT E
OF SW COR RUN E 463.13 FT
N 240 FT W 463.13 FT S 240
FT TO BEG
FULLER E — $65.93 3202
4481 HIGHLAND BLVD
SEC 34 TWP 20S RGE 32E
N 102.53 FT OF S 615.18 FT
OF E 382.4 FT OF SW 1/4 OF
SW 1/4
FULLER E — $65.93 3203
4481 HIGHLAND BLVD
SEC 34 TWP 20S RGE 32E
N 102.53 FT OF S 410.12 FT
OF E 382.4 FT OF SW 1/4 OF
SW 1/4
FULLER JOHN L — $65.93 3204
4481 HIGHLAND BLVD
SEC 34 TWP 20S RGE 32E
N 102.53 FT OF S 307.59 FT
OF E 382.4 FT OF SW 1/4 OF
SW 1/4
FULLER ALFONSO C/O — $65.23 3205
JOHN L FULLER
SEC 34 TWP 20S RGE 32E
S 102.53 FT OF E 382.4 FT
OF SW 1/4 OF SW 1/4
BELLAMY MARTHA L — $88.72 3206
467 SNOWHILL RD
SEC 34 TWP 20S RGE 32E
BEG 208.71 FT N & 238.7 FT
E OF SW COR RUN E 190 FT N
210 FT W 190 FT S 210 FT TO
BEG
BELLAMY JAMES & ETHEL — $98.21 3207
4210 PRINCE HALL BLVD
SEC 34 TWP 20S RGE 32E
BEG 518.11 FT N & 10 FT E
OF SW COR RUN E 180 FT S
100 FT E 102 FT N 125 FT W
282 FT S 25 FT TO BEG
-----SEC 29 TWP 20 RNG 33-------
PREVATT CARLTON E — $3,070.56 3208
BOX 249
SEC 29 TWP 20S RGE 33E
W 1/2 OF NW 1/4 & W 335 FT
OF E 1/2 OF NW 1/4 & NW 1/4
OF SW 1/4 (LESS N 660 FT
OF W 495 FT & W 135 FT OF
NE 1/4 OF SW 1/4
PREVATT CHARLES F JR & — $81.97 3209
GURLEY GREGORY ET AL ET AL
SEC 29 TWP 20S RGE 33E
SW 1/4 S OF ST RD 46
PREVATT THOMAS D — $927.49 3210
P O BOX 433
SEC 29 TWP 20S RGE 33E
SW 1/4 OF SW 1/4 N OF ST RD
46 & W 75 FT OF SE 1/4 OF
SW 1/4
-----SEC 30 TWP 20 RNG 33-------
ORAMIS MICHAEL C J & HOPE M — $759.66 3211
1423 LA PALOMA CIR
SEC 30 TWP 20S RGE 33E
BEG 286.04 FT E & 446.17 FT S
OF NW COR OF SE 1/4 OF SE 1/4 RUN
S 175.46 FT S 40 DEG 53 MIN
40 SEC E 227.15 FT N 212.66 FT W
224.32 FT TO BEG
********REST HAVEN ********
********PB 7 PGS 57 + 58 ********
********AND AMENDED PLAT ********
HALLEY WILLIAM J III — $1,104.88 3212
133 MINNEHAHA CIR
PT OF LOT 4 DESC AS BEG NW COR
RUN S 705.68 FT E 105 FT N 705.68
FT W 105 FT TO BEG BLK 1
BATTLE WARREN N JR — $1,169.72 3213
3684 LAKE HARNEY CIR
LOT 17 BLK 1 (LESS BEG SE
COR RUN N 15 DEG 49 MIN E
432.2 FT N 75 DEG 43 MIN W
10.9 FT S 17 DEG 22 MIN W
393.45 FT S 52 DEG 45 MIN
E 23.05 FT TO BEG)
********REST HAVEN SUBDS AMENDED ********
********PLAT OF PART ********
********PB 15 PG 4 ********
CARADIEN LORRAINE C — $643.67 3214
336 REST HAVEN AVE
LOT 2
AMENDED PLAT OF PART OF
REST HAVEN SUBDS
PB 15 PG 4
-----SEC 01 TWP 21 RNG 29-------
DAWSON WILLIAM R — $7,937.65 3215
1030 ST RD 434 W
SEC 01 TWP 21S RGE 29E
BEG 427 FT W OF NE COR RUN
S 500 FT W TO W LI OF E 1/2
OF NE 1/4 OF NE 1/4 N 500
FT E TO BEG
& 01-21-29-5CR-0100-0050
PT OF TRACT 1 DESC AS BEG 591.60
FT E OF NW COR TRACT 1 RUN
E 11.65 FT S 500 FT W TO A PT S OF
BEG N TO BEG
SANLANDO SPRINGS
PB 7 PG 1
TOWNSHIP PLAZA ASSOCIATES LTD — $5,804.41 3216
ATTN ALVIN A LEITMAN
SEC 01 TWP 21S RGE 29E
BEG NE COR RUN W 200 FT S 200 FT
E 200 FT N 200 FT TO BEG
********KNOLLWOOD 3RD ADD AMENDED ********
********PLAT ********
********PB 16 PG 62 ********
OWENS ROBERT G & JOAN C — $2,237.72 3217
ARCHITECT AIA
LOT 3 BLK B
********LONGWOOD PROFESSIONAL CENTER ********
********ORB 1811 PG 536 ********
KRAMER ROBERT C & SANDRA S — $1,836.37 3218
937 GOLFSIDE DR
UNIT D
********SANLANDO COUNTRY CLUB ********
********ESTATES ********
********PB 11 PG 55 ********
PARRON ANNETTE — $1,603.92 3219
1450 OAK VALLEY DR
LOT 6 BLK E
LOPER CHARLES E — $659.35 3220
306 CARL ST
LOT 9 BLK E
LOPER CHARLES E — $2,954.41 3221
306 CARL ST
LOT 10 (LESS E 84 FT OF N
15 FT) BLK E
JACKSON PAUL W JR + — $2,313.26 3222
MARY LOU
LOT 4 BLK F
********KNOLLWOOD 1ST ADD ********
********PB 15 PG 1 ********
AVICON GLEAN S & SHARON [illegible] — [illegible] 3223
P O BOX 521225
LOT 1 BLK 3
********SANLANDO SPRINGS ********
********(ALL TRACTS) ********
********PB 4 PG 32 ETC ********
WALTON ROBERT E TRUSTEE — $5,971.97 3224
4500 HALLELUJAH WAY
N 175 FT OF W 150 FT OF E
461.65 FT OF N 377.5 FT OF
TRACT 1 + 25 FT ST ADJ ON
N SANLANDO SPRINGS
PB 7 PG 1
ROBBIN PHILIP — $6,033.83 3225
716 VIA BELLA
BEG 25 FT N & 701.9 FT E
OF NW COR TRACT 2 RUN S
200 FT E 125 FT N 200 FT W
125 FT TO BEG
GERMANO EVA — $85.22 3226
1149 ROSEBORO RD
BEG 25 FT E & 25 FT N OF
SW COR TRACT 2 RUN N 156.5
FT E 100 FT S 156.5 FT W
100 FT TO BEG
OSBORN CRAIG L & ROBIN C — $247.93 3227
1521 PEARL ST
LOTS 7 + 8 + N 29 FT OF
LOTS 17 + 18 BLK M TRACT 3
PARRON ANNETTE TRUSTEE — $378.62 3228
ET AL
LOTS 1 & 2 BLK A TRACT 6
SANDLAND GEORGE H JR & MARY E — $1,757.98 3229
203 ADAIR AVE
LOTS 12 & 13 BLK B TRACT 6
PRATT WILLIAM T JR — $2,567.97 3230
+ DONNA L
LOTS 5 + 6 BLK F TRACT 6
SHUBERT JACK JR — $2,567.61 3231
121 PINE AVE W
LOTS 9 & 10 BLK F TRACT 6
DIAZ PABLO — $167.39 3232
635 OGDEN AVE
E 225 FT OF BLK B

NAME-LEGAL DESCRIPTION	TAX-COST
TRACT 7	
MARTINEZ NORA P O BOX 885 LOT 8 BLK A SANLANDO SPRINGS REPLAT OF TRACT 57 PB 9 PG 49	$911.88 3233
MARTINEZ NORA P O BOX 885 LOT 9 BLK A SANLANDO SPRINGS REPLAT OF TRACT 57 PB 9 PG 49	$230.51 3234
MURPHREY CLYDE H & CONSTANCE P P O BOX 1896 LOTS 10 + 11 BLK A SANLANDO SPRINGS REPLAT OF TRACT 57 PB 9 PG 49	$1,266.95 3235
WILSMAN RICHARD W & THEODORA J 840 WHITCOMB DR LOT 13 BLK A SANLANDO SPRINGS REPLAT OF TRACT 57 PB 9 PG 49	$233.75 3236
CULBERSON CHRISTOPHER G & JUDY 1311 POTTER ST LOTS 1 & 6 BLK C TRACT 10	$1,199.21 3237
PERFORMANCE PROPERTIES INC P O BOX 520359 BLK D (LESS N 220 FT) TRACT 10	$635.85 3238
PERFORMANCE PROPERTIES INC P O BOX 520359 N 110 FT OF BLK D TRACT 10	$594.62 3239
LECORIN ROGER A & ADDIE F 353 GRASSIE DR LOTS 15 16 & 17 BLK B TRACT 11	$3,321.89 3240
DRAKE FRANK M & JACQUELINE D 1630 BARTON ST W LOTS 12 & 13 BLK C TRACT 11	$2,191.55 3241
SENCA INC 330 ALLISON LOTS 1 2 & 3 BLK D TRACT 11	$2,416.79 3242
COOPERIDER ANTHONY B & KATHLEEN M LOTS 1 & 2 BLK D TRACT 12	$3,487.56 3243
HATCH MARTHA 1700 BARTON ST LOT 1 & BEG MOST SLY COR RUN SLY ON RD 12 FT NWLY 70 FT ON NWLY LINE LOT 4 30 FT SWLY OF NLY COR NLY 70 FT TO NLY COR SELY TO BEG BLK E TRACT 12	$2,222.64 3244
NELSON THOMAS A 1912 ARDEN ST LOTS 21 & 22 BLK F TRACT 14	$1,590.84 3245
ADAMS FRANK A & CHERYL A 1040 HOBSON ST LOTS 14 & 15 BLK D TRACT 16	$1,277.91 3246
SZCZAK ADAM J & DOLORES M 1010 NORTH ST LOT 12 + W 40 FT OF LOT 13 BLK H TRACT 16	$578.71 3247
MCLARNEY L S & CLIFFORD I P O BOX 153 LOTS 13 TO 15 BLK E TRACT 24	$4,137.99 3248
CROSSEN DONNIA E 310 MELSON AVE LOTS 3 & 4 BLK A TRACT 31	$1,003.93 3249
GROTE EVELYN 470 WILFRED AVE LOT 14 + S 10 FT OF W 135 FT OF LOT 12 + W 135 FT OF LOT 13 + LOT 15 (LESS E 15 FT) BLK A TRACT 31	$1,781.92 3250
LUCA THERESA E MOSBY ROBERT LOTS 11 12 & 13 BLK C TRACT 31	$698.73 3251
T & T S PROGRAMS INC 1219 CYPRESS ST LOT 13 BLK D TRACT 53	$1,097.86 3252
T & T S PROGRAMS INC 1219 CYPRESS ST LOT 14 BLK D TRACT 53	$207.50 3253
DEAS JAMES E 470 CENTRAL PKWY W BLK A (LESS E 507.25 FT & RD) TRACT 55	$4,391.74 3254
DEAS JAMES E 470 CENTRAL PKWY W BLK B (LESS W 496 FT & RD) TRACT 55	$490.12 3255
JANETTY FREDRICK M 1831 NORTH ST LOTS 5 6 & 7 BLK B TRACT 57	$1,845.10 3256
WERMUTH ERIC P O BOX 300135 W 100 FT OF N 140 FT OF S 470 FT OF PART MARKED RESERVED FOR GOLF TRACT 59	$335.31 3257
PADILLA PATRICIA A 1925 NORTH ST W 10 FT OF LOT 5 & ALL LOTS 6 & 7 BLK A TRACT 59	$818.34 3258
SLOVAK GEORGE E C/O KENT KERTELL LOT 10 BLK E TRACT 64	$37.76 3259
GOFF ROBERT C 413 PRAIRIE LAKE DR W 1/2 OF LOT 20 (LESS ST RD 400) BLK B TRACT 67	$22.86 3260
SCHOLZ ROBERT F 101 E CITRUS ST LOT 11 BLK D (LESS ST RD 400) TRACT 67	$139.09 3261
BARNETT BANK OF CENTRAL FLA 201 ORANGE AVE S LOTS 1 2 & 3 (LESS RD ON E) BLK H TRACT 67	$635.93 3262
BARNETT BANK OF CENTRAL FLA 201 ORANGE AVE S LOTS 4 TO 8 BLK H TRACT 67	$1,119.07 3263
BARNETT BANK OF CENTRAL FLA 201 ORANGE AVE S LOT 9 BLK H TRACT 67	$229.50 3264
BARNETT BANK OF CENTRAL FLA 201 ORANGE AVE S LOT 10 BLK H TRACT 67	$229.50 3265
BARNETT BANK OF CENTRAL FLA 201 ORANGE AVE S LOTS 11 & 12 BLK H (LESS ST RD 400) TRACT 67	$357.45 3266
BARNETT BANK OF CENTRAL FLA 201 ORANGE AVE S LOTS 13 14 & 15 (LESS ST RD 400 ON W & S 33 FT FOR RD) BLK H TRACT 67	$540.28 3267
BARNETT BANK OF CENTRAL FLA 201 ORANGE AVE S LOTS 16 & 17 (LESS S 33 FT FOR RD) BLK H TRACT 67	$425.43 3268
BARNETT BANK OF CENTRAL FLA 201 ORANGE AVE S LOTS 18 & 19 (LESS S 33 FT FOR RD) BLK H TRACT 67	$443.90 3269
BARNETT BANK OF CENTRAL FLA 201 ORANGE AVE S LOTS 20 & 21 (LESS RD ON S) BLK H TRACT 67	$443.62 3270
BARNETT BANK OF CENTRAL FLA 201 ORANGE AVE S LOTS 22 TO 24 (LESS RDS ON S & E) BLK H TRACT 67	$452.54 3271
OTIS MARY L 261 CITRUS ST W E 40 FT OF LOT 20 & W 36 FT OF LOT 21 BLK C TRACT 68	$771.63 3272
SMITH SARAH E LIFE EST (SMITH SARAH E TRUSTEE) LOT 21 + E 1/2 OF LOT 22 BLK C TRACT 68	$857.85 3273
JONES DALE S TRUSTEE P O BOX 280 PT OF LOTS 11 TO 14 BLKS A & D E PT OF LOTS 11 & 12 BLK E & VACD STS DESC AS BEG 25 FT S 1 DEG 54 MIN 25 SEC W & 539.75 FT W OF NE COR OF SW 1/4 OF SE 1/4 RUN S 1 DEG 54 MIN 25 SEC W 724.31 FT N 88 DEG 5 MIN 35 SEC W 7.2 FT NWLY ON CURVE 199.52 FT N 1 DEG 54 MIN 25 SEC E 589.06 FT E 135.08 FT TO BEG TRACT 71	$4,174.55 3274
DSJ NORTH ALTAMONTE CO P O BOX 280 PT OF LOTS 1 TO 4 & 21 TO 24 BLKS B & C & VACD ST DESC AS BEG 25 FT S 1 DEG 54 MIN 25 SEC W & 698.69 FT E OF NW COR OF SW 1/4 OF SE 1/4 RUN S 1 DEG 54 MIN 25 SEC W 589.06 FT NWLY ON CURVE 160.26 FT N 1 DEG 54 MIN 25 SEC E 544.58 FT E 154.86 FT TO BEG TRACT 71	$4,039.46 3275
NELSON ROY T + KAREN J LOT 16 BLK C TRACT 73	$1,433.07 3276
NELSON ROY T & KAREN 990 ARDEN STREET LOTS 17 + 18 BLK C TRACT 73	$303.40 3277
PLUMMER VERNA A 1237 NE 128TH ST LOTS 23 + 24 BLK D TRACT 73	$43.29 3278
GURR JACK + BARBARA H 930 CHARLOTTE ST LOTS 10 11 16 & 17 BLK G TRACT 73	$1,659.07 3279
KEYES FLA PROPERTIES LTD-85 1180 SPRING CENTER SOUTH BLVD S 70.8 FT OF LOTS E & F (LESS E 636 FT OF LOT E & W 317.5 FT OF LOT F) & LOTS G & H (LESS E 636 FT OF LOT H & W 317.5 FT OF LOT G) TRACT 75	$15,662.26 3280
HART JAMES V & DIMAURO LYNN L TCSO LOTS 1 + 2 BLK C TRACT 76	$2,567.47 3281
LONG BERNARD T 895 FRANKLIN ST LOTS 1 TO 3 BLK E TRACT 76	$2,489.75 3282
HARDING ROBERT E & VICKI S 1020 FRANCIS ST LOTS 23 & 24 BLK F TRACT 76	$115.05 3283
POPE EDWARD W 955 FRANCIS ST LOTS 5 + 6 BLK G TRACT 76	$1,232.47 3284
SIMPSON ALFRED JR 301 CENTRAL ST LOTS 21 & 22 BLK E TRACT 77	$115.05 3285
REIN RHEA 1877 WINGFIELD DR LOTS 5 TO 8 BLK F TRACT 77	$226.02 3286
REIN RHEA 1877 WINGFIELD DR LOTS 15 TO 18 BLK F TRACT 77	$2,943.08 3287
JONES BEULAH B 741 COMSTOCK AVE W LOT 14 & W 35 FT OF LOT 15 BLK G TRACT 77	$98.75 3288
-----SEC 02 TWP 21 RNG 29-------	
RIDGEWOOD PROPERTIES INC C/O PROPERTY TAX CONTROL CO SEC 02 TWP 21S RGE 29E BEG 180.52 FT N OF NW COR OF NE 1/4 OF SW 1/4 RUN N 498.38 FT N 58 DEG 53 MIN 58 SEC E 148.74 FT N 45 FT E TO WLY LI ST RD 400 S 10 DEG 01 MIN 51 SEC W 540.95 FT S 6 DEG 48 MIN 34 SEC W 88.05 FT W 265.72 FT TO BEG	$95,185.01 3289
RIDGEWOOD PROPERTIES INC C/O PROPERTY TAX CONTROL CO SEC 02 TWP 21S RGE 29E SE 1/4 OF NW 1/4 W OF ST RD 400 + E OF RY (LESS BEG NW COR OF NE 1/4 OF SW 1/4 RUN N 678.9 FT N 58 DEG 53 MIN 58 SEC E 148.74 FT N 45 FT E TO WLY LI ST RD 400 SWLY ON WLY LI ST RD 400 TO PT E OF BEG W TO BEG)	$3,857.40 3290
********RIVERSIDE AT THE SPRINGS ********PB 21 PGS 68 & 69	******** ********
RUTBERG GERALD S & ANNE E R 244 MARKHAM WOODS ROAD LOT 12	$4,272.14 3291

NAME-LEGAL DESCRIPTION	TAX-COST
********SPRINGSIDE ********PB 23 PG 29	******** ********
RIDGEWOOD PROPERTIES INC 2859 PACES FERRY RD LOT 7 (LESS BEG SLY MOST COR RUN N 39 DEG 49 MIN 15 SEC E 61.83 FT NELY ON CURVE 28.68 FT N 40 DEG 15 MIN 45 SEC W 127.82 FT S 29 DEG 49 MIN 15 SEC W 33.69 FT SWLY ON CURVE 25.17 FT S 40 DEG 15 MIN 45 SEC E 123.57 FT TO BEG)	$1,258.01 3292
RIDGEWOOD PROPERTIES INC 2859 PACES FERRY RD LOT 8	$6,033.97 3293
********SPRINGWOOD VILLAGE ********ORB 1331 PG 1049	******** ********
ONOPIUN RETIT & PHILOMENA S 23 MC NAVY ST UNIT 117C	$480.24 3294
HARRIS HENRY S LIFE EST (MARTIN PATRICIA M) UNIT 1288	$599.61 3295
GONZALEZ EDUARDO 136-B SPRINGWOOD CIR UNIT 1369	$39.82 3296
FINN MICHAEL B 211 BRN BONES LN UNIT 1377	$170.21 3297
SAROVICH MARK A 5095 CRYSTAL BOWL CIR UNIT 1410	$539.90 3298
GUZZI PAMELA C & SHELLY S 140-I SPRINGWOOD CIR UNIT 1409	$670.12 3299
DANNEL JEFFERY C 149-E SPRINGWOOD CIR UNIT 1490	$670.12 3300
GARCIA MARLENY 4007 BONNIE DR UNIT 1640	$680.24 3301
MILLER GROVER T & DOROTHY M 165-A SPRINGWOOD CIRCLE UNIT 165A	$169.04 3302
PICKARD WILFRED J & MARILYN 177-A SPRINGWOOD CIR UNIT 177A	$680.24 3303
********PALM SPRINGS CONDOMINIUM ********AT THE SPRINGS ********PB 25 PGS 88 TO 90	******** ******** ********
PSD INC C/O RESOLUTION MGMT ASSOC UNIT 2060 PALM SPRINGS CONDO AT THE SPRINGS PB 25 PGS 88 TO 90	$226.98 3304
PSD INC C/O RESOLUTION MGMT ASSOC UNIT 2062 PALM SPRINGS CONDO AT THE SPRINGS PB 25 PGS 88 TO 90	$193.78 3305
PSD INC C/O RESOLUTION MGMT ASSOC UNIT 2064 PALM SPRINGS CONDO AT THE SPRINGS PB 25 PGS 88 TO 90	$268.07 3306
PSD INC C/O RESOLUTION MGMT ASSOC UNIT 2066 PALM SPRINGS CONDO AT THE SPRINGS PB 25 PGS 88 TO 90	$226.98 3307
PSD INC C/O RESOLUTION MGMT ASSOC UNIT 2068 PALM SPRINGS CONDO AT THE SPRINGS PB 25 PGS 88 TO 90	$193.78 3308
PSD INC C/O RESOLUTION MGMT ASSOC UNIT 2070 PALM SPRINGS CONDO AT THE SPRINGS PB 25 PGS 88 TO 90	$268.07 3309
PSD INC C/O RESOLUTION MGMT ASSOC UNIT 2072 PALM SPRINGS CONDO AT THE SPRINGS PB 25 PGS 88 TO 90	$197.41 3310
PSD INC C/O RESOLUTION MGMT ASSOC UNIT 2078 PALM SPRINGS CONDO AT THE SPRINGS PB 25 PGS 88 TO 90	$197.41 3311
PSD INC C/O RESOLUTION MGMT ASSOC UNIT 2080 PALM SPRINGS CONDO AT THE SPRINGS PB 25 PGS 88 TO 90	$226.98 3312
PSD INC C/O RESOLUTION MGMT ASSOC UNIT 2082 PALM SPRINGS CONDO AT THE SPRINGS PB 25 PGS 88 TO 90	$193.78 3313
PSD INC C/O RESOLUTION MGMT ASSOC UNIT 2084 PALM SPRINGS CONDO AT THE SPRINGS PB 25 PGS 88 TO 90	$268.07 3314
PSD INC C/O RESOLUTION MGMT ASSOC UNIT 2086 PALM SPRINGS CONDO AT THE SPRINGS PB 25 PGS 88 TO 90	$226.98 3315
PSD INC C/O RESOLUTION MGMT ASSOC UNIT 2088 PALM SPRINGS CONDO AT THE SPRINGS PB 25 PGS 88 TO 90	$193.78 3316
PSD INC C/O RESOLUTION MGMT ASSOC UNIT 2090 PALM SPRINGS CONDO AT THE SPRINGS PB 25 PGS 88 TO 90	$268.07 3317
PSD INC C/O RESOLUTION MGMT ASSOC UNIT 2092 PALM SPRINGS CONDO AT THE SPRINGS PB 25 PGS 88 TO 90	$197.41 3318
PSD INC C/O RESOLUTION MGMT ASSOC UNIT 2094 PALM SPRINGS CONDO AT THE SPRINGS PB 25 PGS 88 TO 90	$197.41 3319
PSD INC C/O RESOLUTION MGMT ASSOC UNIT 2100 PALM SPRINGS CONDO AT THE SPRINGS PB 25 PGS 88 TO 90	$197.41 3320
PSD INC C/O RESOLUTION MGMT ASSOC UNIT 2102 PALM SPRINGS CONDO AT THE SPRINGS PB 25 PGS 88 TO 90	$197.41 3321
PSD INC C/O RESOLUTION MGMT ASSOC UNIT 2104 PALM SPRINGS CONDO AT THE SPRINGS PB 25 PGS 88 TO 90	$193.78 3322
PSD INC C/O RESOLUTION MGMT ASSOC UNIT 2106 PALM SPRINGS CONDO AT THE SPRINGS PB 25 PGS 88 TO 90	$268.07 3323
PSD INC C/O RESOLUTION MGMT ASSOC UNIT 2108 PALM SPRINGS CONDO AT THE SPRINGS PB 25 PGS 88 TO 90	$226.98 3324
PSD INC C/O RESOLUTION MGMT ASSOC UNIT 2110 PALM SPRINGS CONDO AT THE SPRINGS PB 25 PGS 88 TO 90	$193.78 3325
PSD INC C/O RESOLUTION MGMT ASSOC UNIT 2112 PALM SPRINGS CONDO AT THE SPRINGS PB 25 PGS 88 TO 90	$268.07 3326
PSD INC C/O RESOLUTION MGMT ASSOC UNIT 2114 PALM SPRINGS CONDO AT THE SPRINGS PB 25 PGS 88 TO 90	$226.98 3327
PSD INC C/O RESOLUTION MGMT ASSOC UNIT 2122 PALM SPRINGS CONDO AT THE SPRINGS	$1,238.31 3328
PSD INC C/O RESOLUTION MGMT ASSOC UNIT 2126 PALM SPRINGS CONDO AT THE SPRINGS PB 25 PGS 88 TO 90	$1,783.45 3329
PSD INC C/O RESOLUTION MGMT ASSOC UNIT 2130 PALM SPRINGS CONDO AT THE SPRINGS PB 25 PGS 88 TO 90	$1,056.13 3330
PSD INC C/O RESOLUTION MGMT ASSOC UNIT 2132 PALM SPRINGS CONDO AT THE SPRINGS PB 25 PGS 88 TO 90	$1,783.45 3331
PSD INC C/O RESOLUTION MGMT ASSOC UNIT 2134 PALM SPRINGS CONDO AT THE SPRINGS PB 25 PGS 88 TO 90	$1,507.54 3332
PSD INC C/O RESOLUTION MGMT ASSOC UNIT 2140 PALM SPRINGS CONDO AT THE SPRINGS PB 25 PGS 88 TO 90	$1,507.54 3333
PSD INC C/O RESOLUTION MGMT ASSOC UNIT 2144 PALM SPRINGS CONDO AT THE SPRINGS PB 25 PGS 88 TO 90	$1,783.45 3334
PSD INC C/O RESOLUTION MGMT ASSOC UNIT 2146 PALM SPRINGS CONDO AT THE SPRINGS PB 25 PGS 88 TO 90	$1,507.54 3335
PSD INC C/O RESOLUTION MGMT ASSOC UNIT 2150 PALM SPRINGS CONDO AT THE SPRINGS PB 25 PGS 88 TO 90	$1,783.45 3336
PSD INC C/O RESOLUTION MGMT ASSOC UNIT 2154 PALM SPRINGS CONDO AT THE SPRINGS PB 25 PGS 88 TO 90	$1,238.31 3337
PSD INC C/O RESOLUTION MGMT ASSOC UNIT 2160 PALM SPRINGS CONDO AT THE SPRINGS PB 25 PGS 88 TO 90	$1,507.54 3338
PSD INC C/O RESOLUTION MGMT ASSOC UNIT 2164 PALM SPRINGS CONDO AT THE SPRINGS PB 25 PGS 88 TO 90	$1,783.45 3339
PSD INC C/O RESOLUTION MGMT ASSOC UNIT 2166 PALM SPRINGS CONDO AT THE SPRINGS PB 25 PGS 88 TO 90	$1,507.54 3340
PSD INC C/O RESOLUTION MGMT ASSOC UNIT 2168 PALM SPRINGS CONDO AT THE SPRINGS PB 25 PGS 88 TO 90	$1,056.13 3341
PSD INC C/O RESOLUTION MGMT ASSOC UNIT 2170 PALM SPRINGS CONDO AT THE SPRINGS PB 25 PGS 88 TO 90	$1,783.45 3342
PSD INC C/O RESOLUTION MGMT ASSOC UNIT 2174 PALM SPRINGS CONDO AT THE SPRINGS PB 25 PGS 88 TO 90	$1,238.31 3343
PSD INC C/O RESOLUTION MGMT ASSOC UNIT 2184 PALM SPRINGS CONDO AT THE SPRINGS PB 25 PGS 88 TO 90	$1,783.45 3344
PSD INC C/O RESOLUTION MGMT ASSOC UNIT 2186 PALM SPRINGS CONDO AT THE SPRINGS PB 25 PGS 88 TO 90	$1,507.54 3345
KISLAK NATIONAL BANK C/O CENTRUST SAVINGS BK REO DEPT UNIT 2188 PALM SPRINGS CONDO AT THE SPRINGS PB 25 PGS 88 TO 90	$1,056.13 3346
PSD INC C/O RESOLUTION MGMT ASSOC UNIT 2200	$226.98 3347

NAME-LEGAL DESCRIPTION	TAX-COST
PALM SPRINGS CONDO AT THE SPRINGS PB 25 PGS 88 TO 90	
PSD INC C/O RESOLUTION MGMT ASSOC UNIT 2202 PALM SPRINGS CONDO AT THE SPRINGS PB 25 PGS 88 TO 90	$193.78 3348
PSD INC C/O RESOLUTION MGMT ASSOC UNIT 2204 PALM SPRINGS CONDO AT THE SPRINGS PB 25 PGS 88 TO 90	$268.07 3349
PSD INC C/O RESOLUTION MGMT ASSOC UNIT 2206 PALM SPRINGS CONDO AT THE SPRINGS PB 25 PGS 88 TO 90	$226.98 3350
PSD INC C/O RESOLUTION MGMT ASSOC UNIT 2208 PALM SPRINGS CONDO AT THE SPRINGS PB 25 PGS 88 TO 90	$193.78 3351
PSD INC C/O RESOLUTION MGMT ASSOC UNIT 2210 PALM SPRINGS CONDO AT THE SPRINGS PB 25 PGS 88 TO 90	$268.07 3352
PSD INC C/O RESOLUTION MGMT ASSOC UNIT 2212 PALM SPRINGS CONDO AT THE SPRINGS PB 25 PGS 88 TO 90	$197.41 3353
PSD INC C/O RESOLUTION MGMT ASSOC UNIT 2214 PALM SPRINGS CONDO AT THE SPRINGS PB 25 PGS 88 TO 90	$197.41 3354
PSD INC C/O RESOLUTION MGMT ASSOC UNIT 2220 PALM SPRINGS CONDO AT THE SPRINGS PB 25 PGS 88 TO 90	$226.98 3355
PSD INC C/O RESOLUTION MGMT ASSOC UNIT 2222 PALM SPRINGS CONDO AT THE SPRINGS PB 25 PGS 88 TO 90	$193.78 3356
PSD INC C/O RESOLUTION MGMT ASSOC UNIT 2224 PALM SPRINGS CONDO AT THE SPRINGS PB 25 PGS 88 TO 90	$268.07 3357
PSD INC C/O RESOLUTION MGMT ASSOC UNIT 2226 PALM SPRINGS CONDO AT THE SPRINGS PB 25 PGS 88 TO 90	$226.98 3358
PSD INC C/O RESOLUTION MGMT ASSOC UNIT 2228 PALM SPRINGS CONDO AT THE SPRINGS PB 25 PGS 88 TO 90	$193.78 3359
PSD INC C/O RESOLUTION MGMT ASSOC UNIT 2230 PALM SPRINGS CONDO AT THE SPRINGS PB 25 PGS 88 TO 90	$268.07 3360
PSD INC C/O RESOLUTION MGMT ASSOC UNIT 2232 PALM SPRINGS CONDO AT THE SPRINGS PB 25 PGS 88 TO 90	$197.41 3361
PSD INC C/O RESOLUTION MGMT ASSOC UNIT 2234 PALM SPRINGS CONDO AT THE SPRINGS PB 25 PGS 88 TO 90	$197.41 3362
PSD INC C/O RESOLUTION MGMT ASSOC UNIT 2240 PALM SPRINGS CONDO AT THE SPRINGS PB 25 PGS 88 TO 90	$197.41 3363
PSD INC C/O RESOLUTION MGMT ASSOC UNIT 2242 PALM SPRINGS CONDO AT THE SPRINGS PB 25 PGS 88 TO 90	$197.41 3364
PSD INC C/O RESOLUTION MGMT ASSOC UNIT 2244 PALM SPRINGS CONDO AT THE SPRINGS PB 25 PGS 88 TO 90	$193.78 3365
PSD INC C/O RESOLUTION MGMT ASSOC UNIT 2246 PALM SPRINGS CONDO AT THE SPRINGS PB 25 PGS 88 TO 90	$268.07 3366
PSD INC C/O RESOLUTION MGMT ASSOC UNIT 2250 PALM SPRINGS CONDO AT THE SPRINGS PB 25 PGS 88 TO 90	$226.98 3367
PSD INC C/O RESOLUTION MGMT ASSOC UNIT 2252 PALM SPRINGS CONDO AT THE SPRINGS PB 25 PGS 88 TO 90	$193.78 3368
PSD INC C/O RESOLUTION MGMT ASSOC UNIT 2254 PALM SPRINGS CONDO AT THE SPRINGS PB 25 PGS 88 TO 90	$268.07 3369
PSD INC C/O RESOLUTION MGMT ASSOC UNIT 2260 PALM SPRINGS CONDO AT THE SPRINGS PB 25 PGS 88 TO 90	$226.98 3370
PSD INC C/O RESOLUTION MGMT ASSOC UNIT 2262 PALM SPRINGS CONDO AT THE SPRINGS PB 25 PGS 88 TO 90	$226.98 3371
PSD INC C/O RESOLUTION MGMT ASSOC UNIT 2264 PALM SPRINGS CONDO AT THE SPRINGS PB 25 PGS 88 TO 90	$193.78 3372
PSD INC C/O RESOLUTION MGMT ASSOC UNIT 2266 PALM SPRINGS CONDO AT THE SPRINGS PB 25 PGS 88 TO 90	$268.07 3373
PSD INC C/O RESOLUTION MGMT ASSOC UNIT 2268 PALM SPRINGS CONDO AT THE SPRINGS PB 25 PGS 88 TO 90	$226.98 3374
PSD INC C/O RESOLUTION MGMT ASSOC UNIT 2270 PALM SPRINGS CONDO AT THE SPRINGS PB 25 PGS 88 TO 90	$193.78 3375
PSD INC C/O RESOLUTION MGMT ASSOC UNIT 2272 PALM SPRINGS CONDO AT THE SPRINGS PB 25 PGS 88 TO 90	$268.07 3376
PSD INC C/O RESOLUTION MGMT ASSOC UNIT 2274 PALM SPRINGS CONDO AT THE SPRINGS PB 25 PGS 88 TO 90	$197.41 3377
PSD INC C/O RESOLUTION MGMT ASSOC UNIT 2280 PALM SPRINGS CONDO AT THE SPRINGS PB 25 PGS 88 TO 90	$197.41 3378
PSD INC C/O RESOLUTION MGMT ASSOC UNIT 2282 PALM SPRINGS CONDO AT THE SPRINGS PB 25 PGS 88 TO 90	$226.98 3379
PSD INC C/O RESOLUTION MGMT ASSOC UNIT 2284 PALM SPRINGS CONDO AT THE SPRINGS PB 25 PGS 88 TO 90	$193.78 3380
PSD INC C/O RESOLUTION MGMT ASSOC UNIT 2286 PALM SPRINGS CONDO AT THE SPRINGS PB 25 PGS 88 TO 90	$268.07 3381
PSD INC C/O RESOLUTION MGMT ASSOC UNIT 2288 PALM SPRINGS CONDO AT THE SPRINGS PB 25 PGS 88 TO 90	$226.98 3382
PSD INC C/O RESOLUTION MGMT ASSOC UNIT 2290 PALM SPRINGS CONDO AT THE SPRINGS PB 25 PGS 88 TO 90	$193.78 3383
PSD INC C/O RESOLUTION MGMT ASSOC UNIT 2292 PALM SPRINGS CONDO AT THE SPRINGS PB 25 PGS 88 TO 90	$268.07 3384
PSD INC C/O RESOLUTION MGMT ASSOC UNIT 2294 PALM SPRINGS CONDO AT THE SPRINGS PB 25 PGS 88 TO 90	$197.41 3385
PSD INC C/O RESOLUTION MGMT ASSOC UNIT 2296 PALM SPRINGS CONDO AT THE SPRINGS PB 25 PGS 88 TO 90	$197.41 3386
********SPRING CENTRE SOUTH ********PB 25 PG 94	******** ********
KEYES SPRINGSIDE CENTRE LTD 1180 SPRING CENTER SOUTH BLVD LOT 5 (LESS BEG NLY MOST COR RUN S 211.03 FT S 83 DEG 31 MIN 19 SEC W 113.10 FT N 7 DEG 51 MIN 40 SEC W 34.91 FT NLY & NELY ON CURVE 85.75 FT N 83 DEG 25 MIN 40 SEC E 11.52 FT N 83 DEG 2 MIN 52 SEC W 10 FT NELY ON CURVE 8.44 FT N 57 DEG 18 MIN 10 SEC E TO BEG)	$19,397.77 3387
********CROWN OAK CENTRE CONDO PH 1 ********ORB 1458 PG 18	******** ********
CROWN OAK CENTRE I LTD 350 CROWN OAK CENTRE DR UNIT B2	$2,039.50 3388
CROWN OAK CENTRE I LTD 350 CROWN OAK CENTRE DR UNIT B3	$2,289.19 3389
CROWN OAK CENTRE I LTD 350 CROWN OAK CENTRE DR UNIT C1	$2,111.82 3390
CROWN OAK CENTRE I LTD 350 CROWN OAK CENTRE DR UNIT C4	$2,433.72 3391
CROWN OAK CENTRE IV LTD 350 CROWN OAK CENTRE DR UNIT D2	$2,566.88 3392
CROWN OAK CENTRE III LTD 350 CROWN OAK CENTRE DR UNIT D3	$2,376.99 3393
CROWN OAK CENTRE IX LTD 350 CROWN OAK CENTRE DR UNIT D9	$2,048.86 3394
********SLEEPY HOLLOW ********PB 15 PGS 64 + 65	******** ********
HARRISON WILLARD E & DONNA D 313 RAVENROCK LN LOT 33	$2,191.56 3395
CLATTENBURG ALEX H JR & JEANIE 310 RAVEN ROCK LANE LOT 63	$1,738.74 3396
********PAPPAS/SMITH SUB A REPLAT ********PB 43 PG 1	******** ********
SMITH FRED S & PAPPAS THEODORE J LOT 3	$12,353.75 3397
-----SEC 03 TWP 21 RNG 29-------	
NTS/ORLANDO DEVELOPMENT CO 10172 LINN STATION RD SEC 03 TWP 21S RGE 29E BEG N 1/4 COR RUN S 800.65 FT W 286.80 FT S 455.37 FT W 298.21 FT N 40 DEG 25 MIN 58 SEC W 824.05 FT N 87 DEG 41 MIN 48 SEC E 483.26 FT NWLY ON CURVE 339.61 FT N 51 DEG 59 MIN 51 SEC E TO A PT W OF BEG E TO BEG	$15.72 3398
********RIVER BEND SEC THE SPRINGS ********PB 16 PGS 42 + 43	******** ********
GRIER STEVEN L & JERE L C/O DISCOUNT MUSIC CENTER INC LOT 11	$3,139.16 3399
********MEREDITH MANOR GOLF VIEW ********ESTATES SECTION ********PB 13 PG 20	******** ******** ********
BEAVERS DONALD S & HEIDI M 111 MEADOWFIELD LN LOT 8 BLK C GOLF VIEW ESTATES SECTION OF MEREDITH MANOR UNIT 1	$830.91 3400

NAME-LEGAL DESCRIPTION	TAX-COST
PB 13 PG 20	
********MOBILE MANOR 2ND SECTION ********PB 11 PGS 46 47 + 48	******** ********
GIROD J O & WILHELMINA 152 MOBIL LOT 13 + N 30 FT OF LOT 14 BLK C MOBILE MANOR 2ND SEC PB 11 PG 47	$194.31 3401
GIROD J O & WILHELMINA 152 MOBILE AVE LOT 22 BLK C MOBILE MANOR 2ND SEC PB 11 PG 47	$175.37 3402
GIROD JOHN O & WILHELMINA 152 MOBILE AVE LOT 23 BLK C	$436.64 3403
BRAUGHLER CLARK 20 ELKWOOD CT LOTS 27 + 28 BLK C MOBILE MANOR 2ND SEC PB 11 PG 47	$484.67 3404
INFANTE ANTONIO PO BOX 3528 LOT 31 + N 1/2 OF LOT 30 BLK C MOBILE MANOR 2ND SEC PB 11 PG 47	$283.30 3405
ENGLE ALBERT JR OR REVA 113 MANOR DR N 10 FT OF LOT 32 + ALL LOT 33 BLK C	$308.89 3406
BUHRICK FRANK E 6031 POMAR RD LOTS 19 + 20 BLK E	$339.10 3407
PEREIRA ANTONIO J & MARGARITA 3821 WINGWARD AVE LOTS 18 + 19 BLK F	$445.62 3408
FALES FRANCES A 120 MANOR DR LOT 5 BLK G	$293.79 3409
FALES BRUCE TRUSTEE 124 MANOR AVE LOT 7 BLK G MOBILE MANOR 2ND SEC PB 11 PG 48	$211.23 3410
LA CORTE CARLA M 144 NASHUA AVENUE LOT 9 BLK H MOBILE MANOR 2ND SEC PB 11 PG 48	$256.56 3411
RAY GARY T 134 ALMA DR LOT 15 BLK I MOBILE MANOR 2ND SEC PB 11 PG 48	$450.87 3412
BOSHARD ALBERT R & BOSHARD MICHELLE LOT 3 BLK J	$318.50 3413
BOZON KATHERINE 180 LAKESHORE DR LOTS 13 + 14 BLK J MOBILE MANOR 2ND SEC PB 11 PG 48	$546.19 3414
DOUGLASS HELEN L 224 BLYTHEDALE RD LOTS 19 + 20 BLK J MOBILE MANOR 2ND SEC PB 11 PG 48	$549.55 3415
JONES RAYMOND G & CAROL 216 LAKE SHORE DR LOT 25 BLK J MOBILE MANOR 2ND SEC PB 11 PG 48	$258.23 3416
GROETZINGER JOYCE A 102 TIMBERCOVE CIR BEG SW COR BLK X RUN N 300 FT E 190.97 FT S 8 DEG 35 1/4 MIN W 90.47 FT S 260 FT W 185 FT TO BEG	$652.79 3417
HARBISON ANDREW 115 MOHAWK AVE BEG 619.69 FT S + 117.96 FT E OF NW COR BLK X RUN E 87.69 FT S 99.66 FT W 95.71 FT N 4 DEG 35 MIN E 100 FT TO BEG MOBILE MANOR 2ND SEC PB 11 PG 48	$427.96 3418
HART DAVID L 801 BRIAR CREEK CT BEG 421.64 FT S + 149.23 FT E OF NW COR BLK X RUN N 89 DEG 19 3/4 MIN E 196.27 FT S 79 DEG 24 MIN E 51.83 FT S 10 DEG 36 MIN W 93.22 FT W 203.04 FT N 4 DEG 35 MIN E 100 FT TO BEG	$433.62 3419
OLSON DUANE L & BEVERLY J 110 MIDWAY DR BEG 451.79 FT S + 493.71 FT E OF NW COR BLK X RUN N 79 DEG 24 MIN W 130 FT S 10 DEG 36 MIN W 140 FT S 79 DEG 24 MIN E 130 FT N 10 DEG 36 MIN E 140 FT TO BEG MOBILE MANOR 2ND SEC PB 11 PG 48	$248.79 3420
OLSON DUANE L & BEVERLY J 109 MIDWAY DR BEG 451.79 FT S + 493.71 FT E OF NW COR BLK X RUN S 79 DEG 24 MIN E 182.01 FT S 12 DEG 25 MIN W 150.72 FT N 79 DEG 24 MIN W 167.28 FT N 10 DEG 36 MIN E 150 FT TO BEG MOBILE MANOR 2ND SEC PB 11 PG 48	$577.73 3421
********NERIVA VILLAS CONDOMINIUM ********ORB 1012 PG 1238	******** ********
ALLISON JEAN A 107 TOMOKA TRL #107-B UNIT 107B BLDG 3	$528.60 3422
ROBERTS WILLIAM C & AMY R 123 TOMOKA TRL UNIT 133C BLDG 9	$415.08 3423
********SANLANDO ESTATES ********PB 12 PG 53	******** ********
EVANS JEWELL R + LILLIE M 103 OAK ST LOT 7	$210.66 3424
MEREDITH MANOR UTILITIES CORP C/O DON DEYORE LOT A (LESS W 170.25 FT & PT IN SANLANDO EST 1ST ADD) SANLANDO ESTATES PB 12 PG 53	$50.31 3425
BASTIN RUSSELL L 340-13 ORANGE DR LOT 15 (LESS S 50 FT IN RD)	$1,036.90 3426
SHUTTER HAL E JR 104 GUM ST LOT 27	$516.56 3427
L W K INC C/O E L WILSON LOT 42 (LESS RD)	$1,218.78 3428
********SPRINGS THE ********PB 16 PGS 9 10 + 11	******** ********
ANEZ JOHN A & DORIS M 113 RED BAY DR LOT 9 BLK A THE SPRINGS PB 16 PG 10	$2,469.10 3429
RUFF A C + CLARA M 107 RED BAY DR LOT 7 BLK A THE SPRINGS PB 16 PG 10	$2,498.44 3430
HULL RONALD W & DOROTHY D 203 JASMINE LANE LOT 27 BLK B THE SPRINGS PB 16 PG 10	$2,111.70 3431
KNAPP ERIC A 308 WILD OLIVE LN LOT 5 BLK D THE SPRINGS PB 16 PG 10	$3,150.66 3432
MC KELLAR MIKE 107 W MARKS LOT 11 BLK D THE SPRINGS PB 16 PG 10	$2,630.13 3433
********GLENWOOD VILLAGE SEC 1 REVISED ********PLAT THE SPRINGS ********PB 16 PGS 73 & 74	******** ******** ********
FRAZIER MARY K 102 JUNIPER LN LOT 4 BLK A GLENWOOD VILLAGE SEC 1 REVISED PLAT THE SPRINGS PB 16 PGS 73 + 74	$1,191.83 3434
********SPRINGS THE DEERWOOD ********ESTATES ********PB 16 PG 76	******** ******** ********
THOMPSON PAUL D & PATRICIA F 104 WILD FERN DR LOT 8 BLK B THE SPRINGS DEERWOOD ESTATES PB 16 PG 76	$2,215.93 3435
********SPRINGS THE ********GLENWOOD VILLAGE SEC 02 ********PB 17 PGS 39 + 40	******** ******** ********
SMITH LOWELL E & DONNA G 118 HIDDEN OAK DR LOT 25 (LESS BEG S 48 DEG 9 MIN 54 SEC W 38.67 FT OF NE COR LOT 25 RUN N 41 DEG 50 MIN 6 SEC W 1.19 FT S 48 DEG 9 MIN 54 SEC W 38.4 FT S 41 DEG 50 MIN 6 SEC E 1.19 FT N 48 DEG 9 MIN 54 SEC E TO BEG) + BEG S 48 DEG 9 MIN 54 SEC W 47.59 FT OF NE COR LOT 26 RUN N 41 DEG 50 MIN 6 SEC W 1.21 FT S 48 DEG 9 MIN 54 SEC W 42.10 FT S 41 DEG 50 MIN 6 SEC E 1.15 FT NELY TO BEG BLK A THE SPRINGS GLENWOOD VILLAGE SEC 2 PB 17 PG 40	$1,210.76 3436
VOIGT PETER E BUSE JOACHIM & HEIDI LOT 19 BLK B THE SPRINGS GLENWOOD VILLAGE SEC 2 PB 17 PG 40	$1,870.39 3437
********FAIRWAY VILLAS ********ORB 935 PG 118	******** ********
MAGES NATALIE 200 FAIRWAY UNIT 2018 BLDG B	$341.78 3438
********CROWN OAKS 1ST ADD ********ORB 968 PG 1877	******** ********
JOHNSON ORVILLE C III & NANCY 212 JASMINE LANE UNIT 101 BLDG M	$909.89 3440
MESSINA MATTHEW F 237 CROWN OAKS WAY UNIT 202 BLDG O	$699.87 3441
CROWN OAKS 83 INC C/O KENNETH CLAYTON UNIT 202 BLDG P	$403.52 3442
DI PIERRO JOHN C 256 CROWN OAKS WAY UNIT 102 BLDG S	$209.12 3443
SALVATORE EDWARD C JR 263 CROWN OAKS WAY UNIT 201 BLDG T	$767.30 3444
LITTLE DONALD 13299 WATKINS RD UNIT 101 BLDG V	$902.99 3445
********SPRINGS WHISPERING PINES SEC 1 ********PB 21 PG 26	******** ********
BUIEDA ROBERTO & HELEN D 113 WOODHILL RD PT OF LOT 16 DESC AS BEG ELY MOST COR RUN S 43 DEG 53 MIN 10 SEC W 3.19 FT N 46 DEG 1 MIN 50 SEC W 124 FT N 43 DEG 53 MIN 10 SEC E 3.19 FT S 46 DEG 6 MIN 50 SEC E 124 FT TO BEG BLK A THE SPRINGS WHISPERING PINES SEC 1 PB 21 PG 26	$38.64 3446
********WOODBRIDGE AT THE SPRINGS U-2 ********UNIT 2 ********PB 21 PG 34	******** ******** ********
JAVAHERI M SAEED 101 LITTLE WEKIVA CT LOT 1 WOODBRIDGE AT THE SPRINGS UNIT 2 PB 21 PG 34	$1,642.86 3447

NAME-LEGAL DESCRIPTION — TAX-COST

BROMBERG PETER A $1,457.65 3448
110 SPRINGSIDE CT
LOT 10
WOODBRIDGE AT THE SPRINGS
UNIT 2
PB 21 PG 39
********SPRINGS WHISPERING PINES SEC 2********
********PB 21 PGS 99 TO 101 ********
DAVIS SUSAN W $2,095.70 3449
231 PINE CONE LN
LOT 80 (LESS NLY 1.5 FT)
WHISPERING PINES SEC 2
THE SPRINGS
PB 21 PGS 99-101
LYNCH GORDON D & MARY C $2,016.36 3450
233 PINE CONE LN
LOT 82
WHISPERING PINES SEC 2
THE SPRINGS
PB 21 PGS 99-101
********WOODBRIDGE AT THE SPRINGS U-3 ********
********UNIT 3 ********
********PB 22 PGS 43 & 44 ********
BIGBY BARRY W E $1,938.21 3451
DOWNS MAYANNE
LOT 30
WOODBRIDGE AT THE SPRINGS
UNIT 3
PB 22 PGS 43 & 44
********CROWN POINT BY THE SPRINGS ********
********ORB 1107 PG 853 ********
CASANOVA GERALD JR $1,062.42 3452
151 CROWN POINT CIR
UNIT 151 BLDG 400
MAIN STREET HTS CO $573.55 3453
10 SECOND AVE 3
UNIT 165 BLDG 400
COBURN J BRADLEY V III $890.15 3454
177 CROWN POINT CIR
UNIT 177 BLDG 500
********KENSINGTON PARK ********
********PB 31 PGS 53 & 54 ********
SAN JACINTO SAVINGS ASC $47,431.55 3455
C/O REAL EST TAX SERVICES INC
LAND ONLY
PT LOTS 5 & 6 DESC AS BEG NE COR
LOT 6 RUN S 603.79 FT W 645 FT
NLY ALONG C/L RIVER 240 FT S 61
DEG 2 MIN 58 SEC W 12 FT NLY
ALONG C/L RIVER TO SLY R/W SR
434 ELY ALONG SLY R/W SR 434 TO BEG
********COLONY THE ********
********PB 25 PG 93 ********
T R PROPERTIES INC OF $2,035.86 3456
WINTER PARK
LOT 19
THE COLONY
PB 25 PG 93
********KENSINGTON PARK CONDO ********
********ORB 1655 PG 1829 ********
DIORIO PHILIP A & ROSA $2,116.17 3457
4231 WILLOW PARK DR
UNIT 203
********KENSINGTON PARK PH 3 A CONDO ********
********ORB 1719 PG 1608 ********
MOLNAR FRANK J & $1,030.27 3458
MOLNAR MICHAEL C TLSO
UNIT 507
KENSINGTON PARK PH 3
ORB 1719 PG 1608
********SAN MARCO VILLAS A CONDO ********
********ORB 1586 PG 9 ********
CLINTSELL GERALD & ANA M $958.46 3459
256 SABAL PALM PL W
UNIT 21
MARTIN RICHARD E $1,374.10 3460
180 SABAL PALM PL W
UNIT 61
LUCKMO CATHERINE R $1,316.66 3461
178 SABAL PALM PL W
UNIT 62
TAFT PHYLLIS E $1,354.72 3462
5 GREENWOOD CT
UNIT 63
SPESSARD SANDRA M $1,305.94 3463
952 BIRD BAY CT #104
UNIT 64
-----SEC 04 TWP 21 RNG 29-------
MUSKEY INV CO INC $14.73 3464
P O BOX 4500
SEC 04 TWP 21S RGE 29E
E 1/2 OF NW 1/4 (LESS S
900 FT + N 300 FT OF E 200
FT)
TAYLOR ROBERT PHILIP JR & $372.53 3465
RITZIE TIMOTHY C
SEC 04 TWP 21S RGE 29E
E 100 FT OF W 200 FT OF SE
1/4 OF SE 1/4 S OF OLD
FOREST CITY-PALM SPRINGS
RD
SOMMERS BERNARD D TRUSTEE $320.08 3466
P O BOX 941393
SEC 04 TWP 21S RGE 29E
S 100 FT OF N 700 FT OF E
400 FT OF SE 1/4 OF SE 1/4
SOMMERS BERNARD D TRUSTEE $320.08 3467
P O BOX 941393
SEC 04 TWP 21S RGE 29E
S 100 FT OF N 800 FT OF E
400 FT OF SE 1/4 OF SE 1/4
LEISTER GEORGE & EDITH $2,733.02 3468
851 SANLANDO RD
SEC 04 TWP 21S RGE 29E
BEG S 72 DEG 34 MIN 30 SEC
W 880.89 FT & S 17 DEG 25
MIN 30 SEC E 189.45 FT OF
NW COR LOT 2 BLK C MERIDITH
MANOR ... SEC RUN S 17 FT
DEG 25 MIN 17 SEC E 103.29 FT
S 83 DEG 41 MIN W 103.79 FT
N 17 DEG 25 MIN 30 SEC W
194.37 FT N 72 DEG 34 MIN
30 SEC E 90 FT TO BEG
MIS/SABAL OFFICE LTD $14,298.34 3469
PARTNERSHIP
SEC 04 TWP 21S RGE 29E
BEG 210 FT NELY ON SLY R/W
SABAL PALM DR OF INT NELY R/W
WEKIVA SPRINGS RD & SLY R/W SABAL
[illegible]
CURVE 39.63 FT S 40 DEG 12 MIN 53
SEC 21.12 FT S 51 DEG 24 MIN 33
SEC W 333.49 FT NWLY ON ELY R/W
WEKIVA SPRINGS RD TO SLY R/W SABAL
PALM DR NELY ON SLY R/W TO BEG
********LAKE BRANTLEY ISLES ********
********AMENDED PLAT ********
********PB 9 PG 67
DEPAULIS JOSEPH F $557.97 3470
2220 POINSETTIA DR
LOT 7
EVERSOLE GLENDA $2,327.75 3471
2201 POINSETTIA DR
LOT 11 (LESS BEG ON W LINE
21.9 FT N OF SW COR RUN S
21.9 FT TO SW COR SE ON S
LINE OF LOT 11 117.35 FT NW
TO BEG) + PART OF LOT 12 N
OF A LINE BEG 117.35 FT SE
OF NW COR OF LOT 12 ON N
LINE OF LOT RUN SELY AT AN
ANGLE 36 DEG 21 MIN S OF N
LINE OF LOT TO E LINE OF
SD LOT
PALMER JAMES M & LISA A $2,665.11 3472
2201 PENINSULAR CT
LOT 23 (LESS BEG 62.3 FT
NELY ON NLY LINE FROM NW
COR RUN 32 DEG 27 MIN 33
SEC TO E 112.73 FT NWLY ON
LAKE TO NLY COR SWLY TO
BEG)
LONGFELLOW JAMES E $1,674.77 3473
2211 PENINSULAR CT
LOT 25
********THORNBURGS ADD TO LLOYDS ********
********TERRACE ********
********PB 9 PG 96 ********
WASHBURN E M II $1,770.41 3474
5785 GILLIAM RD
LOT 6 (LESS SWLY 6 FT)
BLK A
HEROTA ROGER I & EDITH W $321.74 3475
2210 CHARLOTTE DR
LOT 1 BLK B
HEROTA ROGER I & EDITH W $1,169.23 3476
2210 CHARLOTTE DR
LOT 2 BLK B
********BRANTLEY SHORES ********
********PB 9 PG 38 ********
COOK DOUGLAS M $3,325.98 3477
2160 TERRACE BLVD
LOT 5
********BRANTLEY HALL ESTATES ********
********PB 11 PGS 16 + 17 ********
ASSAN HENRY F $4,460.88 3478
112 LAKE BRANTLEY TERR
W 20 FT OF LOT 9 + ALL LOT
10 BLK A
VANLUE SCOTT W & HOLLIS A $1,510.03 3479
239 CHERRY HILL CIR
S 150 FT OF LOT 13 + E 7
FT OF S 150 FT OF LOT 14 +
W 21 FT OF S 70 FT OF LOT
11 + W 21 FT OF LOT 12 BLK
B
********MEREDITH MANOR NOB HILL ********
********SECTION ********
********PB 9 PGS 34 + 35 ********
DOOLITTLE ROY L & PATRICIA M $2,845.02 3480
123 LAKE RENA DR
LOT 13 BLK A
DE VORE DOROTHY T $757.09 3481
1330-C BARTON ST
LOT 15 BLK A
ARON INTERNATIONAL INC $3,704.07 3482
454 STONEWOOD LN
LOT 18 + NELY 40 FT OF LOT
17 BLK A
DE VORE DOROTHY T $870.25 3483
1330-C BARTON ST
LOT 14 (LESS WLY 61.7 FT)
BLK B
********MEREDITH MANOR GENE GABLES ********
********SECTION ********
********PB 8 PG 93 ********
BORTON PEARL I $2,242.17 3484
104 SHORE DR
LOT 12 + NLY 1/2 OF LOT 13
BLK P
GENE GABLES SEC OF
MEREDITH MANOR
PB 8 PG 93
********VILLAGE SPRINGS CENTER PH 3 ********
********PB 10 PG 1 ********
JOHNSON LYDER R & SIMONE C $9,356.73 3485
644 LONGVIEW PL N
LOT 1 (LESS ELY 14.02 FT)
********HARBOUR BEND PH 1,2 & 3 ********
********ORB 1547 PG 927 ********
HERNDON FLOYD T & JACQUELINE $1,291.17 3486
2973 W STATE ROAD 434 #200
UNIT 14
ALLEN JOHN D & LINDA $1,938.94 3487
2053 PALMVIEW DR
UNIT 17
SMW PROPERTIES $1,291.17 3488
398 SR 434 W
UNIT 25
********LAKESIDE AT SHADOWBAY ********
********PB 33 PGS 5 TO 13 ********
MIONIS MARLAMBOS & ANGIE D $1,271.33 3489
308 SHADOW BAY BLVD #112
UNIT 11
POTUCK VICTORIA $765.26 3490
308 SHADOWBAY BLVD
UNIT 15
********SHADOWBAY UNIT 2 ********
********PB 27 PGS 89 & 90 ********
BOLDA REINHARD $1,357.79 3491
2717 CATTAIL CT
LOT 129
-----SEC 05 TWP 21 RNG 29-------
********LAKE BRANTLEY ISLES 2ND ********
********ADD ********
********PB 11 PG 5 ********
LO BELLO JAMES C & VIRGINIA C $1,117.16 3492
2440 LAKE BRANTLEY RD W
LOT 24 BLK A
LAKE BRANTLEY ISLES
2ND ADD
PB 11 PG 5
RICHARDS MICHAEL L & TAMMIE G $945.99 3493
2360 CLAY COURT
LOT 48 BLK A
LAKE BRANTLEY ISLES
2ND ADD
PB 11 PG 5

NAME-LEGAL DESCRIPTION — TAX-COST

********BRANTLEY SHORES 1ST ADD ********
********PB 9 PG 41 ********
KLINGER PAUL E & REGINA C $945.01 3494
1960 LAKE BRANTLEY DR W
LOT 23 BLK A
QUILES HARRY & DIANA $1,047.24 3495
2261 WESTWOOD DR
LOT 15 BLK C
********LAKE BRANTLEY HILLS ********
********PB 12 PG 33 ********
COFFIE LINDA L $512.61 3496
COFFIE TIMOTHY G
LOT 15
DAY CHARLES T & SYLVIA A $536.72 3497
2001 BRANTLEY HILLS CT
LOT 21
********WEKIVA HUNT CLUB 1 ********
********FOX HUNT SEC 1 ********
********PB 18 PGS 79 TO 83
SESAME CARIBBEAN CO $1,219.33 3498
C/O LESLIE A ROZENCWAIG
LOT 63
WEKIVA HUNT CLUB
FOX HUNT SEC 1
PB 18 PGS 79 TO 83
SHEIRER CHARLES F & MARY H $1,071.36 3499
126 TINDALE CIRCLE
LOT 86
WEKIVA HUNT CLUB
FOX HUNT SEC 1
PB 18 PGS 79 TO 83
RECKALS GEORGE J & GLENDA J $1,218.32 3500
P O BOX 915312
LOT 100
WEKIVA HUNT CLUB
FOX HUNT SEC 1
PB 18 PGS 79 TO 83
BOTLAN TERESA D TRUSTEE $1,623.17 3501
4534 MEADOWLAND DR
LOT 153
WEKIVA HUNT CLUB
FOX HUNT SEC 1
PB 18 PGS 79 TO 83
********WEKIVA HUNT CLUB 2 ********
********FOX HUNT SEC 2 ********
********PB 18 PGS 84 TO 87 ********
CHERVENAK MICHAEL F & ANDREA $1,584.69 3503
185 HOLDERNESS DR
LOT 276
WEKIVA HUNT CLUB
FOX HUNT SEC 2
PB 18 PGS 84 TO 87
WESTER LARRY J & GINA L $1,318.27 3504
145 HOLDERNESS DR
LOT 289
WEKIVA HUNT CLUB
FOX HUNT SEC 2
PB 18 PGS 84 TO 87
********GROVE ESTATES ********
********PB 21 PG 20 ********
BAMBERG DAVID J & PATRICIA $1,447.33 3505
1511 NEWLYN DR
LOT 63
********WEKIVA GOLF VILLAS SEC 2 ********
********PB 23 PGS 39 & 40 ********
DAVIS DON & DIANE C $1,243.14 3506
120 YORK CT W
LOT 40
********WEKIVA CLUB ESTATES SEC 08 ********
********PB 24 PGS 20 & 21 ********
HESS JOHN F JR & BARBARA D $2,569.78 3507
851 TAILFIELD/NAPERVILLE RD
LOT 16
WEKIVA CLUB ESTATES SEC 8
PB 24 PGS 20 & 21
********BRANTLEY POINT ********
********PB 24 PG 71 ********
FEGAN JAMES A & LINDA D $1,306.03 3508
1718 BLACKMON CT
LOT 3
IGLAR EUGENE J & WANDA J $1,230.53 3509
1717 BLACKMON CT
LOT 26
********WEKIVA GOLF VILLAS SEC 3 ********
********PB 24 PGS 81 + 82 ********
WEKIVA HUNT TRUST $1,138.67 3510
C/O 1035 N ST NW
LOT 45
WALKER GEORGE F & $1,737.17 3511
SCOTT-WALKER NANCY
LOT 53
********JENNIFER ESTATES ********
********PB 21 PGS 40 TO 46 ********
LA RUE THEODORE V & DIANA L $1,680.75 3512
1630 TRACLY DEE WAY
LOT 82
HIEPKING GARY M & ELAINE S $1,794.61 3513
1610 SUZANNE WAY
LOT 94
INTERNATIONAL LAND PLANNING II $39.29 3514
INC
PT TRACT C DESC AS BEG NW COR
LOT 1 FOREST SLOPES RUN S TO
SW COR LOT 1 W 50 FT N TO PT W OF
BEG E TO BEG & PT OF LOT 80 DESC AS
BEG SW COR RUN N 95 FT S 64 DEG
20 MIN E 68.88 FT S 43 DEG 36 MIN
40 SEC W 90 FT TO BEG
-----SEC 06 TWP 21 RNG 29-------
********WEKIVA HILLS SEC 01 ********
********PB 20 PG 98 ********
FAIR DAVID R & ALICE M $1,592.80 3515
220 LOCHBERRY PLACE
LOT 46
WEKIVA HILLS SEC 1
PB 20 PG 98
********WEKIVA HILLS SEC 03 ********
********PB 20 PG 94 ********
BUERE WILLIAM F & JANE E $1,702.02 3516
304 HADLBAUGH DR
LOT 3
WEKIVA HILLS SEC 3
PB 20 PG 94
********WEKIVA HILLS SEC 04 ********
********PB 20 PG 97 ********
RAMACHANDRAN SRINIVASA & $1,727.88 3517
PUSHPA
LOT 37
WEKIVA HILLS SEC 4
PB 20 PG 97
********WEKIVA CLUB ESTATES SEC 04 ********
********PB 21 PG 47 ********
SABANDIA FERMIN I E ANA M $1,934.70 3518
161 HARROGATE PL
LOT 1
WEKIVA CLUB ESTATES SEC 4
PB 21 PG 47
HENDERSHOT RICHARD M & CANDISE $2,291.85 3519
149 HARROGATE PL
LOT 4
WEKIVA CLUB ESTATES SEC 4
PB 21 PG 47
********WEKIVA HILLS SEC 08 ********
********PB 21 PGS 80 & 81 ********
LANG TERRY & DONNA D $1,709.14 3520
212 DUNCAN CT
LOT 50
WEKIVA HILLS SEC 8
PB 21 PGS 80 & 81
JETER JAMES R & EDNA S $1,760.77 3521
211 DUNCAN CT
LOT 54
WEKIVA HILLS SEC 8
PB 21 PGS 80 & 81
********WEKIVA HILLS SEC 05 ********
********PB 21 PGS 95 & 96 ********
WENTZEL JOHN M $2,048.16 3522
107 LYNDHURST DR
LOT 4
WEKIVA HILLS SEC 5
PB 21 PGS 95 & 96
********WEKIVA CLUB ESTATES SEC 06 ********
********PB 22 PGS 39 & 40 ********
FELDMAN MICHAEL & LAURA $2,104.35 3523
248 COBLE DR
LOT 44
WEKIVA CLUB ESTATES
SEC 6
PB 22 PGS 39 & 40
********WEKIVA HILLS SEC 09 ********
********PB 22 PGS 78 & 79 ********
CHIARENZA CHARLES J & MARY $1,853.08 3524
215 STEVENAGE DR
LOT 6
WEKIVA HILLS SEC 9
PB 22 PGS 78 & 79
JUSTICE JANET D $3,148.00 3525
446 WEKIVA COVE RD
LOT 31
WEKIVA HILLS SEC 9
PB 22 PGS 78 & 79
********WEKIVA FAIRWAY TOWNHOMES ********
********PB 23 PGS 49-50 ********
WALKER JOHN M & BARBARA J $1,299.17 3526
3376 QUARTON RD
UNIT C BLDG 9
********WEKIVA COUNTRY CLUB VILLAS ********
********ORB 1378 PG 1239 ********
PANICO ANTHONY J & FRANCES M & $1,990.93 3527
WISHAU JAY F & MARIE J CO-TR'S
LOT 23
********WEKIVA VILLAS ON THE GREEN 2 ********
********ORB 1507 PG 1002 ********
FREIMUND MATTHEW W & LINDA M $1,047.06 3528
354 GOLF SIDE COVE
UNIT 27
EVANS PAMELIA $879.85 3529
356 GOLFSIDE COVE
UNIT 28
********WEKIVA HUNT CLUB CONDO ********
********ORB 1602 PG 1012 ********
MICHAEL ROBERT A & KAREN L $1,130.80 3530
103 DURHAM PL
UNIT 103
PLUTO GAYLE G $2,108.53 3531
105 DURHAM PL
UNIT 105
ANDERSON JOSEPH R & DIANE W $1,954.86 3532
3977 LANCASHIRE LN
UNIT 3977
********WEKIVA HUNT CLUB 3 ********
********FOX HUNT SEC 3 ********
********PB 18 PGS 88 TO 92 ********
FLEISCHER NANCY E $1,338.16 3533
147 ESSEX DR
LOT 449
WEKIVA HUNT CLUB
FOX HUNT SEC 3
PB 18 PGS 88 TO 92
LALLY JOHN F & MARY P $1,415.68 3534
256 CAMBRIDGE DR
LOT 482
WEKIVA HUNT CLUB
FOX HUNT SEC 3
PB 18 PGS 88 TO 92
PALMER JAMES R & LISA J $1,633.09 3535
247 CAMBRIDGE DR
LOT 489
WEKIVA HUNT CLUB
FOX HUNT SEC 3
PB 18 PGS 88 TO 92
GROESBECK BARBARA J & $1,455.96 3536
GROESBECK FREDERICK A JR
LOT 565
WEKIVA HUNT CLUB
FOX HUNT SEC 3
PB 18 PGS 88 TO 92
FOWLER M KATHLEEN $1,459.20 3537
100 CUMBERLAND CIR E
LOT 610
WEKIVA HUNT CLUB
FOX HUNT SEC 3
PB 18 PGS 88 TO 92
CLEARY WILLIAM C & ARLENE A & $1,493.59 3538
BROWN BARBARA A TCAR
LOT 679
WEKIVA HUNT CLUB
FOX HUNT SEC 3
PB 18 PGS 88 TO 92
WILLARD RHODA E & $1,364.69 3539
LEACH VIVIAN W JTS
LOT 687
WEKIVA HUNT CLUB
FOX HUNT SEC 3
PB 18 PGS 88 TO 92
********WEKIVA COVE PH 1 ********
********PB 23 PGS 88 TO 90 ********
CLEARE CARL A $2,187.66 3540
125 TRAFALGAR PLACE
LOT 72
WEKIVA COVE PHASE 1
PB 23 PGS 88 TO 90
PIERCE REUBEN D $2,136.01 3541
160 MARGATE MEWS
LOT 79
WEKIVA COVE PHASE 1
PB 23 PGS 88 TO 90
-----SEC 07 TWP 21 RNG 29-------
P A C E PRIVATE SCHOOL INC $1,351.37 3542
3221 SAND LAKE RD

NAME-LEGAL DESCRIPTION — TAX-COST

SEC 07 TWP 21S RGE 29E
W 160 FT OF N 1/2 OF NE
1/4 OF SE 1/4 OF NE 1/4
(LESS N 30 FT RD & W 25 FT FOR RD)
COPELAND CARL J & NELL M $2,237.90 3543
1000 SANDY LANE
SEC 07 TWP 21S RGE 29E
S 1/4 OF E 1/2 OF SE 1/4
OF NE 1/4
AMERICAN PIONEER LIFE INS CO $956.51 3544
630 CORTLAND ST
SEC 07 TWP 21S RGE 29E
BEG 372.13 FT W & 697.78 FT N
OF INT W LI HIGHLAND MEMORY GARDENS
& NLY R/W SR 436 RUN W TO ELY R/W
HUNT CLUB BLVD NLY ALONG ELY R/W
TO S LI OF NW 1/4 OF SE 1/4 E TO
A PT N OF BEG S TO BEG
********HIGHLAND MEMORY GARDENS ********
********PB 9 PG 58 ********
HIGHLAND MEMORY GARDENS INC $1,281.85 3545
P O BOX 873
SEC 1 + BEG NE COR SEC 1
RUN S 1136.23 FT TO RD SW
ON RD 372.12 FT N 1106.95
FT E 378.26 FT TO BEG
HIGHLAND MEMORY GARDENS $3,038.71 3546
P O BOX 873
SEC 2
********FOXWOOD PHASE 2 ********
********PB 22 PG 41 ********
JANSMA DOROTHY C $927.85 3547
3205 AUTUMNWOOD TRL
LOT 9
ENTERPRISE INV CORP $1,485.00 3548
380 S ST RD 434
LOT 16
********FOXWOOD PHASE 2 FIRST ADD ********
********PB 23 PG 49 ********
SHABAN MARK S $1,387.95 3549
P O BOX 160382
LOTS 75 & 76
********FOXWOOD PHASE 3 ********
********PB 23 PG 34 ********
RUCKERT CARL A & ELAINE M $795.70 3550
2919 AUTUMNWOOD TRL
LOT 16
********WEKIVA COVE PH 2 ********
********PB 25 PG 22 ********
HARRINGTON C A & JANET A $1,237.53 3551
285 FOXPOINT GATE
LOT 11
WEKIVA COVE PHASE 2
PB 25 PG 22
********STOCKBRIDGE UNIT 1 ********
********PB 26 PGS 79 & 80 ********
KAUFMAN JOEL M & PATRICIA A $1,209.50 3552
562 ABINGTON CT
LOT 44
********STOCKBRIDGE UNIT 2 ********
********PB 29 PGS 86 TO 89 ********
CALLEJO EVANGELINE C $731.04 3553
581 PORTLAND CIR
LOT 117
MCTAGGART DONNA L $933.62 3554
526 PORTLAND CIR
LOT 121
********WEKIVA COVE PH 4 ********
********PB 32 PGS 40 TO 43 ********
PROCTOR C EDWARD & CANDY E $1,786.03 3555
255 NEW WATERFORD PL
LOT 230
********VILLAGE AT FOXWOOD A CONDO ********
********PB 34 PGS 26 TO 32 ********
E R DEV INC $1,188.46 3556
P O BOX 379
UNIT 1
E R DEV INC $136.59 3557
P O BOX 379
UNIT 28
HEBERT JILL S $755.45 3558
3317 GRAY FOX COVE
UNIT 34
********WEKIVA RESERVE UNIT 4 ********
********PB 42 PGS 21 & 22 ********
SCAFFIDO KIMBERLY G $541.95 3559
3596 LANCASTER CT
LOT 185
-----SEC 08 TWP 21 RNG 29-------
********LITTLE WASHINGTON ESTATES ********
********PB 8 PG 62 ********
MC HAN MIKE & SHARON $300.17 3560
1163 NEW JERSEY AVE
S 132.3 FT OF W 100 FT OF
LOT 9
********FAN-ROY PARK ********
********PB 8 PG 92 ********
AHLM EDWARD C & JUDITH R $841.77 3561
1140 NEW JERSEY AVE
LOT 6 + S 10 FT OF LOT 5
ARGUILLO KENNETH J & DEBRA A $217.37 3562
431 ACAPULCO WAY
LOT 11 (LESS E 153.33 FT OF
N 65 FT)
HIENSTEAD BRIAN L $701.65 3563
2620 OHIO AVE
PT OF LOTS 13 & 14 DESC AS BEG
154.33 FT W OF SE COR LOT 14 RUN N
200 FT W TO NW COR LOT 13 S 81 FT
E 130.21 FT S TO A PT W OF BEG E TO
BEG
********FOREST SLOPES ********
********PB 8 PG 79 ********
AUSTIN L ALLAN $1,206.36 3564
2630 SAND LAKE RD
LOT 16
********WEST BRANTLEY LAKE ROAD ********
********HEIGHTS ********
********PB 9 PG 2 ********
ADLER MARIE N $701.75 3565
1130 BENT BIRCH CT
LOT 14 (LESS W 198.71 FT BLK A
W BRANTLEY LK RD HTS
PB 9 PG 2
********RINGER SUBD AMENDED PLAT ********
********PB 11 PG 93 ********
RIOS FERNANDO $1,043.81 3566
P O BOX 208
LOT 10 BLK A
********SISPHAM PLANTATION ********
********PB 1 PG 86 ********
[illegible] 3567
N 77.5 FT OF S 165 FT OF E
175 FT OF W 415 FT OF LOTS
16 + 17 + E 13 FT OF W 240
FT OF N 155 FT OF S 165 FT
OF LOT 16 + N 15 FT OF S
102.5 FT OF W 200 FT OF E
260 FT OF LOT 17
********PALM PARK ********
********PB 11 PG 4 ********
COLLIER SCOTT E $1,416.67 3568
4906 CORTEZ AVE
LOT 12
COLLIER SCOTT E $599.67 3569
4906 CORTEZ AVE
LOT 13
SNYDER CYNTHIA L $267.32 3570
950 CASTLE RD
LOT 25
REILLY TERENCE W $143.40 3571
700 LAKE BRANTLEY RD W
LOT 35
REILLY TERRENCE W $1,202.87 3572
700 LAKE BRANTLEY RD W
LOT 36 (LESS RD)
PETRILLI LINDA J $834.90 3573
720 LAKE BRANTLEY RD W
LOT 45 (LESS RD)
********ACADEMY HEIGHTS ********
********PB 9 PG 36 ********
VARGAS JOSUE $316.49 3574
1158 TURNER LN
E 185 FT OF LOT 14 & BEG 718.5
FT W OF NE COR LOT 15 RUN S 65
FT W 185 FT N 65 FT E 185 FT TO BEG
VARGAS JOSUE $400.35 3575
158 TURNER LN
W 140 FT OF E 325 FT OF LOT 14
& BEG 903.5 FT W OF NE COR LOT
15 RUN S 65 FT W 140 FT N 65 FT E
140 FT TO BEG
********BONAVENTURE HEIGHTS 2ND ********
********SEC ********
********PB 15 PGS 86 + 87 ********
BRYANT WALTER R JR & RAMONA $1,791.03 3576
303 BEDFORD RD
LOT 2 BLK C
WILHELM JOHN F & ETHELYN D $2,247.52 3577
107 WESSEX RD
LOT 3 BLK C
********VILLA BRANTLEY ********
********PB 17 PG 78 ********
NIEVES RAFAEL & RUTH $1,259.74 3578
701 CAMDEN RD
LOT 39
HUNT ESTHER M T & ROGER T $1,601.91 3579
1101 WOODALL DR
LOT 43
********LAKE BRANTLEY CLUB PH 1 ********
********PB 30 PGS 35 & 36 ********
BEHRENS MARIANNE $3,402.46 3580
350 BRANTLEY CLUB PL
LOT 6
********BRANTLEY OAKS ********
********PB 43 PG 27 ********
BRITT ROBERT E & FRANCES M $321.53 3581
P O BOX 160206
LOT 1
BRITT ROBERT E & FRANCES M $301.91 3582
P O BOX 160206
LOT 2
********HICKORY HILL ********
********PB 15 PG 69 ********
TURNER ARTHUR B $3,529.77 3583
1606 MOSELEY AVE
LOT 19
-----SEC 09 TWP 21 RNG 29-------
PERSAUD INDRANIE $3,173.02 3584
2544 RIVERTREE CIR
SEC 09 TWP 21S RGE 29E
S 110 FT OF E 133 FT OF E
1/4 OF NE 1/4 OF NW 1/4
(LESS RDS)
********LITTLE WEKIWA ESTATES NO 1 ********
********PB 9 PG 52 ********
ACKERMAN JAN & VICTORIA $3,191.13 3585
837 WAKEFIELD ST
LOT 3 BLK B
TANNLER KAREN L $3,230.61 3586
296 SPRING RUN CIR
LOT 1 BLK C
JONES WAYNE + HELEN L $339.15 3587
790 RICHBEE DR
LOT 3 BLK E
********SAN SEBASTIAN HEIGHTS UNIT 1A ********
********PB 16 PG 70 ********
LYONS D ARLENE $1,279.45 3588
520 SAN SEBASTIAN PRADO
LOT 18 BLK G
SAN SEBASTIAN HEIGHTS
UNIT 1A
PB 16 PG 70
********LAKE HARRIET ESTATES ********
********PB 12 PGS 15 + 16 ********
VIERA OTTO MERCEDES R D $492.18 3589
163 LAKE HARRIET DR
LOT 10
GERENA JUAN M & $1,003.71 3590
GERENA JOHN M
LOT 22 (LESS ST RD 436)
VAZQUEZ JOSE A R $288.75 3591
105 LAKE HARRIET DR
LOT 23
FIUMARA PASQUALE $1,175.37 3592
113 DAHLIA DR
LOT 52
CARUJO ADELA $940.15 3593
645 WHEELING AVE
LOT 60
PEARSON RAYMOND M SR $534.69 3594
138 SAGE ST
LOT 84
SMITH ROBERT L & FRANCES $872.55 3595
1730 WINCHESTER DR
LOT 112
HAGGARD ALDEN E & BETTY L &C/O $446.64 3596
HARTSGROVE RONALD A & KELLY E
LOT 122
JOSEPH JEAN F & JOSEPHINE N $447.13 3597
133 WILLOW AVE
LOT 166 + S 8 FT OF LOT
167
SPUMANTI CORP $803.71 3598
P O BOX 770707
LOT 179
********NORTHWOOD ********
********PB 17 PGS 41 + 42 ********
HEREDIA JOSE R & ELIZABETH $669.33

NAME-LEGAL DESCRIPTION — TAX-COST

908 SYCAMORE LN 3599
LOT 7
GRODAN EUGENIA M $1,260.11 3600
824 MIMOSA DR
LOT 30
********BROOKHOLLOW ********
********PB 17 PG 65 ********
WAGGONER RONALD J & MARLA J $1,768.43 3601
607 CROSBY DR
LOT 38
CROSS HOYETT W & ANNE F $1,099.13 3602
1010 TERRY DR
LOT 48
SISEMAN ALBERT W & JOYCE E $1,310.42 3603
1006 BONITA DR
LOT 67
********SAN SEBASTIAN HEIGHTS UNIT 3 ********
********PB 17 PGS 91 + 92 ********
GAGLIOTI PASQUALE & BONITA $1,448.62 3604
633 BUOY LN #104
LOT 39
SAN SEBASTIAN HTS UNIT 3
PB 17 PGS 91 + 92
DECK GARY R $1,073.63 3605
813 TOLEDO DR
LOT 68
SAN SEBASTIAN HTS UNIT 3
PB 17 PGS 91 + 92
MOLNAR RANDALL S & PATRICIA D $1,292.91 3606
613 MAJORCA AVE
LOT 77
SAN SEBASTIAN HTS UNIT 3
PB 17 PGS 91 + 92
********JAMESTOWN VILLAGE UNIT 1 ********
********PB 30 PGS 8 & 9 ********
WITTER HOWARD C & BARBARA J $1,020.79 3607
2325 SWEETWATER COUNTRY CLUB
UNIT 401 BLK A
RIEDEL JAMES M $1,092.47 3608
P O BOX 571
UNIT 201 BLK A
POWELL NORMAN C PERSONAL REP $1,103.40 3609
162 NE 120TH ST
UNIT 1103 BLK A
********LANDING THE ********
********PB 36 PGS 41 TO 51 ********
LANDING PROPERTIES $839.92 3610
P O BOX 161020
LOT 11
THE LANDING
PB 36 PGS 41 TO 51
LANDING PROPERTIES $839.92 3611
P O BOX 161020
LOT 13
THE LANDING
PB 36 PGS 41 TO 51
EDWARDS CARMEN L $1,181.82 3612
753 COVE WAY
LOT 19
THE LANDING
PB 36 PGS 41 TO 51
********SPRING OAKS UNIT 3 ********
********PB 17 PGS 74 75 + 76 ********
AYALA ANGEL F & ROSA B $1,974.68 3613
512 BALSAWOOD CT
LOT 330
********SPRING OAKS UNIT 5 ********
********PB 18 PGS 21 + 22 ********
AMICK JOHN N & MARILYN G $1,124.14 3614
602 LITTLE WEKIVA RD
LOT 351
BROWN SYDNEY O & CYNTHIA M $1,116.79 3615
648 WILLOWWOOD AVE
LOT 391
SULAL ANGELITA J $2,019.48 3616
614 LITTLE WEKIVA RD
LOT 396
LAGOS BLANCA & FERNANDO $1,100.40 3617
634 PARKWOOD AVE
LOT 405
STERLING CAROL P $1,628.70 3618
625 PLUMWOOD DR
LOT 447
********BRANTLEY COVE ********
********PB 21 PG 91 ********
MEERS RAYMOND A & PAMELA C $1,812.72 3619
1313 CLASSIC DR
LOT 4
NOVOTNY MICHAEL D & SANDRA $1,920.00 3620
1301 CLASSIC DR
LOT 11
-----SEC 10 TWP 21 RNG 29-------
LVT DEV INC $6,456.94 3621
242 WESTMONTE DR N
SEC 10 TWP 21S RGE 29E
E 1/2 OF SW 1/4 S OF RY
(LESS N 300 FT & PT PLATTED
HEATHERTON VILLAGE UNIT 1 &
BEG N 49 DEG 11 MIN 6 SEC W
130.24 FT OF MOST ELY COR
HEATHERTON VILLAGE UNIT 1
RUN N 49 DEG 11 MIN 6 SEC W
186.52 FT N 62 DEG 33 MIN 8
SEC E 109.24 FT S 87 DEG 48
MIN 52 SEC E 157 FT S 2 DEG
13 MIN 8 SEC W 130 FT N 87
DEG 46 MIN 52 SEC W 125 FT
S 40 DEG 48 MIN 52 SEC W
19.76 FT TO BEG & LA VITA CONDO
PH 1 & PH 2 & PH 4 & BEG 79.5 FT W
& 329.67 FT N OF S 1/4 COR RUN W
115.66 FT N 72.7 FT E 115.66 FT S
72.7 FT TO BEG)
********SPRING OAKS ********
********PB 16 PGS 84 + 85 ********
SECIA CRAIG A & ARLENE R $1,702.03 3622
15845 GLOCKWOOD AVE
LOT 21
MATT KAREN S $1,448.78 3623
510 PARKWOOD CT
LOT 41
BUCCELLATO LAURA $1,683.44 3624
520 APPLEWOOD AVE
LOT 97
BJURMARK WILLIAM C & ROSEMARY $1,283.77 3625
518 OAKWOOD CT
LOT 164
********SPRING OAKS UNIT 4 ********
********PB 17 PGS 95 + 96 ********
GONZALES RUPERT W & CARLINE $2,022.15 3626
[illegible] ST E
LOT 710
STONE ROY S & OLIVE M $1,537.43 3627
610 LAKESPUR LANE
LOT 850
HENRY WINSTON & VERA $1,965.40 3628
631 PRAIRIE LN
LOT 910
********RIVER RUN SEC 1 ********
********PB 19 PGS 87 & 88 ********
EVANS ROBERT L $1,291.61 3629
903 DELTA CT
LOT 13 BLK A
SHERK MARK P & PAULA I $966.51 3630
907 LITTLE BEND RD
LOT 4 BLK B
********RIVER RUN SEC 2 ********
********PB 20 PGS 23 & 24 ********
DELAPENHA DUDLEY & SONIA & $845.99 3631
COOPER ETHEL
LOT 15 BLK A
BROWN ROY R & DAISY O $1,714.00 3632
3535 ACRE CT
LOT 31 BLK C
********RIVER RUN SEC 3 ********
********PB 21 PGS 61 TO 64 ********
JETHA ALAUDIN M & $1,295.04 3633
823 RILL DRIVE
LOT 120
********RIVER RUN SEC 4 ********
********PB 23 PGS 54-57 ********
SWEENEY LINDA M $1,074.98 3634
467 NEWHOPE DR
LOT 200
********CENTER PLACE CONDO ********
********PB 26 PGS 92 TO 94 ********
FIGUEROA FRANCISCO & LUZ M & $407.97 3635
FIGUEROA CARLOS JTS
UNIT 3 BLDG A
CHACON RODOLFO $711.83 3636
1064 BRIELLE CT
UNIT 6 BLDG C
********SPRINGDALE REPLAT OF ********
********PB 26 PG 16 ********
SIDDIQUI NILOFER $1,051.55 3637
6723 FAIRWAY COVE DR
LOT 48
MARVASO GERALD M & CHERYL W $1,093.63 3638
676 BENITAWOOD CT
LOT 159
********OAKLAND VILLAGE SEC 2 ********
********PB 26 PGS 27 & 28 ********
HARRINGTON PATRICIA A $1,090.03 3639
489 ABBA ST
LOT 51
CORBRIDGE J BRADFORD $1,111.97 3640
200 ROYAL PALM CT
LOT 68
KOTADIA PRAFULL R $1,088.55 3641
P O BOX 690
LOT 87
PECK EARL W SR $1,090.83 3642
5231 SPRINGSIDE CT
LOT 95
********MONTGOMERY RIDGE SEC 1 ********
********PB 27 PGS 82 TO 84 ********
STARKEY CRAIG D $1,200.90 3643
P O BOX 1803
PT OF LOT 2 DESC AS BEG NE COR
RUN S 78.48 FT W 338.27 FT N 06
DEG 20 MIN 25 SEC E 78.91 FT E 330
FT TO BEG
********OAKLAND VILLAGE SEC 3 ********
********PB 26 PGS 23 & 24 ********
ROOP VONDA J $516.40 3644
1000 DOUGLAS AVE APT 91
LOT 134
********OAKLAND VILLAGE SEC 4 PH 2 ********
********PB 30 PG 34 ********
ZUREK JOHN J & DEBORAH K $518.67 3645
458 GALLBERRY ST
LOT 196
********OAKLAND VILLAGE SEC 4 PH 3 ********
********PB 30 PG 40 ********
PSOMAS RICHARD M SR $971.63 3646
636 SMOKERISE BLVD
LOT 212
********MIOCEN SPRINGS CONDO ********
********ORB 1594 PG 668 ********
SMITH BRUCE TRUSTEE $567.59 3647
C/O LINDA SMITH
UNIT 30 BLDG 3
HEMELA DAVID A $1,010.02 3648
105 BRIDGEWAY CIR
UNIT 80 BLDG 6
BRINKER HUNTER A III & KELLIE $567.59 3649
624 CAMBRIDGE WAY #106
UNIT 106 BLDG 7B
MAHER STEVEN S & DIANE M $1,155.60 3650
P O BOX 767
UNIT 173 BLDG 118
HEMELA DAVID A $1,150.57 3651
105 BRIDGEWAY CIR
UNIT 176 BLDG 119
HEMELA DAVID A $1,173.53 3652
105 BRIDGEWAY CIR
UNIT 247 BLDG 158
BURKEY GARY L & JULIE M $1,173.53 3653
1896 WINGFIELD DR
UNIT 249 BLDG 158
HEMELA DAVID A $1,173.53 3654
105 BRIDGEWAY CIR
UNIT 363 BLDG 228
********LA VITA CONDO PH 1 ********
********PB 34 PGS 64 TO 68 ********
DUNNE JOHN & KAROLYN J $1,559.42 3655
543 VIA FONTANA DR #101
UNIT 101 BLDG 3
HOPPER ARTHUR W $1,195.34 3656
543 VIA FONTANA DR #205
UNIT 205 BLDG 3
ANDERSON THERESA J $1,559.42 3657
713 SANDY CT #376
UNIT 101 BLDG 19
LVT DEV INC $1,586.29 3658
242 WESTMONTE DR N
UNIT 202 BLDG 19
********SUN RIDGE 4 TOWNHOMES OF ********
********A CONDO ********
********PB 35 PGS 1 TO 4 ********
STARKEY CRAIG D $1,097.98 3659
P O BOX 1803
UNIT 103
TOWNHOMES OF SUN RIDGE 4 A CONDO
PB 35 PGS 1 TO 4
STARKEY CRAIG D $1,016.45 3660
P O BOX 1803
UNIT 104
TOWNHOMES OF SUN RIDGE 4 A CONDO

NAME-LEGAL DESCRIPTION TAX-COST

PB 35 PGS 1 TO 4
********SUN RIDGE & TOWNHOMES OF ********
********A CONDO ********
********PB 35 PGS 5 TO 8 ********
STARKEY CRAIG D $1,172.17 3661
P O BOX 1803
UNIT 121
TOWNHOMES OF SUN RIDGE & A CONDO
PB 35 PGS 5 TO 8
PELTER CENA C $521.75 3662
505 SUN RIDGE PL #122
UNIT 122
TOWNHOMES OF SUN RIDGE & A CONDO
PB 35 PGS 5 TO 8
STARKEY CRAIG D $1,016.45 3663
P O BOX 1803
UNIT 124
TOWNHOMES OF SUN RIDGE & A CONDO
PB 35 PGS 5 TO 8
STARKEY CRAIG D $1,016.45 3664
P O BOX 1803
UNIT 125
TOWNHOMES OF SUN RIDGE & A CONDO
PB 35 PGS 5 TO 8
********LA VITA CONDO PH 2 ********
********PB 38 PGS 8 TO 12 ********
LVT DEV INC $1,798.27 3665
242 WESTMONTE CR N
UNIT 102 BLDG 13
LVT DEV INC $1,646.46 3666
242 WESTMONTE CR N
UNIT 201 BLDG 13
LVT DEV INC $1,769.58 3667
242 WESTMONTE CR N
UNIT 205 BLDG 13
PIPIA VINCENZO A $1,646.46 3668
1404 FARRINDON CIR
UNIT 206 BLDG 13
LVT DEV INC $1,646.46 3669
242 WESTMONTE CR N
UNIT 201 BLDG 14
LVT DEV INC $1,769.58 3670
242 WESTMONTE CR N
UNIT 203 BLDG 14
KUHLE CATHY M $1,696.09 3671
505 VITA DELL ORO DR #204
UNIT 204 BLDG 14
LVT DEV INC $1,769.58 3672
242 WESTMONTE CR N
UNIT 205 BLDG 14
LVT DEV INC $1,646.46 3673
242 WESTMONTE CR N
UNIT 206 BLDG 14
********LA VITA CONDO PH 4 ********
********PB 44 PGS 82 THRU 86 ********
DELTA PRESTIGE HOMES INC $180.11 3674
520 CROWN OAK CENTER DR
UNIT 101 BLDG 1
DELTA PRESTIGE HOMES INC $180.11 3675
520 CROWN OAK CENTER DR
UNIT 102 BLDG 1
DELTA PRESTIGE HOMES INC $180.11 3676
520 CROWN OAK CENTER DR
UNIT 103 BLDG 1
DELTA PRESTIGE HOMES INC $180.11 3677
520 CROWN OAK CENTER DR
UNIT 201 BLDG 1
DELTA PRESTIGE HOMES INC $180.11 3678
520 CROWN OAK CENTER DR
UNIT 202 BLDG 1
DELTA PRESTIGE HOMES INC $180.11 3679
520 CROWN OAK CENTER DR
UNIT 203 BLDG 1
DELTA PRESTIGE HOMES INC $180.11 3680
520 CROWN OAK CENTER DR
UNIT 101 BLDG 5
DELTA PRESTIGE HOMES INC $180.11 3681
520 CROWN OAK CENTER DR
UNIT 102 BLDG 5
DELTA PRESTIGE HOMES INC $180.11 3682
520 CROWN OAK CENTER DR
UNIT 103 BLDG 5
DELTA PRESTIGE HOMES INC $180.11 3683
520 CROWN OAK CENTER DR
UNIT 201 BLDG 5
DELTA PRESTIGE HOMES INC $180.11 3684
520 CROWN OAK CENTER DR
UNIT 202 BLDG 5
DELTA PRESTIGE HOMES INC $180.11 3685
520 CROWN OAK CENTER DR
UNIT 203 BLDG 5
DELTA PRESTIGE HOMES INC $180.11 3686
520 CROWN OAK CENTER DR
UNIT 101 BLDG 6
DELTA PRESTIGE HOMES INC $180.11 3687
520 CROWN OAK CENTER DR
UNIT 102 BLDG 6
DELTA PRESTIGE HOMES INC $180.11 3688
520 CROWN OAK CENTER DR
UNIT 103 BLDG 6
DELTA PRESTIGE HOMES INC $180.11 3689
520 CROWN OAK CENTER DR
UNIT 104 BLDG 6
DELTA PRESTIGE HOMES INC $180.11 3690
520 CROWN OAK CENTER DR
UNIT 105 BLDG 6
DELTA PRESTIGE HOMES INC $180.11 3691
520 CROWN OAK CENTER DR
UNIT 106 BLDG 6
DELTA PRESTIGE HOMES INC $180.11 3692
520 CROWN OAK CENTER DR
UNIT 201 BLDG 6
DELTA PRESTIGE HOMES INC $180.11 3693
520 CROWN OAK CENTER DR
UNIT 202 BLDG 6
DELTA PRESTIGE HOMES INC $180.11 3694
520 CROWN OAK CENTER DR
UNIT 203 BLDG 6
DELTA PRESTIGE HOMES INC $180.11 3695
520 CROWN OAK CENTER DR
UNIT 204 BLDG 6
DELTA PRESTIGE HOMES INC $180.11 3696
520 CROWN OAK CENTER DR
UNIT 205 BLDG 6
DELTA PRESTIGE HOMES INC $180.11 3697
520 CROWN OAK CENTER DR
UNIT 206 BLDG 6
DELTA PRESTIGE HOMES INC $180.11 3698
520 CROWN OAK CENTER DR
UNIT 101 BLDG 17
DELTA PRESTIGE HOMES INC $180.11 3699
520 CROWN OAK CENTER DR
UNIT 102 BLDG 17
DELTA PRESTIGE HOMES INC $180.11 3700
520 CROWN OAK CENTER DR
UNIT 103 BLDG 17
DELTA PRESTIGE HOMES INC $180.11 3701
520 CROWN OAK CENTER DR
UNIT 201 BLDG 17
DELTA PRESTIGE HOMES INC $180.11 3702
520 CROWN OAK CENTER DR
UNIT 202 BLDG 17
DELTA PRESTIGE HOMES INC $180.11 3703
520 CROWN OAK CENTER DR
UNIT 203 BLDG 17
DELTA PRESTIGE HOMES INC $180.11 3704
520 CROWN OAK CENTER DR
UNIT 101 BLDG 18
DELTA PRESTIGE HOMES INC $180.11 3705
520 CROWN OAK CENTER DR
UNIT 102 BLDG 18
DELTA PRESTIGE HOMES INC $180.11 3706
520 CROWN OAK CENTER DR
UNIT 103 BLDG 18
DELTA PRESTIGE HOMES INC $180.11 3707
520 CROWN OAK CENTER DR
UNIT 201 BLDG 18
DELTA PRESTIGE HOMES INC $180.11 3708
520 CROWN OAK CENTER DR
UNIT 202 BLDG 18
DELTA PRESTIGE HOMES INC $180.11 3709
520 CROWN OAK CENTER DR
UNIT 203 BLDG 18
-----SEC 11 TWP 21 RNG 29-------
UEAS SEGREST INV $1,877.18 3710
470 CENTRAL PKWY W
SEC 11 TWP 21S RGE 29E
BEG 25 FT S OF NW COR OF SW 1/4 OF SW 1/4 RUN E 645.76 FT S 337.53 FT W 644.83 FT N 337.52 FT TO BEG
(LESS RD)
DILEANO CARLOS & JULIETA $1,932.95 3711
715 ARNOLD ST
SEC 11 TWP 21S RGE 29E
S 210 FT OF N 655 FT OF E 1/2 OF W 1/2 OF NE 1/4 OF NW 1/4 OF SE 1/4
********APPLE VALLEY UNIT 02 ********
********PB 16 PG 35 ********
VARGAS CEFERINO A & DESIREE L $2,053.61 3712
102-13 ROOSEVELT AV
LOT 62
APPLE VALLEY UNIT 2
PB 16 PG 35
********WEST ALTAMONTE HEIGHTS SEC 2 ********
********PB 10 PG 75 ********
WERT RALPH I & EVELYN B $397.61 3713
140 E OAKHURST ST
LOT 12 BLK F
WEST ALTAMONTE HEIGHTS
SEC 2
PB 10 PG 75
CONNOR MICHAEL F & MARGARET M $1,237.09 3714
357 RIDGEWOOD AVE
LOT 19 & E 11 FT OF LOT 20
BLK F
WEST ALTAMONTE HEIGHTS
SEC 2
PB 10 PG 75
PIERROT GEORGE P & JEANINE $871.61 3715
337 RIDGEWOOD ST E
LOT 26 BLK F
WEST ALTAMONTE HEIGHTS
SEC 2
PB 10 PG 75
LONSWAY KATHLEEN $486.17 3716
637 JAMESTOWN BLVD #2156
LOTS 33 & 34 BLK F
WEST ALTAMONTE HEIGHTS
SEC 2
PB 10 PG 75
SEGUINE GARY & JOANNE M $716.74 3717
300 RIDGEWOOD ST E
LOT 1 BLK G
WEST ALTAMONTE HEIGHTS
SEC 2
PB 10 PG 75
WARREN CAROLE $72.23 3718
320 E RIDGEWOOD ST
LOT 7 BLK G
WEST ALTAMONTE HEIGHTS
SEC 2
PB 10 PG 75
AFSHARI ALI A & THERESA A $1,412.46 3719
348 RIDGEWOOD ST E
LOT 16 (LESS W 41 FT) & ALL LOT 17 & W 20 FT OF LOT 18
BLK G
WEST ALTAMONTE HEIGHTS
SEC 2
PB 10 PG 75
O'MEARA THOMAS W & AIMEE $513.73 3720
320 ALPINE ST E
LOT 8 BLK H
WEST ALTAMONTE HEIGHTS
SEC 2
PB 10 PG 75
SULLIVAN KEVIN G $1,180.52 3721
328 ALPINE ST E
LOTS 10 & 11 BLK H
WEST ALTAMONTE HEIGHTS
SEC 2
PB 10 PG 75
********APPLE VALLEY UNIT 3 ********
********PB 17 PG 13 ********
FENNERAN FRANCIS P & $1,494.72 3722
ELIZABETH E
LOT 83
********CRANES ROOST VILLAGE ********
********ORB 1092 PG 1880 ********
HALL EDMUND J JR & ROSAIRE R $714.19 3723
723 10TH STREET SE
UNIT 303
********WEST ALTAMONTE HEIGHTS SEC 3 ********
********PB 10 PG 76 ********
PARKER DAVID W $1,060.47 3724
217 SHEPPARD ST
LOT 4 BLK A
WEST ALTAMONTE HEIGHTS
SECTION 3
PB 10 PG 76
QUINLAN NOEL E & KAREN R $1,293.27 3725
224 ALPINE ST E
LOTS 9 & 10 BLK E
WEST ALTAMONTE HEIGHTS
SECTION 3
PB 10 PG 76
********HILLTOP ESTATES ********
********PB 14 PG 1 ********
BRAY H SCOTT & PATRICIA T $1,169.50
155 HILLTOP PLACE 3726
LOT 10
********DOUGLAS & NORTH ********
********PB 23 PGS 97 TO 99 ********
BANKERS TRUST CO OF CA TR $4,806.39 3727
* UNITS 909 TO 925 & 934 TO 948 & 960 TO 973 & 966 TO 996 & 998 & 999
********WEST ALTAMONTE HEIGHTS SEC 1 ********
********PB 10 PG 69 ********
GUSTAFSON BRAD LEE $670.80 3728
336 E HILLCREST ST
LOTS 3 & 4 BLK A
WEST ALTAMONTE HEIGHTS
SECTION 1
PB 10 PG 69
RIGGS ROBERT W & ANILDA A $1,176.66 3729
332 HIGHLAND ST E
LOTS 6 & 7 BLK B
WEST ALTAMONTE HEIGHTS
SECTION 1
PB 10 PG 69
MOSLEY DEAN & PAMELA $1,457.96 3730
303 ORANGE ST E
LOTS 23 & 24 BLK C
WEST ALTAMONTE HEIGHTS SEC 1
PB 10 PG 69
PRECISION EQUITY INV INC $237.49 3731
208 COLONIAL DR E
LOT 19 BLK E
WEST ALTAMONTE HEIGHTS SEC 1
PB 10 PG 69
********CRANES ROOST VILLAGE 03 ********
********ORB 1252 PG 1572 ********
RUSSELL AGNES B $497.14 3732
530 CRANES WAY UNIT 304
UNIT 304
CRANES ROOST VILLAGE III
ORB 1252 PG 1572
********CRANES ROOST VILLAS ********
********PB 23 PGS 76-77 ********
JERVEY JOHN P TRUSTEE $1,298.95 3733
4985 PALM AVE
LOT 83
EVANS JERRY $1,296.39 3734
P O BOX 915182
LOT 93
EVANS JERRY C $1,283.86 3735
P O BOX 915182
LOT 120
CARLSON CAROLYN C $971.85 3736
P O DRAWER 940819
LOT 131
D R HORTON INC $323.67 3737
130 UNIVERSITY PARK
LOT 170
D R HORTON INC $323.67 3738
130 UNIVERSITY PARK
LOT 171
D R HORTON INC $323.67 3739
130 UNIVERSITY PARK DR
LOT 172
********CRANES ROOST VILLAGE 05 ********
********ORB 1280 PG 1483 ********
PERRY ALAN R $807.42 3740
65 HUNTING ST
LOT 105
CRANES ROOST VILLAGE V
ORB 1280 PG 1483
DESARIO ANDREW J $1,037.11 3741
2049 HOWELL BRANCH RD
LOT 202
CRANES ROOST VILLAGE V
ORB 1280 PG 1483
********CRANES ROOST VILLAGE 07 ********
********ORB 1367 PG 637 ********
COTTON FLORENCE C & $1,037.11 3742
NIBLETT RICHARD J TRUSTEES
UNIT 206
CRANES ROOST VILLAGE 7
ORB 1367 PG 637
********ONE DOUGLAS PLACE CONDO ********
********ORB 1492 PG 410 ********
AMOUDI WISSAM O $2,262.93 3743
100 CITRUS ST W
UNIT O
********VICTORIA PARK ********
****
JOZWIAK ANTHONY $3,754.49 3744
MILLS LINDA P TCHW
LOT 10
********DOUGLAS POINTE ********
********PB 44 PGS 91 & 95 ********
SEMINOLE GROWTH FUNT LTD $2,582.49
520 CROWN OAK CENTRE DR 3745
LOT 2
-----SEC 12 TWP 21 RNG 29-------
********TROPIC HILL SUBD ********
********PB 7 PG 60 ********
SUTTER WALTER G $398.13 3746
316 EVANSDALE RD
LOTS 5 & 6 (LESS E 60 FT OF LOTS 5 & 6) BLK B
********HERMITS COVE ********
********PB 16 PG 72 ********
LAWSON CHARLES M & REBIEL M $1,617.28 3747
681 HERMITS COVE
LOT 2
********VILLAGES THE ********
********ORB 973 PG 1290 ********
BUCHANAN C E & $1,139.43 3748
HOWARD W F
UNIT 3 BLDG E
THE VILLAGES
ORB 973 PG 1290
********HERMITS COVE SOUTH 1ST ADD ********
********PB 21 PG 8 ********
CASH STEVEN B & LINDA S $2,088.18 3749
677 KAREN CT
LOT 2
********PALM SPRINGS SQUARE CONDO ********
********PB 28 PG 72 ********
MARKS WILLIAM O & JUDITH M $1,722.07 3750
631 PALM SPRINGS DR
UNIT 11B
********PALM SPRINGS MEDICAL CENTER ********
********OFFICE CONDO ********
********PB 29 PGS 93 & 94 ********
ASFORD PAUL O $2,089.02 3751
665 PALM SPRINGS DR
UNIT 1B
PALM SPGS MEDICAL CNTR OFFICE CONDO
PB 29 PGS 93 & 94
********SANLANDO ********
********PB 3 PGS 65 1/2 66 67 & 68 ********
ALTAMONTE HOMES CO INC $9.76 3752
LAKE BOTTOM OF LAKE FLORIDA
HATTAWAY TALLEY L $436.90 3753
129 HATTAWAY DR
LOTS 8 & 9 BLK 3
SIMMONS ROBERT W & $2,384.24 3754
LEVINE LISA E JTS
LOTS 9 & 10 BLK 5
NICHOLAS TIMOTHY L & HOLLY D $679.01 3755
132 VIRGINIA RD
LOT 19 & E 1/2 OF LOT 18
BLK 7
REIN HARRY $2,749.90 3756
C/O 1230 DOUGLAS AVE
LOTS 1 & 2 BLK 8
ROTHSCHILD STEPHEN T $67.01 3757
1778 HUNTERS GREEN CT
LOT 4 (LESS WLY 7.5 FT) BLK 11
F N B ENTERPRISES INC $363.54 3758
1355 E ALTAMONTE DR
LOTS 6 7 8 9 & 10
BLK 11
ROBINSON KATIE $133.34 3759
618 W ROBINSON ST
LOTS 11 & 12 BLK 11
RODRIQUEZ CARLOS M $302.70 3760
316 BROADVIEW AVE
LOTS 18 TO 22 BLK 11
SIMMONS ROBERT W & $1,104.66 3761
LEVINE LISA E
PT LOTS 27 & 28 BEG SE COR LOT 28 RUN W 73.17 FT N 2 DEG 31 MIN 33 SEC E 140.16 FT E 37.6 FT S 10 FT E 30 FT S 130 FT TO BEG BLK 11
NEAL MARK $269.71 3762
333 MAGNOLIA ST
LOT 43 BLK 11
MONGEN JUANITA E & $357.96 3763
MORSE MARY B JTS
LOTS 10 & 11 BLK 12
MORSE MARY B $217.12 3764
307 MAGNOLIA AVE
LOTS 12 & 13 BLK 12
ROBINSON KATIE $208.48 3765
618 W ROBINSON ST
LOT 21 BLK 12
SIMMONS ANITA $401.84 3766
P O BOX 150193
LOT 1 BLK 13
DRANES HENRY $268.15 3767
110 SPRING ST
LOT 8 BLK 13
LAMAR BETTY J $931.57 3769
100 SPRING ST
LOTS 9 & 10 BLK 13
THOMAS CATHERINE $308.83 3770
P O BOX 552
LOTS 17 18 19 & 20 BLK 14
MALLEY LORETTA $1,196.19 3771
P O BOX 2001
LOTS 23 & 24 BLK 19
MARAGH MORIN C $495.10 3772
831 LONGWOOD MARKHAM RD
LOTS 11 & 12 BLK 22
HERRING ROBERT W JR & PATRICIA $1,014.12 3773
707 TROPIC HILL
LOT 13 & E 1/2 OF LOT 11
BLK 23
GRANNICHAS KRISTINA R $1,566.32 3774
709 TROPIC HILL
LOTS 14 & 15 BLK 23
COHEN PETER J $1,077.75 3775
895 N ST RD 427
LOTS 6 & 7 & VACO ST ADJ
ON E BLK 24
GREENFORD HOMES INC $762.90 3776
965 FAIRVIEW ST
BEG SE COR LOT 24 RUN S 62 DEG W 75 FT N 34 DEG 30 MIN W TO SHORE LI NELY ALONG SHORE LI TO A PT N 28 DEG W OF BEG S 28 DEG E TO BEG
BLK 25
JEANCOLA SCOT T $2,428.56 3777
716 FLORIDA BLVD
LOT 91 BLK 25
REID WALTER JR & MARGIE $1,609.21 3778
710 FLORIDA BLVD
SLY 40 FT OF LOT 56 & ALL LOT 57 BLK 25
LANGLEY VICTOR A $1,907.81 3779
4783 ARROW RD
LOTS 60 61 & 62 BLK 25
PEELER MARCUS W $831.75 3780
P O BOX 150996
LOTS 13 & 15 BLK 26
ZWEIFACH ROCHELLE $1,568.39 3781
940 SEMINOLE AVE
LOTS 1 & 2 (LESS NLY 25 FT OF LOT 2) BLK 29
WALSH BRIAN A $1,442.57 3782
936 LAKE MARION DR
LOTS 13 14 & 15 (LESS BEG NE COR LOT 13 RUN W 55.92 FT S 5 DEG 49 MIN 26 SEC E 41.98 FT S 84 DEG 10 MIN 34 SEC W 11.90 FT S 5 DEG 49 MIN 26 SEC E 11.98 FT N 84 DEG 10 MIN 34 SEC E 11.79 FT S 5 DEG 49 MIN 26 SEC E 11.06 FT N 84 DEG 10 MIN 34 SEC E 11.03 FT S 5 DEG 38 MIN 13 SEC E 11.06 FT N 83 DEG 49 MIN 3 SEC E 31.01 FT NWLY ALONG E LI LOTS 15 14 & 13 TO BEG)
BLK 30
KREINBIHL THOMAS E $1,609.79 3783
101 BEACH AVE
LOTS 19 20 & 21 BLK 36
STEVENS SCOTT $1,761.60 3784
950 LAKE MARION DR
LOT 1 & BEG MOST NLY COR LOT 1 RUN N 36 DEG W 85 FT S 17 DEG 5 MIN W 210 FT S 77 DEG 12 MIN W 110 FT S 10 FT W OF MOST SLY COR LOT 1 E TO SD COR NELY & NLY ON OLD SHORE-LINE TO N LI LOT 1 NELY ON LI TO BEG BLK 38
WOOD W P III & LYNN W $83.96 3785
1231 RIDGE ROAD
W 20 FT OF LOT 11 & S 1/2 OF VACO ST ON N BLK 40
KNUTTI REGINALD L & CAROL C $706.64 3786
14810 INNERARITY POINT
LOT 9 & W 19 1/2 FT OF LOT 10 BLK 46
O'CASEK BRIAN $458.28 3787
608 ALPINE ST E
W 20.5 FT OF LOT 5 & E 37 FT OF LOT 6 BLK 47
SUMRALL DONALD R & DOLORES A $1,573.15 3788
600 ORANGE ST E
LOTS 7 & 8 BLK 51
WAGEL BART E $1,773.26 3789
1030 & PINE RIDGE CIR
LOT 1 & E 19.36 FT OF LOT 2
BLK 53
REISTER PETER E & MARY A $1,189.37 3790
547 HIGHLAND ST
E 28.96 FT OF LOT 32 & W 34.04 FT OF LOT 34 BLK 55
HARVELL LINDA G $1,192.82 3791
546 ALPINE ST
LOT 5 & E 18.45 FT OF LOT 6
BLK 56
ZARAWANI ADEL $2,047.51 3792
538 ALPINE ST E
W 11.41 FT OF LOT 10 & ALL LOT 11 & E 5.93 FT OF LOT 12 & PT OF VACO LAKE TILLIE W OF E LI OF W 11.41 FT OF LOT 10 & E OF W LI LOT 11 EXT S TO C/L OF HILLCREST ST THRU LAKE TILLIE BLK 56
WERNER JOHN B & MARGARET L $1,382.60 3793
545 HILLCREST ST E
ALL LOTS 30 & 31 & LOT 32 (LESS E 36.91 FT) & PT OF VACO LAKE TILLIE & HILL-CREST ST E OF E LI OF W 7.2 FT OF LOT 8 EXT S & W OF E LI LOT 30 & W OF C/L EXT INTO LAKE TILLIE BLK 56
LANDO TRUST INC $1,262.92 3794
526 RIDGEWOOD ST E
W 47.05 FT OF LOT 5 & E 31.42 FT OF LOT 6 BLK 57
AGUIRRE MIGUEL A & MARGARITA E $1,497.53 3795
441 OAKHURST ST E
LOTS 34 & 35 (LESS E 28 FT OF LOT 35) & E 10 FT OF LOT 33 BLK 60
FRAZIER DELANE B & BARBARA $1,130.74 3796
400 RIDGEWOOD ST
LOT 19 (LESS E 26.72 FT) & ALL LOT 20 BLK 62
BARNES MARK & PAMELA $976.58 3797
431 ALPINE ST E
LOT 9 & E 20.89 FT OF LOT 10 BLK 63
DAUGHERTY JANE R $742.48 3798
425 HIGHLAND ST
E 50 FT OF LOT 28 & W 25 FT OF LOT 29 BLK 64
FERNANDEZ RAFAEL & ELSIE $1,038.63 3799
434 E CITRUS ST
S 1/2 OF LOT 6 & ALL LOT 7
BLK 66
DAVIS ROXANNE M $1,979.89 3800
300 ADRIR AVE
LOT 16 & W 22.23 FT OF LOT 15 BLK 67
ALLEN JAMES R & DENISE A $1,019.85 3801
214 NEWBURYPORT AVE
LOT 20 & S 20 FT OF LOT 21
BLK 86
CLARK JOHN E & JOY C $374.03 3802
310 HERMITS TRL
S 15 FT OF LOT 2 & ALL LOT 3 & N 1/2 OF LOT 4 BLK 18
SMITH DOUGLAS H & SALLIE A $971.87 3803
302 FOREST AVE
LOT 14 & S 1/2 OF LOT 15
BLK 88
HUC $1,369.46 3804
C/O SINGLE FAMILY PROP DISP BR
N 41 FT OF LOT 20 & S 42 FT OF LOT 21 BLK 88
MARKS HOWARD S $905.94 3805
P O BOX 945
LOT 16 & S 30 FT OF LOT 17
BLK 90
********ALTAMONTE LAND HOTEL & ********
********NAVIGATION CO ********
********PB 1 PGS 9 10 & 12 ********
MONTALVO ALBERTO M $932.97 3806
1491 KINGSTON RD
LOT 220
ALTAMONTE LAND HOTEL & NAVIGATION CO
PB 1 PG 10
C I MONROE ASSOC $2,508.83 3807
C/O MARVIN F POER & CO
IMPROVEMENTS ONLY IN E 15 FT OF LOT 436
GALE JACK L & TINA C & $1,469.25 3808
AUSTIN WILLIAM W & ANNE V
PT OF LOT 440 DESC AS BEG INT W LINE LOT & SLY R/W ST RD 436 RUN S 328.6 FT E 22.7 FT NLY 328.5 FT TO A PT 22.7 FT E OF BEG W TO BEG
BALDWIN-FAIRCHILD FUNERAL $18,595.17 3809
HOMES INC
LOTS 442 TO 444 (LESS W 80 FT OF LOT 442 & BEG SE COR OF LOT 444 RUN E 18 FT N 176.5 FT SWLY 179.41 FT TO BEG)
TRANSMATIC INC $6,066.21 3810
1336 W WASHINGTON ST
W 80 FT OF LOT 442
ALTAMONTE LAND HOTEL & NAVIGATION CO
PB 1 PG 12
WARREN CLETUS M & MARIE A $4,000.84 3811
115 MAITLAND AVE
LOT 445 (LESS S 15 FT & RD)
ALTAMONTE LAND HOTEL & NAVIGATION CO
PB 1 PG 12
100 BOSTON AVENUE INC $50,717.39 3812
233 CENTRAL AVE
PT LOTS 600 601 & 602 DESC AS BEG 25 FT S OF NE COR LOT 602 RUN W 279 FT S 247.5 FT E 279 FT N 247.5 FT TO BEG
ORIENTA POINT CONDO ASSOC INC $39.80 3813
ATTN SENTRY MGMT INC STE 203
BEG NW COR LOT 651 RUN W 20 FT S 558 FT E 20 FT N TO BEG
ALTAMONTE LAND HOTEL & NAVIGATION CO
PB 1 PG 12
********LAKE MARION ESTATES UNRECO ********
********PLAT ********
BECKHAM HARRY F JR & LINDA $1,703.32 3814
P O BOX 151949
SEC 12 TWP 21S RGE 29E
BEG 689.66 FT E OF SW COR OF NW 1/4 OF NE 1/4 RUN N 36 DEG 12 MIN 58 SEC W 206.46 FT N 5 DEG 02 MIN 07 SEC W 60 FT S 75 DEG 01 MIN 32 SEC E 247.12 FT E 180 FT S 19 DEG 08 MIN 12 SEC E 171.83 FT W 318.09 FT TO BEG BEING LOT 8 UNRECD PLAT LAKE MARION ESTATES
-----SEC 13 TWP 21 RNG 29-------
********LAKE VILLAS CONDOMINIUM ********
********ORB 950 PG 620 ********
FLOOD KEVIN P $1,070.24 3815
144-A LAKE VILLAS DR
UNIT 144A
WILLIAMS RICHARD G $1,322.83 3816
186-A MAITLAND AVE
UNIT 186A
NIVENS DOROTHY A $1,207.99 3817
7841 GEORGE ANN
UNIT 65A
********BETTS ADD TO ALTAMONTE ********
********ROBERT L ********
********PB 2 PGS 96 & 97 ********
RICHARDS KENNETH U & ELAINE $6,764.49 3818
1408 TUSCA TRAIL
LOTS 1 2 3 4 5 6 & 13 BLK C (LESS RD)
ROBERT L BETTS ADD TO ALTAMONTE
PB 2 PG 96
AULT CLARENCE & SHIRLEY $725.93 3819
801 LAKE DR E
S 1/2 OF LOT 25 & ALL LOT 26 BLK E
ROBERT L BETTS ADD TO ALTAMONTE
PB 2 PG 96
PALMER THOMAS PERSONAL REP $959.35 3820
708 MAGNOLIA DR E
E 1/2 OF LOT 40 & ALL LOT 41 BLK E
ROBERT L BETTS ADD TO ALTAMONTE
PB 2 PG 96
MAGNOLIA SPRINGS CORP NV $16,035.81 3821
C/O ROGER LONSWAY
LOTS 1 TO 5 (LESS RD) & 13 & W 40 FT OF LOT 14 BLK F
ROBERT L BETTS ADD TO ALTAMONTE
PB 2 PG 96
MAGNOLIA SPRINGS CORP N V $992.56 3822
C/O ROGER LONSWAY
LOTS 6 & 7 & BEG SE COR LOT 7 RUN E 90 FT N TO S LI LOT 14 W 90 FT TO BEG BLK F
ROBERT L BETTS ADD TO ALTAMONTE
PB 2 PG 96
MAGNOLIA SPRINGS CORP NV $161.77 3823
C/O ROGER LONSWAY
E 10 FT OF LOT 14 BLK F
ROBERT L BETTS ADD TO ALTAMONTE
PB 2 PG 96
HOWELL TIMOTHY M & MARGARET $959.88 3824
817 HIGHLAND DR
LOTS 55 & 56 BLK F
ROBERT L BETTS ADD TO ALTAMONTE
PB 2 PG 96
********LAKE ORIENTA HILLS UNIT 1 ********
********PB 14 PG 71 ********
RODRIGUEZ CARLOS M & BRUNILDA $1,518.74 3825
643 BIRCH BLVD
LOT 3 BLK O
********UNDEROAKS ********
********PB 14 PG 98 ********
YEGGE GAYLORD S & MARTHA J $1,473.52 3826
814 HIGHLAND DR E
LOT 2 & E 7 FT OF LOT 1
JIMENEZ ANTONIO & FRANCES $1,406.90 3827
410 SILVER OAKS LN
LOT 20
DEL ROSSO JOSEPH O $1,470.99 3828
400 SILVER OAK LN
LOT 21 (LESS S 25 FT)
********HIDDEN HARBOUR ********
********PB 15 PGS 61 & 62 ********
MATTHEWS W WAYNE & MARILYN T $3,172.30 3829
609 MARINER WAY
LOT 5
BEALL JOHN W & ALLENE L $1,565.48 3830
641 MARINER WAY
PT OF LOT 21 BEG S 22 DEG 9 MIN 35 SEC W 10.79 FT OF NW COR RUN S 11 DEG 4 MIN 35 SEC W 94.34 FT S 22 DEG 9 MIN 35 SEC W 94.47 FT SELY ON RD 38.91 FT N 50 DEG 27 MIN 19 SEC E 72.38 FT S 85 DEG 1 MIN 32 SEC E 38.37 FT N 50 FT S 10 FT W 49.06 FT TO BEG
BUILCA TERRY J & ELIZABETH J $2,694.19 3831
602 RED SAIL LN
LOT 46
********ORIENTA POINT CONDOMINIUM 1 ********
********ORB 1073 PG 596 ********
ECKELSON STARLYN O $989.76 3832
1808 STANFORD AVE
UNIT 226
HOLLISTER NAOMI A $846.59 3833
4030 OLD RIVER RD
UNIT 238
COGAN JUNE R $415.55 3834
278 ORIENTA POINT
UNIT 278
********HERITAGE UNIT 5 ********
********PB 22 PG 95 ********
KELLY-JONES SHARON L $2,704.71 3835
301 KACHUBA CT
LOT 1
RETO MIKELL R $455.24 3836
1302 AZALEA LN
LOT 5
********CAPISTRANO ********
********ORB 1274 PG 1132 ********
HILL ROSE P $277.74 3837
200 MAITLAND AVE
UNIT 17 BLDG 1
EMANSKI THOMAS J JR $461.40 3838
949 BIRD BAY CT #207
UNIT 35 BLDG 3
HENDRICKSON GARY W $59.52 3839
C/O 4302 FOX HOLLOW CIR
UNIT 44 BLDG 3
BOWMAN MILDRED E $269.21 3840
200 MAITLAND AVE
UNIT 80 BLDG 6
MYERS LISA A $162.90 3841
200 MAITLAND AVE #110
UNIT 110 BLDG 8
SENTRY MANAGEMENT INC $737.12 3842
2180 ST RD 434
UNIT 133 BLDG 10
CASE LEONARD & BARBARA $323.67 3843
200 MAITLAND AVE #174
UNIT 174 BLDG 14
MC GHEE HELEN R $1,015.71 3844
200 MAITLAND AVE #177
UNIT 177 BLDG 14
KLINE LANCE S & $118.76 3845
SMITH LISA M TCHW
UNIT 194 BLDG 16
********CANCY COVE ********
********PB 24 PGS 86-91 ********
HAIDER SUFI R $599.31 3846
330 ORANGE AVE E
LOT 5
FOURDOZI JALIL $553.35 3847
P O BOX 300528
LOT 7
SHANZYE (FLA GEN PARTNERSHIP) $599.31 3848
129 S ORLANDO AVE
LOT 12
J P VII CORP $510.39 3849
P O BOX 300528
LOT 23
COHEN SAMUEL & CLAIRE $651.96 3850
500 E ORANGE AVE DR
LOT 48
OUIOLET MICHAEL R $553.35 3851
572 ORANGE AVE #61
LOT 61
TOMLINSON LAWRENCE M $587.81 3852
CARR LODGE
LOT 68
LAMINSKY EDDIE & ROSA L $553.35 3853
574 ORANGE AVE #69
LOT 69
JAMES STENNETT S & VIRGIE A $553.35 3854
850 HART BLVD N
LOT 70
RESTES MARTIN S $35.07 3855
576 ORANGE DR #84
LOT 84
COHEN BRUCE $599.31 3856
500 E ORANGE AVE DR
LOT 101
RACHEL ALBERT A & LEEANNAH T $553.35 3857
AND LESLIE A RACHEL
LOT 121
SKYLAR INV INC $265.86 3859
P O BOX 985
LOT 159
SEGRETO TONY $277.74 3860
602 ORANGE AVE #172
LOT 172
HUNT DAVID A & KATHRYN L $510.39 3861
630 E ORANGE AVE DR UNIT 182
LOT 182
MC GHEE WILLIAM O & HELEN R $599.31 3862
901 FORESTVIEW DR
LOT 197
BLACKWELDER DAVID L $406.02 3863
622 E ORANGE AVE DR
LOT 232
KUHN ROBERT E & FLORENCE $651.96 3864
9-19 HERITAGE DR
LOT 240
IESNON CYNTHIA C $697.90 3865
626 ORANGE AVE #242
LOT 242
********ROYAL ARMS CONDO ********
********ORB 1460 PG 1564 ********
ROYAL ARMS CONDO LTD $989.76 3866
ATTN B F J DEV INC
UNIT 11 BLDG 502
GROSSMAN HARRIS $989.76 3867
P O BOX 39503
UNIT 12 BLDG 510
BRADDOCK DEBRA A $1,104.61 3868
510 ORANGE DRIVE #21
UNIT 21 BLDG 510
ROYAL ARMS CONDO LTD $874.91 3869
ATTN B F J DEV INC
UNIT 11 BLDG 516
ROYAL ARMS CONDO LTD $874.91 3870
ATTN B F J DEV INC
UNIT 15 BLDG 516
HACKER ALFRED J & ROSE M & $356.65 3871
HACKER DAVID E
UNIT 16 BLDG 524
MACCLEARD MATTHEW J $920.87 3872
528-31 ORANGE DR
UNIT 26 BLDG 528
ROYAL ARMS CONDO LTD $989.76 3873
ATTN B F J DEV INC
UNIT 24 BLDG 536
VAROS MARY O $989.76 3874
84 BROCK RUN LANE
UNIT 20 BLDG 536
ROYAL ARMS CONDO LTD $989.78 3875
ATTN B F J DEV INC
UNIT 26 BLDG 536
ROYAL ARMS CONDO LTD $1,104.61 3876
ATTN B F J DEV INC
UNIT 22 BLDG 544
ROYAL ARMS CONDO LTD $1,150.97 3877
ATTN B F J DEV INC
UNIT 23 BLDG 544
ROYAL ARMS CONDO LTD $1,104.61 3878
ATTN B F J DEV INC
UNIT 27 BLDG 548
ROYAL ARMS CONDO LTD $1,104.61 3879
ATTN B F J DEV INC
UNIT 25 BLDG 548
********GENESIS PROFESSIONAL CENTER ********
********CONDO ********
********ORB 1491 PG 434 ********
CHAUDHARI GOVIND M TRUSTEE $2,830.77 3880
157 VISTA OAK DR
UNIT 8
GENESIS PROFESSIONAL CENTER CONDO
ORB 1491 PG 434
-----SEC 14 TWP 21 RNG 29-------
ALTAMONTE ASSOC $424.99 3881
130 LIBERTY ST
SEC 14 TWP 21S RGE 29E
BEG 25 FT N OF SE COR OF E 1/2 OF SW 1/4 OF NE 1/4 RUN W 25 FT N TO SLY R/W SR 436 NELY ALONG SLY R/W TO A PT N OF BEG S TO BEG
VARNER LAURA C $3,757.87 3882
C/O HOWARD SPEIGEL
SEC 14 TWP 21S RGE 29E
BEG 612.81 FT E & 668.31 FT S OF NW COR OF NE 1/4 OF NW 1/4 RUN N 236.89 FT W 50 FT N 101 FT W 114.60 FT S 145.57 FT W 55 FT S 196.81 FT E 233.76 FT TO BEG (1.4998 AC)
QAVAL INC $42,762.17 3883
SUNDOWNER INN
SEC 14 TWP 21S RGE 29E
BEG 123.9 FT N & 250 FT W OF SE COR OF SW 1/4 OF NW 1/4 RUN W 100 FT N 200 FT W 200 FT N 387.14 FT E 525 FT S 67.32 FT W 10.55 FT S 101.72 FT W 14.45 FT S 218.01 FT W 200 FT S 200 FT TO BEG
EASTPOINTE TOWERS ASSOC LTD $69,210.63 3884
200 ROBINSON ST E
SEC 14 TWP 21S RGE 29E
BEG 25 FT E & 388.78 FT S OF NW COR OF NE 1/4 OF NW 1/4 RUN S 350.82 FT E 391.3 FT N 120.8 FT N 16 DEG 10 MIN 56 SEC W TO PT E OF BEG W TO BEG (LESS RD)
(2.9 AC)
JONES C & SANDY $5,340.70 3885
1570 IRIS DR
SEC 14 TWP 21S RGE 29E
BEG 74.5 FT S & 331.82 FT W OF NE COR OF SW 1/4 RUN S 200 FT W 182.92 FT N 12 DEG 13 MIN 49 SEC E 90.28 FT N 44 DEG 13 MIN 29 SEC E 155.49 FT E 55 FT TO BEG
STEIN MILTON $91.42 3886
INTERSTATE MALL RENTAL OFFICE
SEC 14 TWP 21S RGE 29E
BEG INT SLY R/W SR 436 & WLY R/W NORTH LAKE BLVD RUN S 294.81 FT W 2.52 FT N 294.74 FT ELY ON CURVE 2.63 FT TO BEG
********IOWANA SUBD AMENDED PLAT ********
********PB 10 PG 11 ********
DEL VENTO JOSEPH & MARIA M $1,550.97 3887
407 NETHERWOOD CRESCENT S
LOT 3 BLK A
********ORIENTA GARDENS 1ST ADD ********
********PB 10 PG 27 ********
HATTAWAY ROBERT T & $1,032.27 3888
HATTAWAY TALLEY L
LOT 8 & N 1/2 VAC ST ADJ ON S
********ESCONDIDO PHASE 1 ********
********PB 23 PGS 45-48 ********
GOHIL HARESH M & $760.10 3889
HOCSIAN GOOLAM
UNIT 167 SEC 1
GORDAN LOIS & IRVING $737.12 3890
176 ESCONDIDO
UNIT 176 SEC 2
MASRI IMAD R $760.10 3891
131 HATTAWAY DR
UNIT 21 SEC 4
********FOUR THREE SIX SD ********
********PB 23 PGS 92 & 93 ********
WILLIAMS WARREN E TRUSTEE $8,411.11 3892
C/O WARREN E WILLIAMS
LOT 12 BLK A
436 SUBDIVISION
PB 23 PGS 92 & 93
W & R INV PROP INC $13,912.55 3893
397 WEKIVA SPRINGS RD
LOT 13 BLK A
436 SUBDIVISION
PB 23 PGS 92 & 93
WESTMONTE LANDLEASE PTNRS LTD $4,294.38 3894
520 CROWN OAK CENTRE DR
LAND ONLY
E 1/2 OF LOT 15 & ALL LOT 16
BLK A
436 SUBDIVISION
PB 23 PGS 92 & 93
********ESCONDIDO SEC 5 PHASE 2 ********
********PB 24 PG 36 ********
GIANNMARINARO HELEN L LIFE EST $1,219.46 3895
(GIANNMARINARO JAMES P)
UNIT 142 BLDG 4
********ESCONDIDO SEC 8 ********
********PB 26 PG 44 ********
HAWKE EVELIN $633.75 3896
388 WOODSTEAD CIR
UNIT 107
********ALTAMONTE THE ********
********ORB 1344 PG 1389 ********
BOYCE GERALDINE $23.74 3897
15 VICTOR AVE
UNIT 318
THE ALTAMONTE
ORB 1344 PG 1389
MOORE TRACY S $529.82
185 ALTAMONTE DR E #218 3898
UNIT 218
THE ALTAMONTE
ORB 1344 PG 1389
********SPRING VALLEY VILLAGE ********
********PB 25 PG 70 ********
TODORAN GREGORY E $2,413.18 3899
2008 ALAGUA DR
LOT 18
********ORIENTA GARDENS ********

NAME-LEGAL DESCRIPTION TAX-COST

********PB 8 PG 90 ********
PORTALATIN LUZ I $1,474.37
C/O ALEDO 3900
LOT 33
PAUL WARY C + JOSEPHINE M $1,933.07
135 HATTAWAY DR 3901
LOT 29
********SPRING VALLEY ESTATES ********
********PB 22 PGS 74 & 75 ********
COUGHLIN JOANNE P $2,131.33
306 SPRING VALLEY DR 3902
LOT 12 BLK B
------SEC 15 TWP 21 RNG 29-------
MONTGOMERY ROAD APARTMENTS $248,666.21
2828 CORAL WAY 3903
SEC 15 TWP 21S RGE 29E
BEG 25 FT W OF NE COR OF NW 1/4
OF NE 1/4 RUN S 425.07 FT SLY ON
CURVE 159.38 FT S 115.53 FT
W 279.4 FT S TO S LI OF NW 1/4 OF
NE 1/4 W 419.56 FT NWLY ON CURVE
107.08 FT E 108 FT N 330 FT E 70.6
FT N TO N LI SEC E 634.3 FT TO
BEG
SOUTHLAND EXECUTIVE CENTER L C $5,679.62
P O BOX 151542 3904
SEC 15 TWP 21S RGE 29E
SE 1/4 OF SE 1/4 OF NE 1/4
OF NW 1/4
VALLANCOURT A WILLIAM TRUSTEE $8,974.00
101 HORSELOVERS LN 3905
SEC 15 TWP 21S RGE 29E
BEG NW COR OF SW 1/4 OF SE 1/4
RUN E 322 FT S 240 FT S 55 DEG 14
MIN 37 SEC W 102.07 FT N 76 DEG
19 MIN 9 SEC W 240 FT N 216 FT TO
BEG (1.956 AC)
COMMERCIAL CREDIT LOANS INC $444.80
P O BOX 181629 3906
SEC 15 TWP 21S RGE 29E
BEG 307.16 FT W + 456.19
FT S OF NE COR OF SE 1/4
OF SE 1/4 OF SW 1/4 RUN S
110.37 FT S 37 DEG 12 MIN
24 SEC W 23 FT N 32 DEG
47 MIN 36 SEC W 154.69 FT
N 16 DEG 39 MIN 23 SEC E
113.20 FT S 88 DEG 16 MIN
3 SEC E 40.56 FT S 32.43
FT S 88 DEG 16 MIN 3 SEC E
16.90 FT S 16.90 FT S 88
DEG 16 MIN 3 SEC E 52.60
FT TO POB
********GOLDIE MANOR 2ND ADD ********
********PB 14 PG 10 ********
KROONS THOMAS H & VALERIE $548.01
184 BONNIE DR 3907
LOT 84
HUNTER TERRY L & KIMBERLY R $962.96
105 JAY CT 3908
LOT 94
********SHADY OAKS ********
********PB 11 PG 26 ********
RAD MORTEZA M & TAMEREH M $1,113.44
100 PINE NEEDLE LN 3909
LOTS 32 & 33
MC LAUGHLIN RALPH A $1,153.73
150 EILEEN AVE 3910
LOT 57
********HILTON PARK ********
********PB 12 PG 17 ********
WILSON CHARLES H & NORMA E $815.26
220 FRANCES DRIVE 3911
LOT 16 + N 38 FT OF LOT 15
********WEATHERSFIELD ********
********PB 12 PGS 64 + 65 ********
CHAPEL HILL CEMETERY INC $5,648.46
2400 HARRELL RD 3912
BEG 410.1 FT N OF SE COR
BLK B RUN W 178.78 FT N
254.94 FT ELY ON ST RD 436
31.22 FT E 167.4 FT S 255
FT TO BEG BLK B
O'CONNELL WILLIAM O & ELAINE P $5,151.37
1600 S SUMMERLIN AVE 3913
ELY 800 FT OF BLK C (LESS
ST RD 436 & BEG INT SLY LI
ST RD 436 & W LI LYNCHFIELD
AVE RUN S 220 FT W 100 FT N
202 FT E 18.82 FT N 18 FT E
81.18 FT TO BEG & W 600 FT
OF E 800 FT)
********WEATHERSFIELD 2ND ADD ********
********PB 12 PGS 102 + 103 ********
GUERCIO TIMOTHY $731.77
568 TULANE DR 3914
LOT 6 BLK 15
ASHIN PER G $1,250.37
6 CARLYLE CLOSS 3915
LOT 1 BLK 11
WALSH EAVILLA T $622.43
576 CLEMSON DRIVE 3916
LOT 31 BLK 17
BENITEZ EFRAIN O JR $1,168.38
105 DES PINAR LN 3917
LOT 27 BLK 20
********WEATHERSFIELD 1ST ADD ********
********PB 12 PGS 66 + 67 ********
DYER ROGER E & TINA $633.57
378 TULANE DR E 3918
LOT 6 BLK 1
HOWE RANDY H $827.48
311 E CLEMSON CR 3919
LOT 25 BLK 5
WEATHERSFIELD FIRST ADD
PB 12 PG 66
SINGH TAOL P & BHANMATTIE $861.44
473 W NOTRE DAME DR 3920
LOT 5 BLK 12
RODRIGUEZ FRANK & DELIA N $812.50
459 NOTRE DAME 3921
LOT 8 BLK 12
THOMAS ISABEL A & HAYDEN C $306.64
492 CLEMSON AVE 3922
LOT 35 BLK 12
LEE JANICE L $459.66
493 TULANE DR 3923
LOT 2 BLK 11
WEATHERSFIELD FIRST ADD
PB 12 PG 67
********SPRING VALLEY FARMS SEC 03 ********
********PB 16 PG 96 ********
CENTRAL FLA NIRREN GROUP INC $2,795.33
100 STELLA AVE E 3924
LOT 29 BLK D
SPRING VALLEY FARMS SEC 3
PB 16 PG 96
********SPRING OAKS UNIT 6 ********
********PB 20 PGS 71 & 72 ********
HAGERMAN RAY P $1,809.54
607 SUNRISE AVE 3925
LOT 32
CORDIAL CARL R & PRISCILLA $986.78
611 INDIGO RD N 3926
LOT 37
********MONTGOMERY SQUARE ********
********PB 24 PGS 8 & 9 ********
MILLER JASON R $500.29
P O BOX 1654 3927
LOT 59
********MONTGOMERY CLUB ********
********PB 25 PGS 39 & 40 ********
COMMERCE LTD PARTNERSHIP $6,375.35
1203 NEWPORT CENTER DR W 3928
TRACT 2
********MONTGOMERY WOODS CONDO ********
********PB 25 PGS 97 TO 99 ********
NETHER WOODS INC $1,265.41
C/O STEVEN D FIELDMAN 3929
UNIT 103
NETHER WOODS INC $1,265.41
C/O STEVEN D FIELDMAN 3930
UNIT 104
T D M PROPERTIES INC $1,334.30
C/O STEVEN D FIELDMAN 3931
UNIT 105
T D M PROPERTIES INC $1,265.41
C/O STEVEN D FIELDMAN 3932
UNIT 205
T D M PROPERTIES INC $1,334.30
C/O STEVEN D FIELDMAN 3933
UNIT 206
T D M PROPERTIES INC $1,196.50
C/O STEVEN D FIELDMAN 3934
UNIT 301
T D M PROPERTIES INC $1,265.41
C/O STEVEN D FIELDMAN 3935
UNIT 303
T D M PROPERTIES INC $1,265.41
C/O STEVEN D FIELDMAN 3936
UNIT 304
T C M PROPERTIES INC $1,265.41
C/O STEVEN D FIELDMAN 3937
UNIT 403
T C M PROPERTIES INC $1,334.30
C/O STEVEN D FIELDMAN 3938
UNIT 405
T D M PROPERTIES INC $1,334.30
C/O STEVEN D FIELDMAN 3939
UNIT 406
T D M PROPERTIES INC $1,196.50
C/O STEVEN D FIELDMAN 3940
UNIT 501
T D M PROPERTIES INC $1,265.41
C/O STEVEN D FIELDMAN 3941
UNIT 603
********MONTGOMERY CLUB CONDO ********
********ORB 1515 PG 376 & PB 27 PGS 34 ********
********& 36 & PB 30 PGS 23 TO 26 ********
BONAIRE DEV CO INC $87.32
101 WYMORE RD SUITE 504 3942
UNIT 103
BONAIRE DEV CO INC $108.91
101 WYMORE RD SUITE 504 3943
UNIT 104
BONAIRE DEV CO INC $108.91
101 WYMORE RD SUITE 504 3944
UNIT 106
TRIFILETTI JOSEPH & MASAE $108.91
2120 WEST RD 3945
UNIT 108
BONAIRE DEV CO INC $108.91
101 WYMORE RD SUITE 504 3946
UNIT 110
BONAIRE DEV CO INC $87.32
101 WYMORE RD SUITE 534 3947
UNIT 112
HOOGLAND ROBERT F $737.12
139 OLIVE TREE CIR 3948
UNIT 139
FRIEDMAN JONATHAN I $737.12
148 OLIVE TREE CIR 3949
UNIT 148
O'CONNELL JOHN H & PATRICIA M $737.12
4419 VIEUX CARRE CIR 3950
UNIT 151
********TRAILWOOD ESTATES SEC 2 ********
********PB 18 PGS 12 + 13 ********
CLIFT RALPH H & LOIS J $640.23
724 MAHOGANY LANE 3951
LOT 288
********HEATHERTON VILLAGE UNIT 1 ********
********PB 19 PGS 36 + 37 ********
WHITING LYNN T $973.93
513 HEATHERTON VILLAGE 3952
LOT 604
WHITE BILLIE I $232.02
634 HEATHERTON VILLAGE 3953
LOT 634
-----SEC 16 TWP 21 RNG 29-------
WILKE WALTER H & ROBERT E & $6,806.53
MERLE B TJANAGE TR ET AL TCAA 3954
SEC 16 TWP 21S RGE 29E
BEG 1231 FT S & 650 FT W OF
N 1/4 COR RUN N 200 FT W
155 FT S 200 FT E 155 FT TO
BEG
TAYLOR WAYNE $7,150.12
14912 GATORLAND DR 3955
SEC 16 TWP 21S RGE 29E
S 138 FT OF N 300 FT OF W
180 FT OF E 280 FT OF NW
1/4
BRADSHAW CHARLES E JR $17,294.97
P O BOX 3508 3956
SEC 16 TWP 21S RGE 29E
BEG 1042.31 FT E OF W 1/4 COR
RUN E 1227.04 FT TO WLY R/W SCL RR
S 31 DEG 16 MIN 01 SEC W 304.78 FT
SWLY ON RR 661.41 FT S 31 DEG 41
MIN 05 SEC W 111.73 FT W 113.45 FT
N 04 DEG 21 MIN 08 SEC W 171.76 FT
NELY ON CURVE 31.02 FT N 49 DEG
26 MIN 40 SEC E 96.23 FT N 28 DEG
16 MIN 29 SEC E 220.43 FT N 41 DEG
15 MIN 32 SEC E 89.3 FT N 30 DEG
15 MIN 56 SEC E 87.67 FT NELY &
WLY ON CURVE 539.8 FT S 55 DEG
51 MIN 37 SEC W 30.21 FT N 19 DEG
21 MIN 37 SEC W 424.64 FT TO BEG

NAME-LEGAL DESCRIPTION TAX-COST

(LESS PT IN FOREST CITY) & S 1/2
OF VACO ST ADJ ON N & E 1/2 OF
VACO ST ADJ ON W
********FOREST CITY ********
********PB 2 PG 60 ********
PEARL LAKE ASSOC L P $37,507.14
C/O JOHN NEWSOME 3957
PT LOTS 30 31 & 32 BEG 400
FT S OF INT ELY RW PEARL LK
CAUSEWAY & SLY RW SR 436
RUN S 73 DEG 2 MIN 55 SEC E
280.69 FT SELY ON CURVE
17.31 FT N 142.26 FT S 74
DEG 43 MIN 44 SEC E 15.13
FT SELY ON CURVE 72 FT SLY
ON SHORE LI TO PT ON N LI
OF SW 1/4 OF SW 1/4 OF NW
1/4 16 21 29 W 115 FT N
378.09 FT TO BEG & SW 1/4
OF SW 1/4 OF NW 1/4
BRADSHAW CHARLES E JR $34,108.96
P O BOX 3508 3958
LOTS 73 TO 78 + 131 TO 132
(LESS S 245 FT OF LOTS 137
138 + 139) + ALL LOT 195
BRADSHAW CHARLES E JR $15,189.29
P O BOX 3508 3959
LOTS 79 143 144 192 193 &
194
BRADSHAW CHARLES E JR $3,713.62
P O BOX 3508 3960
PT OF LOTS 97 111 & 112 &
W 1/2 OF VACO ST ADJ ON E DESC AS
BEG 1042.31 FT E OF W 1/4 COR RUN
S 19 DEG 21 MIN 52 SEC E 424.64 FT
N 55 DEG 03 MIN 17 SEC E 30.21 FT
NELY ON CURVE TO C/L MAPLE ST
N TO A PT E OF BEG W TO BEG & BEG
WLY LI SCL RR 20 FT N OF N LI OF
SW 1/4 OF SW 1/4 RUN W 113.45 FT
N 04 DEG 21 MIN 08 SEC W 171.76 FT
NELY ON CURVE 31.02 FT N 49 DEG
26 MIN 40 SEC E 96.23 FT N 28 DEG
16 MIN 29 SEC E 220.43 FT N 41 DEG
14 MIN 32 SEC E TO C/L MAPLE ST
S TO WLY LI SCL RR S 31 DEG 41 MIN
15 SEC W ON RR TO BEG (LESS RD
ON S)
BRADSHAW CHARLES E JR $13,455.34
P O BOX 3508 3961
LOTS 145 TO 152 (LESS SR 436)
ALTAMONTE ASSOC $836.36
P O BOX 825 3962
N 30 FT OF S 312.25 FT OF
E 1/2 OF LOT 186 & ALL LOTS
187 & 188
CARUSO DANNY P & DOROTHY T & $1,289.19
ROUSE GEORGE & ROUSE EMMA 3963
LOT 201 (LESS N 280 FT OF W 165
FT & S 120 FT OF N 534 FT OF E
150 FT)
ROUSE IRMA HEIRS $10.32
RT 1 BOX 165C 3964
LOT 202 N OF RD (LESS N 280 FT &
BEG 280 FT S OF NE COR RUN W 165
FT TO RD SELY ON RD 51.25 FT NELY
TO BEG)
********SAN SEBASTIAN HEIGHTS UNIT 1 ********
********PB 15 PGS 88 & 89 ********
ZAMBRI DAVID A & GERALDINE D $1,910.56
439 SAN SEBASTIAN PRADO 3965
LOT 2 BLK B
SAN SEBASTIAN HEIGHTS UNIT
1
PB 15 PG 89
FERNANDEZ ALEJANDRO & JUANA $1,705.99
654 CORTEZ CIR 3966
LOT 13 BLK D
SAN SEBASTIAN HEIGHTS
UNIT 1
PB 15 PG 89
********SAN SEBASTIAN HEIGHTS UNIT 2 ********
********PB 16 PG 71 ********
BILSKY STEPHEN N $1,250.66
406 CASTILE DR 3967
LOT 10 BLK A
SAN SEBASTIAN HEIGHTS UNIT
2
PB 16 PG 71
HENDERSON RONALD N $1,290.25
434 SEVILLE AVE 3968
LOT 21 BLK A
SAN SEBASTIAN HEIGHTS
UNIT 2
PB 16 PG 71
********ALTAMONTE VILLAGE 02 ********
********ORB 1232 PG 275 ********
SHARMA PUSHKER RAJ $715.54
70 BEAULIEU AVE 3969
UNIT 510 BLDG 500
ALTAMONTE VILLAGE II
ORB 1232 PG 275
********ALTAMONTE VILLAGE 01 ********
********ORB 1257 PG 1007 ********
LYNN ELMER B & JEAN A $738.52
71 MARIOT CIR 3970
UNIT 107 BLDG 100
ALTAMONTE VILLAGE 1
ORB 1257 PG 1007
LYNN ELMER B & JEAN A $738.52
71 MARIOT CIR 3971
UNIT 108 BLDG 100
ALTAMONTE VILLAGE 1
ORB 1257 PG 1007
GEOTIS CHARLES $483.46
1250 MARINA PT #211 3972
UNIT 206 BLDG 200
ALTAMONTE VILLAGE 1
ORB 1257 PG 1007
LEON RAPHAEL & CORINDA $738.52
2105 BLUE IRIS PLACE 3973
UNIT 208 BLDG 200
ALTAMONTE VILLAGE 1
ORB 1257 PG 1007
------SEC 17 TWP 21 RNG 29-------
********PEARL LAKE HEIGHTS 1ST ADD ********
********PB 8 PG 60 ********
LEWIS RAVEN & LEATRICE H $1,701.60
730 CALLAHAN ST 3974
LOTS 9 + 10 BLK B
NOBLE ROSALIND E $322.14
RT 2 BOX 422 3975
LOTS 12 + 13 BLK B
COSTIN RONNIE J $707.45
3405 PONTREE PL #6 3976
LOT 20 + BEG 8 FT W OF NE
COR OF LOT 19 RUN E 8 FT S
150 FT W 26 FT NELY TC BEG
BLK B
QUARTERMAINE JUDITH B $612.83
1150 LAKEVIEW DR 3977
LOTS 29 + 30 BLK B
MORALES ROBERTO & ADELAIDA $630.64
1176 LAKEVIEW DRIVE 3978
LOTS 33 + 34 BLK B
WASHBURN GRANT M III $3,299.47
1157 W HWY 436 3979
LOTS 4 + 5 BLK C
MC KENZIE PAUL & DOROTHY F $614.72
BOX 3158 3980
LOTS 10 + 11 BLK C (LESS BEG
SW COR LOT 10 RUN N 4 DEG 56 MIN
30 SEC E 68.46 FT S 84 DEG 11 MIN
19 SEC E 86.78 FT S 4 DEG 56 MIN 30
SEC W 73.27 FT N 80 DEG 31 MIN W
100.08 FT TO BEG)
MORALES ROBERTO & ADELAIDA $1,392.95
1105 W HIGHWAY 436 3981
BEG 128.29 FT N 77 DEG 15
MIN W OF SE COR LOT 19 RUN
N 120 FT N 77 DEG 15 MIN W
62 FT S 120 FT SELY 62 FT
TO BEG BLK D
BOHMAN GEORGE & JEAN $3,347.71
1109 S R 436 W 3982
BEG SW COR LOT 19 RUN N 12
DEG 34 1/2 MIN E 150 FT S
77 DEG 34 1/2 MIN E 143.52
FT S 156.39 FT N 77 DEG 15
MIN W 177.77 FT TO BEG
BLK D
********LITTLE PEARL LAKE HEIGHTS ********
********PB 8 PG 87 ********
ENORES FLORENCE W $1,495.51
1197 LAKEVIEW CIR W 3983
LOT 3 + NLY 20.7 FT OF LOT
4 BLK B
********MIRROR LAKE MANOR ********
********PB 10 PG 46 ********
PRICE GEORGE A & LILLIAN I & $260.81
KNOWLES ELEANOR J & JOHN ET AL 3984
LOT 7
GEE MIKE $343.19
3630 PALM AVE 3985
LOT 32
********BEVERLY TERRACE DEDICATED ********
********AS MIRROR LAKE FIRST ADD ********
********PB 11 PGS 50 + 51 ********
COLLIER DAVID P & PATRICIA A $887.05
3716 MIRROR LAKE DR 3986
LOT 1 (LESS W 24.85 FT)
BLK A
TIMMES ELEANOR P & ROLAND P $1,362.73
3706 MIRROR LAKE DR 3987
LOT 3 (LESS E 32 FT) BLK A
********BEAR LAKE HILLS ********
********PB 11 PG 37 ********
DIAZ TEOFILIO A $279.77
1201 HELEN ST 3988
LOT 37
SMITH SARAH H $271.98
1216 GAIL ST 3989
LOT 46
********HUFFMAN + FINELL SUBD ********
********PB 9 PG 11 ********
HEATH JEFFREY T SR $10.67
3607 MC NEIL RD 3990
W 60 FT OF LOTS 8 + 9
********MELODY ACRES ********
********PB 12 PG 6 ********
NG CHRISTOPHER J & BELGICA $708.75
1502 MELODY LANE 3991
LOT 12
********GROVE HILL VILLAS ********
********PB 36 PG 70 ********
GARCIA MARLENY $1,761.58
4307 BONNIE DR 3992
LOT 1
WOODLAND DENNIS C $1,720.33
1115 WAYNE ST 3993
LOT 2
GROVES DAWN $1,199.73
1778 ALA MOANA BLVD #3215 3994
PT OF LOT 6 DESC AS BEG SE COR
RUN S 80 DEG 11 MIN 37 SEC W
147.59 FT NWLY ON CURVE 20.41 FT
N 64 DEG 39 MIN E 55.61 FT
N 58 DEG 23 MIN 58 SEC E 118.07 FT
S 79.96 FT TO BEG
********PRATT ACRES REPLAT OF ********
********PB 37 PG 100 ********
NIEVES GUADALUPE & MARINA $388.13
1407 BEAR LAKE RD 3995
LOT 1
REPLAT OF PRATT ACRES
PB 37 PG 100
********ACADEMY COVE ********
********PB 43 PGS 91 & 92 ********
GUTIERREZ WANDA $690.12
2063 VIRANCA CIR 3996
LOT 49
********MC NEILS ORANGE VILLA ********
********PB 2 PG 99 ********
JOHNSON JACK O $2,938.21
P O BOX 3319 3997
N 100 FT OF S 700 FT OF
LOT 28 W OF HIGHWAY
EVANS CHARLES O JR & MELODI C $717.77
1069 CAVERN DR 3998
PT OF W 1/2 OF LOT 29 LYG E OF
OLD US 441 & WLY OF NEW US 441
(LESS PT PLATTED HI-ALTA LITTLE
ACRES) & W 1/2 VACO ST ADJ ON E
SMITH HAROLD K & ALICE K $630.71
2225 LAKE HALLY WOODS DR 3999
PT LOT 28 DESC AS BEG 196.28
FT S OF NE COR OF W 1/2 RUN S 234
FT NWLY ON CURVE 185 FT N 51 DEG
57 MIN E 130 FT TO BEG
DALUMAR ENTERPRISES INC $3,768.73
3615 MC NEIL RD 4000
W 110 FT OF E 1/2 OF LOT 37
NIEVES GUADALUPE & MARINA $71.21
1407 BEAR LAKE RD 4001
PT LOT 37 DESC AS BEG 266 FT S
& 219 FT E OF NW COR RUN N 1 DEG
31 MIN 10 SEC E 105.02 FT E 111.01
FT S 105 FT W TO BEG
VENCE ESTHER PERSONAL REP $1,195.11
1155 HOMEWARD LN 4002

NAME-LEGAL DESCRIPTION TAX-COST

S 105 FT OF N 420 FT OF W 156.1
FT OF LOT 42
SUMMERSILL DIANA J $712.12
1320 MC NEIL RD 4003
E 100 FT OF S 240 FT OF W
1/2 OF LOT 42
LUCAS FLORENCE M $3,447.40
3638 N ORANGE BLOSSOM TRL 4004
LOT 43
LUCAS HUGH C JR & JOANNE E $2,275.04
330 PEARL LAKE CAUSEWAY 4005
W 460 FT OF LOT 44
(LESS RD)
LUCAS HUGH C JR & JOANNE E $953.77
330 PEARL LAKE CSWY 4006
N 160 FT OF E 200 FT OF
LOT 44
LUCAS HUGH C JR & JOANNE E $728.92
300 PEARL LAKE CAUSEWAY 4007
E 200 FT OF LOT 44 (LESS N
160 FT & RD)
ERM HOMES INC $2,272.16
600 OAK HOLLOW 4008
LOT 45 (LESS W 330 FT &
S 25 FT)
FIGUEROA RAFAEL & AIDA $332.34
914 WOODGATE TRL 4009
PT LOT 55 DESC AS BEG 171.79
FT N OF SW COR RUN N 150 FT
E 105.01 FT S 150 FT W 105.01 FT
TO BEG (.362 AC)
FIGUEROA RAFAEL & AIDA $332.34
914 WOODGATE TRL 4010
PT OF LOT 55 DESC AS BEG
171.79 FT N & 105.01 FT E
OF SW COR RUN E 105 FT N 150 FT
W 105 FT S 150 FT TO BEG
(.362 AC)
MOORE JAMES $179.70
535 EDEN PARK RD 4011
S 140 FT OF W 250 FT OF N
477 FT OF LOT 57
RICHARDS CLYDE E & DOROTHY $1,909.06
1205 BUNNELL RD 4012
W 1/2 OF LOT 57 (LESS N
477 FT + E 80 FT)
NUNEZ JOSE $1,763.11
1309 BUNNELL RD 4013
E 200 FT OF W 300 FT OF E
1/2 OF LOT 58
HOOPER DARNELL H & GLORIA B $87.48
6312 BEGGS RD 4014
PT OF LOT 73 DESC AS BEG SE
COR LOT 31 ORANGE VILLA HEIGHTS
RUN E TO WLY LI ACL RY S 46 DEG
47 MIN W TO A PT S OF BEG N TO
BEG
MC NEILS ORANGE VILLAS
PB 2 PG 99
HENSLEY JOHN H II & RUBY H $936.91
9121 BEAR LAKE RD 4015
N 70 FT OF S 489 FT OF W
182.7 FT OF LOT 79 (LESS
RD)
MC NAUGHTON JOHN $609.28
************ 4016
S 23.4 FT OF N 203.4 FT OF
LOT 80
BUCK DALE C & NANCY A $2,377.00
10010 BEAR LAKE RD 4017
LOT 194
-----SEC 18 TWP 21 RNG 29-------
MC NEIL J E $9.36
* 4018
SEC 18 TWP 21S RGE 29E
LAKE BOTTOM BEAR LAKE IN
E 1/2 OF SW 1/4 (LESS PTS PLATTED)
********ILESDALE MANOR ********
********PB 11 PG 89 ********
FOCORAN GREGORY E $5,015.05
3328 SEMORAN BLVD E 4019
LOTS 7 & 8 (LESS ST RD R/W)
ORMAN MARK $771.93
3105 ORLEANS WAY S 4020
LOT 10
WEIR MORRIS & CONNIE L $706.95
719 AVERY LANE 4021
LOT 31
MATTHEWS GILBERT W & GRACE $388.09
3218 CHADWICK RD 4022
LOT 33
KERN EDWARD W & KATHY A $792.76
3226 CHADWICK RD 4023
LOT 35
********PARADISE POINT 4TH SECTION ********
********PB 11 PG 90 ********
MACE DONALD A & BARBARA R $519.65
2917 PINE AVE 4024
LOT 1 BLK B
********PARADISE POINT 1ST SEC ********
********PB 8 PG 80 ********
HOOVER ROBERT E & JANIS D $1,628.97
1204 FLORAL WAY N 4025
BEG NW COR LOT 11 RUN S 100
FT E 150.04 FT N 103.04 FT
W 150 FT TO BEG BLK F
********PARADISE POINT 3RD SEC ********
********PB 9 PG 74 ********
CUNSON DAVID F & ANNE S $1,224.78
1526 FLORAL WAY S 4026
LOT 12 BLK B
********PARADISE POINT 2ND SEC ********
********PB 9 PG 18 ********
YAGER NANCY C $1,425.98
1427 FRANCES DR 4027
LOT 4 TRACT 2
DI PAOLO FRANK & CARMELITA $1,869.70
1202 VIRGINIAN DR 4028
LOT 18 TRACT 2
********PARADISE POINT ********
********PB 7 PG 87 ********
SHAW RONALD L $2,032.46
3067 CECELIA DR 4029
LOT 11 BLK E
SHAW RONALD L $2,806.11
3067 CECELIA DR 4030
PT OF LOT 12 DESC AS BEG NW
COR RUN SLY ON CURVE 17.38 FT
N 84 DEG 36 MIN 44 SEC E 133.38 FT
NWLY ON SHORE LI TO NLY LI LOT
12 WLY ON NLY LI TO BEG BLK E
********SUNSET SHORES REPLAT OF ********
********LOTS 4 5 + 6 ********
********PB 8 PG 81 ********
HUD $1,682.74
C/O SINGLE FAMILY PROP DISP SR 4031
LOTS 3 & 4 BLK A
REPLAT OF LOTS 4 5 & 6
SUNSET SHORES
PB 8 PG 81
********GUERNSEY SURVEY FOR FRANK ********
********D ********
********DB 99 PG 326 ********
LUTHER PETER M $3,727.98
218 LAKE ELLEN DR 4032
E 75 FT OF LOT 2 & W 20 FT OF
LOT 3 S OF HOLLIDAY AVE
SURVEY FOR FRANK D
GUERNSEY
DB 99 PG 326
********HOLLIDAY BEAR LAKE SUBD ********
********PB 3 PG 53 ********
NELSON CLYDENE G $2,520.12
P O BOX 3413 4033
LOTS 33 + 34
********BEAR LAKE MANOR ********
********PB 11 PG 79 ********
CARTER BARBARA J PERSONAL REP $968.90
2726 NOVA DR 4034
LOT 12 BLK A
********LYNWOOD REVISION ********
********PB 16 PG 33 ********
ALLEN PATRICIA J $711.93
1118 CARBONE WAY 4035
LOT 16 BLK F
WILCO CONSTR CO $495.14
ATTN WILLIAM C WILLNER 4036
BLK H (LESS W 115.22 FT)
********BEL AIRE HILLS UNIT 1 ********
********PB 22 PGS 7 & 8 ********
MORRIS JAMES F JR $673.67
835 SUWANEE DR 4037
LOT 40
BELAIRE HILLS UNIT 1
PB 22 PGS 7 & 8
********BEL AIRE HILLS UNIT 2 ********
********PB 22 PGS 89-90 ********
MERCADO JOSE A & JENNY $18.59
1105 BRANCHWOOD DR 4038
LOT 112
STEPHENS PHYLLIS L OR $1,072.83
STEPHENS ROBERT L TCAR 4039
LOT 128
********BEL AIRE HILLS UNIT 3 ********
********PB 24 PG 37 & 38 ********
WHITE-DAVIS KARL N E $813.92
VIVIENNE C 4040
LOT 211
BELAIRE HILLS UNIT 3
PB 24 PGS 37 & 38
********FOREST CITY EXECUTIVE CENTER ********
********PB 36 PGS 82 & 83 ********
FOREST CITY RESTAURANTS $6,040.22
P O BOX 150884 4041
PT OF LOT 1 DESC AS BEG NW COR
RUN E 133.78 FT S 25 FT E 7.53 FT
S 252.80 FT W 140.37 FT N 277 FT
TO BEG (.89 AC)
-----SEC 19 TWP 21 RNG 29-------
POTTER LUTHER D $5,907.86
606 SPRING VALLEY RD 4042
SEC 19 TWP 21S RGE 29E
SW 1/4 OF SE 1/4 (LESS N 740 FT)
SMITH HAROLD K & ALICE K $18,265.91
2225 LAKE HALLY WOODS DR 4043
SEC 19 TWP 21S RGE 29E
BEG 40 FT W OF NE COR LOT 7 BLK C
HI-ALTA LITTLE ACRES RUN N 381 FT
W 601.4 FT S 381 FT E TO BEG
MC NEIL J E $40.95
* 4044
SEC 19 TWP 21S RGE 29E
LAKE BOTTOM IN BEAR LAKE IN
N 1/2 OF E 3/4
********BEAR LAKE HEIGHTS ********
********PB 8 PG 99 ********
LINCOLN DON F & BORIADON $5,509.54
6111 LINNEAL BEACH DR 4045
LOTS 15 + 16
********BEAR LAKE HEIGHTS REPLAT ********
********LOTS 29 + 30 ********
********PB 10 PG 2 ********
SMITH JAMES M $570.39
6510 BEAR LAKE TERR 4046
W 100 FT OF LOT 5 BLK B
REPLAT LOTS 29 + 30 OF
BEAR LAKE HEIGHTS
PB 10 PG 2
********BEAR LAKE HEIGHTS BLK C ********
********PB 10 PG 20 ********
MC RORIE CAROLYN H & $504.74
MC RORIE CAROLYN H TRUSTEE 4047
LOT 16
********JANSEN SUBD ********
********PB 11 PG 57 ********
SMITH DOUGLAS H & DONNA C $199.98
6055 4048
LOT 15A
DUNN JAMES A $546.64
6219 BEAR LAKE TERR 4049
LOT 39
********HILLS LITTLE BEAR LAKE ********
********SUBD ********
********PB 7 PG 68 ********
HART CHARLES L & DORIS M $1,376.66
9638 BEAR LAKE RD 4050
LOT 13
J L HILLS LITTLE BEAR
LAKE SUBD
PB 7 PG 68
********BEAR LAKE ESTATES 1ST ADD ********
********PB 21 PG 90 ********
MC MILLAN FRANK & NANCY M $5,140.75
P O BOX 3161 4051
LOT 2
********BEAR LAKE FOREST ********
********PB 23 PGS 70 & 71 ********
HANSBROUGH KENNETH C $1,784.94
9508 SHORT LEAF CT 4052
LOT 3
KIM CHUNG HEE $1,902.22
9526 SHORTLEAF CT 4053
LOT 10
-----SEC 20 TWP 21 RNG 29-------
COUNTRY CREEK ESTATES LTD $3,575.75
387 MENASHE CT 4054
SEC 20 TWP 21S RGE 29E
SE 1/4 OF NE 1/4 (LESS BEG 1010 FT
E OF SW COR RUN N 45 DEG E TO E
LI SEC S TO A PT E OF BEG W TO BEG

NAME-LEGAL DESCRIPTION TAX-COST

& THE GLENS AT COUNTRY CREEK &
WOODLAND TERRACE AT COUNTRY CREEK
& NORTHBRIDGE AT COUNTRY CREEK &
WOODBRIDGE AT COUNTRY CREEK &
PROPOSED COUNTRY CREEK PKWY DESC
IN ORB 1900 PG 470 & COUNTRY CREEK
ESTATES)
HOUSING GROUP INC & $303.59 4055
CHARTER LAND & HOUSING CORP
SEC 20 TWP 21S RGE 29E
S 338 FT OF W 900 FT OF NE 1/4
OF NE 1/4 W OF RD
(1.16 AC)
WEISENFELD JOSEPH J TRUSTEE $289.72 4056
P O BOX 380
SEC 20 TWP 21S RGE 29E
BEG 1321.93 FT W OF S 1/4 COR
RUN W TO A PT 1934.56 FT W OF
S 1/4 COR N 60 FT E TO A PT
N OF BEG S TO BEG
WEISENFELD JOSEPH J TRUSTEE $839.86 4057
P O BOX 380
SEC 20 TWP 21S RGE 29E
BEG 1030 FT E OF SW COR OF
E 1/4 OF NE 1/4 RUN N 45
DEG E TO SEC LI S TO PT E
OF BEG W TO BEG (LESS WOODLAND
TERRACE AT COUNTRY CREEK) &
THAT PT OF SE 1/4 N & W OF WOODLAND
TERRACE AT COUNTRY CREEK
********LAVADA COURT ********
********PB 8 PG 58 ********
WALKER THOMAS & JANICE A $134.07 4058
1132 PINE ST
LOT 1
INIZARRY FRED $126.39 4059
3941 FIFTH ST NW
LOT 7
WEATHERMAN DIANE A $88.33 4060
1121 SHAMROCK LN
LOT 15
TACCARD THOMAS W $128.39 4061
222-C SHARON DR
LOT 16
********ORANGE VILLA HEIGHTS ********
********PB 12 PG 32 ********
TOMLINSON OLIVE M $864.03 4062
1208 CARDINAL CT
LOT 18
HOOPER DARRELL H & GLORIA B $426.37 4063
8312 BEGGS RD
LOT 27
********ADELL PARK ********
********PB 9 PG 48 ********
KWIATOWSKI HARRY S TRUSTEE $905.53 4064
306 NEBRASKA AVE
BLK C
********ADELL PARK 1ST ADD ********
********PB 13 PG 19 ********
MEIER ALAN R & DEBORAH A $1,072.08 4065
5315 DON MAR ST
BEG NW COR LOT 5 RUN SELY
ON LOT LINE 26.96 FT S 31
DEG 32 MIN 25 SEC W 150.35
FT NWLY ON RD 80 FT N 32
DEG 21 MIN 41 SEC E 150.11
FT SELY ON LOT LINE 45.04
FT TO BEG
********COUNTRY CREEK THE TRAILS AT ********
********PB 29 PGS 9 TO 11 ********
BORDNER CHRISTOPHER W & $1,117.02 4066
BORDNER SHIRLEY G TCSO
LOT 33
HARRIS JERRY M $1,910.03 4067
872 TIMBERLAND TRL
LOT 52
********COUNTRY CREEK THE GLENS AT ********
********PB 29 PGS 12 TO 14 ********
KEEN GEORGE J & PATRICIA L $1,751.17 4068
1168 BUTTONWOOD CIR
LOTS 87 & 88
THE GLENS AT COUNTRY CREEK
PB 29 PGS 12 TO 14
********COUNTRY CREEK SOUTHRIDGE AT ********
********PB 32 PGS 33 TO 35 ********
COFFIN JAMES N & LEONIE D $1,474.92 4069
934 SOUTHRIDGE TRL
LOT 98
SOUTHRIDGE AT COUNTRY CREEK
PB 32 PGS 33 TO 35
********COUNTRY CREEK WOODBRIDGE AT ********
********PB 34 PGS 83 TO 84 ********
SETLIFF DAVID A $1,943.94 4070
1121 BENT BIRCH
LOT 18
WOODBRIDGE AT COUNTRY CREEK
PB 34 PGS 83 TO 84
DUFORD ROBERT B & ELAINE C $1,347.39 4071
847 ELM CREEK CT
LOT 42
WOODBRIDGE AT COUNTRY CREEK
PB 34 PGS 82 TO 84
********COUNTRY CREEK NORTHBRIDGE AT ********
********PB 36 PGS 90 TO 92 ********
AULITA TINA M $1,400.93 4072
551 NORTHBRIDGE DR
LOT 26
NORTHBRIDGE AT COUNTRY CREEK
PB 36 PGS 90 TO 92
KNUDSEN GENE & DEBRA $1,379.12 4073
HANAU-DSO BOX 117
LOT 81
NORTHBRIDGE AT COUNTRY CREEK
PB 36 PGS 90 TO 92
LYNAM DONALD S & MICHELLE K $1,122.78 4074
102 BROOKLYN AVE
LOT 103
NORTHBRIDGE AT COUNTRY CREEK
PB 36 PGS 90 TO 92
********ROYAL ESTATES ********
********PB 40 PGS 38 & 39 ********
PIETRUSZKA DONALD R & CAROL A $2,264.81 4075
1131 ROYAL CIR
LOT 4
DUNN LAWRENCE F & IYRA B $2,349.42 4076
1137 ROYAL CIR
LOT 10
********COUNTRY CREEK ESTATES ********
********PB 41 PGS 61 THRU 64 ********
COUNTRY CREEK ESTATES LTD $806.02 4077
684 OAK HOLLOW WAY
LOT 19
COHEN SUSAN P $3,793.16 4078
682 OAK HOLLOW WAY
LOT 29
COUNTRY CREEK ESTATES LTD $806.02 4079
684 OAK HOLLOW WAY
LOT 30
COUNTRY CREEK ESTATES LTD $806.02 4080
684 OAK HOLLOW WAY
LOT 40
COUNTRY CREEK ESTATES LTD $806.02 4081
684 OAK HOLLOW WAY
LOT 48
********COUNTRY CREEK FOREST EDGE ********
********UNIT I ********
********PB 41 PGS 66 THRU 68 ********
DEJARNETTE SIDNEY D & SANDRA L $1,671.75 4082
1330 SASSAFRASS AVE
LOT 53
COUNTRY CREEK FOREST EDGE UNIT I AT
PB 41 PGS 66 THRU 68
********COUNTRY CREEK FOREST EDGE ********
********UNIT II ********
********PB 45 PGS 2 THRU 4 ********
SULLIVAN MICHAEL P & CYNTHIA L $1,706.19 4083
1363 DUTCH ELM DR
LOT 11
COUNTRY CREEK FOREST EDGE UNIT II
PB 45 PGS 2 THRU 4
********COUNTRY CREEK FOREST EDGE ********
********UNIT III ********
********PB 45 PGS 47 & 48 ********
DAVIS JAMES M & CINDY A $1,384.87 4084
1376 BLACK WILLOW TRL
LOT 36
COUNTRY CREEK FOREST EDGE UNIT III
PB 45 PGS 47 & 48
********COUNTRY CREEK WOODLAND TERRACE********
********AT ********
********PB 33 PGS 96 TO 98 ********
JENKINS WALTER T & CARLA O $1,891.79 4085
1165 WOODLAND TERRACE
LOT 26
WOODLAND TERRACE AT COUNTRY CREEK
PB 33 PGS 96 TO 98
AMBROSY RAYMOND M & PATRICIA L $2,033.96 4086
1152 WOODLAND TERRACE TRL
LOT 63
WOODLAND TERRACE AT COUNTRY CREEK
PB 33 PGS 96 TO 98
-----SEC 21 TWP 21 RNG 29--------
MC DANIEL ANNIE R $611.60 4087
718 ARLETTA ST
SEC 21 TWP 21S RGE 29E
W 330 FT OF E 460 FT OF N
390 FT OF SE 1/4 OF SE 1/4
MC DANIEL ANNIE R $153.30 4088
718 ARLETTA ST
SEC 21 TWP 21S RGE 29E
N 390 FT OF W 100 FT OF
NE 1/4 OF SE 1/4 OF SE 1/4
MIKE ROBERT E & ERNESTINE $487.81 4089
9492 ALBEMARLE RD
SEC 31 TWP 21S RGE 29E
S 100 FT OF N 490 FT OF E
1/2 OF SE 1/4 OF SE 1/4
RACKARD DONALD + MALENDA $562.40 4090
9436 ALBEMARLE RD
SEC 31 TWP 21S RGE 29E
S 100 FT OF N 590 FT OF E
1/2 OF SE 1/4 OF SE 1/4
CLARK RONALD $1,006.62 4091
9410 ALBEMARLE RD
SEC 31 TWP 21S RGE 29E
N 100 FT OF S 630 FT OF E
1/2 OF SE 1/4 OF SE 1/4
(LESS RD)
********OAKLAND HILLS ********
********PB 13 PG 69 ********
WARD ARTHUR L & DONNA L #C/O $976.28 4092
OZIL CHENIEZ
LOT 33
HARTWELL JAMES O $209.86 4093
647 ACAPULCA WAY
LOT 71
HIPNER JAMES I $766.15 4094
943 N ORLANDO AVE
LOT 82
QUALLS BENITA GREEN $238.92 4095
670 ACAPULCA WAY
LOT 159
HIMBER JAMES I $732.54 4096
941 ORLANDO AVE N
LOT 163
CARLSON PAUL E & EDITH M $382.75 4097
636 ACAPULCA WAY
LOT 165
********OAKLAND HILLS ADDITION ********
********PB 13 PG 90 ********
WEST TOWNE COMMERCIA $846.72 4098
CENTER INC
LOT 1
COLLINS DONALD J & KAREN L $337.22 4099
789 HILLVIEW DRIVE
LOT 2
COLLINS ROY G & LARADA M $397.51 4100
783 HILL VIEW
LOT 3
OAKLAND HILLS ADDITON
PB 13 PG 90
********FOREST CURVE HOMES ********
********PB 10 PG 48 ********
GRAHAM MAE D $31.65 4101
ATTN FLA LIVING RET CENTER
E 20 FT OF LOT 4
********LAKE LOTUS CLUB 1 A CONDO ********
********PB 30 PGS 14 TO 20 ********
NUSS DAVID M $323.67 4102
P O BOX 10290
UNIT 812
CRUMP WILLIAM C TRUSTEE & $392.58 4103
CRUMP WALTER M JR
UNIT 823
SWASEY ESTHER TRUST $1,081.67 4104
P O BOX 4732
UNIT 923
********LAKE LOTUS CLUB 2 A CONDO ********
********PB 31 PGS 4 THRU 8 ********
JOHNSON RAYMOND J & EUNICE M $1,081.67 4105
1060 LOTUS PKWY #1012
UNIT 1012
TOLEN MARINE INC $1,081.67 4106
924 C LAKE DESTINY DR
UNIT 1042
********LOTUS PLACE ********
********PB 38 PGS 49 TO 51 ********
LAKE LOTUS ASSOC LTD $115.14 4107
10300 NORTH CENTRAL

NAME-LEGAL DESCRIPTION TAX-COST

PT OF TRACT 5 DESC AS BEG NE
COR RUN S 88 DEG 9 MIN 31 SEC W
94.51 FT S 45 DEG 25 MIN 28 SEC E
51.12 FT NELY ON CURVE TO BEG
********LAKE LOTUS CLUB ********
********PB 36 PGS 58 TO 61 ********
AZBON DEV INC $39,739.13 4108
1500 E ROBINSON ST
LOT 1
********LINWOOD ESTATES SEC 1 ********
********PB 16 PGS 37 + 38 ********
WEEKS RICKEY & VALERIE $658.86 4109
550 BIRCH CT
LOT 20
VAN ALSTINE TIMOTHY J & $578.10 4110
KAREN
LOT 92
LEAVITT WILLIAM M $507.05 4111
333 HICKORY CT
LOT 133
-----SEC 22 TWP 21 RNG 29--------
JOHNSON BERNIE $340.44 4112
575 OAKLANDO DRIVE
SEC 22 TWP 21S RGE 29E
N 145.2 FT OF S 290.4 FT
OF W 285 FT OF E 300 FT OF
NW 1/4 OF SE 1/4 OF NW 1/4
HOWARD ERNEST & JULIA $662.82 4113
659 OAKLANDO DR
SEC 22 TWP 21S RGE 29E
SW 1/4 OF NE 1/4 OF SW 1/4
OF NW 1/4
MORROW WILLIE H + LOUISE $176.27 4114
ET AL
SEC 22 TWP 21S RGE 29E
S 132 FT OF N 528 FT OF E
1/2 OF NW 1/4 OF SW 1/4 OF
NW 1/4
HATTAWAY ROBERT T $810.59 4115
P O BOX 368
SEC 22 TWP 21S RGE 29E
W 2/3 OF E 3/4 OF S 1/2 OF
SW 1/4 OF NW 1/4 (LESS S
408 FT OF W 530 FT + RD +
S 5 ACRES OF E 1/2)
HATTAWAY ROBERT T $795.50 4116
P O BOX 368
SEC 22 TWP 21S RGE 29E
S 4 AC OF W 1/2 OF SE 1/4
OF SW 1/4 OF NW 1/4 (LESS E
153 FT OF S 310 FT & RD)
BOB HATTAWAY INVESTMENT CORP $828.09 4117
P O BOX 71
SEC 22 TWP 21S RGE 29E
W 461.36 FT OF NW 1/4 OF NW 1/4
OF SW 1/4 (LESS 1/2 AC SQ IN SW
COR & RD)
BOB HATTAWAY INV CORP $156.33 4118
P O BOX 880
SEC 22 TWP 21S RGE 29E
1/2 AC SQ IN SW COR OF NW
1/4 OF NW 1/4 OF SW 1/4
HATTAWAY TALLEY L $867.84 4119
P O BOX 150091
SEC 22 TWP 21S RGE 29E
W 1/2 OF SW 1/4 OF NW 1/4
OF SW 1/4
UPSON TERRY L $956.20 4120
521 HILLVIEW DRIVE
SEC 22 TWP 21S RGE 29E
BEG 459.12 FT W & 25 FT S OF NE
COR OF SW 1/4 RUN S 1053.66 FT W
590.31 FT N 898.83 FT E 194.31 FT
N 355 FT E 100 FT TO BEG
(6.5362 AC)
UPSON RAYMON & JUANITA $1,564.92 4121
529 HILLVIEW DRIVE
SEC 22 TWP 21S RGE 29E
BEG 559.12 FT W OF CEN OF
SEC RUN W 94 FT S 330 FT E
94 FT N 330 FT TO BEG
UPSON ERNEST $281.52 4122
2601 REEF CT
SEC 22 TWP 21S RGE 29E
BEG 114.07 FT E OF SE COR OF W 1/4
OF NE 1/4 OF SW 1/4 RUN N 611.95 FT
E 117.45 FT S 379.64 FT W 8.09 FT
S 231.31 FT W 107.16 FT TO BEG
(1.6032 AC)
UPSON RAYMOND $108.52 4123
529 HILLVIEW DRIVE
SEC 22 TWP 21S RGE 29E
BEG 559.12 FT W & 360 FT S OF NE
COR OF SW 1/4 RUN W 194.31 FT S
132.45 FT W 96.11 FT N 165.07 FT
E 132.62 FT S 2.45 FT E 98 FT S
30 FT TO BEG
(1.544 AC)
NEWSOM ALVETA $280.87 4124
1710 DAMON LANE
SEC 22 TWP 21S RGE 29E
BEG SE COR OF W 1/4 OF NE 1/4 OF
SW 1/4 RUN N 612.55 FT E 114.07
FT S 611.95 FT W 114.07 FT TO BEG
(1.6032 AC)
SMITH LOUISE $107.82 4125
2210 MILLVIEW DRIVE
SEC 22 TWP 21S RGE 29E
BEG 612.55 FT N OF SE COR OF W 1/4
OF NE 1/4 OF SW 1/4 RUN N 44.31 FT
E 135 FT N 162.57 FT E 96.31 FT S
206.74 FT W 231.31 FT TO BEG
(1.594 AC)
UPSON TERRY L JR $281.52 4126
519 HILLVIEW DR
SEC 22 TWP 21S RGE 29E
BEG 459.12 FT W & 1070.66 FT S OF
NE COR OF SW 1/4 RUN S 230.15 FT
W 302.40 FT N 231.34 FT E 302.40
TO BEG
(1.6032 AC)
GLOVER SARAH J LIFE ESTATE $659.50 4127
(WEST BEN JR)
SEC 22 TWP 21S RGE 29E
E 231.94 FT OF N 271.6 FT
OF S 471.6 FT OF NE 1/4 OF
SW 1/4 (LESS S 98 FT)
(1.30 AC)
HILL DENNIS SR & BARBARA A $2,247.94 4128
9535 HORTON RD
SEC 22 TWP 21S RGE 29E
S 165 FT OF N 273.4 FT OF
S 471.6 FT + E 65.56 FT OF
S 230.56 FT OF N 283.6 FT
OF S 471.6 FT OF NE 1/4 OF
SW 1/4
GILLIAM DIANNE M $69.22 4129
1887 MOBNE AVE
SEC 22 TWP 21S RGE 29E
N 50 FT OF S 721.2 FT OF E
200 FT OF NE 1/4 OF SW 1/4
BUSH HITTIE L $69.22 4130
654 SHCAI AVE
SEC 22 TWP 21S RGE 29E
N 50 FT OF S 771.2 FT OF E
200 FT OF NE 1/4 OF SW 1/4
FORD SALLIE M $467.65 4131
535 HILLVIEW DR
SEC 22 TWP 21S RGE 29E
BEG NE COR OF SW 1/4 RUN
W 114.5 FT S 326 FT W
213.5 FT S 51.2 FT E 328
FT N TO BEG
HILL JIMMIE L & JOE M $1,070.29 4132
1401 COUNTY RD 427 S
SEC 22 TWP 21S RGE 29E
E 1/2 OF W 1/4 OF SE 1/4
OF SE 1/4
********SPRING VALLEY FARMS SEC 04 ********
********PB 14 PG 84 ********
LAFIT NASEEM H $3,275.04 4133
111 VARIETY TREE CIR
LOT 6 BLK E
SPRING VALLEY FARMS SEC 4
PB 14 PG 84
********SPRING VALLEY FARMS SEC 06 ********
********PB 15 PG 9 ********
RACHEL ALBERT A & LEEANNAH T $2,868.20 4134
126 VARIETY TREE CIR
LOT 10 BLK F
SPRING VALLEY FARMS SEC 6
PB 15 PG 9
********SPRING VALLEY FARMS SEC 07 ********
********PB 15 PG 20 ********
SAMANIC RAYMOND P & CATHERINE $3,059.71 4135
107 LITTLE OAK LANE
LOT 66 BLK E
SPRING VALLEY FARMS SEC 7
PB 15 PG 20
ROBBIN ROCHELLE $2,711.32 4136
101 LITTLE OAK LN
LOT 69 BLK E
SPRING VALLEY FARMS SEC 7
PB 15 PG 20
********SPRING VALLEY FARMS SEC 08 ********
********PB 15 PGS 49 + 50 ********
BEHIN PATRICIA A $2,932.17 4137
1525 PEACHTREE CIR
LOT 1 BLK H
SPRING VALLEY FARMS SEC 8
PB 15 PG 50
LAWLESS CAROL B TRUSTEE $7,526.19 4138
905 SPRING VALLEY RD
LOTS 3 + 4 BLK J
SPRING VALLEY FARMS SEC 8
PB 15 PG 50
AND
22-21-29-300-002C-0000
BEG NLY MOST COR LOT 3
BLK J SPRING VALLEY FARMS
SEC 8 RUN N 27 DEG 27 MIN
6 SEC E 108.65 FT N 32 DEG
3 MIN 47 SEC E 106.51 FT S
52 DEG 9 MIN 52 SEC E 105.9
FT N 40 DEG 39 MIN 39 SEC
E TO PT W OF MOST NLY COR
LOT 5 BLK J E TO MOST NLY
COR S 52 DEG 39 MIN 44 SEC
W 273.17 FT S 27 DEG 7 MIN
26 SEC W 100 FT S 84 DEG
6 MIN 30 SEC W 78.03 FT N
19 DEG 22 MIN 17 SEC W
66.73 FT TO BEG
********SPRING LAKE HILLS SEC 3 ********
********PB 16 PG 48 ********
TATE PHILIP A $1,997.65 4139
240 LAKE DESTINY TRL
LOT 15 BLK H
********SPRING LAKE HILLS SEC 4 ********
********PB 16 PG 44 ********
WATKINS JAMES E & TESS A $4,048.93 4140
P O BOX 1975
LOT 28 BLK J
-----SEC 23 TWP 21 RNG 29--------
YANG JOON SUK & WON J $58,918.37 4141
C/O TRAILS AT WYMORE APTS L.O.
SEC 23 TWP 21S RGE 29E
W 375 FT OF N 915 FT OF W
1/2 OF NE 1/4 OF SW 1/4 W
OF ST RD 400 & E OF
MAITLAND PALM SPGS RD
********ORIENTA GARDENS 2ND ADD ********
********PB 11 PG 53 ********
REEVES MICHELLE GUARDIAN $1,407.16 4142
REEVES ROTIE S LIFE EST
LOT 8
HATTAWAY TALLEY L & ALMA Z $309.38 4143
1840 BARTON ST
LOT 18
VELMONTE TERI S $449.20 4144
159 PLUMOSUS DR
LOT 24
JUERGENS TIMOTHY F & CLAUDIA G $729.61 4145
102 ORIENTA DR
LOT 34
********DRUID HILLS PARK ********
********PB 10 PG 21 ********
GOODSMALK KEITH E $878.21 4146
1425 ORANOLE RD
LOT 7 BLK A
NICHOLS STUART E & KATHERINE W $938.52 4147
310 SULTANA LANE
LOT 22 BLK B
CONTENT ELIZABETH B $717.29 4148
39 FORT WILLIAMS PKY
LOT 32 BLK C
********HIDDEN ESTATES UNIT 3 ********
********PB 15 PG 25 ********
CAIN BARBARA H $2,585.30 4149
225 FLAME AVE
LOT 40
********HIGHRIDGE ********
********PB 15 PG 59 ********
GREENWALD IRVING & ROSE $1,385.07 4150
311 MONTICELLO DR
LOT 15
BLANICK WESLEY E $1,741.32 4151
814 POINT PLEASANT PL
LOT 32

NAME-LEGAL DESCRIPTION TAX-COST

********SPRING LAKE HILLS ********
********PB 15 PGS 73 + 74 ********
FIELDS JANIS O $133.99 4152
125 SPRINGWOOD PLACE
PT OF LOT 7 BEG 110 FT S
59 DEG 18 MIN 00.5 SEC W
OF NE COR RUN S 30 DEG 17
MIN 21.5 SEC W TO S LINE S
59 DEG 18 MIN 00.5 SEC W
TO SW COR N 43 DEG 43 MIN
16 SEC W 97.56 FT N 59
DEG 18 MIN 00.5 SEC E TO
BEG BLK C
********HIGHRIDGE UNIT 02 ********
********PB 16 PG 20 ********
KROHE STEVEN E & MANDI C $1,657.50 4153
320 OAK HILL DR
LOT 56
HIGHRIDGE UNIT 2
PB 16 PG 20
********BARCLAY WOODS 1ST ADD ********
********PB 17 PG 38 ********
RODRIGUEZ CARLOS & BRUNILDA $2,016.96 4154
108 BROADVIEW AVE
LOT 73
BROWN EARL A $1,097.03 4155
621 HATTAWAY DR
LOT 135
********ALTAMONTE HEIGHTS ********
********PB 22 PGS 55-62 ********
ANDERSON RUSTY M $116.96 4156
207 DEBORA CT
UNIT 207
SMITH CINDA D $461.48 4157
310-F CHEROKEE CT
UNIT 310F
HAMAD SALEH NASR & $491.16 4158
CHAABAN SOPHIE FARAJ
UNIT 643
ADEMIS JULIET Z $484.45 4159
P O BOX 290963
UNIT 684
********ALTAMONTE RIDGE ********
********ORB 1107 PG 273 ********
PETTIT ROBERT E & SUSAN G $743.05 4160
6321 W 89TH ST
UNIT 10BLDG 2
********HATTAWAY RIDGE ********
********ORB 1316 PG 639 ********
FANNERON DENNIS J & JOANN $743.05 4161
FINANCE CC 636 BOX 157
UNIT 57 BLDG 11
FANNERON DENNIS J & JOANN $743.05 4162
FINANCE CC 636 BOX 157
UNIT 60 BLDG 11
WOOD MICHAEL E $208.81 4163
550 HATTAWAY DR
UNIT 76 BLDG 14
MOORE GREGORY M & DIANE $743.05 4164
P O BOX 89C
UNIT 77 BLDG 14
WEST STEVEN C $783.05 4165
1050 JIB DRIVE
UNIT 91 BLDG 18
********DESTINY SPRINGS CONDO ********
********ORB 1137 PG 1993 ********
HOOGLAND ROBERT F $564.86 4166
139 OLIVE TREE CIR
UNIT 2C
HOOGLAND ROBERT F $636.05 4167
139 OLIVE TREE CIR
UNIT 3D
FAIRHURST JACK A SR & AUDREY M $636.05 4168
& KENNEDY NORMAN
UNIT 120
ROGERS JOHN S $61.83 4169
P O BOX 150141
UNIT 200
RACHEL LESLIE ANN & $665.42 4170
RACHEL ALBERT A & LEEANNAH
UNIT 40E
DAUBRESSE CORY $228.14 4171
918-C LAKE DESTINY RD
UNIT 59E
MENDOZA-ESPINOSA MARTHE C & $685.42 4172
MENDOZA-ESPINOSA MARIVEL L
UNIT 70E
DOMENECH WALDEMAR & $61.41 4173
GUTIERREZ GUADALUPE
UNIT 84D
FRISBIE KENNETH E $564.86 4174
922-A LAKE DESTINY
UNIT 91C
ORLANDRE INC $564.86 4175
C/O CHASTANG FERRELL & WALKER
UNIT 102C
GUTIERREZ GUADALUPE $564.86 4176
920-G LAKE DESTINY DR
UNIT 109C
SMITH JAMES A & FREEMAN $766.97 4177
RACHEL L & FREEMAN G RICHARD
UNIT 127D
COHEN STEPHEN $564.86 4178
221 E 57 ST APT 5F
UNIT 146C
DOMENECH AUREA E & $766.97 4179
LECUONA MARCELI TCSO
UNIT 151E
WIGHT RITA R & ROBERT S $450.00 4180
308 N FOX CHASE PT
UNIT 184E
JACKSON ELLODINE T & $766.97 4181
HARRIS RUDOLPH
UNIT 216D
EPPRIGHT TRACY L $766.97 4182
958-E DESTINY DR
UNIT 219E
********HIDDEN RIDGE CONDO ********
********ORB 1357 PG 625 ********
ALEXANDER JUDY P $208.81 4183
725 NORTHLAKE BLVD #1
UNIT 1E
AGUIRRE-SAENZ FRANCES $819.04 4184
725 LAKE BLVD N #6-K
UNIT 6K
PICOZZI DOUGLAS A $208.81 4185
725 NORTH LAKE BLVD #9
UNIT 9G
HARRIS GEORGE L III TRUSTEE $226.45 4186
4965 FIRST AVE N
UNIT 11J
QUIGLEY MICHAEL H $783.05 4187
5111 CLARCONA-OCOEE RD
UNIT 23J
MANSFIELD PATRICIA A & $208.81 4188
ALTIER ANN M TC4W
UNIT 34H
DE FILIPPO ROSEMARIE A $783.05 4189
1291 PINE OAK DR
UNIT 44H
BREWER JOHN W III & TONIA S $743.05 4190
924 OLD MAIL LANE
UNIT 58H
ARGENTINE ROBERT $743.05 4191
124 NINTH ST E
UNIT 60F
SHAH SHASHIKANT $783.05 4192
100 CHEROKEE CT
UNIT 108G
SPADA DAVID G $208.81 4193
220 CHEROKEE CT #115
UNIT 115I
DAVIS VINCENT E $783.05 4194
P O BOX 150541
UNIT 123J
CHAUDHARI GOVIND M TRUSTEE $783.05 4195
157 VISTA OAK DR
UNIT 125H
********BARCLAY WOODS 2ND ADD ********
********PB 17 PG 91 ********
BURRIS JOHN S & SHERRY D $1,411.96 4196
536 ARVERN CT
LOT 157
-----SEC 24 TWP 21 RNG 29--------
RUTBERG GERALD S & ANNE E $1,875.02 4197
P O BOX 913
SEC 24 TWP 21S RGE 29E
BEG 562.28 FT N + 40.51 FT
W OF SE COR OF NE 1/4 OF
SE 1/4 RUN W 185.75 FT S
N 1/4 DEG W 125.65 FT E TO
ST RD N 125 FT TO BEG
NUNNELLEY DARRELL G $2,903.31 4198
558 VERBENA CT
SEC 24 TWP 21S RGE 29E
BEG 22.31 FT S + 41.74 FT
E OF SW COR OF NE 1/4 OF
SE 1/4 RUN E 140 FT S 1
DEG E 90 FT N 89 DEG 6 MIN
W 140 FT N TO BEG
BEGAUD PATRICK A & NOEL ANNIE $328.50 4199
609 MONTROSE ST
SEC 24 TWP 21S RGE 29E
N 100 FT OF S 300 FT OF E
117 FT OF W 355 FT OF SE
1/4 OF SE 1/4
********SOUTH ALTAMONTE HEIGHTS ********
********PB 4 PG 6 ********
LIMA KENNETH J $2,347.03 4200
550 ABINGTON CT
S 30 FT OF LOT 2 + 3 (LESS RD)
& S 75.5 FT OF LOT 4 BLK A
GILBERT ANN A $1,588.10 4201
707 BALLARD AVE
LOT 5 BLK A
********OLMSTEAD + MILLER SUBD ********
********AMENDED PLAT ********
********PB 5 PG 80 ********
FORDHAM KENNETH W & THALIA B $452.80 4202
824 TURNBULL AVE
W 37 FT OF LOT 4 + E 26 FT
OF LOT 5 BLK E
AMENDED PLAT OLMSTEAD +
MILLER SUBD
PB 5 PG 80
********STEWARTS SUBD ********
********PB 3 PG 65 ********
MARQUEZ RAFAEL A & ANA S $415.32 4203
823 PENNSYLVANIA AVE
LOT 17 BLK A
TOWE ROBERT L & REBECCA S $1,663.69 4204
804 PENNSYLVANIA AVE
LOT 15 + E 1/2 OF LOT 16
BLK C
SMITH CHARLIE M & MARGARET E $777.31 4205
802 PENNSYLVANIA AVE
LOT 17 + W 1/2 OF LOT 16
BLK C
TOWE ROBERT L & REBECCA S $109.38 4206
804 PENNSYLVANIA AVE
N 50 FT OF W 150 FT OF LOT
18 BLK C
MAITLAND COMMONS CORP $1,950.59 4207
C/O GEORGE MILLS
LOTS 6 + 7 & 1/2 VACO ALLEY ON
E & 1/2 VACO ST ON S LOT 7 BLK D
MAITLAND COMMONS CORP $217.34 4208
C/O GEORGE MILLS
LOT 8 & 1/2 OF VACO ALLEY ON N
E W & 1/2 VACO ST ON S BLK D
BRYAN HAROLD T $1,707.33 4209
5950 SW 97 AVE
LOTS 9 & 10 & S 1/2 OF VACO
ALLEY ADJ ON N & LOT 15 BLK E
********OAKLAND ESTATES 1ST SEC ********
********PB 14 PG 20 ********
BRAICHER CHARLES E & SANDRA C $795.44 4210
602 TRUESDELL AVE
LOT 20 BLK B
HENLEY JOHN M & MARJORIE S $1,163.42 4211
623 PERSHING DR
LOT 18 BLK C
FORD FRANCIS W & MARY J $1,550.64 4212
3701 OAK LANE
LOT 14 BLK F
DICKERSON WAYNE $2,052.77 4213
7618 PLANTATION DR
LOT 35 BLK F
********OAK PARK SUBD ********
********PB 8 PG 64 ********
CROSS PATRICIA C $840.69 4214
824 GRANDVIEW AVE
LOT 22
SMITH JOE F & KAREN M $1,019.62 4215
830 GRANDVIEW AV
LOT 25
ISENECKER WILLIAM & BERNICE $774.32 4216
ET AL
LOT 27
WEISSE MARGARET M E $860.95 4217
830 GRANDVIEW AVE
LOT 26
WEIMER ROBERT F & LINDA A $299.79 4218
801 SPRING LAKE RD
LOT 39
********DRUID HILLS ESTATES ********
********1ST ADD ********
********PB 11 PG 42 ********
KNAPP SANDRA E $1,016.51

NAME-LEGAL DESCRIPTION TAX-COST

1050 ORANOLE RD 4219
LOT 6 BLK A
BOSTWICK ROBERT H & JEAN M $1,140.77 4220
1010 GREGORY DR
LOT 8 BLK B
********OAKLAND SHORES 1ST ADD ********
********PB 10 PG 59 ********
BYRD ROGER & DEBRA S $1,001.97 4221
2028 ALBERT LEE PKY
LOT 6 BLK F
ERICKSON NILS C & ANGELA M $7,559.68 4222
614 LAKE SHORE DR
LOT 14 BLK H
********OAKLAND SHORES ********
********PB 10 PGS 3 + 4 ********
CARDINALE NANCY $1,596.11 4223
5071 RIVEREDGE DR
LOT 5 BLK A
HANDLEY EARL S JR $807.46 4224
506 ORANOLE AVE
LOT 12 BLK A
STOLL MICHAEL W & JAYNE E $1,110.72 4225
606 FAITH TERR
LOT 5 BLK E
********NORTHWOOD HEIGHTS ********
********PB 10 PG 28 ********
COOK WALLACE R $1,402.51 4226
160 TARPON CIR
LOT 17
********OAKLAND ESTATES 2ND SEC ********
********PB 14 PG 49 ********
RANKIN GEORGE S & MICHELLE S $915.58 4227
602 WEBSTER AVE
LOT 13 BLK H
RIVERA ELIETHER & JACQUELINE $495.56 4228
615 POWELL DR
LOT 11 BLK H
SHURA ROBERT $2,464.08 4229
622 LAKE ORIENTA DR
LOT 52 BLK H + UNPLATTED
PT SLY OF NLY LINE EXTD
NLY
STORY SUZANNE P $608.73 4230
620 POWELL DR
LOT 2 BLK L
GREEN CARL H & CYNTHIA A $511.11 4231
626 POWELL DR
LOT 7 BLK L
MICHAEL JOHN $594.92 4232
617 LAKE ORIENTA DR
LOT 13 BLK L
********GLEN ARDEN HTS 1ST ADD ********
********PB 14 PG 68 ********
EMERICK JOHN E & JEAN M $1,567.35 4233
403 WESTCHESTER DR
LOT 2 BLK F
GLEN ARDEN HEIGHTS
1ST ADD
PB 14 PG 68
MOODY D DAVID $2,139.68 4234
P O BOX 141257
LOT 17 BLK F
GLEN ARDEN HEIGHTS 1ST ADD
PB 14 PG 68
********LA FLORESTA UNIT 1 ********
********PB 13 PG 6 ********
MIXNER ALBERT J $2,060.58 4235
509 BIANCA CT
LOT 11
********BARCLAY WOODS 3RD ADD ********
********PB 18 PGS 93 + 94 ********
KARINA AMERICAN PROP II LTD $4,258.94 4236
1870 ALOMA AVE
LOT 222
JOHNS JEROME H III TRUSTEE $1,416.31 4237
513 FERNWOOD DR
LOT 228
ELLISON CHESTER R & TANNER $1,080.49 4238
MARK & FLOWER LEADIE JO ET AL
LOT 283
********OAK HARBOUR SEC 2 ********
********ORB 1014 PG 967 ********
SMITH ALFRED W & BEATRICE C $809.69 4239
503 OAK HAVEN DR
UNIT A BLDG 3
SPAIN SHAWN E $1,109.15 4240
444 OAK HAVEN DR
UNIT C BLDG 14
********OAK HARBOUR SEC 1 ********
********ORB 996 PG 118 ********
BASLIM JEAN A & $588.27 4241
STOWLER MAURICE H & FRANCES H
UNIT D BLDG 3
********STONEWOOD ********
********PB 20 PGS 66 & 67 ********
CRONON HARRY G & PATRICIA S $2,549.15 4242
447 PLUMHOLLOW LANE
LOT 15
********TURNBULL PROFESSIONAL CENTER ********
********CONDO INC ********
********ORB 1515 PG 1223 ********
PARSONS DONALD E $1,509.43 4243
2515 TUSCARORA TRL
UNIT 202
THE TURNBULL PROFESSIONAL CENTER
ORB 1515 PG 1223
********OAK HARBOUR SEC 3 A CONDO ********
********ORB 1519 PG 1523 ********
LAKE ORIENTA DEV CORP $1,242.44 4244
560 MAITLAND AVE
UNIT 4 BLDG 3
JOURNEY RONALD C & JO ANN $1,495.10 4245
611-101 CHESTNUT OAK CIR
UNIT 6 BLDG 7
SALOMON DANIEL P & ESTHER $1,455.87 4246
7111 SAN PEDRO AVE
UNIT 3 BLDG 9
LAKE ORIENTA DEV CORP $1,455.87 4247
P O BOX 321472
UNIT 4 BLDG 28
********OAK HARBOUR SEC 4 ********
********ORB 1898 PG 4 ********
LAKE ORIENTA DEV CORP $1,662.61 4248
P O BOX 321472
UNIT 3 BLDG 11
LAKE ORIENTA DEV CORP $100.89 4249
P O BOX 321472
UNIT 1 BLDG 16
OAK HARBOUR SEC 4 PH 6
ORB 2609 PG 904
LAKE ORIENTA DEV CORP $100.89 4250
P O BOX 321472
UNIT 4 BLDG 16
OAK HARBOUR SEC 4 PH 6
ORB 2609 PG 904
LAKE ORIENTA DEV CORP $100.89 4251
P O BOX 321472
UNIT 5 BLDG 16
OAK HARBOUR SEC 4 PH 6
ORB 2609 PG 904
-----SEC 01 TWP 21 RNG 30--------
********OAK FOREST UNIT 7 ********
********PB 37 PGS 16 & 17 ********
ZUROWSKI DEBORAH H $1,661.33 4252
650 CHEVY LEE CIR
LOT 740
DEV & CONSTR INC $23.51 4253
861 DOUGLAS AVE
LOT 741
DEV & CONSTR INC $23.51 4254
861 DOUGLAS AVE
LOT 742
DEV & CONSTR INC $23.53 4255
861 DOUGLAS AVE
LOT 743
DEV & CONSTR INC $23.51 4256
861 DOUGLAS AVE
LOT 744
DEV & CONSTR INC $23.51 4257
861 DOUGLAS AVE
LOT 745
PARKS JOHN T TRUSTEE $2,455.27 4258
60C SIMPSON RD
LOT 772
********OAK FOREST UNIT 3 ********
********PB 41 PGS 91 - 94 ********
RECCIUS KEITH B & DIANE S $1,579.45 4259
1102 O'LEARY DR
LOT 939
********SANCENA FARMS ********
********PB 6 PGS 23 + 24 ********
WINTER SPRINGS DEV JOINT $19.81 4260
VENTURE
LOTS 1 22 23 & 24 (LESS
TUSCAWILLA UNIT 9 & CASA PARK
VILLAS PH 2 & 01-21-30-5BH-
0000-0340) IN 04-21-31
WINTER SPGS DEV JOINT VENTURE $19.73 4261
1301 WINTER SPRINGS BLVD
PT OF LOTS 58 64 & 65
& VACD STS DESC AS BEG NW COR
LOT 46 TUSCAWILLA UNIT 6
RUN N 1 DEG 31 MIN 3 SEC W
100.62 FT N 35 DEG 54 MIN
23 SEC E 110 FT S 54 DEG
5 MIN 37 SEC E TO N LI 100
FT FPC ESMT E TO E LI
TUSCAWILLA UNIT 6 W TO NLY
LI 113 FT FPL ESMT S 54 DEG
5 MIN 37 SEC E TO NLY R/W
NORTHERN WAY S 25 DEG 22 MIN
55 SEC W 111.34 FT N 54 DEG
5 MIN 37 SEC W TO A PT S
83 DEG 10 MIN 12 SEC E OF
BEG N 85 DEG 10 MIN 12 SEC
W TO BEG
********OAK FOREST UNIT 6 ********
********PB 35 PGS 25 TO 27 ********
GSPANOL FLORIAN & EILEEN F $1,439.07 4262
1168 TROTWOOD BLVD
LOT 650
-----SEC 02 TWP 21 RNG 30--------
********NORTH ORLANDO RANCHES SEC 02 ********
********PB 12 PG 12 ********
RUTTER MARY $452.61 4264
ATTN KAY WOODS
LOT 11 BLK 6
NORTH ORLANDO RANCHES SEC
2
PB 12 PG 12
********NORTH ORLANDO RANCHES SEC 02A ********
********PB 12 PGS 39 TO 41 ********
BOAG MARGARET $1,134.92 4265
612 SILVERCREEK DR
LOT 19 & PT PARKED PARK
S OF C/L CREEK BET E & W LINES
LOT 19 BLK C
NORTH ORLANDO RANCHES SEC 2 A
PB 12 PG 40
SIZEMORE ROBERT D & NORMA G $1,215.04 4266
661 SILVER CREEK DR
LOT 1 BLK D
NORTH ORLANDO RANCHES
SECTION 2A
PB 12 PG 40
SANDLAND JUDITH R $461.79 4267
612 BONITA RD
LOT 22 BLK F
NORTH ORLANDO RANCHES
SEC 2A
PB 12 PG 41
GREEN THOMAS S & LAURA L $1,190.19 4268
628 SAILFISH RD
LOT 30 BLK G
NORTH ORLANDO RANCHES
SEC 2-A
PB 12 PG 41
LEE VERNON W & GERTUDE L $1,903.84 4269
222 SHORE RD
LOT 2 BLK J
NORTH ORLANDO RANCHES
SEC 2A
PB 12 PG 41
********NORTH ORLANDO RANCHES SEC 04 ********
********PB 12 PG 35 ********
SHEETS DAVID E & ELAINE H $842.52 4270
895 OSCEOLA TRL
PT LOTS 1 + 2 BEG NW COR
LOT 1 RUN S 318.46 FT SELY
TO A PT 100 FT N OF SE COR
LOT 2 N 113.51 FT N 61 DEG
50 MIN 9 SEC W TO A PT S
61 DEG 53 MIN 9 SEC E 175
FT OF W LI N 13 DEG 58 MIN
4 SEC W 189.516 FT W 110
FT TO BEG BLK B
NORTH ORLANDO RANCHES SEC
4
PB 12 PG 35
********NORTH ORLANDO RANCHES SEC 05 ********
********PB 12 PGS 58 & 59 ********
J H ENTERPRISES INC $34.53 4271
250 STONER RD
PT OF LOT 3 DESC AS BEG 140.07
FT S OF NW COR RUN E 25 FT
S 290.06 FT W TO A PT S OF BEG
N TO BEG BLK I
NORTH ORLANDO RANCHES SEC 5
PB 12 PG 59
AICHER VIRGIL E & NANCY J $2,464.92

NAME-LEGAL DESCRIPTION TAX-COST

240 BANANA RD E 4272
LOT 9 (LESS W 175 FT) & ALL
LOT 10 BLK 2
NORTH ORLANDO RANCHES
SEC 5
PB 12 PG 59
********NORTH ORLANDO RANCHES SEC 01A ********
********PB 12 PGS 31 & 32 ********
STARKS PAUL B & VICKI P $846.58 4273
484 WILD FOX DR
LOT 6 BLK H
NORTH ORLANDO RANCHES
SECTION 1A
PB 12 PG 32
********NORTH ORLANDO RANCHES SEC 01 ********
********PB 12 PG 3 ********
TRAUTMAN NEAL E & LAURA L $1,969.70 4274
139 BANANA RD E
E 320 FT OF LOT 4 BLK B
NORTH ORLANDO RANCHES SEC 1
PB 12 PG 3
JORDAN JAMES O & JACQUELYN V $3,059.77 4275
125 PANAMA RD E
LOT 3 BLK C
NORTH ORLANDO RANCHES SEC 1
PB 12 PG 3
MAHARAJ HAROLD & $1,219.34 4276
MAHARAJ BENDIX
LOT 7 BLK E
NORTH ORLANDO RANCHES SEC 1
PB 12 PG 3
SIERPUTOWSKI THEODORE J & $877.80 4277
VIVIAN A
LOT 13 BLK E
NORTH ORLANDO RANCHES SEC 1
PB 12 PG 3
********MOUNT GREENWOOD UNIT 1 ********
********PB 34 PGS 90 TO 92 ********
RADDISH JACQUELINE L $421.47 4278
200 MAITLAND AVE
LOT 19 BLK A
UNIT 1 OF MOUNT GREENWOOD
PB 34 PGS 90 TO 92
-----SEC 03 TWP 21 RNG 30--------
********NORTH ORLANDO 2ND ADD ********
********PB 12 PGS 55 56 + 57 ********
HOTT ADA M $275.82 4279
74 S DEVON AVE
LOT 20 BLK J
FREEMAN THOMAS G $788.30 4280
P O BOX 70
LOT 26 BLK 4
********NORTH ORLANDO TERRACE U-1 S-2 ********
********UNIT 1 SEC 2 ********
********PB 16 PG 64 ********
OBEE DAPHNE O E $1,266.92 4281
AUSTIN DIANA C
LOT 23 BLK H
NORTH ORLANDO TERRACE
UNIT 1 SEC 2
PB 16 PG 64
********NORTH ORLANDO 2ND ADD 2ND ********
********REPLAT BLK 5 + TRACT A ********
********PB 16 PG 78 ********
CANS JERRY W & NANCY D $1,423.81 4282
719 SYBILWOOD CIR
PT LOT 2 BEG N 88 DEG 23
MIN 42 SEC W 125 FT OF INT
S LI LONGWOOD-OVIEDO RD & W
LI MOSS RD RUN N 88 DEG 23
MIN 42 SEC W 100 FT S 145.4
FT E 99.96 FT N 145.6 FT TO
BEG
********NORTH ORLANDO TERRACE U-1 S-3 ********
********UNIT 1 SEC 3 ********
********PB 17 PG 29 ********
PULLEN CHARLES E $282.86 4283
2513 GEORGIA AVE
LOT 9 BLK A
NORTH ORLANDO TERRACE UNIT
1 SEC 3
PB 17 PG 29
PULLIAM EDWARD A & PHYLLIS Y $499.06 4284
226 BUTTONWOOD AVE
LOT 26 BLK D
NORTH ORLANDO TERRACE
UNIT 1 SEC 3
PB 17 PG 29
********NORTH ORLANDO TERRACE U-1 S-5 ********
********UNIT 1 SEC 5 ********
********PB 17 PG 31 ********
BELT RONALD L & SHIRLEY A $631.17 4285
428 ALDERWOOD ST S
LOT 13 BLK J
NORTH ORLANDO TERRACE UNIT
1 SEC 5
PB 17 PG 31
********NORTH ORLANDO TERRACE U-2 S-8 ********
********UNIT 2 SEC 8 ********
********PB 18 PG 9 ********
CRUZ ANGELIO $675.33 4286
209 SWEETGUM CT
LOT 9 BLK D
NORTH ORLANDO TERRACE
UNIT 2 SEC 8
PB 18 PG 9
********FOXMOOR UNIT 1 ********
********PB 19 PGS 70 + 71 ********
VIERA ELVA R & SATURNINO $1,021.31 4287
213 ELDERWOOD ST
LOT 10 BLK G
CARLSON ARVID L $746.09 4288
14491 67TH TR N
LOT 15 BLK G
CHEESEMAN MARIANNE D $446.43 4289
202 COTTONWOOD DR
LOT 28 BLK G
ANAND STELLA $1,804.10 4290
919 PARK PL
LOT 30 BLK G
JOHNSON KAREN L $973.95 4291
626 MURPHY RD
LOT 9 BLK H
********MOUNT GREENWOOD UNIT 2 OF ********
********PB 35 PGS 19 TO 21 ********
PELLETREAU MARY ANNE $560.47 4292
572 GREEN SPRING CIR
LOT 11
********MOUNT GREENWOOD UNIT 4 OF ********
********PB 37 PGS 10 TO 13 ********
MC LAUGHLIN CAROL D $604.17 4293
280 WOODGREEN LN
LOT 110
********NORTH ORLANDO RANCHES SEC 03 ********
********PB 12 PGS 33 & 34 ********
BEASLEY MARK H & SABRINA D $1,917.67 4294
33 JACKSON CIR
LOT 7 BLK O
NORTH ORLANDO RANCHES SEC
3
PB 12 PG 34
********ALDEN TERRACE ********
********PB 18 PG 69 ********
CAVUCCI KENNETH E SR & SHARYN $1,439.29 4295
553 BROOKSIDE DR
LOT 30
********FOXMOOR UNIT 3 ********
********PB 23 PGS 20 & 21 ********
ST JOHN TIMOTHY D & DAWN M $1,021.52 4296
316 PANAMA CIR
LOT 23 BLK H
MARSHALL RODNEY S $665.94 4297
658 MURPHY RD
LOT 5 BLK O
********MOUNT GREENWOOD UNIT 5 OF ********
********PB 40 PGS 6 TO 9 ********
KENNEDY HAROLD E & ROSALYN P $378.61 4298
431 LANCERS DR
LOT 12
UNIT 5 OF MOUNT GREENWOOD
PB 40 PGS 6 TO 9
COLONY CONSTR CO $378.61 4299
1150 LOUISIANA AVE
LOT 82
UNIT 5 OF MOUNT GREENWOOD
PB 40 PGS 6 TO 9
COLONY CONSTR CO $378.61 4300
1150 LOUISIANA AVE
LOT 83
UNIT 5 OF MOUNT GREENWOOD
PB 40 PGS 6 TO 9
-----SEC 04 TWP 21 RNG 30--------
********COLONNADES 1ST SEC ********
********PB 15 PGS 79 + 80 ********
MYERS BARRY & NORMA L TRUSTEES $815.13 4301
226 BAYOU VISTA STREET
LOT 7 BLK A
SHARE JACK W JR $849.58 4302
P O BOX 794
LOT 22 BLK B
SHARE JACK W JR $689.69 4303
P O BOX 794
LOT 24 BLK B
SHARE JACK W JR $725.73 4304
P O BOX 794
LOT 28 BLK B
HAMILTON FRED L & $299.03 4305
HAMILTON MARY E
LOT 6 BLK C
********IRENDALE ********
********PB 6 PG 95 ********
JOHNSON FRANK & KATHERINE LIF $3,729.72 4306
EST (JOHNSON LARRY T ET AL)
N 225 FT OF S 275 FT OF W
200 FT OF LOT 1 (LESS RD)
LONGWOOD PROMENADE ASSOCIATES $15,681.10 4307
380 N HWY 434
BEG 225.45 FT S 05 DEG 12 MIN W
& 60.31 FT E OF NW COR LOT 1
RUN E 225.72 FT S 86.38 FT S 79
DEG 47 MIN E 327.5 FT S 53.81
FT W 568.34 FT NLY ON CURVE 124.80
FT N 05 DEG 12 MIN E 73.32 FT TO
BEG
********TRIANGLEDALE ********
********PB 6 PG 21 ********
LONGWOOD LAKE DEV CORP $6,201.03 4308
P O BOX 917359
BEG 250 FT W OF NE COR OF
LOT 7 RUN W TO NW COR LOT
7 S TO SW COR LOT 7 ELY
ALONG ST 283 FT N 16 DEG
44 MIN E TO BEG
I-H REAL ESTATE ASSOC $5,740.39 4309
5170 SANDERLIN
PT OF LOT 7 DESC AS BEG 250 FT
W & 233.31 FT S 6 DEG 54 MIN 55 SEC
W OF NE COR LOT 7 RUN S 6 DEG 54
MIN 55 SEC W 90 FT TO NLY R/W
WILDMERE AVE S 61 DEG 55 MIN 44 SEC
E 250 FT NLY ON CURVE TO A PT S 76
DEG 57 MIN 30 SEC E OF BEG N 76 DEG
57 MIN 10 SEC W TO BEG
LINDENFELD GEORGE L & MARGARET $566.27 4310
6967 ATLANTIC AVE S
N 1/2 OF S 1/2 OF LOT 14
********SEMINOLE HEIGHTS ********
********PB 8 PGS 1 + 2 ********
TREGO WARREN E & SHARON K $1,694.50 4311
1032 SUNDEW LN
N 1/2 OF LOT 1
BLK G
********COLONNADES 3RD SEC ********
********PB 16 PG 55 ********
TOURNOUR RICHARD M & TERESA A $846.59 4312
40 COTILLION CT
LOT 2
REVILO PRODUCTIONS $276.70 4313
P O BOX 951838
LOT 7
NOACK PAULA E $824.47 4314
1115 E ORANGE AVE
LOT 70
********JOHNSONS POULTRY FARMS ********
********PB 6 PG 8 ********
H3R BUSINESS PARK II INC $22,625.53 4315
1255 BELLE AVE
LOT 7 (LESS N 262 FT) BLK B
HZL PARTNERS $24,733.39 4316
1255 BELLE AVE
N 262 FT OF LOT 7 BLK B
********LAKE KATHRYN PARK 5TH ADD ********
********PB 15 PGS 47 + 48 ********
WORLEY CHARLES L & JUDITH A $944.21 4317
853 N WINTER PARK DR
LOT 9 BLK H
OLDHAM ROBERT F & SHERRY G $739.18 4318
9381 SW 178TH ST
LOT 16 BLK H
DECK EULA H $93.83 4319
831 WINTER PARK DR N
LOT 1A BLK H
********SEMINOLE SITES ********
********PB 19 PGS 40 THRU 43 ********
CLONINGER PHILIP T & EVELYN W $1,123.95 4320
652 PINE AVE
LOT 3 BLK C
TITUS NELLIE C $619.90 4321
899 OSCEOLA TRL

NAME-LEGAL DESCRIPTION	TAX-COST
LOT 19 BLK F	
BATCHELOR CORIS A 13C LIGHAM CIR	$969.93
PT LOTS 23 & 24 BEG NE COR LOT 23 ... BEG BLK F	
********SHERWOOD FOREST 1ST ADD ********PB 21 PG 92	********
CASSELBERRY RICHARD S TRUSTEE P O BOX 180595	$442.70
LOT 8 ********NINE HUNDRED LAKE CENTER CONDO ********PB 29 PGS 90 TO 92	********
KELLEY E E III 1250 S US HIGHWAY 17-92 UNIT 110 900 LAKE CENTER CONDO PB 29 PGS 90 TO 92	$1,137.10
J C H INC 1250 HWY 17-92 S UNIT 130 900 LAKE CENTER CONDO PB 29 PGS 90 TO 92	$1,320.08
-----SEC 05 TWP 21 RNG 30-------	
VILA JORDI E BRENDA 2818 KIMBERLY DR	$1,246.49
VANDAM JAMES D & CONNIE J 918 RANGELINE RD	$1,233.78
********EAST LONGWOOD SUBD ********PB 10 PG 35	********
SIMMONS L G 860 E STATE ROAD 434 LOT 1 (LESS RD)	$3,033.47
********WILDMERE AMENDED PLAT ********PB 3 PG 60	********
PIERCE GERALD W & DOROTHY J	$1,170.57
********SOUTH WILDMERE AMENDED ********PLAT ********PB 6 PG 94	********
BLANCHARD HUGH S & ELVIA 145 E WILDMERE AVE	$3,999.58
********WILDMERE MANOR ********PB 11 PG 59	********
HILL JOSEPH J 630 GRANT ST S LOT 11	$1,687.49
DEMAS SANDRA L L & GREGORY M 407 MAINE AVE E LOT 19	$627.22
********SOUTHERN PINES ********PB 12 PG 24	********
FARLEY GEORGE M + BETTY J 417 E TULLIS AVE LOT 10	$829.83
********WEST WILDMERE ********PB 3 PG 58	********
ROSARIO CHRIS POLINE 1094 OLEANDER ST	$1,968.37
EGGERICHS RONNEL W 220 TULLIS AVE E	$1,036.08
EGGERICHS FRED W JR & GLORIZA 237 WILDMERE AVE	$838.63
RICHARDSON WILLIAM R & DEBORAH 921 OLEANDER ST	$1,126.37
RIVERA RAFAEL & MIGDALIA 351 WILDMERE AVE	$666.63
********MAINE ADD TO LONGWOOD ********PB 3 PG 22	********
LENZ ENGINEERING CO INC P O BOX 669	$1,934.16
BOLTIO STEVEN C 162 E LAKE AVE	$667.33
KURTZE ROBERT A 180 E LAKE AVE	$72.37
********GREENWOOD ESTATES ********PB 13 PG 2	********
MATHEWS MARY LIFE EST	$474.44
********VALENCOURT ********PB 6 PG 59	********
LARSON ROBERT J & MARY D 1455 CASA RIO DR	$1,582.78
LORC MANUEL A & DORA C 335 ORANGE AVE N	$2,227.61
GRIFFIN JAMES R 150 E MARVIN	$1,988.36
GRIFFIN JAMES R & JO A 150 E MARVIN	$1,159.28
GRIFFIN JO ANN 150 E MARVIN LOTS 14 TO 17	$942.25
********RATHRYN PARK ********PB 5 PGS 63 TO 69 +	********
PECK RICHARD E & CHARLENE G 234 GRIFFIN DR N	$608.38
JOYCE DAVID 1175 ORANGE AVE	$11.90
MCALEY DONALD C 350 LAKE DESTINY DR S	$4,071.04
********CENTRAL PARK ********PB 4 PG 99	********
HEDRICH STEPHAN H & CATHY J 241 SHADY HOLLOW	$4,981.02
FOGLIA ROBERT J & FOGLIA RAPHAIL R	$2,900.15
********GRAHAM SURVEY FOR THOMAS ********DB 156 PG 275 S C R	********
CARTEGNA WILFREDO 2871 BEDFORD ST	$2,333.53
********COLUMBUS HARBOR ********PB 19 PGS 38 + 39	********
DICHELMAN THEODORE C & KATHLEEN V	$1,641.37
NEWTON JAMES M & JEAN E 321 COLUMBUS CIR	$1,767.73
EASTON DEJONE G HEIRS 302 TRIPLET LAKE DR	$2,689.75
COLO STEPHEN R & CATHARINE K 1341 GRANT ST S	$2,624.56
********FAIRY LAKE PARK ********PB 7 PG 36	********
KROHNE WALTER J JR 415 FAIRY LAKE LN	$5,260.10
MILLER ROBERT E TRUSTEE 415 FAIRY LAKE LN	$5,895.14
-----SEC 06 TWP 21 RNG 30-------	
JONES ADA P P O BOX 89	$3,176.61
WILLIAMSON JOHN T	$744.94
JONES ANDY & FRANZENIA P O BOX 89	$557.24
OROFINO FRANK & CAMPO NICOLAS	$3,877.96
PEMBERTON INC P O BOX 896	$2,518.51
JONES ANDY & FRANZENIA P O BOX 89	$280.71
HARPER CAROL B	$3,629.31
P O BOX 161604	$366
TODD N PEMBERTON INC P O BOX 896	$1,531.22
TOWNSHIP PLAZA ASSOC LTD P O BOX 24329	$35,036.13
ISLAND LAKE GROUP 1000 SABAL CT	$27,440.29
FERGUSON ENTERPRISES INC P O BOX 9420	$2,182.79
TODD N PEMBERTON INC PO BOX 896	$7,583.32
********GLENROSE ********PB 4 PG 53	********
DAVIS THOMAS N 180 COUNTY RD 427 S	$3,053.75
IMPERATO LOUIS 8705 21ST AVE	$3,403.37
COMMUNITY PROPERTIES DEV CORP E TOP GUN CORP	$8,269.96
LAND ALBERT L JR & BINFORD D & CAYONE DOMINICK F & JEANETTE	$3,685.68
COMMUNITY PROPERTIES DEV CORP E TOP GUN CORP	$366.84
LAND ALBERT L JR & BINFORD D E CAYONE DOMINICK F & JEANETTE	$408.05
********HOLMANS ADD TO LONGWOOD ********PB 1 PG 23	********
BASTIN RUSSELL 544-13 ORANGE DR LOT 7	$1,277.68
BASTIN RUSSELL L 544-13 ORANGE DR	$1,968.30
J & L LANDCLEARING INC P O BOX 539	$1,631.32
********HAYNES SUBD ********PB 1 PG 33	********
CENTRELLA JAMES A JR & ROSE G 700 HWY 434 W	$3,169.56
CENTRELLA JAMES A JR & ROSE G 700 HWY 434 W	$725.57
WILLIAMSON JOHN E	$3,199.36
********FLORIDA CENTRAL BUSINESS PARK ********CONDO	********
WILBUR MARTHA TRUSTEE 107 PINE TREE LN	$2,231.49
********BRUTTS ADD TO LONGWOOD ********PB 1 PG 22	********
MAKSIMOWICZ ROBERT J 530 COUNTY RD 427 S	$1,658.08
SCOTT EULA M 147 MARVIN AVE	$13,552.34
********FLORIDA CENTRAL COMMERCE PARK ********PB 21 PG 53 TO 58	********
BANQUE ARGILE TRUST CO LTD P O BOX 131	$5,682.19
444 BUSINESS CENTER PTNR 1225 BENNETT DR	$55,166.92
-----SEC 07 TWP 21 RNG 30-------	
THOMAS CATHERINE P O BOX 552	$7.68.18
SIMMONS HAZEL F P O BOX 150141	$110.29
CANTY HERMAN P O BOX 532	$121.98
CANTY HERMAN 108 FORD AVE	$371.19
ST JOHN WILLIAM J & MARGARET P O BOX 2052	$139.99
SHAW BERTHA 240 HENDERSON ST	$169.72
HARRIS MATTIE ATTN: MARNELL A JENKINS	$205.40
WHITE IRENE HEIRS ATTN QUEEN MANOY	$33.36
CHURCH GREATER BETHEL 311 MARKER ST	$23.34
CHURCH NEW BETHEL A M E 311 MARKER ST	$261.90
SIMMONS HENRY 311 SPRINGDALE DR	$378.59
HILLMAN ANGIE C/O D PATTERSON E J WAGNER	$334.63
OLIVER WILLIAM 717 DAWSON AVE	$509.60
SIMPSON BETTY E SIMPSON ANDRE L	$63.62
PHILLIPS BETTY S	$126.96
CHURCH UNITED AMERICAN FREEWILL BAPTIST	$39.70
THOMAS CATHERINE P O BOX 552	$682.34
HOPSON LYNN + RUBY P O BOX 150192	$144.82

NAME-LEGAL DESCRIPTION	TAX-COST
CASSELBERRY INV PROPERTIES LTD 4300 S HIGHWAY 17-92	$5,811.46
CASSELBERRY INV PROPERTIES LTD 4300 S HIGHWAY 17-92	$34.02
********GRIFFIN WOODS ********PB 24 PG 67	********
TAUBER JOHN P & LINDA M	$1,910.70
********QUAIL POND HEIGHTS REPLAT ********PB 31 PG 74	********
DOWMAN EDITH L	$532.58
KIMBER JAMES J 1114 COURTLAND AVE	$1,501.35
CASSELBERRY INV PROPERTIES LTD 4300 S HIGHWAY 17-92	$84.90
ALLI AKBAR A 240 MOCKINGBIRD LANE	$1,495.63
LOVELL AMY L 301 EMBREY DR S	$374.28
ALLEN JOHNNY E & KAY L 393 GRANGE DR	$272.31
********FERN PARK ESTATES REPLAT	********
BAILEY ORAL M 226 CONCORD DR	$541.23
********REDINGTON WOODS ********PB 31 PG 70	********
EPPERLY MARSHALL L & LINDA	$938.49
CASSELBERRY INV PROPERTIES LTD 4300 S HIGHWAY 17-92	$5,786.22
CASSELBERRY INV PROPERTIES LTD 4300 HWY 17-92 S	$133.01
CASSELBERRY INVESTMENT PROP INC	$427.62
CASSELBERRY INVESTMENT PROP INC 4300 S HWY 17-92	$427.62
SMITH M C & NANCY	$1,903.70
CASSELBERRY INV PROPERTIES LTD 4300 S HIGHWAY 17-92	$518.45
MACSAN FINANCIAL SERVICES INC	$483.44
CASSELBERRY HIBBARD HEIRS P O BOX 1	$9.65
********LAKE KATHRYN PARK	********
HENDERSON CLAY E & TINA 360 LAKE KATHRYN CIR	$2,047.40
JACKSON ROYCE E 530 LAKE KATHRYN CIR	$2,524.15
CASSELBERRY INV PROPERTIES LTD 4300 S HIGHWAY 17-92	$1,001.48
MILLER ROBERT E TRUSTEE	$436.70
********TRIPLETT LAKE SHORES ********PB 4 PG 14	********
PARKER PHYLLIS A TRUSTEE 105 OVERBROOK DRIVE	$1,201.23
CASSELBERRY INV PROPERTIES LTD 4300 S HIGHWAY 17-92	$19.02
THOMPSON INEZ M 718 MIMOSA CT	$992.08
CASSELBERRY INV PROPERTIES LTD 4300 S HIGHWAY 17-92	$687.65
LEVITT KENNETH D TRUSTEE P O BOX 2743	$237.23
AVINGER DARA D 930 LAKE TRIPLETT DR N	$219.89
CASSELBERRY INV PROPERTIES LTD 4300 S HIGHWAY 17-92 LOT 19	$326.39
CASSELBERRY INV PROPERTIES LTD 4300 S HIGHWAY 17-92 LOT 20	$66.86
CASSELBERRY INV PROPERTIES LTD 4300 S HIGHWAY 17-92 (LOTS 21–34)	$64.13
********LAKE KATHRYN PARK 3RD ADD ********AMENDED PLAT ********PB 15 PGS 43 + 44	********
CONNORS JOAN D 9679 NEVINS RD	$54.11
CASSELBERRY INV PROPERTIES LTD 4300 S HIGHWAY 17-92	$72.36
TOPPKINS CARROLL E 1436 AZALEA AVE	$408.54
ST JOHN BONITA 103 MELLONVILLE AVE N	$704.74
CASSELBERRY INV PROPERTIES LTD 4300 S HIGHWAY 17-92	$24.91
********LAKE KATHRYN PARK 2ND ADD ********AMENDED PLAT ********PB 16 PGS 5 + 6	********
CASSELBERRY RICHARD S TRUSTEE P O BOX 180595	$449.09
ROCHE EUGENE J & ANNA M 1037 BLUE HERON DR	$588.43
FREEMAN THOMAS G P O BOX 70	$254.33
********OAK FOREST UNIT 2 ********PB 20 PG 95 & 96	********
AUSTIN A VEL 1037 CHOKECHERRY DR	$1,209.51
WALKER SUZANNE M P O BOX 195967	$1,028.60
********OAK FOREST UNIT 2B ********PB 26 PGS 85 & 86	********
ARTHUR H J JR & JEAN A 908 SEQUOIA CT	$1,208.50
********OAK FOREST UNIT 3 ********PB 27 PGS 92 & 93	********
NELSON SCOT SR & TERRY 812 BIG BUCK CIR	$1,532.95
********TUSCAWILLA PARCEL 90 ********PB 43 PGS 57 & 58	********
INTERVEST CONSTR INC 1105 ARBOR GLEN CIR	$859.44
INTERVEST CONSTR INC 1145 ARBOR GLEN CIR	$648.01
MORED GLEN W & DENISE A 1018 DARIEN CT	$659.48
********WINTER SPRINGS UNIT 4 ********PB 18 PG 6	********
PARSLEY LLOYD L & SANDRA K 817 LEOPARD TRL	$1,347.77
LEWIS KARL W & MARY J C 904 GAZELLE TRL	$1,810.33
ESFANDABAD BAHRAM E 937 GAZELLE TRL	$1,789.11
********TUSCAWILLA UNIT 05 ********PB 20 PG 18	********
PICMAN EDWARD W E	$6,836.17
********TUSCAWILLA UNIT 06 ********PB 21 PGS 32 & 33	********
BURCH W KENNETH 864 GAZELL TRL	$1,891.02
KEELEY GARY E & SHERON L	$1,889.81
ATWOOD C WAYNE & SANDRA E 1243 CHEETAH TRL	$1,558.78
FLOTO BRADY M & CAROLYN J 1241 CHEETAH TRL	$1,490.43
********OAK FOREST UNIT 5 ********PB 31 PGS 89 & 90	********
MAZAR DANIEL D & IDA E 947 MARCH HARE CT	$1,066.34
-----SEC 13 TWP 21 RNG 30-------	
********HIBISCUS SUBD	********
MARONDA HOMES INC OF FLORICA 377 MAITLAND AVE	$23.74
********WINTER SPRINGS ********PB 15 PGS 71 + 82	********
TROTTER WILLIAM J & DAPHNE L 1109 TUSCAWILLA RD	$1,713.75
ARTIBASY MADELEINE J & BEGER RENEE C & THOMAS JTS	$1,825.49
********DEER RUN UNIT 23A ********PB 26 PG 67	********
JACKSON ALLEN J SR & GLORIA 291 RINGWOOD DR	$2,135.85
********AMHERST ********PB 28 PGS 39 & 40	********
JENNINGS GREGORY 4746 SWANSWICK PL	$2,627.52
********SUNRISE VILLAGE UNIT 5 ********PB 33 PG 77	********
BURT JOHANNA 2125 PALM VISTA DR LOT 256	$1,469.19
BURT JOHANNA 2125 PALM VISTA DR LOT 264	$1,416.14
********WINTER SPRINGS UNIT 3 ********PB 17 PGS 39 + 90	********
SHULMAN ERIC H 974 ROBINHOOD CT	$2,885.04
WILKEN HENRY J JR & JANICE 613 NORTH PINTO CT	$3,767.72
COLSERT TIMOTHY L & CAROL A 618 MORGAN ST	$4,067.36
-----SEC 14 TWP 21 RNG 30-------	
WEIGLE CHARLES H 4625 LAKE DR E	$5,420.24
POYNER-RASMUSSEN JERALD J & HETTE K	$4,344.52
********DEER RUN UNIT 19B ********PB 30 PGS 78 & 79	********
BOLON JOSE F 11 AMEY ST	$1,282.43
HORVATH BELA 4 WASHINGTON SQUARE VILLAGE	$1,297.37
********DEER RUN UNIT 17 ********PB 31 PGS 48 & 49	********
DEER RUN HOMEOWNERS ASSN 417 INC	$25.96
********DEER RUN UNIT 12A ********PB 34 PG 21	********
RAWAL RAJANINKANT J & BHARTI 1573 WILD FOX DR	$2,093.32
********OAK LEAF ********PB 36 PG 71	********
PAIK TRACEY H 301 MIMI CT	$3,042.39
********DEER RUN UNIT 19A ********PB 38 PGS 21 & 22	********
TIPTON JOHN C & TAMMY J 4930 BROOK HOLLOW CIR	$721.84
********DEER RUN UNIT 10 ********PB 28 PGS 52 & 53	********
GIOUSNO TAMMY J 331 SAWGRASS PL	$1,770.42
BELLE JEAN P P O BOX 560247	$1,888.64
BRIDGWATER NEAL H & JENNIFER S 1605 PINEHURST DR	$1,395.31
********DEER RUN UNIT 11 ********PB 29 PGS 22 & 23	********
ESTRADA CHRISTOBAL & PEGGY D 333 MOCCASIN CT	$647.13
-----SEC 15 TWP 21 RNG 30-------	
********CAMELOT UNIT 2 ********PB 16 PGS 95 + 96	********
SHELFIER VICKI D 1330 GUINEVERE DR	$903.83
ATAMIAN CHRISTOPHER S & MARCEY 1652 CANTERBURY CIR	$1,459.62
SNYDER DAWN R L	$1,052.51
ALGASE MIX E & ALICE R 1472 CANTERBURY CIR	$1,169.29
********STERLING PARK UNIT 02 ********PB 17 PGS 87 + 88	********
CASH ROBERT C 1240 LAKEVIEW DR	$1,442.87
STEWART JOHN F & NILDA & REYES GENEROSA	$1,215.95
********STERLING PARK UNIT 03 ********PB 18 PGS 52 TO 54	********
STILLE LOIS A 451 EAGLE CIR	$1,063.94
ROSADO JULIO R & CARMEN T 304 SANDPIPER CT	$1,152.18
SPINNER ROBERT L & MILDRED M 1405 FAIRWAY TEN DR	$1,577.88
KELLEY DIANE L 356 REDWING WAY	$903.99
GREEN RICHARD F & BONNIE L 317 REDWING WAY	$971.60
RICHARD DANIEL & LINDA 467 EAGLE CIR	$1,795.29
SCHRAYTER FELIX & ALEXANDRA K 335 SANDPIPER DR	$902.80
********CAMELOT UNIT 4 ********PB 21 PGS 38 & 39	********
HELF ANYA 1331 QUEEN ELAINE DR	$977.28
********FAIRWAY OAKS AT DEER RUN ********PB 24 PGS 41 TO 43	********
HANBURY RONALD R & PATRICIA 1537 CUTHILL WAY	$1,034.04
********CAMELOT UNIT 1	********

NAME-LEGAL DESCRIPTION — TAX-COST

********PB 15 PGS 83 + 84 ********
JENKINS MAURICE A & BEVERLY J $1,061.67 4720
1030 CAMELOT WAY
LOT 2 BLK A
MELE PHILLIP E JR & MELINDA K $1,231.32 4721
1185 ROUNDTABLE DR
LOT 6 BLK C
********STERLING PARK UNIT ON ********
********PB 21 PGS 6 & 7 ********
YOUNG STEVEN J $491.26 4722
328 SHADOW OAK DR
LOT 15 BLK A
STERLING PARK UNIT 4
PB 21 PGS 6 & 7
********DEER RUN UNIT 07A ********
********PB 26 PG 91 ********
DUNKIRK JAMES O & DONNA R $820.61 4723
1357 BRIDLEBROOK DR
LOT 41
DEER RUN UNIT 7A
PB 26 PGS 91
DONOGAN JOSEPH M III & DAWNE M $1,270.60 4724
1243 BRIDLEBROOK DR
LOT 60
DEER RUN UNIT 7A
PB 26 PGS 91
-----SEC 16 TWP 21 RNG 30-------
CASSELBERRY INV PROPERTIES LTD $231.56 4725
4300 S HIGHWAY 17-92
SEC 16 TWP 21S RGE 30E
N 1/2 OF LOT 3 (LESS N 990 FT)
CASSELBERRY INV PROPERTIES LTD $610.67 4726
4300 S HIGHWAY 17-92
SEC 16 TWP 21S RGE 30E
GOVT LOT 4 E OF WINTER PARK DR (LESS S 737 1/2 FT & PT PLATTED QUEENS MIRROR ADD & BEG INT E R/W WINTER PARK DR & N R/W MARIGOLD RD RUN E 190 FT N 150 FT W 190 FT S 150 FT TO BEG & BEG INT E R/W WINTER PARK DR & S LI BLK B QUEENS MIRROR ADD RUN E 645.14 FT S 43 DEG 45 MIN W 643.72 FT W 200 FT N TO BEG) & W 250 FT OF GOVT LOT 5 (LESS S 737.5 FT & BEG 525 FT S OF NW COR GOVT LOT 5 RUN N 525 FT E 250 FT S 150 FT S 26 DEG 36 MIN W 252.52 FT S 43 DEG 45 MIN W 135.48 FT S TO A PT E OF BEG W TO BEG)
INFO:A/SC CUTOUT FOR '92
CASSELBERRY INV PROPERTIES LTD $64.83 4727
4300 S HWY 17-92
SEC 16 TWP 21S RGE 30E
W 732.51 FT OF N 160 FT OF S 1/2 OF GOVT LOT 3
CASSELBERRY INV PROPERTIES LTD $27.01 4728
4300 S HIGHWAY 17-92
SEC 16 TWP 21S RGE 30E
PT OF GOVT LOT 1 LYG S OF YONGE GRANT + E OF BLK A CRYSTAL BOWL ADD
********QUEENS MIRROR ADD ********
********PB 8 PG 33 ********
C B & CF CENTRAL FLA CORP $2,467.62 4729
1500 ROBINSON ST E
LOT 16
GAINER MARGUERITE $1,066.56 4730
560 QUEENS MIRROR CIR
LOT 21
MARLES DANIEL E $1,348.54 4731
DECAMPUS DEBORAH R
LOT 29
********TRIPLET LAKE SHORES ADD ********
********REPLAT OF BLK D ********
********PB 9 PG 47 ********
SMITH CON J + KATHLEEN T $2,633.97 4732
515 QUEENS MIRROR CIRCLE
LOT 12 BLK D
CASSELBERRY MARTHA $11,099.46 4733
P O BOX 1
LOT 14 (LESS BEG MOST ELY COR LOT 13 RUN SELY ON CURVE 85 FT N 5 DEG 4 MIN W 127 FT N 67 DEG 36 MIN W 1025 FT S 23 DEG 24 MIN W 125 FT S 67 DEG 36 MIN E 1025 FT TO BEG) BLK D
SELPH LILLIAN C V $2,854.96 4734
P C BOX 1
PT LOT 14 BEG MOST ELY COR LOT 13 RUN SELY ON CURVE 85 FT N 5 DEG 4 MIN W 127 FT N 67 DEG 36 MIN W 1025 FT S 23 DEG 24 MIN W 125 FT S 67 DEG 36 MIN E 1025 FT TO BEG BLK D
********COUNTRY CLUB ADD REPLAT OF ********
********BLK CE ********
********PB 8 PG 28 ********
FOUNTAIN DENNIS F & CARLA $1,209.25 4735
221 S LAKE TRIPLET DR
LOT 12
REPLAT OF BLOCK CE
COUNTRY CLUB ADD
PB 8 PG 28
CASSELBERRY INV PROPERTIES LTD $91.15 4736
4300 S HIGHWAY 17-92
BEG 100 FT E OF SW COR OF LOT 46 RUN N 5 DEG E 75 FT W 100 FT N 5 DEG E 25 FT E 150 FT S 5 DEG W 100 FT W TO BEG
REPLAT OF BLOCK CE
COUNTRY CLUB ADD
PB 8 PG 28
CASSELBERRY INV PROPERTIES LTD $34.14 4737
4300 S HIGHWAY 17-92
LOT 47 (LESS BEG N 67 DEG 30 MIN W 563.99 FT & S 14 DEG 16 MIN 27 SEC W 300 FT OF SE COR LOT 1 BLK A TRIPLET LAKE SHORES ADD RUN S 14 DEG 16 MIN 27 SEC W 970 FT N 16 DEG 42 MIN W 329.2 FT N 21 DEG 8 MIN 35 SEC W 51.17 FT N 71 DEG 49 MIN 38 SEC E 448.43 FT S 15 DEG 43 MIN 31 SEC E 559.47 FT TO BEG & BEG 328.22 FT N 82 DEG 17 MIN 22 SEC E OF SW COR LOT 22 RUN N 26 DEG 19 MIN 38 SEC E 93.64 FT N 74 DEG 16 MIN 27 SEC E TO SHORE LI SLY ON SHORE LI TO A PT ON ELY EXTENSION OF S LI OF LOT 22 S 82 DEG 17 MIN 22 SEC W TO BEG)
REPLAT OF BLK CE COUNTRY CLUB ADD
PB 8 PG 28
********LAND-O LAKES COUNTRY CLUB ********
********PB 14 PG 28 ********
CLARK ALBERT M III & SANDRA A $1,683.42 4738
124 PARK AVE
LOT 10 + BEG NE COR LOT 9 RUN SWLY ON LOT LINE 61 FT NWLY TO PT 46 FT SWLY OF NW COR NELY 46 FT TO NE COR SELY 113 FT TO BEG
LAND-O-LAKES COUNTRY CLUB
PB 14 PG 28
********QUEENS MIRROR SOUTH 2ND ********
********REPLAT ADD TO CASSELBERRY ********
********REPLAT OF LOTS 62 TO 75 ********
BERRIOS EUGENE & FELICIA $526.23 4739
573 KENTIA RD
LOT 9
REPLAT OF LOTS 62 TO 75
QUEENS MIRROR SOUTH
2ND REPLAT ADD
PB 13 PG 81
********CRYSTAL BOWL ADD ********
********PB 8 PG 31 ********
CUEVAS ROBERTO E $2,499.12 4740
MALDONALDO LYDIA C
W 1/2 OF LOT 3 & ALL LOT 4 BLK A
CRISWELL MARK L & MARTINE C $1,231.09 4741
1026 CRYSTAL BOWL CIR
LOT 26 BLK A
CASSELBERRY INV PROPERTIES LTD $604.31 4742
4300 S HIGHWAY 17-92
PT BLK D BEG MOST NLY COR RUN SELY ON RD TO N LI WINTER PARK DR EXT W N 83 DEG 30 MIN W 487 FT NELY TO BEG & ELY 142 FT S OF S LI WINTER PARK DR EXTD W (LESS S 1023.2 FT & NLY 200 FT OF ELY 125 FT & PT PLATTED CRYSTAL BOWL 3RD ADD)
********CARRIAGE HILL UNIT 4 ********
********PB 15 PGS 58 + 59 ********
BROWN RAYMOND M & DENESE E $1,099.73 4743
370 VIOLET DELL DR
LOT 29 BLK 6
********CRYSTAL BOWL 3RD ADD ********
********PB 15 PG 75 ********
GLENN DAVID $789.21 4744
48 WINTER PARK DR S
LOT 10
********SUMMERSET NORTH SEC 3 ********
********PB 15 PGS 74 + 77 ********
RIVERA LYDIA N $1,023.80 4745
621 WILSHIRE DR
LOT 2 BLK A
MILLER CHERYL L & JOHN $662.35 4746
531 FOOTHILL WAY E
LOT 18 BLK C
********SUMMERSET NORTH SEC 4 ********
********PB 16 PGS 25 + 26 ********
DEL ORBE RICHARD & GEORGINA L $1,068.05 4747
608 IVANHOE WAY
LOT 1 BLK C
********SUMMERSET NORTH SEC 5 ********
********PB 16 PG 68 ********
O'NEAL CHARLES W TRUSTEE $1,515.71 4748
101 WYMORE RD S
LOT 3 BLK H
RAYMORE ALVIN C & DAPHNE $1,021.98 4749
621 KENDALL WAY
LOT 7 BLK J
********FAIRWAY COVE ********
********PB 23 PGS 42 & 43 ********
PEPPER SUSANN $1,849.65 4750
187 PAUL MC CLURE CT
LOT 6 BLK A
ALBRECHT PAUL W $2,058.04 4751
222 PAUL MC CLURE CT
LOT 18 BLK A
GUTHRIE DOUGLAS B & TERESA M $1,607.38 4752
208 PAUL MC CLURE CT
LOT 21 BLK A
LESLIE MARK D $2,386.43 4753
942 NIBLICK DR
LOT 27 BLK A
WALSH W TOM & PATRICIA A $1,962.48 4754
906 NIBLICK DR
LOT 33 BLK A
********QUEENS MIRROR SOUTH ********
********PB 9 PGS 43 + 44 ********
JONES DAVID H $1,453.23 4755
6048 LINNEAL BEACH DR
LOT 169
CASSELBERRY INV PROPERTIES LTD $69.38 4756
4300 S HWY 17-92
W 18 FT OF LOT 223
JORDAN CLIFFORD D $979.56 4757
600 HERMITS TRL
E 53 FT OF LOT 349 + W 20 FT OF LOT 348
MORALES JOSE L $176.16 4758
P O BOX 8721
LOTS 385 TO 386
CASSELBERRY INV PROPERTIES LTD $338.71 4759
4300 S HIGHWAY 17-92
LOTS 389 TO 391
********QUEENS MIRROR SOUTH REPLAT ********
********ADD TO CASSELBERRY ********
********PB 11 PG 84 ********
CLARK JACQUELINE S PER REP $933.44 4760
411 HIBISCUS RD
LOT 17 + W 3 FT OF LOT 18
CALDERON ROLAND & LYDIA $530.29 4761
471 HIBISCUS RD
E 21 FT OF LOT 24 + W 54 FT OF LOT 25
GONZALEZ GONZALO $475.09 4762
650 IRIS RD
LOT 43
********HEFTLER HOMES HOWELL PARK ********
********SEC 1 ********
********PB 13 PGS 45 46 47 + 48 ********
TELLADO ANGEL JR & DIANA $341.45 4763
315 ELM DR
LOT 30 BLK 12
WOOD JAMES G & KRIS S $343.28 4764
504 JUPITER WAY
LOT 35 BLK 12
ISENECKER WILLIAM + $934.64
BERNICE 4765
LOT 13 BLK 19
KHAN ABDUL M & JOSEPHINE F $1,161.98 4766
1096 CRYSTAL BOWL CIR
LOT 8 BLK 22
-----SEC 17 TWP 21 RNG 30-------
ROTT MICHAEL J & $4,996.93 4767
CORNWELL SUZANNE JTS
SEC 17 TWP 21S RGE 30E
BEG 300 FT N + N 49 DEG 8 MIN 51 SEC W 174.19 FT OF SE COR OF NW 1/4 OF SW 1/4 RUN N 49 DEG 8 MIN 51 SEC W 170 FT NELY ON RD 110 FT S 54 DEG 19 MIN 21 SEC E 168.24 FT S 31 DEG 51 MIN 9 SEC W 125.23 FT TO BEG
FERN PARK CARWASH INC $4,262.91 4768
C/O JAMES E CANTRELL JR
SEC 17 TWP 21S RGE 30E
BEG N 1 DEG 19 MIN 32 SEC W 751.55 FT & S 47 DEG 12 MIN 42 SEC E 395.95 FT OF S 1/4 COR RUN S 47 DEG 12 MIN 18 SEC E 207 FT S 42 DEG 47 MIN 18 SEC W 211.90 FT S 47 DEG 12 MIN 42 SEC E 51.51 FT S 42 DEG 47 MIN 18 SEC W 420.05 FT N 47 DEG 12 MIN 42 SEC W 258.61 FT N 42 DEG 47 SEC 18 MIN E 551.95 FT TO BEG
********COUNTRY CLUB ADD TO ********
********CASSELBERRY ********
********PB 7 PGS 55 + 56 ********
PARK LAND CO INC $17.80 4769
2725 RICHEY ROAD E
BEG 475 FT S + 25 FT E OF NW COR OF GOVT LOT 1 RUN E 347 FT S 150 FT W 347 FT N 150 FT TO BEG BLK CO
********GOLF COURSE ADDITION ********
********PB 10 PG 25 ********
CASSELBERRY INV PROPERTIES LTD $14.04 4770
4300 S HWY 17-92
PT OF LOT 1 DESC AS BEG NE COR LOT 1 RUN S 50 FT W 300 FT N 63 DEG 26 MIN W 111.8 FT TO BEG
GOLF COURSE ADD
PB 10 PG 25
RAMSEY WILLIAM W TRUSTEE $25.47 4771
606 LAKE DOT CIR
PT LOT 14 BEG NW COR LOT 17 RUN N 25 FT E 85 FT S 25 FT W 85 FT TO BEG
GOLF COURSE ADD
PB 10 PG 25
CASSELBERRY INV PROPERTIES LTD $19.07 4772
4300 S HWY 17-92
PT OF LOT 14 DESC AS BEG NW COR LOT 20 RUN N 25 FT E 313 FT S 52 DEG 55 MIN W 41.35 FT W 5 FT S 100 FT W 175 FT N 100 FT W 115 FT N 100 FT W 100 FT TO BEG
GOLF COURSE ADD
PB 10 PG 25
CASSELBERRY INV PROPERTIES LTD $13.60 4773
4300 S HWY 17-92
PT OF LOT 14 DESC AS BEG SE COR LOT 9 RUN W 250 FT N 25 FT W 68.5 FT SWLY ON CURVE 62 FT S 24 DEG 35 MIN E 20 FT E 313.6 FT N 25 FT TO BEG
GOLF COURSE ADD
PB 10 PG 25
COBB GORDON D & SUE M $992.38 4774
440 SUNSET DR
E 75 FT OF S 100 FT OF LOT 36
GOLF COURSE ADD
PB 10 PG 25
********COUNTRY CLUB CIRCLE ********
********PB 9 PG 45 ********
MAMARINOS NICHOLAS & GINA C $1,224.25 4775
395 PINEYRIDGE RD
LOTS 1 + 2 BLK C
********COUNTRY CLUB CIRCLE 1ST ********
********ADD ********
********PB 10 PG 79 ********
AUTOMOTIVE 1 PARTS SERVICE INC $5,073.35 4776
P O BOX 992
LOTS 1 2 + 3 (LESS WLY 135 FT OF LOT 1 + WLY 39.3 FT OF WLY 135 FT OF LOT 2 + BEG SW COR LOT 3 RUN S 73 DEG 55 MIN 30 SEC E 195.24 FT N 4 DEG 51 MIN W 16.65 FT N 83 DEG 4 MIN 30 SEC W 180.2 FT SLY ON HWY 45.25 FT TO BEG)
1ST ADD TO COUNTRY CLUB CIRCLE
PB 10 PG 79
********NORMANDY ADD TO ********
********CASSELBERRY ********
********PB 7 PGS 49 + 50 ********
KATZ LAWRENCE M TRUSTEE C/O $7,155.55 4777
STEPHEN PERRONE 1500 EDWARD
ALL BLK A & BLK B (LESS NLY 191.66 FT)
LAWTON CESTIA C & SHARON B $7,285.12 4778
2000 SILVER STAR RD
SLY 191.66 FT OF WLY 453 FT OF BLK C
IMPERATO LOUIS $4,251.94 4779
4705 21ST AVE
ELY 150 FT OF LOT 1 BLK D
CASSELBERRY INV PROPERTIES LTD $16.12 4780
4300 S HWY 17-92
ELY 1.76 FT OF LOT 11 BLK D
NORMANDY ADD TO CASSELBERRY
PB 7 PG 49
OVERSTREET SARAJAIN $2,529.52 4781
120 SUNNYVIEW RD
W 100 FT OF LOTS 1 + 2 BLK G
********NORMANDY PARK REVISED PLAT ********
********PB 8 PG 100 ********
WALKER JOHNNIE C & LINDA D & $15.56 4782
STRADA STEPHANIE A JTS
LOT 41
********SOUTH FERN PARK SUBD ********
********REPLAT OF BLK C ********
********PB 7 PG 81 ********
CASSELBERRY RICHARD S $842.75 4783
1171 LANDMARK LN
PART OF LOTS 8 + 9 DESCRIBED AS BEG 70 FT N OF SW COR LOT 8 ON W LINE RUN NLY 70 FT TO PT ON W LINE LOT 9 ELY 182.66 FT TO A PT ON E LINE 5 FT N OF SE COR S 70 FT TO PT ON E LINE LOT 8 WLY 170.5 FT TO BEG BLK A
REPLAT OF BLK C SOUTH FERN PARK SUBD
PB 7 PG 81
FLA AUTO AIR INC $2,829.85 4784
1500 ST RD 436 E
LOT 9 (LESS BEG SW COR RUN NLY ON W LINE 40 FT ELY TO A POINT ON E LINE 5 FT NLY OF SE COR SLY 5 FT W TO BEG & BEG 5 FT NLY ON E LINE OF SE COR RUN NLY ON E LINE TO NE COR WLY ON N LINE 33.46 FT SLY 137.37 FT TO A POINT 35 FT NWLY OF BEG SELY 35 FT TO BEG) BLK A
REPLAT OF BLK C SOUTH FERN PARK SUBD
PB 7 PG 81
CASSELBERRY RICHARD S $774.62 4785
1171 LANDMARK LN
BEG SW COR LOT 13 RUN ELY ON S LINE 81.4 FT NELY ON LAKEVIEW DR 75 FT WLY TO PT ON W LINE 74.45 FT NELY OF BEG SWLY TO BEG BLK A
REPLAT OF BLK C SOUTH FERN PARK SUBD
PB 7 PG 81
CASSELBERRY RICHARD S $921.29 4786
1171 LANDMARK LN
LOT 14 BLK B
REPLAT OF BLK C
********SOUTH FERN PARK SUBD ********
********PB 7 PG 61 ********
POLAKOFF ROSE MARIE $2,334.46 4787
861 CYNTHIANNA CIR
SLY 50 FT OF LOT 5 + ALL LOT 6 (LESS SLY 71.3 FT) BLK A
AJON INC $9,778.57 4788
359 DOVER CT N
LOT 1 & NLY 35 FT OF LOT 2 & NLY 10 FT OF LOT 9 + ALL LOT 10 BLK 8
********FERNWOOD PLAZA ********
********PB 13 PG 95 ********
WILLIAM B CARRARO CORP $7,085.04 4789
2906 E LAKE HARTRIDGE DR
BEG MOST NLY COR LOT 4 RUN S 43 DEG 26 MIN 34 SEC W 150 FT S 48 DEG 50 MIN 29 SEC E 200 FT N 43 DEG 26 MIN 34 SEC E 150 FT N 48 DEG 50 MIN 29 SEC W 200 FT TO BEG (LESS RD)
********CARRIAGE HILL UNIT 1 ********
********PB 14 PG 97 ********
SZILAGYI JOSEPH & KATHLEEN $1,643.19 4790
19 CARRIAGE HILL CIR
LOT 14 BLK A
********CARRIAGE HILL UNIT 2 ********
********PB 15 PGS 16 + 17 ********
LIGHTLY RICKY W & JONI J $1,128.02 4791
19 BAYBERRY BRANCH
LOT 10 BLK G
********CARRIAGE HILL UNIT 3 ********
********PB 15 PGS 26 + 27 ********
PORSCH GERALD L & JANET K $834.27 4792
237 SHADY HOLLOW
LOT 17 BLK K
TOOMEY GARRY L & PATRICIA $1,011.71 4793
221 CARRIAGE HILL DR
LOT 36 BLK K
********BILLMER AND WEISS MANOR ********
********PB 11 PG 12 ********
CASSELBERRY RICHARD S $1,053.93 4794
1171 LANDMARK LN
LOT 2
********CARROLL AMOS G SUBD ********
********PB 18 PG 18 ********
LIVE OAKS REALTY ASSOC LTD $21,606.61 4795
C/O KELLOGG PROPERTIES INC
PT TRACT C BEG S 1 DEG 14 MIN 12 SEC E 210 FT OF NW COR RUN N 88 DEG 53 MIN 12 SEC E 532.96 FT SELY ON CURVE 66.18 FT S 13 DEG 44 MIN W 464.38 FT S 88 DEG 54 MIN 8 SEC W 472.453 FT N 1 DEG 14 MIN 12 SEC W 480 FT TO BEG
AMOS G CARROLL SUBD
PB 18 PG 18
********OVERBROOK TERRACE ********
********PB 33 PG 41 ********
TINDLING DENNIS A $2,263.96 4796
221 OVERBROOK DR
LOT 7
ALERS CARLOS E $2,356.90 4797
P O BOX 29803
LOT 8
********FERNWOOD CENTER PH 1 ********
********PB 34 PGS 5 TO 7 ********
HAMPTON JACK W & BARBARA T $18,429.57 4798
620 DESOTO DR
UNITS 408 TO 412
-----SEC 18 TWP 21 RNG 30-------
EDWARDS JAMES F IV C/O JAMES $3,501.12 4799
M YOUNG TRUST DEPT SC BANK
SEC 18 TWP 21S RGE 30E
BEG 250.28 FT E + S 16 DEG 50 MIN E 127 FT OF NW COR OF NE 1/4 OF SE 1/4 RUN S 16 DEG 50 MIN E 115 FT W 211.61 FT N 2 DEG 9 MIN 40 SEC W 110.15 FT E 242.47 FT TO BEG
MUNIZ RAOUL O & LINDA S $744.75 4800
1680 MEADOWGOLD CT
SEC 18 TWP 21S RGE 30E
BEG 95.72 FT S OF NE COR OF NE 1/4 OF SE 1/4 RUN S 86 DEG 55 MIN W 744.55 FT S 20 DEG 42 MIN 29 SEC W 110 FT N 85 DEG 33 MIN E 786.37 FT N 81.5 FT TO BEG
********LAKEVIEW ********
********PB 5 PG 14 ********
LITTLES MARY L & $434.32 4801
WRIGHT RICHARD
LOTS 3 + 4 BLK 1
FOSTER NOEL $75.96
4313 GEORGETOWN DR 4802
LOT 6 BLK 1
WRIGHT TRACY L & SCHANAE J $77.76 4803
4043 N LAKE ORLANDO PARKWAY
LOT 4 BLK 2
GINN JAMES E $80.21 4804
1491A CHASERIDGE DR
LOT 12 BLK 2
PATTERSON IDELL & $369.21 4805
JAMES E GINN
LOT 13 BLK 2
GINN JAMES E $80.21 4806
C/O PATTERSON
LOT 14 BLK 2
THOMAS CATHERINE $516.45 4807
LOT 15 BLK 2
SHUBERT CONSTR CO INC $319.54 4808
P O BOX 520189
LOTS 16 17 18 + 19 BLK 2
THOMAS CATHERINE $314.54 4809
P O BOX 552
LOTS 4 5 9 + 10 BLK 3
RHODES JO ANN $571.08 4810
P O BOX 151054
LOTS 6 + 7 BLK 3
THOMAS CATHERINE $1,365.76 4811
115 SALEM ST
LOTS 13 14 + 15 BLK 3
SHUBERT CONSTR CO INC $3,519.80 4812
P O BOX 520189
LOTS 6 & 17 + 18 (LESS ST RD) BLK 5
SHUBERT CONSTR CO INC $1,647.84 4813
P O BOX 520189
LOTS 8 & 9 BLK 5
SHUBERT CONSTR CO INC $2,683.78 4814
P O BOX 520189
LOTS 10 + 21 (LESS ST RD) BLK 5
SHEPHERD CHARLIE J $594.91 4815
ATTN C L SALTER
LOT 11 BLK 5 & W 1/2 VACO ST ADJ ON E
SHUBERT CONSTR CO INC $1,953.63 4816
P O BOX 520189
LOTS 19 & 20 (LESS ST RD) BLK 5
SHEPARD CHARLIE J $396.84 4817
ATTN C L SALTER
LOT 2 BLK 6
THOMAS CATHERINE $396.84 4818
P O BOX 552
LOT 3 BLK 6
THOMAS BERTHA $4,415.87 4819
P O BOX 552
LOTS 5 11 12 + 13 BLK 6
COPPOCK JANE A $955.68 4820
1108 E ALTAMONTE DR
LOT 1 (LESS N 50 FT + ST RD) BLK 8
THOMAS BERTHA OR $5,130.93 4821
CLAYTON THOMAS
LOTS 1 2 6 + 7 (LESS ST RD) BLK 9
KHANJAHANAAKHEH AHMAD R & $3,119.79 4822
GAGLIARDI BEVERLY M
LOTS 3 + 8 (LESS ST RD) BLK 9
THOMAS CATHERINE $190.46 4823
LOTS 7 & + N 150 FT OF LOT 6 BLK 10
********HEWITT PARK ********
********PB 8 PG 22 ********
SIMPSON ALFRED JR & IDA M $1,165.41 4824
331 CENTRAL ST
LOTS 1 + 2 BLK B
REESE SARAH $83.24 4825
519 OAK ST
LOT 3 BLK B
REESE SARAH $23.73 4826
1213 OAK STREET
LOT 4 BLK B
SIMPSON ALFRED JR $83.24 4827
331 CENTRAL ST
LOT 21 BLK B
THOMAS CATHERINE $427.98 4828
P C BOX 552
LOT 16 BLK C
THOMAS CATHERINE $407.75 4829
P O BOX 552
LOT 17 BLK C
THOMAS CATHERINE $684.45 4830
BOX 552
LOTS 18 BLK C
THOMAS CATHERINE $747.18 4831
BOX 552
LOTS 19 + 20 BLK C
THOMAS CATHERINE $349.02 4832
P O BOX 552
LOT 13 BLK D
THOMAS CATHERINE $681.47 4833
BOX 552
LOT 14 BLK D
THOMAS CATHERINE $405.30 4834
P O BOX 552
LOT 19 BLK D
THOMAS CATHERINE $83.24 4835
P C BOX 552
LOT 20 BLK D
THOMAS CATHERINE $83.24 4836
P O BOX 552
LOT 21 BLK D
WILLIAMS WOODROW & IRENE $525.54 4837
144 ANCHOR RD
LOTS 22 + 23 BLK D
********GROVE TERRACE 1ST ADD ********
********PB 7 PG 48 ********
ELLIOTT CARRIE B $378.34 4838
C/O ALFRED SIMPSON JR
LOT 17 BLK C
1ST ADD TO GROVE TERRACE
PB 7 PG 48
WHEELER MARIE H & FOSTER ROSE $141.50 4839
B & JOHN W CO-TRUSTEES
LOTS 19 + 20 BLK C
1ST ADD TO GROVE TERRACE
PB 7 PG 48
SIMPSON ALFRED JR & DELMON $83.85 4840
301 CENTRAL ST
LOT 21 BLK C
1ST ADD TO GROVE TERRACE
PB 7 PG 48
CAIN ROSA $25.13 4841
1236 OAK ST
LOT 22 BLK C
1ST ADD TO GROVE TERRACE
PB 7 PG 48
ELLIOTT JOHN H JR & APPELL $113.12 4842
225 CENTRAL ST
LOTS 12 13 + 14 BLK D
1ST ADD TO GROVE TERRACE
PB 7 PG 48
********GROVE TERRACE ********
********PB 7 PG 42 ********
CHESTNUT THERESA PERSONAL REP $575.24 4843
141 MINERVA ST
LOTS 8 9 + 10 BLK E
WILLIAMS TYREE LEE & $319.24 4844
TINA WILLIAMS
LOTS 11 + 12 BLK J
SIMPSON ALFRED JR $166.82 4845
301 CENTRAL ST
LOTS 15 + 16 BLK B
********WINWOOD PARK ********
********PB 3 PG 18 ********
THOMAS ANNIE M & AMOS LOVETT $225.69 4846
JR & RACHEL JAMES ET AL
PART OF LOTS 5 + 6 DESCRIBED AS BEG 25 FT W OF NE COR LOT 5 RUN W 100 FT S 250 FT E 100 FT N 250 FT BLK B
KNIGHT CLAYCITA $452.60 4847
800 HORSE ST
E 25 FT OF LOT 5 BLK B
********WINWOOD PARK REPLAT ********
********PB 3 PG 30 ********
WEEKS GRADY JR & CHERYL D & $207.86 4848
YOUNG GLADYS PER REP TC50
LOT 9
REPLAT OF WINWOOD PARK
PB 3 PG 30
WEEKS GRADY JR & CHERYL D & $94.76 4849
YOUNG GLADYS PER REP TC50
LOT 10
REPLAT OF WINWOOD PARK
PB 3 PG 30
YOUNG GLADYS PERSONAL REP $59.74 4850
212 CADILLAC CT
LOTS 15 + 16
REPLAT OF WINWOOD PARK
PB 3 PG 30
PARKER PINKEY & $151.29 4851
CLIFFORD JACKSON
LOTS 18 + 19
REPLAT OF WINWOOD PARK
PB 3 PG 30
WRIGHT WILMON L $471.41 4852
JOHNSON KATIE
LOT 40
REPLAT OF WINWOOD PARK
PB 3 PG 30
SIMS CARRIE $268.23 4853
P O BOX 253
LOT 41
REPLAT OF WINWOOD PARK
PB 3 PG 30
ORIGINAL HONEY BAKED HAM CO $5,646.71 4854
OF GEORGIA INC THE
LOTS 52 + 53
REPLAT OF WINWOOD PARK
PB 3 PG 30
MC DONALD J L & JANET $92.13 4855
5990 MIDWAY AV
LOT 72
REPLAT OF WINWOOD PARK
PB 3 PG 30
HOLMES WILLIE R $41.13 4856
345 N LEON ST
LOT 84
REPLAT OF WINWOOD PARK
PB 3 PG 30
FLORENCE VALANCIA J $218.91 4857
1221 MERRITT ST
LOT 85
REPLAT OF WINWOOD PARK
PB 3 PG 30
BURROUGHS JANICE $75.67 4858
167 LAKEWIND TRL
LOT 91
REPLAT OF WINWOOD PARK
PB 3 PG 30
WILLIAMS MINCIE & LURLENE $140.57 4859
140 ANCHOR RD
LOT 104 (LESS N 75 FT)
REPLAT OF WINWOOD PARK
PB 3 PG 30
WILLIAMS YOLANDA Y & $707.81 4860
CLARK HENRY L JR
N 75 FT OF LOT 104
REPLAT OF WINWOOD PARK
PB 3 PG 30
AKINS ANNIE LIFE EST $25.13 4861
(W GARMON JR & ROSA EVANS)
LOT 105
REPLAT OF WINWOOD PARK
PB 3 PG 30
WILLIAMS JOHN H + LOUISE $301.54 4862
734 OVEIDA AVE
LOTS 109 110 + 111
REPLAT OF WINWOOD PARK
PB 3 PG 30
WRIGHT LYNN $505.37 4863
136 JACKSON ST
LOT 113
REPLAT OF WINWOOD PARK
PB 3 PG 30
THOMAS CATHERINE $714.28 4864
115 SALEM ST
LOTS 134 TO 139
REPLAT OF WINWOOD PARK
PB 3 PG 30
THOMAS CATHERINE $76.78 4865
115 SALEM ST
LOT 140
REPLAT OF WINWOOD PARK
PB 3 PG 30
THOMAS CATHERINE $279.42 4866
115 SALEM ST
LOTS 142 TO 145
REPLAT OF WINWOOD PARK
PB 3 PG 30
********FROSTS ADD TO ALTAMONTE ********
********PB 1 PG 14 ********
FREEMAN THOMAS G & $10,745.07 4867
HATTAWAYS INC
LOTS 16 17 18 & S 1/2 OF VACO ST ADJ ON N & VACO ST BET LOTS 16 & 17 & LOTS 28 29 30 & 31 & 1/2 OF VACO ST ON N & N 1/2 OF VACO ST ADJ ON S LOT 28 & S 1/2 OF VACO ST N OF LOT 31
FROSTS ADD TO ALTAMONTE
PB 1 PG 14
HATTAWAY TALLEY L $5,159.85 4868
P O BOX 150071
LOTS 19 20 + 21 (LESS RD) & S 1/2 OF VACO ST ADJ ON N
FROSTS ADD TO ALTAMONTE
PB 1 PG 14
BOB HATTAWAY INV CORP $1,621.01 4869
P O BOX 825
LOTS 47 TO 50 & N 1/2 OF VACO ST ON S OF LOT 47 & S 1/2 OF VACO ST N OF LOT 50
FROSTS ADD TO ALTAMONTE
PB 1 PG 14
********FROSTS ADD NO 2 TO ********
********ALTAMONTE ********
********PB 1 PG 13 ********
ROBINSON ROSA M $239.70 4870
145 NORTH ST
LOT 5 (LESS N 120 FT OF E 50 FT & W 30 FT OF N 122 FT & S 46 FT & S 17.1 FT OF N 139.1 FT OF E 45 FT OF LOT 5)
FROSTS ADD NO 2 TO ALTAMONTE
PB 1 PG 13
SIMMONS MATTIE LIFE EST $506.03 4871
(FOSTER WALTER ET AL)
S 61 FT OF LOT 6
HALL LEWIS A $1,335.23 4872
630 LENOX AVE
LOTS 7 8 9 + 10 (LESS RD)
WILLIAMS ROOKER T + $333.41 4873
WILLIE M
S 139 FT OF W 75 FT OF LOT 14
FOSTER MORRIS BUDDY JR $496.78 4874
5821 WILLOW LEAF CT
W 66 FT OF LOT 15
SWIFT JOHN W & WANDA L $228.64 4875
221 MARKER ST
W 60 FT OF S 90 FT OF LOT 15
FROSTS ADD NO 2 TO ALTAMONTE
PB 1 PG 13
BLAINE BETTY J $74.24 4876
1012 WILLIAMS ST
S 100 FT OF W 50 FT OF LOT 16
BLAINE BETTY J $33.08 4877
1012 WILLIAMS ST
S 100 FT OF E 70 FT OF LOT 16
HOSKINS GEARLDINE & MELVIN $85.31 4878
P O BOX 150151
N 55 FT OF S 80 FT OF LOTS 18 & 19 (LESS W 88 FT)
SHELTON SAMUEL $234.28 4879
C/O ANNA S ROBINSON
N 19 FT OF S 99 FT OF LOTS 18 + 19
SHELTON ANNA C $26.59 4880
P O BOX 150172
W 88 FT OF N 55 FT OF S 80 FT OF LOT 19
********TOWN + COUNTRY ESTATES ********
********REPLAT ********
********PB 12 PGS 29 + 30 ********
GROETZNER JOYCE A $1,479.24 4881
102 TIMBER COVE CIR
LOT 4 BLK B
WALLACE LINDA J $1,786.01 4882
217 ROBIN RD
LOT 18 BLK D
********PRAIRIE LAKE PARK ********
********PB 7 PG 64 ********
ALTEMOSE TIMOTHY P $1,201.90 4883
1226 PENDLETON DR
LOT 3 BLK A
RAD MORTEZA M $1,646.02 4884
100 PINE NEEDLE LN
PT LOTS 1 2 & 5 BEG S 38 DEG 11 MIN 59 SEC W 50.63 FT OF INT NLY & ELY LINES LOT 1 EXTD RUN S 38 DEG 11 MIN 59 SEC W 115 FT N 51 DEG 54 MIN 30 SEC W 149.91 FT N 38 DEG 12 MIN 30 SEC E 9.85 FT N 51 DEG 54 MIN 30 SEC W 21.03 FT N 15 DEG 31 MIN 51 SEC E 20.53 FT E TO NE COR LOT 1 SLY ON CURVE 55.61 FT TO BEG BLK B
MC COY MONIQUE H TRUSTEE $298.71 4885
634 PRAIRIE LAKE DR
E 58 1/2 FT OF W 117.55 FT OF LOT 10 BLK D
SMEDY HAROLD E & EIKO $1,054.44 4886
539 LILLIAN DR
S 158.35 FT OF E 1/2 OF LOT 12 (LESS S 25 FT) BLK D
********TOWN & COUNTRY ESTATES 2ND ********
********REPLAT ********
********PB 29 PG 6 ********
PORTUESE PAUL M $371.00 4887
218 SANDRA BLVD
LOT 1
TOWN & COUNTRY ESTATES 2ND REPLAT
PB 29 PG 6
PORTUESE PAUL M $371.00 4888
218 SANDRA BLVD
LOT 2
TOWN & COUNTRY ESTATES 2ND REPLAT
PB 29 PG 6
ELLISON CHESTER R $1,718.19 4889
2475 LAKE SHORE DR
LOT 5
TOWN & COUNTRY ESTATES 2ND REPLAT
PB 29 PG 6
********PRAIRIE LAKES SPRINGS ********
********PB 31 PG 42 ********
TOMBLIN SAMMIE L & PATRICIA B $4,057.53 4890
351 PRAIRIE LAKE COVE
LOT 4
HATTAWAY TALLEY L $829.00 4891
P O BOX 150071
LOT 17
********TURNERS SUBD ********
********PB 41 PGS 17 & 18 ********
ST LAWRENCE MICHAEL F $118.06 4892
319 HERMITS TRL
LOT 1
********PRAIRIE LAKE HEIGHTS ********
********PB 10 PG 58 ********
MONTEVECCHI RAYMOND J JR & MARY $619.11 4893
114 HIGHLAND DR
LOT 26
-----SEC 19 TWP 21 RNG 30-------
COMMERICAL REALTY GROUP INC $16,557.49 4894
140 ORLANDO AVE N
SEC 19 TWP 21S RGE 30E
BEG NE COR BLK 5 300 FT W 447.7 FT N 56 DEG 32 MIN W 178.1 FT NE ON RD TO N LINE OF SEC E TO BEG
HATTAWAY ROBERT $202.87 4895
PO BOX 684
SEC 19 TWP 21S RGE 30E
NW 1/4 OF NW 1/4 E OF ACL RR & N OF BALLARD AVE
ORLANDO EQUITIES I INC $5,568.89 4897
1688 RUTLEDGE RD
SEC 19 TWP 21S RGE 30E
BEG 649.6 FT E OF NW COR OF SW 1/4 OF NE 1/4 RUN S 01 DEG 50 MIN E 90.5 FT E TO ST RD NLY ON RD TO PT E OF BEG W TO BEG (LESS ST RD)
PARKE JOHN R III TRUSTEE $2,476.86 4898
150 SPARTAN DR
SEC 19 TWP 21S RGE 30E
NW 1/4 OF NW 1/4 E OF RR (LESS N 165 FT + RD + BEG 666.76 FT N OF SE COR RUN W 150 FT N 150 FT E 150.31 FT S 150 FT TO BEG)
LAUR MICHAEL T & ELIZABETH M $390.94 4899
378 BUSH HILL CT
SEC 19 TWP 21S RGE 30E
NE 1/4 OF SW 1/4 W OF RY (LESS BEG NW COR RUN E 37.51 FT S 7 DEG 03 MIN 33 SEC E 855.47 FT W 180.11 FT N 849.38 FT TO BEG)
GEORGE CARL D & OPAL E $830.69 4900
139 CANDACE DR
SEC 19 TWP 21S RGE 30E
BEG 160 FT S OF SE COR LOT 6 BLK B SEMINOLE INDUSTRIAL PARK 1ST ADD RUN S 100 FT W 50 FT N 100 FT E 50 FT TO BEG
ARGENTINE GENE A $325.13 4901
3401 GREECHOBLE
SEC 19 TWP 21S RGE 30E
BEG 221.48 FT W & 301.61 FT S 35 DEG 54 MIN 32 SEC W OF NE COR OF SW 1/4 OF SE 1/4 OF SW 1/4 RUN S 39 DEG 54 MIN 10 SEC W 100 FT N 50 DEG 5 MIN 50 SEC W 79.98 FT NLY ON CURVE 99.15 FT S 54 DEG 5 MIN 28 SEC E 119.33 FT TO BEG
********LAKE OF THE WOODS SUBD ********
********PB 7 PG 25 ********
TONY COPPOLA ASSOC INC ET AL $6,687.75 4902
C/O TONY COPPOLA ASSOC INC
BEG 86.38 FT S 53 DEG 50 MIN E OF SW COR LOT 4 RUN S 26 DEG 20 MIN W 39.55 FT S 54 DEG 38 MIN E 210 FT N 38 DEG 53 MIN E 117.81 FT N 43 DEG 47 MIN W 240 FT S 26 DEG 20 MIN W 100.05 FT TO BEG
MC COY RESTAURANTS INC $8,904.90 4903
C/O WILLIAMS HOT ENT ING
WLY 321.62 FT OF LOT 10 (LESS SLY 11 FT & RD)
KAVANAGH THOMAS P $4,203.62 4904
106 ORENDA RD
LOT 12 (LESS BEG INT HWY 17-92 & N LI RUN N 86 DEG E 244.09 FT S 3 DEG 13 MIN E 101.4 FT W 300 FT TO R/W N 26 DEG 3 MIN E 114.1 FT TO BEG & BEG 251.89 FT N 86 DEG E OF NW COR LOT 12 RUN N 86 DEG E 75 FT S 3 DEG 13 MIN E 102.28 FT S 86 DEG 47 MIN W 75 FT N 3 DEG 13 MIN W 101.4 FT TO BEG & SLY 63 FT & RD)
KAVANAGH THOMAS P SR & FRANCES $4,909.42 4905
106 ORENDA RD
SLY 63 FT OF LOT 12 (LESS RD)
********OAK RIDGE PARK ********
********PB 8 PG 11 ********
BOWDEN J THOMAS $660.16 4906
BOX 3346
BEG 135 FT W OF NE COR LOT 1 RUN W 120.19 FT S 37 DEG 49 MIN 24 SEC W 44.76 FT S 52 DEG 10 MIN 36 SEC E 97 FT NLY TO BEG BLK A
********LAKE RIDGE PARK ********
********PB 9 PG 69 ********
WEST PAUL S & ANNE M $1,805.37 4907
304 RIDGE RD
LOTS 1 2 & 3 BLK 7
ANDERSON PARKER D JR $369.39 4908
615 S HWY 17-92
LOT 7 BLK 7
********WALKERS ADD TO ALTAMONTE ********
********SPRINGS ********
********PB 9 PG 14 ********
VILLEGAS MARTHA L $807.61 4909
2817 HEARTSTONE WAY
LOT 4 BLK C
SASSARD WALTER G & CAROL A $1,618.44 4910
2512 SWEETWATER TRL
N 80 FT OF LOT 5 BLK C
MALONE JACQUELINE L $632.14 4911
509 BEVERLY AVE
LOT 5 BLK C
********HILLCREST SECTION 1 ********
********PB 12 PG 49 ********
TRAWICK DONALDEYRETTE $731.38 4912
& JANIS M
LOT 2 BLK A
********FERN TERRACE ********
********PB 11 PG 26 ********
WILKINS WILLIAM A & BARBARA $1,380.94 4913
1110 PARK AVE N
LOT 1 BLK E
********LAKEWOOD SHORES 1ST ADD ********

SEMINOLE COUNTY TAX CERTIFICATE SALE

LEGAL NOTICES

NOTICE OF TAX SALE

NOTICE IS HEREBY GIVEN THAT ON THE 31st DAY OF MAY, 1994, 10:00 A.M. AT THE COUNTY SERVICES BUILDING IN SANFORD, 1101 EAST FIRST STREET, ROOM 1020, COUNTY OF SEMINOLE, STATE OF FLORIDA. TAX SALE CERTIFICATES WILL BE SOLD ON THE FOLLOWING DESCRIBED LAND TO PAY THE AMOUNT DUE FOR TAXES HEREIN SET OPPOSITE THE SAME, TOGETHER WITH ALL COSTS OF SUCH SALE AND ALL ADVERTISING. SALE WILL BE HELD IN THE COUNTY COMMISSION CHAMBERS.

NAME-LEGAL DESCRIPTION — TAX COST

-----SEC 20 TWP 19 RNG 29-------
BURKE GENE A & PATRICIA J — $873.31 1
5751 MICHELLE LANE
SEC 00 TWP 19S RGE 29E
BEG 180 FT W & 1880 FT N OF
SE COR GOVT LOT 2 IN
24-19-29 RUN N 715 FT E 305
FT S 715 FT W 305 FT TO BEG
ROGERS GARY P & — $876.03 2
AMES LINDA L
SEC 00 TWP 19S RGE 29E
BEG N 29 DEG 30 MIN E 1800 FT
OF SE COR ASTOR GRANT RUN N 29
DEG 30 MIN E 300 FT N 60 DEG
30 MIN W 726 FT S 29 DEG 30 MIN
W 300 FT S 60 DEG 30 MIN E 726
FT TO BEG
(5 AC)
HAAG DAVID E & J ANNETTE — $2,349.41 3
5712 MICHELLE LN
SEC 00 TWP 19S RGE 29E
BEG 1119.87 FT N 29 DEG 30 MIN E
& N 60 DEG 30 MIN W 726 FT OF
SE COR ASTOR GRANT RUN
N 29 DEG 30 MIN E 531.88 FT
N 60 DEG 30 MIN W 591.95 FT S
730.72 FT E 206.52 FT
TO BEG
(5.0 AC)
46 HIGHWAY INV — $646.38 4
P O BOX 2002
SEC 00 TWP 19S RGE 29E
BEG 1070.27 FT N 60 DEG 30 MIN W OF
SE COR PETER MIRANDA GRANT
RUN N 60 DEG 30 MIN W 185 FT N
348.05 FT TO S R/W SR 46 S 87 DEG
41 MIN 30 SEC E 211.54 FT S 9 DEG
11 MIN 4 SEC W 435.82 FT TO BEG
LARSON ROBERT J & MARY D — $667.72 5
1430 CASA RIO DR
SEC 00 TWP 19S RGE 29E
BEG 990 FT N 60 DEG 30 MIN W OF
SE COR PETER MIRANDA GRANT
RUN N 60 DEG 30 MIN W 80.27 FT N
9 DEG 15 MIN E SEC E 435.82 FT
TO SLY R/W SR 46 ELY ON CURVE
226.78 FT E 36.10 FT S 29 DEG
35 MIN W 516.56 FT TO BEG
CORTES JUAN V & EDUARDA — $877.43 6
ATTN HOSPITAL BELLA VISTA
SEC 00 TWP 19S RGE 29E
BEG 676.57 FT N 29 DEG 36 MIN
41 SEC E & 726 FT N 60 DEG 23 MIN
19 SEC W OF MOST WLY COR ASTOR
FARMS RUN N 29 DEG 36 MIN 41 SEC E
300 FT N 60 DEG 23 MIN 19 SEC W
726 FT S 29 DEG 36 MIN 41 SEC W
300 FT S 60 DEG 23 MIN 19 SEC E
726 FT TO BEG
(5.0 AC)
SWEHLIZER GARTH A & ELVA L — $603.95 7
704 MALLARD DR
SEC 00 TWP 19S RGE 29E
BEG 2076.52 FT N 29 DEG 36 MIN 41
SEC E & 726 FT N 60 DEG 23 MIN 19
SEC W OF MOST WLY COR ASTOR FARMS
RUN N 29 DEG 36 MIN 41 SEC E 300 FT
N 60 DEG 23 MIN 19 SEC W 726 FT S
29 DEG 36 MIN 41 SEC W 300 FT S 60
DEG 23 MIN 19 SEC E 726 FT TO BEG
(5 AC)
********WEKIVA CAMP SITES REPLAT ********
********OF
********PB 9 PGS 19 20 + 21
KYLE JAN A — $2,189.20 8
P O BOX 2165
LOT 6
REPLAT OF WEKIVA CAMP
SITES
PB 9 PG 20
GRANT HUBERT W & MARGARET V — $1,566.90 9
1332 W STETSON AVE
BEG SLY COR LOT 32 RUN N
64 DEG 33 MIN E 75 FT N 49
DEG W TO RIVER SWLY ALONG
RIVER TO WLY COR LOT 32 S
53 DEG 9 MIN E 10 POB
REPLAT OF WEKIVA CAMP
SITES
PB 9 PG 21
WINKELMAN PATRICK J & — $739.54 10
PATRICIA S
PT OF LOT 34 DESC AS BEG SW COR
RUN N 64 DEG 33 MIN 00 SEC E 151.5
FT N 25 DEG 27 MIN 00 SEC W 235 FT
N 72 DEG 33 MIN 00 SEC W 75 FT NWLY
ON CANAL TO A PT ON WEKIVA RIVER
100 FT NELY OF NW COR SELY ON RIVER
100 FT S 25 DEG 27 MIN 00 SEC E
630 FT TO BEG
REPLAT OF WEKIVA CAMP SITES
PB 9 PG 21
-----SEC 21 TWP 19 RNG 29-------
********WEKIVA HIGHLANDS ********
********UNRECORDED PLAT
BECKER HENNEIN A & JTS — $744.28 11
BECKER GINA R
SEC 21 TWP 19S RGE 29E
LOT 3
UNRECORDED PLAT OF WEKIVA
HIGHLANDS
BECKER CHARLYNE D — $265.76 12
161 NOVA DR
SEC 21 TWP 19S RGE 29E
LOT 7
UNRECORDED PLAT OF WEKIVA
HIGHLANDS
SIMPSON FRANK E & VIRGINIA L — $265.94 13
883 DAYTONA DR NE
SEC 21 TWP 19S RGE 29E
LOT 8
UNRECORDED PLAT OF WEKIVA
HIGHLANDS
FAILLE MADELEINE ET AL — $23.94 14
711 FIRST ST E
SEC 21 TWP 19S RGE 29E
LOT 20
UNRECORDED PLAT OF WEKIVA
HIGHLANDS
BECKER HENNEIN A & JTS — $21.42 15
BECKER GINA R
SEC 21 TWP 19S RGE 29E
LOT 21
UNRECORDED PLAT OF WEKIVA
HIGHLANDS
MC INTOSH JACKIE R — $20.61 16
11C WEKIVA PARK DR
SEC 21 TWP 19S RGE 29E
LOT 24
UNRECORDED PLAT OF WEKIVA
HIGHLANDS
BECKER CHARLYNE D — $17.35 17
161 NOVA DR
SEC 21 TWP 19S RGE 29E
LOT 35
UNRECORDED PLAT OF WEKIVA
HIGHLANDS
SIMPSON FRANK E & VIRGINIA L — $17.35 18
883 DAYTONA DR NE
SEC 21 TWP 19S RGE 29E
LOT 36
UNRECORDED PLAT OF WEKIVA
HIGHLANDS
CARR RICHARD L — $301.51 19
BEAN DAVID L JR
SEC 21 TWP 19S RGE 29E
LOT 43 + S 1/2 OF LOT 42
UNRECORDED PLAT OF WEKIVA
HIGHLANDS
CARR RICHARD L — $213.30 20
BEAN DAVID L JR
SEC 21 TWP 19S RGE 29E
LOT 44
UNRECORDED PLAT OF WEKIVA
HIGHLANDS
DOLAN ROBERT E JR — $712.89 21
6217 CHRISTINE CT
SEC 21 TWP 19S RGE 29E
LOT 45
UNRECORDED PLAT OF WEKIVA
HIGHLANDS
-----SEC 22 TWP 19 RNG 29-------
WILBER RICHARD E & DELORES — $1,622.38 22
8100 W SR 46
SEC 22 TWP 19S RGE 29E
S 40 CH OF E 10 CH OF W
1/2 (LESS S 10 CH)
-----SEC 23 TWP 19 RNG 29-------
HANDECK JON S & CLAIRE B — $1,456.00 23
300 SUMMERVILLE LANE
SEC 23 TWP 19S RGE 29E
BEG 3552 FT W & 740 FT N OF
SE COR GOVT LOT 2 IN
24-19-29 RUN W 295 FT N
740 FT E 295 FT S 740 FT TO
BEG
RIESE HORST & JEAN M — $869.25 24
3119 MARTIN DOWNS BLVD
SEC 23 TWP 19S RGE 29E
BEG 4130 FT W & 740 FT
N OF SE COR GOVT LOT 2 RUN
N 740 FT W 142.56 FT
S 29 DEG 40 MIN 08 SEC W 399.79
FT S 393.51 FT E 342 FT
TO BEG (5 AC)
BRIDGES CHARLES A — $878.13 25
404 SPRINGVIEW DR
SEC 23 TWP 19S RGE 29E
FM SE COR GOVT LOT
2 RUN N 1480 FT W 3446.88 FT
N 29 DEG 40 MIN 08 SEC
E 100 FT TO POB RUN N 29 DEG
40 MIN 08 SEC E 300 FT
N 60 DEG 19 MIN 52 SEC W 726 FT S
29 DEG 40 MIN 08 SEC W 300 FT
S 60 DEG 19 MIN 52 SEC E 726
FT TO BEG
(5 AC)
-----SEC 24 TWP 19 RNG 29-------
BURKE GENE A & PATRICIA J — $673.31 26
5751 MICHELLE LN
SEC 24 TWP 19S RGE 29E
BEG 494 FT W & 1480 FT N OF
SE COR GOVT LOT 2 RUN W 305
FT N 715 FT E 305 FT S 715
FT TO BEG
DOWNER KATHRYN L — $2,180.91 27
6022 FEATHER LN
SEC 24 TWP 19S RGE 29E
BEG 2077 FT W & 740 FT N OF
SE COR OF GOVT LOT 2 RUN W 295 FT N
740 FT E 295 FT S 740 FT TO BEG
ROBBINS ROSS A & COLLEEN R — $743.76 28
5759 NORTH RD
SEC 24 TWP 19S RGE 29E
E 240.36 FT OF W 574.86 FT
OF N 178.88 FT OF S 803.88
FT OF GOVT LOT 1 & W 62.57
FT OF E 125.14 FT OF W 700
FT OF GOVT LOT 1 (LESS S
425 FT)
HALLIWELL THOMAS B & DOROTHY A — $1,234.57 29
703 KEENELAND PIKE
SEC 24 TWP 19S RGE 29E
W 101 FT OF E 278.46 FT OF
N 241.4 FT OF S 666.6 FT
OF GOVT LOT 1
SELBY FRANK — $57.74 30
5495 ORANGE BLVD
SEC 24 TWP 19S RGE 29E
BEG 666.6 FT N + 25 FT W
OF SE COR LOT 1 RUN N 119
FT W 341.05 FT S 119 FT E
341.05 FT TO BEG
-----SEC 25 TWP 19 RNG 29-------
HARRISON E PARKER & JOAN — $2,443.58 31
1966 ROSE PETAL LANE

NAME AND ADDRESS — TAXES DUE

SEC 25 TWP 19S RGE 29E
E 425 FT OF N 1981 FT OF
GOVT LOT 1 S OF ST RD 46
(LESS N 175 FT OF E 125 FT
& RD)
JONES FRANCIS T & GAYLE M — $549.75 32
111 N ORANGE AVE RM 1
SEC 25 TWP 19S RGE 29E E 1/2 OF
S 346.46 FT OF N 15 CH OF
W 13.174 CH OF GOVT LOT 1
(LESS ST RD 46 R/W ON S)
ALMAAR DEV INC — $24.94 33
P O BOX 580
SEC 25 TWP 19S RGE 29E
N 30 FT OF S 2025.68 FT OF E 1/2
OF GOVT LOT 2 (LESS E 40 FT FOR
RD)
-----SEC 26 TWP 19 RNG 29-------
VAUGHAN INC — $13,356.13 34
6710 ST RD 46 W
SEC 26 TWP 19S RGE 29E
W 3/4 OF N 1/2 OF NE 1/4
OF NE 1/4 (LESS ST RD 46 R/W)
********YANKEE LAKE SUBD ********
********PB 9 PG 91
STAPLER JOHN C — $820.52 35
7220 W ST RD 46
LOT 7 (LESS ST RD 46 R/W)
GARCIA NAZARIO S & ISABELL — $319.25 36
101 SKOGEN CT
LOTS 22 & 23
GARCIA NAZARIO S & ISABELL — $237.92 37
244 LAKE MARKHAM RD
LOT 24
RIVERA LEONARDO JR & JASMINA M — $344.09 38
270 LAKE MARKHAM RD
LOT 25 (LESS RD)
********LAKE SYLVAN ESTATES ********
********PB 12 PG 13
PETERSON ROBERT G & JUDY G — $1,117.27 39
7360 LAKE CR
LOT 57
ANDREWS GLENN R SR & BETTY L — $874.97 40
7360 CANAL DRIVE
LOT 80
WILLIAMS JAMES C & RINIA M — $475.17 41
7336 CANAL DR
LOT 83
YOUNG DARRELL — $272.75 42
1831 LINCOLN AVE
LOT 103
********SYLVA GLADE ********
********PB 22 PGS 20 & 21
NOBLES JAMES R JR & FONDA F — $2,629.43 43
7061 TALLOW TREE RD
LOT 10
********LAKE SYLVAN COVE ********
********PB 42 PGS 69 TO 74
MPHC INC — $737.85 44
2200 GORDON RD
LOT 1
MPHC INC — $737.85 45
2200 GORDON RD
LOT 2
MPHC INC — $737.85 46
2200 GORDON RD
LOT 3
MPHC INC — $737.85 47
2200 GORDON RD
LOT 5
MPHC INC — $737.85 48
2200 GORDON RD
LOT 7
MPHC INC — $737.85 49
2200 GORDON RD
LOT 8
MPHC INC — $737.85 50
2200 GORDON RD
LOT 9
MPHC INC — $737.85 51
2200 GORDON RD
LOT 10
MPHC INC — $737.85 52
2200 GORDON RD
LOT 11
MPHC INC — $1,008.90 53
2200 GORDON RD
LOT 13
MPHC INC — $737.85 54
2200 GORDON RD
LOT 14
MPHC INC — $737.85 55
2200 GORDON RD
LOT 15
MPHC INC — $737.85 56
2200 GORDON RD
LOT 16
MPHC INC — $737.85 57
2200 GORDON RD
LOT 17
MPHC INC — $737.85 58
2200 GORDON RD
LOT 20
MPHC INC — $737.85 59
2200 GORDON RD
LOT 21
MPHC INC — $737.85 60
2200 GORDON RD
LOT 22
MPHC INC — $737.85 61
2200 GORDON RD
LOT 23
MPHC INC — $737.85 62
2200 GORDON RD
LOT 24
MPHC INC — $737.85 63
2200 GORDON RD
LOT 25
MPHC INC — $737.85 64
2200 GORDON RD
LOT 26
MPHC INC — $1,922.07 65
2200 GORDON RD
LOT 27
MPHC INC — $1,922.07 66
2200 GORDON RD
LOT 29
MPHC INC — $1,922.07 67
2200 GORDON RD
LOT 30
MPHC INC — $737.85 68
2200 GORDON RD
LOT 31
MPHC INC — $737.85 69
2200 GORDON RD
LOT 32
MPHC INC — $737.85 70
2200 GORDON RD
LOT 33
MPHC INC — $737.85 71
2200 GORDON RD
LOT 34
MPHC INC — $737.85 72
2200 GORDON RD
LOT 35
MPHC INC — $737.85 73
2200 GORDON RD
LOT 36
MPHC INC — $737.85 74
2200 GORDON RD
LOT 37
MPHC INC — $737.85 75
2200 GORDON RD
LOT 38
MPHC INC — $737.85 76
2200 GORDON RD
LOT 39
MPHC INC — $737.85 77
2200 GORDON RD
LOT 40
MPHC INC — $737.85 78
2200 GORDON RD
LOT 41
MPHC INC — $737.85 79
2200 GORDON RD
LOT 42
MPHC INC — $737.85 80
2200 GORDON RD
LOT 43
MPHC INC — $737.85 81
2200 GORDON RD
LOT 44
MPHC INC — $737.85 82
2200 GORDON RD
LOT 45
MPHC INC — $737.85 83
2200 GORDON RD
LOT 46
MPHC INC — $737.85 84
2200 GORDON RD
LOT 48
MPHC INC — $737.85 85
2200 GORDON RD
LOT 49
MPHC INC — $737.85 86
2200 GORDON RD
LOT 50
MPHC INC — $737.85 87
2200 GORDON RD
LOT 51
MPHC INC — $737.85 88
2200 GORDON RD
LOT 52
MPHC INC — $737.85 89
2200 GORDON RD
LOT 53
MPHC INC — $737.85 90
2200 GORDON RD
LOT 54
MPHC INC — $737.85 91
2200 GORDON RD
LOT 55
MPHC INC — $737.85 92
2200 GORDON RD
LOT 56
MPHC INC — $737.85 93
2200 GORDON RD
LOT 57
MPHC INC — $737.85 94
2200 GORDON RD
LOT 58
MPHC INC — $737.85 95
2200 GORDON RD
LOT 59
MPHC INC — $737.85 96
2200 GORDON RD
LOT 60
MPHC INC — $737.85 97
2200 GORDON RD
LOT 61
MPHC INC — $737.85 98
2200 GORDON RD
LOT 62
MPHC INC — $737.85 99
2200 GORDON RD
LOT 63
MPHC INC — $737.85 100
2200 GORDON RD
LOT 64
MPHC INC — $737.85 101
2200 GORDON RD
LOT 65
MPHC INC — $737.85 102
2200 GORDON RD
LOT 66
MPHC INC — $737.85 103
2200 GORDON RD
LOT 67
MPHC INC — $737.85 104
2200 GORDON RD
LOT 68
MPHC INC — $737.85 105
2200 GORDON RD
LOT 69
MPHC INC — $737.85 106
2200 GORDON RD
LOT 72
MPHC INC — $737.85 107
2200 GORDON RD
LOT 73
MPHC INC — $737.85 108
2200 GORDON RD
LOT 74
MPHC INC — $737.85 109
2200 GORDON RD
LOT 75
MPHC INC — $737.85 110
2200 GORDON RD
LOT 76
********COLONIAL ESTATES ********
********PB 19 PG 98
SANDERS CLYDE R & EVA N — $506.19 111
1731 SHOSHONEE TRL
LOT 9

NAME AND ADDRESS — TAXES DUE

-----SEC 27 TWP 19 RNG 29-------
MORAN AUBREY L & GINGER J — $96.81 112
RT 4 BOX 122
SEC 27 TWP 19S RGE 29E
N 252 FT OF E 1/2 OF SE 1/4 OF SW
1/4 OF NE 1/4
GREENE LANNY L & LYNN C — $1,747.41 113
256 VAN BUREN AVE
SEC 27 TWP 19S RGE 29E
BEG NE COR SE 1/4 OF NW
1/4 RUN W 300 FT S 31 DEG
11 MIN E 385.8 FT E 100.15
FT N 330 FT TO BEG
********LAKE MARKHAM ESTATES ********
********PB 11 PGS 60 + 61
HOBBS RHONDA — $392.48 114
1923 RANCHLAND TRL
LOT 89 (LESS N 63 FT OF E
12 FT)
GREEN MARDIE S — $1,369.91 115
8030 VIA BONITA
LOT 93
********DAWN ESTATES SEC 2 ********
********PB 22 PG 91
PETERSEN ROLAND L & SHIRLEY R — $2,977.61 116
175 SAUNDERS RD
LOT 13
********FOXSPUR ********
********PB 25 PGS 71 & 72
ANDREWS IRVIN — $730.84 117
129 CHERRYWOOD GARDEN DR
LOT 7
********FOXSPUR SUBD PH 2 ********
********PB 38 PGS 71 TO 73
REIN RHEA — $730.84 118
1877 WINGFIELD DR
LOT 1
REIN RHEA — $730.84 119
1877 WINGFIELD DR
LOT 2
REIN RHEA — $730.84 120
1877 WINGFIELD DR
LOT 3
REIN RHEA — $730.84 121
1877 WINGFIELD DR
LOT 4
REIN RHEA — $730.84 122
1877 WINGFIELD CR
LOT 5
REIN RHEA — $730.84 123
1877 WINGFIELD DR
LOT 6
REIN RHEA — $730.84 124
1877 WINGFIELD DR
LOT 17
REIN RHEA — $730.84 125
1877 WINGFIELD DR
LOT 20
REIN RHEA — $730.84 126
1877 WINGFIELD DR
LOT 21
REIN RHEA — $730.84 127
1877 WINGFIELD DR
LOT 22
REIN RHEA — $730.84 128
1877 WINGFIELD DR
LOT 23
REIN RHEA — $730.84 129
1877 WINGFIELD DR
LOT 24
REIN RHEA — $730.84 130
1877 WINGFIELD DR
LOT 25
REIN RHEA — $730.84 131
1877 WINGFIELD DR
LOT 29
STEINDL DAVID H — $3,423.72 132
P O BOX 2841
LOT 31
REIN RHEA — $730.84 133
1877 WINGFIELD DR
LOT 40
-----SEC 34 TWP 19 RNG 29-------
********HAMLIN GROVE ESTATES ********
********PB 22 PG 63
HARAGH NORIN & HAZEL — $1,449.42 134
831 LONGWOOD-MARKHAM RD
LOT 4
********RIVER CREST PH 1 ********
********PB 36 PGS 13 TO 17
ALLEN VICTOR & CAROL T — $751.10 135
27 CEDAR RD
LOT 11
PALMER HUGH M TRUSTEE — $3,590.77 136
P O BOX 2182
LOT 14
HIGHT NISIR N — $1,376.58 137
1275 BENNETT DR #200
LOT 36
HUSKEY E EVERETTE — $690.35 138
P O BOX 4500
LOT 54
BIRMINGHAM TODD L — $1,095.21 139
2406 MONTANA AVE
LOT 70
GUILLAN DANIEL R & SILVIA P — $3,522.34 140
8403 RAMBLING RIVER
LOT 73
HUSKEY E EVERETTE — $751.10 141
P O BOX 4500
LOT 75
********RIVER CREST PH 2 ********
********PB 38 PGS 93 TO 95
SINFIELD DENNIS L & NORMA E — $751.10 142
215 LOCHBERRY PL
LOT 19
HUSKEY E EVERETTE — $751.10 143
P O BOX 4500
LOT 22
-----SEC 35 TWP 19 RNG 29-------
LIPTON RAYMOND & SUSAN — $3,178.40 144
7030 S SYLVAN LAKE DR
SEC 35 TWP 19S RGE 29E
E 263 FT OF W 848.66 FT OF
NW 1/4 OF NE 1/4 N OF RD
SMITHWICK ANSLEY D & JENKINS — $3,640.04 145
ALLISON D & DICKINSON CLAY B
SEC 35 TWP 19S RGE 29E
E 263 FT OF W 585.66 FT OF
SW 1/4 OF NE 1/4 N OF RD
ALEXANDER ISAAC & SHIRLEY T — $601.87 146
2976 TRUMAN BLVD
SEC 35 TWP 19S RGE 29E
N 282.71 FT OF W 770.40 FT
OF NE 1/4 OF SE 1/4
ALEXANDER ISAAC & SHIRLEY T — $794.27 147
2976 TRUMAN BLVD
SEC 35 TWP 19S RGE 29E
S 317.29 FT OF N 600 FT OF
W 770.4 FT OF NE 1/4 OF SE
1/4
********MARKHAM OAKS ********
********PB 28 PGS 33 & 34
MILLER BRUCE C & DINAH J — $2,915.87 148
P C BOX 941770
LOT 11
-----SEC 36 TWP 19 RNG 29-------
WILLIAMS CLYDE P & WANDA L — $708.76 149
6505 SANDY LN
SEC 36 TWP 19S RGE 29E
E 375 FT OF W 1015 FT OF S
1/4 OF NW 1/4 N OF RY
HAWTHORNE GEORGE O JR & MAE A JTS — $2,491.56 150
& HAWTHORNE PATRICIA J
SEC 36 TWP 19S RGE 29E
SE 1/4 OF SE 1/4 OF NW 1/4
S OF RY
LATER RODNEY L & DIANA V — $1,524.01 151
6275 SYLVAN LAKE DR S
SEC 36 TWP 19S RGE 29E
BEG 60 FT W OF SW COR OF SE
1/4 OF NE 1/4 OF NW 1/4 RUN W
TO SW COR OF NE 1/4 OF NW 1/4
N 412 FT E TO A PT N OF BEG S TO
BEG
GORDON DOUGLAS R — $574.64 152
6697 MARKHAM RD
SEC 36 TWP 19S RGE 29E
W 410 FT OF SW 1/4 OF SW
1/4 OF NW 1/4 S OF PAOLA-
MARKHAM RD
GORDON MARINA V — $264.04 153
6697 MARKHAM RD
SEC 36 TWP 19S RGE 29E
N 100 FT OF W 430 FT OF NW
1/4 OF SW 1/4
PINTO ANTHONY C & ALICIA S — $522.43 154
6477 MARKHAM RD
SEC 36 TWP 19S RGE 29E
N 8.35 CH OF E 7.07 CH OF
NW 1/4 OF SW 1/4 (LESS W 2/3
& RD)
PINTO ANTHONY C & ALICIA S — $521.93 155
6477 MARKHAM RD
SEC 36 TWP 19S RGE 29E
W 1/3 OF N 551.10 FT OF E 466.62 FT
OF NW 1/4 OF SW 1/4 (LESS RD)
PINTO ANTHONY C & ALICIA S — $3,288.38 156
6477 MARKHAM RD
SEC 36 TWP 19S RGE 29E
E 1/2 OF W 2/3 OF N 551.10 FT OF E
466.62 FT OF NW 1/4 OF SW 1/4 (LESS
RD)
-----SEC 16 TWP 19 RNG 30-------
********SANFORD FARMS ********
********PB 1 PGS 127 128 + 128 1/2
FLORIDA SUN INTERNATIONAL — $12,771.85 157
730 W COLONIAL DR STE 206
PART LOTS 2 & 3 & 6 & 7 BLK 1
DESC AS BEG 360 FT E (MEAS) &
320 FT N (MEAS) OF SW COR OF
16-19-30 RUN E 220 FT (MEAS)
N 440 FT (MEAS) E 100 FT (MEAS)
N 200 FT (MEAS) W 320 FT
(MEAS) S TO BEG
ORLANDO LAKE FOREST JOINT VENT — $913.03 158
P O BOX 950969
LOT 1 BLK 2
BRADWELL ALGERINA — $357.46 159
P O BOX 209
N 150 FT OF W 301.5 FT OF
LOT 4 BLK 2
LUGO GEORGE L JR — $621.72 160
1555 MISSOURI AVE
LOTS 5 & 6 (LESS N 372.54 FT E
S 173.85 FT OF LOT 5 & S 140.82
FT OF LOT 6) BLK 3
HAGEN GERALD R & KAREN F — $669.89 161
4681 ORANGE BLVD
E 163 FT OF LOT 6 BLK 4 +
BEG 163 FT W + 430.7 FT N
OF SE COR OF LOT 6 RUN N
150 FT TO ORANGE BLVD SWLY
25 FT ON BLVD SELY TO BEG
NTS CAPITAL CORP — $1,129.23 162
10172 LINN STATION RD
LOT 6 BLK 5
RODRIGUES MICHAEL A & MARGARET — $487.92 163
4740 NEBRASKA AVE
E 1/2 OF LOT 7 BLK 7
BROWN C DAVID II TRUSTEE — $568.90 164
C/O BROAD & CASSEL
W 200 FT OF LOT 8 BLK 8
WILKINS LINDA E — $960.60 165
5151 MICHIGAN AVE
N 157.5 FT OF LOT 6 BLK 11
CRIDER WAYNE A — $508.19 166
8211 NW 47TH ST
E 1/2 OF LOT 9 BLK 11
DUNN EDWIN C & BARBARA J — $671.99 167
1587 OREGON ST N
PT OF LOT 10 DESC AS BEG SW
COR RUN N 6 DEG 26 MIN 2 SEC W
649.35 FT N 76 DEG 56 MIN 1 SEC E
312.65 FT S 661.43 FT S 76 DEG
56 MIN 1 SEC W 140.1 FT TO BEG
BLK 11
ROBINS BOBBY G & ROSEMARY L — $207.41 168
ATTN FRANCIS JONES
LOT 2 (LESS S 200 FT OF E
110 FT) BLK 17
PUIK JOHN I & LESLIE A — $944.70 169
5022 OHIO AVE
LOT 1 (LESS E 230 FT OF S 300
FT) BLK 19
HOLDEN GEORGE W — $1,208.98 170
1595 NEW YORK ST
N 122.5 FT OF LOT 5 BLK 19
REAGIN MATTHEW K — $508.19 171
5285 MICHIGAN AVE
W 165 FT OF LOT 7 BLK 19
REAGIN MATTHEW K — $531.17 172
5285 MICHIGAN AVE
W 157.5 FT OF LOT 8 BLK 19

NAME AND ADDRESS — TAXES DUE

COLON ANGEL & MARGARITA — $633.93 173
4 DARTMOUTH ST
LOT 2 (LESS BEG 356.26 FT E OF
SW COR RUN N 2 DEG 30 MIN 32 SEC W
463.71 FT N 76 DEG 56 MIN 1 SEC E
150 FT S 13 DEG 36 MIN 29 SEC E
431.52 FT W 250 FT TO BEG)
BLK 29
ST JOHN WILLIAM J & MARGARET G — $1,953.92 174
P O BOX 2052
LOT 7 BLK 37
********ST JOSEPHS ********
********PB 1 PG 114
DABANIAN ROBERT C & SHERRE V C — $1,334.58 175
420 ST RD 15
E 220 FT OF S 1/2 OF LOT 8
(LESS N 165 FT)
TURNINELLO JOSEPH M & BARBARA — $10,003.61 176
2508 VALLEY VIEW CT
THAT PART OF LOTS 12 & 26
SE OF ST RD 400 (LESS S
335 FT & N 15 FT OF W 395
FT OF S 150 FT & W 50 FT
OF LOT 26) & W 95 FT OF E
370 FT OF N 100 FT OF
S 135 FT OF LOT 24
POTTER LUTHER C — $4,823.60 177
1050 N ORLANDO AVE
N 463.2 FT OF W 1/2 OF LOT
25 S OF RY (LESS BEG NW
COR LOT 25 RUN S 78.1 FT S
89 DEG 28 MIN E 168 FT TO
R/W NW TO PT N OF BEG S
41.25 FT TO BEG)
SCL RY CO — $244.59 178
C/O CSX TRANSPORTATION INC
BLDG LOCATED ON PART OF
LOT 25 IN RAILROAD R/W
ENGLAND MYRTLE M LIFE ESTATE — $126.90 179
(SHIRLEY M LIVINGS)
E 100 FT OF W 285 FT OF S
135 FT OF LOT 26
MANN ROBERT A & BETTY J — $193.49 180
P O BOX 284
E 135 FT OF W 70 FT OF E
75 FT OF LOT 26
I-4 PARK NORTH LP — $464.84 181
C/O NATL REALTY SERVICE INC
E 330 FT OF S 132 FT OF
LOT 30 (LESS S 111 FT OF W
100 FT)
OWENS ROBERT W — $110.60 182
9338 CARLTON RD
BEG 132 FT N OF SE COR OF
LOT 30 RUN W 175 FT N 66
FT E 175 FT S 66 FT
I-4 PARK NORTH L P — $537.53 183
C/O NATL REALTY SERVICE INC
N 360 FT OF E 320 FT OF LOT 31
I-4 PARK NORTH L P C/O — $4,745.20 184
C/O NATL REALTY SERVICE INC
LOT 32 (LESS BEG SE COR RUN
N 376.01 FT W TO W LI LOT 32 S
TO A PT W OF BEG E TO BEG & RD)
AUGST W B JR & POOL OTIS R — $4,361.89 185
TRUSTEES 4101 CHAIN BRIDGE RD
PT OF LOT 32 DESC AS BEG
165.01 FT N OF SE COR RUN N 211 FT
W 645.02 FT S 211 FT E 644.92 FT
TO BEG (LESS E 25 FT FOR RD)
RATCHFORD KEITH M & TERRI E — $210.90 186
P O BOX 470150
N 250 FT OF LOT 33 W OF C/L
CANAL (LESS N 150 FT)
QUAYLE WILLIAM M SR — $5,525.70 187
P C BOX 102
W 345 FT OF LOTS 35 & 101
PEMBERTON INC — $3,141.34 188
P O BOX 520899
LOTS 35 43 & 101 (LESS W
345 FT OF LOTS 35 & 101)
JUSTICE RICHARD — $523.85 189
P O BOX 69
SW 1/4 OF LOT 45 (LESS
PART E OF CANAL)
BENHAM BENJAMIN O — $6,744.07 190
1155 LOUISIANA AVE
THAT PT OF LOT 58 S OF RY
+ LOT 62 (LESS S 130 FT)
PEMBERTON INC — $2,207.95 191
P O BOX 520899
NLY 337.8 FT OF LOTS 57 +
61 PARALLELING RY 100 FT
FROM CENTER LINE
MOORE JESSE E & CAROLYN J — $1,159.01 192
P O BOX 261
S 130 FT OF LOT 62 (LESS
RD)
CHURCH FIRST PENTECOSTAL OF — $874.82 193
SANFORD INC
E 1/2 OF LOT 64
MELISSA ANN INC — $4,639.27 194
115 FOREST POINT RD
LOTS 88 + 95 (LESS ST RD)
MUNIZZI E LEE & — $348.91 195
MUNIZZI SALVATORE R
N 75 FT OF S 380 FT OF W
124 FT OF LOT 96 (LESS W
4 FT FOR DITCH)
MUNIZZI E LEE & — $1,485.27 196
MUNIZZI SALVATORE R
S 305 FT OF W 124 FT (LESS
W 4 FT FOR DITCH & ST RD 46
ON S)
-----SEC 17 TWP 19 RNG 30-------
********ST JOHNS RIVER ESTATES ********
********PB 13 PG 59
HOPKINS DOLORES R — $1,862.51 197
1721 MISSOURI AVE
LOT 12 + N 19 FT OF LOT 13
BLK C
-----SEC 19 TWP 19 RNG 30-------
SELBY FRANK S — $503.09 198
5378 ORANGE BLVD
SEC 19 TWP 19S RGE 30E
E 300 FT OF THAT PT OF SW
1/4 N OF ORANGE BLVD
SANDS IRENE J — $526.18 199
5360 ORANGE BLVD
SEC 19 TWP 19S RGE 30E
E 184 FT OF W 783 FT OF N
3/4 OF NW 1/4 OF SW 1/4
MATTESON DOREEN M & — $741.69 200
PAZOUR DAVID J
SEC 19 TWP 19S RGE 30E
S 222.27 FT OF N 296.36 FT
OF S 3/4 OF SW 1/4 N OF
ORANGE BLVD
AND
24-19-29-300-0309-0000
N 222.27 FT OF S 2146.11 FT
OF GOVT LOT 1
ORLANDO LAKE FOREST JOINT VENT — $3,226.57 201
P O BOX 950969
SEC 19 TWP 19S RGE 30E
E 1/2 OF NW 1/4 OF SW 1/4
S OF ORANGE BLVD
ORLANDO LAKE FOREST JOINT VENT — $11,499.55 202
P O BOX 950969
SEC 19 TWP 19S RGE 30E
W 1/2 OF SE 1/4 & THAT
PT OF E 1/2 OF SW 1/4 S OF
ORANGE BLVD (LESS LAKE FOREST
BOULEVARD & LAKE FOREST SEC II)
********LAKE FOREST SEC 1 ********
********PB 41 PGS 13 TO 17
NTS/RESIDENTIAL PROPERTIES INC — $2,026.38 203
P O BOX 95069
LOT 44
ROVERSI MANUEL & AMANDA F — $2,633.67 204
629 ANHINGA RD
LOT 49
EMS PREMIER HOMES INC — $2,633.67 205
4819 SHORELINE CIR
LOT 52
NTS/RESIDENTIAL PROPERTIES INC — $2,633.67 206
P O BOX 95069
LOT 55
NTS/RESIDENTIAL PROPERTIES INC — $2,026.38 207
P O BOX 95069
LOT 59
SAMMUT KENNETH J — $2,026.38 208
1602 COVENTRY LN
LOT 60
NICHOLS REBECCA R — $1,560.83 209
1939 SAPPHIRE LANE
LOT 62
EMS PREMIER HOMES INC — $5,932.67 210
4819 SHORELINE CIR
LOT 63
********LAKE FOREST SEC 2A ********
********PB 43 PGS 60 & 61
ORLANDO LAKE FOREST JOINT — $913.03 211
VENTURE
LOT 71
DICK PROCTOR CUSTOM HOMES INC — $913.03 212
537 DELTONA BLVD
LOT 80
ORLANDO LAKE FOREST JOINT — $913.03 213
VENTURE
LOT 89
RICHARDS WINSTON S & JEANETTE — $913.03 214
437 COUNTRY WOOD CIR
LOT 90
ORLANDO LAKE FOREST JOINT — $913.03 215
VENTURE
LOT 92
ORLANDO LAKE FOREST JOINT — $913.03 216
VENTURE
LOT 93
HOFFMAN JOHN L & DEBRA A — $913.03 217
1100 HYDE CT
LOT 96
T A DAVIS BLDG CO INC — $913.03 218
1200 DELTONA BLVD
LOT 101
NASH RENEE D — $913.03 219
233 LAZY ACRES LN
LOT 104
ORLANDO LAKE FOREST JOINT — $913.03 220
VENTURE
LOT 111
LOPEZ ROSEMARY R — $913.03 221
URB MANSION DEL RIOS
LOT 112
ORLANDO LAKE FOREST JOINT — $913.03 222
VENTURE
LOT 119
ORLANDO LAKE FOREST JOINT — $913.03 223
VENTURE
LOT 120
JANSKY JOHN E & SANDRA W — $1,560.83 224
900 CROOKED OAK CT
LOT 122
ORLANDO LAKE FOREST JOINT — $1,075.21 225
VENTURE
LOT 123
ORLANDO LAKE FOREST JOINT — $1,095.21 226
VENTURE
LOT 124
ORLANDO LAKE FOREST JOINT — $1,560.83 227
VENTURE
LOT 125
********LAKE FOREST SEC 3A ********
********PB 45 PGS 5 THRU 6
ORLANDO LAKE FOREST JOINT — $1,014.26 228
VENTURE
LOT 151
ORLANDO LAKE FOREST JOINT — $1,014.26 229
VENTURE
LOT 155
ORLANDO LAKE FOREST JOINT — $1,014.26 230
VENTURE
LOT 156
********LAKE FOREST SEC 2B ********
********PB 41 PGS 62 & 63
ORLANDO LAKE FOREST JOINT — $913.03 231
VENTURE
LOT 138
BEBAS PETER G & DAWN L — $4,668.09 232
4965 SHORELINE CIR
LOT 140
ORLANDO LAKE FOREST JOINT — $913.03 233
VENTURE
LOT 141
ORLANDO LAKE FOREST JOINT — $913.03 234
VENTURE
LOT 143
ORLANDO LAKE FOREST JOINT — $913.03 235
VENTURE
LOT 144
ORLANDO LAKE FOREST JOINT — $1,560.83 236
VENTURE
LOT 147
-----SEC 20 TWP 19 RNG 30-------
ORLANDO LAKE FOREST JOINT VENT — $15,729.13 237
P O BOX 950969
SEC 20 TWP 19S RGE 30E
W 1/2 S OF ORANGE BLVD & N OF
SANFORD GRANT LINE (LESS LOTS 5

NAME AND ADDRESS — TAXES DUE

THRU 10 BLK N E LOTS 6 THRU 9
BLK 6 SANFORD FARMS E LAKE FOREST
SEC 281
ORLANDO LAKE FOREST JOINT VENT $558.87 238
P O BOX 950969
SEC 20 TWP 19S RGE 30E
N 523 FT OF SE 1/4 OF SW
1/4 ELY OF SANFORD GT LINE
(LESS RD)
********ROOKERIGAN ********
********PB 4 PGS 97 + 98 ********
STONE BRENDA K $347.34 239
P O BOX 501
LOT C + N 8.5 FT OF ALLEY
ADJ ON S
TROUTMAN WILLIE F $46.13 240
P O BOX 470489
LOTS 26 + 27 E N 1/2 VACD
ALLEY ADJ ON S
BROWN BETTY J $41.86 241
P O BOX 389
LOT 29 E N 1/2 VACD ALLEY ADJ
ON S E W 1/2 VACD ALLEY ADJ ON E
WILSON LEOLA E CLARENCE $60.49 242
P O BOX 470090
LOTS 38 39 + 40 E 1/2 VACD
ALLEY ADJ ON E
HARDY HATTIE $233.67 243
ATTN RUTH A WILLIAMS
LOT 42 E 1/2 VACD ALLEY ON E
SCOTT ERNEST L E FRANCES G $45.43 244
P O BOX 139
LOT 47
BROWN LUCILLE $122.34 245
ATTN BETTY MC CLEAN
LOT 55
WILLIAMS JERRY L E DEBORAH ANN $445.80 246
P O BOX 487
LOT 62 + E 15 FT OF LOT 61 E
S 1/2 VACD ALLEY ADJ ON N E W 1/2
OF VACD ST ADJ ON E
LAFORTUNE MURAT A E ESSIE M $619.59 247
504 NOSTRAND AVE
LOTS 84 85 + 86 E 1/2 OF VACD
ALLEY ADJ ON S
BROWN JOHN (LIFE EST) E $26.19 248
BROWN TAVI J ET AL
LOT 110
BROWN JOHN (LIFE EST) E $26.19 249
BROWN TAVI J ET AL
LOT 111
BROWN JOHN (LIFE EST) E $26.19 250
BROWN TAVI J ET AL
LOT 112
BROWN JOHN E $711.91 251
BROWN TAVI J
LOTS 113 + 114 E 1/2 VACD ALLEY
ADJ TO LOT 114 ON S
SCOTT HERKEY L $37.12 252
P O BOX 470185
LOT 116 E 1/2 VACD ALLEY ON N
SMITH LATRISSA MICHELLE $256.76 253
5331 MONTE PL S
LOT 118 E 1/2 VACD ALLEY ON N
BATTLE MANUEL $37.12 254
143 10TH ST
LOT 119 E 1/2 VACD ALLEY ON N
BATTLE MANUEL $37.12 255
143 10TH ST
LOT 120 E 1/2 VACD ALLEY ON N
SCOTT JOHNNELL E HERKEY $562.53 256
P O BOX 185
LOTS 122 123 + 124 E 1/2 VACD
ALLEY ADJ ON N
EDGE CARLTON B E FRANKIE M $104.72 257
P O BOX 470111
LOTS 139 140 + 141 E 1/2 VACD
ALLEY ADJ ON N (LESS S 50 FT
OF LOT 139)
BROWN JOHN E $58.67 258
BROWN TAVI J
LOTS 142 + 143 E 1/2 VACD ALLEY
ADJ TO LOT 142 ON N
LAWRENCE JULIE $301.71 259
P O BOX 470612
LOT 155
EDGE CARLTON $39.55 260
P O BOX 470111
LOT 175
EDGE CARLTON B $21.34 261
P O BOX 111
LOT 180
SCOTT PHYLLIS L $69.19 262
P O BOX 158
LOT 181 E S 1/2 OF VACD ALLEY
ADJ ON N
SCOTT PHYLLIS L $509.93 263
P O BOX 168
LOTS 182 TO 185 E S 1/2 OF VACD
ALLEY ADJ ON N E W 1/2 OF VACD
ST ADJ TO LOT 185 ON E
CAMPBELL KELLY A E VALERIE V $39.55 264
2580 RIDGEWOOD AVE #103
LOT 196
REDDING IDA L HEIRS $259.06 265
C/O ANNIE L HERSEY
LOTS 205 TO 208
OWENS RUBY PLUMP $35.29 266
824 MAGNOLIA AVE
LOTS 213 + 214
STEPHENS HATTIE M E CARLITA L $226.58 267
STEPHENS E ESSIE J STEPHENS
LOTS 243 244 + 245
TROUTMAN LOTIS $190.76 268
P O BOX 470694
LOT 251
HARDY GEORGIE M $228.81 269
P O BOX 471144
LOTS 252 253 + 254
WILLIAMS AARON E E $776.39 270
WILLIAMS INEZ TCAR
LOT 293
SESSION HARRIEL A E SESSION $34.09 271
DARRIOUS T E SESSION LATECIA S
LOT 313
WILLIAMS IVERY L $31.25 272
2417 E COLUMBUS DR
LOT 318
SESSIONS I S $93.40 273
ATTN SUE SESSIONS
LOTS 327 328 + 329
F N B ENTERPRISES INC $46.10 274
1355 E ALTAMONTE DR
LOTS 348 E 349 (LESS S .5 FT
OF LOT 349)
NELSON GEORGE H JR E GERALDINE $68.78 275
P O BOX 3581
S 5.5 FT OF LOT 352 E ALL LOTS
353 E 354 E N 14.5 FT OF LOT 355
BROWN JOHN LIFE EST E $213.43 276
BROWN BRENDA ET AL
LOTS 384 + 385
BROWN MIKESA E BROWN TAVIE E $146.91 277
BROWN SUBRINA C/O JOHN BROWN
LOT 386
BROWN SARAH $93.08 278
P O BOX 179
LOTS 390 E 391
E VACD ST ADJ ON S
********I-4 INDUSTRIAL PARK 3RD SEC ********
********PB 25 PGS 23 E 24 ********
KUDAITIS JOHN $4,069.50 279
330 HICKMAN DR
LOT 8 BLK B
I-4 PARK NORTH LP $5,146.43 280
C/O NATL REALTY SERVICE INC
LOT 13 BLK C
-----SEC 21 TWP 19 RNG 30-------
********BIRDS OF PARADISE ********
********PB 9 PG 98 ********
JUSTICE RICHARD $391.38 281
P O BOX 69
LOTS 11 + 12
********MONROE TOWN OF ********
********PB 1 PG 97 ********
TUNNINELLO JOSEPH M E BARBARA $10,238.33 282
2508 VALLEY VIEW CT
BLKS 3 E 6 E VACD ST ADJ ON
W E VACD ST BETWEEN BLKS 3 E
6 E N 1/2 OF VACD ST ADJ ON S OF
BLKS 5 E 6 E PT OF BLK 5 S OF
A LI DESC AS BEG 18 FT W E 85.71
FT N OF INT OF W R/W MONROE RD
E C/L VACD ST ON S RUN W 271.87
FT (LESS ST RD 15)
TOWN OF MONROE
PB 1 PG 97
MANN ROBERT A E BETTY $453.87 283
P O BOX 284
BLKS 7 + 8 (LESS LOT 1 + N
30 FT OF LOT 2 BLK 8) + ST
ADJ TO BLK 7 ON W + S 1/2
OF ST ADJ TO BLK 7 + TO
LOT 5 BLK 8 ON N
TOWN OF MONROE
PB 1 PG 97
********SELLS SUBD ********
********PB 2 PG 47 ********
ALEXANDER ISAAC E SHIRLEY $147.22 284
2976 TRUMAN BLVD
W 125 FT OF LOT 6 E E 75 FT
OF LOT 7 E E 150 FT OF LOT
10 E W 50 FT OF LOT 11
********I-4 INDUSTRIAL PARK 2ND SEC ********
********PB 19 PGS 17 + 18 ********
I-4 PARK NORTH LP $13,920.07 285
C/O NATL REALTY SERVICE INC
LOTS 2 TO 4 BLK B
-----SEC 22 TWP 19 RNG 30-------
********FLA LAND + COLONIZATION ********
********COMPANYS CELERY PLANTATION ********
********PB 1 PG 129 ********
SAN-FLA INV LTD $2,567.33 286
C/O STEPHEN J HATCH
LOTS 5 E 6
FLA LAND E COL COS
CELERY PLANTATION
PB 1 PG 129
CARTER DONALD E LYNDA $737.10 287
2600 NARCISSUS AVE
S 125 FT OF E 80 FT OF
LOT 11
FLA LAND + COL COS CELERY
PLANTATION
PB 1 PG 129
CARTER DONALD E LYNDA $109.14 288
2600 NARCISSUS AVE
S 40 FT OF N 535 FT OF E 80
FT OF LOT 11
FLA LAND E COL COS CELERY
PLANTATION
PB 1 PG 129
BAKER CHARLES D E JOYCE F $356.83 289
P O BOX 756
S 275.7 FT OF E 65 FT OF
LOT 16 + S 275.7 FT OF
LOT 17
FLA LAND + COL COS CELERY
PLANTATION
PB 1 PG 129
PIERSON JAMES H E CAROLYN D $955.58 290
707 FLORIDA BLVD
W 44 FT OF LOT 18 E LOT 19
(LESS N 196 FT OF W 233 FT)
FLA LAND E COL COS CELERY
PLANTATION
PB 1 PG 129
KELLY ZELLA $329.70 291
700 RIVERVIEW AVE
LOT 21 (LESS N 706 FT)
FLA LAND + COL COS CELERY
PLANTATION
PB 1 PG 129
PORT SANFORD INV CO $9,574.81 292
6000 FREEDOM SQUARE DR
LOTS 23 24 25 E 26 (LESS N 132
FT OF W 56 FT OF LOT 23 E N 132 FT
OF LOT 24)
FLA LAND E COL COS
CELERY PLANTATION
PB 1 PG 129
SAN-FLA INV LTD $6,089.98 293
C/O STEPHEN J HATCH
LOTS 28 29 E 45 (LESS S 426 FT
OF LOT 45)
FLA LAND E COL COS
CELERY PLANTATION
PB 1 PG 129
CONTINENTAL EQUITY LTD # 6 $17,237.24 294
C/O STEPHEN J HATCH
LOTS 30 31 32 41 42 E 43 (LESS
N 125 FT OF LOTS 30 E 31 E
PT OF LOTS 32 E 41 W OF E R/W OF
NORTH MEISCH RD)
FLA LAND E COL COS
CELERY PLANTATION
PB 1 PG 129
CONTINENTAL EQUITY LTD #6 $247.36 295
C/O STEPHEN J HATCH
N 125 FT OF LOTS 30 E 31 (LESS
E 150 FT OF LOT 30 E W 228 FT)

OF LOT 311
FLA LAND E COL COS CELERY
PLANTATION
PB 1 PG 129
CONTINENTAL EQUITY LTD # 6 $8,407.05 296
C/O STEPHEN J HATCH
LOTS 32 33 40 E 41 W OF NORTH
MEISCH RD (LESS W 255 FT OF
LOTS 33 E 40)
FLA LAND E COL COS CELERY
PLANTATION
PB 1 PG 129
CENTRAL FLORIDA AUCTION CO OF $8,279.36 297
SANFORD INC
LOT 37 E PT LOT 38 BEG SW
COR RUN N TO NW COR E 3.57
FT SLY 10 FT 4.61 FT E OF
BEG W TO BEG
FLA LAND E COL COS CELERY
PLANTATION
PB 1 PG 129
-----SEC 27 TWP 19 RNG 30-------
********WOLFERS LAKE VIEW TERRACE ********
********PB 10 PG 66 ********
GUSTAFSON ALBERT D E MARGARET $8,170.90 298
P O BOX 470400
LOTS 14 TO 22 + 25
GUSTAFSON ALBERT D E MARGARET $333.08 299
P O BOX 470400
LOT 24
WOLFERS LAKEVIEW TERRACE
PB 10 PG 66
-----SEC 25 TWP 19 RNG 30-------
********GRACELINE COURT ********
********PB 3 PG 99 ********
WRIGHT DONELY P $435.08 300
631 WHEELING AVE
LOT 44
********STRINGFELLOWS SUBD ********
********PB 1 PG 82 ********
HALL LLOYD E $272.44 301
123 GOODHEART AVE
LOTS 6 + 17 BLK A
L G STRINGFELLOWS SUBD
PB 1 PG 82
SCIARBARRASI ANDREW M $455.21 302
419 SAN SEBASTIAN PRADO
S 1/2 OF LOTS 12 + 13
BLK 1
L G STRINGFELLOWS SUBC
PB 1 PG 82
********AVACADO TERRACE ********
********PB 3 PG 13 ********
COPLAND SAMUEL A E DWANDER $639.75 303
1107 SECOND ST W
LOTS 5 + 6
SANABRIA ANGEL E FELIPA $33.62 304
P O BOX 470148
LOT 9 + N 4.5 FT OF LOT 10
DAVIS LEWIS E LINDA J $191.00 305
1110 3RD ST W
LOTS 11 + 12
********CLARKS SUBD W M ********
********PB 1 PG 108 ********
HERRING TOMMY L HEIRS $77.88 306
C/O ANDREW JACKSON
LOT 4 BLK 11 TR 14
W M CLARKS SUBD
PB 1 PG 108
SMITH JAMES E MARY $239.18 307
1703 W 13TH ST
LOT 12 (LESS N 50 FT) BLK
11 TR 14
W M CLARKS SUBD
PB 1 PG 108
MURPHY MARTHA $77.88 308
ATTN J B MURPHY
LOT 6 BLK 11 TR 15
W M CLARKS SUBD
PB 1 PG 108
********CLARKS SUBD M W ********
********PB 1 PGS 107 + 109 ********
BROWN ANN $297.26 309
1001 CYPRESS AVE
LOT 6 + E 20 FT OF LOT 7
BLK 24
M W CLARKS SUBD
PB 1 PG 109
BROWN ANN $426.84 310
1001 CYPRESS AVE
W 25 FT OF LOT 7 + ALL LOT
8 BLK 24
M W CLARKS SUBD
PB 1 PG 109
WHITE SARA $19.50 311
ATTN GRACE HAYNES
N 20.4 FT OF LOT 11 BLK 24
M W CLARKS SUBD
PB 1 PG 109
ARNOLD SARAH E $399.05 312
1117 OLIVE AVE
LOTS 12 + 13 BLK 24
M W CLARKS SUBD
PB 1 PG 109
MIMS THELMA N $249.79 313
1710 W 15TH ST
E 1/2 OF LOT 4 BLK 36
M W CLARKS SUBD
PB 1 PG 107
********STENDIFORDS ADD ********
********PB 1 PG 110 ********
MC DONALD CATHERINE B HEIRS $337.55 314
1008 W 12TH ST
LOT 15
BACON WILLIS S E $71.28 315
SINGLETON CORINE
LOT 21
BACON WILLIS S E $116.13 316
SINGLETON CORINE
LOTS 22 + 23
WILLIAMS LAURA AND $124.27 317
SMITH LEONARD
LOT 27
********MARTINS ADD A C ********
********PB 1 PG 98 ********
GREEN MICHELLE D $1,047.00 318
1005 HOLLY AVE
W 60 FT OF LOTS 6 E 7 BLK
12 TR 12
A C MARTINS ADD
PB 1 PG 98
BRATT CARLINO E DIANE P $592.42 319
1003 S HOLLY AVE
LOT 3 BLK 12 TR 11
A C MARTINS ADD
PB 1 PG 98
********SHEPHARDS ADD ********
********PB 5 PG 95 ********
HAWKINS CATHERINE $461.64 320
323 DORADA RD
LOT 5
********TRIPLE COUNTY MEDICAL ********
********CENTER BUILDING ********
********ORB 1462 PG 868 ********
GARCIA PIEDRA ORLANDO E MARIA $2,900.86 321
2799 MARSH WREN CIR
UNIT 8
TRIPLE COUNTY MEDICAL CENTER BLDG
ORB 1462 PG 868
********SANFORD TOWN OF ********
********PB 1 PGS 56 TO 64 + 112 ********
********113 115 116 + 117 ********
MORENO MIKE $1,150.72 322
1456 ROWLAND ST
LOTS 7 TO 11 BLK 1 TR 5
TOWN OF SANFORD
PB 1 PG 58
SEMINOLE OFFICE CENTER LTD $1,321.72 323
9000 SW 137TH AVE
LOTS 4 E 5 E 9 E 10 E VACD
ALLEY BET E 1/2 OF VACD ST ON S
(LESS BEG 7 FT W OF NW COR LOT 4
RUN S 30.62 FT SELY ON CURVE 134.94
FT N TO A PT E OF BEG W TO BEG)
BLK 1 TR 6
TOWN OF SANFORD
PB 1 PG 58
DUNN JAMES L $7,381.29 324
231 MAPLE AVE N
LOTS 6 TO 8 BLK 1 TR 9 E E 27
FT ON W
V CHECKS AMENDED PLAT OF TOWN OF
SANFORD
PB 3 PG 93
GUSTAFSON KATHLEEN M $1,742.48 325
201 MAPLE AVE N
LOTS 9 E 10 BLK 1 TR 9 E E 27
FT OF ST ADJ ON W
V CHECKS AMENDED PLAT OF TOWN OF
SANFORD
PB 3 PG 93
L S 1 INC $2,162.45 326
2916 68TH AVE S
ALL BLK 1 TR 10 + W 5 FT
OF ST ADJ ON E
TOWN OF SANFORD
PB 1 PG 61
KNIGHT CHARLES D E $1,511.63 327
MARGARET M
BEG 396.83 FT W OF SE COR
BLK 2 TR 2 RUN W 24.52 FT N
104.2 FT E 24.43 FT S 104.2
FT TO BEG BLK 2 TR 2
TOWN OF SANFORD
PB 1 PG 58
PETERSON A B III $1,001.67 328
P O BOX 1936
E 56 FT OF LOT 1 BLK 2
TR 4
TOWN OF SANFORD
PB 1 PG 58
MORENO MIKE $485.17 329
1456 ROWLAND ST
LOTS 3 4 E 6 W 14.6 FT OF
LOT 7 BLK 2 TR 5 E ALL VACD
ALLEY ADJ TO LOT 6 ON N
TOWN OF SANFORD
PB 1 PG 58
SEMINOLE OFFICE CENTER LTD $23,745.98 330
9000 SW 137TH AVE
LOTS 1 TO 4 E 6 TO 10 E VACD
ALLEYS BET E S 1/2 VACD ST
ADJ ON N
BLK 2 TR 6
TOWN OF SANFORD
PB 1 PG 58
SEMINOLE OFFICE CENTER LTD $889.62 331
9000 SW 137TH AVE
LOTS 1 + 2 BLK 2 TR 7 +
ALLEY ADJ ON W (LESS W 6
IN)
TOWN OF SANFORD
PB 1 PG 61
SEMINOLE OFFICE CENTER LTD $2,351.38 332
9000 SW 137TH AVE
LOTS 6 TO 10 BLK 2 TR 7
TOWN OF SANFORD
PB 1 PG 61
MILLS GEORGE J E SHIRLEY M $3,007.21 333
2404 OAK AVE
N 1/2 BLK 2 TR 10 E VACD N-S
ALLEY WITHIN N 1/2
TOWN OF SANFORD
PB 1 PG 61
JERNIGAN MARJORIE W $1,185.93 334
P O BOX 1508
LOT 11 BLK 3 TR 1
TOWN OF SANFORD
PB 1 PG 58
O'BRIEN NEILL G III $3,121.74 335
400 E LAKE SUE AVE
S 39.23 FT OF LOT 9 BLK 3
TR 2
TOWN OF SANFORD
PB 1 PG 58
BARD WILLIAM F $4,242.86 336
4700 103RD ST W
E 81.302 FT OF N 93 FT OF
LOTS 12 TO 14 BLK 3 TR 2
TOWN OF SANFORD
PB 1 PG 58
BARD WILLIAM F $1,914.88 337
4700 103RD ST W
W 35 FT 8 3/8 IN OF N 93
FT OF LOTS 12 TO 14 BLK 3
TR 2
TOWN OF SANFORD
PB 1 PG 58
CRANIAS CHRIS S E AMANDA $1,690.67 338
1226 SUNSHINE TREE BLVD
BEG AT NW COR LOT 2 RUN
SELY TO A PT 1.5 FT E OF
SW COR LOT 2 E TO SE COR N
TO NE COR W TO POB BLK 3
TR 4
TOWN OF SANFORD
PB 1 PG 58
NIELSEN CHRISTOPHER R $831.74 339
101 SWEET BAY LN
S 10.73 FT OF LOT 10 + ALL
LOT 11 BLK 3 TR 6
TOWN OF SANFORD

PB 1 PG 58
DICKEY SUZANNE M TR E DICKEY $1,767.68 340
JOHN D E YOUNGBLOOD THOMAS A
LOT 4 BLK 3 TR 7
TOWN OF SANFORD
PB 1 PG 61
BLACK LELIA G $408.92 341
817 W 1ST ST
LOT 4 BLK 3 TR 11
TOWN OF SANFORD
PB 1 PG 61
TAYLOR JANE L $1,487.10 342
228 HORNBEAM DR E
LOT 8 E W 1/2 OF VACD ALLEY
ADJ ON E BLK 3 TR 11
TOWN OF SANFORD
PB 1 PG 61
DONNELL L R E CLAUDIA E $703.67 343
ROBERT E JEAN CE LOACH
E 50 FT OF W 100 FT OF N
117 FT BLK 3 TR 12
TOWN OF SANFORD
PB 1 PG 61
DONNELL L R E CLAUDIA E $849.46 344
ROBERT E JEAN CE LOACH
N 100 FT OF W 50 FT BLK 3
TR 12
TOWN OF SANFORD
PB 1 PG 61
CONNOLLY WILLIAM C E SHERYL L $819.91 345
6017 BARNA AVE
E 48 1/2 FT OF N 106.2 FT
BLK 3 TR 17
TOWN OF SANFORD
PB 1 PG 113
CONNOLLY WILLIAM C E SHERYL L $773.82 346
6017 BARNA AVE
W 49 FT OF E 97 1/2 FT OF
N 111.2 FT (LESS RD) BLK 3
TR 17
TOWN OF SANFORD
PB 1 PG 113
CONNOLLY WILLIAM C E SHERYL L $1,425.70 347
6017 BARNA AVE
E 1/2 (LESS E 48 1/2 FT OF
N 106.2 FT + W 49 FT OF E
97 1/2 FT OF N 111.2 FT)
BLK 3 TR 17
TOWN OF SANFORD
PB 1 PG 113
AIKEN TIMOTHY C $241.12 348
200 S SANFORD AVE
LOTS 1 2 + 3 (LESS N 52.1
FT + S 32 FT) BLK 4 TR 1
TOWN OF SANFORD
PB 1 PG 58
AIKEN TIMOTHY C $109.93 349
P O BOX 86
S 32 FT OF LOTS 1 2 + 3
BLK 4 TR 1
TOWN OF SANFORD
PB 1 PG 58
DYNAMARK CORP $342.85 350
C/O CELERY PRINTING
S 43 FT OF LOT 11 BLK 4
TR 2
TOWN OF SANFORD
PB 1 PG 58
DYNAMARK CORP $3,001.78 351
C/O CELERY PRINTING
LOT 12 + N 13.07 FT OF LOT
13 BLK 4 TR 2
TOWN OF SANFORD
PB 1 PG 58
LATHAM ANDREW J E ELLEN J E $1,623.55 352
SERAKOWSKI ALEXANDER E MILDRED
N 45 FT OF LOT 3 BLK 4
TR 4
TOWN OF SANFORD
PB 1 PG 58
LATHAM ANDREW J E ELLEN J E $795.77 353
SERAKOWSKI ALEXANDER E MILDRED
LOT 4 + S 5 FT OF LOT 3
BLK 4 TR 4
TOWN OF SANFORD
PB 1 PG 58
VAN DE HEY LYNN A $508.63 354
1133 BARBADOS ST
N 1/2 OF LOT 9 BLK 4 TR 4
TOWN OF SANFORD
PB 1 PG 58
ROBERTSON DONALD E $165.03 355
MOON WILLIAM F
E 45 FT OF LOT 10 BLK 4
TR 4
TOWN OF SANFORD
PB 1 PG 58
HOWELL JAMES S $972.87 356
211 ELM AVE S
S 6 1/2 FT OF LOT 7 + ALL
LOT 8 BLK 4 TR 6
TOWN OF SANFORD
PB 1 PG 58
KIHLEN SIDNEY L III $669.51 357
1009 HWY 436 E
W 1/2 OF LOTS 9 + 10 BLK 4
TR 6
TOWN OF SANFORD
PB 1 PG 58
HOWELL RANDY J E LINDA J $1,038.91 358
206 ELM AVE
LOTS 1 + 2 BLK 4 TR 7
TOWN OF SANFORD
PB 1 PG 61
LITTLEFIELD RONALD L E JOAN M $882.27 359
417 SECOND ST W
LOTS 6 + 7 BLK 4 TR 7
TOWN OF SANFORD
PB 1 PG 61
HURST LARRY L E NANCY A $225.83 360
P O BOX 3257
LOT 9 BLK 4 TR 7
TOWN OF SANFORD
PB 1 PG 61
COPELAND MARTIN J E BAMBI L $387.96 361
219 LAUREL AVE S
LOT 10 BLK 4 TR 7
TOWN OF SANFORD
PB 1 PG 61
ANGLE MELVIN G $146.86 362
P O BOX 3612
LOT 4 BLK 4 TR 8
TOWN OF SANFORD
PB 1 PG 61
ROSE ROBERTA R E $1,005.65 363
CAMPBELL WILLIAM H JR JTS
LOT 2 BLK 4 TR 9
TOWN OF SANFORD
PB 1 PG 61
HAILE STEPHANIE L $328.06 364
630 4TH ST #3
LOTS 1 + 2 BLK 4 TR 11
TOWN OF SANFORD
PB 1 PG 61
YOUNG GREGORY L E CENA P $97.16 365
P O BOX 803
LOT 5 BLK 4 TR 11
TOWN OF SANFORD
PB 1 PG 61
HUDSON FREDDIE L E ROSA L $635.36 366
424 CEDARWOOD CT
E 54 FT OF LOT 6 + E 54 FT
OF N 26.5 FT OF LOT 7 BLK
4 TR 11
TOWN OF SANFORD
PB 1 PG 61
BARNES KENNETH W E RAYNELL L $928.77 367
216 CRYSTAL DR S
N 132 FT OF W 1/2 (LESS W
100 FT) BLK 4 TR 12
TOWN OF SANFORD
PB 1 PG 61
RICCIARDI GEORGE A $123.41 368
849 20TH ST E
N 52 FT OF W 100 FT BLK 4
TR 12
TOWN OF SANFORD
PB 1 PG 61
BRYANT MILDRED B $313.54 369
C/O MARVIN ROBENART
N 100 FT OF W 1/2 BLK 4 TR 18
E E 7.28 FT OF VACD ST ADJ ON W
TOWN OF SANFORD
PB 1 PG 113
BRYANT MILDRED B $1,241.10 370
C/O MARVIN ROBENART
N 1/2 OF E 1/2 BLK 4 TR 19
TOWN OF SANFORD
PB 1 PG 116
HUNT CLEMON JR E SHARON D $400.23 371
1715 W 2ND ST
E 1/2 OF NW 1/4 BLK 4 TR
20
TOWN OF SANFORD
PB 1 PG 116
KUTZ JANICE $849.05 372
2019 PARK AVE S
E 50 FT OF LOTS 15 + 16
BLK 5 TR 1
TOWN OF SANFORD
PB 1 PG 58
POUTIER EDWARD J E $1,012.02 373
POUTIER THOMAS S
LOT 3 + N 6.87 FT OF LOT 4
BLK 5 TR 2
TOWN OF SANFORD
PB 1 PG 58
INGRIA JOSEPH JR TRUSTEE $2,912.18 374
1130 DAPPLED ELM LN
LOTS 1 + 2 BLK 5 TR 3
TOWN OF SANFORD
PB 1 PG 58
VU HAN MAI $421.45 375
210 CROWN POINT CIR
LOT 9 BLK 5 TR 3
TOWN OF SANFORD
PB 1 PG 58
VU HAN MAI $1,611.27 376
210 CROWN POINT CIR
LOT 10 BLK 5 TR 3
TOWN OF SANFORD
PB 1 PG 58
WOODRUFF ALLEN C E $1,728.23 377
VU HAN MAI
LOT 12 (LESS S 12 FT) BLK
5 TR 3
TOWN OF SANFORD
PB 1 PG 58
BAKE REN $1,065.46 378
212 FOURTH ST W
E 1/2 OF LOTS 9 + 10 BLK 5
TR 5
TOWN OF SANFORD
PB 1 PG 58
CHILDERS JOHN L E MARY G $2,892.00 379
450 RIVERVIEW AVE
LOTS 9 + 10 BLK 5 TR 8
TOWN OF SANFORD
PB 1 PG 61
TABOR DAVID D $162.37 380
310 HOLLY AVE
LOT 3 BLK 5 TR 11
TOWN OF SANFORD
PB 1 PG 61
YOUNG DARRELL J $349.77 381
1831 LINCOLN AVE
W 132 FT OF N 133.3 FT BLK
5 TR 13
TOWN OF SANFORD
PB 1 PG 113
GRAHAM ANGELA T $461.58 382
219 FIRST ST
N 1/2 OF W 1/4 BLK 5 TR 20
TOWN OF SANFORD
PB 1 PG 116
COOVER STEPHEN H TRUSTEE $469.50 383
P O BOX 1149
LOTS 9 + 10 LESS E 50 FT
BLK 6 TR 1
TOWN OF SANFORD
PB 1 PG 63
CASSELBERRY RICHARD S TRUSTEE $1,117.87 384
P O BOX 595
E 77 FT OF LOT 1 + E 77 FT
OF N 19 FT OF LOT 2 BLK 6
TR 2
TOWN OF SANFORD
PB 1 PG 63
CAMERON WENDY E $674.35 385
404 PALMETTO AVE
S 14 FT OF LOT 2 + N 26 FT
OF LOT 3 BLK 6 TR 2
TOWN OF SANFORD
PB 1 PG 63
BAGLEY JAMES T $1,339.61 386
230 SUNNYTOWN DR
LOT 6 BLK 6 TR 2
TOWN OF SANFORD
PB 1 PG 63
LINDSEY SUSANNAH S E $611.09 387
CLELAND RUSSELL

LOT 7 BLK 6 TR 2
TOWN OF SANFORD
PB 1 PG 63
SWEET SHEILA M E $446.67 388
MC GONIGAL BRUCE
PT OF LOTS 1 E 2 DESC AS BEG
17.06 FT S E 21 FT W OF NE COR BLK
6 TR 5 RUN W 18 FT S 4 FT W 14.083
FT S 28 FT E 14.083 FT S 8 FT E 18
FT N 44 FT TO BEG BLK 6 TR 5
TOWN OF SANFORD
PB 1 PG 63
GUTMANN CARL O JR E ELIZABETH $1,336.45 389
P O BOX 239
PT OF LOT 1 DESC AS BEG 7.06
FT S E 41.083 FT W OF NE COR RUN W
37.083 FT S 33.583 FT W 3 FT S 32
DEG 27 MIN 20 SEC W 13.27 FT S 57
DEG 32 MIN 40 SEC E 2.49 FT E
45.083 FT N 46.083 FT TO BEG
BLK 6 TR 5
TOWN OF SANFORD
PB 1 PG 63
BUCHANAN LOREN E MALGALINDA $1,101.67 390
770 WINDGROVE TRL
E 1/2 OF LOT 5 BLK 6 TR 6
TOWN OF SANFORD
PB 1 PG 63
MILLER HARVEY $1,245.27 391
3523 VESTAVIA WAY
W 1/2 OF LOTS 6 + 7 BLK 6
TR 7
TOWN OF SANFORD
PB 1 PG 62
POTTER E W $25.53 392
S 6 FT OF E 1/2 OF LOT 7
BLK 6 TR 7
TOWN OF SANFORD
PB 1 PG 62
ADKINS J DAVID E TEENA L $541.17 393
P O BOX 1564
LOT 2 BLK 6 TR 8
TOWN OF SANFORD
PB 1 PG 56
BACON JOSEPH E GREEN $92.16 394
LESSIE M E DERSON SARAH
LOT 1 BLK 6 TR C
TOWN OF SANFORD
PB 1 PG 56
BLAIR LINDA J $97.84 395
497 HOWLE CR
LOT 6 BLK 6 TR C
TOWN OF SANFORD
PB 1 PG 56
CHOQUETTE ROBERT G $219.75 396
501 29TH ST
LOT 1 BLK 6 TR 10
TOWN OF SANFORD
PB 1 PG 62
MCCLOCK ROLAND E MCCLOCK $35.28 397
GARY F E CAIN JANICE E
LOT 10 BLK 6 TR 10
TOWN OF SANFORD
PB 1 PG 62
PETTY KAREN L $479.05 398
P O BOX 1204
LOT 1 + N 1/2 OF LOT 2 BLK
6 TR 11
TOWN OF SANFORD
PB 1 PG 62
BAILEY BUSTER W E CARLANN S $961.74 399
122 BULOVA DR
S 35 FT OF LOT 3 + N 10 FT
OF LOT 4 BLK 7 TR 2
TOWN OF SANFORD
PB 1 PG 59
FLA HOSPITALITY PROP INC $2,861.20 400
500 OAK ST S
LOTS 1 + 2 BLK 7 TR 5
TOWN OF SANFORD
PB 1 PG 59
FLANNAGIN ALBERT J $245.08 401
213 FIFTH ST W
E 63 1/2 FT OF LOT 6 BLK 7
TR 5
TOWN OF SANFORD
PB 1 PG 59
STUBBLEFIELD JACK M $269.42 402
219 FIFTH ST W
W 53 1/2 FT OF LOT 6 + N 5
FT OF W 53.5 FT OF LOT 7
BLK 7 TR 5
TOWN OF SANFORD
PB 1 PG 59
BROWN DEBRA P PERSONAL REP $1,176.4[illegible] 403
P O BOX 1764
LOT 1 BLK 7 TR 6
TOWN OF SANFORD
PB 1 PG 59
BROWN DEBRA P PERSONAL REP $244.97 404
P O BOX 1764
LOT 2 BLK 7 TR 6
TOWN OF SANFORD
PB 1 PG 59
MAPLES MARILYN A $189.[illegible] 405
106 SIXTH ST W
S 70 1/2 FT OF LOTS 4 + 5
BLK 7 TR 6
TOWN OF SANFORD
PB 1 PG 59
ST JOHN WILLIAM J $755.1[illegible] 406
P O BOX 2052
LOT 4 E N 1/2 OF VACD ST ADJ
ON S BLK 7 TR 8
TOWN OF SANFORD
PB 1 PG 62
RICCINS JESSIE M E $67.[illegible] 407
MARY A HARRIS
N 29 1/3 FT OF LOT 4 BLK 7
TR A
TOWN OF SANFORD
PB 1 PG 56
BAUTON LENON JR $76.33 408
2184 5TH AVE
S 14 2/3 FT OF LOT 4 + N
14 2/3 FT OF LOT 5 BLK 7
TR A
TOWN OF SANFORD
PB 1 PG 56
HAINES OTIS E OR CAROLYN A $[illegible] 409
[illegible] AVE
S 29 1/3 FT OF LOT 5 BLK 7
TR A
TOWN OF SANFORD
PB 1 PG 56
JONES MARGARET A $627.61 410
614 SANFORD AVE
LOT 6 BLK 7 TR A
TOWN OF SANFORD
PB 1 PG 56
JOHNSON VERNON L E BETTY J $104.21 411
500 6TH ST E
LOT 2 BLK 7 TR B
TOWN OF SANFORD
PB 1 PG 56
JOHNSON VERNON L E BETTY J $104.21 412
500 E SIXTH ST
LOT 4 BLK 7 TR B
TOWN OF SANFORD
PB 1 PG 56
JOHNSON VERNON E BETTY $112.17 413
500 E SIXTH ST
LOT 6 (LESS W 6 FT FOR ALLEY)
BLK 7 TR B
TOWN OF SANFORD
PB 1 PG 56
THOMPSON STEPHANIE A $465.00 414
511 CYPRESS AVE
LOT 9 BLK 7 TR B
TOWN OF SANFORD
PB 1 PG 56
THOMPSON STEPHANIE A $91.67 415
511 CYPRESS AVE
LOT 10 BLK 7 TR B
TOWN OF SANFORD
PB 1 PG 56
WILLIAMS LINCOLN E RACHEL $104.21 416
1104 W 9TH ST
LOT 11 BLK 7 TR B
TOWN OF SANFORD
PB 1 PG 56
JONES PINKEY $11.19 417
E 7 FT OF LOT 6 BLK 7 TR C
TOWN OF SANFORD
PB 1 PG 56
JOHNSON FLOYD T $823.91 418
511 PINE AVE
LOTS 7 + 8 BLK 7 TR C
TOWN OF SANFORD
PB 1 PG 56
FRANKLIN PETER HEIRS $111.10 419
ATTN WELDON FRANKLIN
S 50 FT OF W 124 FT BLK 7
TR 12
TOWN OF SANFORD
PB 1 PG 62
JONES MARGARET A $1,117.71 420
614 SANFORD AVE
LOT 4 BLK 8 TR 1
TOWN OF SANFORD
PB 1 PG 59
FREEMAN EARL T E MIRA D $453.71 421
P O BOX 814
LOT 7 BLK 8 TR 1
TOWN OF SANFORD
PB 1 PG 59
WASANO KATSUMI R E AREMOSE $869.71 422
1419 LAKE SHORE DR
LOT 5 BLK 8 TR 2
TOWN OF SANFORD
PB 1 PG 59
CROSS JOHN R E CINDY A $265.10 423
614 MAGNOLIA AVE
LOT 4 BLK 8 TR 3
TOWN OF SANFORD
PB 1 PG 59
VON BAMPUS LAUREL V $1,120.19 424
618 PARK AVE
S 1/2 OF LOT 4 + ALL LOT 5
BLK 8 TR 4
TOWN OF SANFORD
PB 1 PG 59
BOWLIN U HENRY E DEBRA J $754.14 425
608 OAK AVE
LOT 2 E N 15 FT OF LOT 3
BLK 8 TR 5
TOWN OF SANFORD
PB 1 PG 59
WOODARD JOHN L E JAYMIE S E $985.90 426
ALYCE J SANDS
S 33 FT OF LOT 9 BLK 8
TR 5
TOWN OF SANFORD
PB 1 PG 59
LINDSTROM WANDA L $516.96 427
417 W 6TH ST
LOT 6 BLK 8 TR 7
TOWN OF SANFORD
PB 1 PG 62
ROWSON ISAAC J E KIMMIE A $979.04 428
3345 TRUMAN BLVD
LOT 2 BLK 8 TR 8
TOWN OF SANFORD
PB 1 PG 62
JONES MARGARET A $482.73 429
614 SANFORD AVE
W 33 FT OF LOT 1 BLK 8
TR B
TOWN OF SANFORD
PB 1 PG 56
HAIGLER TOM C/O $72.91 430
ESSIE HAIGLER
S 30 5/6 FT OF LOT 2 BLK 8
TR B
TOWN OF SANFORD
PB 1 PG 56
CALHOUN DANIEL W $439.93 431
C/O DIANE HARRELL
LOT 3 BLK 8 TR C
TOWN OF SANFORD
PB 1 PG 56
POPE WOODROW E BARBARA H $725.12 432
P O BOX 1413
LOT 5 BLK 8 TR C
TOWN OF SANFORD
PB 1 PG 56
CHERRYS REAL ESTATE AGENCY $150.24 433
E GEN CONTRACTING CO INC
LOT 10 (LESS W 70 FT) BLK 8
TR C
TOWN OF SANFORD
PB 1 PG 56
HENDERSON JOHN E REBECCA T $214.82 434
P O BOX 98
LOT 5 BLK 8 TR D
TOWN OF SANFORD
PB 1 PG 56
SOUTHWARD LIONEL $34.99 435
601 HICKORY AVE

NAME AND ADDRESS	TAXES DUE
LOT 7 (LESS N 8 FT) BLK 8 TR D TOWN OF SANFORD PB 1 PG 56	
SCOTT VIRGIL 62 SHELTER ST LOT 10 BLK 8 TR D TOWN OF SANFORD PB 1 PG 56	$393.87 436
THORNE ERNEST 400 ORANGE AVE LOT 2 + S 1/2 OF ST ADJ ON N & ALL LOT 3 BLK 8 TR E TOWN OF SANFORD PB 1 PG 56	$961.74 437
BROWN WILLIE JR & JULIA 818 E 7TH ST LOT 4 BLK 8 TR E TOWN OF SANFORD PB 1 PG 56	$113.10 438
BROWN WILLIE JR & JULIA 818 E 7TH ST LOT 5 BLK 8 TR E TOWN OF SANFORD PB 1 PG 56	$535.24 439
STARKE HERBERT L 15013 SE 111ST ST LOTS 7 + 8 + S 1/2 OF ST ADJ ON N BLK 8 TR E TOWN OF SANFORD PB 1 PG 56	$1,066.45 440
STARKE HERBERT L 15013 SE 111ST ST LOT 9 BLK 8 TR E TOWN OF SANFORD PB 1 PG 56	$340.92 441
EDWARDS CHARLES 405 WILLOW AVE LOT 8 + N 1/2 OF LOT 9 + 1/2 OF VACD ST ON N BLK 8 TR G TOWN OF SANFORD PB 1 PG 115	$769.13 442
BACON EVANS J JR & CYNTHIA D 1019 PERSIMMON AVE S 1/2 LYING SWLY OF RR BLK 8 TR 13 TOWN OF SANFORD PB 1 PG 112	$223.89 443
BACON EVANS J JR & CYNTHIA D 1019 PERSIMMON AVE S 115 FT OF E 1/2 OF BLK 8 TR 14 TOWN OF SANFORD PB 1 PG 112	$318.72 444
BARNES DEBORAH J 702 SANFORD AVE LOT 3 BLK 9 TR 1 TOWN OF SANFORD PB 1 PG 59	$318.74 445
MELVIN JAMES & ORENNA P P O BOX 261 S 32 FT OF LOT 3 + N 8 FT OF LOT 4 BLK 9 TR 2 TOWN OF SANFORD PB 1 PG 59	$220.20 446
TRENT DAWN A 1690 PARK DR N E 52 FT OF LOT 6 + E 52 FT OF N 42 FT OF LOT 7 BLK 9 TR 3 TOWN OF SANFORD PB 1 PG 59	$1,012.42 447
MERCER JOHN T & JUANITA C 708 OAK AVE S S 5 FT OF LOT 2 + ALL LOT 3 BLK 9 TR 5 TOWN OF SANFORD PB 1 PG 59	$1,916.64 448
RIVERA CELESTE J 701 MYRTLE AVE LOT 6 BLK 9 TR 5 TOWN OF SANFORD PB 1 PG 59	$1,122.88 449
CHURCH FIRST SHILOH MISSIONARY BAPTIST INC LOTS 8 9 + 10 BLK 9 TR 7 TOWN OF SANFORD PB 1 PG 62	$1,376.81 450
MC CALLEY WILLIAM H & JANET L 1450 WILSHIRE AVE N 1/2 OF LOT 4 + N 1/2 OF E 16 1/2 FT OF LOT 5 BLK 9 TR 8 TOWN OF SANFORD PB 1 PG 62	$802.39 451
LEE SANG SUEP 501 E 7TH ST LOT 1 BLK 9 TR 8 TOWN OF SANFORD PB 1 PG 56	$701.73 452
LEVY STANFORD 6811F GLENLAKE PKWY LOT 2 (LESS W 6 FT FOR ALLEY) BLK 9 TR 8 TOWN OF SANFORD PB 1 PG 56	$401.96 453
TUCKER JAMES F & DIXON JOHNNY T LOTS 7 + 8 BLK 9 TR C TOWN OF SANFORD PB 1 PG 56	$317.52 454
ABNEY JAMES C & FLOSSIE M H 711 HICKORY AVE LOTS 6 + 7 (LESS W 58 1/2 FT) BLK 9 TR C TOWN OF SANFORD PB 1 PG 56	$121.93 455
ABNEY FLOSSIE M LIFE EST (HARPER JEROME ET-AL) LOT 8 (LESS S 4 FT) BLK 9 TR D TOWN OF SANFORD PB 1 PG 56	$65.53 456
ABNEY JAMES C & FLOSSIE M H 711 HICKORY AVE N 1/2 OF LOT 9 + S 4 FT OF LOT 8 BLK 9 TR D TOWN OF SANFORD PB 1 PG 56	$67.35 457
BROWN TAVI J P O BOX 470150 S 1/2 OF LOT 10 BLK 9 TR D TOWN OF SANFORD PB 1 PG 56	$77.39 458
BROWN TAVI J P O BOX 470150 N 1/2 OF LOT 10 BLK 9 TR D TOWN OF SANFORD PB 1 PG 56	$77.39 459
GRANT EARNEST JR & DELORIS 2329 AIRPORT BLVD N 76.1 FT OF W 30.2 FT OF LOTS 1 + 2 BLK 9 TR E TOWN OF SANFORD PB 1 PG 56	$304.91 460
HICKS RUFUS + MARY 815 E 7TH ST E 32.8 FT OF W 63 FT OF N 76.1 FT OF LOTS 1 + 2 BLK 9 TR E TOWN OF SANFORD PB 1 PG 56	$388.39 461
BANO MELVINA 718 WILLOW AVE LOT 5 BLK 9 TR F TOWN OF SANFORD PB 1 PG 56	$385.26 462
HOLMES JULIA 108 CASTLE BREWER CT LOT 3 BLK 9 TR G TOWN OF SANFORD PB 1 PG 115	$143.99 463
ALEXANDER ISAAC & SHIRLEY T 2976 TRUMAN BLVD LOT 6 BLK 9 TR H TOWN OF SANFORD PB 1 PG 115	$542.63 464
ALEXANDER ISAAC & SHIRLEY 2976 TRUMAN BLVD LOT 9 BLK 9 TR H TOWN OF SANFORD PB 1 PG 115	$564.31 465
ALEXANDER ISAAC & SHIRLEY M 2976 TRUMAN BLVD LOT 10 BLK 9 TR H TOWN OF SANFORD PB 1 PG 115	$113.10 466
THOMPSON LORENZO & THOMPSON LAWRENCE ET AL TC25 E 1/2 OF SE 1/4 BLK 9 TR 18 TOWN OF SANFORD PB 1 PG 112	$108.14 467
TROUTMAN DONELL & CABEZAS MARIA L TC50 E 66 FT OF W 141.44 FT OF LOT 2 (LESS S 149.76 FT) BLK 2 TOWN OF SANFORD PB 1 PG 113	$720.29 468
THOMAS CATHERINE P O BOX 552 LOT 1 BLK 10 TR 1 TOWN OF SANFORD PB 1 PG 59	$721.68 469
BROOKDALE PROPERTIES C/O TODD M HUEPNER LOTS 3 + 4 BLK 10 TR 1 TOWN OF SANFORD PB 1 PG 59	$1,672.87 470
ROSE DAVE 4500 CANAL DR LOT 5 BLK 10 TR 1 TOWN OF SANFORD PB 1 PG 59	$894.09 471
WINFREY CHARLES D & AURELIA F 802 PALMETTO AVE S LOTS 1 + 2 BLK 10 TR 2 TOWN OF SANFORD PB 1 PG 59	$295.37 472
GISCHLER VICTOR E 711 MYRTLE AVE N 41 FT OF LOT 2 BLK 10 TR 3 TOWN OF SANFORD PB 1 PG 59	$915.97 473
CHESTER EDITH L & EDWARDS HAROLD B JTS S 43.4 FT OF LOT 7 BLK 10 TR 3 TOWN OF SANFORD PB 1 PG 59	$773.60 474
BROWER JOHN W C/O BIG JOHN LOT 8 BLK 10 TR 6 TOWN OF SANFORD PB 1 PG 59	$870.93 475
BUTLER EUGENE A JR & AUSTIN C BUTLER & DAVID E BUTLER LOT 3 BLK 10 TR A TOWN OF SANFORD PB 1 PG 56	$759.44 476
SOUTHWARD BRENDA A 2950 W 23RD ST LOT 6 + E 11 FT OF VACD ST ON W BLK 10 TR A TOWN OF SANFORD PB 1 PG 56	$307.14 477
BELL JUNA 808 LOCUST AVE LOT 3 BLK 10 TR D TOWN OF SANFORD PB 1 PG 56	$218.75 478
SANDIFER KATIE BRACEY 809 LOCUST AVE LOT 8 BLK 10 TR E TOWN OF SANFORD PB 1 PG 56	$575.14 479
SANDIFER KATIE BRACEY 809 LOCUST AVE LOT 9 BLK 10 TR E TOWN OF SANFORD PB 1 PG 56	$113.10 480
SANDIFER KATIE B 809 LOCUST AVE LOT 13 BLK 10 TR E TOWN OF SANFORD PB 1 PG 56	$113.10 481
OLIVER LOWMAN J & FRANCES C 2726 BUNGALOW BLVD LOT 1 BLK 10 TR F TOWN OF SANFORD PB 1 PG 56	$333.97 482
DENNARD EZEKIEL D 2001 43RD ST NW LOT 10 BLK 10 TR F TOWN OF SANFORD PB 1 PG 56	$113.10 483
EVANS MAMIE LIFE ESTATE 319 TEAKWOOD LANE	$113.10 484

NAME AND ADDRESS	TAXES DUE
LOT 2 BLK 10 TR G TOWN OF SANFORD PB 1 PG 115	
WILLIAMS WILLIE B JR & MARY D 807 WILLOW AVE LOT 8 BLK 10 TR G TOWN OF SANFORD PB 1 PG 115	$912.57 485
DIXON LEONARD 160 BETHUNE CIR LOT 6 BLK 10 TR H TOWN OF SANFORD PB 1 PG 115	$396.05 486
FREEMAN SONJA V 1216 NINTH ST W W 50 FT OF SW 1/4 BLK 10 TR 15 TOWN OF SANFORD PB 1 PG 112	$557.87 487
FREEMAN EMMA & BROWN PAULINE & PEOPLES BLANCHE JTS W 93 1/2 FT OF E 245 1/2 FT OF S 1/2 (LESS S 50 FT OF W 50 FT) BLK 10 TR 15 TOWN OF SANFORD PB 1 PG 112	$364.95 488
HALL BENJAMIN J & MARY 1208 W 9TH ST W 50 FT OF E 150 FT OF S 1/2 BLK 10 TR 15 TOWN OF SANFORD PB 1 PG 112	$121.67 489
JORDAN JOSEPH 4312 COLONY WAY W 50 FT OF E 100 FT OF S 1/2 BLK 10 TR 15 TOWN OF SANFORD PB 1 PG 112	$338.66 490
GRIER STEVEN L C/O DISCOUNT MUSIC CENTER INC N 50 FT OF LOT 8 BLK 11 TR 3 TOWN OF SANFORD PB 1 PG 59	$1,036.42 491
ANGLE NORVAL G & MARY E 914 PARK AVE N 40 FT OF LOT 6 BLK 11 TR 4 TOWN OF SANFORD PB 1 PG 59	$307.88 492
BARNES LINDA 900 ELM AVE S LOT 1 BLK 11 TR 7 TOWN OF SANFORD PB 1 PG 59	$209.96 493
SHAW CHARLES E & MARION V 820 CELERY AVE W 1/2 OF LOT 6 + E 11 FT OF VACD ST ON W BLK 11 TR A TOWN OF SANFORD PB 1 PG 56	$111.06 494
REIN HARRY 1017 WINGFIELD DR E 1/2 OF LOT 6 BLK 11 TR A TOWN OF SANFORD PB 1 PG 56	$110.63 495
JONES MARGARET A 611 SANFORD AVE W 12 FT OF E 1/2 OF LOT 6 BLK 11 TR B TOWN OF SANFORD PB 1 PG 56	$23.40 496
JONES T J + NELLIE MAE 615 NINTH ST E LOT 3 BLK 11 TR C TOWN OF SANFORD PB 1 PG 56	$332.05 497
BEAMON FANNIE B 600 E TENTH ST LOT 8 (LESS N 6 FT) BLK 11 TR C TOWN OF SANFORD PB 1 PG 56	$225.38 498
MORGAN ORSCEOLA P O BOX 1936 LOTS 1 + 2 BLK 11 TR D TOWN OF SANFORD PB 1 PG 56	$1,428.27 499
MARTIN JOHN L + ELLEN 818 E 10TH ST LOT 1 BLK 11 TR F TOWN OF SANFORD PB 1 PG 56	$281.74 500
SHEPHERD MARY ACMIN 909 WILLOW AVE E 1/2 OF LOT 2 BLK 11 TR F TOWN OF SANFORD PB 1 PG 56	$534.99 501
SHEPHERD MARY 909 WILLOW AVE W 1/2 OF LOT 2 BLK 11 TR F TOWN OF SANFORD PB 1 PG 56	$77.39 502
WILSON CHARLIE JR & WILSON THERESA LOT 4 BLK 11 TR F TOWN OF SANFORD PB 1 PG 56	$113.10 503
SHEPHERD MARY ACMIN 909 WILLOW AVE W 1/2 OF LOT 2 BLK 11 TR G TOWN OF SANFORD PB 1 PG 115	$77.39 504
JONES SADIE BROWN ATTN: WILLIE BROWN LOT 5 BLK 11 TR G TOWN OF SANFORD PB 1 PG 115	$113.10 505
PIGOTT VICTORIA 938 CLOVERLEAF BLVD N 1/4 OF LOT 4 BLK 11 TR H TOWN OF SANFORD PB 1 PG 115	$31.59 506
PIGOTT VICTORIA 938 CLOVERLEAF BLVD S 1/2 OF N 1/2 OF LOT 4 BLK 11 TR H TOWN OF SANFORD PB 1 PG 115	$373.46 507
KNIGHTEN STEPHANIE D & THOMAS BRIDGET T TC50 LOT 10 BLK 11 TR H TOWN OF SANFORD PB 1 PG 115	$128.62 508
BROWN ULYSSES 1707 W 11TH ST E 37 FT OF W 114 FT OF S 1/2 BLK 11 TR 11 TOWN OF SANFORD PB 1 PG 112	$65.28 509
BROWN ULYSSES 1707 W 11TH STREET W 37 FT OF E 121 FT OF S 1/2 (LESS ALLEY) BLK 11 TR 11 TOWN OF SANFORD PB 1 PG 112	$65.90 510
BROWN ULYSSES 1707 11TH ST W E 47 FT OF S 1/2 BLK 11 TR 13 (LESS N 43 FT) TOWN OF SANFORD PB 1 PG 112	$71.19 511
BROWN ULYSSES 1015 W 10TH ST S 56 1/2 FT OF W 174 1/2 FT OF S 1/2 BLK 11 TR 13 TOWN OF SANFORD PB 1 PG 112	$93.29 512
HALL MARY E BUCKNER SAM & BUCKNER CAPTAIN ET AL TC88 N 47 FT OF W 97 3/4 FT OF NW 1/4 BLK 11 TR 13 TOWN OF SANFORD PB 1 PG 112	$250.30 513
WILLIAMS IRENA & GENERAL 149 N LAKE HOWELL RD S 40 FT OF W 97 3/4 FT OF NW 1/4 BLK 11 TR 13 TOWN OF SANFORD PB 1 PG 112	$279.30 514
SHEPPARD VICTORIA 1011 NINTH ST W E 50 FT OF NW 1/4 BLK 11 TR 13 TOWN OF SANFORD PB 1 PG 112	$358.61 515
HOOKS MARY A C/O JANE MATHEWS NE 1/4 (LESS W 63 FT) OF BLK 11 TR 13 TOWN OF SANFORD PB 1 PG 112	$147.04 516
WALL PLUMBING & HTNG INC 106 TANGERINE DR E 59 FT OF LOTS 1 + 2 + N 1/2 OF ALLEY ADJ ON S BLK 12 TR 1 TOWN OF SANFORD PB 1 PG 59	$393.55 517
MUTZ JANICE 2019 PARK AVE S W 38.5 FT OF LOT 5 BLK 12 TR 6 TOWN OF SANFORD PB 1 PG 59	$593.58 518
LUCAS MAUREENA S 311 TENTH ST W E 50 FT OF LOTS 6 & 7 BLK 12 TR 6 TOWN OF SANFORD PB 1 PG 59	$52.23 519
CAMPBELL BARBARA 1020 ELM AVE LOT 5 BLK 12 TR 7 TOWN OF SANFORD PB 1 PG 57	$310.89 520
GRACEY ANNE B 2331 PALMETTO AVE LOTS 4 + 5 BLK 12 TR 9 TOWN OF SANFORD PB 1 PG 57	$2,168.39 521
SEMINOLE EMPLOYMENT & ECONOMIC DEVELOPMENT CORPORATION LOT 10 + E 11 FT OF VACD ST ON W BLK 12 TR A TOWN OF SANFORD PB 1 PG 56	$2,390.75 522
JUPITER FLOYD HEIRS & JUPITER KATIE M & JUPITER FLOYD TC33 S 1/2 OF LOT 3 BLK 12 TR C TOWN OF SANFORD PB 1 PG 56	$217.02 523
JONES MARGARET A 611 SANFORD AVE LOT 10 BLK 12 TR C TOWN OF SANFORD PB 1 PG 56	$469.25 524
ALEXANDER REGINO JR 100 DREW AVE LOT 10 BLK 12 TR D TOWN OF SANFORD PB 1 PG 56	$113.10 525
JONES MARGARET A 614 SANFORD AVE LOT 1 BLK 12 TR E TOWN OF SANFORD PB 1 PG 56	$113.10 526
JONES MARGARET A 614 SANFORD AVE LOTS 2 + 3 BLK 12 TR E TOWN OF SANFORD PB 1 PG 56	$578.59 527
JONES MARGARET A 614 SANFORD AVE LOTS 4 + 5 BLK 12 TR E TOWN OF SANFORD PB 1 PG 56	$222.71 528
HENDERSON HAROLD JR & HENDERSON VANSHESKA U LOT 9 BLK 12 TR 11 TOWN OF SANFORD PB 1 PG 57	$231.07 529
SMITH MARY W 1703 W 13TH ST LOT 10 BLK 12 TR 11 TOWN OF SANFORD PB 1 PG 57	$426.39 530
ARTZNER DEBORAH N & GRIFFITHS GAIL E TC50 LOTS 9 + 10 BLK 13 TR 1 TOWN OF SANFORD PB 1 PG 60	$1,052.22 531
GARRISON JOSEPH A 2629 EL CAPITAN E 1/2 OF LOT 6 BLK 13 TR 4 TOWN OF SANFORD PB 1 PG 60	$1,161.79 532

NAME AND ADDRESS	TAXES DUE
RUSSI RONALD L & BRENDA S 300 W 12TH ST LOT 5 BLK 13 TR 6 TOWN OF SANFORD PB 1 PG 60	$939.16 533
GORDON M EDWARD P O BOX 1557 W 1/2 OF LOTS 1 + 2 BLK 13 TR 8 TOWN OF SANFORD PB 1 PG 57	$847.33 534
JACKSON PAUL W JR & JACKSON ROBIN & THOMPSON KENNETH S 37 FT OF LOT 4 BLK 13 TR 8 TOWN OF SANFORD PB 1 PG 57	$739.20 535
STUCKS HELEN T M 2414 MELIA AVE LOT 6 + E 11 FT OF VACD ST ON W BLK 13 TR A TOWN OF SANFORD PB 1 PG 56	$394.25 536
COMMUNITY IMPROVEMENT ASSN OF SANFORD INC ALL BLK 13 TR C TOWN OF SANFORD PB 1 PG 56	$1,360.80 537
FRAZIER LAURA B 415 E 9TH ST LOT 5 BLK 13 TR D TOWN OF SANFORD PB 1 PG 56	$113.10 538
WILSON METTIE HEIRS ATTN WILSON BRADSHAW LOT 8 BLK 13 TR D TOWN OF SANFORD PB 1 PG 56	$285.01 540
BRADSHAW WILSON HEIRS 1113 HICKORY AVE LOT 9 BLK 13 TR D TOWN OF SANFORD PB 1 PG 56	$113.10 541
FREEDOM ASSEMBLY OF GOD 1515 FIFTH ST W LOT 10 BLK 13 TR D TOWN OF SANFORD PB 1 PG 56	$952.98 542
BOYD MONROE & MAYBELLE J 1114 8TH AVE E LOT 4 BLK 13 TR E TOWN OF SANFORD PB 1 PG 56	$749.33 543
WILLIAMS GARY & BETTY 1122 ORANGE AVE LOT 5 BLK 13 TR E TOWN OF SANFORD PB 1 PG 56	$483.53 544
TANNER RONALD D & TANNER PEARLIE M JTS LOT 1 BLK 13 TR F TOWN OF SANFORD PB 1 PG 56 121076 01	$19.05 545
HALL GEORGE M & ELMIRA F P O BOX 255 LOT 2 BLK 13 TR F TOWN OF SANFORD PB 1 PG 56	$539.73 546
JONES MARGARET A 614 SANFORD AVE LOT 8 BLK 13 TR F TOWN OF SANFORD PB 1 PG 56	$564.07 547
WILLIAMS GARY & BETTY J 1121 ORANGE AVE LOT 10 BLK 13 TR F TOWN OF SANFORD PB 1 PG 56	$839.22 548
KNIGHT HORACE & OLIVE A 1103 WILLOW AVE LOT 7 BLK 13 TR G TOWN OF SANFORD PB 1 PG 115	$299.79 549
BRAXTON CHARLOTTE C/O GEORGE J SMITH LOT 1 (LESS S 4 FT) BLK 13 TR 11 TOWN OF SANFORD PB 1 PG 57	$81.53 550
SMITH GEORGE 806 W 11TH ST S 4 FT OF LOT 1 + N 23 FT OF LOT 2 BLK 13 TR 11 TOWN OF SANFORD PB 1 PG 57	$47.80 551
WHITE SHIRLEY A & SMITH GEORGE J C/O RUBY HURSTON TC50 S 27 FT OF LOT 2 BLK 13 TR 11 TOWN OF SANFORD PB 1 PG 57	$49.36 552
FLAGLER JAMIE 635 VALENCIA ST N 54 FT OF LOT 3 BLK 13 TR 11 TOWN OF SANFORD PB 1 PG 57	$409.62 553
WILLIAMS CRAWFORD & CEALIA HEIRS C/O JOHNNIE WILLIAMS S 10 FT OF LOT 3 + ALL LOT 4 BLK 13 TR 11 TOWN OF SANFORD PB 1 PG 57	$111.10 554
MILLER STEPHEN R 381 JESSUP AVE LOTS 1 + 2 BLK 14 TR 1 TOWN OF SANFORD PB 1 PG 60	$1,581.73 555
BUCK RICHARD W & VIVIAN L 1220 SANFORD AVE S LOTS 3 + 4 BLK 14 TR 1 TOWN OF SANFORD PB 1 PG 60	$829.87 556
BUCK RICHARD W & VIVIAN L 1220 S SANFORD AVE LOT 5 BLK 14 TR 1 TOWN OF SANFORD PB 1 PG 60	$1,319.55 557
MORALES NORMA 4901 ELOHIM AVE LOTS 1 + 2 BLK 14 TR 3 TOWN OF SANFORD PB 1 PG 60	$886.97 558
TWUM E A & M C P O BOX 591805 LOTS 9 + 10 BLK 14 TR 3 TOWN OF SANFORD PB 1 PG 60	$1,097.83 559
SEDA JUANITA M 116 HANSON TRAIL LOT 2 BLK 14 TR 5 TOWN OF SANFORD PB 1 PG 60	$1,149.81 560
SANTIBANEZ BENITO & LYDIA 1204 OAK AVE LOT 3 (LESS S 12 FT) BLK 14 TR 5 TOWN OF SANFORD PB 1 PG 60	$260.35 561
DREGGORS B J & KERRY 1001 END OF THE TRAIL LOT 10 BLK 14 TR 5 TOWN OF SANFORD PB 1 PG 60	$249.79 562
FULLER JAMES F 2619 ANNANDALE S 46 FT OF LOT 2 + ALL LOT 3 BLK 14 TR 6 TOWN OF SANFORD PB 1 PG 60	$993.78 563
JONES JACK JR 1788 BELL ST LOT 7 LESS N 19.02 FT BLK 14 TR 10 TOWN OF SANFORD PB 1 PG 57	$83.01 564
SCHOENBORN WILMA M & RICHARD 1307 S MYRTLE AVE LOT 8 BLK 15 TR 5 TOWN OF SANFORD PB 1 PG 60	$735.22 565
PONZILLO JOSEPH T II & THERESA 211 W 14TH ST LOTS 4 & 5 & 1/2 OF VACD ST ON S BLK 15 TR 6 & LOT 1 & 1/2 OF VACD STREETS ON N & E BLK 16 TR 6 TOWN OF SANFORD PB 1 PG 60	$1,086.00 566
LEE GEORGE T 319 W 13TH ST LOTS 6 7 + 8 (LESS RY + S 13 FT OF LOT 8) BLK 15 TR 6 TOWN OF SANFORD PB 1 PG 60	$1,607.94 567
BUCK RICHARD W & VIVIAN L 1401 PALMETTO AVE LOTS 6 + 7 BLK 16 TR 1 TOWN OF SANFORD PB 1 PG 60	$381.56 568
PONZILLO JOSEPH T & THERESA A 6301 UPPERIDGE DR LOT 6 (LESS E 41 FT) & 1/2 OF VACD ST ON W BLK 16 TR 5 TOWN OF SANFORD PB 1 PG 60	$1,137.63 569
PONZILLO JOSEPH T II & THERESA 211 14TH ST W LOT 7 (LESS E 41 FT) & E 1/2 OF VACD ST ADJ ON W BLK 16 TR 5 TOWN OF SANFORD PB 1 PG 60 E 36-19-30-502-0000-014A BEG 41 FT W OF SE COR LOT 7 BLK 16 TR 5 TOWN OF SANFORD RUN S TO NLY RR RY NWLY ALONG NLY RR RY TO A PT W OF BEG E TO BEG G C KEELEYS ADD TO SANFORD PB 2 PG 86	$95.79 570
********ROBINSONS SURVEY OF AN ADD ********TO SANFORD ********PB 1 PGS 92 + 93	******** ******** ********
DIXON MARY C/O ALEXANDER WYNN JR S 72.09 FT OF E 50 FT OF LOT 1	$385.03 571
DINGLE ALONZO A C/O WILLIAM E DINGLE W 16.35 FT OF LOT 3	$25.00 572
PIGOTT VICTORIA OR M PIGOTT 938 CLOVERLEAF BLVD N 16.6 FT OF E 266.6 FT OF LOT 4	$26.70 573
SHEPPARD WALLACE L JR P O BOX 29C E 40 FT OF W 1/2 OF LOT 5	$87.56 574
WILLIAMS JERRY L & DESERA A P O BOX 481 E 44 FT OF W 87 3/4 FT OF LOT 5	$521.72 575
SMITH MARY W 1703 W 13TH ST LOTS 8 + 11 (LESS E 51 FT + W 40 FT)	$1,363.31 576
WEAREN JAMES H SR 2001 THIRTEENTH ST W W 50 FT OF E 138 FT OF N 136 FT OF LOT 16	$362.40 577
WEAREN THOMAS JR & NIXON ELIJAH & WYNN BETTY Y ET-AL E 88 FT OF N 136 FT OF LOT 16	$140.26 578
WALLACE ALFREDA & JENKINS SARA O N 69 FT OF S 124 FT OF LOT 17	$313.61 579
BROWN JULIA & BROWN ULYSSES W 55 1/2 FT OF E 175 1/2 FT OF N 1/2 OF LOT 22 (LESS N 63.28 FT OF E 5 1/2 FT)	$278.83 580
FRANKLIN THELMA Z 1021 PECAN AVE W 143 3/4 FT OF S 1/2 OF LOT 22 (LESS N 50 FT)	$163.84 581
BROWN JULIA 1015 W 10TH ST N 57 FT OF W 120 FT OF LOT 22	$349.19 582
BROWN ULYSSES 1707 11TH ST W E 99 1/2 FT OF N 120 FT OF LOT 23	$357.96 583
LEONARD MARY F 1115 W 10TH ST E 50 FT OF W 100 FT OF N 120 FT OF LOT 23	$73.69 584
HAYNES GRACE 1017 MANGOUSTINE AVE N 59 1/4 FT OF S 108.45 FT	$237.25 585

NAME AND ADDRESS	TAXES DUE
OF W 80 3/4 FT OF LOT 25	
ISAAC RUBY L & REDDICK 1007 MANGOUSTINE ST S 65 FT OF N 135 FT OF W 98 FT OF LOT 25	$484.79 586
JONES MARGARET A 614 SANFORD AVE S 52.5 FT OF W 26 FT OF E 52 FT OF LOT 26	$135.07 587
JONES MARGARET A 614 SANFORD AVE S 52.5 FT OF W 23 FT OF E 75 FT OF LOT 26	$119.61 588
SANDERS SUSIE CULVER HEIRS C/O KATHRYN FOLKES S 52.5 FT OF W 22 FT OF E 97 FT OF LOT 26	$149.09 589
SMITH MARY W 1703 W 13TH ST S 52.5 FT OF W 23 FT OF E 120 FT OF LOT 26	$73.00 590
MC GRIFF PINKEY LIFE EST (SMITH MARY) S 41 FT OF N 291 FT OF E 120 FT OF LOT 26	$465.83 591
THORNTON ROOSEVELT 56 LONGFELLOW AVE E 50 FT OF N 1/2 OF LOT 34	$73.24 592
THOMAS CATHERINE P O BOX 552 W 62 FT OF LOT 34	$550.34 593
********SEMINOLE PARK ********PB 1 PG 75	******** ********
BACON EVANS J JR & CYNTHIA D 1019 PERSIMMON AVE LOTS 4 5 + 6 (LESS N 18 FT FOR RR) BLK 8 TR 14	$212.17 594
SAMUEL PAULENE RAINBOW CABINS LOT 8 (LESS N 18 FT FOR RR) BLK 8 TR 15	$73.94 595
YOUNG FREDDIE C + NELL J 1200 W 7TH ST LOT 12 (LESS N 18 FT FOR RR) BLK 8 TR 15	$191.12 596
DETREVILLE SAMUEL 150 NORTH 22ND ST LOT 2 (LESS RY) BLK 8 TR 16	$31.61 597
SHEPPARD WALLACE 1798 LINCOLN AVE LOT 3 (LESS RY) BLK 8 TR 16	$31.61 598
WILLIAMS LEONARD 1212 W 11TH ST LOTS 1 + 2 BLK 8 TR 18	$94.65 599
WILLIAMS LEONARD 1212 W 11TH ST LOTS 3 4 + 5 BLK 8 TR 18	$170.45 600
OLIVER LOWMAN J & FRANCES C 2726 BUNGALOW BLVD LOT 6 (LESS RY) BLK 8 TR 18	$63.14 601
DUVAL CORINE & DUVAL JULIUS JR LOT 5 BLK 9 TR 13	$104.11 602
DUVALL MILL & OTHEL 1002 8TH ST W LOT 12 BLK 9 TR 13	$236.55 603
SMITH JAMES + MARY W 1703 W 13TH ST LOT 3 BLK 9 TR 14	$222.74 604
JACKSON JIMMIE D & JACKSON L SANDRA LOT 3 BLK 9 TR 15	$419.32 605
BASS SARAH N HEIRS 1200 W 8TH ST LOT 12 BLK 9 TR 15	$297.65 606
DELAINEY LUTHER HEIRS C/O MARY LEA POWELL GENTRY LOTS 3 + 4 BLK 9 TR 17	$423.94 607
JONES AMOS + QUEEN E 1400 WEST 8TH STREET LOT 6 BLK 9 TR 17	$74.99 608
JONES AMOS + QUEEN E 1400 WEST 8TH ST LOTS 7 + 8 (LESS E 2 FT LOT 8) BLK 9 TR 17	$148.60 609
JONES AMOS & QUEEN E 1400 W 8TH ST LOTS 9 + 10 + E 2 FT OF LOT 8 BLK 9 TR 17	$459.67 610
JOHNSON BERTHA GUARD OF BILL CHAVOUS C/O LORENZO THOMPSON LOTS 4 + 5 BLK 9 TR 18	$490.73 611
MC GEE WILLIE ATTN: HENRY MC GHEE LOT 3 BLK 9 TR 19	$237.40 612
BARRINGTON FREDDIE L 1601 7TH ST W LOTS 4 & 5 BLK 9 TR 19	$23.77 613
COLLIER VERNICE W D 2602 W 20TH ST LOT 8 BLK 10 TR 13	$518.13 614
SMITH JAMES + MARY W 1703 W 13TH ST LOTS 5 + 6 BLK 10 TR 14	$517.34 615
SMITH MARY 1703 W 13TH ST LOT 12 BLK 10 TR 14	$361.19 616
-----SEC 26 TWP 19 RNG 30-------	
EUROFUND PARTNERS LTD P O BOX 916640 SEC 26 TWP 19S RGE 30E BEG 51.6 FT W & 1055.06 FT S OF N 1/4 COR RUN E 330 FT N TO SLY R/W US 17-92 NWLY ALONG SLY R/W TO A PT N OF BEG S TO BEG (LESS RDS)	$15,100.[illegible] 617
SULLIVAN DONALD R & SULLIVAN KEVIN G SEC 26 TWP 19S RGE 30E BEG 150 FT S OF INS S LI OF ST GERTRUDE AVE & W LI PERSIMMON AVE RUN S 25 FT W 200 FT N 25 FT E 200 FT TO BEG	$189.61 618
SULLIVAN KEVIN G 328 ALPINE ST SEC 26 TWP 19S RGE 30E BEG 300 FT S OF INT S LI ST GERTRUDE AVE & W LI PERSIMMON AVE RUN W 200 FT N 125 FT E 200 FT S 125 FT TO BEG	$1,049.18 619
NESTOR PEGGY 717 E SECOND SEC 26 TWP 19S RGE 30E BEG ON N LINE ST GERTRUDE AVE 81.97 CH W OF E LINE OF HOLLY AVE RUN W 5 CH N 10 CH E 5 CH S 10 CH	$3,136.[illegible] 620
KELLY ZELLA A 700 RIVERVIEW AVE SEC 26 TWP 19S RGE 30E BEG 410 FT N OF INT OF NE LINE OF ACL RY WITH N LINE OF ST GERTRUDE AVE RUN E 330 FT N 254 FT W 330 FT S 254 FT	$294.47 621
FRENZ GEORGE L 2502 FIRST ST W SEC 26 TWP 19S RGE 30E BEG AT INT OF ELY LINE OF ACL RY WITH N LINE OF ST GERTRUDE AVE RUN E 330 FT N 396 FT W 330 FT S TO BEG (LESS RD R/W IN SE COR)	$2,[illegible] 622
STEANBERG WILLIAM D & STEANBERG BARBARA L JTS SEC 26 TWP 19S RGE 30E BEG 402.9 FT E + 196 FT S OF INT OF S LI OF ST GER- TRUDE AVE + NLY LI OF ACL RY RUN E 397 FT S 424.8 FT NWLY ON RY TO PT W OF BEG E 125.54 FT TO BEG	$2,011.11 623
STEANBERG WILLIAM D & STEANBERG BARBARA L JTS SEC 26 TWP 19S RGE 30E BEG 799.4 FT E OF INT OF S LINE OF ST GERTRUDE AVE WITH NLY LINE OF ACL RY RUN E 300 FT S TO ACL RY NWLY ALG RY TO PT S OF BEG N 579 FT TO BEG	$2,897.75 624
VANN WILLIE E & LORETTA RT 2 BOX 322 SEC 26 TWP 19S RGE 30E BEG NW COR RANDS ADD TO SANFORD RUN E TO NE COR OF SAID ADD N TO LEESBURG BRANCH OF ACL RY SWLY TO BEG (LESS PT N OF 8TH ST & S 50 FT)	$311.94 625
VANN WILLIE E & LORETTA RT 2 BOX 322 SEC 26 TWP 19S RGE 30E BEG NW COR RANDS ADD TO SANFORD RUN E TO NE COR OF SAID ADD N TO LEESBURG BRANCH OF ACL RR SWLY ON RR TO BEG (LESS PT S OF 8TH ST)	$78.05 626
BACON EVANS J JR & CYNTHIA D 1019 PERSIMMON AVE SEC 26 TWP 19S RGE 30E BEG 329.67 FT N & 287.1 FT E OF S 1/4 COR RUN N 109.89 FT E 219.78 FT S 109.89 FT W 219.78 FT TO BEG	$191.59 627
********RANDS ADD TO SANFORD ********PB 1 PG 131	******** ********
VANN WILLIE E + LORETTA RT 2 BOX 322 E 50 FT OF W 150 FT OF LOT 1 F H RANDS ADD TO SANFORD PB 1 PG 131	$869.90 628
VANN WILLIE E & VANN EUGENE JR & BEULAH JTS E 50 FT OF W 100 FT OF LOT 1 F H RANDS ADD TO SANFORD PB 1 PG 131	$80.34 629
HODGES HENRY HEIRS C/O CURTIS C HODGES LOT 2 F H RANDS ADD TO SANFORD PB 1 PG 131	$226.84 630
LOOP DAN R 1567 CURTNER AVE THAT PT OF LOT 4 BEG NW COR RUN ELY 110.94 FT S 53 DEG 28 MIN 42 SEC W 145.67 FT TO W LINE NLY 87.3 FT TO BEG F H RANDS ADD TO SANFORD PB 1 PG 131	$40.29 631
GASKIN KATHERINE & JONES JERRY & CASHAW ELENORA ET AL LOT 6 (LESS W 105 FT) F H RANDS ADD TO SANFORD PB 1 PG 131	$997.78 632
DAVIS GEORGE 15908 HACKETT ST LOT 7 F H RANDS ADD TO SANFORD PB 1 PG 131	$2,922.53 633
********HEISCHS SUBD ********PB 3 PG 84	******** ********
BLACKSHEAR JIMMIE & JACKIE L 10 BRANCH BROOK DR LOT 11 BLK 1 & E 1/2 OF VACD ALLEY ADJ ON W	$463.63 634
BLACKSHEAR JIMMIE & JACKIE L 10 BRANCH BROOK DR N 1/2 OF LOT 12 BLK 1 & E 7 FT OF VACD ALLEY ADJ ON W	$37.52 635
BLACKSHEAR JAMES & JACKIE L 10 BRANCH BROOK DR S 1/2 OF LOT 12 + ALL LOTS 13 + 14 BLK 1 & E 7 FT OF VACD ALLEY ADJ ON W	$417.76 636
BROWN JULIA 1707 W 11TH ST LOTS 4 + 5 BLK 2	$144.21 637
LAWYERS TITLE INS CORP P O BOX 347 LOT 10 BLK 2	$247.65 638
STILLS RUFUS + SHIRLEY J 320 COLONY RD LOTS 1 + 2 BLK 3	$349.62 639
MITCHELL JAMES 1603 W 11TH ST LOT 4 BLK 3	$384.33 640
COMER GUSSIE 1609 W 18TH ST LOT 6 BLK 3	$73.03 641
POWELL W D 2514 SPICE ST LOT 8 BLK 3	$73.03 642
POWELL THOMAS J 2514 SPIREA ST LOT 4 BLK 4	$73.03 643

NAME AND ADDRESS	TAXES DUE
BROWN JULIA E	$560.92 644
BROWN ULYSSES & DOROTHY	
LOT 5 BLK 4	
PIKE GEORGE W HEIRS &	$69.09 645
WILLFORD ROSA TCSD	
LOT 3 BLK 5	
PIKE GEORGE W HEIRS	$446.91 646
C/O FRANCES STRICKLAND	
LOTS 4 + 5 BLK 5	
SIMMONS ANNIE HEIRS	$74.52 647
C/O ROBERTA WARD	
E 1/2 OF LOTS 6 + 7 BLK 5	
TILLER QUEEN E	$282.06 648
1402 W 12TH ST	
LOTS 9 + 10 BLK 5	
JORDAN LIMMIE HEIRS	$259.22 649
C/O MARGARET CARMICHAEL	
LOT 1 BLK 6	
BLACKMAN ENTERPRISES INC	$254.79 650
54 SAMUEL ST	
LOT 2 BLK 6	
COLLIER JIMMIE & VERNICE	$325.23 651
2602 W 20TH ST	
LOTS 1 2 3 + 4 BLK 8	
COLLIER JIMMIE & VERNICE	$74.28 652
2602 W 20TH ST	
LOT 5 BLK 8	
ROUNDTREE WILLIE	$436.54 653
1314 OLIVE AVE	
LOTS 6 7 8 + 9 BLK 8	
BAKER STEPHENEES & DOROTHY	$566.60 654
18881 NW 42ND AVE	
LOTS 11 + 12 BLK 8	
********ST JOHNS VILLAGE 2ND	********
********REVISION	********
********PB 10 PGS 71 + 72	********
GOODENOUGH RONALD A	$155.24 655
2650 25TH ST W	
LOT 12	
BRINSON SHERALYN J	$443.22 656
1800 W 4TH ST	
LOT 16	
********SMITHS M M	********
********PB 1 PG 55	********
DYE RUTH S	$676.78 657
1055 OHIO AVE E	
N 1/2 OF W 1/2 OF BLK 3	
P M SMITHS SUBD	
PB 1 PG 55	
WHEELED COACH INDUSTRIES INC	$10,731.89 658
P O BOX 677339	
BLKS 13 + 14	
M M SMITHS SUBD	
PB 1 PG 55	
WARREN FAYE E	$1,178.70 659
205 AERO LN	
N 1/2 OF BLK 18	
M M SMITHS SUBD	
PB 1 PG 55	
SANDER RICHARD TRUSTEE	$11,760.29 660
8957 N ELIZABETH AVE	
BLKS 23 24 27 & 38 ALL LYING S	
OF RR & ALL BLKS 39 43 & ALL	
VACO STS BET BLKS 26 27 38 39 42 &	
43 ALL LYING S OF RR	
P M SMITHS SUBD	
PB 1 PG 55	
MC WATTERS CHARLES E & EDNA E	$22.01 661
3312 FIFTH ST W	
E 94 FT OF W 115 FT OF S	
76 FT OF BLK 31	
M M SMITHS SUBD	
PB 1 PG 55	
BARBOUR ROBERT N & SHIRLEY M	$573.64 662
P O BOX 1473	
1 A SQ IN NW COR OF S 450	
FT OF BLK 34	
P M SMITHS SUBD	
PB 1 PG 55	
SANDER RICHARD TRUSTEE	$5,905.55 663
8957 N ELIZABETH AVE	
BLKS 43 N OF RR & 44 (LESS N	
130 FT OF E 185 FT OF BLK 44)	
M M SMITHS SUBD	
PB 1 PG 55	
SANDER RICHARD TRUSTEE	$1,024.13 664
8957 ELIZABETH AVE N	
BLK 43 S OF RR	
M M SMITHS SUBD	
PB 1 PG 55	
SANDER RICHARD TRUSTEE	$8,041.76 665
8957 ELIZABETH AVE N	
BLKS 53 54 55 62 & 63 (LESS	
BEG 25 FT W & 15 FT S OF NE COR OF	
SE 1/4 OF SE 1/4 RUN S 780.63 FT	
S 81 DEG 33 MIN 18 SEC W 792.23 FT	
N TO A PT W OF BEG E TO BEG)	
M M SMITHS SUBD	
PB 1 PG 55	
REDWINE DAVID	$3,049.65 666
5405 ORANGE BLVD	
PT OF BLKS 55 & 62 DESC AS BEG	
25 FT W & 511 FT S OF NE COR OF	
SE 1/4 OF SE 1/4 RUN W 783.45 FT	
S 161.85 FT N 81 DEG 33 MIN 18 SEC	
E 792.23 FT N 224.63 FT TO BEG	
M M SMITHS SUBD	
PB 1 PG 55	
NASH FABRICATING CO INC	$3,775.14 667
5841 BUTTERNUT DR	
BLK 59	
(LESS A F G VEGETABLE TRACT)	
M M SMITHS SUBD	
PB 1 PG 55	
HERITAGE ACQUISITION CORP	$6,756.21 668
2107 PARK AVE N	
BLK 69 (LESS N 150 FT + S	
200 FT + RD)	
M M SMITHS SUBD	
PB 1 PG 55	
HERITAGE ACQUISITION CORP	$2,372.09 669
2107 PARK AVE N	
N 150 FT OF BLK 69 (LESS N	
10 FT FOR RD + E 270 FT +	
W 264 FT)	
M M SMITHS SUBD	
PB 1 PG 55	
HERITAGE ACQUISITION CORP	$190.23 670
2107 PARK AVE N	
N 150 FT OF E 66 FT OF W	
264 FT OF BLK 69	
M M SMITHS SUBD	
PB 1 PG 55	
-----SEC 27 TWP 19 RNG 30--------	
********WEST HAVEN	********
********PB 11 PG 92	********
SEIGLER BRYAN S TRUSTEE	$252.02 671
P O BOX 1238	
LOT 0	
SEIGLER BRYAN S TRUSTEE	$23.04 672
P O BOX 1238	
W 31 FT OF LOT 19	
********A F G VEGETABLE TRACT	********
********PB 1 PG 16	********
NASH FABRICATING CO INC	$4,360.97 673
5841 BUTTERNUT DRIVE	
PT OF BLK 8 DESC AS BEG	
115.01 FT E OF SW COR RUN W 115.01	
FT N 510 FT E 327.9 FT S 307.46 FT	
W TO A PT N OF BEG S TO BEG & BEG	
433.67 FT E OF SW COR RUN N 202.79	
FT E TO E LI BLK 8 S TO SE COR W	
TO BEG	
-----SEC 28 TWP 19 RNG 30--------	
DUNN ROLAND E	$1,239.91 674
HERRIN JERALD L	
SEC 28 TWP 19S RGE 30E	
BEG 600 FT S OF INT C/L ST GERTRUDE	
AVE & W LI SEC RUN E 190 N 98 FT E	
261.9 FT N 80 FT E 208.1 FT S 208	
FT W 660 FT N TO BEG	
GIFFORD ELSIE L	$239.28 675
GIFFORD DENNIS J	
SEC 28 TWP 19S RGE 30E	
E 100 FT OF W 1/2 OF SE 1/4 OF	
SE 1/4 OF SW 1/4	
********MUNSONS SUBD W B	********
********PB 5 PG 94	********
BROCK PAUL	$566.25 676
120 WHITE CEDAR RD S	
LOTS 7 + 8	
W B MUNSONS SUBD	
PB 5 PG 94	
********BOOTHS SUBD	********
********PB 5 PG 6	********
WHITE JOHN T & JOAN	$360.39 677
813 BRIARGREEN	
LOT 3 (LESS W 8 FT)	
ANDERSON DAVID A	$581.70 678
4070 RUBY STREET	
LOTS 7 & 16 & 1/2 OF VACO	
ST N OF LOT 16	
********PETERSON SUBD A J	********
********PB 10 PG 60	********
SINGH WINSTON	$877.99 679
2938 STONEWALL PL	
LOTS 11 + 12	
A J PETERSON SUBD	
PB 10 PG 60	
********SMITHS 3RD SUBD	********
********PB 1 PG 86	********
FUTRELL TERRY & DINA L &	$599.55 680
SIMONS JOSHUA H & BERNICE M	
E 110 FT OF N 225 FT OF LOT 9	
(LESS N 91 FT)	
CLARK JOHN D E	$144.91 681
CLARK JAMES M	
S 65 FT OF W 200 FT OF	
LOT 20	
MEYER JOYCE M &C/O	$439.84 682
WHITE JOHN T & JOAN	
E 274 FT OF W 474 FT OF S 65 FT	
OF LOT 20	
MC CALL JAMES W & CAROLE	$2,735.89 683
1151 OVERBROOK DR	
LOTS 23 + 24	
********SANFORD CENTRAL PARK	********
********PB 33 PGS 64 TO 66	********
TCH INC	$2,279.79 684
1250 HWY 17-92	
LOT 21	
EPELSA INTERNATIONAL INC	$15,279.23 685
210 TECH DR	
LOT 28	
-----SEC 29 TWP 19 RNG 30--------	
DURFORD INV INC	$47,350.07 686
251 OREGON AVE S	
SEC 29 TWP 19S RGE 30E	
BEG N 488.66 FT + W 768.77	
FT OF SE COR OF SW 1/4 OF	
NE 1/4 RUN S 49 DEG 47 MIN 51 SEC E	
461.78 FT S 1 DEG 27 MIN 5 SEC E	
141.58 FT S 39 DEG 17 MIN 56 SEC W	
223.39 FT S 87 DEG 56 MIN 56 SEC W	
403.86 FT N 73 DEG 52 MIN 4 SEC W	
212.69 FT NELY ON CURVE 68.03 FT	
S 66 DEG 2 MIN E 40 FT N 23 DEG	
12 3/4 MIN E 40 FT N 66 DEG 2 MIN W	
40 FT NLY ON CURVE 312.02 FT N 40	
DEG 12 MIN 9 SEC E 236.34 FT TO BEG	
MC KINNEY MARY E	$2,111.12 687
BOX 911	
SEC 29 TWP 19S RGE 30E	
NW 1/4 N OF NEW ST RD 46 (LESS	
BEG 1456.29 FT S & 50 FT W OF NW	
1/4 COR RUN SWLY ON N R/W NEW	
ST RD 46 374.46 FT N 303.41 FT N	
79 DEG 38 MIN E 400 FT S 176.00	
FT W 25 FT S 129.65 FT TO BEG &	
RDS)	
WATSON TERRY W & JEAN	$54.65 688
297 BRANTLINE RD	
SEC 29 TWP 19S RGE 30E	
W 80 FT OF E 338.09 FT OF S 175	
FT OF N 995 FT OF NW 1/4 OF SE 1/4	
(LESS S 30 FT FOR RD)	
DAVIS WILLIAM J & BETTY J	$1,123.63 689
4901 WOODRUFF SPRINGS RD	
SEC 29 TWP 19S RGE 30E	
E 300 FT OF W 569.6 FT OF	
N 320 FT OF S 5/8 OF NE	
1/4 OF SW 1/4	
********TURNERS SUBD J W	********
********DB 71 PG 412 S C R	********
PRESLEY RONALD J E	$23.63 690
PRESLEY WILLIAM W	
LOTS 6 7 8 9 + N 75.4 FT	
OF LOT 10	
J W TURNERS SUBD	
DB 71 PG 412	
********GOVT LOT 2 PART IN	********
********DB 29 PG 101	********
O'BRYANT RODNEY D & SHIRLEY	$312.16 691
4971 BRICK ROAD	
LOT 3 + BEG NW COR LOT 2	
RUN S 215 FT E TO A PT 15	
FT E OF E LINE OF LOT 2 N	
TO ST WLY TO POB	
SUBD OF THAT PART OF GOVT	

NAME AND ADDRESS	TAXES DUE
LOT 2 SEC 29 TWP 19 S RGE	
30 E LYG S OF ST GERTRUDE	
AVE	
DB 29 PG 101	
********1-4 INDUSTRIAL PARK	********
********PB 18 PG 60	********
BROWN BOVERI ELECTRIC INC	$47,209.58 692
ROUTE 109 & NORRISTOWN RD	
LOT 1 (LESS S 100 FT) & ALL	
LOT	
-----SEC 30 TWP 19 RNG 30--------	
KWIATKOWSKI HARRY S JR	$765.96 693
TRUSTEE	
SEC 30 TWP 19S RGE 30E	
NE 1/4 OF NE 1/4	
ORLANDO LAKE FOREST JOINT VENT	$888.02 694
P O BOX 950969	
SEC 30 TWP 19S RGE 30E	
SW 1/4 OF NE 1/4 N OF NEW ST RD	
46 (LESS W 320 FT & LAKE FOREST	
BLVD PB 41 PG 111)	
KWIATKOWSKI HARRY S JR	$54.11 695
TRUSTEE	
SEC 30 TWP 19S RGE 30E	
SE 1/4 OF NE 1/4 N OF NEW	
ST RD 46 (LESS W 320 FT)	
ORLANDO LAKE FOREST JT VENTURE	$310.64 696
P O BOX 950969	
SEC 30 TWP 19S RGE 30E	
W 320 FT OF SE 1/4 OF NE 1/4 N	
OF NEW ST RD 46	
ORLANDO LAKE FOREST JOINT VENT	$6,639.53 697
P O BOX 950969	
SEC 30 TWP 19S RGE 30E	
W 1/2 OF NE 1/4 N OF SR 46	
(LESS E 1000 FT OF SW 1/4	
OF NE 1/4) + E 330 FT OF	
NW 1/4 N OF SR 46 (LESS N	
264 FT OF SE 1/4 OF SE 1/4	
OF NE 1/4 OF NW 1/4 & LAKE FOREST	
BOULEVARD)	
ANDERSON RONALD G	$649.46 698
291 N HENDERSON LN	
SEC 30 TWP 19S RGE 30E	
N 1 CH OF W 5 CH OF E 10	
CH OF NW 1/4	
PETTIT MARY ANN S	$210.76 699
1180 DELANEY DR	
SEC 30 TWP 19S RGE 30E	
S 1 CH OF N 2 CH OF W 5 CH	
OF E 10 CH OF NW 1/4	
ALDRIDGE JOHN A & BONNIE L	$368.47 700
5640 WAYSIDE DR	
SEC 30 TWP 19S RGE 30E	
E 90 FT OF W 300 FT OF S	
660 FT OF NW 1/4	
ARCENEAUX GEORGE & CYNTHIA B	$1,577.36 701
5595 WAYSIDE DR	
SEC 30 TWP 19S RGE 30E	
E 264 FT OF W 990 FT OF S 660 FT	
OF NW 1/4 (LESS N 132 FT OF	
E 167 FT OF E 80 FT & S 25 FT	
FOR RD)	
DOWNER LAMAR & KATHRYN L	$51.95 702
6322 FEATHER LN	
SEC 30 TWP 19S RGE 30E	
S 50 FT OF N 953.75 FT OF E	
100 FT OF SE 1/4	
********SHACOW LAKE WOODS	********
********PB 32 PG 25	********
LYON THOMAS E & SARAH W	$2,263.06 703
405 KIMBERLY CT	
LOT 7	
BEDIENT GERALD F & MARJORIE R	$1,566.47 704
P O BOX 381	
LOT 11	
********WILSON PLACE	********
********UNRECORDED PLAT	********
WARWICK ROBERT L & GLORIA	$1,761.32 705
5291 WAYSIDE DR	
SEC 30 TWP 19S RGE 30E	
175 FT OF N 200 FT OF W	
150 FT OF E 728 FT OF NW	
1/4 OF SE 1/4 BEING LOT 1	
BLK 3	
UNRECD PLAT WILSON PLACE	
NEDERGALL MAURICE E & DIRK A	$1,661.59 706
NEDERGALL ET AL TC67	
SEC 30 TWP 19S RGE 30E	
LOT 4 BLK 7	
UNRECD PLAT WILSON PLACE	
-----SEC 31 TWP 19 RNG 30--------	
GEORGIADIS JOANNIS G & MELISSA	$477.88 707
1010 KNAVE DR	
SEC 31 TWP 19S RGE 30E	
E 140 FT OF W 1360.3 FT OF	
S 303 FT OF N 525 FT OF NE	
1/4	
KOIVU RUTA & FELSING	$832.86 708
1836 WOODWARD ST	
SEC 31 TWP 19S RGE 30E	
S 13 CH OF NE 1/4 W OF W LINE	
SANFORD GT & N OF N LINE SCL RY	
KOIVU RUTA & FELSING	$6,037.50 709
1836 WOODWARD ST	
SEC 31 TWP 19S RGE 30E	
S 13 CH OF NE 1/4 W OF W LI	
SANFORD GT & S OF S LINE SCL RY	
PALLUCCI JENO F	$7,223.19 710
201 FIRST ST W	
SEC 31 TWP 19S RGE 30E	
N 14 CH OF W 7.14 CH (LESS	
ACT & BEG 1012.94 FT E & 25	
FT S OF NW COR OF SEC RUN W	
391.7 FT S 882 FT E 580.9	
FT N 813.6 FT NWLY ON NLY	
R/W OF SYLVAN AVE 78.24 FT	
TO BEG	
WELKER LINDA & JEFFREY M	$1,174.11 711
1129 ORANGE BLVD	
SEC 31 TWP 19S RGE 30E	
BEG 744.38 FT N & 202.67 FT E OF	
SW COR RUN N 401 FT E 271.83 FT S	
TO A PT E OF BEG W TO BEG	
WELKER JEFFREY M & LINDA	$114.73 712
1129 ORANGE BLVD	
SEC 31 TWP 19S RGE 30E	
BEG 1129.8 FT E & 471.67 FT N OF	
SW COR RUN N 233.35 FT W 78.5 FT	
S 233.35 FT E 78.5 FT TO BEG	
********SYLVAN LAKE 1ST ADD	********
********PB 4 PG 18	********
FISHER JAMES B	$89.27 713
RT 2 BOX 528	
LOT 9	
1ST ADD TO SYLVAN LAKE	
PB 4 PG 18	
KNIGHT LEWIS & DEBRA L	$408.78 714
1531 GARDA AVE	
LOTS 111 & 112	
1ST ADD TO SYLVAN LAKE	
PB 4 PG 18	
KNIGHT LEWIS & DEBRA L	$57.33 715
103 KEITH CT	
LOT 133	
1ST ADD TO SYLVAN LAKE	
PB 4 PG 18	
********SYLVAN LAKE TOWN OF	********
********PB 2 PG 69	********
MILLIKIN T N	$67.22 716
C/O DOROTHEA M WELCH	
LOT 68	
TOWN OF SYLVAN LAKE	
PB 2 PG 69	
-----SEC 32 TWP 19 RNG 30--------	
CHI-LAKE MARY INC	$801.94 717
2403 HARRELL RD	
SEC 32 TWP 19S RGE 30E	
BEG 550.38 FT E & 30.26 FT SELY ON	
CURVE OF SW COR RUN N 22 DEG 33 MIN	
55 SEC E 134.63 FT E 751.26 FT S 11	
DEG 43 MIN 46 SEC W TO PT E OF BEG	
W TO BEG (2.14 AC)	
BLANCO JOSE M	$97.12 718
5021 SW 154TH AVE	
SEC 32 TWP 19S RGE 30E	
FROM SW COR RUN E 559.34 FT N 22	
DEG 33 MIN 55 SEC E 201.65 FT	
N 10 DEG 58 MIN 39 SEC E 221.69	
FT TO POB RUN W 412.27 FT N 21 DEG	
21 MIN 09 SEC E 539.16 FT E 384	
FT S 10 DEG 58 MIN 39 SEC W	
511.69 FT TO BEG	
(4.42 AC)	
********PINE LAKE GROVES	********
********PB 9 PG 27	********
WILLIAMS SHIRLEY B &	$153.70 719
WALTER M WILLIAMS JR	
SLY 186.13 FT OF NLY 336.84	
FT OF ELY 295.16 FT OF LOT	
7	
********HAYWOOD REPLAT	********
********PB 10 PGS 27 & 28	********
VIEIRA LOUIS M & EILEEN S	$1,538.95 720
183 WOOD RIDGE TRL	
LOT 42	
HURST MARY B	$1,525.89 721
3430 WHITNER WAY	
LOT 75	
-----SEC 33 TWP 19 RNG 30--------	
HUNT KENNETH W &	$276.78 722
BANDY BEULAH	
SEC 33 TWP 19S RGE 30E	
ALL N 1/2 OF SW 1/4 OF NW	
1/4 OF NE 1/4 S OF RY	
HUNT KENNETH W &	$276.76 723
BANDY BEULAH	
SEC 33 TWP 19S RGE 30E	
S 1/2 OF SW 1/4 OF NW 1/4	
OF NE 1/4	
UPSALA OAKS OF SANFORD INC	$1,850.68 724
3001 INDIA PALM DR	
SEC 33 TWP 19S RGE 30E	
N 1/2 OF SW 1/4 OF NW 1/4	
OF SE 1/4	
UPSALA OAKS OF SANFORD INC	$2,590.96 725
3001 INDIA PALM DR	
SEC 33 TWP 19S RGE 30E	
BEG 330 FT N OF SE COR OF	
NW 1/4 OF SE 1/4 RUN W 560	
FT S 544.6 FT E 560 FT N	
544.6 FT TO BEG	
********TEE N GREEN ESTATES	********
********PB 13 PG 93	********
WHITE DAVID M & MARY B	$667.18 726
137 FAIRWAY DR	
S 18 FT OF LOT 13 + ALL	
LOT 14	
PILCHER BARON B & OLIVIA M E	$853.13 727
PILCHER CHRISTOPHER B	
LOT 20	
HILTON ROBERT L	$390.35 728
125 FAIRWAY DR	
LOT 25	
********MAYFAIR VILLAS	********
********PB 22 PGS 9 & 10	********
SMITH POLLY J E	$914.10 729
JACK BETTY L JTS	
LOT 29	
THOMAS DIANE	$865.55 730
203 VILLA DR	
LOT 38	
********COUNTRY PLACE THE	********
********PB 26 PG 30	********
BUSLER BETTY L	$2,391.12 731
P O BOX 950137	
LOT 1	
********MAYFAIR MEADOWS	********
********PB 29 PGS 31 TO 33	********
MACKIE FRANK & MILDRED M	$913.87 732
133 MEADOW BLVD	
LOT 45	
RIVERA LARRY & TERESA A	$913.87 733
100 WINTERGLEN DR	
LOT 56	
CARDINALE NICHOLAS & DONNA A	$947.61 734
112 LAMPLIGHTER DR	
LOT 65	
********MAYFAIR MEADOWS PH 2	********
********PB 32 PGS 55 TO 58	********
ROWE LINDA M	$947.20 735
101 HORSE LOVERS LANE	
LOT 802	
MAY TONY E &	$550.34 736
BAKER JAMES M TCSD	
LOT 907	
********NEW UPSALA	********
********PB 1 PG 67	********
WELLS BOBBY G & GLYNDA D	$220.78 737
408 VIHLEN RD	
LOTS 4 + 5 (LESS W 200 FT	
OF N 300 FT OF LOT 4 & W	
300 FT OF LOT 5 & N 7 FT OF E	
103 FT OF W 470 FT OF LOT	
PATTERSON THERESA W &	$487.50 738
LIPTHROTT WILLIAM M JR	
W 388 FT OF LOT 11	
PHILLIPS WELLBORN C JR	$23.04 739
BOX 3068	

NAME AND ADDRESS	TAXES DUE
LOT 14 & N 3 3/4 AC OF	
LOT 15 (LESS PT PLATTED)	
SHOEMAKER CONSTR CO	$35.88 740
BOX 1875	
W 1/2 OF LOT 17 (LESS PT	
IN SECOND SEC RAVENNA PARK	
SEC LOCH ARBOR)	
VIHLEN SIDNEY L SR LF EST	$822.14 741
(SIDNEY L VIHLEN III)	
LOT 20 (LESS RD)	
FEINBERG DAVID	$2,418.21 742
1932 TEMPLE DR	
LOT 24	
WETHERINGTON MORRIS S	$956.76 743
P O BOX 150508	
W 1/2 OF LOT 28	
UPSALA OAKS OF SANFORD INC	$5,151.05 744
3001 INDIA PALM DR	
N 1/2 OF LOT 45	
UPSALA OAKS OF SANFORD INC	$4,078.46 745
3001 INDIA PALM DR	
S 1/2 OF LOT 45 & N 1/2 OF	
LOT 51 (LESS BEG 64.31 FT N	
OF SE COR OF N 1/2 OF LOT 51	
RUN W 120 FT N 198.13 FT E	
120.01 FT S 200 FT TO BEG & BEG	
101.86 FT N & 10 FT W OF SE	
COR LOT 45 RUN W 255.3 FT N 202	
FT E 255.3 FT S 202 FT TO BEG)	
UPSALA RENTALS OF SANFORD INC	$935.14 746
3001 INDIA PALM DR	
PT OF LOTS 45 & 51 DESC AS	
BEG 64.31 FT N OF SE COR	
OF N 1/2 OF LOT 51 RUN W 120 FT	
N 198.13 FT E 120.01 FT	
S 200 FT TO BEG	
UPSALA OAKS OF SANFORD INC	$2,310.34 747
3001 INDIA PALM DR	
LOT 47	
-----SEC 34 TWP 19 RNG 30--------	
VIHLEN SIDNEY L SR LF EST	$833.46 748
(STANLEY M VIHLEN)	
SEC 34 TWP 19S RGE 30E	
N 1/2 OF NE 1/4 OF NW 1/4	
OF SW 1/4	
WELLS BOBBY G & GLYNDA D	$927.46 749
405 VIHLEN RD	
SEC 34 TWP 19S RGE 30E	
BEG NW INT BEVIER RD +	
COUNTRY CLUB RD RUN S 77	
DEG 40 MIN W 153.54 FT N	
182.78 FT E 150 FT S 150	
FT TO BEG	
JACKSON CHARLIE JR	$112.10 750
103 BETHUNE CIRCLE	
SEC 34 TWP 19S RGE 30E	
BEG 22.6 CHS N + 8 CHS W	
OF SE COR RUN E 198 FT S	
80 FT W 198 FT N 80 FT	
********LINCOLN HEIGHTS SEC 1	********
********PB 13 PG 90	********
ABBOTT CLARK E &	$125.60 751
COOPER MARY E A	
LOT 2 BLK 1	
TENNON FLOSSIE	$36.93 752
1821 KNOX AVE	
LOT 10 BLK 1	
HENDERSON CARLETHA L	$248.27 753
1804 HARDING AVE	
LOT 10 BLK 3	
ARMSTRONG LEWIS A & ALFREDA M	$50.67 754
1900 HARDING AVE	
LOT 1 BLK 4	
********LOCKHARTS SUBD 1ST ADD	********
********PB 4 PG 26	********
WILDER DOROTHY A ET AL	$126.57 755
5109 83RD ST S	
LOTS 1 2 + 3 BLK 1	
1ST ADD TO LOCKHARTS SUBD	
PB 4 PG 26	
ALEXANDER JAMES & PICKETT RUBY	$44.59 756
E PICKETT MEDICAL C/O D WILDER	
LOT 4 BLK 1	
1ST ADD TO LOCKHARTS SUBD	
PB 4 PG 26	
SMITH MARIE	$72.94 757
2025 JONES AVE	
LOTS 11 + 12 BLK 1	
1ST ADD TO LOCKHARTS SUBD	
PB 4 PG 26	
WILLIAMS GARY & BETTY J	$423.74 758
P O BOX 4198	
LOT 23 BLK 1	
1ST ADD TO LOCKHARTS SUBD	
PB 4 PG 26	
BROWN HENRY & ELIZA	$310.17 759
2022 WILLIAMS AVE	
LOT 24 BLK 1	
1ST ADD TO LOCKHARTS SUBD	
PB 4 PG 26	
********RAVENNA PARK 3RD SEC OF	********
********LOCH ARBOR	********
********PB 14 PG 22	********
STRATTON NANCY A	$1,049.53 760
414 TANGELO DR	
LOT 21	
3RD RAVENNA PARK SEC OF	
LOCH ARBOR	
PB 14 PG 22	
********IDYLLWILDE OF LOCH ARBOR REPLA	********
********PB 13 PG 100	********
LATHAM ANDREW J & ELLEN J	$1,109.03 761
100 IDYLLWILDE DR	
LOT 14	
IDYLLWILDE OF LOCH ARBOR	
REPLAT	
PB 13 PG 100	
ROSSITER CHARLES M & WANDA S	$1,249.90 762
337 IDYLLWILDE DR	
LOT 33	
IDYLLWILDE OF LOCH ARBOR	
REPLAT	
PB 13 PG 100	
********PHILLIPS RAVENNA PARK SEC	********
********OF LOCH ARBOR	********
********PB 10 PG 34	********
WILLIAMS R SCOTT & CATHY C	$429.01 763
103 TANGERINE DR	
LOT 3 BLK D	
********RAVENNA PARK	********
********PB 3 PG 77	********
SHOEMAKER CONSTR CO INC	$23.74 764
BOX 1875	
BLKS 2 + 3 (LESS PART IN	
PHILLIPS RAVENNA PARK	
SECTIONS OF LOCH ARBOR)	
********PHILLIPS 2ND RAVENNA PARK	********
********SEC OF LOCH ARBOR	********
********PB 10 PG 57	********
SHOEMAKER CONSTR CO INC	$23.74 765
P O BOX 1875	
LOT 1 (LESS PART IN BLK F	
RAVENNA PK SEC OF LOCH	
ARBOR PB 12 PG 61) BLK G	
********SMITHS M M 2ND SUBD REPLAT	********
********OF BLK AD	********
********PB 8 PG 66	********
FUTRELL ANNA	$249.90 766
2407 BEVIER RD	
LOT 3 BLK A	
REPLAT OF BLK AD	
M M SMITHS 2ND SUBD	
PB 8 PG 66	
********BUNGALOW CITY	********
********PB 7 PG 82	********
WILLIAMS RACHEL ET AL	$35.29 767
ATTN ROBT & LUCILLE HEARSE	
LOT 5 BLK A	
JACKSON FRANCIS	$517.21 768
2736 BUNGALOW DR	
SLY 120 FT OF LOTS 9 + 10	
+ 11 + 12 BLK A	
MC QUEEN CHARLIE J	$745.66 769
P O BOX 2544	
LOTS 17 + 18 BLK A	
SMITH JOSEPH B + ETHEL M	$393.80 770
2900 TWENTY THIRD ST W	
LOT 21 BLK A	
SMITH JOSEPH B	$29.82 771
2740 BUNGALOW BLVD	
LOT 22 BLK A	
SMITH JOSEPH B + ETHEL M	$29.82 772
2900 TWENTY THIRD ST W	
LOT 23 BLK A	
SMITH JOSEPH B + ETHEL M	$29.82 773
ET AL	
LOT 24 BLK A	
SMITH JOSEPH B	$29.82 774
2900 TWENTY THIRD ST W	
LOT 25 BLK A	
FIELDS ELIJAH & ROZELLA	$29.82 775
P O BOX 1201	
LOT 26 BLK A	
ADAMS BENJAMIN & ROZELLA	$360.59 776
P O BOX 1201	
LOTS 27 + 28 BLK A	
WELLS ELLIOTT A & TOWANNA R	$168.90 777
100 BETHUNE CIR	
LOTS 29 + 30 BLK A	
FULTON LAURA P	$29.82 778
415 E 9TH ST	
LOT 31 BLK A	
FRAZIER LAURA G	$35.29 779
415 E 9TH ST	
LOT 34 BLK A	
JONES NELLIE M	$36.93 780
615 NINTH ST E	
LOT 3 BLK C	
AVERY JAMES & ANNIE B	$29.82 781
102 CASTLE BREWER COURT	
LOT 4 BLK C	
BACON WILLIS S &	$29.82 782
SINGLETON CORINE	
LOT 9 BLK C	
MATTHEWS RENA	$537.12 783
2932 BUNGALOW BLVD	
LOTS 10 + 11 BLK C	
SHAW ERNESTINE	$29.82 784
2552 ST RD 426 W	
LOT 13 BLK C	
HALL BENJAMIN J JR & YVONNE	$29.82 785
834 VALENCIA CT N	
LOT 20 BLK C	
HALL BENJAMIN J JR & YVONNE F	$25.97 786
834 VALENCIA CT N	
LOT 21 BLK C	
HALL BENJAMIN J JR & YVONNE F	$25.18 787
834 VALENCIA COURT N	
LOT 22 BLK C	
FLAGLER RHONDA JUNE BAKER &	$29.82 788
BAKER GARLAND S	
LOT 25 BLK C	
MCCLOCK MICHAEL & ADRIENNE	$623.96 789
103 BETHUNE CIR	
LOT 26 BLK C	
MCCLOCK MICHAEL & ADRIENNE	$57.36 790
3048 BUNGALOW BLVD	
LOTS 27 + 28 BLK C	
JAMES ALICE HEIRS &	$29.82 791
LEVINS WILLIE J TCSD	
LOT 29 BLK C	
MILLSHAW ERNEST G	$29.82 792
119 ACADEMY AVE	
LOT 32 BLK C	
MILLSHAW ERNEST G	$29.82 793
119 ACADEMY AVE	
LOT 33 BLK C	
JACKSON T L +	$29.82 794
JACKSON BARBARA A	
LOT 35 BLK C	
HOLLY J P + HALLIE	$70.93 795
C/O ETHEL ALLEN MACKERT	
LOTS 39 + 40 BLK C	
HOLLY J P + HALLIE	$59.33 796
C/O MAMIE CROOMS	
LOTS 4 + 5 BLK D	
SHEPPARD WALLACE L &	$28.22 797
SHEPPARD HENRY L	
LOT 6 BLK D	
SHEPPARD WALLACE L &	$47.03 798
SHEPPARD HENRY L	
LOT 7 BLK D	
HARRIS ILA J	$96.03 799
1408 W 13TH PLACE	
LOTS 8 9 + 10 BLK D	
SHEPPARD WALLACE &	$732.67 800
SHEPPARD HENRY	
LOT 11 BLK D	
SHEPPARD WALLACE &	$339.53 801
SHEPPARD HENRY	
LOT 12 BLK D	
SHEPPARD WALLACE &	$33.57 802
SHEPPARD HENRY	
LOT 13 BLK D	
SHEPPARD WALLACE &	$518.08 803
SHEPPARD HENRY	
LOT 14 BLK D	
SHEPPARD WALLACE &	$33.47 804
SHEPPARD HENRY	
LOT 15 BLK D	
SHEPPARD WALLACE L SR	$495.41

NAME AND ADDRESS	TAXES DUE
1798 LINCOLN AVE	805
LOTS 16 + 17 BLK D	
FIELDS MARGARET M + ELIJAH	$266.01 806
PO BOX 1201	
LOTS 21 + 22 BLK D	
HOLLY J P + HALLIE C/O	$31.06 807
HATTIE KILLINGSWORTH	
LOT 2 BLK E	
KILLINGSWORTH & J E MAGNOLIA	$31.06 808
HEIRS C/O RUTH KILLINGSWORTH	
LOT 3 BLK E	
COOPER ANNIE MAE	$30.46 809
1305 W 11TH ST	
LOT 25 BLK E	
COOPER ANNIE M + ARMETTER	$30.46 810
1305 W 11TH ST	
LOT 26 BLK E	
COLEY JOHNNIE MAE	$144.45 811
ATTN CLIFFORD COLEY	
LOT 28 BLK E	
COLEY EDWARD & JOHNNIE M	$58.51 812
ATTN CLIFFORD COLEY	
LOTS 29 + 30 BLK E	
********RAVENNA PARK 2ND SEC OF	********
********LOCH ARBOR	********
********PB 13 PGS 29 33 + 31	********
CARTER MURIEL E	$245.89 813
405 BETH DRIVE	
LOT 37 BLK A	
2ND RAVENNA PARK SEC OF	
LOCH ARBOR	
PB 13 PG 31	
AUSTIN JAMES M	$226.81 814
637 CALIBRE CREST PKWY #205	
LOT 42 BLK A	
2ND RAVENNA PARK SEC OF	
LOCH ARBOR	
PB 13 PG 31	
********DUNLAPS SUBD	********
********PB 10 PG 87	********
BARNES MELVIN L & MABEL	$100.68 815
3021 W 23RD ST	
LOTS 29 + 30	
MITCHELL MILDA S	$57.36 816
C/O LISA MITCHELL	
LOT 36	
********LINCOLN HEIGHTS SEC 2	********
********PB 10 PG 45	********
MOORE WILLIE C	$86.51 817
3048 TRUMAN BLVD	
LOT 1 BLK 2	
ROBSON ISAAC & MINNIE A	$109.59 818
404 LAUREL AVE S	
LOT 3 BLK 2	
HENDERSON JOHN + REBECCA	$329.03 819
P O BOX 96	
LOT 2 BLK 3	
ROBERTS DARLENE	$170.36 820
3339 TRUMAN AVE	
LOT 1 BLK 5	
********IDYLLWILDE OF LOCH ARBOR SEC	********
********PB 16 PGS 99 & 100	********
MORRIS JOHN G & BERNADETTE M	$2,581.62 821
1309 STONEBROOK DR	
LOT 16 BLK A	
IDYLLWILDE OF LOCH ARBOR	
SEC 4	
PB 16 PG 100	
PETRAS JANE E	$1,057.36 822
129 ALDEAN DR	
LOT 15 BLK C	
IDYLLWILDE OF LOCH ARBOR	
SEC 4	
PB 16 PG 100	
********SMITHS M M 2ND SUBD	********
********PB 1 PG 101	********
RUSSELL JOSEPHINE &	$43.50 823
SMITH RAYMOND L	
LOT 11 BLK A	
M M SMITHS 2ND SUBD	
PB 1 PG 101	
BURKE CATHA A	$287.70 824
2371 WATER ST	
LOT 13 BLK A	
M M SMITHS 2ND SUBD	
PB 1 PG 101	
SILAS JOHN L + ROSA L	$346.09 825
1404 LAKE AVE S	
LOT 24 BLK A	
P M SMITHS 2ND SUBD	
PB 1 PG 101	
SMITH CHERRY L	$121.09 826
1515 BELL ST	
LOT 25 BLK A	
M M SMITHS 2ND SUBD	
PB 1 PG 101	
BACON WILLIS S &	$16.11 827
SINGLETON CORINE	
E 88 FT OF S 117 FT OF LOT	
42 BLK A	
M M SMITHS 2ND SUBD	
PB 1 PG 101	
HALL GEORGE + ELMIRA	$58.81 828
P O BOX 255	
W 44 FT OF E 88 FT OF S	
1/2 OF LOT 46 BLK A	
M M SMITHS 2ND SUBD	
PB 1 PG 101	
WILLIAMS NORMA J	$58.86 829
1812 W REDDING PLACE	
W 44 FT OF S 172 OF LOT 46	
BLK A	
M M SMITHS 2ND SUBD	
PB 1 PG 101	
AKINS ISIAH JR & RUTH	$70.94 830
869 WILDSON BLVD	
W 1/2 OF N 100 FT OF LOT	
47 BLK A	
M M SMITHS 2ND SUBD	
PB 1 PG 101	
BROWN TAVI J	$88.94 831
P O BOX 470158	
E 66 FT OF S 1/2 OF LOT 48	
+ W 10 FT OF VACO ST ADJ ON E	
BLK A	
M M SMITHS 2ND SUBD	
PB 1 PG 101	
BUSH FREDDIE L & ALLEN AGNES E	$315.78 832
BUTLER ROSEANNER ET AL	
BEG 122.6 FT E OF NW COR	
LOT 101 BLK A RUN S 3 DEG	
30 MIN W 193 FT TO RR NELY	
ALONG RR 102.3 FT N 3 DEG	
30 MIN E 158.8 FT W 36.55	
FT TO POB PT OF LOTS 77 78	
+ 101 BLK A	
M M SMITHS 2ND SUBD	
PB 1 PG 101	
JACKSON ROBERT JR & MAE F	$231.43 833
1495 W 18TH ST	
BEG NW COR LOT 79 RUN E 160.5	
FT S 14 DEG 29 MIN W 105.02 FT	
S 14 DEG 33 MIN 25 SEC W 206.89 FT	
W 80 FT N 310 FT TO BEG BLK A	
MM SMITHS 2ND SUBD	
PB 1 PG 101	
JACKSON ROBERT & MAE	$1,914.19 834
1495 W 18TH ST	
LOT 80 BLK A	
M M SMITHS 2ND SUBD	
PB 1 PG 101	
SCOTT RUDOLPH JR +	$450.82 835
PEARLIE G	
BEG 102.1 FT E OF SW COR	
LOT 101 BLK A RUN E 102.1	
FT N 24 DEG 47 MIN E 143.8	
FT N 83 DEG 52 MIN W	
135.36 FT S 14 DEG 29 MIN	
W 143.8 FT TO BEG PT OF	
LOTS 101 102 + 103 BLK A	
M M SMITHS 2ND SUBD	
PB 1 PG 101	
WILLIAMS LILLIE B	$376.10 836
6340 STARKS RD	
PT LOT 1 BLK B DESC AS BEG	
133.14 FT S + 25 FT W OF	
INT CEN OF 16TH ST +	
ROOSEVELT AVE RUN N 56 DEG	
3 MIN 30 SEC W 92.86 FT S	
36 DEG 16 MIN 30 SEC W	
37.52 FT S 53 DEG 43 MIN	
30 SEC E 123.02 FT N 51.36	
FT TO BEG	
M M SMITHS 2ND SUBD	
PB 1 PG 101	
TURNER CORINE	$187.76 837
1409 SOUTHWEST RD	
PT LOT 1 BLK B DESC AS BEG	
270.39 FT S + 25 FT W OF	
INT CEN OF 16TH ST +	
ROOSEVELT AVE RUN N 53 DEG	
45 MIN 10 SEC W 173.93 FT	
S 36 DEG 16 MIN 30 SEC W	
36.6 FT S 53 DEG 45 MIN 30	
SEC E 199.29 FT N 42.9 FT	
TO BEG	
M M SMITHS 2ND SUBD	
PB 1 PG 101	
JOHNSON RUBY &	$200.72 838
DAVIS KENNETH	
PT LOT 1 BLK B DESC AS BEG	
330.35 FT S + 115.36 FT W	
OF INT CEN OF 16TH ST +	
ROOSEVELT AVE RUN N 53 DEG	
45 MIN 30 SEC W 138.71 FT	
S 36 DEG 16 MIN 30 SEC W	
25 FT S 61.02 FT E 126.66	
FT TO BEG	
M M SMITHS 2ND SUBD	
PB 1 PG 101	
MORGAN ORSCEOLA	$2,067.34 839
2020 OLD LAKE MARY RD	
LOT 4 + THAT PART OF LOT 7	
E OF SW RD (LESS N 32 FT +	
RY) BLK B	
M M SMITHS 2ND SUBD	
PB 1 PG 101	
NASH FABRICATING CO INC	$3,758.65 840
5841 BUTTERNUT DR	
LOT 25 BLK B	
M M SMITHS 2ND SUBD	
PB 1 PG 101	
LEESBURG ALBERT ATTN	$332.17 841
RANTSON E DAVIS	
LOT 34 + LOT 35 (LESS W	
125 FT + PART OF LOTS 26 +	
35 IN LINCOLN HTS SEC 2)	
BLK B	
M M SMITHS 2ND SUBD	
PB 1 PG 101	
NASH FABRICATING CO INC	$3,188.49 842
5841 BUTTERNUT DR	
LOT 36 (LESS W 125 FT)	
BLK B	
M M SMITHS 2ND SUBD	
PB 1 PG 101	
-----SEC 35 TWP 19 RNG 30--------	
SMITH MARY	$294.29 843
1703 W 13TH ST	
SEC 35 TWP 19S RGE 30E	
BEG 1350.62 FT W + 193 FT	
S OF NE COR RUN W 92.5 FT	
S 470 FT E 92.5 FT N 470	
FT	
COLLIER JIMMIE L & VERNICE W	$491.43 844
2602 W 20TH ST	
SEC 35 TWP 19S RGE 30E	
BEG 660 FT S + 1443.12 FT	
W OF NE COR RUN W 100 FT N	
150 FT E 100 FT S 150 FT	
TO BEG	
WALLACE ALFREDA	$540.84 845
904 13TH ST W	
SEC 35 TWP 19S RGE 30E	
BEG 2281 FT W + 710 FT S	
OF NE COR RUN E 25 FT S	
310 FT W 179.9 FT NE TO	
BEG (LESS S 25 FT)	
STEPHENS YONCILE C	$188.66 846
ROBINSON ALBERT	
SEC 35 TWP 19S RGE 30E	
BEG 2236 FT W & 693 FT S OF NE COR	
RUN S 25 FT W 179.9 FT NELY ON RD	
TO PT W OF BEG E TO BEG	
WALKER JOHNNY TRUSTEE	$532.52 847
P O BOX 2139	
SEC 35 TWP 19S RGE 30E	
BEG AT A PT 844.2 FT N +	
133 FT E OF SW COR RUN E 8	
FT N 185.5 FT W 8 FT S	
185.5 FT TO BEG	
AND	
35-19-30-519-0000-0090	
LOTS 9 10 & 11	
MAPLEWOOD	
PB 4 PG 91	
SANDEFUR-SPOLSKI DEV INC	$1,533.79 848
806 E 25TH STREET	
SEC 35 TWP 19S RGE 30E	
FROM SW COR RUN E 115.60 FT N	
226.92 FT NLY ON CURVE 421.69 FT	

NAME-LEGAL DESCRIPTION — TAX-COST

TO POB RUN E 187.17 FT N 169.44
FT W TO ELY R/W AIRPORT BLVD
SLY ALONG ELY R/W TO BEG
(LESS RD)
SANDEFUR-SPOLSKI DEV INC $2,596.04 849
806 E 25TH ST
SEC 35 TWP 19S RGE 30E
BEG 115.60 FT E & 24.83 FT N OF SW
COR RUN N 184.51 FT E 128.13 FT S
45 DEG 21 MIN 50 SEC E 92.10 FT S
144.51 FT W 168.57 FT NWLY ON
CURVE 39.10 FT TO BEG
(.8778 AC)
SANDEFUR-SPOLSKI DEVELOPMENT $606.87 850
INC
SEC 35 TWP 19S RGE 30E
BEG 810 FT N & 444 FT E OF SW COR
RUN S 167.03 FT W 158.88 FT N
167.86 FT E TO BEG (LESS RD)
COUNTRY CLUB SQUARE SHOPPING $46,157.70 851
CENTER LTD C/O R SPOLSKI
SEC 35 TWP 19S RGE 30E
BEG 115.60 FT E & 209.34 FT N OF
SW COR RUN N 17.50 FT NLY ON CURVE
394.97 FT E 303.78 FT N 88 DEG
37 MIN 55 SEC E 92.46 FT S 6.93 FT
E 101.18 FT S 90.36 FT N 10 FT
E 319.18 FT S 635.37 FT S 56 DEG
39 MIN W 469.77 FT W 120 FT N
144.51 FT N 45 DEG 21 MIN 50 SEC W
92.10 FT W 128.13 FT TO BEG
(LESS RD)
FLOYD DAVID & RUTH E $532.31 852
412 CLARKS CHAPEL RD
SEC 35 TWP 19S RGE 30E
BEG 1106.82 FT E + 40 FT N
OF SW COR RUN N 157 FT E
132 FT S 50 FT E 21 FT S
71 FT E 111 FT S 36 FT W
264 FT TO BEG
BEBERS HEIRS $585.62 853
147 LAKEVIEW DR S
SEC 35 TWP 19S RGE 30E
BEG INT S LI COUNTRY CLUB
RD & E LI OF SW 1/4 OF SW
1/4 OF SE 1/4 RUN W ON RD
125 FT S 125 FT E 125 FT N
TO BEG
********DE FORESTS ADD ********
********PB 1 PG 130 ********
MITCHELL MILDRED S & WILLIAM E $63.18 854
MITCHELL VALARIE
LOT A
MORGAN NETTIE LEE $420.94 855
1406 13TH ST W
LOT B
********FLA LAND + COLONIZATION ********
********COS ADD TO SOUTH SANFORD ********
********PB 1 PG 73 ********
LEE BARBARA J S $297.14 856
123 W PINE ST
LOT 1
JENKINS TOMMY L JR $569.56 857
P O BOX 87
LOTS 20 & 21
SMITH MARY W $427.33 858
1703 W 13TH ST
LOT 39
FLA LAND & COLONIZATION COS ADD
TO SOUTH SANFORD
PB 1 PG 73
HUNTER BETTY $102.33 859
1401 FOURTEENTH ST W
LOT 41
HOLLOWAY JOHNNIE & ELIZABETH $58.26 860
1400 FIFTEENTH ST W
LOT 46
KNIGHT PAMELA C $65.65 861
1204 FIFTEENTH ST W
LOT 48
CHERRY HERBERT LIFE EST $65.65 862
(THOMAS SONJA L C ET AL)
LOT 49
PRESTON LAWSON HEIRS $65.65 863
C/O BENNIE HATCHER
LOT 50
VANN WILLIE E $191.26 864
P O BOX 393
LOT 63
JONES CHARLIE B & JUANITA D $1,056.23 865
1316 DOUGLAS ST
LOT 70
CHERRY HERBERT LIFE EST $410.21 866
(THOMAS SONJA L C ET AL)
LOT 77
CHERRY HERBERT LIFE EST $65.65 867
(THOMAS SONJA L C ET AL)
LOT 78
KNIGHT WILMA M HEIRS $301.10 868
1404 W 16TH ST
LOT 84
********LINCOLN COURT ********
********PB 4 PG 20 ********
JONES MARGARET A $139.53 869
614 SANFORD AVE
LOT 1 (LESS E 2 FT FOR
WALKWAY)
JONES MARGARET A $40.48 870
614 SANFORD AVE
LOT 9 (LESS E 2 FT FOR
WALKWAY)
JORDAN ALBERTA B $143.72 871
1311 SHEPHERD AVE
LOT 19
********GEORGIA ACRES ********
********PB 7 PG 52 ********
ALEXANDER REGINA JR & MORGAN $50.62 872
ORSCEOLA & ALEXANDER FREDERICK
LOT 1
SMITH MARY W $51.86 873
1703 THIRTEENTH ST W
LOT 2
SMITH MARY W $530.89 874
1703 THIRTEENTH ST W
LOT 3
INGS EDWARD $49.18 875
1214 CONLEY ST W
LOT 8
WINN C S $338.10 876
2310 FIRST ST W
LOT 14
BLACK JOHN C HEIRS $50.62 877
C/O NELLIE B BLACK
LOT 15
INGS EDWARD L $50.62 878
1214 W CONLEY ST
LOT 16
INGS EDWARD L $50.62 879
1214 W CONLEY ST
LOT 18
INGS EDWARD L $50.62 880
1214 W CONLEY ST
LOT 19
SANDERS ROBERT + LIZZIE $133.85 881
1324 OLEANDER AVE
LOT 29
HART JOSEPHINE $132.64 882
1501 W 13TH PLACE
LOT 30
INGS EDWARD L $52.10 883
1214 W CONLEY ST
LOT 36
********BOYKIN PLACE ********
********PB 7 PG 20 ********
BELL LINDA A $236.82 884
1712 EIGHT ST W
LOT 1
BAILEY ROBERT & MAMIE C/O $224.49 885
EVA WILLIAMS & J RUSSELL
LOT 13
WILLIAMS EVA BROOKS $240.02 886
ATTN J RUSSELL
LOT 16
WILLIAMS EVA BAILEY $198.89 887
ATTN J RUSSELL
LOT 17
********ELNORA SQUARE AMENDED PLAT ********
********DB 113 PG 482 ********
NELSON BONITA M PERSONAL REP $667.02 888
850 CHARLOTTE ST
LOT
AMENDED PLAT ELNORA SQUARE
DB 113 PG 482
MIMS THELMA $86.75 889
1710 W 15TH ST
LOT 15 (LESS W 5 FT)
AMENDED PLAT ELNORA SQUARE
DB 113 PG 482
********ASSESSORS MAP OF LOTS 44 + ********
********S BLK A ********
********M M SMITHS 2ND SUBD ********
REED QUEEN E $316.80 890
215 ACADEMY CT
LOT 9
WALTERS DALLARD T $56.76 891
731 SUMMERLAND DR
LOT 30
HARRELL CHARLES $408.72 892
6424 33RD ST N
LOTS 11 + 12
********CATES ADD ********
********PB 3 PG 64 ********
BARRINGTON WILLIAM & YUUANA B $61.39 893
146 BETHUNE CIR
BEG N 35 DEG 48 MIN E 183
FT OF MOST SLY COR LOT 17
RUN N 35 DEG 48 MIN E
69.97 FT N 54 DEG 12 MIN
W 68.28 FT S 35 DEG 48 MIN
W 69.97 FT S 54 DEG 12 MIN
E 68.28 FT TO BEG
IVEY MERLE HEIRS $112.01 894
1010 W 16TH ST
S 10 FT OF LOT 11 + ALL
LOT 12 + BEG NW COR LOT 13
RUN E 96 FT S 15 FT S 35
DEG 48 MIN W 46.23 FT W
68.90 FT N 52.5 FT TO BEG
BURKE CELESTE P & MOORE $53.47 895
FANNIE & BESSENT DOROTHY
BEG 2.5 FT S OF NW COR LOT
14 RUN E 68.90 FT S 35 DEG
48 MIN W 117.56 FT N 95.35
FT TO BEG
********ROAD SIDE PARK ********
********PB 4 PG 1 ********
BOOKHARD MILDRED $46.44 896
1404 VALENCIA CT E
LOT 13
BOOKHARD MILDRED $46.44 897
1404 VALENCIA CT E
LOT 14
********ASSESSORS MAP OF LOTS 54 + ********
********55 OF M M SMITHS 2ND SUBD ********
********DB 105 PG 330 S C R ********
HERRING HARRELL $112.70 898
102 BARTON ST
LOTS 1 2 & 3
PERKINS MOSES + ALICE $347.89 899
2001 W 16TH ST
E 67 FT OF LOT A
********DORSEYS SUBD ********
********PB 4 PG 9 ********
BACON WILLIS S $235.83 900
SINGLETON CORINE
LOT 4
BACON WILLIS S & $28.44 901
SINGLETON CORINE
LOT 5
********PINE LEVEL ********
********PB 6 PGS 36 + 37 ********
JONES L E $87.82 902
1404 LAKE AVE
S 100 FT OF E 105 FT OF
LOT A
HOLLOMAN EDNA P $346.42 903
1710 PEACH AVE
LOT 10 BLK 1
SMITH MARY $289.59 904
1703 W 13TH ST
LOT 20 BLK 1
JONES THELMA A $139.23 905
1405 W 16TH ST
E 17 FT OF LOT 4 + ALL LOT
5 BLK 2
IRWIN GEORGE SR $59.98 906
1313 W 17TH STREET
LOT 8 BLK 2
EDGE CARLTON B & FRANKIE M $202.34 907
P O BOX 111
LOT 6 BLK 3
BACON ALMA B $59.99 908
ATTN CELIA MAE TOWNSEND
LOT 7 BLK 3
ADDISON JOHN A $59.98 909
8 SUNDEW LANE
LOT 9 BLK 3
IRWIN GEORGE E SR $363.65 910
1313 W 17TH ST
LOT 13 BLK 3
BROWN JOSEPHINE $59.98 911
P O BOX 313
LOT 14 BLK 3
LATSON AUDREY H $442.22 912
1510 18TH ST W
LOT 16 BLK 3
WILLIAMS EDGAR + VELMA $117.86 913
1605 W 17TH ST
LOTS 17 + 18 BLK 3
WILLIAMS EDGAR + VELMA $117.86 914
1605 W 17TH ST
LOTS 19 + 20 BLK 3
JENKINS DELORIS $131.86 915
1609 STRAWBERRY AVE
LOT 4 (LESS N 9 FT) BLK 7
JENKINS DELORIS $222.56 917
1609 STRAWBERRY AVE
LOT 5 BLK 7
CONTER GUSSIE $36.11 918
1011 PEACH AVE
LOT 3 BLK 8
WILLIAMS GARY $816.05 919
P O BOX 4198
LOT 5 6 & 7 BLK 9
JONES JEROME JR & GLORIA A $74.03 920
1901 W 18TH ST
LOTS 8 9 + 10 BLK 9
GRANT EARNEST & DELORIS $36.11 921
2080 AIRPORT RD W
LOT 3 BLK 11
GRANT EARNEST JR & DELORIS $36.11 922
2080 AIRPORT BLVD W
LOT 4 BLK 11
THOMAS LINDA B $250.61 923
2 SANDPIPER HILL
LOTS 7 TO 10 BLK 11
IRWIN GEORGE E SR $138.11 924
1515 W 17TH ST
LOTS 11 TO 14 BLK 11
HICKS RICARDO $36.11 925
1912 SW RD
LOT 1 BLK 12
HICKS RICARDO $36.11 926
1912 SW RD
LOT 2 BLK 12
DAVIS FELTON A HEIRS $67.84 927
C/O THERESA M ROSS
LOTS 15 + 16 BLK 14
GRAHAM ERNEST E $242.88 928
1608 PEACH AVE
LOT 20 BLK 20
SMITH RAYMOND L $639.83 929
1515 BELL ST
LOT 25 BLK 20
SMITH EDNA P $421.29 930
1900 W 18TH ST
LOT 28 BLK 20
SMITH DEWEY & EDNA P $209.21 931
1900 W 18TH ST
LOTS 29 & 30 BLK 20
HALL GEORGE M + ELMIRA J $411.19 932
P O BOX 255
LOTS 21 TO 30 BLK 21
ISAAC CORNELIA HEIRS $82.88 933
C/O JUANITA JOHNSON
LOTS 27 + 28 BLK 22
JACKSON ROBERT LIFE EST $231.86 934
(JACKSON ROBERT JR)
LOTS 29 + 30 BLK 22
********DIXIE ********
********PB 2 PG 103 ********
CROSS CHARLES E SR $1,329.37 935
1910 DIXIE WAY
LOT 12
DAVIS JIMMIE L S $120.53 936
JACKSON GLORIA J O
LOT 14
JACKSON GLORIA J D E $795.01 937
JACKSON HERMAN J
LOT 15
DAVIS GREGORY & BELINDA $165.87 938
2213 13TH ST W
LOT 16 (LESS E 100 FT)
MILLER WILLIE C $113.43 939
119 ANDERSON AVE
LOT 17
MILLER WILLIE C $821.13 940
1301 DIXIE WAY
LOT 18
GRANT ERNEST + DELORES $229.76 941
2080 AIRPORT BLVD W
LOTS 20 + 21
MILLER WILLIE C $460.99 942
119 ANDERSON
LOT 29
SMITH LEONARD & JOYCE L $742.18 943
1420 ROOSEVELT AVE
LOT 33
BEAMON JESSIE HEIRS $120.53 944
C/O LORENZO THOMPSON
LOT 34
CHERRY HERBERT $164.86 945
1220 W 13TH ST
LOT 36 (LESS N 50 FT OF E
115 FT & W 30 FT) & LOT 37
(LESS W 30 FT)
********ACADEMY MANOR UNIT C1 ********
********PB 13 PG 93 ********
BROOKEN ELMER A & BERNICE J $178.10 946
100 ACADEMY AVE
LOT 1
ACADEMY MANOR UNIT ONE
PB 13 PG 93
HENDERSON CHARLES L & $477.12 947
HENDERSON JOHN A & SUSAN F
LOT 2
ACADEMY MANOR UNIT 1
PB 13 PG 93
COLLINS THOMASENA $802.22 948
106 ACADEMY AVE
LOT 3
ACADEMY MANOR UNIT ONE
PB 13 PG 93
ALLEN MARY S $905.89 949
112 ACADEMY AVE
LOT 7
ACADEMY MANOR UNIT 1
PB 13 PG 93
SMITH MARY $793.85 950
1703 W 13TH ST
LOT 8
ACADEMY MANOR UNIT ONE
PB 13 PG 93
SPENCER STELLA S $838.67 951
124 ACADEMY AVE
LOT 13
ACADEMY MANOR UNIT ONE
PB 13 PG 93
LONG LUCILLE $312.11 952
134 ACADEMY AVE
LOT 18
ACADEMY MANOR UNIT ONE
PB 13 PG 93
MORGAN LOIS C & MORGAN DENISE $178.10 953
L & MORGAN GWENDOLYN ET AL
LOT 19
ACADEMY MANOR UNIT 1
PB 13 PG 93
WILLIAMS ELIJAH & DALE E $313.13 954
148 ACADEMY AVE
LOT 25
ACADEMY MANOR UNIT ONE
PB 13 PG 93
LAWRENCE DOROTHY D $415.06 955
142 ACADEMY AVE
LOT 28
ACADEMY MANOR UNIT 1
PB 13 PG 93
AIKENS EARNEST J & VINNIE $406.66 956
102 BETHUNE CIRCLE
LOT 48
ACADEMY MANOR UNIT 1
PB 13 PG 93
WATSON THOMAS H JR & SHELLIE A $288.22 957
118 BETHUNE CIR
LOT 56
ACADEMY MANOR UNIT 1
PB 13 PG 93
WRIGHT ALTAMEASE $368.26 958
117 BETHUNE CIRCLE
LOT 74
ACADEMY MANOR UNIT 1
PB 13 PG 93
JACKSON CHARLIE JR & FRANCINA $1,158.35 959
103 BETHUNE CIR
LOT 88
ACADEMY MANOR UNIT 1
PB 13 PG 93
BARRINGTON WILLIAM & YUUANA $107.18 960
146 BETHUNE CIR
LOT 91
ACADEMY MANOR UNIT 1
PB 13 PG 93
********WEST SANFORD REALTY CO ********
********SUBD ********
********PB 5 PG 96 ********
DAVIS ROSA LEE $43.09 961
2617 33RD AVE E
LOTS 1 + 2 BLK F
HOLLIS WILLIE & CHARLIE J $43.60 962
HOLLIS
LOT 7 BLK G
MATTHEWS MARION & ALICESTINE D $43.60 963
1100 W 16TH STREET
LOT 8 BLK G
HOLT CYNTHIA E $415.65 964
HOLT MATTIE
LOTS 5 + 6 BLK I
DANIELS JAMES R & REGINA D $43.60 965
117 MCRAY BLVD
LOT 10 BLK I
BOSTON WARREN & MADELYN $622.96 966
1313 OLIVE AVE
LOTS 3 + 4 BLK J
********LOCKHARTS SUBD ********
********PB 3 PG 70 ********
SHEPPARD WALLACE $724.35 967
1798 LINCOLN AVE
LOT 3 BLK 1
HUNTER OLIVIA G $277.60 968
346 FURMAN ST
LOT 5 BLK 1
OLIVER LOWMAN J & FRANCES $198.64 969
2736 BUNGALOW BLVD
LOTS 7 + 8 BLK 1
BAILEY VICTORIA & $53.35 970
BAILEY WILLIE
LOT 9 (LESS W 50 FT) BLK 1
SHARPE THELMA F LIFE EST $184.51 971
(DOLLISON MARY C)
LOTS 1 + 2 BLK 2
CLINES CHARLOT HEIRS $154.53 972
C/O HENRY BRADLEY
LOT 19 BLK 2
SPEED CARLES & MARGARET M $44.40 973
1301 RAILROAD
LOT 20 BLK 2
SPEED CARLES + MARGARET M $44.40 974
608 S CHERRY ST
LOT 21 BLK 2
SANDERS NATHANIEL & DOROTHY $448.05 975
RT 7 BOX 68
LOTS 22 + 23 BLK 2
WILLIAMS VELMA M E $219.18 976
WILLIAMS EDGAR
LOTS 8 9 & 10 & 1/2 OF
VACD ALLEY ON E BLK 3
COLLIER JIMMIE L & $195.72 977
VERNICE W
LOTS 23 & 24 & 1/2 OF VACD
ALLEY ON W BLK 3
GARVIN MAJOR JR HEIRS $203.52 978
1841 MC CARTHY AVE
LOT 10 BLK 4
CARTER WILLIE J SR & MARY R $418.31 979
2760 ALEXANDER AVE
LOTS 11 + 12 BLK 5
FIELDS OMSTEAD M HEIRS $44.40 980
C/O OLMSTEAD FIELDS JR
LOT 15 BLK 5
HICKS SHARON E $44.40 981
22 LAKE MONROE TERR
LOT 16 BLK 5
COPPER MINNIE MAE $209.39 982
1801 HAWKINS AVE
LOT 1 BLK 6
OWENS GEORGIA M $44.40 983
WILLIAM CLARK CT
LOT 4 BLK 6
BROWN BARNEY $160.69 984
C/O CHESTER BROWN JR
LOTS 15 + 16 BLK 6
LAURENCE ISAIAH HEIRS $129.02 985
C/O BEULAH LAWRENCE HARRIS
LOTS 17 18 + 19 BLK 6
HARRIS BEULAH L $44.40 986
2231 GREEN WAY
LOT 20 BLK 6
GIBSON WILLIE J + CORINE $65.92 987
1031 HAWKINS AVE
LOTS 23 + 24 BLK 6
PETO ELIZABETH HEIRS $44.40 988
C/O ROSA REED
LOT 4 BLK 7
FREDERICK CHARLOTTE $165.97 989
P O BOX 2572
LOT 10 + S 25 FT OF LOT 9
BLK 7
GREEN EMMETT + EVELYN $171.32 990
3237 HERRING AVE
LOTS 13 14 15 + 16 BLK 7
HALL BENJAMIN J & YVONNE F $190.97 991
834 VALENCIA CT N
LOTS 1 + 2 BLK 8
STRIPLING CORA $44.40 992
2261 DOLAR WAY
LOT 22 BLK 10
MORRIS BERNARD A & $427.54 993
MORRIS GEORGE C
ALL OF LOTS 9 18 19 & 20 &
PT OF LOT 24 & VACD ALLEYS BLK 12
DESC AS BEG NW COR LOT 9 RUN
S 94.02 FT N 27 DEG 44 MIN 17 SEC E
17.50 FT N 62 DEG 15 MIN 43 SEC W
3 FT N 27 DEG 44 MIN 17 SEC E
19.38 FT S 62 DEG 15 MIN 43 SEC E
150 FT S 27 DEG 44 MIN 17 SEC W
150 FT N 62 DEG 15 MIN 43 SEC W
108.86 FT S 60 DEG 8 MIN 38 SEC W
15.30 FT N 102.65 FT TO BEG
(.5948 AC)
SPENCER RICHARDO E $44.40 994
2710 W 22ND ST
LOT 2 BLK 13
WHACK ZENE C $137.93 995
MATTHEWS MARION
LOT 6 BLK 13
PURCELL VERA O $430.44 996
99 N.W. 98TH STREET
LOTS 11 + 12 BLK 13
NIEMHUIS BREO A & WANDA Z $13.65 997
1437 29TH ST
LOT 4 BLK 15
HOLLIS CHARLIE J & CHEREE D $297.64 998
2210 HAWKINS AVE
LOTS 11 & 12 BLK 16
********DAMERONS ADD ********
********PB 3 PG 88 ********
JENKINS WILLIE A & WILLIE L & $45.09 999
CHARLIE & LEROY JENKINS
LOTS 1 + 2 BLK 1
DAVIS M L $139.15 1000
2113 HARRISON ST
LOTS 1 2 + 3 BLK 3
VICKERS ROBERT + ANNIE M $303.75 1001
C/O BETTY VICKERS
LOTS 19 20 + 21 BLK 4
********MAPLEWOOD ********
********PB 4 PG 91 ********
BERNOSKY WILLIAM B & ELLEN E $390.97 1002
1001 VIHLEN RD
LOTS 1-6
********COUNTRY CLUB MANOR UNIT 1 ********
********PB 11 PG 35 ********
PIATT EDWARD W JR & BOBBIE J $641.73 1003
118 COUNTRY CLUB CIR
LOT 12 BLK A
SWAIN RICHARD E & NANCY J $202.83 1004
102 HAYS DR
LOT 7 BLK B
PULLINS ROBERT W & JUDY P $328.93 1005
109 GARRISON DR
LOT 2 BLK C
PILCHER BARTON B TRUSTEE $1,625.88 1006
2595 SANFORD AVE
LOT 1 BLK C
MILLER MARVIN M & LOIS E $196.17 1007
104 ANDERSON CIR
LOT 1 BLK E
********COUNTRY CLUB MANOR UNIT 2 ********
********PB 11 PG 100 ********
SHELTON STELLA C E $180.16 1008
SHELTON BETTY J TCAR
LOT 7 BLK A
HUD $227.70 1009
C/O SINGLE FAMILY PROP DISP
LOT 18 BLK B
RODRIGUEZ JOSE $242.38 1010
137 COUNTRY CLUB CIR
LOT 25 BLK B
HENIS THERESA F $169.60 1011
P O BOX 602
LOT 2 BLK D
SANCZUK GEORGE S + SALLY A $316.90 1012
129 GARRISON DR
LOT 3 BLK E
PLEMONS ARTIST W & BARBARA A $487.31 1013
P O BOX 1861
LOT 6 BLK E
COGBURN DEWEY R SR & DIANA M $425.96 1014
ATTN DIANA TILLEY
LOT 1 BLK F
PILCHER BARTON B TRUSTEE $938.45 1015
2595 SANFORD AVE
LOT 6 BLK F
********COUNTRY CLUB MANOR UNIT 3 ********
********PB 12 PGS 75 + 76 ********
HENDERSON ODESSA M E $385.06 1016
THOMAS LINDA
LOT 4 BLK B
COB CORP $1,000.07 1017
2595 SANFORD AVE
LOT 7 BLK D
SPARKMAN LEE & MARY J $1,076.68 1018
448 OSCEOLA RD E
LOT 12 BLK D
TOBIN FRANCIS J & MARY E $990.96 1019
3377 OHIO AVE
LOT 13 BLK D
COOPER ROBERT OR RHEA LIFE EST $706.99 1020
(ENGLISH CALVIN)
LOT 16 BLK D
WILLIAMS FRANK L & VIRGINIA A $546.91 1021
224 BRADSHAW DRIVE
LOT 21 BLK D
WHITTEN HARRY D & ERIKA M $192.74 1022
124 MAYFAIR CIRCLE
LOT 3 BLK H
BARRETO CARMELO S & ALBA N $202.09 1023
137 CLUB RD
LOT 9 BLK H
CLARK MELVIN H $511.17 1024
C/O MILDRED CLARK
LOT 8 BLK I
********ACADEMY MANOR UNIT C2 ********
********PB 16 PG 24 ********
REDDING TYRONE & SHERONO $237.48 1025
2231 TUSKEGEE ST
LOT 8
ACADEMY MANOR UNIT 2
PB 16 PG 24
MC CLARY MARY L $588.70 1026
P O BOX 4147
LOT 15
ACADEMY MANOR UNIT 2
PB 16 PG 24
BARNES LILLIE E $573.42 1027
BARNES JILL M
LOT 16
ACADEMY MANOR UNIT 2
PB 16 PG 24
SHEPARD ALEXANDER C $1,073.89 1028
124 NEW HAMPSHIRE ST
LOT 47
ACADEMY MANOR UNIT 2
PB 16 PG 24
MC CRAE EDDIE JR + JOSIE $537.45 1029
131 YALE DR
LOT 33
ACADEMY MANOR UNIT 2
PB 16 PG 24
MC CLARY VERONICA E $525.89 1030
HOPKINS DARRELL TCAR
LOT 56
ACADEMY MANOR UNIT 2
PB 16 PG 24
********SANFORD COMMERCE PARK ********
********PB 31 PG 67 ********
BRYANT AND DEHNER ALUMINUM INC $2,497.06 1031
124 COMMERCE WAY
E 50 FT OF LOT 10 & ALL LOT 11
********SOUTH SANFORD ********
********PB 1 PG 94 ********
CHERRYS' REAL ESTATE AGENCY & $42.00 1032
GENERAL CONTRACTING CO INC
S 1/2 OF LOT 3 BLK A
THOMAS SONJA L C & KNIGHT $609.69 1033
PAMELA P C & CHERRY ERROL M
LOT 7 BLK A
CHURCH ALLEN CHAPEL AFRICAN $161.71 1034
METHODIST EPISCOPAL
LOTS 8 + 9 BLK A
DAVIS TURNER HEIRS $81.90 1035
C/O THEOPHILUS TRENT
LOT 12 BLK A
MC COY VERONICA R $426.94 1036
1301 13TH ST W
LOT 21 BLK B
CHERRYS REAL EST AGENCY & $381.67 1037
GEN CONTR CO INC
LOT 24 BLK B
SPEARS WILLIAM B $15.40 1038
PO BOX 1473
W 10 FT OF LOT 28 BLK B
JACKSON CHARLES & FRANCINA $151.31 1039
103 BETHUNE CIRCLE
N 45 FT OF S 95 FT OF LOTS
37 + 38 BLK C
WILSON ESTELLA HEIRS $229.30 1040
C/O RUBY W COMBS & J W JOHNSON
LOTS 39 + 40 BLK C
JONES CHARLIE B & $989.97 1041
BACON EVANS J JR
LOT 46 BLK D
FRANKLIN THELMA J $236.82 1042
1021 PECAN AVE
LOT 53 BLK D
REIN HARRY $83.37 1043
1817 WINGFIELD DR
S 55 FT OF LOT 57 BLK D
********SMITHS M M 2ND SUBD ********
********PB 1 PG 100 ********
DESIGNED STRUCTURES INC $1,492.58 1044
P O BOX 426
LOTS 57 & 58 (LESS S 136 FT E
E 265 FT OF N 393 FT OF S 481 FT E
BEG 481 FT N OF SE COR OF LOT 58
RUN W 235 FT N 140 FT W TO ELY R/W
SOUTHWEST RD NELY ON ELY R/W
284.69 FT E TO A PT N OF BEG S TO
BEG)
M M SMITHS 2ND SUBD
PB 1 PG 100
FYOCK J SCOTT & ANTOINETTA M $1,977.23 1045
631 HARNI DR
LOT 61 (LESS E 150 FT & N
417.16 FT)
MM SMITHS 2ND SUBD
PB 1 PG 100
WELLS ROBERT G & GLYNDA O $453.97 1046
2752 COUNTRY CLUB RD
PT LOT 61 DESC AS BEG 100 FT S
OF NW COR RUN E 305 FT S 314.43 FT
W 304.99 FT N 317.33 FT [illegible]
(2.21 AC)
MM SMITHS 2ND SUBD
PB 1 PG 100
-----SEC 36 TWP 19 RNG 30-------
SMITH SYLVIA L $633.41 1047
425 W 18TH ST
SEC 36 TWP 19S RGE 30E
E 134 FT OF N 132 FT OF W
315 FT OF S 1/2 OF SW 1/4
OF NE 1/4 (LESS ALLEY)
WASHINGTON HUBERT E $29.53 1048
CYNTHIA A
SEC 36 TWP 19S RGE 30E
BEG 319 FT S + 210 FT E OF
NW COR OF NE 1/4 OF NW 1/4
RUN S 116 FT W 31 FT N 116
FT E 31 FT
CHON KWANG S & JAE Y $812.28 1049
4419 S SEMORAN # 4
SEC 36 TWP 19S RGE 30E
FORMER ACL R/W BET 12TH +
13TH STS IN NW 1/4 OF NW
1/4
GUESS CHUCKY E $3,992.80 1050
P O BOX 404
SEC 36 TWP 19S RGE 30E
BEG NW COR OF E 1/2 OF NW 1/2 OF
SW 1/4 OF NW 1/4 RUN E 157 FT
S 93.27 FT E 107 FT S 101.19 FT
W 264 FT N 194.46 FT TO BEG
(LESS W 40 FT FOR RD)
GUESS CHUCKY E $1,251.38 1051
P O BOX 404
SEC 36 TWP 19S RGE 30E
BEG 157 FT E OF NW COR OF E 1/2
OF NW 1/4 OF SW 1/4 OF NW 1/4 RUN
E 107 FT S 93.27 FT W 107 FT
N 93.27 FT TO BEG
RED BIRD REALTY HOLDINGS INC $797.25 1052
2502 ROCKY POINT DR
SEC 36 TWP 19S RGE 30E
W 50 FT OF S 164 FT OF E
165 FT OF W 1/2 OF NW 1/4
OF SW 1/4 OF NW 1/4
CURRIE GEORGE W $761.04 1053
4030 LAKE HARNEY CIR
SEC 36 TWP 19S RGE 30E
E 100 FT OF N 78.35 FT OF
S 300 FT OF NW 1/4 OF NE
1/4 OF SE 1/4 (LESS R/W)
********WELLINGTONS ADD TO SANFORD ********
********PB 1 PG 119 ********
SMITH GRACE S $559.63 1054
1417 OAK AV
LOTS 22 + 23
WELLINGTONS ADD
PB 1 PG 119
********KEELEYS ADD TO SANFORD ********
********PB 2 PG 66 ********
RABORN MARION L JR & MILDRED R $640.02 1055
214 FIFTEENTH ST W
W 79.6 FT OF LOT 9 + W
84.6 FT OF LOTS 10 + 11
S C KEELEYS ADD TO SANFORD
PB 2 PG 66
********ORANGE HEIGHTS AMENDED ********
********PLAT ********
********PB 4 PG 84 ********
MID FLORIDA FAST FOODS $773.16 1056
SANFORD I INC
LOT 4
AMENDED PLAT OF ORANGE HEIGHTS
PB 4 PG 84
********SANFORD HEIGHTS ********
********PB 2 PG 63 ********
ABIR STEVEN J & ELIZABETH H $719.02 1057
403 W 19TH ST
E 1.66 FT OF LOT 64 + ALL
LOT 65
GALLOWAY STARLIN & LOIS M $572.51 1058
2920 N HWY 426
E 40 FT OF LOT 92
KIDDY BERNARD S $1,453.24 1059
431 NINETEENTH ST W
LOTS 110 + 111
MILLER WILLIAM M & CAROLYN J $2,097.20 1060
1820 S PARK AVE
S 1/2 OF LOT 129 + ALL
LOTS 130 + 131 (LESS E 5
FT)
********MARKHAMS PARK PROPERTY ********
********PB 3 PG 79 ********
ALFORD STEVEN D & VICKY L $213.13 1061
1610 PALMETTO AVE
ALL SOUTH OF ROAD & WEST
OF PALMETTO AVE BLK A
********MARKHAM PARK HEIGHTS ********
********PB 1 PG 78 ********
MONFORTON E A & FLORENCE S $18.55 1062
*
E 14 FT OF LOTS 5 & 6 & S 1/2
OF VACD ALLEY ADJ ON N
KEITH ROBERTA E $635.03 1063
KEITH CEDRIC B JTS
W 50 FT OF LOT 2 + ALL LOT
3 + E 2 FT OF LOT 4 BLK H
TERWILLIGER CLYDE A & $653.05 1064
JACQUELINE R
LOT 4 (LESS E 2 FT) BLK H
BROWN DEDRA P PERSONAL REP $1,605.21 1065
P O BOX 1764
LOTS 1 + 2 BLK I
PAYTON JOSEPH R $1,538.17 1066
P O BOX 2084
LOTS 3 + 4 (LESS W 5 FT)
BLK I
********GARNERS ADD TO MARKHAM ********
********PARK HEIGHTS ********
********PB 1 PG 81 ********
FOSTER MICHAEL A & $422.90 1067
HARVEY BERNARD L JR TCAR
LOT 13 BLK R
N H GARNERS ADD TO
MARKHAM PARK HEIGHTS
PB 1 PG 81
********FRENCH PROPERTY SUBD OF ********
********PB 7 PG 10 ********
ICE ENTERPRISES OF MID-FLORIDA $1,999.87 1068
INC
LOT 3
SUBD OF A W FRENCH
PROPERTY
PB 7 PG 10
********SHERMANS PLAT ********
********DB 156 PG 61 ********
BOLEN C E PERSONAL REP $131.74 1069
707 16TH ST N
W 50 FT OF TRACT 1 + ALL
TRACT 10 & S 1/2 OF VACD ST
ON N
A L SHERMANS PLAT
DB 156 PG 61
JONES LAWRENCE E $240.67 1070
1406 LAKE AVE
TRACT 2
A L SHERMANS PLAT
DB 156 PG 61
BOLEN C E PERSONAL REP $34.04 1071
707 16TH ST N
E 45 FT OF TRACT 6
A L SHERMANS PLAT
DB 156 PG 61
********LEAVITTS SUBD W F ********
********PB 1 PG 27 ********
HOWARD LILLIAN & MANTON $224.54 1072
CURTIS & MANTON LUCIOUS TCAR
S 63 FT OF E 100 FT OF
LOT 5
W F LEAVITTS SUBD
PB 1 PG 27
MORRIS ROBERT $21.96 1073
1603 WILLIAMS AVE
LOT 11
W F LEAVITTS SUBD
PB 1 PG 27
********CHAPPELLS SUBD A D ********
********PB 1 PG 71 ********
SMITH MARY $213.86 1074
1703 W 13TH ST
LOTS 1 + 2 BLK G
A D CHAPPELLS SUBD
PB 1 PG 71
HALL JOHN A + LESSIE M $79.53 1075
901 W 13TH ST
W 50 FT OF E 150 FT OF N
165 FT OF S 245 FT OF
UNPLATTED PART BLK G
A D CHAPPELLS SUBD
PB 1 PG 71
WASHINGTON ERNEST R $28.81 1076
P O BOX 1323
S 100 FT (LESS E 200 FT)
OF UNPLATTED PART BLK G
A D CHAPPELLS SUBD
PB 1 PG 71
POITIER EARTHA C ET AL $433.96 1077
3880 WOLFCREEK CIR SW
LOTS 10 + 11 BLK G
A D CHAPPELLS SUBD
PB 1 PG 71
BOLEN C E PERSONAL REP $118.72 1078
707 16TH ST N
LOTS 15 16 & 17 & N 1/2 OF
VACD ST ON S BLK G
A D CHAPPELLS SUBD
PB 1 PG 71
CALHOUN ZENEPHA $121.95 1079
607 HICKORY AVE
LOTS 18 & 19 & N 1/2 OF
VACD ST ON S BLK G
A D CHAPPELLS SUBD
PB 1 PG 71
BLACK MALACHI JR HEIRS $225.65 1080
1311 SHEPHERD AVE
LOT 21 BLK G
A D CHAPPELLS SUBD
PB 1 PG 71
SUN BANK $54.24 1081
2910 ORLANDO DR S
E 1/2 OF LOT 27 BLK G
A D CHAPPELLS SUBD
PB 1 PG 71
STEVENS BERTHA W $59.14 1082
1212 16TH ST W
LOT 30 BLK G
A D CHAPPELLS SUBD
PB 1 PG 71
JONES ARTHUR A $255.95 1083
ATTN ARNETTA J FOSTER
LOTS 31 + 32 BLK G
A D CHAPPELLS SUBD
PB 1 PG 71
CHURCH FULL DELIVERANCE OF $59.14 1084
JESUS INC C/O REV W E FREEMAN
LOT 40 BLK G
A D CHAPPELLS SUBD
PB 1 PG 71
MORRIS DAN + MAGGIE $217.28 1085
1508 WILLIAMS ST
LOTS 48 49 + 50 BLK J
A D CHAPPELLS SUBD
PB 1 PG 71
THOMAS SONJA L C & KNIGHT $28.81 1086
PAMELA P C & CHERRY ERROL M
ALL UNPLATTED PT & S 1/2 OF
VACD ST ON N BLK J
A D CHAPPELLS SUBD
PB 1 PG 71
THOMAS SONJA L C & KNIGHT $23.83 1087
PAMELA P C & CHERRY ERROL M
ALL UNPLATTED PT & S 1/2 OF
VACD ST ON N BLK K
A D CHAPPELLS SUBD
PB 1 PG 71
SCOTT BURDA $698.46 1088
C/O BETTY VICKERS
W 150 FT OF LOT 60 + W 200
FT OF S 15 FT OF LOT 61
BLK K
A D CHAPPELLS SUBD
PB 1 PG 71
CHERRY HERBERT $177.78 1089
1220 W 13TH ST
N 35 FT OF E 110 FT OF LOT
61 & LOT 62 (LESS W 115 FT)
& E 110 FT OF LOTS 63 & 64
BLK K
A D CHAPPELLS SUBD
PB 1 PG 71
FOSTER ARNETTA J $15.28 1090
1120 W 14TH ST
E 35 FT OF W 70 FT OF LOT 65
BLK K
A D CHAPPELLS SUBD
PB 1 PG 71
LONG EDNA P A $200.00 1091
3085 BUNGALOW BLVD
E 38 3/4 FT OF LOT 65
BLK K
A D CHAPPELLS SUBD
PB 1 PG 71
MOORE MARY H $165.22 1092
P O BOX 1919
W 77 1/2 FT OF E 116 1/4
FT OF LOT 65 BLK K
A D CHAPPELLS SUBD
PB 1 PG 71
********PARTINS SUBD OF LOT 27 ********
********SOUTH SANFORD ********
********DB 113 PG 33 ********
SPEED MARGARET $63.68 1093
1301 RAILROAD AVE
LOT 1
SPEED MARGARET $41.01 1094
1301 RAILROAD AVE
LOT 2
********GOLDEN GATES AMENDED PLAT ********
********PB 14 PG 11 ********
MATHIS EVELYN $83.67 1095
P O BOX 495
LOT 9
********SAN SEM KNOLLS 1ST ADD ********
********PB 13 PG 65 ********
WEST HOWARD P SR $311.93 1096
1801 MARSHALL AVE
LOT 3 BLK 3
********SAN SEM KNOLLS ********
********PB 12 PG 58 ********
MASTRO PATRICIA S $436.33 1097
1913 CHASE AVE S
LOT 1
********PINEHURST ********
********PB 3 PG 71 ********
SMITH SHANNON M $1,[illegible] 1098
2018 CHASE AVE

NAME-LEGAL DESCRIPTION — TAX-COST

S 27 FT OF LOT 42 & ALL LOTS
43 44 45 & 46
SILAS JOHN L SR & EVELYN ANIE $798.67 1099
1404 LAKE AVE S
ALL LOT 57 & N 1/2 OF LOT 58 &
E 1/2 OF VACD ALLEY ADJ ON W
CRUMITY ALICE J $338.95 1100
1910 S LAKE AVE
S 16 FT OF LOT 59 & ALL LOT
60 & N 40 FT OF LOT 61 & E
1/2 OF VACD ALLEY ON W
JANDULA JEANNETTE M $442.40 1101
1630 S CEDAR AVE
S 1/2 OF LOT 102 + ALL
LOT 103
JANDULA JEANNETTE $219.58 1102
1606 S CEDAR AVE
LOT 104
GALLOWAY STARLIN & LOIS M $1,008.16 1103
2420 N HWY 426
E 33.2 FT OF LOT 113 &
W 28.8 FT OF LOT 114A
ROBARE THOMAS D $1,145.10 1104
596 SILVER BIRCH PL
S 42 FT OF LOT 116 & N 22
FT OF LOT 117
CARTER ROBERT A $453.31 1105
801 TWENTIETH ST W
LOTS 155 + 156
********PINEHURST 1ST ADD ********
********PB 5 PG 79 ********
GISCHLER VICTOR E JR $742.83 1106
711 MYRTLE AVE
S 27 FT OF LOT 14 + N 29
FT OF LOT 13
1ST ADD TO PINEHURST
PB 5 PG 79
CDB CORP $1,075.40 1107
2595 SANFORD AVE S
N 100.09 FT OF LOT 39
1ST ADD TO PINEHURST
PB 5 PG 79
L V 32 INC $3,255.26 1108
1036 NORTH BLVD W
LOTS 40 41 + 42 (LESS E 8
FT IN 31)
1ST ADD TO PINEHURST
PB 5 PG 79
********BONAVENTURE ********
********PB 5 PG 85 ********
DENNISON JAY C $13,441.05 1109
2306 FRENCH AVE S
E 78.70 FT OF S 96.5 FT OF LOT
32 & E 28.70 FT OF LOTS 33 TO 36
& S 96.5 FT OF LOT 44 & ALL LOTS
45 TO 48 & VACD ALLEY
********DREAMWOLD 3RD SEC. ********
********PB 4 PG 70 ********
THOMPSON ALVIN F & SHIRLEY J $72.21 1110
4300 ROBBINS DR
LOT 7 BLK 4
3RD SEC DREAMWOLD
PB 4 PG 70
MOORE HOWARD D SR $381.56 1111
1100 TWENTY-FIFTH ST W
LOTS 19 + 20 BLK 5
3RD SEC DREAMWOLD
PB 4 PG 70
SHAUGHNESSY ISABEL M & MALCOLM $895.07 1112
KAREN P & CARTER MARGARET ETAL
LOT 16 BLK 6
3RD SEC OF DREAMWOLD
PB 4 PG 70
MURPHY PROPERTIES INC $120.20 1113
C/O DREAMWOLD HOMEOWNERS ASSN
E 21.6 FT OF N 26 FT OF LOT 10
BLK 8
3RD SEC DREAMWOLD
PB 4 PG 70
CDB CORP $1,170.67 1114
2505 SANFORD AVE
LOTS 19 + 20 BLK 8
3RD SEC DREAMWOLD
PB 4 PG 70
********SPURLINES ADD TO SANFORD ********
********PB 2 PG 117 ********
GREEN PAMELA L $366.32 1115
317 22ND ST E
LOT 1 + N 28 FT OF LOT 2
BLK A
MC ELVAIN CLAY T & JESSICA S $222.54 1116
2218 SANFORD AVE
LOT 4 BLK A
MC ELVAIN CLAY T & JESSICA S $283.61 1117
2218 SANFORD AVE
LOT 5 BLK A
GISCHLER VICTOR E $865.54 1118
711 MYRTLE AVE S
LOT 3 & N 80 FT OF E 26 FT OF
LOT 4 BLK B
********DAVEYS SUBD ********
********PB 3 PG 72 ********
DUNN JOHN F $945.39 1119
2109 MAGNOLIA AVE
S 1/2 OF LOT 4 + ALL LOT 5
********EVANS TERRACE ********
********PB 3 PG 29 ********
ROBERTSON CHARLES R JR & BETTY $2,115.76 1120
2004 MAGNOLIA AVE
LOTS 6 7 & 8
RUIZ JANICE G $106.14 1121
123 TWENTY THIRD ST W
N 54 FT OF S 154.25 FT OF
LOT A
********SANFORD TERRACE ********
********PB 8 PG 36 ********
RUIZ JANICE R $780.38 1122
2019 PARK AVE S
LOT 3 (LESS W 5 FT)
********HIGHLAND PARK ********
********PB 8 PG 28 ********
DAVIS W STEVEN & JANICE P $1,213.35 1123
10910 KINGSTON PIKE
LOTS 6 + 7 BLK 1
REED LISA A $483.28 1124
DAVIS JASON A
LOT 33 (LESS W 46 FT) +
ALL LOTS 34 + 35 (LESS ELY
1/2 OF LOT 35) BLK 1
SARMAN BILAL M & SARMAN MARWAN $1,262.36 1125
M & SARMAN MAHAMMAD M ET AL
LOT 1 + W 23.55 FT OF LOT
2 BLK 2
HUD $523.23 1126
C/O PROP DISP SEC
LOT 6 + PART OF LOTS 7 +
13 BEG 25 FT E OF NW COR
LOT 7 RUN S 09 DEG 06 MIN
W TO S LINE LOT 13 W 30 FT
TO SW COR NWLY TO NW COR
ELY TO SW COR LOT 6 NWLY
TO NW COR ELY ON RD 90 FT
TO BEG BLK 4
RABORN MARION L JR & MILDRED R $779.79 1127
214 W 15TH ST
SLY 43 FT OF LOT 8 + ALL
LOT 9 (LESS SLY 15 FT)
BLK 5
SESSOMS WESLEY M $378.68 1128
436 VIRGINIA AVE S
LOTS 1 + 2 BLK 7
CORSO WILLIAM T & KATHARINE M $692.45 1129
236 COLONIAL WAY
LOTS 13 + 14 BLK 7
CONTESTABILE VINCENT A & JANIE $849.22 1130
2161 CAMELLIA DR
PT LOTS 3 & 4 & 8 DESC AS BEG
8 FT E & 150 FT S OF NW COR LOT 1
RUN S 91.5 FT E 150 FT N 91.5 FT
W 150 FT TO BEG BLK 8
********HIGHLAND PARK REPLAT OF ********
********BLK 10 ********
********PB 8 PG 70 ********
HANSON LEWIS C $744.79 1131
2204 CORONADO CONCOURSE
LOT 4
REPLAT OF BLK 10
HIGHLAND PARK
PB 8 PG 70
********BECKS ADD ********
********PB 3 PG 101 ********
PERFORMANCE PROPERTIES INC $2,070.13 1132
121 PINE AVE W
LOT 7 (LESS N 38.37 FT) +
ALL LOT 8 + LOT 9 (LESS
WLY 8 FT + S 42 FT)
WOODS REBA E PERSONAL REP $1,199.61 1134
2400 LAUREL AVE
LOTS 25 + 26
********FRANKLIN TERRACE ********
********PB 1 PG 78 ********
JACK ALBERT L & AUDREY M $690.97 1135
2425 MYRTLE AVE
LOTS 61 + 62
MILLER MARJORIE B $1,233.79 1136
2414 OAK AVE S
LOT 89
UTT GLEN C JR $894.64 1137
2411 OAK AVE
LOTS 102 + 103
********TEAGUES ADD ********
********PB 4 PG 2 ********
SANFORD COMMERCE CENTER $16,899.70 1138
C/O WILLIAM S FROST JR
LOTS 1 TO 12 (LESS S 10 FT
OF LOTS 6 + 12) + ALLEY S
OF N LINE OF LOTS 1 + 7
EXTENDED
********PINE HEIGHTS ********
********PB 3 PG 51 ********
RODRIQUEZ WILFREDO $279.19 1139
253-36 148TH RD
LOT 7 & W 1/2 OF VACD ALLEY
ADJ ON E
VARRICCHIO ROBERT $1,443.57 1140
253-36 148TH RD
LOT 8 & W 1/2 OF VACD ALLEY
ADJ ON E
NAVARRA INC $4,626.36 1141
P O BOX 160692
LOTS 9 TO 16 & W 1/2 OF VACD
ALLEY ADJ ON E & 23 TO 32 &
E 1/2 OF VACD ALLEY ON W
PROVINE BRIAN D & TAMARA K $289.52 1142
2412 PALMETTO AVE
LOT 53
-----SEC 27 TWP 19 RNG 31-------
PALM RANCH INC $71.06 1143
2505 E ST RD 46E
SEC 27 TWP 19S RGE 31E
ALL UNSURVEYED PT SW OF ST
JOHNS RIVER & SELY OF NEW
ST RD 415 (LESS BEG 1203.9
FT E & 281.7 FT N OF SW COR
RUN S 32 DEG 15 MIN E 180
FT S 71 DEG W 30 FT N 32
DEG 15 MIN W 180 FT N 71
DEG E 30 FT TO BEG)
-----SEC 28 TWP 19 RNG 31-------
SANFORD TRAILS DEV CORP INC $165.44 1144
1430 SEMINOLA BLVD
SEC 28 TWP 19S RGE 31E
E 150 FT OF W 250 FT OF
UNSURVEYED PT S OF MONROE CANAL
SANFORD TRAILS DEV CORP INC $57.93 1145
1430 SEMINOLA BLVD
SEC 28 TWP 19S RGE 31E
W 50 FT OF UNSURVEYED PT
S OF MONROE CANAL
SANFORD TRAILS DEV CORP INC $71.53 1146
1430 SEMINOLA BLVD
SEC 28 TWP 19S RGE 31E
E 150 FT OF W 250 FT OF
UNSURVEYED PT N OF MONROE CANAL
SANFORD TRAILS DEV CORP INC $18.07 1147
1430 SEMINOLA BLVD
SEC 28 TWP 19S RGE 31E
W 50 FT OF UNSURVEYED PT
N OF MONROE CANAL
-----SEC 29 TWP 19 RNG 31-------
HUTCHINS MARY C ET AL $52.07 1148
C/O MARY C HUTCHINS
SEC 29 TWP 19S RGE 31E
UNSURVEYED PT LYG N OF
MONROE CANAL & S OF WOODRUFF CANAL
HUTCHINS MARY C ET AL $19.03 1149
C/O MARY C HUTCHINS
SEC 29 TWP 19S RGE 31E
UNSURVEYED PT LYING N OF
WOODRUFF CANAL
AMERIBUILT CONSTRUCTION INC $183.06 1150
P O BOX 4054
SEC 29 TWP 19S RGE 31E
BEG NW COR TRACT A SANFORD
TRAILS ESTATES RUN S 396
FT W 165 FT N 396 FT E 165
FT TO BEG
********SANFORD TRAILS ESTATES ********
********PB 45 PGS 12 & 13 ********
SANFORD TRAILS DEV CORP INC $606.81

NAME-LEGAL DESCRIPTION — TAX-COST

1430 SEMINOLA BLVD 1151
LOT 1
SANFORD TRAIL ESTATES
PB 45 PGS 12 & 13
SANFORD TRAILS DEV CORP INC $893.64 1152
1430 SEMINOLA BLVD
LOT 2
SANFORD TRAIL ESTATES
PB 45 PGS 12 & 13
SANFORD TRAILS DEV CORP INC $893.64 1153
1430 SEMINOLA BLVD
LOT 3
SANFORD TRAIL ESTATES
PB 45 PGS 12 & 13
SANFORD TRAILS DEV CORP INC $893.64 1154
1430 SEMINOLA BLVD
LOT 4
SANFORD TRAIL ESTATES
PB 45 PGS 12 & 13
SANFORD TRAILS DEV CORP INC $606.81 1155
1430 SEMINOLA BLVD
LOT 5
SANFORD TRAIL ESTATES
PB 45 PGS 12 & 13
SANFORD TRAILS DEV CORP INC $1,106.83 1156
1430 SEMINOLA BLVD
LOT 7
SANFORD TRAIL ESTATES
PB 45 PGS 12 & 13
SANFORD TRAILS DEV CORP INC $1,106.83 1157
1430 SEMINOLA BLVD
LOT 8
SANFORD TRAIL ESTATES
PB 45 PGS 12 & 13
MC DANIEL SANDRA J $1,106.83 1158
1494 STONE TRL
LOT 9
SANFORD TRAIL ESTATES
PB 45 PGS 12 & 13
AMERIBUILT CONSTRUCTION INC $893.64 1159
P O BOX 4054
LOT 10
SANFORD TRAIL ESTATES
PB 45 PGS 12 & 13
SANFORD TRAILS DEV CORP INC $606.81 1160
1430 SEMINOLA BLVD
LOT 13
SANFORD TRAIL ESTATES
PB 45 PGS 12 & 13
WEBAF INC $893.64 1161
135 CENTRAL BLVD W
LOT 14
SANFORD TRAIL ESTATES
PB 45 PGS 12 & 13
DAMAR CORP $893.64 1162
390 ORANGE AVE N #803
LOT 15
SANFORD TRAIL ESTATES
PB 45 PGS 12 & 13
CROWN BANK $2,296.08 1163
105 LIVE OAKS GARDENS
LOT 16
SANFORD TRAIL ESTATES
PB 45 PGS 12 & 13
SANFORD TRAILS DEV CORP INC $606.81 1164
1430 SEMINOLA BLVD
LOT 17
SANFORD TRAIL ESTATES
PB 45 PGS 12 & 13
-----SEC 30 TWP 19 RNG 31-------
PIGOTT VICTORIA $78.44 1165
938 CLOVERLEAF BLVD
SEC 30 TWP 19S RGE 31E
BEG 117 FT E OF SW COR LOT
9 BLK 11 TR H TOWN OF
SANFORD RUN W TO SE COR N
ON E LINE LOTS 3 + 4 TO PT
N OF BEG S TO BEG (LESS S
50 FT)
********MARVANIA 2ND SEC ********
********PB 5 PG 88 ********
BROWN DEBRA P PERSONAL REP $1,739.55 1166
P O BOX 1764
LOTS 24 25 + 26 BLK 5
2ND SEC MARVANIA
PB 5 PG 88
WELTY ROBERT L $409.11 1167
2714 RIDGEWOOD AVE
LOTS 13 + 14 BLK 8
2ND SEC MARVANIA
PB 5 PG 88
BROWN DEBRA P PERSONAL REP $310.17 1168
P O BOX 1764
LOTS 3 + 4 BLK 10
2ND SEC MARVANIA
PB 5 PG 88
********MAYFAIR ********
********PB 3 PGS 35 + 52 ********
********PB 5 PG 81
BAIRD CLIFFORD & DONNA E $2,484.27 1169
124 SUMMERLIN AVE N
LOTS 11 12 + 13 BLK 7
********FIRST STREET EXTENSION ********
********PB 1 PGS 76 + 76A ********
WARREN FAYE E $1,135.94 1170
205 KENNEL RD S
LOTS 14 15 16 + 17 BLK G
1ST STREET EXTENSION
PB 3 PG 76
********NEAVES ADD ********
********PB 1 PGS 74 + 123 ********
NESTOR STACEY $1,556.40 1171
717 E 2ND ST
LOTS 1 & 2 & N 1/2 OF VACD
ALLEY ON S BLK D
********CHAPMAN + TUCKERS ADD ********
********PB 1 PG 24 ********
LASSITER W G JR & $10,400.11 1172
JOHNSON R S
BLKS 2 + 11 S OF FIRST ST
+ ALL BLKS 3 + 10 + VAC
STS + ALLEY BET
CHAPMAN AND TUCKERS ADD
PB 1 PG 24
LUCKY INVESTMENTS INC $190.22 1173
PO BOX 2500
LOT 1 BLK 5
LUCKY INVESTMENTS INC $90.02 1174
PO BOX 2500
LOT 2 BLK 5
BASCERO SAMUEL & GLORIA $898.59 1175
103 ALAMEDA DR
LOT 1 (LESS N 46.71 FT OF E 53
FT) BLK 6
CHAPMAN & TUCKERS ADD
PB 1 PG 24
SUN BANK $492.61 1176
200 ORANGE AVE S
N 46.72 FT OF E 53 FT OF LOT 1
BLK 6
CHAPMAN & TUCKERS ADD
PB 1 PG 24
FRAZIER LAURA G $181.36 1177
415 4TH ST E
W 97 FT OF LOT 1
(EXTENDING S 92 FT) BLK 7
LUCKY INV INC $372.24 1178
P O BOX 2500
LOTS 1 & 2 & 1/2 VACD ST ON W
BLK 8
CALDWELL FRANKLIN D & CALDWELL $569.55 1179
CATHA J & MARSHALL ALLENE C
LOT 3 BLK 8
LUCKY INV INC $152.34 1180
P O BOX 2500
LOT 4 BLK 8
THOMAS SONJA L C & KNIGHT $242.45 1181
PAMELA P C & CHERRY ERROL H
LOT 1 BLK 17
MARTINSON JOSEPH A III TRUSTEE $189.28 1182
P O BOX 4192
LOTS 3 + 4 BLK 18
DAVIS THEODORE & DOROTHY L $147.63 1183
1402 CARDINAL ST
ALL E OF PUMP BRANCH (LESS
BEG NE COR BLK 19 RUN S 07
DEG 08 MIN W 102.6 FT N 87
DEG 12 MIN W 68.2 FT TO
PUMP BRANCH NELY ON BRANCH
109.5 FT TO NLY LINE S 84
DEG 18 MIN E 63.2 FT TO
BEG) BLK 19
DAVIS THEODORE & DOROTHY L $686.76 1184
1402 CARDINAL ST
LOT DESCRIBED AS BEG NE
COR BLK 19 RUN S 07 DEG 08
MIN W 102.6 FT N 87 DEG 12
MIN W 68.2 FT TO PUMP
BRANCH NELY ON BRANCH
109.5 FT TO NLY LINE S 84
DEG 18 MIN E 63.2 FT TO
BEG BLK 19
DI LAUREN INTERNATIONAL INC $532.31 1185
4442 MIDDLEBROOK
E 65 FT OF W 176 FT OF S
117 FT OF N 130 FT BLK 19
********FAIRVIEW ********
********PB 4 PG 71 ********
MYERS EARL C & ANGELA B $182.65 1186
409 BAY AVE
LOTS 3 + 4 BLK 1
HAMPTON IDA MAE $176.22 1187
2170 SIPES AVE
LOTS 26 + 27 BLK 1
BECKHAM WILLIAM S $249.34 1188
410 SAN MARCOS
S 1/2 OF LOT 20 + ALL LOT
21 + N 1/2 OF LOT 22 BLK 2
FINCH ANNIE L $111.66 1189
618 MELLONVILLE
LOT 12 (LESS NLY 50 FT) +
ALL LOT 25 BLK 3
********FELLOWSHIP ADD ********
********PB 8 PG 1 ********
GLISSON INEZ & F M LIFE EST $444.66 1190
(FREEMAN CARL T & MIRA D)
LOT 13 BLK B
WATKINS RITA M LIFE EST $39.06 1191
(WATKINS JAMES & CLARA)
LOT 2 BLK C
********LONGS ADD ********
********PB 3 PG 97 ********
ALEXANDER ISAAC & SHIRLEY $231.15 1192
2976 TRUMAN BLVD
LOTS 1 + 2
SMITH ESSIE G LIFE ESTATE $320.44 1193
(JOHN D & KATHRYN FAYARI)
LOTS 3 4 + 5
********ELDORADO ********
********PB 4 PG 29 ********
BRAY CHARLES A $109.23 1194
1002 CELERY AVE
LOT 1
COLLIER WILLIE E & DOLORES $333.35 1195
1116 11TH ST E
LOT 6 BLK 1
********HOLDEN REAL ESTATE ********
********COMPANYS ADD ********
********PB 1 PG 69 ********
MILLER WILLIE C $75.99 1196
119 ANDERSON AVE
W 1/2 OF LOT 3
WILLIAMS GARY & BETTY $111.70 1197
P O BOX 4198
LOT 10
SOUTHWARD KENNETH E $618.07 1198
1121 LOCUST AVE
LOT 15
FRAZIER LAURA G $358.29 1199
415 E 4TH ST
LOT 16
JOHNSON MARY G & GLOVER O $460.95 1200
JOHNSON & PERMON J JOHNSON
LOT 18
WILLIAMSON CONNIE ET AL $116.62 1201
C/O CODIE J WILLIAMSON TC88
LOT 22
WRIGHT RAY H JR $755.51 1202
1037 PETER RD
E 1/2 OF LOTS 25 + 26
HAROLD JUANITA G $678.41 1203
1118 PINE AVE
LOT 28
HAROLD JUANITA G $772.00 1204
1118 PINE AVE
E 1/2 OF LOTS 29 + 30
THOMPKINS HANDY & LIZZIE M $351.83 1205
126 BETHUNE CIR
LOT 33
********MAYFAIR SEC 1ST ADD ********
********PB 13 PG 69 ********
GUNTER JOSEPH A & ETHEL $583.10 1207
903 SCOTT AVE
LOT 6
JONES DAVID SR $368.58 1208
1203 SCOTT AVE
LOT 18
JOHNSON CELESTINE $388.29 1209
1006 SCOTT AVE
LOT 25
HARRIS CHARLES & GAIL $1,221.50

NAME-LEGAL DESCRIPTION — TAX-COST

904 SCOTT AVE 1210
LOT 30
-----SEC 31 TWP 19 RNG 31--------
CAUTHEN LOUIS & KATE $119.05 1211
1111 CELERY AVE
SEC 31 TWP 19S RGE 31E
BEG 61 FT W OF N 1/4 SEC
POST RUN W 55 FT S 4 DEG W
418 FT E 55 FT NE TO BEG
********BUENA VISTA ESTATES ********
********PB 3 PGS 1 + 2 ********
GEIGER AGNES M $180.66 1212
1300 DOUGLAS ST
LOT 3 BLK A
GEIGER AGNES M $353.76 1213
1300 DOUGLAS ST
LOTS 4 + 5 BLK A
GEIGER AGNES M $329.16 1214
1300 DOUGLAS ST
LOT 6 BLK A
JACOT-SMALL SARAH W & $418.07 1215
SMALL JEFFREY W
LOT 10 BLK A
JONES CHARLIE B & JUANITA D $1,532.10 1216
1316 DOUGLAS ST
LOTS 13 + 14 BLK A
HAWKINS ALBERT T & MARY T & $461.63 1217
HAWKINS WILLIAM D & MARY J
LOT 6 BLK C
HAYS LORETTA J C $66.35 1218
1333 ELLIOTT AVE
LOT 21 + N 8 FT OF LOT 20
BLK 1
KOMULAINEN WAYNE & PEYTON C & $727.14 1219
KOMULAINEN RICHARD A & CLAIRE
LOT 10 BLK C
AMERICAN GENERAL HOME EQUITY $476.94 1220
INC
N 100 FT OF LOT 2 BLK F
GARLAND G JEFFERY $468.61 1221
P O BOX 1388
LOT 13 BLK F
WIGHT MARK J & BEVERLY S $307.74 1222
1503 ELLIOTT AVE
LOTS 19 + 20 BLK F
********HARDENS ADD ********
********PB 7 PG 71 ********
CASH FRANCINA $382.67 1223
1751 FIRST DR
LOT 6
ROBINSON ARETHA M $46.69 1224
400 LOCUST AVE APT 5
LOT 12
FOSTER ALBERTA M $278.85 1225
714 1/2 CYPRESS AVE
LOTS 13 + 14
COLLIER ED HEIRS $131.04 1226
ATTN MARY LEE COLLIER
LOTS 15 + 16
BLACK ROBERT & NORA $46.69 1227
1111 1ST DR
LOT 19
CLEVELAND WAYNE $209.73 1228
396 WISCONSIN STREET
LOT 21
GRIFFIN WILLIE M & MARTHA L & $46.69 1229
GRIFFIN WILLIE ERSKIN
LOT 24
********BEL-AIR SANFORD ********
********PB 3 PG 79 ********
RIVERA MICHAEL H $490.79 1230
1803 S ADAMS
LOTS 1 & 2 (LESS E 7 FT)
BLK 5
BEL-AIR
PB 3 PG 79
LITTLES DOROTHY G $39.18 1231
1819 SUMMERLIN AVE
S 43 FT OF LOT 10 + N 5 FT
OF LOT 11 BLK 6
BEL-AIR
PB 3 PG 79
BLAKE GALE C $675.15 1232
1915 SUMMERLIN AVE
S 47 FT OF LOT 19 + N 6 FT
OF LOT 20 BLK 6
BEL-AIR
PB 3 PG 79
BRANTLEY C W JR $374.65 1233
RT 1 BOX 232
LOTS 9 + 10 BLK 7
BEL-AIR
PB 3 PG 79
CLARK + DIETZ + ASSOC $270.90 1234
ET AL
LOT 14 + N 30 FT OF LOT 15
(LESS W 7 FT FOR ALLEY)
BLK 12
BEL-AIR
PB 3 PG 79
BURKE COLUMBUS & JOSIE M $429.56 1235
2009 SUMMERLIN AVE
N 38 FT OF LOT 3 + S 32 FT
OF LOT 4 BLK 13
BEL-AIR
PB 3 PG 79
HUSTY ELLEN M $179.92 1236
1700 LITTLETON CT
LOT 19 BLK 13
BEL-AIR
PB 3 PG 79
WILLIAMS LEO & FLORENCE W $369.23 1237
7580 ANTECELLUM LN
S 1/2 OF LOT 22 + N 1/2 OF
LOT 23 BLK 13
BEL-AIR
PB 3 PG 79
********SAN LANTA 3RD SEC ********
********PB 13 PG 75 ********
MATTHEWS HENRY G $249.36 1238
1311 S LOCUST
LOT 1
KHOSHNOU HABIB $3,356.57 1239
1-20 DOUGLAS AVE #201
NLY 200 FT OF LOT 4
NEW DAY OUTREACH CENTERS INC $248.39 1240
1025 NW 167TH ST
LOT 26
NEW DAY OUTREACH CENTERS INC $248.39 1241
1025 NW 167TH ST
LOT 27
MEDCO DEV CORP $248.39 1242
150 SPARTAN DR
LOT 89
MEDCO DEV CORP $248.39 1243
150 SPARTAN DR
LOT 90
MEDCO DEV CORP $248.39 1244
150 SPARTAN DR
LOT 91
MEDCO DEV CORP $248.39 1245
150 SPARTAN DR
LOT 94
MEDCO DEV CORP $248.39 1246
150 SPARTAN DR
LOT 96
MEDCO DEV CORP $248.39 1247
150 SPARTAN DR
LOT 97
MEDCO DEV CORP $248.39 1248
150 SPARTAN DR
LOT 103
MEDCO DEV CORP $248.39 1249
150 SPARTAN DR
LOT 106
NEW DAY OUTREACH CENTERS INC $248.39 1250
1025 NW 167TH ST
LOT 131
NEW DAY OUTREACH CENTERS INC $248.39 1251
1025 NW 167TH ST
LOT 132
NEW DAY OUTREACH CENTERS INC $248.39 1252
1025 NW 167TH ST
LOT 133
NEW DAY OUTREACH CENTERS INC $248.39 1253
1025 NW 167TH ST
LOT 134
PROCINI SHIRELY $248.39 1254
425 DRIFTWOOD DR
LOT 137
PROCINI SHIRELY $248.39 1255
425 DRIFTWOOD DR
LOT 138
NEW DAY OUTREACH CENTERS INC $248.39 1256
1025 NW 167TH ST
LOT 139
********CELERY AVE ADD ********
********PB 1 PGS 125 + 126 ********
CAMERON NOEL & JOAN $1,133.80 1257
405 CELERY AVE
LOTS 2 + 4 BLK A
TRCZINKA DORIS & GARCIA LAURA $163.67 1258
& GARCIA SERAFIN R ET AL
W 1/2 OF LOT 2 BLK B
RUDDA GLADYS & $175.49 1259
SPERLONGA MONA PERSONAL REP
W 1/2 OF LOT 4 BLK B
KIMBER JAMES I $869.79 1260
941 N ORLANDO AVE
LOT 11 BLK B
ESTY LEE M & ELANE B $1,039.48 1261
601 CELERY AVE
LOTS 1 + 3 BLK C
ESTY LEE M & ELANE B $128.21 1262
601 CELERY AVE
LOT 5 BLK C
ESTY LEE M & ELANE B $128.21 1263
601 CELERY AVE
LOT 7 BLK C
********SAN LANTA ********
********PB 3 PG 80 ********
SORIENO WILLIAM A JR $1,199.46 1264
405 FOURTEENTH ST E
LOTS 5 + 6 BLK 5
SUPAL KENNETH E JR $1,339.76 1265
542 PLUMOSA DR
LOT 24 (LESS W 5 FT) & W 17.5
FT OF LOT 25 BLK 6
NOBLE FLORENCE M $1,331.33 1266
2003 GLENWAY DR
LOT 1 BLK 7
BUTLER ELEANOR M $765.82 1267
553 VALENCIA ST
E 1/2 OF LOT 29 + ALL LOTS
30 + 31 BLK 7
********SAN LANTA 2ND SEC ********
********PB 4 PGS 38 39 + 40 ********
ROSS JERRY B & VANDELINE M $507.67 1268
450 ROSALIA AVE
LOT 9 BLK 13
2ND SEC SAN LANTA
PB 4 PG 39
CLARK + DIETZ + ASSOC INC $216.26 1269
ET AL
LOT 2 BLK 17
2ND SEC SAN LANTA
PB 4 PG 40
BARNES KENNETH E & RAYNELL $745.83 1270
216 S CRYSTAL DR
LOT 8 BLK 17
2ND SEC SAN LANTA
PB 4 PG 40
BARNETTE LARRY W $212.11 1271
434 ROSALIA DR
LOT 18 BLK 17
2ND SEC SAN LANTA
PB 4 PG 40
GEORGE TRIMELLA JO $491.15 1272
363 N LAKE JESSUP AVE
LOT 20 BLK 17
2ND SEC SAN LANTA
PB 4 PG 40
BARNES KENNETH W & RAYNELL L $797.23 1273
216 S CRYSTAL DR
E 30 FT OF LOT 6 + W 36 FT
OF LOT 7 (LESS S 12 FT FOR
ALLEY) BLK 18
2ND SEC SAN LANTA
PB 4 PG 40
WEST RUIS N JR $469.18 1274
826 ESCAMBIA DR
E 1/2 OF LOT 39 + ALL LOT
40 (LESS N 7 FT FOR ALLEY)
BLK 18
2ND SEC SAN LANTA
PB 4 PG 40
********ROSE COURT ********
********PB 3 PGS 3 4 + 5 ********
WHITLEY STEVEN G & ELIZABETH $1,232.56 1275
1919 SANFORD AVE
LOT 10
MACFARLANE JOHN E $1,799.15 1276
2293 GRANDVIEW AVE S
LOTS 73 & 74 (LESS BEG SE COR
LOT 74 RUN N 24 DEG 52 MIN E
16.55 FT N 57 DEG 21 MIN 59 SEC W
130.98 FT TO SELY R/W GRANDVIEW
AVE SWLY ON R/W 30.82 FT SELY ON
SLY LI LOT 74 TO BEG)
THOMPSON DELORIS E $213.00 1277
THOMPSON TIMOTHY E & RENA G

NAME-LEGAL DESCRIPTION — TAX-COST

PT LOT 84 DESC AS BEG SW COR
RUN E 85.30 FT N 11 DEG 47 MIN
30 SEC W 73.74 FT WLY ON CURVE
51.33 FT SWLY ON CURVE 33.46 FT
S 51 FT TO BEG
DOUGHTY ROGER G & PATRICIA R $1,097.75 1278
508 GRANDVIEW AVE
E 1/2 OF LOT 105 & ALL
LOT 106
********MAGNOLIA HEIGHTS ********
********PB 3 PG 76 ********
BARBS ELMER B $328.93 1279
854 E 20 ST
LOTS 12 & 13
BAGGS DARRELL W $1,197.10 1280
853 TWENTIETH ST E
LOTS 14 & 15
RICCIARDI GEORGE A $447.15 1281
849 E 20TH ST
LOTS 18 + 19
ELLIOTT BRYANT & LINDA M $359.48 1282
835 20TH ST E
LOT 24 (LESS W 10 FT & E 16 FT)
EMRICK MARCELLA $363.86 1283
864 TWENTIETH ST E
W 1/2 OF LOT 44 + ALL
LOT 45
CROUSE TERRENCE D & GWEN $805.50 1284
1920 LOCUST AVE
LOT 83 + S 1/2 OF LOT 84
SMITH DAVID R PERSONAL REP $925.44 1285
1906 LOCUST AVE
LOT 86 + S 1/2 OF LOT 87
GALLOWAY DAVID F & NILDA E $651.06 1286
814 CATALINA DR
LOTS 101 + 102
********COTTAGE HILL ********
********PB 2 PG 83 ********
MC ADAMS FRANCES R $1,309.62 1287
2005 GLENWAY DR
LOTS 8 TO 4 + N 1/2 OF
VACD ALLEY + ELY 20 FT OF
GLENWAY
********SOUTH PARK SANFORD ********
********PB 3 PG 62 ********
GREEN RONALD C & MARY L $405.26 1288
2447 S SANFORD AVE
LOT 15
REID GORDON C & MARTHA R $1,049.51 1289
2413 GRANDVIEW AVE S
LOTS 55 + 56
SOUTH PARK SANFORD
PB 3 PG 62
********GARDENIA ********
********PB 3 PG 77 ********
LEE NELLIE O $1,548.72 1290
305 E 24TH PL
LOTS 10 11 12 & 13 & N 10
FT OF VACD ST ON S OF LOT
12
FREEMAN KIMBERLY S & $467.86 1291
FREEMAN JAMES B & MICHAELLINE G
LOTS 60 & 61 & N 10 FT OF
VACD ST ADJ ON S
********SANFO PARK ********
********PB 5 PG 62 ********
PICKRON WARREN E $423.15 1292
100 IRIS AV
BEG SW COR LOT 60 RUN N 25
FT ELY 135.5 FT S 19 FT W
TO BEG & ALL LOT 62
RUIZ JANICE R $211.71 1293
123 W 23RD ST
LOT 167
********WASHINGTON OAKS SEC 1 ********
********PB 16 PG 8 ********
DANIELS JAMES R & RUGINA B $390.50 1294
117 MC KAY BLVD
LOT 6 BLK C
PARKER EARL D + ANNA B $570.56 1295
201 SCOTT DRIVE
LOT 7 BLK C
DUHART MARY A $1,608.40 1296
121 WILDWOOD DR
LOT 4 BLK F
MORGAN LOIS C $796.66 1297
112 MC KAY BLVD
LOT 7 BLK G
WILSON DORIS $450.35 1298
133 SCOTT DR
LOT 16 BLK G
THOMPSON EDNA L $475.72 1299
124 SCOTT CR
LOT 22 BLK G
BENNETT WILLIE & SYLVIA $518.04 1300
112 SCOTT DR
LOT 33 BLK G
PROMISE GEORDIANN $405.77 1301
109 STERLING CT
LOT 38 BLK H
********WYNNEWOOD ********
********PB 4 PGS 92 93 + 94 ********
WHITE DOUGLAS A & PAULEEN E A $313.14 1302
1174 FOREST DR
E 40 FT OF LOT 34 + ALL
LOT 35 BLK 2
PERICA MYATIE L $510.39 1303
1107 WYNNEWOOD DR
LOT 14 + E 26 FT OF LOT 13
BLK 5
BELLAMY FAY $591.44 1304
P O BOX 415
LOT 14 BLK 6
JARRELL CASEY & MARY ANN E $974.10 1305
FOX W W
S 45 FT OF LOT 18 + N 40
FT OF LOT 19 BLK 10
STROUD GAYLE R $495.34 1306
2411 STEVENS AVE
S 10 FT OF LOT 6 + ALL LOT
7 + N 15 FT OF LOT 8
BLK 13
********WASHINGTON OAKS SEC 2 ********
********PB 16 PG 87 ********
KNIGHT ROBERT L JR + $609.59 1307
REBECCA
LOT 7 BLK A
MASON LAWRENCE E & $523.07 1308
GRETCHEN P
LOT 12 BLK C
BELL JANET $687.43 1309
134 DREW AVE
LOT 25 BLK C
BURKE RICHARD L & GWENDOLYN L $960.69 1310
107 DREW AV
LOT 10 BLK J
********CEDARHILL ********
********PB 29 PG 16 ********
GABBAI JUDITH PERSONAL REP $74.52 1311
112 SWEETWATER HILLS DR
LOT 1
GABBAI JUDITH PERSONAL REP $74.52 1312
112 SWEETWATER HILLS DR
LOT 2
GABBAI JUDITH PERSONAL REP $74.52 1313
112 SWEETWATER HILLS DR
LOT 3
GABBAI JUDITH PERSONAL REP $74.52 1314
112 SWEETWATER HILLS DR
LOT 4
GABBAI JUDITH PERSONAL REP $74.52 1315
112 SWEETWATER HILLS DR
LOT 5
GABBAI JUDITH PERSONAL REP $74.52 1316
112 SWEETWATER HILLS DR
LOT 6
GABBAI JUDITH PERSONAL REP $74.52 1317
112 SWEETWATER HILLS DR
LOT 7
GABBAI JUDITH PERSONAL REP $74.52 1318
112 SWEETWATER HILLS DR
LOT 8
GABBAI JUDITH PERSONAL REP $74.52 1319
112 SWEETWATER HILLS DR
LOT 9
GABBAI JUDITH PERSONAL REP $74.52 1320
112 SWEETWATER HILLS DR
LOT 10
GABBAI JUDITH PERSONAL REP $74.52 1321
112 SWEETWATER HILLS DR
LOT 11
GABBAI JUDITH PERSONAL REP $74.52 1322
112 SWEETWATER HILLS DR
LOT 12
GABBAI JUDITH PERSONAL REP $74.52 1323
112 SWEETWATER HILLS DR
LOT 13
GABBAI JUDITH PERSONAL REP $74.52 1324
112 SWEETWATER HILLS DR
LOT 14
GABBAI JUDITH PERSONAL REP $74.57 1325
112 SWEETWATER HILLS DR
LOT 15
GABBAI JUDITH PERSONAL REP $74.52 1326
112 SWEETWATER HILLS DR
LOT 16
GABBAI JUDITH PERSONAL REP $74.57 1327
112 SWEETWATER HILLS DR
LOT 17
GABBAI JUDITH PERSONAL REP $74.52 1328
112 SWEETWATER HILLS DR
LOT 18
GABBAI JUDITH PERSONAL REP $74.52 1329
112 SWEETWATER HILLS DR
LOT 19
-----SEC 32 TWP 19 RNG 31-------
AINSWORTH WILLARD D & $39.10 1330
SUSANNA
SEC 32 TWP 19S RGE 31E
E 1/4 OF NW 1/4 OF NE 1/4
MOSES WILLIE $1,301.59 1331
3201 MIDWAY AVE
SEC 32 TWP 19S RGE 31E
SE 1/4 OF SW 1/4 OF NE 1/4
UNSWORTH W D & HALSEY $2,556.91 1332
WILMA L & SAWYER CHARLES J
SEC 32 TWP 19S RGE 31E
N 1/2 OF SW 1/4 OF NE 1/4
(LESS RD + RY + BEG NW COR
RUN E 195 FT S 205 FT E 50
FT S 41 FT + 133 FT N 25
FT W 105 FT N 225 FT TO
BEG)
TISHKEN JOHN R & PAULA A $438.94 1333
1501 BRISSON AVE
SEC 32 TWP 19S RGE 31E
W 15 AC OF S 1/2 OF NW 1/4
OF NE 1/4
COLE LEON E & EDNA S $1,465.72 1334
RT 1 BOX 168
SEC 32 TWP 19S RGE 31E
W 200 FT OF E 660 FT OF N
182 FT OF NE 1/4 OF NW 1/4
CHISOLM BENJAMIN & GAIL $148.29 1335
2023 HUT ST
SEC 32 TWP 19S RGE 31E
S 1/2 OF W 1/3 OF E 1/2 OF
NE 1/4 OF NW 1/4 OF SE 1/4
HILLERY NATHANIEL + $470.39 1336
CATHERINE
SEC 32 TWP 19S RGE 31E
S 135 FT OF E 1/6 OF NE
1/4 OF NW 1/4 OF SE 1/4
(LESS S 25 FT FOR RD)
BAGLEY GEORGE $92.66 1337
2401 CHURCH ST
SEC 32 TWP 19S RGE 31E
S 35 FT OF W 1/2 OF SW 1/4
OF SW 1/4 OF NE 1/4 OF SE
1/4
OLIVER TILLIS & PINKIE OLIVER $159.45 1338
HEIRS ATTN DELOROS ALLEN
SEC 32 TWP 19S RGE 31E
E 1/2 OF SW 1/4 OF SW 1/4
OF NE 1/4 OF SE 1/4 (LESS
N 206 FT)
SMITH JACQUELINE $143.48 1339
2945 DIXON AVENUE
SEC 32 TWP 19S RGE 31E
N 100 FT OF W 2 CH OF E 579 FT OF
S 1/2 OF NE 1/4 OF NE 1/4 OF SE 1/4
(LESS E 66 FT)
FIELDS JAMES & LELIA $54.71 1340
3018 DIXSON AVE
SEC 32 TWP 19S RGE 31E
S 66 FT OF N 396 FT OF W 100 FT
OF E 230 FT & S 6 FT OF N 396 FT
OF W 100 FT OF E 330 FT OF NE 1/4
OF NE 1/4 OF SE 1/4
STONES BEVERLY $25.84 1341
3001 DIXON AVE
SEC 32 TWP 19S RGE 31E
S 60 FT OF N 390 FT OF W
100 FT OF E 330 FT OF NE
1/4 OF NE 1/4 OF SE 1/4
FIELDS LAWRENCE E $177.36 1342
MORGAN ELLA ET AL TC88
SEC 32 TWP 19S RGE 31E
N 3 CH OF S 4 CH OF E 1/2
OF NE 1/4 OF NE 1/4 OF SE

NAME-LEGAL DESCRIPTION TAX-COST

1/4 (LESS S 50 FT OF E 100 FT & N 50 FT OF E 100 FT)
RAMSEY WILLIAM H TRUSTEE $396.92 1343
604 LAKE DOT CIR
SEC 32 TWP 19S RGE 31E
N 36 FT OF S 269 FT OF W 107.98 FT OF E 330 FT OF NE 1/4 OF SE 1/4
JOHNSON CHRISTINE $23.65 1344
2160 SIPES AVE
SEC 32 TWP 19S RGE 31E
N 36 FT OF S 269 FT OF W 110.02 FT OF E 219.98 FT OF NE 1/4 OF SE 1/4
BAILEY MARIE A C/O $23.65 1345
HAMPTON CORINE & A L
SEC 32 TWP 19S RGE 31E
N 36 FT OF S 233 FT OF W 110.02 FT OF E 330 FT OF NE 1/4 OF SE 1/4
********THOMAS ADD TO MIDWAY ********
********PB 7 PG 49 ********
ROBINSON MAGGIE $40.36 1346
ATTN RUTH ELLA HINES
LOT 8
JACKSON DOROTHY E $186.22 1347
1961 WATER ST
LOT 20
DAVIS DAISY P HEIRS & $40.36 1348
BANKS LINNER TC50
LOT 23
JOHNSON ROBERT L $162.02 1349
2370 CENTER ST
W 1/2 OF LOT 30
********ROSELAND PARK ********
********PB 7 PG 51 ********
JOHNSON HATTIE M L $726.19 1350
WILLIAMS RHONDA D
LOT 3
DAVIS LILLIE MAE E $241.16 1351
DAVIS REGINA R
LOT 8
JACKSON ETHEL LEE $110.70 1352
1700 ROSSEBERRY LN
E 60 FT OF N 130 FT OF LOT A
PEE MINNIE L $46.93 1353
P O BOX 349
N 50 FT OF S 125 FT OF W 110 FT OF LOT A
MILLS LUCILLE ET AL $52.61 1354
RT 2 P O BOX 6E
N 120 FT OF S 295 FT OF E 54.7 FT OF LOT A
FORBES IOELLA ET AL $119.50 1355
P O BOX 1814
PT OF LOT A DESC AS W 120 FT OF N 100 FT OF S 225 FT & E 161.7 FT OF N 50 FT OF S 175 FT
CLEVELAND ETHEL L & $55.93 1356
LEWIS LEOA
LOT 21
JOHNSON EDDIE L & DOROTHY R $181.85 1357
1730 ROSEBERRY LN
LOT 31
WASHINGTON MARIAN E $205.13 1358
1831 BURROWS LN
LOTS 49 + 50
********ROSELAND PARKS 1ST ADD ********
********PB 7 PG 48 ********
HENDERSON VANSHEIKA Y $119.95 1359
7201 NINETIETH ST S
LOTS 5 + 6
GAINERS HATTIE C/O $51.49
SARA MAE GALLON 1360
LOT 8
MC PHERSON JENNIE $104.32 1361
ATTN LERLEAE M SWEETING
LOTS 18 + 19
WALKER HOMER $43.60 1362
801 8TH ST E
LOT 28
HOLEY PEARLIE M E $316.29 1363
DAVIS WHITLEY JR
LOT 29
ANDERSON ALBERT OR CYNTHIA E $94.41 1364
P O BOX 5716
LOTS 31 + 32
SMITH ANNA T $48.26 1365
P O BOX 1974
LOT 35
********SANFORD GROVE ********
********PB 4 PG 21 ********
REESE SARAH $1,281.90 1366
519 OAK ST
LOTS 12 13 21 + 22 BLK M
********STEVENS ADD TO MIDWAY ********
********PB 7 PG 38 ********
JOHNSON DOROTHY J & JOHNSON $405.51 1367
DOROTHY J GUARDIAN TC50
LOT 4 BLK A
A B STEVENS ADD TO MIDWAY
PB 7 PG 38
WHITE ANNIE MAE $109.05 1368
2520 CRAWFORD DR
LOT 10 (LESS N 117.5 FT) BLK A
A B STEVENS ADD TO MIDWAY
PB 7 PG 38
LONG FREDDIE L + SELMA L $49.28 1369
P O BOX 401
LOT 18 BLK A
A B STEVENS ADD TO MIDWAY
PB 7 PG 38
HARRIS VERA M $69.28 1370
3208 REDWOOD LN
LOT 19 BLK A
A B STEVENS ADD TO MIDWAY
PB 7 PG 38
REDDICK MAE JEAN + WILLIE $135.76 1371
P O BOX 775
N 1/2 OF LOT 20 & N 1/2 OF LOT 21 BLK A
A B STEVENS ADD TO MIDWAY
PB 7 PG 38
REDDICK WILLIE L & MAE J $469.07 1372
P O BOX 775
S 1/2 OF LOTS 22 & 23 BLK A
A B STEVENS ADD TO MIDWAY
PB 7 PG 38
DIXON EZEKIEL R & $409.16 1373
DAVIS EVA P
S 1/2 OF LOTS 25 & 26 BLK A
A B STEVENS ADD TO MIDWAY
PB 7 PG 38
MOORE WILLIE J + JANIE M $70.92 1374
2561 CRAWFORD DR
LOT 5 BLK B
A B STEVENS ADD TO MIDWAY
PB 7 PG 38
MOORE WILLIE J + JANIE M $38.36 1375
2561 CRAWFORD DR
LOT 6 BLK B
A B STEVENS ADD TO MIDWAY
PB 7 PG 38
MOORE WILLIE J & JANIE M $70.92 1376
2561 CRAWFORD DR
LOT 7 BLK B
A B STEVENS ADD TO MIDWAY
PB 7 PG 38
ASSIE LAURETTA $274.36 1377
2541 CRAWFORD DR
LOT 8 BLK B
A B STEVENS ADD TO MIDWAY
PB 7 PG 38
GORDON JOHNNIE M $459.77 1378
P O BOX 218
LOT 11 BLK B
A B STEVENS ADD TO MIDWAY
PB 7 PG 38
ALLEN JAMES A & AGNES J LIFE $765.26 1379
EST (ALLEN VIVIAN)
LOT 26 (LESS N 80 FT) BLK B
A B STEVENS ADD TO MIDWAY
PB 7 PG 38
ALLEN JAMES A & AGNES J $27.44 1380
2402 BYRD AVE
S 40 FT OF N 120 FT OF LOT 27 BLK B
A B STEVENS ADD TO MIDWAY
PB 7 PG 38
BYRD HATTIE M $42.56 1381
2370 GRANBY ST
LOT 50 BLK B
A B STEVENS ADD TO MIDWAY
PB 7 PG 38
COOPER ELICH M + BERTHA M $69.52 1382
RT 2 BOX 51
BEG SE COR LOT 3 RUN W 47.72 FT N 120 FT E 64 FT S 120 FT W 16.28 FT TO BEG BLK C
A B STEVENS ADD TO MIDWAY
PB 7 PG 38
JENKINS ANNIE $70.92 1383
RT 1 BOX 28
LOT 8 BLK C
A B STEVENS ADD TO MIDWAY
PB 7 PG 38
BYRD JOYCE P RALPH $41.99 1384
2041 HENRI AVE
LOTS 16 + 17 BLK C
A B STEVENS ADD TO MIDWAY
PB 7 PG 38
REESE SARAH $217.26 1385
519 OAK ST
LOTS 26 + 27 BLK C
A B STEVENS ADD TO MIDWAY
PB 7 PG 38
REESE SARAH $197.83 1386
519 OAK ST
LOTS 28 + 29 BLK C
A B STEVENS ADD TO MIDWAY
PB 7 PG 38
GRANT TONY & SHARON L $41.99 1387
3719 COMPASS DRIVE
LOTS 34 + 35 BLK C
A B STEVENS ADD TO MIDWAY
PB 7 PG 38
MIMS BEVERLY $70.92 1388
1811 HARDING AVE
LOT 40 BLK C
A B STEVENS ADD TO MIDWAY
PB 7 PG 38
MIMS BEVERLY $283.49 1389
1811 HARDING AVE
LOT 41 BLK C
A B STEVENS ADD TO MIDWAY
PB 7 PG 38
JENKINS ANNIE $70.92 1390
RT 1 BOX 28
LOT 43 BLK C
A B STEVENS ADD TO MIDWAY
PB 7 PG 38
********DIXIE TERRACE ********
********PB 8 PG 53 ********
WILLIAMS STERMON $21.74 1391
2401 E 20TH ST
LOT 1 BLK A
WILLIAMS STERMON $43.60 1392
2401 E 20TH ST
LOT 2 BLK A
MITCHELL ALTONIA S $43.60 1393
2541 FROG ALLEY
LOT 6 BLK A
MITCHELL KENNY $401.99 1394
2051 BRISSON AVE
LOTS 7 8 9 16 17 + 18 BLK A
MOORE EASTER $393.61 1395
P O BOX 453
LOTS 9 + 10 BLK B
HAMPTON MARY L $95.22 1396
2170 DIXIE AVE
LOT 15 BLK B
EALEY EDWARD J & PETERSON $70.32 1397
MARGARET C/O BETTY WEST
LOT 9 BLK C
EALEY EDWARD J E $61.82 1398
PETERSON MARGARET
LOT 10 BLK C
WEST ROBERT J + BETTY J $37.75 1399
2111 DIXIE AVE
LOT 2 BLK D
WEST ROBERT J & BETTY J $43.60 1400
2111 DIXIE AVE
LOT 3 BLK D
WILLIAMS STERMON $44.30 1401
2401 E 20TH ST
N 110 FT OF E 50 FT OF W 100 FT BLK C
********DIXIE TERRACE 1ST ADD ********
********PB 10 PG 29 ********
BROWN BRUCE & LESSIE LIFE EST $57.57 1402
(ALLEN W GEORGE)
LOT 4 BLK G
HAMPTON ROSALYN J $192.57 1403
2465 TWENTIETH ST E
LOT 3 BLK B
BROWN LESSIE M $10.40

NAME-LEGAL DESCRIPTION TAX-COST

P O BOX 14736 1404
S 10 FT OF LOT 7 BLK G
LOWERY STEVE & GWENDOLYN $50.28 1405
2050 HENRI AVE
LOTS 10 11 + 12 BLK G
DAVIS ELTON HEIRS $43.60 1406
2070 HENRI AVE
LOT 14 BLK G
ASH LARRY & BEULAH $47.94 1407
2231 GREEN WAY
S 100 FT OF N 125 FT OF E 113.65 FT OF LOT 21 BLK G
BETHEA CAROL B & $43.60 1408
JACQUELYN V & PERRY
LOT 5 BLK H
ROBINSON FRANNIE $43.60 1409
1704 W 18TH ST
LOT 7 BLK H
GRIGLEY JANNIE MAE $94.80 1410
2500 E 21ST ST
LOTS 11 + 12 BLK H
BURLEY EMMA J $100.18 1411
2431 21ST ST E
LOT 4 + E 25 FT OF LOT 5 BLK I
SHUBERT CONSTR CO $43.60 1412
121 PINE AVE W STE 100
LOT 10 BLK I
********THOMAS 2ND ADD TO MIDWAY ********
********PB 11 PG 97 ********
MITCHELL CLEVELAND M & GAYLAR $61.61 1413
2432-A LANE AVE
LOT 5
********DIXON SUBD REVISED PLAT ********
********PB 10 PG 30 ********
WILLIAMS JOHN D $40.54 1414
406 SUNLAND DR
LOT 8
REVISED PLAT OF DIXON SUBD
PB 10 PG 30
WILLIAMS JOHN D & $40.54 1415
WHITAKER MERCDEE HEIRS
LOT 9
REVISED PLAT OF DIXON SUBD
PB 10 PG 30
LIGHTBOURNE LUVENIA M $220.29 1416
11405 SW 123RD TERRACE
LOT 10
REVISED PLAT OF DIXON SUBD
PB 10 PG 30
********VEINOS ADD TO MIDWAY ********
********PB 7 PG 67 ********
BRADLEY JAMES $410.82 1417
2156 CENTER ST
LOTS 6 + 7
BRADLEY CARRIE L $45.43 1418
401 MORTON ST
LOT 8
FRISON CORRIE L $144.00 1419
153 BETHUNE CIR
LOT 11
THOMAS WILLIE $270.10 1420
1302 NEBRASKA AVE
LOT 13
********MIDWAY ********
********PB 1 PG 41 ********
LITTLES JOSIE $40.15 1421
2221 GRANBY ST
LOTS 1 + 2
MILLS FREDDIE HEIRS $36.11 1422
C/O WILLIE HILL
LOT 61
LANE CURTIS JR & CONSTANCE D $130.04 1423
2430 JITWAY AVE
LOTS 74 + 75
CHAMBERS ROBERT E $137.12 1424
EVANS DOROTHY
LOTS 76 + 77
DE BOSE MORRELL JR & BLONDENIA $36.11 1425
& ROGERS DAVID
LOT 81
CHAMBERS ROBERT E & DOROTHY $381.65 1426
EVANS & DAISY HADLEY HEIRS
LOTS 82 + 83
CHAMBERS GEORGIA HEIRS $117.46 1427
C/O E F CHAMBERS
LOT 92
CHAMBERS ROBERT E $36.11 1428
EVANS DOROTHY
LOT 96
GORDON JOHNNY C SR $70.13 1429
5333 SHOLTZ ST
LOT 97
FRANKLIN THELMA Z $190.97 1430
1021 PECAN AVE
LOT 99
MOORE WILLIE J & JANIE M $36.11 1431
2561 CRAWFORD DR
LOT 108
MOORE WILLIE J & JANIE M $36.11 1432
2561 CRAWFORD DR
LOT 109
MOORE WILLIE J & JANIE M $219.24 1433
2561 CRAWFORD DR
LOT 110
ALEXANDER REGINO JR & $268.49 1434
ALEXANDER FREDERICK A
LOTS 123 & 124
HILLERY JOE $36.11 1435
2191 CHURCH ST
LOT 129
MAYNOR CHRISTINE & $455.73 1436
HILLERY EMANUEL L
LOTS 131 + 132
THOMPKINS MANDY & LIZZIE MAE $519.50 1437
126 BETHUNE CIR
LOT 144
GREEN THOMAS JR & MAVIE $173.13 1438
2370 RANDALL ST
LOTS 156 + 157
ALEXANDER CHANDLER & $36.11 1439
BYRD EULETHA
LOT 173
SMITH MILLIE & SMITH VERNON B $200.49 1440
G & SMITH ROSA L ET AL TC20
LOT 189
SCURRY HENRY L ET AL $36.11 1441
736 NW 22 ROAD
LOT 191
SCURRY HENRY L ET AL $36.11 1442
736 NW 22 ROAD
LOT 192
BAGLEY ARTHUR & WILLIE L $176.22 1443
2450 CENTER ST
LOT 216
BAGLEY ARTHUR JR & WILLIE L $364.65 1444
2450 CENTER ST
LOTS 217 + 218
BENNETT WILLIE J & SYLVIA T $367.08 1445
112 SCOTT DR
LOT 219
WALKER ISIAH $70.13 1446
2421 CHURCH ST
LOTS 221 + 222
BAGLEY ARTHUR JR & WILLIE L $118.10 1447
2450 CENTER ST
LOT 226
SCURRY RUBY J & SCURRY HERBERT $36.11 1448
L & MC GOWN ANNETTE
LOT 231
CHISOLM FRANKIE MAE HEIRS $176.98 1449
C/O JOHN QUENCY GILCHRIST
LOT 232
GIPSON LILLIAN R & $190.34 1450
GIPSON HENRY C JTS
LOT 240
COOY LEROY & EDNA J $186.47 1451
3100 S PARK AVE
LOT 253
SCURRY RUBY J & SCURRY HERBERT $173.97 1452
L & MC GOWN ANNETTE
LOT 254
CAMPBELL SUSIE & CHARLES $134.47 1453
2850 ST RD 46 E
LOT 260
GARDNER LELA HEIRS $185.30 1454
C/O BENNIE MILLER
LOTS 281 + 282
CHAMBERS ROBERT E $70.13 1455
DOROTHY EVANS
LOTS 292 + 293
JOHNSON J P & MARGARITE $139.15 1456
1961 WATER ST
LOT 296
-----SEC 33 TWP 19 RNG 31-------
SHOWTIME INV INC $5,320.09 1457
1205 WOODLAND BLVD N
SEC 33 TWP 19S RGE 31E
SW 1/4 OF SE 1/4 OF NE 1/4 (LESS RR & E 40 FT FOR RD)
SHOWTIME INV INC $2,045.60 1458
1205 WOODLAND BLVD N
SEC 33 TWP 19S RGE 31E
S 1/2 OF SW 1/4 OF NE 1/4 (LESS W 954 FT & RD & RR RY)
GUESS DOROTHY G $215.53 1459
2061 MUDDY LANE
SEC 33 TWP 19S RGE 31E
N 81.15 FT OF W 85 FT OF SE 1/4 OF SW 1/4 OF SW 1/4 OF NW 1/4
SHEPPARD WALLACE L $75.34 1460
1708 LINCOLN AVE
SEC 33 TWP 19S RGE 31E
W 65 FT OF E 160.14 FT OF N 149.65 FT OF NW 1/4 OF NW 1/4 OF NW 1/4 OF SW 1/4 (LESS N 25 FT FOR RD)
JENKINS MINUS $49.93 1461
P O BOX 400
SEC 33 TWP 19S RGE 31E
S 58.36 FT OF NW 1/4 OF NW 1/4 OF NW 1/4 OF SW 1/4 (LESS W 329.27 FT OF N 44.43 FT & W 25 FT FOR RD)
JENKINS TOMMY L JR $62.79 1462
P O BOX 400
SEC 33 TWP 19S RGE 31E
N 44.43 FT OF S 58.36 FT OF W 329.27 FT OF NW 1/4 OF NW 1/4 OF SW 1/4 (LESS W 25 FT FOR RD)
NEWTON GEORGE M + BILLIE L $73.03 1463
21 ST JAMES PL 18-B
SEC 33 TWP 19S RGE 31E
W 66 FT OF S 150 FT OF N 1/2 OF NE 1/4 OF NW 1/4 OF SW 1/4
NEWTON GEORGE M $74.45 1464
21 ST JAMES PL 18-C
SEC 33 TWP 19S RGE 31E
W 66 FT OF N 330 FT OF NE 1/4 OF NW 1/4 OF SW 1/4 (LESS S 150 FT & RD)
DAVIS LAURA & DAVIS TONYA M & $93.78 1465
SIMPSON SELENE ET AL
SEC 33 TWP 19S RGE 31E
W 1/4 OF E 2 A OF N 1/2 OF NE 1/4 OF NW 1/4 OF SW 1/4
HOLLOWAY BRUCE W & LORRAINE W $193.87 1466
2901 TRUMAN BLVD
SEC 33 TWP 19S RGE 31E
E 44 FT OF S 1/4 OF NW 1/4 OF NW 1/4 OF SW 1/4 (LESS RD)
LOWERY JASPER LIFE EST $257.33 1467
(LOWERY JASPER JR & CARTHER S)
SEC 33 TWP 19S RGE 31E
N 48 FT OF W 265 FT OF S 1/2 OF NW 1/4 OF NW 1/4 OF SW 1/4 (LESS N 40 FT OF W 125 FT)
HAGGINS MAGGIE $47.32 1468
3601 WASHINGTON ST
SEC 33 TWP 19S RGE 31E
E 52 FT OF W 264 FT OF S 100 FT OF NW 1/4 OF NW 1/4 OF SW 1/4
BELLAMY ERNEST & $47.32 1469
WATSON EDNA P
SEC 33 TWP 19S RGE 31E
E 52 FT OF W 316 FT OF S 100 FT OF NW 1/4 OF NW 1/4 OF SW 1/4
NELSON SAMMIE $162.89 1470
2155 SIPES AVE
SEC 33 TWP 19S RGE 31E
E 40 FT OF W 356 FT OF S 100 FT OF NW 1/4 OF NW 1/4 OF SW 1/4
SHEPPARD WALLACE L SR $63.82 1471
1708 LINCOLN AVE
SEC 33 TWP 19S RGE 31E
E 60 FT OF W 264 FT OF S 135 FT OF W 150 FT OF N 1/2 OF SE 1/4 OF NW 1/4 OF SW 1/4
ALLOWAY MARY $362.79 1472
3401 MAIN ST

NAME-LEGAL DESCRIPTION TAX-COST

SEC 33 TWP 19S RGE 31E
E 100 FT OF W 114 FT OF N 125 FT OF S 145 FT OF N 1/2 OF SE 1/4 OF NW 1/4 OF SW 1/4
DE SHAY PATRICIA A & $89.91 1473
DENNIS LAWSON C JTS
SEC 33 TWP 19S RGE 31E
BEG 114 FT E + 20 FT N OF SW COR OF N 1/2 OF SE 1/4 OF NW 1/4 OF SW 1/4 RUN N 125 FT W 100 FT N 35 FT E 150 FT S 160 FT W 50 FT TO BEG
WILLIAMS THEODORE JR $64.52 1474
2390 JITWAY
SEC 33 TWP 19S RGE 31E
BEG 144 FT E + 15 FT S OF NW COR OF N 1/2 OF SE 1/4 OF NW 1/4 OF SW 1/4 RUN E 60 FT S 135 FT W 60 FT N 135 FT TO BEG
PHILLIPS GORDON HEIRS $275.12 1475
C/O CORA PHILLIPS
SEC 33 TWP 19S RGE 31E
N 1/2 OF W 1 AC OF E 3/2 OF SW 1/4 OF NW 1/4 OF SW 1/4 (LESS BEG 20 FT E + 206.67 FT N OF SW COR OF NW 1/4 OF SW 1/4 RUN E 121.5 FT N 51.67 FT W 121.5 FT S 51.67 FT TO BEG)
GUYTON RUTHA M ET AL $118.95 1476
C/O THEODORE DAVIS TC88
SEC 33 TWP 19S RGE 31E
W 1 A OF E 2 A OF S 1/2 OF SW 1/4 OF NW 1/4 OF SW 1/4 (LESS BEG 400.5 FT E + 155 FT N OF SW COR OF NE 1/4 OF SW 1/4 RUN E 66.75 FT N 155 FT W 66.75 FT S 155 FT TO BEG)
NIENHUIS GREG A $50.36 1477
1417 29TH ST
SEC 33 TWP 19S RGE 31E
E 50 FT OF W 150 FT OF N 120 FT OF E 1/4 OF SW 1/4 OF SW 1/4
COLBY ALBERT & MARY E $70.80 1478
3711 WASHINGTON ST
SEC 33 TWP 19S RGE 31E
W 60.85 FT OF E 560.95 FT OF N 208.2 FT S 1316.4 FT OF SW 1/4
UDELL RONALD $111.50 1479
RT 2 BOX 132
SEC 33 TWP 19S RGE 31E
W 300.18 FT OF E 695.18 FT OF S 100 FT OF N 221 FT OF SE 1/4 OF SW 1/4
EUDELL ALMA $60.89 1480
RT 2 BOX 155
SEC 33 TWP 19S RGE 31E
W 176 FT OF E 395 FT OF S 100 FT OF N 221 FT OF SE 1/4 OF SW 1/4
EUDELL CARL L & PATRICIA A $167.27 1481
3727 WASHINGTON ST
SEC 33 TWP 19S RGE 31E
W 121 FT OF E 389.5 FT OF N 100 FT OF SE 1/4 OF SW 1/4
GREEN ROOSEVELT $222.96 1482
2450 RANDALL AVE
SEC 33 TWP 19S RGE 31E
W 190.54 FT OF E 990 FT OF N 219.4 FT OF S 438.8 FT OF SW 1/4
********MORGANS ADD TO CANAAN ********
********PB 4 PG 4 ********
HAYES SAMSON + JULIUS $103.12 1483
HEIRS C/O IDA MAE HAYES
LOT 5
********WOODRUFFS SUBD SETH ********
********PB 1 PG 56 ********
JAMES GUS $40.73 1484
RT 2 BOX 188
1/2 INTEREST IN LOT 2
SETH WOODRUFFS SUBD
PB 1 PG 56
WILLIAMS ISAIAH & CASSANDRA $584.55 1485
3530 WASHINGTON ST
W 1/2 OF LOTS 13 14 15 + 16
SETH WOODRUFFS SUBD
PB 3 PG 56
********CANAAN ********
********PB 1 PG 103 ********
HAYES SAMSON $135.51 1486
1310 SW RD
LOT 4 BLK 1
HALL GEORGE M + ELMIRA F $102.31 1487
P O BOX 255
LOTS 8 + 9 BLK 2
HALL GEORGE M & ELMIRA $1,335.10 1488
P O BOX 255
LOT 9 BLK 3
WALKER GLORIA $67.97 1489
681 SW 8TH ST
LOT 1 + W 1/2 OF VAC ST ADJ ON E BLK 4
ASH RACHEL J $52.30 1490
2465 21ST ST
LOT 10 BLK 5
PERRY THEARITIS SR & JACQUELYN $224.96 1491
3601 WASHINGTON ST
LOT 11 BLK 5
WATSON DELORIS $177.41 1492
3624 WASHINGTON ST
LOT 12 BLK 5
HADLOCK RICHARD B & KIMBERLY A $306.14 1493
8249 PEMBROOK VILLAS CIR
LOT 4 BLK 7
WALKER GLORIA $327.57 1494
681 SW 8TH ST
LOT 10 BLK 7
EUDELL BRIDGETTE E $657.15 1495
3738 WASHINGTON ST
LOT 7 BLK 8
********PACKARDS 1ST ADD TO MIDWAY ********
********PB 2 PG 104 ********
ROBINSON MAGGIE $31.39 1496
ATTN RUTH ELLA HINES
LOT 3
J O PACKARDS 1ST ADD TO MIDWAY
PB 2 PG 104
ALLEN MINNIE $155.41 1497
C/O ESTELLE LAWS
LOT 8
J O PACKARDS 1ST ADD TO MIDWAY
PB 2 PG 104
SMITH NORACH $37.39 1498
P O BOX 1444
LOT 16
J O PACKARDS 1ST ADD TO MIDWAY
PB 2 PG 104
CHESTNUT ANDREW & CATHERINE $203.98 1499
1701 BENNETT END
LOTS 22 + 23
J O PACKARDS 1ST ADD TO MIDWAY
PB 2 PG 104
RAINES GLORIA B $149.32 1500
2231 GREEN WAY AVE
LOT 44
J O PACKARDS 1ST ADD TO MIDWAY
PB 2 PG 104
MOSES WILLIE $273.01 1501
3201 MIDWAY AVE
LOTS 61 62 63 73 + 74
J O PACKARDS 1ST ADD TO MIDWAY
PB 2 PG 104
MOSES WILLIE $500.77 1502
3201 MIDWAY AVE
LOTS 81 + 82
J O PACKARDS 1ST ADD TO MIDWAY
PB 2 PG 104
WILLIAMS ESTELLA HEIRS $207.43 1503
C/O BARBARA WILLIAMS
LOTS 91 + 92
J O PACKARDS 1ST ADD TO MIDWAY
PB 2 PG 104
POLAND WILLIE E $166.75 1504
KATHERINE PETERSON
LOTS 95 + 96
J O PACKARDS 1ST ADD TO MIDWAY
PB 2 PG 104
JOHNSON VIOLET LF EST (HENRY E $435.37 1505
DENNIS JR & NATHANIEL SCURRY)
LOTS 101 + 102
J O PACKARDS 1ST ADD TO MIDWAY
PB 2 PG 104
SCURRY NATHANIEL & HENRY $37.39 1506
SCURRY & DENNIS SCURRY
LOT 103
J O PACKARDS 1ST ADD TO MIDWAY
PB 2 PG 104
WILLIAMS DOROTHY LIFE EST $32.84 1507
(LASETT WILLIAMS)
LOT 116 (LESS N 7 FT)
J O PACKARDS 1ST ADD TO MIDWAY
PB 2 PG 104
MC KINZIE A W $223.83 1508
2416 GRANBY ST
LOT 154
J O PACKARDS 1ST ADD TO MIDWAY
PB 2 PG 104
MOSES WILLIE $237.29 1509
3201 MIDWAY AVE
LOTS 161 TO 165 + 171 + 172
J O PACKARDS 1ST ADD TO MIDWAY
PB 2 PG 104
GILCHRIST WILLIE L $190.23 1510
824 VALENCIA CT N
LOT 183
J O PACKARDS 1ST ADD TO MIDWAY
PB 2 PG 104
AKINS EMMA $37.39 1511
P O BOX 111
LOT 203
J O PACKARDS 1ST ADD TO MIDWAY
PB 2 PG 104
AKINS EUGENE $37.39 1512
P O BOX 111
LOT 204
J O PACKARDS 1ST ADD TO MIDWAY
PB 2 PG 104
JENNAVORIAN FRED & ARLENE $543.87 1513
1935 CONWAY RD S
LOTS 211 + 212
J O PACKARDS 1ST ADD TO MIDWAY
PB 2 PG 104
MOORE CALVIN JR ET AL $75.46 1514
BOX 1419
LOTS 231 + 232
J O PACKARDS 1ST ADD TO MIDWAY
PB 2 PG 104
COLLINS JESSIE $15.43 1515
1125 1/2 E 7TH ST
W 36 FT OF LOT 235 (LESS S 70 1/2 FT)
J O PACKARDS 1ST ADD TO MIDWAY
PB 2 PG 104
********KERSEYS ADD TO MIDWAY ********
********PB 7 PG 13 ********
GREEN MARIE $163.23 1516
4904 POLARIS ST
LOT 4
LEE YOUNG W & SUK H $1,575.99 1517
901 WILLOW RUN LN
LOT 11
GLOVER CLAUDE & CECELIA F $144.85 1518
5320 CARTER RD
LOT 19
********FLYNT SUBD ********
********PB 8 PG 36 ********
BELLEMAR INV CORP $625.99 1519
P O BOX 976
LOTS 1 2 & 3 BLK 8
WASHINGTON SAMMIE JR & $160.40 1520
ELLA J
LOT 4 BLK 6

NAME-LEGAL DESCRIPTION TAX-COST

-----SEC 22 TWP 19 RNG 32-------
SLOVER DONALD L $1,228.73 1521
2705 ERIN RD
GOVT LOT 4 (LESS W 1320 FT + S 1170.2 FT)
-----SEC 23 TWP 19 RNG 32-------
DOWNES RANSON H JR & BETTY J $539.08 1522
4061 CYPRESS BEND
SEC 23 TWP 19S RGE 32E
BEG 225 FT W + 1273.85 FT N OF SE COR OF GOVT LOT 4 RUN N 75 DEG W 25.88 FT S TO A PT 250 FT S + 250 FT W OF NE COR OF GOVT LOT 4 RUN W 75 FT N TO RIVER ELY ON RIVER TO POINT N OF BEG S TO BEG
HOFFER CYNTHIA P J $80.70 1523
3912 E OSCEOLA RD
SEC 23 TWP 19S RGE 32E
BEG 1307.98 FT N & 315 FT W OF SE COR GOVT LOT 5 RUN S 82 DEG 30 MIN 00 SEC W 112.15 FT S 360 FT N 82 DEG 30 MIN 00 SEC E 112.15 FT N 360 FT TO BEG
JOHNSON E JOHNSON DEV CORP $221.08 1524
3912 OSCEOLA RD E
SEC 23 TWP 19S RGE 32E
BEG 1324.95 FT N + 300 FT W OF SE COR GOVT LOT 5 RUN N 313.55 FT S 82 DEG 30 MIN W 127.15 FT S 313.55 FT N 82 DEG 30 MIN E 127.15 FT TO BEG (LESS E 50 FT)
JOHNSON GRADY P & JOYCE $3,594.24 1525
3912 E OSCEOLA RD
SEC 23 TWP 19S RGE 32E
W 75 FT OF E 300 FT OF GOVT LOT 5 LYING N OF OSCEOLA RD & BEG 1324.95 FT N & 300 FT W OF SE COR GOVT LOT 5 RUN N 313.55 FT S 82 DEG 30 MIN W 50 FT S 313.55 FT N 82 DEG 30 MIN E 50 FT TO BEG
JOHNSON GRADY P & JOYCE $119.29 1526
3912 OSCEOLA RD E
SEC 23 TWP 19S RGE 32E
W 75 FT OF E 300 FT OF GOVT LOT 5 (LESS S 10 CH)
WARREN LYNDON & JEANETTE $75.96 1527
2434 POINSETTA AVE
SEC 23 TWP 19S RGE 32E
E 150 FT OF GOVT LOT 5 LYING S OF OSCEOLA RD (LESS S 10 CH)
-----SEC 25 TWP 19 RNG 32-------
WEAVER T EDWARD & NANCY J $461.83 1528
2814 E CRYSTAL LAKE AVE
SEC 25 TWP 19S RGE 32E
FM S 1/4 COR RUN E 30 FT N 65.8 FT NLY ON CURVE 934.89 FT N 10 DEG 18 MIN 36 SEC W 806.78 FT TO POB RUN N 10 DEG 18 MIN 36 SEC W 540 FT N 79 DEG 41 MIN 24 SEC E 467 FT S 10 DEG 18 MIN 36 SEC E 540 FT S 79 DEG 41 MIN 24 SEC W 467 FT TO BEG
WILLIFORD CHANDYLEE $432.80 1529
10532 BUCK RD
SEC 25 TWP 19S RGE 32E
BEG 642 FT S & 2415.4 FT S 34 DEG 21 MIN 17 SEC E OF N 1/4 COR RUN E 1680 FT TO SHORE LI SLY ON SHORE LI 200 FT W 1490 FT N 87 FT N 34 DEG 21 MIN 17 SEC W 141.3 FT TO BEG (7.0 AC)
FAIRCHILD WILLIAM D & $383.43 1530
HALL DEBORAH L
SEC 25 TWP 19S RGE 32E
BEG 30 FT W & 1699.18 FT NWLY ON WLY R/W OSCEOLA RD OF S 1/4 COR RUN N 9 DEG 48 MIN 19 SEC W 20.33 FT W 789.29 FT N 285.11 FT W 678.2 FT S 5 DEG 47 MIN 5 SEC E 306.94 FT E 1438.66 FT TO BEG
CHAUDOIN RUSSELL J & SARAH A $428.88 1531
P O BOX 535
SEC 25 TWP 19S RGE 32E
BEG 30 FT W & 2324.24 FT NWLY ON WLY R/W OSCEOLA RD OF S 1/4 COR RUN NWLY ON WLY R/W 20.33 FT W 741.99 FT N 329 FT W 649.35 FT S 349 FT E 1394.57 FT TO BEG
OLSON DANNY L $411.16 1532
133 MOSSWOOD CIR
SEC 25 TWP 19S RGE 32E
BEG 30 FT W & 1162.89 FT NWLY ON WLY R/W OSCEOLA RD OF S 1/4 COR RUN N 9 DEG 48 MIN 19 SEC W ON WLY R/W 260.96 FT W 872.37 FT S 6 DEG 10 MIN 3 SEC E 258 FT E 849 FT TO BEG
PALMER VAN B & CAROLE A $499.52 1533
179 PINE KNOLL CT
SEC 25 TWP 19S RGE 32E
BEG 30 FT W & 2680.29 FT NWLY ON WLY R/W OSCEOLA RD OF S 1/4 COR RUN NWLY ON WLY R/W 304.31 FT W 967.43 FT S 278 FT E 1089.35 FT TO BEG
HILL WILLIAM C & TRACY $412.99 1534
BOX 254
SEC 25 TWP 19S RGE 32E
BEG 33.0 FT S & 217 FT W OF INT E LI GOVT LOT 3 & SWLY R/W OSCEOLA RD RUN W 220 FT S 998.06 FT E 220 FT N 998.06 FT TO BEG
-----SEC 28 TWP 19 RNG 32-------
LEVY EUGENE L & $48.74 1535
LEVY ROSE
SEC 28 TWP 19S RGE 32E
THAT PT OF NE 1/4 & NE 1/4 OF SE 1/4 LYING E OF ST JOHNS RIVER & W OF LE FILS SLOUGH
-----SEC 31 TWP 19 RNG 32-------
DAY CALVIN F & SANDRA V $21.43 1536
2505 BASS BLVD
SEC 31 TWP 19S RGE 32E
BEG 1367 FT W OF SE COR RUN N 733 FT W 200 FT N 75 DEG 58 MIN W 51.50 FT S 745.1 FT E 250 FT TO BEG
DAY CALVIN F & SANDRA V $1,489.73 1537
2505 BASS BLVD
SEC 31 TWP 19S RGE 32E
S 350 FT OF W 250 FT OF E 1337 FT OF SE 1/4
********GOVT LOT 1 ********
********SURVEY OF UNRECD PLAT ********
GREEN MACK $210.22 1538
2236 ESTES DR
SEC 31 TWP 19S RGE 32E
BEG 472.9 FT W & 625 FT N OF SE COR GOVT LOT 1 RUN N 120 FT N 83 DEG 5 MIN 30 SEC E 190.83 FT S 7 DEG 42 MIN E 120 FT S 84 DEG 7 MIN 58 SEC W 156.71 FT TO BEG BEING LOT 10 UNRECORDED SURVEY OF GOVT LOT 1
-----SEC 32 TWP 19 RNG 32-------
GARIEPY JAMES R & DENISE L $972.59 1539
2019 GREEN CEDAR LN
SEC 32 TWP 19S RGE 32E
S 330 FT OF E 115 FT OF W 660 FT OF GOVT LOT 4 (LESS S 30 FT + W 15 FT FOR RDS)
JACKSON ROSE L $1,533.74 1540
2050 JACKSON CT
SEC 32 TWP 19S RGE 32E
GOVT LOT 4 (LESS W 660 FT + E 220 FT + BEG 703.7 FT E + 565.15 FT N OF SW COR GOVT LOT 4 RUN E 265 FT S 210 FT W 265 FT N 210 FT TO BEG + BEG 660 FT E + 845.15 FT N OF SW COR GOVT LOT 4 RUN N 309.53 FT N 26 DEG 2 MIN 50 SEC E 320.23 FT S 60 DEG E 132 FT S 59 DEG E 53.26 FT S 152.43 FT S 46 DEG 30 MIN 40 SEC W 332.35 FT S 100 FT W 43.7 FT TO BEG)
********PALM SHADOWS VACO PLAT ********
********PB 13 PG 55 ********
GORDON BETTY J $1,020.30 1541
P O BOX 223
LOT 12
VACO PLAT OF PALM SHADOWS
PB 13 PG 55
HARLAND MARIA M & KENNETH A & $905.92 1542
ARNDT FRITZ JTS
LOT 21
VACO PLAT OF PALM SHADOWS
PB 13 PG 55
ROMANS JACK D & DARLENE S $929.40 1543
2074 PARK SHORE LN
LOT 57
VACO PLAT OF PALM SHADOWS
PB 13 PG 55
-----SEC 36 TWP 19 RNG 32-------
WILKERSON JASPER JR $420.78 1544
AUTEC ANDROS RANGE
SEC 36 TWP 19S RGE 32E
BEG 637.72 FT S OF NW COR OF S 1/2 OF NE 1/4 RUN E 317.03 FT S 686.90 FT W 317.03 FT N 687.11 FT TO BEG (5 AC)
KELLER JANET I & KELLER RONNIE $913.96 1545
E KELLER DEBORAH & CONN JANET
SEC 36 TWP 19S RGE 32E
FROM SE COR OF NE 1/4 RUN W 320.46 FT N 200 FT N 63 DEG 40 MIN W 420 FT N 16 DEG 53 MIN 1 SEC W 360.32 FT TO POB RUN N 16 DEG 53 MIN 1 SEC W 160 FT N 61 DEG 10 MIN E 150 FT N 18 DEG 20 MIN 23 SEC E 374.46 FT N 44 DEG 37 MIN 19 SEC E 632.11 FT TO SHORE LI SELY ALONG SHORE LI TO A PT N 43 DEG 51 MIN 36 SEC E OF BEG S 43 DEG 51 MIN 36 SEC W TO BEG
MACDONELL GEORGE B JR & KARIN $476.84 1546
831 FLORAL DR
SEC 36 TWP 19S RGE 32E
BEG 301.58 FT N OF SE COR RUN N 394.34 FT N 80 DEG 23 MIN 23 SEC W 336.23 FT S 9 DEG 36 MIN 37 SEC W 754.46 FT N 57 DEG 31 MIN 21 SEC E 546.43 FT TO BEG
-----SEC 01 TWP 20 RNG 29-------
********BRECKENRIDGE HEIGHTS ********
********PB 42 PGS 27 TO 29 ********
ANDREW T BRADLEY HOMES INC $1,230.63 1547
2180 SR 434 W
LOT 51
PALESE CARLA E $6,828.00 1548
1274 PRINCE CT
LOT 58
-----SEC 02 TWP 20 RNG 29-------
LANDWAY MARY L $649.86 1549
4019 SHANNON WOODS CT
SEC 02 TWP 20S RGE 29E
W 1/2 OF SW 1/4 OF SW 1/4 OF SW 1/4 (5 AC)
CASSELBERRY RICHARD TRUSTEE $649.86 1550
P O BOX 180595
SEC 02 TWP 20S RGE 29E
E 1/4 OF S 1/2 OF SW 1/4 OF SW 1/4 (5 AC)
********WAITES SUBD ********
********PB 2 PG 47 ********
SWIFT ALBERTA J G $1,105.82 1551
472 POST AVE
PT OF LOT 21 DESC AS BEG NE COR RUN W 225.14 FT S 193.27 FT E 225.15 FT N 193.69 FT TO BEG (1 AC)
JACKSON CYNTHIA D G & CURTIS $511.68 1552
5370 CARTER RD
PT OF LOT 21 DESC AS BEG 453 FT W OF NE COR RUN S 270.84 FT E 303.01 FT S 40 FT W TO W LI LOT 21 N TO A PT W OF BEG E TO BEG
********SHANNON DOWNS ********
********PB 22 PGS 26 & 27 ********
MAZUR JACK A & LYNNE S $3,885.35 1553
3630 WIMBLEDON DR
LOT 4
HUMPHREY JOHN T & NANCY L $4,059.03 1554
3611 WIMBLEDON DR
LOT 29
-----SEC 11 TWP 20 RNG 29-------
********BRIARWOOD ********
********PB 17 PG 46 ********

NAME-LEGAL DESCRIPTION — TAX-COST

MAXWELL RUDOLPH R & FREDDIE $4,252.11 1555
1161 EDELSHEARAN RD
LOT 10
********HANOVER WOODS
********PB 19 PGS 25 TO 27
RIDGEWOOD PROPERTIES INC $577.07 1556
2859 PACESFERRY RD
LOT 7 BLK 3
GIRAUD ELLIOTT & MARIA E $2,490.92 1557
P O BOX 611752
LOT 18 BLK 3
BACHMANN WILLIAM F & $3,602.97 1558
SHADOW B HGHT TRUST TCSO
LOT 10 BLK 4
********HEATHROW WOODS
********PB 41 PGS 27-30
HUGHES ROBERT J & PATRICIA S $7,814.43 1559
1624 BRIDGEWATER DR
LOT 7
THEBAUD ADLY & $1,888.19 1560
ROMAIN JOSETTE
ALL LOT 9 & PT OF LOT 8 DESC AS BEG SW COR RUN N 44 DEG 57 MIN 49 SEC E 183.44 FT TO NW COR S 33 DEG 23 MIN 22 SEC W 174.30 FT N 64 DEG 58 MIN 21 SEC W 37.20 FT TO BEG
BROOKS MARABETH E & CLAUDE H $1,889.69 1561
531 LONGVIEW PL S
LOT 27
FERRARINI DAVID F & TERESA L $1,722.75 1562
712 IRONWOOD CT
LOT 53
JONES-CLAYTON CONSTR $1,889.69 1563
611 WYMORE RD
LOT 56
RILEY TIMOTHY J & KATHLEEN O $1,889.69 1564
5 BRIAN DR
LOT 77
JENNINGS CALCAGNINI INC $2,330.04 1565
P O BOX 818
LOT 88
-----SEC 12 TWP 20 RNG 29-------
********HAMPTONS OF HEATHROW I THE
********PB 33 PGS 78 TO 93
POSEY JAMES W JR TRUSTEE $1,338.13 1566
443 HAMPTON CREST CIR #102
UNIT 2 BLDG A
DEAS JAMES E & SHIRLEY S $1,899.22 1567
470 CENTRAL PKWY W
UNIT 4 BLDG A
DANIELS JOHN K & ALICE V $1,899.22 1568
195 VISTA OAK DR
UNIT 4 BLDG D
********DEVON GREEN PH 2
********PB 39 PGS 80 TO 83
KRANZE RICHARD W & MARY L $3,350.73 1569
486 DEVON PL
LOT 4
MILLER WILLIAM H & MARGARET E $3,419.10 1570
MITCHELL IRENE TCSO
LOT 7
GONZALEZ ROBERT T & JEAN W $2,402.25 1571
469 DEVON PL
LOT 25
********RACQUET CLUB VILLAS AT
********HEATHROW I
********ORB 1838 PG 814
LSM 84 HOLDING TRUST $1,575.36 1572
117 WIMBLEDON CIR
UNIT 201
RACQUET CLUB VILLAS AT HEATHROW I
ORB 1838 PG 814
********DEVON GREEN PH 3
********PB 38 PGS 49 TO 51
RESBOND $3,528.60 1573
STEELIUKSONKATU 19 04400
LOT 27 (LESS BEG 70.85 FT S 64 DEG 37 MIN 15 SEC E & 8 FT S 39 DEG 22 MIN 45 SEC W OF NW COR RUN S 58 DEG 11 MIN 50 SEC E 6 FT S 38 DEG 55 MIN 16 SEC W 8.72 FT N 47 DEG 37 MIN 15 SEC W 6 FT N 39 DEG 22 MIN 45 SEC E 7.61 FT TO BEG) & PT OF LOT 26 DESC AS BEG NLY MOST COR RUN S 64 DEG 37 MIN 15 SEC E 70.85 FT S 39 DEG 22 MIN 45 SEC W 8 FT N 58 DEG 11 MIN 50 SEC W 69.33 FT TO BEG
RESBOND $3,037.05 1574
STEELIUKSONKATU 19 04400
LOT 28 (LESS BEG NLY MOST COR RUN S 64 DEG 37 MIN 15 SEC E 70.85 FT S 39 DEG 22 MIN 45 SEC W 8 FT N 58 DEG 11 MIN 50 SEC W 69.33 FT TO BEG & FROM NLY MOST COR RUN S 47 DEG 37 MIN 15 SEC E 36.61 FT S 42 DEG 22 MIN 45 SEC W 7.76 FT S 42 DEG 37 MIN 15 SEC E 36.6 FT TO POB RUN S 42 DEG 37 MIN 15 SEC E 6.27 FT S 46 DEG 22 MIN 45 SEC W 16.17 FT N 21 DEG 37 MIN 15 SEC W ... FT N 68 DEG 22 MIN 45 SEC E 16.36 FT TO BEG) & PT OF LOT 27 DESC AS BEG 70.85 FT S 64 DEG 37 MIN 15 SEC E & 8 FT S 39 DEG 22 MIN 45 SEC W OF NW COR RUN S 58 DEG 11 MIN 50 SEC E 6 FT S 38 DEG 55 MIN 16 SEC W 8.72 FT N 47 DEG 37 MIN 15 SEC W 6 FT N 39 DEG 22 MIN 45 SEC E 7.61 FT TO BEG
RESBOND $3,035.65 1575
STEELIUKSONKATU 19 04400
LOT 29 (LESS FROM NW COR RUN S 28 DEG 37 MIN 15 SEC E 33.43 FT S 68 DEG 22 MIN 45 SEC W 7.97 FT S 21 DEG 37 MIN 15 SEC E 34 FT TO POB RUN S 21 DEG 37 MIN 15 SEC E 8 FT S 76 DEG 5 MIN 19 SEC W 14.39 FT N 11 DEG 37 MIN 15 SEC W 1.71 FT N 76 DEG 22 MIN 45 SEC E 13 FT TO BEG) & PT OF LOT 28 DESC AS FROM NLY MOST COR RUN S 47 DEG 37 MIN 15 SEC E 36.61 FT S 42 DEG 22 MIN 45 SEC W 7.76 FT S 42 DEG 37 MIN 15 SEC E 36.6 FT TO POB RUN S 42 DEG 37 MIN 15 SEC E 6.27 FT S 46 DEG 22 MIN 45 SEC W 16.17 FT N 21 DEG 37 MIN 15 SEC W ... FT N 68 DEG 22 MIN 45 SEC E 16.36 FT TO BEG
RESBOND $3,794.60 1576
STEELIUKSONKATU 19 04400
LOT 35
RESBOND $3,891.19 1577
STEELIUKSONKATU 19 04400
LOT 36 (LESS BEG 26.30 FT S 55 DEG 38 MIN 10 SEC E & 33.08 FT S 37 DEG 38 MIN 10 SEC E OF NLY MOST COR RUN N 52 DEG 21 MIN 50 SEC E 9 FT S 37 DEG 38 MIN 10 SEC E 7 FT S 52 DEG 21 MIN 50 SEC W 9 FT N 37 DEG 38 MIN 10 SEC W 7 FT TO BEG)
********BRAMPTON COVE
********PB 38 PGS 81 TO 84
BAST JEFFREY A $2,604.53 1578
1277 BRAMPTON PL
LOT 40
********MUIRFIELD VILLAGE
********PB 41 PGS 55 TO 58
MOLLOY RONALD S & KATHLEEN L $4,230.42 1579
294 PROMENADE CIR
LOT 40
SODERSTROM ROGER W & TANSEY H $3,800.87 1580
234 PROMENADE CIR
LOT 47
HUGO BRYAN & MARCIE $3,945.41 1581
3030 230TH LN SE
LOT 53
********BRISTOL PARK
********PB 29 PGS 79 TO 81
MELVIN CHARLES E $4,642.37 1582
258 OATMAN DR S
LOT 31
MC CORD GAIL J TRUSTEE $6,467.07 1583
1353 BRISTOL PARK PL
LOT 51
COCKERILL JIMMIE & INGEBORG $4,471.72 1584
313 BERWICK CT
LOT 98
-----SEC 13 TWP 20 RNG 29-------
********ORANGE RIDGE FARMS
********PB 23 PGS 12 & 13
SHAH RAMESH & REETA R $873.12 1585
144 ORANGE RIDGE DR
LOT 6 BLK C
YERO LUIS G & MARILYN J $1,718.46 1586
209 ORANGE RIDGE CIR
LOT 7 BLK C
-----SEC 14 TWP 20 RNG 29-------
BROAD NATIONAL BAN $6,798.07 1587
905 BROAD ST
SEC 14 TWP 20S RGE 29E BEG 182 FT E OF N 1/4 COR RUN SLY 30 FT ON ELY R/W E 216.78 FT S 90 FT E TO A PT S 43 DEG W 919.28 FT FROM NE COR OF NW 1/4 OF NE 1/4 OF NE 1/4 N 43 DEG E 919.28 FT W 1198 FT TO BEG (LESS W 15 FT FOR RD)
BROAD NATIONAL BAN $817.88 1588
905 BROAD ST
SEC 14 TWP 20S RGE 29E BEG 207.2 FT S 17 DEG 56 MIN 30 SEC W OF INT N LI SEC & E R/W LONGWOOD-MARKHAM WOODS RD RUN S 70 DEG 29 MIN 13 SEC E 263.92 FT N 238 FT W 201.78 FT S 17 DEG 56 MIN 30 SEC W TO BEG
********ISLE OF WINDSOR
********PB 15 PG 91
HOBBS CAREY R SR & RHONDA H $2,193.79 1589
27 WINDSOR ISLE DR
LOT 2
GILLIAM LINDA S $3,857.39 1590
32 WINDSOR ISLE DR
LOT 9
********ALAQUA PH 1
********PB 33 PGS 67 TO 71
VELIN WAYNE J & CYNTHIA J $10,535.67 1591
1900 ALAQUA DR
LOT 21
DEBELLIS ANTHONY J & JEAN I $3,755.14 1592
545 ESTATES PL
LOT 24
HOUSEHOLD REALTY CORP $11,062.33 1593
1421 KRISTINA WAY
LOT 31
HOUSEHOLD REALTY CORP $11,962.03 1594
1421 KRISTINA WAY
LOT 32 (LESS BEG SE COR RUN N 40 FT N 5 DEG 14 MIN 19 SEC E 276.17 FT SLY ON CURVE 15.04 FT S 275.26 FT TO BEG)
THOMSON ROBERT W & PAMELA H A $3,447.80 1595
43 OLD LOGGING RD
LOT 40
PHILPS STEPHEN L & EUNICE L $9,164.83 1596
3076 ICTIRA COVE
LOT 53
********SHADY OAKS UNRECD PLAT
****
WILLIAMS WAYNE R & CAROLYN M $2,112.80 1597
816 DE LA BOSQUE
SEC 15 TWP 20S RGE 29E
LOT 20
SHADY OAKS UNRECD PLAT
-----SEC 15 TWP 20 RNG 29-------
********ALAQUA PH 2
********PB 38 PGS 27 TO 29
WOLF JONATHAN L & NANCY B $11,465.25 1598
3055 ALATKA CT
LOT 4
TAWWAB MOHAMMED & SHAKEELA $3,443.40 1599
189 QUAIL ROOST ST
LOT 10
TODORAN GREGORY & ROSA $13,881.63 1600
2008 ALAQUA DR
LOT 20
********ALAQUA PH 3
********PB 42 PGS 1 THRU 8
CAMPBELL STEVEN & KAREN $3,443.40 1601
930 RIVEREDGE CT
LOT 3
JACKSON VINCENT E $3,099.25 1602
150 ROYAL ST N
LOT 39
JONES-CLAYTON CONSTR INC $3,099.25 1603
611 WYMORE RD
LOT 42
WESTBURY ALAQUA INC & $3,443.40 1604
G N D DEVELOPMENT INC
LOT 89
JACKSON VINCENT E $3,099.25 1605
150 ROYAL ST N
LOT 101
JACKSON VINCENT E $3,099.25 1606
150 ROYAL ST N
LOT 102

NAME-LEGAL DESCRIPTION — TAX-COST

-----SEC 16 TWP 20 RNG 29-------
TEQUESTA DEVELOPMENT COMPANY & $87.14 1607
G N D DEVELOPMENT INC
SEC 16 TWP 20S RGE 29E ALL SW 1/4 OF NE 1/4 E OF LITTLE WEKIVA RIVER
NTS/ORLANDO DEVELOPMENT CO $3,000.25 1608
10172 LINN STATION RD
SEC 16 TWP 20S RGE 29E W 1/2 OF NE 1/4 OF SE 1/4 W OF LITTLE WEKIVA RIVER + ALL W 3/4 E OF WEKIVA RIVER + W OF LITTLE WEKIVA RIVER
-----SEC 20 TWP 20 RNG 29-------
NTS/ORLANDO DEVELOPMENT CO $1,318.60 1609
10172 LINN STATION RD
SEC 20 TWP 20S RGE 29E ALL E OF WEKIVA RIVER
-----SEC 21 TWP 20 RNG 29-------
NTS/ORLANDO DEVELOPMENT CO $7,038.51 1610
10172 LINN STATION RD
SEC 21 TWP 20S RGE 29E ALL E OF WEKIVA RIVER & W OF C/L OF LOGGING RD
-----SEC 23 TWP 20 RNG 29-------
SCHAEIJMAN MICHAEL & SUSAN E $2,077.15 1611
211 SPANISH OAK TRL
SEC 23 TWP 20S RGE 29E S 313.79 FT OF N 1069.07 FT OF W 307.07 FT OF E 337.07 FT OF W 1/2 OF NE 1/4 OF SE 1/4
********TRILBY BEND 2ND SEC
********PB 16 PG 90
URICCHIO JOSEPH V JR & $3,039.75 1612
PAULETTE
LOT 16
********MARKHAM PLACE
********PB 22 PGS 30 & 31
HACKWORTH DONNA $4,205.44 1613
203 HUNTERS TRL
LOT 8
********MARKHAM GLEN
********PB 32 PGS 18 & 19
FLEWELLYN THOMAS JR & VALADA S $4,004.31 1614
1795 MARKHAM GLEN CIR
LOT 18
********WINGFIELD NORTH
********PB 26 PGS 18 & 19
TAPIA FERNANDO & ROSARIO $1,801.29 1615
100 PRIMROSE DR
LOT 4
CHOUDHARI GOVIND N & MEENA G $7,397.23 1616
157 VISTA OAK DR
LOT 37
DANIELS JOHN K & ALICE V $5,767.98 1617
195 VISTA OAK DR
LOT 60
********WINGFIELD RESERVE PH 3
********PB 32 PGS 36 TO 39
BURKEY GARY L & JULIE M $5,045.20 1618
1896 WINGFIELD DR
LOT 26
PASCARELLA EUGENE M JR $6,490.50 1619
1887 WINGFIELD DR
LOT 45
UHRIG HAROLD G & JANET B $1,388.82 1620
2341 LEE RD
LOT 80
********WHISPERING WINDS
********PB 35 PGS 10 TO 12
MAL MICHAEL A & KATHLEEN A $3,602.62 1621
1904 MISTY MORN DR
LOT 2
********WINGFIELD NORTH 2
********PB 38 PGS 44 TO 46
NOVICH WILLIAM M & DENISE D $8,444.60 1622
95 HANNIBAL CV
LOT 31
KROLL RICHARD M & NORMA V $8,095.90 1623
2600 WILDBERRY COVE
LOT 39
-----SEC 24 TWP 20 RNG 29-------
BUCCINO BARBARA $2,475.76 1624
P O BOX 950
SEC 24 TWP 20S RGE 29E S 873.5 FT OF N 1076.7 FT OF W 348 FT OF E 498 FT OF GOVT LOT 2
********MANDARIN SEC 5
********PB 24 PGS 45 TO 47
WEBB CHESTER C & CONI S $1,601.21 1625
2029 CROWLEY CIR W
LOT 162
********MANDARIN SEC 7
********PB 33 PGS 14 & 15
VALERA BENJAMIN $2,618.65 1626
978 WILDFLOWER WAY
LOT 230
********MANDARIN SEC 8
********PB 37 PGS 51 & 52
LEIBA VERA L $2,273.06 1627
2139 JUDITH PL
LOT 258
LEAVY DENNIS M & CYNTHIA A $2,515.17 1628
1829 LONG POND DR
LOT 269
-----SEC 25 TWP 20 RNG 29-------
********MYRTLE LAKE HILLS
********PB 13 PGS 7 8 + 9
BAIN RICHARD & TRACY $1,019.75 1629
2080 LAKE MARKHAM RD
LOT 27
KRASZEWSKI DENNIS O & SHARON J $2,131.49 1630
1528 STONE TRL
LOT 36
MURPHY JAMES A III & JANIS M $1,201.94 1631
1821 LAKESHORE CIR
LOT 40
DJERIDI EDMUND G JR $1,019.75 1632
P O BOX 952084
LOT 84
LOWRY LAWRENCE E & EVELYN $1,201.94 1633
5339 LANYARD CT
LOT 88 & E 1/2 VACD ST ADJ ON W
LOWRY LAWRENCE E & EVELYN $366.47 1634
5339 LANYARD CT
LOT 93 & E 1/2 VACD ST ADJ ON W
MOODIE NORMAN & SANDRA $1,224.37 1635
1451 MYRTLE LAKE HILLS RD
LOT 117
COLLINS WALTER G & PATRICIA A $2,445.51 1636
1670 OVERLOOK RD
LOT 147
********SHADOW HILL
********PB 17 PGS 61 TO 63
CANTHORNE KATHY M & GREG $992.11 1637
120 MANGO LN
LOT 7 BLK 2
RACLER ANNA M TRUSTEE $1,003.45 1638
122 SUNSET DR
LOT 2 BLK 4
********NORTH COVE
********PB 25 PG 3 & 4
JACKSON GEORGE & CAROL A $2,235.42 1639
1510 GRACE LAKE CIR
LOT 21
********WESTLAKE MANOR UNIT 1
********PB 27 PGS 3 TO 5
HUD $1,180.92 1640
C/O SINGLE FAMILY PROP DISP BR
LOT 1
FLA RESIDENTIAL COMM INC $27.57 1641
C/O GENERAL DEVELOPMENT CORP
PT LOT 31 DESC AS BEG SW COR LOT 31 RUN S 65 DEG 29 MIN 10 SEC E 30 FT N 24 DEG 30 MIN 50 SEC E 63.54 FT N 65 DEG 29 MIN 10 SEC W 39.30 FT W 18 FT S 78 FT TO BEG
********WESTLAKE MANOR UNIT 2B
********PB 28 PGS 19 TO 21
GARCIA JORGE I & GLORIA L $810.12 1642
1313 LANDRY CIR
LOT 78
********BAY LAGOON UNIT 2
********PB 28 PG 60
VALERA DOMINGO & JOSEFINA $1,808.24 1643
606 19TH ST W
LOT 32
********NORTHRIDGE
********PB 31 PGS 1 THRU 3
GALLIMORE HOMES INC $24.44 1644
821 DOUGLAS AVE
PT OF LOT 7 DESC AS BEG NE COR RUN S 15 MIN 40 SEC E 81.13 FT N 87 MIN 45 SEC W 81.73 FT N 89 DEG 44 MIN 20 SEC E .76 FT TO BEG
GALLIMORE HOMES INC $25.14 1645
821 DOUGLAS AVE
PT OF LOT 8 DESC AS BEG NE COR RUN S 15 MIN 40 SEC E 110 FT S 89 DEG 44 MIN 20 SEC W .76 FT N 87 MIN 45 SEC W 110 FT N 89 DEG 44 MIN 20 SEC E 1.79 FT TO BEG
GEPFORD DANIEL H & LOVELAND $25.84 1646
JANET M & KAY E HICKETHIER
PT OF LOT 9 DESC AS BEG NE COR RUN S 00 DEG 15 MIN 40 SEC E 110 FT S 89 DEG 44 MIN 20 SEC W 1.79 FT N 00 DEG 47 MIN 45 SEC W 110 FT S 89 DEG 44 MIN 20 SEC E 2.81 FT TO BEG
MCKINNEY CONSTRUCTION CO INC $23.74 1647
106 BRANTLEY HALL LN
PT LOT 10 BEG NE COR RUN S 120 FT W 2.81 FT N 119.25 FT N 78 DEG 52 MIN 31 SEC E 4 FT TO BEG
********NORTHRIDGE PH 2
********PB ... PG 8
MULLIS OSSIELEE J & JUDITH A $2,618.86 1648
1491 NORTH RIDGE DRIVE
LOT 5
********ROLLING FARMS
********PB 45 PGS 56 & 57
********REPL A/2
VILLAREAL DEWEY W & STORMY L $974.33 1649
2031 JUDITH PL
LOT 21
EMS CONSTRUCTION CO INC $974.33 1650
1422 CANAL POINT RD
LOT 36
-----SEC 26 TWP 20 RNG 29-------
TOBIAS CHARLES D & KAY M $2,889.21 1651
1745 MARKHAM WOODS RD
SEC 26 TWP 20S RGE 29E N 150 FT OF N 291 FT OF SW 1/4 OF NE 1/4 (LESS W 25 FT FOR RD)
PEMBERTON TODD N $4,751.83 1652
P O BOX 520899
SEC 26 TWP 20S RGE 29E W 302.94 FT OF N 329.25 FT OF E 1124.7 FT OF NE 1/4 OF NW 1/4
NICHOLS JOHNNY D & RAE B $3,322.13 1653
P O BOX 1229
SEC 26 TWP 20S RGE 29E S 1/2 OF SW 1/4 OF SE 1/4 OF NW 1/4
POSEY WILLIAM A $2,369.35 1654
P O BOX 3335
SEC 26 TWP 20S RGE 29E BEG 1652.86 FT W & 1159.27 FT N OF S 1/4 COR RUN N 150 FT W 330.47 FT S 125 FT S 81 DEG 36 MIN 58 SEC E 175.87 FT E 158 FT TO BEG (LESS E 25 FT)
POSEY WILLIAM A $658.00 1655
163 PARSONS RD
SEC 26 TWP 20S RGE 29E BEG 1652.86 FT W & 990.25 FT N OF S 1/4 COR RUN W 331.07 N 202.63 FT S 81 DEG 36 MIN 58 SEC E 176.81 E 158 FT S 179.02 FT TO BEG (LESS E 25 FT)
PALAMA DARRELL R & CONSTANCE L $1,880.02 1656
162 PARSONS RD
SEC 26 TWP 20S RGE 29E BEG 1135.52 FT N & 1432.16 FT W OF SE COR OF SW 1/4 RUN W 220.34 FT N 180 FT E 220.34 FT S 180 FT TO BEG
MANN JEFFERY O & DENISE M $8,205.97 1657
P O BOX 1181
SEC 26 TWP 20S RGE 29E BEG 1155.52 FT N OF SE COR OF SW 1/4 RUN N 247.61 FT N 89 DEG W 330.46 FT S 247.50 FT S 89 DEG E 330.46 FT TO POB
LEFTWICH STEVEN E & DEBORAH L $477.01 1658
147 PARSONS RD
SEC 26 TWP 20S RGE 29E BEG 1155.24 FT N & 1542.76 FT W OF S 1/4 COR RUN S 247.19 FT N 63 DEG 20 MIN E 252.6 FT N 128 FT W 225.72 FT TO BEG
LEFTWICH STEVEN E & DEBORAH L $207.34 1659
147 PARSONS RD
SEC 26 TWP 20S RGE 29E BEG 660.3 FT N & 1212.1 FT W OF S

NAME-LEGAL DESCRIPTION — TAX-COST

1/4 COR RUN W 220.34 FT N 306.47 FT N 63 DEG 20 MIN E 139 FT N 105 FT E 105 FT S 535.00 FT TO BEG
********MANDARIN SEC 3
********PB 24 PGS 17 TO 19
CARBIA IVAN & EVELISSE $1,592.16 1660
1558 SUNSHINE TREE BLVD
LOT 92
********WINGFIELD RESERVE PH 1
********PB 26 PGS 79 & 80
UNIQUE HOMES INC OR $8,350.27 1661
ROLLE C JOHN III
LOT 11
WINGFIELD RESERVE PHASE 1
PB 26 PGS 79 & 80
********MARKHAM MEADOWS
********PB 41 PGS 37 TO 41
BAGHDADI SAL E $5,439.11 1662
LARSON MARY JTS
LOT 44
********WHISPERING WINDS PH 2
********PB 43 PG 59
FREEMAN THOMAS G PERSONAL REP $1,317.90 1663
P O BOX 70
LOT 42
FREEMAN THOMAS G PERSONAL REP $1,317.90 1664
P O BOX 70
LOT 45
FREEMAN THOMAS G PERSONAL REP $1,317.90 1665
P O BOX 70
LOT 46
FREEMAN THOMAS G PERSONAL REP $1,317.90 1666
P O BOX 70
LOT 47
FREEMAN THOMAS G PERSONAL REP $2,760.15 1667
P O BOX 70
LOT 60
********MANCHESTER OAKS
********PB 43 PGS 96 THRU 98
VOLK CHARLES M & MARLENE O $1,617.49 1668
4803 ALAFAYA TRL
LOT 6
POWELL RALPH J & LINDA S $5,053.69 1669
1324 DUNHURST CT
LOT 5
********MANDARIN SEC 3
********PB 27 PGS 27 & 28
TORMOS JOSE JR & WANDA C $1,939.10 1670
1682 RUTLEDGE RD
LOT 121
BURGOS JOSE & DALILA $2,665.40 1671
1739 RUTLEDGE RD
LOT 129
-----SEC 27 TWP 20 RNG 29-------
VU HOA MAI $396.09 1672
210 CROWN POINT CIR
SEC 27 TWP 20S RGE 29E BEG SE COR LOT 6 WEKIVA RESERVE PH 2 RUN W TO SHORE LI LITTLE WEKIVA RIVER NLY & WLY ALONG SHORE LI TO A PT W OF NW COR LOT 18 WEKIVA RESERVE PH 2 E TO NW COR LOT 18 S 26 DEG 35 MIN 56 SEC W 813.35 FT TO BEG
NTS/ORLANDO DEVELOPMENT CO $68.79 1673
10172 LINN STATION RD
SEC 27 TWP 20S RGE 29E W 1/2 (LESS S 4786.76 FT & PT E OF C/L OF LOGGING RD) & W 450 FT OF S 300 FT
MONCRIEF RUSSELL B $1,068.61 1674
3910 WHITCOMB AVE
SEC 27 TWP 20S RGE 29E SE 1/4 OF SW 1/4 OF SE 1/4 (LESS S 500 FT) + E 220 FT OF N 200 FT OF S 500 FT OF SE 1/4 OF SW 1/4 OF SE 1/4
********WINGFIELD RESERVE PH 2
********PB 35 PGS 68 TO 70
OIVINS RICHARD B & DIANE S $5,788.95 1675
2117 SILVER LEAF CT
LOT 33
-----SEC 28 TWP 20 RNG 29-------
NTS/ORLANDO DEVELOPMENT CO $1,089.55 1676
10172 LINN STATION RD
SEC 28 TWP 20S RGE 29E ALL SEC SWLY OF C/L OF LOGGING RD (LESS S 4786.76 FT)
-----SEC 29 TWP 20 RNG 29-------
NTS/ORLANDO DEVELOPMENT CO $371.02 1677
10172 LINN STATION RD
SEC 29 TWP 20S RGE 29E ALL SEC (LESS S 4786.76 FT)
HUSKEY INV CO INC $4,778.91 1678
P O BOX 4500
SEC 29 TWP 20S RGE 29E BEG NW COR SWEETWATER OAKS SEC 19 RUN NLY ON SLY LI OF CREEK 450 FT NELY TO A PT 25 FT ELY OF C/L OF CREEK NWLY PARA TO C/L CREEK TO SHORE LI OF WEKIVA RIVER NELY ON WEKIVA RIVER TO A PT 3650 FT N OF S LI OF SEC E TO A PT 335.85 FT W OF E LI OF SEC S 3650 FT W TO A PT S OF BEG N TO BEG (LESS PT PLATTED SWEETWATER OAKS SECS 18 & 19 & 19A)
HUSKEY INV CO INC $110.32 1679
P O BOX 4500
SEC 29 TWP 20S RGE 29E BEG 510 FT NLY ON SLY LI OF CREEK OF NW COR SWEETWATER OAKS SEC 19 RUN SLY ON ELY LI OF CREEK FLOWING NLY TO S LI OF SEC W TO E LI OF W 916.5 FT N TO SHORE LI OF WEKIVA RIVER NELY ON WEKIVA RIVER TO A PT 25 FT WLY OF C/L OF CREEK FLOWING NWLY SELY PARA TO C/L OF CREEK TO BEG
-----SEC 30 TWP 20 RNG 29-------
POSEY WILLIAM A $154.25 1680
P O BOX 3335
SEC 30 TWP 20S RGE 29E BEG 321.98 FT N + 220.18 FT W OF SE COR RUN S 67 DEG 37 MIN W 10.97 FT N 17 DEG 56 MIN W 116 FT TO RIVER NELY ON SHORE 90 FT TO A PT N 17 DEG 56 MIN W OF BEG S 17 DEG 56 MIN E 161 FT TO BEG
POSEY WILLIAM A $265.14 1681
P O BOX 3335
SEC 30 TWP 20S RGE 29E BEG 300.01 FT N + 317.83 FT W OF SE COR RUN S 67 DEG 55 MIN W 100 FT N 15 DEG 16 MIN 36 SEC W 100 FT TO RIVER NELY ON SHORE 110 FT S 17 DEG 56 MIN E 134 FT S 77 DEG 37 MIN W 10 FT TO BEG
-----SEC 31 TWP 20 RNG 29-------
HUSKEY EVERETTE & GRACE E $15,138.65 1682
P O BOX 4500
SEC 31 TWP 20S RGE 29E BEG SW COR OF NW 1/4 OF SW 1/4 RUN N 460.81 FT E 660 FT S 520.218 FT TO CURVE SELY ON CURVE 132.869 FT W 675.652 FT N 199.19 FT TO BEG
VU PHUNG DUONG & $795.17 1683
NGUYEN OANH KIM LIFE EST
SEC 31 TWP 20S RGE 29E BEG NE COR LOT 1 BLK E SWEETWATER CLUB UNIT 1 RUN N 45 DEG E 14.219 FT NELY ON CURVE 141.278 FT S 205.161 FT W 135 FT N 515.793 FT TO BEG
********SWEETWATER CLUB UNIT 1-A
********PB 19 PG 49
MARGUS N V $6,586.30 1684
C/O SULLIVAN & CROMWELL
LOT 5 BLOCK E
********SWEETWATER CLUB UNIT 1
********PB 18 PGS 26 27 + 28
BOYER JOSEPH M & BETTY J $23,827.55 1685
300 SWEETWATER CLUB CIR
LOT 17 BLK B
BERGIER RONALD P $9,962.82 1686
600 SWEETWATER CLUB BLVD
LOT 1 BLK C
VU PHUNG DUONG & $11,447.23 1687
NGUYEN OANH KIM LIFE EST
LOT 1 BLK E
BUTLER MICHAEL B & M JEAN $8,080.02 1688
201 MAGNOLIA LAKE DR
LOT 10 BLK F
********SWEETWATER CLUB UNIT 2
********PB 21 PGS 77 TO 79
FONTENOT J ROGER & JUDY D $7,129.78 1689
207 MAGNOLIA LAKE DR
LOT 10 (LESS BEG NE COR RUN S 03 DEG 53 MIN 53 SEC E 135.535 FT N 04 DEG 52 MIN 24 SEC W 134.728 FT N 76 DEG 26 MIN 02 SEC E 7.5 FT TO BEG) BLK B
********SWEETWATER CLUB UNIT 7
********PB 34 PGS 47 & 48
KEIDAISH PHILIP F JR & JEAN E $6,335.08 1690
808 GREENSHIRE CT
LOT 5
********HUNTERS POINT
********PB 20 PGS 78 & 79
SHIELD LAND CO INC $2,059.83 1691
7101 TRIPOLE WAY
LOT 1
SIMMONS MARY L & $1,960.29 1692
SIMMONS CHARLES D
LOT 16
********SWEETWATER OAKS SEC 16
********PB 21 PG 13
HAMILL MATTHEW E & MARY N $3,131.24 1693
305 STONEBRIDGE DR
LOT 7 BLK C
********WEKIVA HILLS SEC 06
********PB 21 PG 24 & 25
ROBERTS GEORGE B & CECILY R $1,554.05 1694
114 DUNCAN TRL
LOT 30
WEKIVA HILLS SEC 6
PB 21 PG 24 & 25
FOWLER GARY L & EILEEN A $1,792.08 1695
142 HAGERSHAM DR
LOT 43
WEKIVA HILLS SEC 6
PB 21 PG 24 & 25
********WEKIVA HILLS SEC 07
********PB 21 PGS 57 & 58
BEARDSLEY MARY C $1,563.13 1696
141 DUNCAN TRL
LOT 8
WEKIVA HILLS SEC 7
PB 21 PGS 57 & 58
DINSICK DAVID P & MARGARET E $1,623.26 1697
140 DUNCAN TRL
LOT 34
WEKIVA HILLS SEC 7
PB 21 PGS 57 & 58
********SWEETWATER OAKS SEC 12
********PB 21 PGS 59 & 60
GOODMAN DENNIS L $3,358.77 1698
909 SOUTHLAND DR
LOT 11 BLK D
********SWEETWATER SPRINGS
********PB 36 PGS 52 TO 55
SIMMONS JACK D & PHOEBE J $3,189.11 1699
3795 WATERCREST DR
LOT 65
-----SEC 32 TWP 20 RNG 29-------
HUSKEY CO $43.13 1700
P O BOX 4500
SEC 32 TWP 20S RGE 29E BEG 365 FT N OF NW COR BLK D SWEETWATER COVE RUN N TO N LI OF SEC E TO ELY LI OF CREEK SLY & NLY ALONG CREEK TO BEG
HUSKEY CO $313.38 1701
P O BOX 4500
SEC 32 TWP 20S RGE 29E BEG 825.561 FT N OF NW COR OF E 1/2 OF S 1/2 OF NE 1/4 RUN W 771.789 FT S 48 DEG 39 MIN 22 SEC W TO ELY MOST LI OF SWEETWATER ISLAND N 02 DEG ... MIN W 94.71 FT S 84 DEG 32 MIN 15 SEC W 331.32 FT N 05 DEG 27 MIN ... SEC W 48.04 FT NLY ON CURVE 53.55 FT N 84 DEG 32 MIN 35 SEC E 275 FT N 17 DEG 16 MIN 01 SEC W 369.26 FT N 77 DEG 43 MIN 00 SEC E 225 FT N 01 DEG 43 MIN 00 SEC E 55 FT N 38 DEG 13 MIN 00 SEC E TO N LI OF SEC E TO A PT N OF BEG S TO BEG

NAME-LEGAL DESCRIPTION — TAX-COST

********SWEETWATER OAKS SEC 02A
********PB 18 PG 91
KING CHARLES J & CATHERINE M $1,760.95 1702
608 BLUE LAKE DR
LOT 3 BLK E
SWEETWATER OAKS SEC 2A
PB 18 PG 91
********SWEETWATER OAKS SEC 08
********PB 19 PGS 30 + 31
STEAR WILLIAM L & KATHY S $1,942.35 1703
315 SWEETWATER BLVD N
LOT 7 BLK B
SWEETWATER OAKS SEC 8
PB 19 PGS 30 + 31
ARMS LESLIE B & DIANE B $1,987.26 1704
109 SWEETWATER HILLS DR
LOT 3 BLK C
SWEETWATER OAKS SEC 8
PB 19 PGS 30 + 31
RIEL GEORGE L & ROSEMARY $1,688.04 1705
111 SWEETWATER HILLS DR
LOT 2 BLK C
SWEETWATER OAKS SEC 8
PB 19 PGS 30 + 31
SAGHERIAN CHRISTOPHER $1,640.54 1706
136 SWEETWATER HILLS DR
LOT 2 BLK D
SWEETWATER OAKS SEC 8
PB 19 PGS 30 + 31
SCHULER HUBERT C $1,859.71 1707
102 COUNTRY HILL DR
LOT 9 BLK E
SWEETWATER OAKS SEC 8
PB 19 PGS 30 + 31
********SWEETWATER OAKS SEC 09
********PB 19 PG 65
VELSOR HERBERT F & CAROLYN B $2,195.18 1708
110 VALLEY CT
LOT 12 BLOCK A
SWEETWATER OAKS SEC 9
PB 19 PG 65
********SWEETWATER OAKS SEC 10
********PB 20 PGS 38 & 39
RIECHERS CARL L & CHERYL E $2,540.57 1709
205 WEST RIDGEWOOD CT
LOT 13 BLK C
********SWEETWATER OAKS SEC 17
********PB 21 PGS 51 & 52
MORRO FRANCES & ANGELO $3,805.72 1710
608 ANTILLA AVE
LOT 4 BLK B
PURVIS JAMES T & BONNIE M $2,768.75 1711
118 COVERIDGE LN
LOT 15 BLK B
********SWEETWATER OAKS SEC 13
********PB 24 PGS 30 TO 32
ROBERTS RICHARD W & DONA J $3,779.75 1712
P O BOX 915339
LOT 11 BLK B
FELDMAN ROBERT & LYNDA $4,681.83 1713
435 WILD OAK CIR
LOT 21 BLK B
GEYTEL JOHN J & MARY A $3,457.76 1714
650 SMOKERISE BLVD
LOT 36 BLK B
MORRO ANGELO $3,650.06 1715
608 ANTILLA AVE
LOT 5 BLK C
FERREIRA PETER J & JODIE A $2,987.65 1716
617 SMOKERISE BLVD
LOT 30 BLK C
********SWEETWATER OAKS SEC 02
********PB 17 PGS 15 16 + 17
LUNDBERG DAVID R & JILL C $2,570.70 1717
200 SWEETWATER BLVD S
LOT 1 BLK B
SWEETWATER OAKS SEC 2
PB 17 PG 17
POWELL DENNIS D & JUDITH L $1,933.96 1718
116 COUNTRYSIDE DRIVE
LOT 15 BLK C
SWEETWATER OAKS SEC 2
PB 17 PG 16
AHERN FRANK J & PATRICIA G $1,794.19 1719
127 COUNTRYSIDE DR
LOT 4 BLK D
SWEETWATER OAKS SEC 2
PB 17 PG 16
********SWEETWATER OAKS SEC 05
********PB 19 PGS 1 TO 3
NASSER MICHAEL D & PHYLLIS $3,004.30 1720
10 SQUIRREL TRAIL
LOT 5 BLK A
SWEETWATER OAKS SEC 5
PB 19 PGS 1 TO 3
STATION ARTHUR W $2,211.19 1721
105 SHADOW LAKE DR
LOT 19 BLK A
SWEETWATER OAKS SEC 5
PB 19 PGS 1 TO 3
OREM WILLIAM F & LAURA J $835.05 1722
114 RAMBLEWOOD DR
LOT 23 BLK B
SWEETWATER OAKS SEC 5
PB 19 PGS 1 TO 3
WILSON GLORIA L $1,888.11 1723
300 SWEETWATER CREEK DR E
LOTS 10 + 10A BLK D
SWEETWATER OAKS SEC 5
PB 19 PGS 1 TO 3
AUSTIN DALE G & ARLENE P $1,951.46 1724
114 WAYLAND CIR
LOTS 10 + 10A BLK E
SWEETWATER OAKS SEC 5
PB 19 PGS 1 TO 3
WICHER GUY S & ALYCE L $2,606.12 1725
203 SQUIRREL TRL
LOT 13 BLK C
SWEETWATER OAKS SEC 5
PB 19 PGS 1 TO 3
********SWEETWATER OAKS SEC 07
********PB 19 PGS 28 + 29
WILLIAMS HELEN D & $2,671.21 1726
LANGIANO ROSEMARY M
LOT 4 BLK B
SWEETWATER OAKS SEC 7
PB 19 PGS 28 + 29
LEINGRUBER PETER & JULIE $2,288.89 1727
102 BRANDYWINE LN
LOT 19 BLK D
SWEETWATER OAKS SEC 7
PB 19 PGS 28 + 29
CHENEY GEORGE E JR $2,406.53 1728
103 STONEBRIDGE DR
LOT 2 BLK F
SWEETWATER OAKS SEC 7
PB 19 PGS 28 + 29
ILLER ALFRED A & SYLVIA C $3,723.63 1729
201 SWEETWATER COVE BLVD S
LOT 2 (LESS NLY 25 FT) & NLY 65 FT OF LOT 3 BLK G
SWEETWATER OAKS SEC 7
PB 19 PGS 28 & 29
-----SEC 33 TWP 20 RNG 29-------
********CUTLER COVE
********PB 13 PG 18
VU PHUNG DUONG $1,696.83 1730
210 CROWN POINT CIR
LOT 1
********SWEETWATER OAKS
********PB 16 PG 22
LUCAS STEVEN W $2,089.13 1731
309 3RD AVE NE
LOT 15 BLK A
FIVE HUNDRED TRUST THE $1,951.08 1732
1430 GENE ST
LOT 1 BLK C
ATWATER CHARLES R & BARBARA $1,998.44 1733
500 PALM LAKE COURT
LOT 31 BLK C
********SWEETWATER OAKS SEC 04
********PB 17 PGS 59 + 60
ESTRELLA ROSE M $2,243.19 1734
201 BLUE LAKE DRIVE
LOT 1 BLK B
SWEETWATER OAKS SEC 4
PB 17 PG 60
GERENA WENDY D $1,791.87 1735
205 BLUE LAKE DR
LOT 13 BLK B
SWEETWATER OAKS SEC 4
PB 17 PG 60
********SWEETWATER OAKS SEC 04A
********PB 17 PG 70
KEMP TED & CAROL W $1,897.63 1736
206 PALMETTO CONCOURSE
LOT 9 BLK A
SWEETWATER OAKS SEC 4-A
PB 17 PG 70
********SWEETWATER OAKS SEC 06
********PB 18 PG 61 TO 63
MC MANUS EDWARD T & CHRISTINE $1,750.75 1737
212 HICKORY DR
LOT 5 BLOCK B
SWEETWATER OAKS SEC 6
PB 18 PG 61 TO 63
********SABAL POINT AMENDED PLAT
********PB 19 PGS 62 TO 64
WEITL GREGORY E & LINDA L $1,929.12 1738
382 HORNBEAM DR W
LOT 8 BLK 1
BIDDLE JOHN S $2,391.57 1739
207 HORNBEAM DR E
LOT 41 BLK 3
WESEMANN LARRY T & LINDA J $1,917.67 1740
329 W HORNBEAM
LOT 53 BLK 3
********SABAL POINT WHISPER WOOD AT
********PB 21 PGS 47 & 48
GRAHAM JAMES W JR & BARBARA D $1,985.89 1741
546 WHISPERWOOD DR
LOT 11
WHISPER WOOD AT SABAL POINT
PB 21 PGS 47 & 48
********CYPRESS LANDING AT
********SABAL POINT
********PB 21 PGS 70 & 71
MARROCCO ROBERT JR & ANDREA M $1,402.66 1742
432 BAY TREE LN
LOT 87
********SABAL POINT WHISPER WOOD AT
********UNIT 2
********PB 22 PGS 37 & 38
GILLETT MICHAEL E & JANET A $2,289.62 1743
334 WOODVIEW DR
LOT 7
WHISPER WOOD AT SABAL POINT UNIT 2
PB 22 PGS 37 & 38
********SABAL SQUARE CONDO
********AT SABAL POINT 1 ST REV
********PB 27 PGS 78 & 79
ALTIZER R KEITH $190.63 1744
431 E HORATIO AVE
UNIT 3
SABAL SQUARE CONDO AT SABAL POINT 1 ST REV
PB 27 PGS 78 & 79
ALTIZER R KEITH $361.29 1745
431 E HORATIO AVE
UNIT 4
SABAL SQUARE CONDO AT SABAL POINT 1 ST REV
PB 27 PGS 78 & 79
********SABAL POINT AT SABAL GREEN
********PB 25 PGS 41 TO 43
TROY B THECOOMBE & PAULINE P $1,253.48 1746
2474 BENT HICKORY CIRCLE
LOT 26
SABAL GREEN AT SABAL POINT
PB 25 PGS 41 TO 43
-----SEC 34 TWP 20 RNG 29-------
LEE CHANG G & HYUNG J $3,392.91 1747
964 RIVERS EDGE CT
SEC 34 TWP 20S RGE 29E BEG 200.02 FT N OF SW COR OF E 5/8 OF S 1/2 OF N 1/2 OF NE 1/4 RUN N 246.56 FT E 901.17 FT S 16 DEG 2 MIN 35 SEC E 109.66 FT S 54 DEG 16 MIN 32 SEC W 245.41 FT W 733.49 FT TO BEG
BRISKEY JOHN T & CONNIE R $3,890.99 1748
950 RIVER EDGE CT
SEC 34 TWP 20S RGE 29E BEG 446.58 FT N OF SW COR OF E 5/8 OF S 1/2 OF N 1/2 OF NE 1/4 RUN N 215.02 FT E 980.39 FT S 321.5 FT W 50 FT N 16 DEG 2 MIN 35 SEC W 109.66 FT W 901.17 FT TO BEG
FRIEDMAN CHARLES E & FRIEDA A $610.37 1749
234 IBIS RD
SEC 34 TWP 20S RGE 29E N 267.37 FT OF W 1/2 OF E 1/2 OF NW 1/4 OF NE 1/4 OF NE 1/4 (LESS N 25 FT RD)
NTS/ORLANDO DEVELOPMENT CO $6,512.50

NAME-LEGAL DESCRIPTION	TAX-COST
10172 LINN STATION RD	1750
SEC 35 TWP 20S RGE 29E	
BEG 433.51 FT SWLY ON NLY R/W SABAL	
PALM DR OF MOST SLY COR SABAL	
TRAIL AT SABAL POINT RUN N 09 DEG	
15 MIN W 217.97 FT N 335.04 FT	
N 33 DEG 18 MIN 38 SEC W 309.6 FT	
N 74 DEG 11 MIN 42 SEC W 184.61 FT	
N 66 DEG 43 MIN 1 SEC W 131.96 FT	
N 25 DEG 5 MIN 46 SEC W 319.31 FT	
N 75 DEG 22 MIN 45 SEC W 221.60 FT	
S 21 DEG 32 MIN 56 SEC W 262.95 FT	
S 31 DEG 0 MIN 30 SEC E 314.52 FT	
S 40 DEG 53 MIN 40 SEC E 394.53 FT	
S 3 DEG 56 MIN 56 SEC W 664.87 FT	
ELY ETC NLY ON RD TO BEG	
********SPRINGS WILLOW RUN SEC THE	********
********PB 17 PGS 7 + 8	********
SPANBURG DANIEL L & KAREN J	$3,166.23 1751
106 WISTERIA DR	
LOT 8 BLK A	
THE SPRINGS WILLOW RUN SEC	
PB 17 PG 8	
MOORE WILLIAM G & TRAUDL H	$3,049.05 1752
130 WISTERIA ST	
LOT 8 BLK B	
THE SPRINGS WILLOW RUN SEC	
PB 17 PG 8	
********SPRINGS LANDING UNIT 3	********
********PB 25 PGS 81 & 82	********
ALLEN DAVID P & WENDY S	$1,547.75 1753
636 RIVERPARK CIR	
LOT 41	
********SABAL POINT SABAL BEND AT	********
********PB 26 PGS 95 & 96	********
SIGOURNEY FRANK B & SANDRA M	$2,659.36 1754
455 TWISTING PINE CIR	
LOT 39	
SABAL BEND AT SABAL POINT	
PB 26 PGS 95 & 96	
********SABAL POINT SABAL GLEN AT	********
********PB 27 PGS 14 & 15	********
SZCZEPANCK KENNETH R & CHARITY	$3,497.62 1755
626 LONGMEADOW CIR	
LOT 34	
SABAL GLEN AT SABAL POINT	
PB 27 PGS 14 & 15	
********SABAL POINT SABAL TRAIL AT	********
********PB 28 PGS 58 & 59	********
WINCHESTER JOSEPH S SR & CAROL	$2,779.63 1756
450 SABAL CIR	
LOT 26	
SABAL TRAIL AT SABAL POINT	
PB 28 PGS 58 & 59	
********SABAL POINT SABAL RIDGE AT	********
********PB 28 PGS 94 & 95	********
ROBBINS ROBERT B & SUSAN F	$2,967.86 1757
534 TIMBER RIDGE DR	
LOT 43	
SABAL RIDGE AT SABAL POINT	
PB 28 PGS 94 & 95	
********SPRINGS LANDING UNIT 2	********
********PB 24 PGS 27-29	********
DUCLOS WILLIAM J &	$3,939.25 1758
RUBIO SALLY M	
LOT 13	
ROLLS C JOHN & MARY J	$4,365.81 1759
2195 SPRINGS LANDING BLVD	
LOT 47	
********SABAL POINT TIMBER RIDGE AT	********
********UNIT 1	********
********PB 26 PGS 44 TO 46	********
WATSON PHILIP W	$3,322.33 1760
315 SABAL PARK PL #107	
LOT 61	
TIMBER RIDGE AT SABAL POINT UNIT 1	
PB 26 PGS 44 TO 46	
********SABAL POINT SABAL CREEK AT	********
********PB 37 PGS 97 TO 99	********
EINHORN ARNOLD & BATEL	$5,318.27 1761
450 WINDING CREEK PL	
LOT 4	
SABAL CREEK AT SABAL POINT	
PB 37 PGS 97 TO 99	
SHERCEL JOHN R	$4,657.26 1762
381 CREEKSTONE CT	
LOT 16	
SABAL CREEK AT SABAL POINT	
PB 37 PGS 97 TO 99	
STRUTZ JOHN A & LORAINE	$4,501.07 1763
504 WINDING CREEK PL	
LOT 28	
SABAL CREEK AT SABAL POINT	
PB 37 PGS 97 TO 99	
-----SEC 35 TWP 20 RNG 29--------	
SALFI DOMINICK J	$4,368.31 1764
350 MARKHAM WOODS RD	
SEC 35 TWP 20S RGE 29E	
BEG 416.61 FT N OF SW COR OF	
SE 1/4 OF SW 1/4 RUN N 287.30 FT TO	
S LINE OF N 1/4 OF SE 1/4 OF SW 1/4	
E 380.41 FT S 30 DEG 31 MIN 43 SEC	
W 330.52 FT N 70 DEG 58 MIN 17 SEC	
W 68.66 FT W 401.78 FT TO BEG	
(3.5 AC)	
********DES PINAR ACRES	********
********PB 12 PG 52	********
MUELLER RUSSELL P & DORIS J	$1,521.62 1765
P O BOX 141	
N 200 FT OF E 218 FT OF	
LOT 1	
LARSON HARRIETT J	$3,609.55 1766
1101 FERN DR	
PT OF LOT 2 DESC AS BEG SW	
COR RUN E 306.38 FT N 02 DEG	
06 MIN 12 SEC W 180.62 FT N	
90 DEG 01 MIN 03 SEC W 45.05	
FT W 268.30 FT S 215 FT TO BEG	
COVEY DONALD E	$2,001.94 1767
1101 FERN DR	
LOT 2 (LESS BEG SW COR RUN	
E 336.38 FT N 02 DEG 06 MIN	
12 SEC W 180.62 FT N 90 DEG	
01 MIN 03 SEC W 45.05 FT S	
21.30 FT W 185 FT W 290 FT S	
TO BEG & N 7 FT FOR RD)	
TYSON DUWAYNE R & LINDA S W	$3,678.81 1768
825 MARKHAM WOODS RD	
LOT 13 (LESS N 150 FT)	
CORNELLO HAL D JR	$1,220.83 1769
P O BOX 963	
N 150 FT OF LOT 13	
********SANLANDO SPRINGS	********
********LAKE OAKS SECTION	********
********PB 5 PG 28	********
BRIGGS JEANNE	$1,349.28 1770
P O BOX 318	
E 1/2 OF LOT 7 & ALL LOT 8	
BLK 8	
********MEADOWS WEST THE	********
********PB 17 PG 6	********
KITTRELL JOHN P + SARAH P	$1,506.85 1771
4521 CONWAY GARDENS RD	
LOT 4 BLK B	
THE MEADOWS WEST	
PB 17 PG 6	
BLACKWELL ROBERTA	$1,769.83 1772
29 RICE ST	
LOT 6 BLK C	
THE MEADOWS WEST	
PB 17 PG 6	
CHILDERS WILLIAM I & PATRICIA	$1,129.12 1773
100 SHEPHERD TRL	
LOT 11 BLK C	
THE MEADOWS WEST	
PB 17 PG 6	
********INNSWOOD	********
********PB 30 PGS 25 & 26	********
SCHNERT MARK W & DEBRA G	$5,353.97 1774
966 INNSWOOD CT	
PT OF LOTS 9 & 10 DESC AS	
BEG NW COR LOT 10 RUN S 200 FT	
N 73 DEG 25 MIN 44 SEC E 7.84 FT	
S 31 DEG 25 MIN 5 SEC E 47.10 FT	
N 31 DEG 35 MIN 11 SEC E 162.67 FT	
N 31 DEG 35 MIN 30 SEC E 156.32 FT	
NWLY ON CURVE 28.73 FT W 283.49 FT	
TO BEG	
********SPRINGS LANDING THE ESTATES AT	********
********PB 29 PGS 74 & 75	********
BARTLETT PAUL W & DONNA M	$5,409.09 1775
513 ESTATES PLACE	
LOT 3	
THE ESTATES AT SPRINGS LANDING	
PB 29 PGS 74 & 75	
1 & JONES COMPANY INC THE	$1,607.74 1776
13100 MANCHESTER RD	
LOT 16	
THE ESTATES AT SPRINGS LANDING	
PB 29 PGS 74 & 75	
MORETON DAVID M & SHARON A	$5,703.67 1777
590 ESTATES PLACE	
LOT 23	
THE ESTATES AT SPRINGS LANDING	
PB 29 PGS 74 & 75	
-----SEC 36 TWP 20 RNG 29--------	
********MEADOWS UNIT 1	********
********PB 15 PGS 66 + 67	********
SPIRL FRANK & CYNTHIA E	$1,352.81 1778
PREVOTS MARY ANN	
LOT 39 BLK B	
THE MEADOWS UNIT 1	
PB 15 PG 67	
BENEFICIAL SAVINGS BANK	$2,027.31 1779
C/O TODD M HOEPKER	
LOT 3 BLK D	
THE MEADOWS UNIT 1	
PB 15 PGS 66 + 67	
********WOODLANDS THE	********
********PB 16 PG 3	********
FREE BILLY T & MARY F	$1,339.46 1780
202 TOLLGATE TRL	
LOT 14 BLK F	
THE WOODLANDS	
PB 16 PG 3	
********WINSOR MANOR	********
********PB 16 PG 94	********
PATEL JAYANTI & KUSUMBEN	$367.03 1781
131 GLENDALE DR	
LOT 28	
SEWELL DOROTHY	$1,759.66 1782
114 GLENDALE DR	
LOT 39	
LOUIS KELLY M & ROSETTE Z	$1,769.58 1783
109 ARDSDALE CT	
LOT 53	
********DEVONSHIRE	********
********PB 17 PGS 18 + 19	********
CASTILLO JOSE L &	$1,997.54 1784
MONTALVO ANNA	
LOT 22	
STONE JONATHAN & JOANNE	$1,536.53 1785
680 CHELSEA RD	
LOT 96	
STONE JAMES C	$1,436.56 1786
555 PRESTON RD	
LOT 132	
********WINSOR MANOR 1ST ADD	********
********PB 17 PGS 23 + 24	********
DEBRUIN IAN M & MARGARET E	$1,665.50 1787
116 SHERIDAN AVE	
LOT 75	
MAINGOT DAVID J & MARGARET J	$1,837.35 1788
142 SHERIDAN AVE	
LOT 81	
IRWIN RONALD L TRUSTEE #C/O	$1,451.38 1789
DONAHUE KEVIN & DEBORAH	
LOT 128	
********WOODLANDS SEC 4	********
********PB 17 PGS 67 68 + 69	********
DEONARINE WILFRED & SAHOORA	$1,636.44 1790
121-20 HILLSIDE AVE	
LOT 10 BLK P	
********MOORINGS THE	********
********PB 18 PG 32	********
FORNACI WILLIAM J & JULIE P	$1,684.37 1791
120 SLADE DR	
LOT 22	
THE MOORINGS	
PB 18 PG 32	
********WINDTREE WEST UNIT 2	********
********PB 21 PGS 89 & 90	********
HENRY STANLEY R & VIRGINIA L	$1,197.23 1792
1010 WAVERLY DR	
LOT 4	
TAYLOR ELAINE P	$1,369.06 1793
940 ALAMEDA DR	
LOT 29	
FINN LORI A	$909.92 1794
1041 ALAMEDA DR	
LOT 32	
********TYLERS COVE SUBD	********
********PB 29 PG 47	********
DUNNYER EVELYN C	$2,372.88 1795
560 THAMES CIR	
LOT 1	
********HARBOUR ISLE SUBD	********
********PB 30 PGS 38 & 39	********
BUKOR ISTVAN	$1,191.49 1796
1125 AUTUMN BROOK CIR	

NAME-LEGAL DESCRIPTION	TAX-COST
LOT 13	
CARTER ROOSEVELT & MARGARET	$1,631.71 1797
1137 AUTUMN BROOK CIR	
LOT 15	
-----SEC 01 TWP 20 RNG 30--------	
O'NEAL HAROLD W & BETTY L	$1,079.62 1798
2611 S SANFORD AVE	
SEC 01 TWP 20S RGE 30E	
BEG 150 FT N OF INT E LI	
MAGNOLIA AVE & N LI 25TH PL	
RUN N 100 FT E TO GT LI	
SWLY ON GT LI TO PT E OF	
BEG W TO BEG	
AND	
01-20-30-506-0000-0080	
N 100 FT OF S 250 FT OF	
LOT 8	
FRANK L WOODRUFFS SUBD	
PB 3 PG 44	
PILCHER BARTON B & OLIVIA M	$1,973.62 1799
2700 RIDGEWOOD AVE	
SEC 01 TWP 20S RGE 30E	
S 150 FT OF NE 1/4 OF NE	
1/4 OF NE 1/4 W OF GT LINE	
(LESS RDS)	
AND	
01-20-30-506-0000-0091	
S 150 FT OF LOT 8	
PB 3 PG 44	
BENNETT TIMOTHY J & APRIL J	$1,691.06 1800
2703 S MAGNOLIA AVE	
SEC 01 TWP 20S RGE 30E	
E 75 FT OF W 105 FT OF N	
160 FT OF NE 1/4 OF NE 1/4	
OF SE 1/4	
PERKINS JANIE L &	$174.44 1801
LAMB LINDA G TCSO	
SEC 01 TWP 20S RGE 30E	
S 70 FT OF N 143 FT OF W	
169.5 FT OF S 1/2 OF SE	
1/4 OF NE 1/4 OF SE 1/4	
MC CONNELL DALE E & DONNA L	$188.93 1802
2532 POINSETTIA AVE	
SEC 01 TWP 20S RGE 30E	
W 50 FT OF E 189 FT OF S	
150 FT OF N 300 FT OF SE	
1/4	
********SPURLING HEIGHTS	********
********PB 6 PG 19	********
ROBERT NADINE	$1,044.77 1803
P O BOX 440	
BLK 3 & VACO ALLEY (LESS S	
100 FT OF E 127.5 FT) & E	
1/2 OF VACO ALLEY ADJ & NLY	
180 FT)	
********DREAMWOLD AND	********
********2ND & 4TH SECTIONS	********
********PB 3 PGS 90 & 91	********
BLAIR STEVEN G	$800.95 1804
7369 SCRUBCAN LN	
ALL LOT 19 & NLY 2 INCHES OF	
LOT 18 BLK 1	
DREAMWOLD	
PB 4 PG 30	
RISKE WILLIAM D & KAREN M &	$2,974.94 1805
KEMP JERRY W & SHARON W	
S 38.12 FT OF LOT 6 & ALL LOT 7	
(LESS S 20 FT) BLK 2	
DREAMWOLD	
PB 4 PG 30	
ALLCOCK ALLAN & JUDITH	$2,976.92 1806
1368 ELFSTONE DR	
ALL LOT 20 & N 12.54 FT	
OF LOT 21 BLK 2	
DREAMWOLD	
PB 4 PG 30	
NEIGHBOR EUGENE R & GLADYS C	$1,292.09 1807
2831 GROVE DR	
LOT 10 BLK 4	
DREAMWOLD	
PB 4 PG 30	
A & R BAKERY & RESTAURANT	$1,367.95 1808
EQUIP INC	
LOTS 16 + 17 BLK 5	
DREAMWOLD	
PB 4 PG 30	
AUTOMOTIVE 1 PARTS SERVICE INC	$1,995.47 1809
P O BOX 992	
LOTS 11 + 12 BLK 8	
DREAMWOLD	
PB 3 PG 90	
AUTOMOTIVE 1 PARTS SERVICE INC	$2,659.71 1810
P O BOX 932	
LOT 13 BLK 8	
DREAMWOLD	
PB 3 PG 90	
MORRIS ROBERT M	$1,828.31 1811
615 TWENTY FIFTH ST W	
LOTS 30 31 + 32 BLK 9	
DREAMWOLD	
PB 3 PG 90	
ORSINI RUDOLFO A & LUZ M	$1,235.94 1812
14651 THIRTY-FIFTH CIR SW	
LOT 23 BLK 11	
DREAMWOLD	
PB 3 PG 90	
GALARZA JOSE L	$213.82 1813
140 BRIARCLIFFE ST	
LOTS 12A + 13 BLK 11	
DREAMWOLD	
PB 4 PG 99	
SMITH JOHN D & KAREN M	$536.09 1814
1021 SARITA ST	
LOTS 14A & 15 BLK 11	
DREAMWOLD	
PB 4 PG 99	
PRESCOTT RUFUS J LIFE EST	$145.49 1815
SPEARCE PATSY ET AL	
LOTS 15 + 16 BLK 13	
DREAMWOLD	
PB 3 PG 90	
COB CORP	$242.15 1816
2595 SANFORD AVE	
LOT 26 BLK 13	
DREAMWOLD	
PB 3 PG 90	
BROWN DEBRA P PERSONAL REP	$1,127.62 1817
P O BOX 1764	
PART OF LOT 9 DESCRIBED AS	
BEG NE COR RUN SWLY ON R/W	
50 FT NWLY 71.09 FT WLY	
91.02 FT NLY 30 FT ELY 77	
FT SELY 69.4 FT TO BEG	
(LESS RD) BLK 15	
DREAMWOLD	
PB 3 PG 90	
LEFFLER PATRICIA &	$1,557.93 1818
LEFFLER VIRGINIA TC88	
BEG SE COR LOT 2 RUN W 58	
FT N 24 DEG 30 MIN E	
105.46 FT S 65 DEG 52 MIN	
E 40.82 FT SWLY 83.3 FT TO	
BEG BLK 17	
DREAMWOLD	
PB 4 PG 99	
BROWN DEBRA P PERSONAL REP	$771.93 1819
P O BOX 1764	
LOTS 5 + 6 BLK 18	
DREAMWOLD	
PB 3 PG 90	
BLACK FEDERALRIGUE G	$242.15 1820
P O BOX 464	
LOT 19 BLK 18	
DREAMWOLD	
PB 3 PG 90 + PB 4 PG 99	
FOPIANO ALLEN V	$394.60 1821
P O BOX 114	
LOT 13 BLK 23	
DREAMWOLD	
PB 4 PG 99	
MEWALLIS RICHARD J JR	$822.66 1822
736 JOHNSON DR	
LOT 23 BLK 24	
DREAMWOLD	
PB 3 PG 90	
MIDDLETON HUMBERTO G	$242.15 1823
449 ROSEWOOD LN W	
LOT 23 BLK 25	
DREAMWOLD	
PB 3 PG 90	
GARRISON JOSEPH A	$303.97 1824
2621 EL CAPITAN DR	
LOT 7 BLK 26	
DREAMWOLD	
PB 4 PG 99	
GARRISON JOSEPH A	$1,245.04 1825
1200 LAKE MARKHAM RD	
LOT 8 BLK 26	
DREAMWOLD	
PB 4 PG 99	
SEESURAKUN INC	$16,309.37 1826
1130 FLORIDA AVE	
LOTS 9 TO 15 BLK 27	
DREAMWOLD	
PB 4 PG 99	
WIGHT ROBERT S & RISA A R	$1,167.48 1827
308 N FOX CHASE POINT	
LOT 33 BLK 28	
DREAMWOLD	
PB 4 PG 99	
RASMUSSEN J QUENTIN TRUSTEE	$1,046.06 1828
TRUST # 2525 GS	
LOT 17 BLK 35	
DREAMWOLD	
PB 4 PG 99	
DUNAWAY JOHN R &	$338.04 1829
TAYLOR STEPHANIE K	
LOT 10 BLK 36	
DREAMWOLD	
PB 4 PG 99	
SANCHEZ MIGUEL A & HEIDI M	$494.61 1830
2535 GEORGIA AVE	
LOT 49 BLK 36	
DREAMWOLD	
PB 4 PG 99	
********WOODRUFFS SUBD FRANK L	********
********PB 3 PG 44	********
SHORT JAMES R & GENEVIEVE	$440.81 1831
3719 RONDA DR	
LOT 8	
FRANK L WOODRUFFS SUBD	
PB 3 PG 44	
SHORT JAMES R & GENEVIEVE	$1,507.09 1832
3719 RONDA DR	
LOT 10	
FRANK L WOODRUFFS SUBD	
PB 3 PG 44	
CAMERON RICHARD R JR & JOAN A	$730.79 1833
2549 S PALMETTO AVE	
LOTS 49 + 51	
FRANK L WOODRUFFS SUBD	
PB 3 PG 44	
GRACEY WILLIAM S & ANN B	$922.13 1834
2551 PALMETTO AVE	
LOTS 53 + 55	
FRANK L WOODRUFFS SUBD	
PB 3 PG 44	
KNIGHT DONALYN P	$221.96 1835
2557 PALMETTO AVE	
LOTS 57 + 59	
FRANK L WOODRUFFS SUBD	
PB 3 PG 44	
LILLY THOMAS P	$635.91 1836
2618 S SANFORD AVE	
LOTS 84 86 + 88 (LESS RD	
R/W)	
FRANK L WOODRUFFS SUBD	
PB 3 PG 44	
LILLY THOMAS P	$192.44 1837
2618 S SANFORD AVE	
S 1/2 OF LOT 85 + ALL	
LOT 87	
FRANK L WOODRUFFS SUBD	
PB 3 PG 44	
BROWNFIELD DEL & PHYLLIS	$653.31 1838
2632 SANFORD AVE	
LOTS 95 + 97	
FRANK L WOODRUFFS SUBD	
PB 3 PG 44	
BROWNFIELD DEL & PHYLLIS	$191.74 1839
2632 SANFORD AVE	
LOT 96 (LESS RD R/W)	
FRANK L WOODRUFFS SUBD	
PB 3 PG 44	
BROWNFIELD DEL & PHYLLIS	$319.69 1840
2632 SANFORD AVE	
LOT 98 (LESS RD R/W)	
FRANK L WOODRUFFS SUBD	
PB 3 PG 44	
NASH WILMIE C & ELAINE F &	$92.16 1841
CARUSO REGIS V & SUSAN	
LOTS 133 + 135	
FRANK L WOODRUFFS SUBD	
PB 3 PG 44	
GABBAI JUDITH PERSONAL REP	$382.01 1842
112 SWEETWATER HILLS DR	
LOTS 231 TO 249 & 317 TO 326 &	
366 368 370 372 & 374	
FRANK L WOODRUFFS SUBD	
PB 3 PG 44	
IRWIN MARY H	$112.11

NAME-LEGAL DESCRIPTION	TAX-COST
521 WOODFIRE WAY	1843
LOT 294 & E 1/2 VACO ALLEY ON W	
FRANK L WOODRUFFS SUBD	
PB 3 PG 44	
SALVATION ARMY THE	$78.81 1844
P O BOX 1799	
LOT 296 & E 1/2 OF VACO	
ALLEY ADJ ON W	
FRANK L WOODRUFFS SUBD	
PB 3 PG 44	
SALVATION ARMY THE	$78.81 1845
P O BOX 1709	
LOTS 298 & E 1/2 OF	
VACO ALLEY ADJ ON W	
FRANK L WOODRUFFS SUBD	
PB 3 PG 44	
SALVATION ARMY THE	$78.81 1846
P O BOX 1709	
LOT 300 & E 1/2 OF VACO ALLEY	
ADJ ON W	
FRANK L WOODRUFFS SUBD	
PB 3 PG 44	
LAMB ARLAND D	$220.48 1847
73 ALFRED CIR	
LOTS 302 + 304 & 1/2 VACO ALLEY	
FRANK L WOODRUFFS SUBD	
PB 3 PG 44	
ORTIZ HECTOR	$2,799.58 1848
431 MAPLE HILL DR	
S 41.50 FT OF LOT 313 & ALL LOT	
315 & W 1/2 OF VACO ALLEY ADJ ON E	
FRANK L WOODRUFFS SUBD	
PB 3 PG 44	
GABBAI JUDITH PERSONAL REP	$82.04 1849
112 SWEETWATER HILLS DR	
LOTS 365 367 369 371 373 418	
420 & 422	
FRANK L WOODRUFFS SUBD	
PB 3 PG 44	
WILLIAMS J A	$39.15 1850
C/O IVERY L WILLIAMS	
LOT 386	
FRANK L WOODRUFFS SUBD	
PB 3 PG 44	
COB CORP	$1,142.59 1851
2595 SANFORD AVE	
LOT 451 + N 1/2 OF LOT 453	
FRANK L WOODRUFFS SUBD	
PB 3 PG 44	
GABBAI JUDITH PERSONAL REP	$148.32 1852
112 SWEETWATER HILLS DR	
LOT 461	
FRANK L WOODRUFFS SUBD	
PB 3 PG 44	
CLAXTON DANIEL D & SHARON G	$716.52 1853
2605 LAUREL AVE	
LOT 465	
FRANK L WOODRUFFS SUBD	
PB 3 PG 44	
DOUDNEY DOUGLAS S & ANDERSON	$555.18 1854
MYRA A D & DOUDNEY DAVID A	
LOTS 519 + 520 (LESS RD)	
FRANK L WOODRUFFS SUBD	
PB 3 PG 44	
DOUDNEY DOUGLAS S & ANDERSON	$239.24 1855
MYRA A D & DOUDNEY DAVID A	
LOT 571	
FRANK L WOODRUFFS SUBD	
PB 3 PG 44	
BETTS RALPH E SR & CAROLYN	$1,461.00 1856
1507 SANFORD AVE	
LOT 523 + N 15 FT OF	
LOT 525	
FRANK L WOODRUFFS SUBD	
PB 3 PG 44	
********SANCLEWOOD CONDOMINIUM	********
********ORB 985 PG 900	********
MANN VIRGINIA	$656.02 1857
700 AIRPORT BLVD E #81	
UNIT 1 BLDG B	
SANCHEZ ISREL & ANA M	$656.02 1858
4511 [illegible] CT	
UNIT 8 BLDG B	
CACOKI LOIS Y	$509.55 1859
102 VILLAGE TER 8A-102	
UNIT 4 BLDG D	
BLACKSHEARE EDWARD L SR &	$656.02 1860
BLACKSHEARE SUSIE PER REPS	
UNIT 4 BLDG J	
PEREZ ANA E	$656.02
CASTILLO DAVID JTS	1861
UNIT 6 BLDG J	
********VI MAR	********
********PB 8 PG 44	********
BRANNAN JAMES F &	$9,215.72 1862
SIMS RONALD E	
LOTS 5 TO 11	
VI MAR	
PB 8 PG 44	
********DRUID PARK AMENDED PLAT	********
********PB 7 PGS 5 +	********
CHUNI LAL HOLDINGS INC	$16,181.06 1863
359 DOVER CT N	
LOTS 1 TO 3 (LESS E 253 FT)	
AMENDED PLAT DRUID PARK	
PB 7 PG 5	
HARPER CAROL B	$831.74 1864
1675 KINGSTON RD	
WLY 168 FT OF ELY 548 FT OF LOT	
4	
AMENDED PLAT DRUID PARK	
PB 7 PG 5	
HARPER CAROL B	$1,649.29 1865
P O BOX 161604	
W 170 FT OF E 420 FT OF LOT 4	
& N 30 FT OF E 420 FT OF LOT 5	
AMENDED PLAT DRUID PARK	
PB 7 PG 5	
HARPER CAROL B	$2,667.13 1866
P O BOX 161604	
LOT 4 (LESS E 588 FT)	
AMENDED PLAT DRUID PARK	
PB 7 PG 5	
HARPER CAROL B	$202.63 1867
P O BOX 161604	
BEG SW COR LOT 5 RUN NELY	
ALONG E R/W U S 17-92 43	
FT S 64 DEG 52 MIN E 65.45	
FT W 100.15 FT TO BEG	
AMENDED PLAT DRUID PARK	
PB 7 PG 5	
HARPER CAROL B	$3,428.05 1868
P O BOX 161604	
LOT 5 (LESS N 30 FT OF E 420 FT	
& BEG SW COR RUN NELY ALONG US	
17-92 43 FT S 64 DEG 52 MIN E	
85.45 FT W TO BEG)	
AMENDED PLAT DRUID PARK	
PB 7 PG 5	
HARPER CAROL B	$2,313.43 1869
P O BOX 161604	
LOT 6 (LESS E 688 FT	
& RD ON W)	
AMENDED PLAT DRUID PARK	
PB 7 PG 5	
HARPER CAROL A	$1,815.60 1870
P O BOX 161604	
E 688 FT OF LOT 6 + WLY	
538 FT OF ELY 688 FT OF	
LOT 7	
AMENDED PLAT DRUID PARK	
PB 7 PG 5	
AMERICAN DEV LTD	$4,626.12 1871
C/O WILLIAM SAUVE	
LOTS 8 TO 16 E OF EXPRESSWAY	
(LESS E 150 FT OF LOTS 8-14 &	
N 41.5 FT OF E 150 FT OF LOT 15)	
AMENDED PLAT DRUID PARK	
PB 7 PG 5	
SAUVE WILLIAM R & RITA L	$16,579.56 1872
13100 STIRLING RD	
PT OF LOTS 17 & 18 DESC AS BEG	
SW COR LOT 18 RUN E 415.82 FT N	
187.05 FT W 300 FT S 32 DEG 49 MIN	
W 99.70 FT SWLY ON CURVE 120.30 FT	
TO BEG (1.513 AC)	
AMENDED PLAT DRUID PARK	
PB 7 PG 5	
SAUVE WILLIAM R & RITA L	$6,499.15 1873
13100 STIRLING RD	
PT LOTS 16 17 + 18 DESC AS	
BEG 415.82 FT E OF SW COR LOT 18	
RUN E 100 FT N 187.05 FT N 32 DEG	
49 MIN E 93.13 FT W 400 FT S 32	
MIN E 300 FT S 187.05 FT TO BEG	
AMENDED PLAT DRUID PARK	
PB 7 PG 5	
0000-0170 CUTOUT FOR 87	
MID FLA PROP CORP ATTN	$16.16 1874
RADNAR TRADING CORP RM 514	
PT OF LOTS 21-26 DESC AS BEG	
NE COR LOT 21 RUN W 851.56 FT	
S 01 DEG 16 MIN 57 SEC E 802.96 FT	
E 130.46 FT N 26 DEG 03 MIN 00	
SEC E 667.8 FT TO BEG	
AMENDED PLAT DRUID PARK	
PB 7 PG 5	
HANSON NORMAN R & JEAN M	$7,501.48 1875
2612 MARSHALL AVE	
W 230.34 FT OF E 339.64 FT	
OF LOTS 38 39 + 40 (LESS S	
96.3 FT + RD)	
AMENDED PLAT DRUID PARK	
PB 7 PG 5	
JOHNSON LARRY T &	$3,619.62 1876
JOHNSON RONNIE L	
LOT 47 (LESS BEG N 31 DEG	
37 MIN 13 SEC E 97.0 FT E	
N 58 DEG 03 MIN 45 SEC W	
50.85 FT OF SE COR RUN N 31	
DEG 26 MIN 28 SEC W 131.34	
FT WLY ON CURVE 52.13 FT	
SWLY ON CURVE 36.58 FT S	
58 DEG 03 MIN 45 SEC E	
177.65 FT TO BEG) & E 1/2 OF	
VACO PT OF THE CROSSWAYS	
ADJ	
AMENDED PLAT DRUID PARK	
PB 7 PG 5	
SHUBERT CONSTR CO INC	$1,627.21 1877
P O BOX 520189	
LOT 57 (LESS N 20 FT & S 70 FT	
OF E 120 FT) & N 50 FT OF LOT 58	
(LESS E 120 FT)	
AMENDED PLAT DRUID PARK	
PB 7 PG 5	
PERFORMANCE PROPERTIES INC	$2,662.16 1878
121 PINE AVE W	
E 120 FT OF S 70 FT OF LOT 57	
& E 120 FT OF N 50 FT OF LOT 58	
AMENDED PLAT DRUID PARK	
PB 7 PG 5	
KAZARIAN RALPH H	$2,179.48 1879
1200 E COLONIAL DR	
E 90 FT OF LOT 66	
AMENDED PLAT DRUID PARK	
PB 7 PG 5	
********PARK VIEW 2ND ADD	********
********PB 4 PG 5	********
BENTON JOHN D & HELEN	$79.84 1880
2810 PALMETTO AVE	
LOT 12	
2ND ADD TO PARK VIEW	
PB 4 PG 5	
MC CONNELL DALE E	$1,760.30 1881
2532 POINSETTIA AVE	
LOTS 25 26 + 27	
2ND ADD TO PARK VIEW	
PB 4 PG 5	
MC CONNELL DALE E	$1,102.48 1882
2532 POINSETTIA AVE	
LOTS 31 + 32 (LESS RD)	
2ND ADD TO PARK VIEW	
PB 4 PG 5	
HASENSTEIN HERMAN A &	$349.92 1883
ELIZABETH A	
LOTS 47 + 48 (LESS RD)	
2ND ADD TO PARK VIEW	
PB 4 PG 5	
********PARK VIEW 1ST ADD	********
********PB 3 PG 96	********
PILCHER BARTON B & OLIVIA M &	$391.15 1884
PILCHER CHRISTOPHER B	
LOT 15	
1ST ADD TO PARK VIEW	
PB 3 PG 96	
********EVANS SUBD	********
********PB 1 PG 17	********
DAVIS MICHAEL V	$415.62 1885
2618 MAGNOLIA AVE	
E 1/2 OF LOTS 8 + 9	
********SOUTH PINECREST	********
********PB 10 PGS 9 + 10	********
SILSBY TERENCE M & LACE E &	$710.44 1886
WEBB ROBERT E	
LOT 4 BLK C	
SPINDLER JACOB M & SPINDLER	$281.63 1887
FRANK JR & SPINDLER HAZEL JTS	
LOT 8 BLK E	
********SOUTH PINECREST 1ST ADD	********

NAME-LEGAL DESCRIPTION	TAX-COST
********PB 10 PGS 42 + 43	********
BELL ROBERT A & MARY S	$929.21 1888
3355 BALSAM DR	
LOT 3	
DRISCOLL MARCY A	$472.26 1889
203 LAUREL DR	
LOT 9	
********ROSALIND HEIGHTS	********
********PB 3 PG 47	********
GREEN MICHAEL A	$170.62 1890
2913 S PALMETTO AVE	
LOT 4 BLK 4	
SUDDETH BIRON O	$407.66
2915 PALMETTO AVE	1891
LOTS 5 & 6 (LESS E 100 FT)	
BLK 4	
SMART JAMES L &	$338.84 1892
SMART J C	
E 100 FT OF LOTS 5 & 6 &	
ALL LOT 7 BLK 4	
GALLOWAY STARLIN & LOIS M	$409.11 1893
2920 N HWY 426	
LOTS 5 + 6 BLK 5	
WEBB MARTIN R & DONNA B	$795.37 1894
226 ELLIOTT AVE S	
LOTS 13 TO 18 (LESS S 15)	
PTO BLK 6	
-----SEC 02 TWP 20 RNG 30--------	
PINEWOOD TRAIL APARTMENTS LTD	$132,306.03 1895
4311 W WATERS AVE	
SEC 02 TWP 20S RGE 30E	
BEG 617.76 FT E & 701.36 FT N OF	
S 1/4 COR RUN E 274.66 FT ELY ON	
CURVE 206.04 FT N 534.16 FT W 60	
FT N 200 FT W 420 FT S 200 FT	
W 382.57 FT N 75 DEG 24 MIN 29 SEC	
W 289.10 FT SWLY ON CURVE 108.72	
FT S 20 DEG 13 SEC W 210 FT SELY	
ON CURVE 429.53 FT E 157.01 FT TO	
BEG (LESS RD)	
PILCHER BARTON B & OLIVIA M	$3,091.41 1896
2730 RIDGEWOOD AVE	
SEC 02 TWP 20S RGE 30E	
BEG 1914 FT S & 838.8 FT W	
OF NE COR RUN W 552.48 FT	
S 150 FT E 552.48 FT N 150	
FT TO BEG	
RENAISSANCE RETIREMENT LTD II	$40,699.16 1897
C/O CHRIS BROGDON	
SEC 02 TWP 20S RGE 30E	
BEG 265 FT N OF SE COR RUN	
N 395 FT W 361.04 FT S 6.6	
FT W 475.2 FT N 654.72 FT	
W 350 FT S 882.103 FT TO N	
R/W OF RD SELY ON RD TO PT	
W OF BEG E TO BEG	
********GENEVA TERRACE	********
********PB 11 PG 36	********
BOWMAN DEBORAH P	$308.97 1898
218 FOREST DR	
LOT 44	
********GENEVA TERRACE AMENDED	********
********PLAT	********
********PB 12 PGS 82 + 83	********
GREENBERG ANDREW W AND	$1,737.47 1899
JACQUELINE H SUTHERLAND	
LOT 71	
********WOODMERE TERRACE SEC 1	********
********PB 19 PG 92	********
DANIELS JOHN H & ALICE V	$528.92 1900
195 VISTA OAK DR	
LOT 31 BLK A	
DANIELS JOHN H & ALICE V	$573.94 1901
195 VISTA OAK DR	
LOT 32 BLK A	
********TERRACE THE	********
********PB 24 PGS 75-77	********
THORNTON A GUY E	$546.08 1902
ROBERTS MARY JO JTS	
LOT 1A	
THE TERRACE	
PB 24 PGS 75-77	
MOORE PATRICK E & CAROLYN S	$1,135.94 1903
1760 PERCH LANE	
LOT 3C	
THE TERRACE	
PB 24 PGS 75-77	
********HIDDEN LAKE VILLAS PH 2	********
********PB 27 PGS 1 & 2	********
WALLACE GEORGE B S	$1,208.69 1904
153 SANDPINE CIR	
LOT 46	
KEMPKE LEONARD W &	$1,065.58 1905
KEMPKE NELLIE A JTS	
LOT 60	
CLARK CHARLES R & JUDITHE A	$1,084.30 1906
130 SAND PINE CIR	
LOT 78	
********PINE RIDGE CLUB VILLAGE 1 THE	********
********PH 10 BLDG 12	********
********ORB 1662 PG 1494	********
OWEN MARION	$883.98 1907
1161 NAOMI LN	
UNIT A1	
THE PINE RIDGE CLUB VILLAGE 1 PH 10	
ORB 1662 PG 1494	
********PINE RIDGE CLUB VILLAGE 1 THE	********
********PH 6 BLDG 13	********
********ORB 1707 PG 669	********
GOODNOUGH BEN R	$163.58 1908
1322 PINE RIDGE CIR S	
UNIT B2	
THE PINE RIDGE CLUB VILLAGE 1 PH 6	
ORB 1707 PG 669	
HAAS INGEBORG V	$197.87 1909
117-41 222ND ST	
UNIT H1	
THE PINE RIDGE CLUB VILLAGE 1 PH 6	
ORB 1707 PG 669	
********HIDDEN LAKE VILLAS PH 3	********
********PB 28 PGS 3 TO 6	********
COLGAN MICHAEL R & DIANE M	$918.26 1910
176 CLEAR LAKE CIR	
ALL LOT 5 & SLY 1.67 FT OF	
LOT 6	
COPELAND LAWRENCE W JR	$615.62 1911
162 CLEAR LAKE CIR	
LOT 11	
GOSS RICHARD & CHARLENE	$767.31 1912
204 CLEAR LAKE CIR	
LOT 37	
-----SEC 03 TWP 20 RNG 30--------	
SANDEFUR STANLEY H & JUDITH E	$10.26 1913
SPOLSKI KEVIN ET AL	
SEC 03 TWP 20S RGE 30E	
E 50 FT OF NE 1/4 S OF LAKE MARY	
RD & N OF NEW ACL RR & N 61 FT OF	
S 1/2 OF SE 1/4 E OF NEW ACL RR	
SANDEFUR STANLEY H & SPOLSKI	$11.89 1914
KEVIN J & PARKER ALAN C	
SEC 03 TWP 20S RGE 30E	
BEG E 1/4 COR RUN W 175.55 FT N 42	
DEG 47 MIN 29 SEC E 257.954 FT S	
190.102 FT TO BEG	
CHASE GROVES LTD	$2,829.48 1915
C/O REAL EST TAX SERVICES INC	
SEC 03 TWP 20S RGE 30E	
BEG 39.07 CH W OF SE COR	
RUN E 10 CH N 44 3/4 DEG E	
11.7 CH N 83 3/4 DEG W TO	
RY SWLY ALONG RY TO BEG	
(LESS RY)	
CHASE GROVES LTD	$3,361.94 1916
C/O REAL EST TAX SERVICES INC	
SEC 03 TWP 20S RGE 30E	
BEG 4 CH N OF SE COR RUN N	
16 CH W 23 1/2 CH TO OLD RY	
SW ALG RY 13 CH S 83 3/4	
DEG E 11.4 CH S 44 3/4 DEG	
W 11.74 CH TO S LI OF SEC E	
17 1/2 CH N 90 DEG E 13.2	
CH TO BEG (LESS RY & N 61	
FT E OF NEW ACL RR)	
SANDEFUR STANLEY H & JUDITH E	$478.60 1917
SPOLSKI KEVIN ET AL	
SEC 03 TWP 20S RGE 30E	
ALL N 1/2 OF SE 1/4 E OF	
ACL RY	
DYSON FREDA K ET AL	$66.26 1918
C/O ELIZABETH MEBANE	
SEC 03 TWP 20S RGE 30E	
BEG SW COR LOT 1 BLK 2 BEL	
ISLE SEC OF LOCH ARBOR RUN	
S 73 DEG 29 MIN 49 SEC E	
211.7 FT S 19 DEG 17 MIN W 55	
FT N 83 DEG 40 MIN W 224.9 FT	
NELY ON CURVE 95 FT TO BEG (LESS	
BEG 66.70 FT N 73 DEG 29 MIN	
49 SEC W OF SE COR LOT 1 BLK 2	
RUN N 73 DEG 29 MIN 49 SEC W 145	
FT SLY ON RD TO NW COR LOT 7	
BLK 2 S 83 DEG 40 MIN E TO A PT	
S 18 DEG 26 MIN 6 SEC W OF BEG	
N 18 DEG 26 MIN 6 SEC E TO BEG)	
********LOCH ARBOR FAIRLANE SEC	********
********PB 9 PG 100	********
MC COLLUM EDITH M TR	$83.48 1919
212 HOPEWOOD DR	
LOT 10	
COX NANCY J	$1,325.07 1920
217 FOREST DR	
N 10 FT OF LOT 22 + ALL	
LOT 23 + S 11 FT OF LOT 24	
********LOCH ARBOR	********
********GEORGE S WITHERS REPLAT	********
********NORTH AMORY LAKE	********
ROUT MARK J & HOLLY R	$1,935.31 1921
415 LAKE BLVD	
E 1/2 OF LOT 6	
********BEL-ISLE SEC OF LOCH ARBOR	********
********PB 7 PG 72	********
MEBANE FRANK N JR	$3,742.32 1922
245 DUBLIN DR	
LOTS 4 TO 7 + 60 FT VACATED	
ST ADJ TO LOT 5 ON S (LESS BEG	
INT N LI LOT 7 & ELY RD R/W	
RUN SLY ON R/W 29.13 FT S 73 DEG	
29 MIN 49 SEC E 145 FT N 18 DEG	
26 MIN 6 SEC E TO N LI LOT 7 N 83	
DEG 40 MIN W TO BEG) BLK 2 & SLY	
1/2 OF LOT 8 & ALL LOTS 9 & 10	
BLK 3	
JENKINS DEBBIE P &	$507.98 1923
PHARIS FRANKLIN E & LOIS M JTS	
LOT 10 BLK 4	
********LOCH ARBOR ISLE OF PINES	********
********SEC NO 2	********
********PB 8 PG 63	********
MEBANE FRANK N JR & ELIZABETH	$10.92 1924
237 CRYSTAL DR	
N 60 FT OF LOT A (LESS W	
225 FT) + N 60 FT OF LOT 4	
********CHASE GROVES UNIT 1	********
********PB 44 PGS 24 THRU 28	********
CHASE GROVES LTD	$2,216.68 1925
715 FERNCREEK AVE N	
TRACT H	
********HIDDEN LAKE PH 2 UNIT 4	********
********PB 25 PGS 66 & 67	********
GILBERT VAN RAY & CAROLE J	$780.13 1926
110 CENTENNIAL DR	
LOT 157	
-----SEC 04 TWP 20 RNG 30--------	
NEW DAY OUTREACH CENTERS INC	$53,955.17 1927
1825 167TH ST NW	
SEC 04 TWP 20S RGE 30E	
BEG 40 CH W OF NE COR RUN	
W 15 CH S 10 CH W 5 CH S 5 CH	
E 20 CH N 10 BEG	
(LESS N 425 FT OF E 384.2 FT	
& N 25 FT FOR RD)	
MOODIE SANDRA LEE	$98.24 1928
1651 MYRTLE LAKE HILLS RD	
SEC 04 TWP 20S RGE 30E	
W 100 FT OF E 885 FT OF S	
70 FT OF N 4080 FT	
********LOCH ARBOR COUNTRY CLUB	********
********ENTRANCE SEC	********
********PB 5 PGS 71 + 72	********
BROWN DEBRA P PERSONAL REP	$791.36 1929
P O BOX 1764	
BEG NW COR OUT LOT 1 RUN E	
128.85 FT S 230 FT W TO A PT S OF	
BEG N TO BEG	
BROWN DEBRA P PERSONAL REP	$959.19 1930
P O BOX 1764	
LOTS 1 2 3 + 4 BLK 1	
BROWN DEBRA P PERSONAL REP	$1,188.13 1931
P O BOX 1764	
LOTS 1 TO 5 BLK 2	
JOHNSON RUDOLPH Z +	$579.69 1932
CLARA O	
LOT 1 BLK 3	
BHOOKE TINA M & GEORGE	$128.39 1933
THERESA J & HARRIS HAROLD H	
N 1/2 OF LOT 4 BLK 7	
********BREEZY ACRES	********
********PB 10 PG 1	********
FNB PROPERTIES INC	$1,145.29

NAME-LEGAL DESCRIPTION TAX-COST

805 MAGNOLIA AVE N 1934
LOTS 1 2 3 & 4
BECKMAN HARRY E LINDA $112.25 1935
P O BOX 151469
LOT 6
********CRYSTAL LAKE HEIGHTS ********
********PB 8 PG 17 ********
PICOTTE RONALD T & NANCY A $2,760.08 1936
167 LINDA LN
LOT 6 BLK 2
RICHBURG NATHANIEL I & CAROLYN $640.56 1937
549 RANTOUL LANE
BEG 153.01 FT N OF SE COR
BLK 3 RUN W 182.5 FT N 100
FT E 182.5 FT S 100 FT TO
BEG
********LOCH ARBOR-PHILLIPS SEC ********
********PB 9 PGS 65 + 66 ********
MC BRAYER MARGUERITE M R $1,279.82 1938
437 W CRYSTAL DRIVE
LOT 4 BLK 3
MC BRAYER DOUGLAS R & $511.80 1939
MARGUERITE M
LOT 6 BLK 3
CARUTHERS BOBBY G & JACQUELINE $1,109.39 1940
256 LAKEVIEW DR
LOT 6 BLK 4
********GREENBRIAR 4TH SEC OF ********
********LOCH ARBOR ********
********PB 14 PG 42 ********
RICHBURG NATHANIEL I & CAROLYN $1,330.68 1941
549 RANTOUL LANE
LOT 5
GREENBRIAR OF LOCH ARBOR
4TH SEC
PB 14 PG 42
-----SEC 05 TWP 20 RNG 30-------
CMI-LAKE MARY INC $2,056.64 1942
2400 HARRELL RD
SEC 05 TWP 20S RGE 30E
BEG 19 CH E OF NW COR RUN
S 11 CH E 8.92 CH N 11 CH
W 8.92 CH
CMI-LAKE MARY INC $3,904.29 1943
2400 HARRELL RD
SEC 05 TWP 20S RGE 30E
N 11 CH OF W 19 CH OF NW
1/4 ALSO DESC AS OAKLAWN
CEMETERY PB 13 PG 28
********HILLS OF LAKE MARY PH 3 ********
********PB 36 PGS 34 & 35 ********
FARAO NICOLO & THERESA $2,020.95 1944
207 COETMAN AVE
LOT 300
********HILLS OF LAKE MARY PH 4 ********
********PB 38 PGS 36 & 37 ********
RICHARDS WINSTON I & JEANETTE $1,827.39 1945
& RICHARDS GLORIA A
LOT 271
********TIMACUAN UNIT 6 ********
********PB 37 PGS 61 TO 65 ********
SINCLAIR ELLEN B $4,190.59 1946
445 BLUE SHORE CT
LOT 43
BLISS LEE S & MAUREEN C $3,326.56 1947
718 RED WING DR
LOT 51
GRANT EDWARD A & SHARON M $3,605.30 1948
431 SILVER DEW ST
LOT 60
********TIMACUAN UNIT 17 ********
********PB 41 PGS 89 & 90 ********
********[illegible] ********
SCULLY WILLIAM P JR $2,943.71 1949
816 EAGLE CLAW CT
LOT 5
********TIMACUAN UNIT 6A ********
********PB 43 PG 42 ********
STENSTROM PATRICIA T $502.50 1950
550 TIMACUAN BLVD
LOT 1 (LESS BEG NLY MOST COR
RUN S 58 DEG 6 MIN 43 SEC E 100
FT S 4 DEG 12 MIN 38 SEC E 112.82
FT S 85 DEG 47 MIN 22 SEC W 64.6
FT N 9 DEG 35 MIN 18 SEC W TO BEG)
********SECURITY PARK ********
********PB 43 PGS 76 & 77 ********
EARLEY HUBERT A $6,332.26 1951
303 ORANGE AVE S
LOT 3 (LESS S 597.3 FT)
-----SEC 06 TWP 20 RNG 30-------
FROEHLICH JAMES R & DANA L $632.36 1952
1611 TOGA TRL
SEC 06 TWP 20S RGE 30E
BEG NW COR RUN S 120.37 FT
S 148 FT S 104 FT E 131.24
FT N 31 DEG 24 MIN 13 SEC
W 33.62 FT N 4 DEG 13 MIN
53 SEC W 50 FT N 1 DEG 41
MIN 5 SEC W 50 FT N 6 DEG
21 MIN 23 SEC E 49.06 FT N
112.92 FT W TO BEG (LESS
RDS)
JENKINS JUDITH P $232.45 1953
943 BANANA LAKE RD
SEC 06 TWP 20S RGE 30E
N 1/4 OF N 549.5 FT OF S 1031.6 FT
OF W 230 FT OF GOVT LOT 4 (LESS RD)
JENKINS JUDITH P $220.25 1954
870 BANANA LAKE RD
SEC 06 TWP 20S RGE 30E
S 1/2 OF N 1/2 OF N 549.5 FT OF S
1031.6 FT OF W 230 FT OF GOVT LOT 4
(LESS RD)
LENZ SEYMOUR S & JEANETTE B $4,770.42 1955
PO BOX 669
SEC 06 TWP 20S RGE 30E
S 299 FT OF SE 1/4 OF SE 1/4
(LESS E 1755 FT FOR RD)
(7.28 AC)
-----SEC 07 TWP 20 RNG 30-------
HEATHROW LAND & DEV CORP $4,701.81 1956
250 INTERNATIONAL PKWY
SEC 07 TWP 20S RGE 30E
FROM INT W LI SEC & SLY R/W
ABANDONED RR RUN NELY ON SLY R/W
420 [illegible] FT TO POB RUN S 47 DEG
35 MIN 47 SEC E 21.83 FT E 11 DEG
[illegible]
ON SLY R/W ABANDONED RR TO BEG
CAMMACK MARGARET C ET AL $2,880.33 1957
TRUSTEES
SEC 07 TWP 20S RGE 30E
S 200 FT OF W 230.67 FT OF E
705.67 FT OF NE 1/4 & W 230.67 FT
OF E 705.67 FT OF N 1/2 OF
NE 1/4 OF SE 1/4
********LAKE EMMA EAST ********
********PB 17 PG 14 ********
CAMMACK MARGARET C ET AL $959.00 1958
TRUSTEES
LOT 1
CAMMACK MARGARET C ET AL $1,187.84 1959
TRUSTEES
LOT 2
CAMMACK MARGARET C ET AL $1,399.60 1960
TRUSTEES
LOT 3
CAMMACK MARGARET C ET AL $1,296.08 1961
TRUSTEES
LOT 4
********LAKE MARY MEDICAL COMPLEX ********
********A CONDO ********
********PB 42 PGS 30 TO 34 ********
PICHETTI W JAMES III & CAROL A $10,109.07 1962
P O BOX 951539
UNIT 2
LAKE MARY MEDICAL COMPLEX A CONDO
PB 42 PGS 30 TO 34
MASON CHRISTOPHER & MICHAELA $4,797.36 1963
549 LAKE MARY BLVD
UNITS 92 THRU 108
LAKE MARY MEDICAL COMPLEX A CONDO
PB 42 PGS 30 TO 34
-----SEC 08 TWP 20 RNG 30-------
COVEN CHARLES B TRUSTEE $25,520.53 1964
C/O FIRST NATL BANK OF MT DORA
SEC 08 TWP 20S RGE 30E
N 1/2 OF NW 1/4
KIRCHNER E JANE TRUSTEE $1,157.43 1965
850 MAURY RD #31
SEC 08 TWP 20S RGE 30E
W 85 1/2 FT OF E 171 FT OF S
1/2 OF NW 1/4 OF SE 1/4 & W 85 1/2
FT OF E 171 FT OF N 1/2 OF SW
1/4 OF SE 1/4
********CRYSTAL LAKE SHORES ********
********AMENDED PLAT ********
********PB 6 PG 18 ********
SCOTT JOSEPHINE C LIFE EST $11.63 1966
P O BOX 426
E 278.5 FT OF BLK A
AMENDED PLAT OF CRYSTAL
LAKE SHORES
PB 6 PG 18
ANDERSON CHARLES R & LORRAINE $860.23 1967
BOX 432
E 6 FT OF LOT J & ALL LOTS
K & L & S 2.5 FT OF ALLEY
ON N BLK 41
AMENDED PLAT OF CRYSTAL
LAKE SHORES
PB 6 PG 18
BACHUS TIMOTHY B & DEBORAH K & $207.62 1968
STOCKMAN KATHY A
LOTS 17 & 18 & S 14 FT OF
ST ON N & N 2.5 FT OF ALLEY
ON S BLK 41
AMENDED PLAT OF CRYSTAL
LAKE SHORES
PB 6 PG 18
SPIERING ARLAND D & ELAINE B $291.26 1969
320 SEMINOLE DR
LOTS E & F & S 2.5 FT OF ALLEY
ON N BLK 42
AMENDED PLAT OF CRYSTAL LAKE SHORES
PB 6 PG 18
BROWN WALTER C & SHEILA I $973.36 1970
P O BOX 66
LOTS I & J & S 2.5 FT OF
ALLEY ON N BLK 42
AMENDED PLAT OF
PAPARELLA CARMELLA TRUSTEE $5,749.04 1971
C/O MARK L ORNSTEIN
LOTS V W & X & W 8 FT OF ST
ON E BLK 48
AMENDED PLAT OF CRYSTAL
LAKE SHORES
PB 6 PG 18
NOBLES HAROLD S JR $1,114.20 1972
P O BOX 158
LOTS R S + T BLK 49
AMENDED PLAT OF CRYSTAL
LAKE SHORES
PB 6 PG 18
NOBLES HAROLD S JR $744.21 1973
P O BOX 158
LOTS U + V BLK 49
AMENDED PLAT OF CRYSTAL
LAKE SHORES
PB 6 PG 18
********FOREST THE ********
********PB 20 PGS 49 TO 52 ********
BILDERBECK JAMES L $303.12 1974
624 W PLANTATION BLVD
LOT 4 BLK D
THE FOREST
PB 20 PGS 49 TO 52
BUEHLER THOMAS E & JEANNE M $346.29 1975
504 PLANTATION BLVD W
LOT 33 BLK D
THE FOREST
PB 20 PGS 49 TO 52
********FOREST THE PHASE 2 SEC 2 ********
********PB 24 PGS 22 TO 24 ********
TROUT ROBERT C LIFE EST $372.79 1976
(FANKHAUSER KATHLEEN M)
LOT 90
FOREST PHASE 2 SEC 2
PB 24 PGS 22-24
********CRYSTAL LAKE WINTER HOMES ********
********SUBD ********
********PB 2 PGS 114 115 + 116 ********
STEWART JAMES A $2,151.91 1977
111 FREDERICK AVE E
LOTS 4 5 & 6 BLK 3
HOENICKE WILFRED C & DENISE $284.62 1978
1096 CHEYENNE TRAIL
LOTS 13 14 & 15 BLK 3
CRYSTAL LAKE WINTER HOMES SUBD
PB 2 PG 115
MALLOY CLARENCE M $1,061.49 1979
163 FREDERICK AVE
LOTS 7 8 + 9 BLK 4
BRODIE JAMES M & SHARON R $471.75 1980
116 ALMA AVE W
LOTS 32 TO 36 BLK 10
CRYSTAL LAKE WINTER HOMES SUBD
PB 2 PG 115
CRAWFORD J W & MARY L $657.22 1981
205 N 2ND ST
LOTS 19 TO 23 & PT VACO ST ADJ
ON W OF LOT 19 BLK 12
CRYSTAL LAKE WINTER HOMES SUBD
PB 2 PG 115
BACON MARTIN P JR & MARGARET L $362.32 1982
190 ALMA AVE E
LOTS 32 + 33 BLK 12
ENGLAND CHARLES E & DEBORAH J $433.30 1983
258 2ND ST
LOTS 33 TO 36 & PT VACO ST ON E
OF LOT 36 BLK 16
CRYSTAL LAKE WINTER HOMES SUBD
PB 2 PG 115
SOMGER ANNA L $432.27 1984
197 E 4TH ST
LOTS 24 25 + 26 BLK 17
EVANS ANITA M $58.24 1985
250 SECOND ST N
LOTS 15 + 16 BLK 18
SELOCK FINIS & DOUGLAS R $283.22 1986
MC BRAYER
LOTS 23 TO 25 BLK 18
TILLIS LEONARD C $772.49 1987
P O BOX 13
LOTS 31 TO 36 & PT VACO ST ON E
OF LOT 36 BLK 18
CRYSTAL LAKE WINTER HOMES SUBD
PB 2 PG 115
ALCOTT BART R & DONA M $1,082.55 1988
159 GRAND BEND AVE E
LOTS 15 16 17 + 18 BLK 19
SIMMONS JUDITH C $432.13 1989
P O BOX 550144
LOTS 26 27 28 + E 6 FT OF
LOTS 22W + 26W BLK 20
JADOST INC $1,899.64 1990
C/O ROYCE PIPKINS
LOTS 14 15 16 BLK 21
CRYSTAL LAKE WINTER HOMES SUBD
PB 2 PG 115
JADOST INC $976.57 1991
C/O ROYCE PIPKINS
LOTS 33 TO 36 BLK 21
CRYSTAL LAKE WINTER HOMES SUBD
PB 2 PG 115
SESAME CARIBBEAN CO $1,606.34 1992
C/O LESLIE A ROZENCWAIG
LOTS 29 TO 34 (LESS W 10 FT
OF LOT 29) BLK 23
FELTS CAROLYN A $701.81 1993
210 CRYSTAL LAKE AVE
E 100 FT OF LOTS 28 + 33 +
E 100 FT OF W 18 FT OF LOT
30 BLK 24
HUDSON MICHAEL R $1,970.82 1994
30 SWEETWATER CREEK CIR
LOTS 19 TO 24 & PT VACO ST ON W
OF LOT 19 BLK 28
NOBLES HAROLD S JR $372.52 1995
P O BOX 158
LOTS 9 + 10 BLK 36
NOBLES HAROLD S JR $494.16 1996
P O BOX 158
LOTS 11 + 12 BLK 36
NOBLES HAROLD S JR $320.66 1997
P O BOX 158
LOTS 13 + 14 BLK 36
FERGUSON HENDERSON & HELEN $617.28 1998
129 E CRYSTAL LAKE BLVD
LOTS 9 + 10 BLK 38
FERGUSON HENDERSON & HELEN M $736.37 1999
129 E CRYSTAL LAKE BLVD
LOTS 11 + 12 BLK 38
FERGUSON HENDERSON & $189.44 2000
HELEN M
LOTS 29 + 30 BLK 38
********TIMACUAN UNIT 16 PH 1 ********
********PB 44 PGS 46 THRU 51 ********
EARL RONALD & SYLVIA $1,703.25 2001
704 MISSOURI AVE S
LOT 116
EARL RONALD & SYLVIA $1,703.25 2002
704 MISSOURI AVE S
LOT 117
EMS CONSTR INC $1,703.25 2003
5359 SHORELINE CIR
LOT 122
-----SEC 09 TWP 20 RNG 30-------
MC CRACKEN ALICE C HEIRS $9.17 2004
SEC 09 TWP 20S RGE 30E
LOT 1 (LESS 3.40 AC)
SCHIRARD BARBARA D $1,196.57 2005
112 CRYSTAL VIEW E
SEC 09 TWP 20S RGE 30E
BEG INT N LI FREDRICA AVE
& E LI COUNTRY CLUB RD E 99 FT
N 116 FT W 99 FT S TO BEG
& ALL VACD PT OF ST ADJ ON S
PALMER ELECTRIC CO $1,418.17 2006
875 JACKSON
SEC 09 TWP 20S RGE 30E
BEG 39 FT S & 120 FT E OF
NW COR OF SE 1/4 OF SE 1/4
RUN E 341.2 FT S 01 DEG 20
MIN 01 SEC W 49.71 FT S 61
DEG 14 MIN 55 SEC W 169.03
FT N 29 DEG 54 MIN 33 SEC
W 119.3 FT S 52 DEG 53 MIN
39 SEC W 103.8 FT S 12
DEG 37 MIN 02 SEC E 108.5
FT S 61 DEG 14 MIN 55 SEC W
117.39 FT W 90.38 FT N
153.12 FT E 120 FT N 101 FT
TO BEG
COOKE LEONARD D & MELINDA S $880.83 2007
206 FLOYD AVE
SEC 09 TWP 20S RGE 30E
S 245 FT OF E 91 FT OF W
307 FT OF GOVT LOT 1 (LESS
CRYSTAL LAKE PARK 2ND SEC)
AND
09-20-30-507-0000-0020
E 91 FT OF W 97 FT OF LOT 2
CRYSTAL LAKE PARK 2ND SEC
PB 14 PG 17
********CRYSTAL POINT AMENDED PLAT ********
********PB [illegible] PG 89 ********
HOFFMAN JOHN W & CAROL $1,516.67 2008
P O BOX 961185
LOT 10
********DURANTS ADD N D ********
********PB 3 PG 12 ********
SHEPPARD WALLACE $38.30 2009
1798 LINCOLN AVE
LOT D (LESS THAT PART N OF
S LINE OF SW 1/4 OF SE 1/4
OF SEC 9-20-30)
N D DURANTS ADD
PB 3 PG 12
********GREENLEAF + WILSONS ADD ********
********PB 3 PGS 26 + 27 ********
STARLING C WAYNE & KAREN A $1,161.22 2010
1758 FIELDBROOK CIRCLE CT
LOTS 24 + 26
JACKSON BOBBY W $680.70 2011
P O BOX 1205
LOTS 86 87 + N 22 FT OF
LOT 88 (LESS N 20 FT OF
LOT 86 FOR RD)
GREENLEAF & WILSONS ADD
PB 3 PG 27
JACKSON BOBBY W $1,697.56 2012
P O BOX 1205
S 34 FT OF LOT 88 + ALL
LOT 89
JACKSON BOBBY W $166.56 2013
P O BOX 1205
LOT 90
********CRYSTAL LAKE PARK 2ND SEC ********
********PB 14 PG 17 ********
CRADDOCK WILLIAM L JR & $556.60 2014
THERESA L
LOT 6
********CRYSTAL LAKE PARK 1ST SEC ********
********PB 13 PG 74 ********
CAIRO NANCY F $676.83 2015
P O BOX 36
LOT 7
********CRYSTAL RIDGE ********
********PB 38 PGS 96 TO 98 ********
HELLEKSON MICHAEL E $2,002.02 2016
365 CRYSTAL RIDGE WAY
LOT 17
LEWIS WILLIAM B & GISELA $1,919.17 2017
133 MOHEGAN RD
LOT 60
CHARLOT LESLY & LOUISE Y $1,996.28 2018
105 RIDGE RD
LOT 69
********SPRINGHURST PARK ********
********PB 40 PGS 37 & 38 ********
JENSEN RALPH E $1,272.49 2019
136 SPRINGHURST CIR
LOT 22
********MISTY OAKS ********
********PB 40 PGS 53 TO 55 ********
SMITH SARAH J $2,059.00 2020
305 OAK LEAF CIR
LOT 3
MASON RONALD L TRUSTEE $1,837.65 2021
4300 HWY 17-92 S
LOT 48
-----SEC 10 TWP 20 RNG 30-------
CHASE GROVES LTD $7,596.79 2022
C/O REAL EST TAX SERVICES INC
SEC 10 TWP 20S RGE 30E
BEG 1918.62 FT W OF NE COR RUN S 30
DEG E 401.36 FT S 60 DEG W 1056.66
FT W TO ELY R/W SCL RR NELY ALONG
ELY R/W TO A PT W OF BEG E TO BEG
ORESKOVICH MICHAEL & GERTRUDE $420.92 2023
715 MEADOW ST
SEC 10 TWP 20S RGE 30E
N 104.38 FT OF S 651.61 FT
OF E 104.36 FT OF W
1146.25 FT OF GOVT LOT 3
WOODWARD BRUCE E & PENELOPE L $579.80 2024
241 ART LN
SEC 10 TWP 20S RGE 30E
BEG 419.97 FT N & 801 FT E OF SW
COR GOVT LOT 3 RUN E 208.71 FT N
229.05 FT W 208.71 FT S 229.05
FT TO BEG
********GROVEVIEW VILLAGE ********
********PB 19 PGS 4 TO 6 ********
DIETZ ROBERT C $346.90 2025
905 GREAT BEND RD
LOT 11
DIETZ ROBERT C $346.90 2026
905 GREAT BEND RD
LOT 12
TODD THOMAS G $826.92 2027
125 ANTHONY DR
LOT 13
HOLDER NICHOLAS J $1,335.52 2028
860 WESLEY CIR
LOT 85
JOHNSON JAMES L & LOIS A $819.78 2029
219 MELISSA CT
LOT 111
********RAMBLEWOOD ********
********PB 23 PGS 7 & 8 ********
DOWELL MARK S & DIANN R $1,408.16 2030
146 WILDWOOD DR
LOT 78
********HIDDEN LAKE PH 2 UNIT 1 ********
********PB 24 PGS 15 TO 17 ********
SEPE LUKE A JR $1,442.33 2031
210 BORADA RD
LOT 29 BLK I
HIDDEN LAKE PHASE II UNIT I
PB 24 PGS 15 TO 17
********GROVEVIEW VILLAGE 1ST ADD ********
********REPLAT ********
********PB 26 PGS 4 TO 6 ********
PULLMAN JOHN P & PATRICIA A $1,006.22 2032
422 SPRINGVIEW DRIVE
LOT 94
GROVEVIEW VILLAGE 1ST ADD REPLAT
PB 26 PGS 4 TO 6
********GROVEVIEW VILLAGE 3RD ADD ********
********REPLAT ********
********PB 26 PGS 9 & 10 ********
JOHNSON TERRY L $939.64 2033
331 SPRINGVIEW DR
LOT 14 (LESS NLY 30 FT)
GROVEVIEW VILLAGE 3ND ADD REPLAT
PB 26 PGS 9 & 10
BRIDGES CHARLES A & JUANITA J $1,133.24 2034
404 SPRINGVIEW DR
LOT 38
GROVEVIEW VILLAGE 3ND ADD REPLAT
PB 26 PGS 9 & 10
********HIDDEN LAKE UNIT 1-C ********
********PB 17 PGS 55 + 56 ********
MAYER SHARON A $838.98
208 LOCH LOW DR 2035
LOT 15 BLK H
GARRETT CAROLE J $681.43 2036
306 LOCH LOW LANE
LOT 4 (LESS BEG S 60 DEG 57
MIN 23 SEC W 115.044 FT OF
NW COR RUN S 1 DEG 53 MIN
43 SEC W 97.833 FT N 12.392
FT N 76 DEG 59 MIN 42 SEC W
189.189 FT N 25 FT E
198.919 FT TO BEG) & BEG SW
COR LOT 3 RUN N 13 DEG 20
MIN 43 SEC E 109.659 FT ELY
ON CURVE 10.919 FT S 19 DEG
15 MIN 4 SEC W 105.41 FT TO
BEG BLK H
********HIDDEN LAKE UNIT 1-C ********
********PB 17 PGS 57 & 58 ********
LARSSON BRIAN J T $1,361.61 2037
237 LOCH LOW DR
LOT 20 BLK O
MATSAKIS DIMITRIOS & LOIS S $1,469.49 2038
313 TALL PINE LANE
LOT 28 BLK H
********HIDDEN LAKE PH 2 UNIT 2 ********
********PB 25 PGS 62 & 63 ********
MERTHIE GREGORY L & PENNYE C $1,277.69 2039
136 CARVER AVE
LOT 97
-----SEC 11 TWP 20 RNG 30-------
CENTRAL FLORIDA PROPERTIES $6,402.33 2040
1109 BROWNSHIRE CT
SEC 11 TWP 20S RGE 30E
BEG 106.4 FT S 24 DEG 34 MIN W
& 321.26 FT N 65 DEG 26 MIN W OF
A PT 311.6 FT S OF NE COR RUN
S 24 DEG 34 MIN W 150.48 FT S 65
DEG 26 MIN E 341.26 FT S 24 DEG
43 MIN W 74.52 FT N 65 DEG 26 MIN
W TO LAKE NELY ON LAKE TO A PT
N 65 DEG 26 MIN W OF BEG S 65 DEG
26 MIN E TO BEG
DI MARIA JOSEPH $1,985.38 2041
7171 NW 48TH LN
SEC 11 TWP 20S RGE 30E
BEG MOST SLY COR LOT 1 BLK
E HIDDEN LAKE UNIT 1B RUN N
65 DEG E 190 FT E 611.3 FT
S 3 DEG 49 MIN 37 SEC E TO
SANFORD RT LINE N 65 DEG W
330.61 FT TO ELY R/W
HIDDEN LAKE DR NWLY ON R/W
TO BEG (LESS THE ARBORS AT HIDDEN
LAKE SEC 1 & 2)
FALCON GROUP INC $3,509.66 2042
C/O MEADOWLAND JV PETER BARACH
SEC 11 TWP 20S RGE 30E
BEG 659.86 FT N OF SE COR
OF SW 1/4 OF SE 1/4 RUN N 115.84
FT W 290.75 FT SWLY ON CURVE
125 FT E 339.91 FT TO BEG
(LESS RD)
FALCON GROUP INC $1,389.09 2043
C/O MEADOWLAND JV PETER BARACH
SEC 11 TWP 20S RGE 30E
BEG 520 FT N 24 DEG 58 MIN 30 SEC E
& 261.33 FT E OF INT ELY R/W 17-92
& S LI SEC RUN N 181.26 FT E TO W
LI OF SE 1/4 OF SE 1/4 S 181.26 FT
W TO BEG
********FAIRLANE ESTATES SEC 1 ********
********REPLAT ********
********PB 12 PG 101 ********
RODRIGUEZ PEDRO J & DULCE M B $1,350.46 2044
179 LAKESIDE DR
LOT 9 BLK 5
MALLOY JOHN E & HELEN M $762.84
102 S DRIFTWOOD LANE 2045
LOT 4 BLK 8
********BROWNING + HEPPE PLAT OF ********
********SURVEY FOR ********
********DB 162 PG 69 ********
VILLAGE MARKETPLACE OF LAKE $1,935.21 2046
MARY LTD
PT OF LOTS 2 & 3 DESC AS FROM
MOST SLY COR LOT 3 RUN N 25 DEG
47 MIN E 366.15 FT N 64 DEG 17 MIN
55 SEC W 220 FT N 25 DEG 47 MIN E
20 FT N 64 DEG 17 MIN 55 SEC W 55
FT TO POB RUN S 69 DEG 42 MIN 5 SEC
W 140 FT S 20 DEG 17 MIN 55 SEC E
32.52 FT S 40 DEG 30 MIN E 202.21
FT N 25 DEG 47 MIN E 144 FT N 64
DEG 17 MIN 55 SEC W 40.30 FT N 20
DEG 17 MIN 55 SEC W 67.66 FT TO BEG
(.47 AC)
PLAT OF SURVEY FOR BROWNING & HEPPE
DB 162 PG 69
********HIDDEN LAKE UNIT 1-A REV PLAT ********
********PB 17 PGS 99 & 100 ********
DI MARIA JOSEPH $607.36 2047
7171 NW 48TH LN
PT OF BLK A DESC AS BEG NW
COR RUN S 16 DEG 13 MIN 30 SEC E
ALONG ELY R/W HIDDEN LAKE DR
427.31 FT SELY ON CURVE 227.06
FT S 66 DEG 15 MIN 42 SEC E 23 FT
N 23 DEG 44 MIN 18 SEC E 50 FT
N 398.94 FT N 63 DEG 56 MIN 30 SEC
W 334.62 FT TO BEG
HIDDEN LAKE UNIT 1A REVISED PLAT
PB 17 PG 100
********HIDDEN LAKE PH 3 UNIT 1 ********
********PB 27 PGS 50 & 51 ********
FRIEDEL JOHN M & SHERRIE E $995.40 2048
101 WILD ELM CT
LOT 81
WILLIS HENRY L JR & PATRICIA M $1,526.17 2049
108 WILD ELM CT
LOT 88
********HIDDEN LAKE VILLAS PH 4 ********
********PB 28 PGS 26 TO 28 ********
ANDERSON LINON $1,915.97 2050
100 LONG LEAF PINE CIR
LOT 1
ACKER LINDA S $1,051.79 2051
11 BROOKDALE CIR
LOT 57
PILCHER BARTON B & OLIVIA M & $1,373.96 2052
PILCHER CHRISTOPHER B
LOT 89
MARKLEY RONALD L $587.60 2053
101 LONG LEAF PINE CT
LOT 90
********ARBORS AT HIDDEN LAKE SEC 2 ********
********INC ********
********PB 32 PG 78 ********
DI MARIA JOSEPH $1,234.96 2055
7171 NW 48TH LN
UNITS 1901 TO 1905 BLK C
THE ARBORS AT HIDDEN LAKE SEC 2
PB 32 PG 78
********FAIRLANE ESTATES SEC 1 ********
********PB 11 PGS 80-83 ********
ROWE MARY E $177.40 2056
174 LAKESIDE DRIVE
LOT 3 BLK G
********LAKE MINNIE ESTATES ********
********PB 6 PG 92 ********
W S MASECOTES & SONS LTD $5,350.82 2057
PARTNERSHIP
BEG NE COR LOT 25 RUN S 11
DEG E 973.14 FT S 73 DEG
56 MIN W 241.86 FT S 84
DEG 59 MIN 57 SEC W 208.71
FT S 11 DEG E 417.42 FT TO
POB N 11 DEG W 208.71 FT N
84 DEG 59 MIN 57 SEC E
208.71 FT S 11 DEG E
208.71 FT SWLY TO POB
(LESS RD ON S)
THOMPSON MARGARET A $268.99 2058
290 LAKE MARY BLVD
E 100 FT OF W 300 FT OF
LOT 29 (LESS RD ON S)
********HIDDEN LAKE PH 3 UNIT 7 ********
********PB 30 PGS 79 & 80 ********
KELLER DAVID E & DIANE M M $1,206.95 2059
137 LAKESIDE CIR
LOT 59
-----SEC 12 TWP 20 RNG 30-------
MIXON ELAINE M & MUSSER RUBY $1,971.86 2060
M & MC LAIN DARYL G
SEC 12 TWP 20S RGE 30E
BEG AT A PT 430 FT S 25
DEG 30 MIN W OF A PT
949.7 FT S OF NW COR ON E
R/W ST RD 600 RUN S 64 DEG
30 MIN E 400 FT N 73.17 FT
N 64 DEG 30 MIN W 368.53
FT TO R/W S 25 DEG 30 MIN
W ON R/W 66 FT TO BEG
********SOUTH PINECREST 2ND ADD ********
********PB 10 PG 89 ********
COULTER PRESTON B & BARBARA M $1,049.08 2061
920 PENFIELD COVE
LOT 19
********SOUTH PINECREST 3RD ADD ********
********PB 11 PGS 62 + 63 ********
RIVERO FEDOR A + FRANCES C $669.24
104 E COLEMAN CIRCLE 2062
LOT 3
COMBS AUDREY E & MARJORIE D $683.56 2063
119 E COLEMAN CIR
LOT 11
GEIGER CHARLES F JR $472.26 2064
123 COLEMAN CIR E
LOT 13
TEMPLETON ROY & DEBORAH $1,222.36 2065
105 COLEMAN CIR W
LOT 30
********FLORA HEIGHTS ********
********PB 3 PG 19 ********
KINCAID CRAIG O & $730.97 2066
ROBISON EUGENE E & NANCY A
LOT 5 (LESS N 12.5 FT) &
ALL
LOTS 6 & 7 BLK 1
PRECISION EQUITY INV INC $379.49 2067
208 COLONIAL DR E
LOTS 13 + 14 BLK 1
FRYER GARY A & MELISSA C $563.02 2068
270 FRYER LN
LOT 7 BLK 2
LOE BRIAN PERSONAL REP & $641.36 2069
TURNER JOAN A
LOTS 8 + 9 BLK 2
HAYES RAYBERT C $518.44 2070
PEMBERTON CONNA M
E 30 FT OF LOTS 19 & 20 BLK 2
FLAKE RANDALL W & $486.98 2071
PERRY JOHN E
E 95 FT OF LOTS 16 TO 18 &
W 105 FT OF S 20 FT OF N
40 FT OF LOT 17
BLK 3
FLAKE RANDALL W $206.87 2072
2565 PARK DR
W 105 FT OF LOT 16 & W 105 FT
OF N 20 FT OF LOT 17 BLK 3
FLAKE RANDALL W & $205.87 2073
PERRY JOHN E
W 105 FT OF LOT 18 & W 105 FT
OF S 20 FT OF LOT 17 BLK 3
FOTE DEBORAH J $121.21 2074
3302 PALMWAY DR
LOT 1 + S 1/2 OF VAC ST ON
N BLK 4
BROWN DIANA M $72.43 2075
3306 PALMWAY
W 40 FT OF S 12 FT OF LOT 3 &
ALL LOT 4 BLK 4
JONES C ROBERT JR & LUANN S $190.05 2076
3322 PALMWAY
LOT 9 & W 60 FT OF LOT 10
BLK 4
JONES C ROBERT JR & LUANN S $185.50 2077
3322 PALMWAY
E 140 FT OF LOT 10 BLK 4
FLAKE RANDALL W & MARLA M $419.81 2078
3522 PALMWAY DR
S 5 FT OF LOT 8 & ALL LOT 9
(LESS S 5 FT) BLK 6
********SOUTH PINECREST 4TH ADD ********
********PB 12 PGS 42 + 43 ********
DEAN MARK & DEBBIE $604.29 2079
100 JINKENS CIR E
LOT 4
MOHR FRANK W + JOAN S $666.10 2080
107 E JINKINS CIRCLE
LOT 6
SINCLAIR ROBERT C & $51.37 2081
SINCLAIR COLBY
LOT 17
********BRENTWOOD ********
********PB 4 PG 43 ********
ANDERSON JAMES H OR $59.19 2082
DELORES E
LOT 12
HEARN FLOYD E $118.28 2083
3642 LAUREL AVE
LOTS 19 & 21
POWELL MIRIAM PERSONAL REP $283.98 2084
RT 4 BOX 57
LOTS 20 & 22
********SOUTH SANFORD HEIGHTS ADD ********
********PB 2 PGS 118 + 119 ********
MARIN BUILDING CORP $131.86 2085
14 PLUMOSA AVE
LOTS 23 TO 27
MARIN BUILDING CORP $80.02 2086
14 PLUMOSA AVE
LOTS 28 TO 30
WILLIAMS JAMES C $800.95 2087
7336 CANAL DR
LOT 33
DICKERSON WAYNE $635.75 2088
7610 PLANTATION DR
LOTS 66 + 67
********KEYES SEMINOLE INDUSTRIAL PARK ********
********REPLAT ********
********PB 33 PG 40 ********
KEYES SEMINOLE INDUSTRIAL PARK $336.69 2089
INVESTORS LTD
LOT 1 (LESS RD)
KEYES SEMINOLE INDUSTRIAL PK REPLAT
PB 33 PG 40
KEYES SEMINOLE INDUSTRIAL PARK $546.82 2090
INVESTORS LTD
LOT 4
KEYES SEMINOLE INDUSTRIAL PK REPLAT
PB 33 PG 40
KEYES SEMINOLE INDUSTRIAL PARK $534.90 2091
INVESTORS LTD
LOT 5
KEYES SEMINOLE INDUSTRIAL PK REPLAT
PB 33 PG 40
KEYES SEMINOLE INDUSTRIAL PARK $469.44 2092
INVESTORS LTD
LOT 6
KEYES SEMINOLE INDUSTRIAL PK REPLAT
PB 33 PG 40
-----SEC 13 TWP 20 RNG 30-------
LEE INA M D $176.21 2093
3950 S SANFORD AVE
SEC 13 TWP 20S RGE 30E
S 100 FT OF N 985 FT OF E
100 FT OF NE 1/4 W OF RY
PRICE RAMONA D $118.57 2094
690 HOLLY HILL AVE
SEC 13 TWP 20S RGE 30E
S 75 FT OF N 1063 FT OF E
110 FT OF NE 1/4 (LESS E
30 FT FOR RD)
BOGMAN JOHN M & SHARON V $306.67 2095
[illegible]
SEC 13 TWP 20S RGE 30E
BEG 1320.58 FT S + 386.697
FT W OF NE COR OF NE 1/4
OF NW 1/4 RUN N 16 DEG 6
MIN 02 SEC E 150.358 FT N
65 DEG 58 MIN 30 SEC W
108.54 FT SWLY ON RD TO PT
206.105 FT N 55 DEG 56 MIN
40 SEC W OF BEG S 55 DEG
56 MIN 44 SEC E 206.105 FT
TO BEG
ROEHLER SOPHIE L & RUDOLPH F $1,353.11 2096
ROEHLER & DE PUY CLARENCE ET AL
SEC 13 TWP 20S RGE 30E
N 562.1 FT OF E 425 1/2 FT
OF NW 1/4 N OF BRICK RD
(LESS N 50 FT OF E 320 FT)
& 13-20-30-300-0180-0000
SEC 13 TWP 20S RGE 30E
N 490 FT OF E 440 FT OF GOVT
LOT 2 (LESS BEG 94 FT N OF
SE COR RUN W 366 FT N 92.8
FT NELY ON E LI CANAL TO E LI
LOT 2 S TO BEG & S 94 FT OF E 320
FT)
CARO MARGITO I $787.31 2097
6700 N COUNTY RD 427
SEC 13 TWP 20S RGE 30E
BEG 258 FT E OF SW COR OF
NE 1/4 OF NW 1/4 RUN N 151
FT N 86 DEG E TO R/W ST RD
427 SWLY ALONG RD TO PT E
OF BEG W TO BEG
VANDESTREEK PAUL $2,896.01 2098
7011 VIA BONITA ST
SEC 13 TWP 20S RGE 30E
THAT PART OF SE 1/4 OF NW
1/4 W OF RD
TUCKER CECIL A III $140.00 2099
945 TUCKER LANE
SEC 13 TWP 20S RGE 30E
BEG 660.16 FT E & 462 FT S OF W 1/4
COR RUN N 94.79 FT S 10 FT E 250
FT S 240 FT E 180 FT N 250 FT W
330.21 FT TO BEG
(1.00 AC)
AMERI-STYLE DEV CORP $258.45 2100
P O BOX 950370
SEC 13 TWP 20S RGE 30E
S 300 FT OF N 922 FT OF
E 330 FT OF NW 1/4 OF SW 1/4
(LESS E 35 FT FOR RD)
TEMPLETON ROY E JR $417.97 2101
4510 BEDFORD RD
SEC 13 TWP 20S RGE 30E
N 100 FT OF S 1718 FT OF E
331 FT OF W 1/2 OF SW 1/4
(LESS RD & W 1 FT)
HOBEN BRADLEY L & DIANE M $903.19 2102
4476 BEDFORD RD
SEC 13 TWP 20S RGE 30E
N 100 FT OF S 280 FT OF E
175 FT OF SE 1/4 OF SW 1/4
OF SW 1/4 (LESS RD)
FREEMAN THOMAS E L $436.59 2103
EATON D M JR
SEC 13 TWP 20S RGE 30E
SW 1/4 OF NE 1/4 & NW 1/4 OF SE
1/4 ALL LYING E OF S & E BRANCH
OF ACL RR
********SUNLAND ESTATES 1ST ADD ********
********PB 12 PG 96 ********
TUCKER DONOVAN A + ROSE M $321.04 2104
732 BAYWOOD CIRCLE
LOT 57
********POST + METCALFS SUBD ********
********PB 1 PG 39 ********
FOSTER GARY L $1,979.26 2105
OAKFORD LARRY
LOT 8 (LESS E 20 FT
FOR RD)
POST & METCALFS SUBD
PB 1 PG 39
********SANFORD PLACE ********
********PB 33 PGS 33 TO 35 ********
AMERI-STYLE DEV CORP $315.66 2106
P O BOX 950370
LOT 20
JORDAN JAMES R & $63.64 2107
JORDAN ROBERT
LOT 75
AMERI-STYLE DEV CORP $315.66 2108
P O BOX 950370
LOT 86
********MIDDLETON OAKS ********
********PB 39 PGS 33 TO 35 ********
BAKER ELIAS G & $1,408.70 2109
RIVERA EDITH V
LOT 16 BLK B
********WOODBINE ********
********PB 41 PGS 22 & 23 ********
COTHRON DOUGLAS J & HEATHER L $1,072.67 2110
4220 ROCKY RIDGE PL
LOT 31 BLK A
-----SEC 14 TWP 20 RNG 30-------
COOVER STEPHEN M & $3,874.78 2111
MAPELE RICHARD L
SEC 14 TWP 20S RGE 30E
FROM W 1/4 COR RUN S 300 FT S 59
DEG 43 MIN 11 SEC E 1046.58 FT S
50 DEG 45 MIN 9 SEC W 369.27 FT TO
POB RUN S 40 DEG 45 MIN 9 SEC W
257.97 FT N 49 DEG 14 MIN 51 SEC W
10 FT S 40 DEG 45 MIN 9 SEC W 50 FT
S 49 DEG 14 MIN 51 SEC E 5.77 FT W
149.05 FT N 26 DEG 10 MIN 17 SEC E
176.66 FT N 9 DEG 25 MIN 12 SEC E
89.27 FT E 133 FT N 30 DEG 2 MIN
57 SEC E 72.56 FT S 58 DEG 14 MIN
51 SEC E 148 FT TO BEG
SMITH GARY $134.33 2112
4301 NOLAN RD
SEC 14 TWP 20S RGE 30E
BEG 277.63 FT N OF SE COR OF SE 1/4
OF NE 1/4 OF SE 1/4 RUN N 102.37 FT
N 69 DEG 11 MIN 11 SEC W 365.13 FT
S 45 DEG 23 MIN 15 SEC W 28.74 FT
S 59 DEG 44 MIN 30 SEC E 418.54 FT
TO BEG
(.5379 AC)
SMITH GARY A $357.81 2113
PO BOX 1692
SEC 14 TWP 20S RGE 30E
BEG 380 FT N OF SE COR OF NE 1/4
OF SE 1/4 RUN N 168.27 FT N 62 DEG
18 MIN 26 SEC W 221.17 FT TO SELY
R/W SR 427 SWLY ALONG R/W TO A PT
N 68 DEG 10 MIN 42 SEC W OF BEG
S 68 DEG 10 MIN 42 SEC E TO BEG
(1.34 AC)
********SUNLAND ESTATES ********
********PB 11 PG 16 TO 22 ********
NANTRON CO THE $316.64 2114
4101 BROADWAY N
LOT 1 BLK A
FLOWERS BOBBY G + KARLA K $369.42 2115
112 AZALEA LN
LOT 16 BLK D
SMARTT JAMES L & ROHLANDA J $32.95 2116
231 COLLINS DR
BEG SE COR LOT 2 BLK F RUN
W TO SW COR LOT 1 S 121.88
FT E 169.49 FT N 121.88 FT
(LESS DITCH) BLK G
SINCLAIR ROBERT C & $102.02 2117
SINCLAIR COLBY
BLK G (LESS SUNLAND EST
AMENDED PLAT & BEG SW COR
LOT 1 BLK F RUN S 121.88 FT
E 169.49 FT N 106.88 FT E
450 FT N 15 FT W 619.49 FT
TO BEG & BEG NW COR LOT 1 BLK F
RUN S 8 DEG 36 MIN 23 SEC W 265.54
FT W 94.76 FT N 60 DEG 57 MIN 33
SEC W 368.24 FT NELY ON ELY R/W
17-92 292.55 FT NELY ON CURVE
35.06 FT SELY ON SLY R/W COLLINS
DR 385.66 FT TO BEG & BEG NWLY
COR LOT 18 BLK F RUN N 58 DEG 5
15 SEC W 150 FT SWLY ON CURVE
361.46 FT S 87 DEG 11 SEC W 150 FT
NELY ON CURVE 205.75 FT TO BEG
& BEG NW COR LOT 13 BLK F RUN S 12
DEG W 110.32 FT SWLY ON CURVE 34.15
FT N 73 DEG 32 MIN 6 SEC W 150 FT
NELY ON CURVE 22.82 FT N 12 DEG E
119.32 FT S 78 DEG E 150 FT S 12
DEG W 9 FT TO BEG)
JEFFORDS DEBRA & WILLIAM L $604.23 2118
213 SUNLAND DR S
LOT 3 BLK J
BENNETT LOUISE H & $636.81 2119
BENNETT JOHN H III ET AL
LOT 16 BLK L
ROGERS DAN & RUTHIE $368.00
114 S SUNLAND DR 2120
LOT 18 BLK M
MALLOY MARY E $402.17 2121
101 S SUNLAND DR
LOT 1 BLK O
COVER CHARLES L & VELMA J $467.99 2122
100 CHEROKEE CIR
LOT 15 BLK R
MILLIS MARIE R & $1,009.23 2123
TWIN OAKS INV INC
LOT 4 BLK S
LAURENCELLE BARBARA A $384.39 2124
615 CAMELLIA CT
LOT 39 BLK U
********FAIRLANE ESTATES ********
********PB 10 PG 19 ********
BOWE MARGARET B LIFE EST $795.00 2125
(BECKHORN BARBARA J)
LOT 6 BLK B
********LORDS 1ST ADD TO CITRUS ********
********HEIGHTS ********
********PB 3 PG 87 ********
NUTT LORETTA M $202.59 2126
1201 HILLS ST
LOTS B C + D
M M LORDS 1ST ADD TO
CITRUS HEIGHTS

NAME-LEGAL DESCRIPTION TAX-COST

PB 3 PG 87
ANDERSON ROBERT L & $14.33
ANDERSON ALBERT L JTS 2127
LOTS 11 + 12
M M LORDS 1ST ADD TO
CITRUS HEIGHTS
PB 3 PG 87
RICHARDS JOSEPH W III & LAURA $299.34
4317 FRANCES ST 2128
S 1/2 OF LOT 29 & ALL LOT 30
M M LORDS 1ST ADD TO CITRUS
HEIGHTS
PB 3 PG 87
MITCHELL RANDALL L & KIM A $561.48
1224 EVELYN ST 2129
LOTS 53 & 54 (LESS E 25 FT OF
LOT 54)
M M LORDS 1ST ADD TO CITRUS HEIGHTS
PB 3 PG 87
HARRICK BRAD $33.97
P O BOX 6562 2130
LOT 76 (LESS N 15 FT) & ALL
LOT 77
M M LORDS 1ST ADD TO CITRUS HEIGHTS
PB 3 PG 87
NOBLES HAROLD S JR $132.74
P O BOX 150 2131
LOTS 78-80
M M LORDS 1ST ADD TO CITRUS
HEIGHTS
PB 3 PG 87
SIPLEY DONALD M SR & PATRICIA $89.84
309 TUCKER DR 2132
LOTS 81 & 82
M M LORDS 1ST ADD TO
CITRUS HEIGHTS
PB 3 PG 87
HARRICK BRAD $10.57
P O BOX 6562 2133
S 5 FT OF N 15 FT OF LOT 88
M M LORDS 1ST ADD TO
CITRUS HEIGHTS
PB 3 PG 87
HARRICK BRAD $232.53
P O BOX 6562 2134
S 30 FT OF LOT 88 & ALL LOT 89
M M LORDS 1ST ADD TO CITRUS
HEIGHTS
PB 3 PG 87
NOBLES HAROLD S JR $20.39
P O BOX 150 2135
LOTS 93-96
M M LORDS 1ST ADD TO CITRUS
HEIGHTS
PB 3 PG 87
BROOMFIELD ROGER L & DEBRA L $937.41
4447 FRANCES AVE 2136
LOT 106 + N 1/2 LOT 107
M M LORDS 1ST ADD TO
CITRUS HEIGHTS
PB 3 PG 87
NOBLES HAROLD S JR $10.26
P O BOX 150 2137
S 1/2 OF LOT 107 & ALL LOT 108
M M LORDS 1ST ADD TO CITRUS
HEIGHTS
PB 3 PG 87
GARDNER CHRISTOPHER G & DAWN D $1,116.12
4451 RADIO ST 2138
S 2 FT OF LOT 137 & S 2 FT
OF W 30 FT OF LOT 138 &
VACD ALLEY ON S & LOT 149
(LESS RD) & W 30 FT OF LOT
150 (LESS RD)
M M LORDS 1ST ADD TO
CITRUS HEIGHTS
PB 3 PG 87
GOULD SEAN O & $320.65
HATHAWAY NANCY M 2139
S 2 FT OF E 25 FT OF LOT
144 & S 2 FT OF LOT 145 &
VACD ALLEY ON S & E 25 FT
OF LOT 156 (LESS RD) &
LOT 157 (LESS RD)
M M LORDS 1ST ADD TO
CITRUS HEIGHTS
PB 3 PG 87
********NORTHLAKE VILLAGE CONDO 8 ********
********PB 39 PGS 29 TO 32 ********
COPELAND MELISSA A $1,250.18
2513? NORTHLAKE DR 2140
UNIT 107 BLDG 25
********NORTHLAKE VILLAGE CONDO 9 ********
********PB 42 PGS 63 TO 66 ********
VIDAL GABRIEL $1,098.11
BRICKELL KEY I 520 BRICKELL DR 2141
UNIT 2303 BLDG 23
QUIROS PEDRO A & $482.17
COLON MARILYN TCH4 2142
UNIT 2406 BLDG 24
-----SEC 15 TWP 20 RNG 30-------
HOLLINGSWORTH W BRAD III L $2,875.10

JOHNSON KAREN L 2143
SEC 15 TWP 20S RGE 30E
W 191.18 FT OF E 396.36 FT
OF N 3/4 OF NE 1/4 OF NE
1/4 OF NW 1/4
TARICANO MARK S & DIANE M $1,737.66
319 LAKE MARY BLVD E 2144
SEC 15 TWP 20S RGE 30E
E 100 FT OF W 275 FT OF NE
1/4 OF NW 1/4 OF NW 1/4
(LESS N 21.5 FT FOR RD)
********CARDINAL OAKS COVE ********
********PB 35 PGS 17 & 18 ********
JURPP AVICE Y $4,417.85
450 LAMBERT AVE 2145
LOT 25
SILUK MICHAEL J & TARJA H $2,826.21
122 WILLOW DR 2146
LOT 61
********HOLDUNN ********
********PB 44 PGS 8 & 9 ********
MANDELL CUSTOM HOMES INC $118.91
P O BOX 1501 2147
LOT 59
********SANFORDS SUBSTANTIAL FARMS ********
********PB 5 PGS 83 + 84 ********
SOVIC GREGORY M & CONNIE S $2,467.97
446 COUNTRY CLUB DR S 2148
N 150 FT OF LOT 14 W OF
COUNTRY CLUB RD
WILSON EDWARD L & MARY H $325.27
444 LAKE RD 2149
PT OF LOTS 44 & 45 DESC AS
BEG 985.25 FT W OF SE COR LOT 44
RUN N 16 DEG 40 MIN 03 SEC W
324.65 FT S 73 DEG 38 SEC E TO A
PT E OF BEG W 40 FT TO BEG
BEING PT OF LOT 12
ASSESSORS MAP OF LOTS 44-47
LYTLE CHARLES A & BRENDA C $1,735.40
540 LAKE BINGHAM RD 2150
BEG 735.87 FT S + 484.81
FT W OF NE COR OF NE 1/4
OF NW 1/4 RUN N 57 DEG 59
MIN 59 SEC W 467.96 FT N
54 DEG 20 MIN 24 SEC E 128
FT S 61 DEG 45 MIN 54 SEC
E 539.51 FT SWLY ON CURVE
303.46 FT TO BEG BEING LOT
9 ASSESSORS MAP OF LOTS 44
TO 47
SANFORD SUBSTANTIAL FARMS
PB 5 PG 84
STEWART FRED J $751.96
8230 VIA BELLA 2151
PT LOTS 44 & 45 BEG 922.11
FT S & 426.99 FT W OF NE
COR OF NE 1/4 OF NW 1/4 RUN
N 197.56 FT NELY ON CURVE
145.83 FT S 12.27 FT S 41
DEG 24 MIN 27 SEC E 337.17
FT W 344.51 FT TO BEG
BEING LOT 19
ASSESSORS MAP OF LOTS 44-47
********DORIS M HEIDRICH SUB ********
********PB 30 PGS 80 & 81 ********
SCHULMAN LEE M $3,389.13
297 EVANSDALE RD 2152
LOT 5
********EVANSDALE NO 4 ********
********UNRECORDED PLAT ********
HOUGHTON E J JR & ALICE E $175.48
304 EVANSDALE RC 2153
SEC 15 TWP 20S RGE 30E
N 400 FT OF S 1704 FT OF W
61 1/2 FT OF NW 1/4 OF 15
20-30 BEING PT OF TR 10A
UNRECD PLAT EVANSDALE NO 4
IN SEC 15
HOUGHTON E J JR + ALICE R $63.54
304 EVANSDALE RD 2154
SEC 15 TWP 20S RGE 30E
N 400 FT OF S 1704 FT OF E
38.5 FT OF NE 1/4 OF 16 20
-30 BEING THAT PT OF TR
10A UNRECD PLAT EVANSDALE
NO 4
SUTTER WALTER G $2,790.29
316 EVANSDALE RD 2155
SEC 15 TWP 20S RGE 30E
BEG 16 FT S OF SW COR OF
NW 1/4 OF NW 1/4 RUN E
261.5 FT N 400 FT W 261.5
FT S 400 FT TO BEG (LESS W
61.5 FT) BEING PT OF TR
10A UNRECD PLAT EVANSDALE
NO 4 IN SEC 15
-----SEC 16 TWP 20 RNG 30-------
TODD GROVER C $1,924.72
125 ANTHONY DR 2156
SEC 16 TWP 20S RGE 30E
N 330 FT OF W 587 FT OF NE
1/4 E OF RR (LESS RD ON N)
J CHENEY MASON CORP $5,267.34
390 ORANGE AVE 390 2157
SEC 16 TWP 20S RGE 30E
N 340 FT OF E 165 FT OF W
198 FT OF NE 1/4 OF NW 1/4
(LESS RD ON N)
SCOTT ROBERT M JR & MARY L $2,611.35
301 WASHINGTON AVE 2158
SEC 16 TWP 20S RGE 30E
W 1/2 OF NW 1/4 OF SW 1/4
OF NW 1/4 (LESS RD)
CHAMBERS JOSEPH H SR & BETTY $545.65
P O BOX 1194 2159
SEC 16 TWP 20S RGE 30E
W 220.3 FT OF E 440.6 FT
OF E 2/3 OF W 3/4 OF SW
1/4 OF NW 1/4 (LESS N 25
FT FOR RD & S 453 FT)
VU HOA MAI TRUSTEE $1,689.83
105 MAGNOLIA LAKE CT 2160
SEC 16 TWP 20S RGE 30E
E 220.3 FT OF W 3/4 OF SW 1/4
OF NW 1/4 (LESS N 25 FT FOR RD
& S 210 FT OF E 200 FT)
PAGET-WILKES GILES & VALERIE $1,582.86
303 RACCOON ST 2161
SEC 16 TWP 20S RGE 30E
W 180 FT OF N 1/2 OF NW 1/4 OF
NE 1/4 OF SW 1/4 (LESS W 30 FT &
N 33 FT FOR RD)
MC KEEBY JAMES L & BETSY $2,131.13
303 WOOD ST 2162
SEC 16 TWP 20S RGE 30E
N 423 FT OF W 1/2 OF NE
1/4 OF NW 1/4 OF SW 1/4
(LESS S 200 FT OF W 245 FT
+ RD)
********EVANSDALE NO 2 ********
********PB 8 PG 38 ********
ROE FREDERICK W JR & DORRIE $366.58
161 OLDE PARK WAY 2163
LOT 13 BLK A
********EVANSDALE ********
********PB 7 PG 37 ********
NICHOLSON JAMES G & HARRIET M $108.04
& NICHOLSON GROVER JTS 2164
LOTS 10 + 11 + THAT PT OF
LOT 9 BEG 20 FT S OF NW
COR RUN S TO SW COR E TO
SE COR N TO NE COR SWLY TO
BEG BLK 2
WILSON EDWARD B $705.53
1716 SUNSET DR 2165
LOT 4 BLK 3
SHARP CATHERINE D $492.03
238 COUNTRY CLUB RD 2166
LOTS 5 6 7 & 8 BLK 3
CORDERO JUAN C & LYDIA & $625.42
CORDERO JUAN C JR ET-AL 2167
LOT 32 & NLY 1/2 OF LOT 33
BLK 3
FLETCHER TAMERA M $669.47
405 COUNTRY CLUB RD 2168
LOTS 39 & 40 (LESS BEG SE
COR LOT 40 RUN N 3 DEG 12 MIN 20
SEC E 30 FT N 88 DEG 20 MIN 12
SEC W 135.05 FT S 3 DEG 12 MIN 20
SEC W 25.08 FT S 86 DEG 40 MIN
15 SEC E 135 FT TO BEG) BLK 3
TREMEL PAUL D $247.07
212 CLERMONT AVE 2169
LOTS 3 & 4 BLK 4
CROWE DOUGLAS & PATRICIA $1,657.95
103 LEPRECHAUN LN 2170
LOT 2 BLK 8
MANN CHARLES $61.22
ATTN JOHN D TOOLIS 2171
LOT 7 BLK 10
LIEBELT DANIEL D $864.58
172 BROADMOOR ST 2172
LOT 25 BLK 10
********LAKE VIEW LAKE MARY ********
********PB 3 PG 4 ********
PATTERSON EVA C $817.45
2631 SE 19TH TERR 2173
LOT 3 & S 1/2 OF LOT 2
BLK 1
FELICIANO LOUIS R & IRMA J $1,220.18
851 HWY 434 E 2174
LOTS 11 & 12 (LESS N 28.35
FT OF LOT 11) BLK 3
********LAKE VIEW 1ST ADD ********
********PB 4 PG 73 ********
ROMANOFF NANCY M & $645.84
THERRIN DUANE W 2175
S 1/2 OF LOT 5 + ALL LOT 6
BLK 6
1ST ADD LAKE VIEW
PB 4 PG 73
PENNINGTON CHARLES & $352.24
PLYLER KATHY 2176
LOTS 13 + 14 BLK 7
1ST ADD LAKE VIEW
PB 4 PG 73
********LE TOURNEAU ACRES ********
********PB 20 PGS 46 & 47 ********
PFEILTNER ROBERT & CHARLENE A $1,157.39
REISCHLEG 2177
LOT 3
********CARDINAL OAKS ********
********PB 32 PGS 70 & 71 ********
MC KEEBY JAMES L JR & BETSY W $554.98
303 WOOD ST 2178
LOT 43
-----SEC 17 TWP 20 RNG 30-------
INFANTINO THOMAS V II $4,981.19
180 S KNOWLES AVE SUITE 7 2179
SEC 17 TWP 20S RGE 30E
S 1/2 OF W 1/4 OF NW 1/4 OF
NE 1/4
HUGHES MARTA E $469.90
345 WASHINGTON AVE 2180
SEC 17 TWP 20S RGE 30E
BEG 280 FT W & 25 FT S OF NE COR OF
N 1/2 OF SE 1/4 OF NE 1/4 RUN W
261.3 FT S 250 FT E 261.3 FT N 250
FT TO BEG
(1.50 AC)
SABETFARD EDWARD TRUSTEE $278,585.42
PO BOX 3 2181
SEC 17 TWP 20S RGE 30E
BEG 851.18 FT S OF NW COR RUN E
559.59 FT S 40 DEG 38 MIN 1 SEC E
122.20 FT S 1 DEG 56 MIN 50 SEC E
80.26 FT S 19 DEG 33 MIN 1 SEC W
185.30 FT S 10 DEG 59 MIN 29 SEC E
185.85 FT S 7 DEG 53 MIN W 219.71
FT S 39 DEG 27 MIN 42 SEC E 882.39
FT S 39 DEG 50 MIN 16 SEC W 260 FT
S 5 DEG 55 MIN 44 SEC E 117.07 FT S
48 DEG 32 MIN 42 SEC E 183.59 FT S
42 DEG 10 MIN 48 SEC E 683.01 FT
S 44 DEG 6 MIN 22 SEC E 362.20 FT
S 8 DEG 18 MIN 31 SEC E 313.90 FT S
37 DEG 46 MIN 51 SEC W 202.47 FT
S 61 DEG 21 MIN 31 SEC W TO NLY R/W
LAKE MARY RD NWLY ALONG NLY R/W TO
ELY R/W GREENWOOD BLVD NLY & NWLY
ALONG ELY R/W TO W LI SEC N 539.74
FT TO BEG (LESS FROM INT NLY R/W
GREENWOOD BLVD & W SEC LI RUN SELY
ON NLY R/W 280.37 FT N 57 DEG 58
MIN 4 SEC E 92.95 FT NELY ON CURVE
60.76 FT S 19 DEG 38 MIN 18 SEC E
62.27 FT N 59 DEG 3 MIN 28 SEC E
48.11 FT TO BEG RUN N 30 DEG 56 MIN
32 SEC W 5 FT N 59 DEG 3 MIN 28
SEC E 23 FT S 30 DEG 56 MIN 32 SEC
E 10 FT S 59 DEG 3 MIN 28 SEC W 20
FT N 30 DEG 56 MIN 32 SEC W 5 FT
TO BEG)
********CROSSINGS UNIT 1 LAKEWOOD AT ********
********THE ********
********PB 32 PGS 44 TO 46 ********
GREENE GEORGE E & KATHLEEN A $1,618.57
349 AMETHYST CT 2182
LOT 67 BLK B
LAKEWOOD AT THE CROSSINGS UNIT 1
PB 32 PGS 44 TO 46
TIEPAN JANICE P $1,622.83
491 HOLBROOK CT 2183
LOT 107 BLK C
LAKEWOOD AT THE CROSSINGS UNIT 1
PB 32 PGS 44 TO 46
JACKSON CHARLES W JR & SHARON $1,474.66
302 WESTWIND CT 2184
LOT 120 BLK C
LAKEWOOD AT THE CROSSINGS UNIT 1
PB 32 PGS 44 TO 46
********LAKEVIEW VILLAGE ********
********PB 10 PGS 86 TO 89 ********
GUTIERREZ GILBERTO $1,044.72
266 LAKEBREEZE CIR 2185
LOT 26
BUSHARA AMER M & DONNA A $1,071.22
440 MAINSAIL CT 2186
PT OF LOT 86 DESC AS BEG ELY
MOST COR RUN S 25 DEG 40 MIN 27 SEC
W 29.04 FT N 37 DEG 4 MIN
7 SEC E 20.73 FT TO BEG & ALL LOT
88
-----SEC 18 TWP 20 RNG 30-------
SCHWAB NELSON JR TRUSTEE $12,792.13
C/O TOWER MANAGEMENT INC 2187
SEC 18 TWP 20S RGE 30E
BEG 40 FT S OF NE COR OF
NW 1/4 OF OF NW 1/4 RUN E
240.16 FT SELY ON CURVE
62.83 FT S 3.99 FT SWLY ON
CURVE 137.07 FT W 260.83 FT
N 180.87 FT TO BEG 1.44 AC)
LAKE MARY PROPERTIES INC $8,365.75
951 GREENWOOD BLVD 2188
SEC 18 TWP 20S RGE 30E
BEG 991.84 FT NWLY ALONG SLY R/W
GREENWOOD BLVD OF NW COR LOT 9
BLK A GREENWOOD LAKES UNIT 1 RUN
S 13 DEG 27 MIN 27 SEC W 55 FT
S 54 DEG 7 MIN 2 SEC W 230 FT
S 4 DEG 33 MIN 14 SEC E 180.03 FT
S 15 DEG 32 MIN 31 SEC E 201.35 FT
N 73 DEG 25 MIN 31 SEC E 35.55 FT
N 13 DEG 50 MIN 51 SEC W 116.76 FT
N 13 DEG 50 MIN 51 SEC W 372.13 FT
N 76 DEG 32 MIN 33 SEC E 20 FT
TO BEG
********GREENWOOD LAKES UNIT 1 ********
********PB 21 PGS 17 TO 19 ********
MERGENOV GEORGE E & KATHERINE $1,588.87
111 LAKE BRANTLEY TERRACE 2189
LOT 14 BLK A
WALKER LORA M $1,232.20
214 DUBLIN DR 2190
LOT 30 BLK A
VAN LOOVEN JAMES E & JOANNE $1,133.60
185 DUBLIN DR 2191
LOT 7 BLK D
BROWN DARLYN C $1,329.75
116 THALEE CT 2192
LOT 17 BLK D
PENROD BETTIE J $1,032.80
237 DUBLIN DR 2193
LOT 22 BLK D
LOVELL ROBERT L JR & $1,091.92
CHRISTINE K 2194
LOT 24 BLK E
********GREENWOOD LAKES UNIT 8 ********
********PB 25 PGS 46 TO 49 ********
TENUTO MARIE F B & JOHN B JR $919.71
123 HERON BAY CIR 2195
LOT 68
********HIDDEN VILLAGE CONDO ********
********ORB 1624 PG 1581 ********
PENNINO ROSEMARIE & PENNINO $365.67
THERESA & NEGRI ROSE J 2196
UNIT 78
HAGINS TREESA S $1,061.83
949 BIRD BAY CT #107 2197
UNIT 91
EMANSKI THOMAS J $469.17
949 BIRD BAY CT #207 2198
UNIT 92
PAPANOU DEAN S & PENELOPE $966.88
4 ABERDEEN AVE 2199
UNIT 142
JACKSON DENNIS J & ANNE R $966.88
98 CLAPP ST 2200
UNIT 216
********CORPORATE POINTE ********
********PB 45 PGS 30 & 31 ********
CORPORATE POINTE PARTNERS LTD $8,931.77
LAKE MARY CENTRE 2201
LOT 4 & ALL OF VACD PT OF ST
ADJ ON E
-----SEC 19 TWP 20 RNG 30-------
********CROSSINGS UNIT 1 SILVER LAKES ********
********WEST AT THE ********
********PB 34 PGS 57 & 58 ********
KASER THOMAS J & LINDA L $1,933.10
943 STILLWELL CT 2202
LOT 21
SILVER LAKES W AT THE CROSSINGS U 1
PB 34 PGS 57 & 58
********CROSSINGS UNIT 1 SILVER LAKES ********
********EAST AT THE ********
********PB 35 PGS 15 & 16 ********
PAISLEY WILLIAM P & PAMELA J $2,519.74
481 SUN LAKE CIR APT 105 2203
LOT 93
SILVER LAKES E AT THE CROSSINGS U 1
PB 35 PGS 15 & 16
********CROSSINGS UNIT 2 SILVER LAKES ********
********WEST AT THE ********
********PB 35 PGS 53 & 54 ********
ROYAL DEV & MGMT CORP $625.95
103 COMMERCE ST 2204
LOT 113
SILVER LAKES W AT THE CROSSINGS U 2
PB 35 PGS 53 & 54
********CROSSINGS UNIT 2 SILVER LAKES ********
********EAST AT THE ********
********PB 35 PGS 65 & 66 ********
HERMSEN JAMES L & MICHELLE L $2,517.61
765 SILVERWOOD DR 2205
LOT 58
SILVER LAKES E AT THE CROSSINGS U 2
PB 35 PGS 65 & 66
********CROSSINGS UNIT 3 SILVER LAKES ********
********EAST AT THE ********
********PB 35 PGS 67 & 68 ********
MEIER MARKUS & IRIS $2,878.14
155 OAKVIEW CIR 2206
LOT 113
SILVER LAKES E AT THE CROSSINGS U 3
PB 35 PGS 67 & 68
MEADOWLAND JOINT VENTURE $743.53
C/O PETER J BARACK 2207
LOT 135
SILVER LAKES E AT THE CROSSINGS U 3
PB 35 PGS 67 & 68
MEADOWLAND JOINT VENTURE $743.53
C/O PETER J BARACK 2208
LOT 136
SILVER LAKES E AT THE CROSSINGS U 3
PB 35 PGS 67 & 68
********GREENWOOD LAKES UNIT D-3A ********
********PB 36 PGS 18 TO 22 ********
CARMODY THOMAS $980.83
656 WEYBRIDGE CT 2211
LOT 27 BLK 2
********GREENWOOD LAKES UNIT D-3C ********
********PB 39 PGS 70 TO 76 ********
SCAPECCHI PAUL K & SHARON A $1,278.55
8739 HARPER POINT DR #9 2212
LOT 94 BLK 3
LE HANE KATHLEEN M $1,855.88
577 BIRGHAM PL 2213
LOT 100 BLK 3
CHOPRA RAVINDER K & RENUKA $1,404.46
484 QUEENSBRIDGE DR 2214
LOT 17 BLK 4
********COLONY COVE ********
********PB 39 PGS 77 TO 80 ********
CRANE CHARLOTTE K $1,421.16
836 CHARING CROSS CIR W 2215
LOT 10 BLK 1
OUTLAW CLYDE A & CLEO B & $1,385.54
HACKER E BING & SUSAN M 2216
LOT 29 BLK 1
********SILVER LAKES TRADE CENTER ********
********A CONDO ********
********ORB 2013 PG 219 ********
CRAWFORD GREGORY L & NANCY D $1,917.29
311 WASHINGTON AVE 2217
UNIT 108
SILVER LAKES TRADE CENTER A CONDO
ORB 2013 PG 219
********GREENWOOD LAKES UNIT D-38 2ND ********
********ADD ********
********PB 40 PGS 78 & 79 ********
BOEHM EILEEN & $1,261.72
GERTZEL CATHERINE J JTS 2218
LOT 37
ELDERDICE DONALD L & CANDICE $1,197.79
740 MINERVA LN 2219
LOT 62
-----SEC 20 TWP 20 RNG 30-------
EDWARDS RONALD W & SIDNEY B $1,293.37
YOUNG & LINDA M YOUNG 2220
SEC 20 TWP 20S RGE 30E
S 430 FT OF NE 1/4 OF SE
1/4 W OF RY
********LONGWOOD PARK ********
********PB 11 PGS 8 9 + 10 ********
BERRY DAN R $323.24
341 RUTH BLVD 2221
E 39 FT OF LOT 10 & W 52 FT
OF LOT 11 BLK G
TAYLOR DENNIS R & MARSHA L $751.39
322 HOWARD BLVD 2222
W 39 FT OF LOT 20 & E 52 FT
OF LOT 21 BLK G
KRASZEWSKI DENNIS $266.26
P O BOX 4173 2223
LOT 18 BLK H
SALLEY DAVID J $385.79
326 MARJORIE BLVD 2224
W 39 FT OF LOT 23 + E 39
FT OF LOT 24 BLK H
GILLER REALTY & CONSTR $116.68
CO INC 2225
LOT 8 BLK I
BAILEY ROBERT P & SHARON $231.05
P O BOX 950221 2226
LOT 14 BLK J
BAILEY ROBERT P & SHARON $178.22
P O BOX 950221 2227
LOT 15 (LESS E 15 FT) BLK J
BRICE ALLYN S & GINA M $1,079.87
251 HOWARD BLVD 2228
LOT 16 + E 5.5 FT OF LOT
17 BLK M
SHEPARD ALEXANDER TRUSTEE $1,005.63
P O BOX 7507 2229
LOT 4 (LESS W 15 FT) & ALL
LOT 5 BLK N
MARGARETTEN & CO INC $173.78
P O BOX 26388 2230
LOT 27 BLK N
FEIL CAROLYN M $949.36
291 GARY BLVD 2231
E 5 FT OF LOT 1 & ALL LOT 2
BLK O
SHIFLETT JANET E $890.05
261 GARY BLVD 2232
LOT 15 (LESS W 13.5 FT) & ALL
LOT 16 BLK O
LURASZIN GEORGE F $1,813.64
210 RUTH BLVD 2233
LOTS 10 11 12 + 13 BLK P
CUTCHER ALLEN D + BRENDA K $236.51
212 HOWARD BLVD 2234
LOT 18 BLK Q
MC GEE GLYNNE N $391.88
520 BRIARWOOD CT 2235
LOT 14 BLK R (LESS S 30
FT)
********HENSONS ACRES ********
********PB 9 PG 99 ********
SPICERINO ARLAND D $291.98
320 SEMINOLE DR 2236
LOT 3 BLK C
FORD DOUGLAS K $297.85
289 ACORN CR 2237
LOT 9 BLK C
MC KEEBY JAMES L & BETSY W $1,179.21
303 WOOD ST 2238
LOT 19 BLK C
[illegible] METRO $1,286.88
COMMUNICATIONS INC 2239
LOT 10 BLK C & VACD ST ADJ ON
S (LESS S 25 FT OF E 310 FT) & W
30 FT OF LOT 2 BLK F
********CROSSINGS UNIT 4 LAKEWOOD AT ********
********THE ********
********PB 35 PGS 58 TO 60 ********
ROSARIO WILSON & YVONNE F $405.85
724 TOMLINSON TERR 2240
LOT 8
LAKEWOOD AT THE CROSSINGS UNIT 4
PB 35 PGS 58 TO 60
LETTERI ANGELO F JR & BONNIE J $1,823.94
692 TOMLINSON TER 2241
LOT 16
LAKEWOOD AT THE CROSSINGS UNIT 4
PB 35 PGS 58 TO 60
FARAHMANDFAR NADER $1,453.42
664 TOMLINSON TERR 2242
LOT 22
LAKEWOOD AT THE CROSSINGS UNIT 4
PB 35 PGS 58 TO 60
ONLEY ARNOLD R $2,133.61
660 TOMLINSON TERR 2243
LOT 23
LAKEWOOD AT THE CROSSINGS UNIT 4
PB 35 PGS 58 TO 60
SIVILS MICHAEL & SHIRLEY $1,311.51
622 TOMLINSON TERR 2244
LOT 31

LAKEWOOD AT THE CROSSINGS UNIT 4
PB 35 PGS 58 TO 60
********CROSSINGS UNIT 5 LAKEWOOD ********
********AT THE ********
********PB 36 PGS 47 & 48 ********
TIEPAN JANICE P $1,621.03
471 HOLBROOK CT 2245
LOT 84
LAKEWOOD AT THE CROSSINGS UNIT 5
PB 36 PGS 47 & 48
********CROSSINGS REMINGTON OAKS AT ********
********THE ********
********PB 38 PGS 68 TO 70 ********
KIRKLAND EDWARD A JR $1,321.65
2278 MILLTOWNE WAY 2246
LOT 6
REMINGTON OAKS AT THE CROSSINGS
PB 38 PGS 68 TO 70
KELLY J KEVIN & LINDA $1,665.16
552 REMINGTON OAK DR 2247
LOT 71
REMINGTON OAKS AT THE CROSSINGS
PB 38 PGS 68 TO 70
-----SEC 21 TWP 20 RNG 30-------
PARTIN KENNETH A $606.90
185 HUMPHREY ROAD 2252
SEC 21 TWP 20S RGE 30E
BEG NW COR OF NE 1/4 OF NW 1/4 RUN
E 123 FT S 441.63 FT E 200 FT S 39
DEG 27 MIN 14 SEC W TO A PT S OF
BEG N TO BEG
POTC INC $4,553.46
C/O MARK ORNSTEIN 2253
SEC 21 TWP 20S RGE 30E
BEG NW INT ST RD 426 & COUNTRY CLUB
RD RUN S 61 DEG 38 MIN 43 SEC W
ALONG NLY R/W ST RD 426 340.23 FT
W 199.58 FT N 910.47 FT E 473.03
FT S 441.78 FT W 80 FT N 34 DEG W
180 FT S 35 DEG W 130 FT S 35 DEG
E 218.97 FT E 165.99 FT S 100 FT
TO BEG
********COUNTRY CLUB HEIGHTS UNIT ********
********1 ********
********PB 13 PG 98 ********
DE PINTO ANNE $528.69
141 BURNS AVE 2254
LOT 11 BLK B
COUNTRY CLUB HEIGHTS UNIT 1
PB 13 PG 98
GUAR JACK T JR + DEBRA R $402.97
132 EXETER AVE 2255
LOT 23 BLK B
COUNTRY CLUB HEIGHTS UNIT 1
PB 13 PG 98
WOODWARD MARIAN E & $431.90
WOODWARD DONALD P 2256
LOT 1 BLK F
COUNTRY CLUB HEIGHTS UNIT 1
PB 13 PG 98
********CARDINAL OAKS ESTATES ********
********PB 25 PGS 100 & 101 ********
NIKOLLAJ ZEF & NIKOLLAJ MHILL $2,325.23
& NIKOLLAJ JOZEH ET AL 2257
LOT 1
********CARDINAL OAKS PHASE 2 ********
********AMENDED PLAT ********
********PB 27 PGS 98 TO 100 ********
VOROZILCHAK G DAVID & BARBARA $1,905.38
522 STEPHANIE CT 2258
LOT 16
CARDINAL OAKS PHASE 2 AMENDED PLAT
PB 27 PGS 98 TO 100
HOFFMAN KENNETH L & GLORIA J $2,533.34
103 MOCKINGBIRD COURT 2259
LOT 74
CARDINAL OAKS PHASE 2 AMENDED PLAT
PB 27 PGS 98 TO 100
********HAMPTON PARK ********
********PB 38 PGS 58 TO 60 ********
HOWELL VICTOR C $1,833.84
1552 OBERLIN TERR 2260
LOT 68
********CRYSTAL CREEK UNIT 1 ********
********PB 41 PGS 49 TO 52 ********
STIVES THOMAS P & NORMA P $690.12
328 LITTLE SPRINGS LN 2261
LOT 22
SHEREEF FAUZIA $1,827.36
931 ST RD 434 N 2267
LOT 152
********CRYSTAL CREEK UNIT 2 ********
********PB 41 PGS 53 & 54 ********
HILLCREST HOMES & DEV INC $690.12
1033 SEMORAN BLVD E 2271
LOT 243
WILLIAMS DOROTHY A $2,216.61
1041 HIGH POINT LOOP 2272
LOT 256
********STRATFORD COURT ********
********PB 44 PG 6 ********
HILTON THOMAS M & MITZI S $959.00
1750 RIVER BEND RD 2273
LOT 2
********MEADOW BROOKE ********
********PB 44 PGS 77 THRU 79 ********
PARK AVE DEV CORP $1,065.32
535 PARK AVE N 2274
LOT 1
T A DAVIS BLDG CO INC $1,065.32
1200 DELTONA BLVD 2275
LOT 2
PARK AVE DEV CORP $1,139.75
535 PARK AVE N 2276
LOT 6
PARK AVE DEV CORP $1,139.75
535 PARK AVE N 2277
LOT 7
PARK AVE DEV CORP $1,139.75
535 PARK AVE N 2278
LOT 8
BUILDING ENTERPRISES OF FLA $1,139.75
INC 2279
LOT 9
PARK AVE DEV CORP $1,139.75
535 PARK AVE N 2280
LOT 10
PARK AVE DEV CORP $1,065.32
535 PARK AVE N 2281
LOT 47
PARK AVE DEV CORP $1,065.32
535 PARK AVE N 2282
LOT 49
********SPRING HAMMOCK ********
********PB 2 PGS 2 TO 5 ********
BRYAN JAMES B III $2,599.14
P O BOX 181999 2283
LOT 5 & ALL OF VACD ST ADJ
ON E
ICARDI DARIO J & EVELYN T & $19.72
DIDEA ARTHUR ET AL 2284
LOT 21 SELY OF HWY 17-92
RACHLIN STEPHEN I $1,395.36
C/O RACHLIN & CO 2285
SLY 473 FT OF LOT 54
RACHLIN STEPHEN I $2,379.18
C/O RACHLIN & CO 2286
LOT 55
CORNWELL SUZANNE & $4,968.55
MICHAEL J KOTT 2287
PT OF LOT 65 DESC AS BEG
325.56 FT N & 108.20 FT S 21 DEG
35 MIN 38 SEC W OF NW COR OF
E 10 CH OF LOT 65 RUN S 21 DEG 35
MIN 38 SEC W 226.41 FT W 429.90
FT N 210 FT E 510.20 FT TO BEG
STEPHENS CHARLES S & LEANNE M $979.42
1744 SUNWOOD DR 2288
SLY 209.35 FT OF LOT 69
VITIC INV $132.24
300 W LAKE MARY BLVD 2289
LOT 88 S OF OLD ORLANDO HWY
GOULD DAVID J & SHELLEY L $427.81
2060 RICHARDSON LANE 2290
SEC 22 TWP 20S RGE 30E
N 175 FT OF E 257.44 FT OF
NW 1/4 OF SW 1/4
GOULD DAVID J & SHELLEY L $293.67
2060 RICHARDSON LANE 2291
SEC 22 TWP 20S RGE 30E
S 252.35 FT OF N 422.35 FT
OF E 257.44 FT OF NW 1/4
OF SW 1/4
WELLS KATHERINE C TRUSTEE $20,067.61
1700 ATLANTIC AVE N 2292
SEC 22 TWP 20S RGE 30E
W 1/2 OF NE 1/4 OF SW 1/4 N & W
OF SR 15-600 & N OF SR 427
SILVESTRI INV INC $7,670.76
P O BOX 5167 2293
SEC 22 TP 20S RGE 30E
S 528.75 FT OF SE 1/4 OF SW 1/4
S & E OF RR & SW 1/4 OF SE 1/4 S &
E OF RR
SEMINOLE STEEL CORP C/O $6,236.08
115 LAKE BRANTLEY TERR 2294
SEC 22 TWP 20S RGE 30E
S 528.75 FT OF SE 1/4 OF SW 1/4 N &
W OF RR & E OF SR 419
CFM & I INC $4,578.58
P O BOX 615 2295
SEC 22 TWP 20S RGE 30E
E 201 FT OF W 1/2 OF NW 1/4 OF
SE 1/4 N OF SR 427
PZM PAINTS INC $8,317.03
P O BOX 2055 2296
SEC 22 TWP 20S RGE 30E
E 1166.9 FT OF SW 1/4 OF
SE 1/4 N OF RY SPUR
-----SEC 22 TWP 20 RNG 30-------
********MIDWAY PARK ********
********PB 4 PGS 96 + 96 1/2 ********
SCHAEFFER MARILYN H $487.73
1429 YATES AVE 2297
LOTS 77 79 81 + 83 SEC 1
SMITH LAWRENCE C JR $76.00
5135 RICHLAND RD 2298
LOTS 131 + 133 SEC 1
WALKER EUGENE C $330.43
2830 MIDWAY DRIVE 2299
LOTS 41 42 + 43 SEC 2
ROBBINS DAVID & TERRI R $24.96
2005 MIDWAY DR 2300
LOT 51 (LESS W 17 FT) & ALL
LOTS 52 & 53 & W 2 FT OF LOT 54
SEC 2
BLONDYS INC $348.95
3606 POWDER HORNE DR 2301
LOTS 88 TO 90 + W 15 FT OF
LOT 91 SEC 2
********PINE VIEW ********
********PB 9 PG 73 ********
STAKES WARREN S $36.93
1720 SUNSET DR 2302
LOT 3 BLK A
WILSON EDWARD B $233.88
1716 SUNSET DR 2303
LOT 4 BLK A
KROLL NORMA Y $1,458.66
2600 WILDBERRY COVE 2304
LOT 5 (LESS BEG 135 FT S OF NW
COR RUN S 27 FT E 125 FT N 100 FT W
25 FT N 12 FT SWLY TO BEG) BLK A
MUNIZZI LEE C & $129.02
MUNIZZI SALVATORE B 2305
LOT 1 (LESS E 10 FT) BLK A
MUNIZZI LEE C & $3,519.10
MUNIZZI SALVATORE B 2306
LOT 1 & E 10 FT OF LOT 2 BLK A
********PINE VIEW 1ST ADD ********
********PB 10 PG 33 ********
BASTIN RUSSELL L $129.43
544-13 ORANGE DR 2307
LOT 20
BASTIN RUSSELL L $799.87
544-13 ORANGE DR 2308
LOT 21
********LAKE MARY WOODS ********
********PB 36 PGS 35 TO 40 ********
BECKWITH THOMAS C SR & JOYCE $2,742.00
359 LAKE RD 2309
LOT 22 BLK A
MPHC INC $810.13
2200 GORDON RD 2310
LOT 24 BLK A
MPHC INC $810.13
2200 GORDON RD 2311
LOT 38 BLK A
KAEPPLE RANDALL A & LYNELL P $3,330.81
111 LAKE RC 2312
LOT 3 BLK B
NOLAN WILLIAM J $3,498.84
995 414 HWY N 2313
LOT 5 BLK B
PEREZ SAUL & MILAGROS A $2,920.21
346 SPRUCEWOOD RD 2314
LOT 23 BLK B
MPHC INC $810.83
2200 GORDON RD 2315
LOT 37 & E 1/2 OF VACD ST
ADJ ON E BLK B
MPHC INC $1,499.23
2200 GORDON RD 2316
LOT 9 BLK C
********MIDWAY COMMERCE CENTER 1ST ADD********
********PB 37 PGS 59 & 60 ********
SOUTHEASTERN RADIATION $3,053.19
PRODUCTS INC 2317
LOT 13 (LESS NLY 110 FT)
MIDWAY COMMERCE CENTER
1ST ADD
PB 37 PGS 59 & 60
COMPASS BUILDERS INC $8,573.16
P O BOX 940658 2318
LOT 15
********LAKE MARY WOODS PH 3 ********
********PB 37 PGS 73 & 74 ********
TOMPKINS INV GROUP INC $796.36
1637 E VINE ST 2319
LOT 14
********LAKE MARY WOODS PH 4 ********
********PB 38 PGS 15 & 16 ********
TOMPKINS INV GROUP INC $796.36
1637 E VINE ST 2320
LOT 1
TOMPKINS INV GROUP INC $796.36
1637 E VINE ST 2321
LOT 2
TOMPKINS INV GROUP INC $796.36
1637 E VINE ST 2322
LOT 14
TOMPKINS INV GROUP INC $796.36
1637 E VINE ST 2323
LOT 18
********VICTORIA SQUARE ********
********PB 41 PGS 83 & 84 ********
LAKE MARY ASSOC $73,914.34
225 WESTMONTE DR S STE 3020 2324
LOTS 1 & 3
LAKE MARY ASSOC $1,567.59
225 WESTMONTE DR S STE 3020 2325
LOT 2
********LAKE BINGHAM ESTATES ********
********PB 42 PG 17 ********
JASMIN JACQUES P $1,709.80
565 WEBSTER ST 2326
LOT 2
-----SEC 23 TWP 20 RNG 30-------
COSBURN RAYMOND C $134.00
4900 NOLAN RD 2327
SEC 23 TWP 20S RGE 30E
BEG 1020.74 FT N & 25 FT W OF S 1/4
COR RUN S 75 DEG 19 MIN 30 SEC W
656.43 FT N TO SLY LI
R/W NELY ALONG SLY R/W TO N LI OF
SE 1/4 OF NE 1/4 E TO A PT N OF BEG
S TO BEG
15.25 AC)
TIPPLE CRAIG W & $939.54
VAUGHN VIRGINIA A 2328
SEC 23 TWP 20S RGE 30E
BEG 342.4 FT S & 213 FT W
OF NE COR OF NW 1/4 OF NW
1/4 RUN S 148 FT E 130 FT N
103 FT W 10 FT N 83 FT W
100 FT TO BEG (LESS RD)
WILLCOX JOSEPH D $470.29
5137 HWY 427 2329
SEC 23 TWP 20S RGE 30E
THAT PT OF W 225 FT OF E
1/2 OF NW 1/4 OF NW 1/4 S
OF ST RD 427 (LESS S 360
FT)
WILLCOX JOSEPH C $3,093.37
5137 HWY 427 2330
SEC 23 TWP 20S RGE 30E
S 360 FT OF SE 1/4 OF NW 1/4
OF NW 1/4 (LESS E 295 FT)
MC DONALD-SCHAUS FARM $3,673.62
5130 THOMAS STABLE RD 2331
SEC 23 TWP 20S RGE 30E
SW 1/4 OF NW 1/4 (LESS N
660 FT OF S 1105.5 FT OF E
264 FT + E 550.7 FT OF S
395.5 FT + S 564.21 FT OF
W 769.30 FT + BEG SE COR
OF W 1/2 OF NW 1/4 OF NW
1/4 RUN N 380 FT N 72 DEG
30 MIN W 25 FT N 52 DEG 9
MIN W 35 FT N 82 DEG W 47
FT S 52 DEG W 97 FT S 43
DEG 41 MIN W 45 FT S 38
DEG 35 MIN W 123 FT S 8
DEG 35 MIN W 156 FT S 4
DEG 35 MIN W 52 FT S 12
DEG 19 MIN W 24 FT E
305.79 FT TO BEG
********EUREKA HAMMOCK ********
********PB 1 PG 106 ********
PILCHER BARTON B & OLIVIA M & $608.15
PILCHER CHRISTOPHER B 2332
E 200 FT OF W 800 FT OF N
170 FT OF LOT 2 (LESS S 20 FT FOR
RD)
MARTZ THOMAS A & LOUISE $186.89
315 MILLER RD 2333
S1/2 OF LOT 2 (LESS W 800
FT & BEG SE COR RUN W 250
FT N 5 DEG 19 MIN 41 SEC W
160.7 FT E 261.36 FT S
160 FT TO BEG)
RICHARDS ROBERT A $411.09
465 LANARK ST 2334
E 1/2 OF LOT 12 (LESS S 660.14
FT)
WALKER DOUGLAS R $1,281.85
5825 LAKE AVE 2335
LOT 22 (LESS W 10 FT)
DUPREE CONNIE & DUPREE BETSY E $108.79
DUPREE PATRICIA ET AL TC88 2336
N 131.8 FT OF LOT 114
BRADFORD DEBORAH D $359.62
606 FRUITWOOD AVE 2337
PT OF LOT 125 DESC AS BEG SE
COR RUN N 20 FT W 686.17 FT
N TO N LI LOT 125 W TO NW COR S
TO A PT W OF BEG E TO BEG
BUDDENHAGEN GARY M & DIANA K $793.37
5225 S SANFORD AVE 2338

N 170 FT OF W 333.5 FT OF LOT
130 (LESS BEG NW COR RUN E 333.5 FT
S 20 FT W 265.09 FT SWLY ON CURVE
54.89 FT N TO BEG & W 33.5 FT FOR
RD)
MENDEZ RICHARD L & KATRINA S $536.00
5451 SANFORD AVE 2339
W 761.75 FT OF LOT 132 (LESS W
33.5 FT FOR RD)
HYLTON FRED $703.80
1414 N PINE HILLS RD 2340

NAME-LEGAL DESCRIPTION TAX-COST

W 761.25 FT OF LOT 133 (LESS S 25 FT & W 33.5 FT FOR RD)
COLE JAMES E $345.01 2341
4630 SANFORD AVE S
N 80 FT OF E 150 FT OF LOT 139
-----SEC 24 TWP 20 RNG 30--------
SMITH J $37.49 2342
GENERAL DELIVERY
SEC 24 TWP 20S RGE 30E
BEG 597.47 FT E & 167.52 FT N OF SW COR OF NE 1/4 OF NW 1/4 RUN N 100 FT E 100 FT S 100 FT W 100 FT TO BEG
KEEN BARRY C & DANALEA D $1,535.45 2343
348 SAN MIGUEL
SEC 24 TWP 20S RGE 30E
N 663.18 FT OF NE 1/4 OF NW 1/4 (LESS E 985.26 FT & RD)
TARICANO MARK S & DIANE M $1,537.25 2344
361 E LAKE MARY BLVD
SEC 24 TWP 20S RGE 30E
W 1/2 OF SE 1/4 OF NW 1/4 OF NW 1/4 + NE 1/4 OF NW 1/4 OF NW 1/4 ALL S OF RY + E 25 FT OF NE 1/4 OF NW 1/4 N OF RY
BALLINGER FRANCES $350.44 2345
300 AIRPORT BLVD W #211
SEC 24 TWP 20S RGE 30E
N 792 FT OF W 1/4 OF SW 1/4 OF NW 1/4 (LESS W TO 705 OF N 140 705 + LESS W 25 FT OF S 312 FT)
BALLINGER FRANCES $131.93 2346
P O BOX 1651
SEC 24 TWP 20S RGE 30E
S 131.58 FT OF N 923.58 FT OF W 1/4 OF SW 1/4 OF NW 1/4
********OLYMPIC VILLAGE ********
********PB 42 PG 56 ********
CULPEPPER GINA $406.96 2347
395 PINEYRIDGE RD
LOT 8
-----SEC 25 TWP 20 RNG 30--------
MYERS LYMAN L & DEBORAH C $157.19 2348
6101 LAKE AVE
SEC 25 TWP 20S RGE 30E
BEG 25 FT E & 297.3 FT N OF SW COR GOVT LOT 1 RUN N 139.7 FT E 319.99 FT S 42 DEG 46 MIN E TO PT E OF BEG W TO BEG (LESS RD) (1.16 AC)
SULLIVAN DANIEL & MERRIA G $586.34 2349
714 SAXBY AVE
SEC 25 TWP 20S RGE 30E
BEG 964.5 FT S + 825 FT E OF SE COR GOVT LOT 3 RUN N 40 DEG 30 MIN E 65 FT FOR POB RUN N 40 DEG 30 MIN E 391 FT S 58 DEG 20 MIN E TO LAKE SWLY ALG LAKE TO PT S 58 DEG 20 MIN E OF BEG NW TO POB
********LAKE JESSUP TERRACE ********
********PB 12 PG 94 ********
LANGFORD JAMES B & SHARON L $376.77 2350
6001 UNA DR
LOT 3 + BEG SW COR LOT 2 RUN S 45 DEG E 127.29 FT N 27 DEG 11 MIN W 80.91 FT N 65 DEG 37 MIN W 58.22 FT S 6 FT TO BEG
LANGFORD JAMES B & SHARON L $319.53 2351
6001 UNA DR
LOTS 4 + 5
GAYDON KENNETH & CAROLYN $1,195.01 2352
6030 UNA DR
LOT 9
-----SEC 26 TWP 20 RNG 30--------
********D R MITCHELLS SURVEY OF THE ********
********LEVY GRANT ********
********PB 1 PG 5 ********
ALI KAMRUDDIN I $1,278.28 2353
83-62 150 ST
E 150 FT OF LOT 6 BLK B
D R MITCHELLS SURVEY OF THE LEVY GRANT
PB 1 PG 5
LEIER JOHN III & $1,910.07 2354
LEIER JANIE A
E 1/2 OF LOT 7 BLK 3
D R MITCHELLS SURVEY OF THE LEVY GRANT
PB 1 PG 5
GROVES LAWRENCE A & BARBARA A $1,677.76 2355
1076 ORANGE AVE
E 1/2 OF W 1/2 OF LOT 8 BLK B
D R MITCHELLS SURVEY OF THE LEVY GRANT
PB 1 PG 5
PETERS STEPHEN JR & CLEANTHI Z $302.47 2356
910 ST RD 434
S 200.26 FT OF E 217.5 FT OF W 1/2 OF LOT 3 BLK D
D R MITCHELLS SURVEY OF THE LEVY GRANT
PB 1 PG 5
SPRINGS LAND INV LTD $537.32 2357
C/O REAL ESTATE TAX SER. INC.
W 231.3 FT OF LOT 8 S OF OVIEDO RD BLK D
D R MITCHELLS SURVEY OF THE LEVY GRANT
PB 1 PG 5
BATTEN ETHEL H $335.44 2358
P O BOX 461
W 178.4 FT OF E 432 FT OF LOT 9 S OF OVIEDO ROAD (LESS W 10 FT OF N 250 FT) BLK D
D R MITCHELLS SURVEY OF THE LEVY GRANT
PB 1 PG 5
ROBERT ELEANOR B $1,419.98 2359
835 E STATE RD 434
WLY 230 FT OF ELY 742 FT OF LOT 9 (LESS W 80 FT OF S 260 FT & SLY 200 FT & RD) BLK D
MUNIZZI E LEE & $14,020.94 2360
MUNIZZI SALVATORE W TCSD
PT LOT 12 DESC AS FROM INT E R/W MOSS RD & C/L LONGWOOD-OVIEDO RD RUN N 6 DEG 55 MIN 33 SEC W 532.84 FT NLY ON CURVE 376.53 FT N 25 DEG 12 MIN 7 SEC E 124 FT TO POB RUN N 25 DEG 12 MIN 7 SEC E 200 FT S 62 DEG 57 MIN 46 SEC E 200 FT S 27 DEG 2 MIN 14 SEC W 168.76 FT N 72 DEG 6 MIN 14 SEC W 195.80 FT TO BEG BLK C (1.83 AC)
BUSH ELIZABETH L & FREEMAN $33,766.89 2361
NANCY J ET AL C/O K LEFFLER
PT OF LOTS 16 & 58 DESC AS BEG INT SLY R/W SR 434 & E LI LOT 58 RUN S 7 DEG 43 MIN 38 SEC E 790.49 FT W 1387.43 FT N TO A PT W OF BEG E TO BEG (LESS BEG NE COR RUN S 7 DEG 43 MIN 38 SEC E 790.49 FT W 100.97 FT N 7 DEG 43 MIN 38 SEC W 337.35 FT NWLY ON CURVE 154.44 FT N 62 DEG 10 MIN 46 SEC W 231.42 FT NWLY ON CURVE 244.99 FT N 20.61 FT E 70 FT S 39.64 FT SELY ON CURVE 176.94 FT S 62 DEG 10 MIN 46 SEC E 218.41 FT SELY ON CURVE 201.95 FT N 7 DEG 43 MIN 38 SEC W 446.17 FT E 50.48 FT TO BEG) BLK D
THOMPSON JAMES P & KRISTINE $3,161.57 2362
1320 NORTHRIDGE DR
BEG 160.57 FT W OF INT S R/W SR 434 & E LI LOT 17 RUN S 5 DEG 48 MIN W 131.45 FT S 83 DEG 55 MIN W 164.59 FT N 5 DEG 48 MIN E TO PT W OF BEG E 165.37 FT TO BEG BLK D (LESS RD ON N)
D R MITCHELLS SURVEY OF THE LEVY GRANT
PB 1 PG 5
SPRINGS LAND INV LTD $17,855.94 2363
C/O REAL ESTATE TAX SER. INC.
LOTS 18 & 19 (LESS NLY 100 FT OF WLY 30 FT & BEG 906 FT N 7 DEG 37 MIN 44 SEC W & 80 FT N 83 DEG 8 MIN 55 SEC E OF SW COR LOT 18 14 36-20-30 RUN N 83 DEG 8 MIN 55 SEC E 75 FT S 6 DEG 51 MIN 5 SEC E 120 FT S 83 DEG 8 MIN 55 SEC W 75 FT N 6 DEG 51 MIN 5 SEC W 120 FT TO BEG) BLK D
DR MITCHELLS SURVEY OF THE LEVY GRANT
PB 1 PG 5
SPRINGS LAND INV LTD $75.26 2364
C/O REAL ESTATE TAX SER. INC.
NLY 100 FT OF WLY 30 FT OF LOT 19 BLK C
JESSUP SHORES LIMITED $5,280.60 2365
PARTNERSHIP
LOT 20 (LESS E 219 FT) BLK D
SPRINGS LAND INV LTD $4,116.45 2366
C/O REAL ESTATE TAX SER. INC.
E 219 FT OF LOT 20 BLK D
WINTERSPRING LAND LTD $4,152.43 2367
C/O JAY E FOLK
LOT 25 (LESS BEG NW COR RUN E TO NE COR S 10.91 FT W 190 FT SWLY ON CURVE 39.27 FT S TO A PT 650 FT N OF S LI LOT 25 W 5 FT S TO S LI LOT 25 W 60 FT N 654 FT W 3 FT N 90 (MEAS) FT NLY ON CURVE 38.74 FT W 190.57 FT N 19 FT TO BEG) BLK D
CASSELBERRY RICHARD S $4,331.41 2368
P O BOX 180595
W 1/2 OF LOT 96 (LESS LAKE KATHRYN PARK 5TH ADD & ELY 250 FT OF SLY 750 FT & PT PARA N & S LI LOTS 14 & 15 BLK G LAKE KATHRYN PARK 5TH ADD & COLONNADES 3RD SEC & SEMINOLE SITES & REPLAT OF BLKS A & I SEMINOLE SITES) BLK D
CASSELBERRY INV PROPERTIES LTD $233.94 2369
4300 S HIGHWAY 17-92
ELY 250 FT OF SLY 750 FT OF W 1/2 OF LOT 96 + ELY 250 FT OF W 1/4 OF LOT 108 (LESS 100 FT STRIPS PARA N & S LIS OF LOTS 2 TO 11 BLK G LAKE KATHRYN PARK 5TH ADD & BEG NE COR LOT 1 BLK G LAKE KATHRYN 5TH ADD RUN N 84 DEG 28 MIN 30 SEC E TO W LI HELEN ST SELY ON ST 208 FT TO C/L GEE CREEK SWLY ON C/L TO NLY LI WINTER PARK DR NWLY ON DR TO PT S 5 DEG 31 MIN 30 SEC E OF BEG N 5 DEG 31 MIN 30 SEC W TO BEG & THAT PT OF LOT 108 LYING NELY OF WINTER PARK DR & SELY OF SHERWOOD FOREST 1ST ADD & WLY OF JOHNSONS POULTRY FARMSITE W 12.5 FT OF S 400 FT OF VACO ST ON E BLK D
CR MITCHELLS SURVEY OF THE LEVY GRANT
PB 1 PG 5
CASSELBERRY INV PROPERTIES LTD $301.92 2370
4300 S HIGHWAY 17-92
BEG SE COR LOT 139 RUN N TO S LI LK KATHRYN PARK 5TH ADD S 150 FT S 80 DEG 24 MIN 22 SEC W 94.15 FT S 61 DEG 43 MIN 11 SEC W 265.60 FT S 24 DEG 42 MIN 15 SEC W 150.54 FT N 83 DEG 23 MIN 35 SEC E TO BEG
BLK D
D R MITCHELLS SURVEY OF THE LEVY GRANT
PB 1 PG 5
EARLEY HUBERT R $1,492.40 2371
201 ORANGE AVE S
BEG 20.93 FT S 7 DEG 11 MIN 37 SEC E & 721 FT N 83 DEG 37 MIN 55 SEC E OF NE COR NORTH ORLANDO RANCHES SEC 1 RUN N 83 DEG 37 MIN 55 SEC E 969.23 FT S 1 DEG 27 MIN 55 SEC W 663.1 FT S 83 DEG 37 MIN 55 SEC W 663.1 FT N 24 DEG 33 MIN 1 SEC W 691.44 FT TO BEG BLK D
EARLEY HUBERT R $7,728.64 2372
201 ORANGE AVE S
BEG 763.40 FT S 7 DEG 11 MIN 37 SEC E OF NE COR NORTH ORLANDO RANCHES SEC 1 RUN S 79 DEG 39 MIN 35 SEC E 158.32 FT S 648.5 FT E 718.81 FT S 1 DEG 27 MIN 55 SEC W

NAME-LEGAL DESCRIPTION TAX-COST

1266.02 FT S 83 DEG 37 MIN 38 SEC W 497.11 FT S 2136.95 FT S 83 DEG 37 MIN 38 SEC W 218.98 FT N 15 DEG & TO ELY R/W FISHER RD NWLY & NLY ON FISHER RD TO SLY R/W PANAMA RD N 83 DEG 36 MIN 38 SEC E TO A PT S 7 DEG 11 MIN 37 SEC E OF BEG N 7 DEG 11 MIN 37 SEC W TO BEG BLK D
CASSELBERRY INV PROPERTIES LTD $500.95 2373
4300 S HIGHWAY 17-92
THAT PT OF LOT 126 LYING W OF LAKE KATHRYN PARK 3RD & 4TH ADDS & E OF WYNDHAM WOODS PH 2 BLK D
D R MITCHELLS SURVEY OF THE LEVY GRANT
PB 1 PG 5
CASSELBERRY INV PROPERTIES LTD $1,344.99 2374
4300 S HIGHWAY 17-92
PT OF LOT 132 WLY OF LAKE KATHRYN PARK 3RD ADD NELY OF REPLAT OF WYNDHAM WOODS PH 1 & E OF WYNDHAM WOODS PH 2 BLK D
D R MITCHELLS SURVEY OF THE LEVY GRANT
PB 1 PG 5
BARTH NIKOLAUS S & LOUISE A $29,793.21 2375
595 DUNMAR CIR
BEG N 04 DEG 57 MIN 42 SEC E 1770 FT & N 85 DEG 02 MIN 18 SEC W 660 FT OF SE COR LOT 187 RUN N 85 DEG 02 MIN 18 SEC W 493.13 FT N 07 DEG 33 MIN 16 SEC E 104.83 FT NELY ON CURVE 108.01 FT S 77 DEG E 313.36 FT NELY ON CURVE 261.25 FT 39 DEG 45 MIN 41 SEC E 113.52 FT S 04 DEG 57 MIN 42 SEC W 350.68 FT TO BEG BLK D
CASSELBERRY INV PROPERTIES LTD $987.81 2376
4300 HWY 17-92 S
PT OF LOTS 134 & 146 BLK D DESC AS BEG 100.62 FT S 84 DEG 27 MIN E & 566 FT N OF NW COR LOT 1 REPLAT OF A PT OF LOTS 1 & 2 WATTS FARMS RUN E 150 FT N 589.5 FT TO SLY R/W SEMINOLE PKWY NWLY ON R/W TO NE COR LOT 16 BLK B SPORTSMAN PARADISE S 34 DEG 35 MIN E 403.4 FT TO NLY LI LOT 35A DUCK POND NELY ON NLY LI TO NE COR LOT 35A S 34 DEG 35 MIN E TO A PT W OF BEG E TO BEG (LESS SEMINOLE RACEWAY 1ST ADD & MC CRELESS SUBD & BEG 150 FT W OF SE COR RUN N 363.21 FT N 89 DEG 48 MIN W 115.68 FT S TO A PT W OF BEG E 100 FT TO BEG)
D R MITCHELLS SURVEY OF THE LEVY GRANT
PB 1 PG 5
-----SEC 27 TWP 20 RNG 30--------
********HIGHLANDS SEC 1 ********
********REPLAT TRACT F ********
********PB 21 PG 88 ********
BERGELLANS EDWARD & DOROTHY $1,296.86 2377
6996 NW 1ST ST
LOT 2
********OVIEDO FARMS ********
********PB 6 PG 46 ********
FAUSNIGHT TIMOTHY S & CATHLEEN $6,467.65 2378
450 CARDINAL OAKS CT
TRACTS 1 2 & 3 W OF W RW ST RD 419 (14.48 AC)
********HIGHLANDS SECTIONS 7 & 8 ********
********PB 25 PG 16 & 17 ********
MCVICAR HAZEN B $387.82 2379
2410 BAY LEAF DR
LOT 1
EBERTIS PABLO S & EDECIA $1,663.06 2380
2008 PLAINFIELD DR
LOT 26
REIF GEORGE J & CYNTHIA M $1,033.76 2381
603 MARNI DR
LOT 40
********HIGHLANDS SEC 1 ********
********PB 18 PGS 95 + 96 ********
MONCRIEF RUSSELL B & MARY $1,338.79 2382
3910 WHITCOMB AVE
LOT 4 & PT TRACT C BEG SE COR LOT 4 RUN S 12 DEG 17 MIN 10 SEC W 20 FT N 77 DEG 42 MIN 50 SEC W 65.81 FT N 24 DEG W 120.91 FT N 18 DEG 34 MIN 26 SEC E 47.38 FT S 71 DEG 23 MIN 34 SEC E 20 FT S 18 DEG 34 MIN 26 SEC W 37.59 FT S 24 DEG E 103.69 FT S 77 DEG 42 MIN 50 SEC E 55.7 FT TO BEG
THE HIGHLANDS SEC 1
PB 18 PGS 95 & 96
OLIVA PHYLLIS $759.45 2383
730 SHEPHERD CT
LOT 99
THE HIGHLANDS SEC 1
PB 18 PGS 95 + 96
-----SEC 27 TWP 20 RNG 30--------
********OAK GROVE PARK ********
********PB 7 PG 83 ********
BROWN FORREST G JR & NORMA J $4,536.72 2384
211 RIVERBEND BLVD
LOT 4 BLK A (LESS RD)
HYMAN LEON & PEARL $4,490.36 2385
C/O PETER LIESTRA
LOT 6 BLK A
DE POL IAN C & MARIANNE E $7,329.61 2386
205 GRAHAM RD
LOTS 7 8 + 9 BLK A
WHITE DANIEL D $2,405.00 2387
640 BALMORAL RD
LOTS 17 & 18 (LESS BEG INT OF SLY R/W RAVEN RD & NWLY R/W 17-92 RUN W 215 FT S 34 DEG 19 MIN 18 SEC W 77 FT S 64 DEG 29 MIN 39 SEC E 185 FT NELY ALONG 17-92 170 FT TO BEG) BLK A
********WILDWOOD ********
********PB 19 PG 7 TO 10 ********
PARPART KURTISS G & EILEEN M $[illegible] 2388
731 LAKEVIEW DR
LOT 5
EZELL SANDY D $233.76 2389
105 THISTLE PL
LOT 46
WISEMAN LUCILE D $536.40 2390
647 CYPRESS LANE
LOT 100
HUBBARD WALTER R & BERNADETTE $1,002.03 2391
P O BOX 1119
BLOCK E LOT 8
WIECZEK ANDRW J & JUANA E $505.39 2392
931 ST RD 434 W #1201
BLOCK K LOT 3
HUGGINS RONALD C $1,029.87 2393
372 N FOX CHASE POINT
BLOCK O LOT 6
********HIGHLANDS SEC 5 ********
********PB 19 PG 45 ********
GIRALDO HEMIL & ROBIN $709.80 2394
692 ABERDEEN LN
LOT 18
********HIGHLANDS SEC 5 ********
********REPLAT TRACTS A & B ********
********PB 21 PG 10 ********
BARRANCO MICHAEL S $862.92 2395
656 TAM CT
LOT 4
-----SEC 29 TWP 20 RNG 30--------
CLACK JEFF N & JEAN $1,072.80 2396
1066 LONGWOOD-LAKE MARY RD
SEC 29 TWP 20S RGE 30E
S 150 FT OF N 1325.4 FT OF NE 1/4 W OF LONGWOOD LAKE MARY RD & S 150 FT OF N 1325.4 FT OF E 165 FT OF NW 1/4
CAMPBELL WILSON S & MARY E $3,971.71 2397
27 CHEROKEE TRACE
SEC 29 TWP 20S RGE 30E
W 494.4 FT OF SE 1/4 OF NW 1/4 (LESS W 123.5 FT OF S 353 FT + PT IN HENSONS ACRES + RD)
CAMPBELL WILSON S + MARY E $887.60 2398
27 CHEROKEE TRACE
SEC 29 TWP 20S RGE 30E
E 247.2 FT OF W 741.6 FT OF SE 1/4 OF NW 1/4 (LESS PT IN HENSONS ACRES & RD)
MILLER ROBERT E TRUSTEE $266.46 2399
990 DOUGLAS AVE
SEC 29 TWP 20S RGE 30E
SW 1/4 OF SE 1/4 W OF SCL RY + S 25 FT OF N 1/2 OF S 1/2 E OF ST RD 427 + W OF RY
********NELSONS LAKEVIEW HEIGHTS ********
********AMENDED PLAT ********
********PB 12 PG 92 ********
BOUCHER TERRENCE E $274.98 2400
420 LAKE RUTH DR
LOT 4 (LESS RD) + LOT 5
********NELSONS LAKEVIEW HEIGHTS ********
********2ND REPLAT ********
********PB 14 PG 27 ********
DENNIS DANIEL D III & MARY J $436.90 2401
450 LAKE RUTH DR
LOT E
********LAKE RUTH SOUTH ********
********PB 17 PG 66 ********
KIMMINS CAROLYN D $748.24 2402
113 SHOMATE DR
LOT 11 BLK A
********BAYWOOD INDUSTRIAL PARK ********
********PB 20 PG 10 ********
C R M INDUSTRIES INC $4,893.79 2403
130 BAYWOOD AVE
LOT 10
SHANNON-WHITTLE CONSTR CO $630.54 2404
P O BOX 528
LOT 16
********LONGWOOD GREEN AMENDED PLAT ********
********PB 26 PGS 39 & 40 ********
FREITAS JAMES F & MAUREEN C $1,979.18 2405
154 CITRUS TREE LANE
LOT 54
********BIG TREE CROSSING PH 1 ********
********PB 27 PGS 20 & 21 ********
BUSSART CHRIS C JR & NANCY L $6,115.11 2406
1975 CORPORATE SQUARE DR
E 95 FT OF LOT 21 & W 80 FT OF LOT 22
BIG TREE CROSSINGS PH 1
PB 27 PGS 20 & 21
BETHEL WILLIAM D & $2,336.09 2407
BAUBACH DENNIS
LOT 27
KROLL RICHARD M $2,598.44 2408
2600 WILDBERRY COVE
LOT 28
ROGERS DONALD F & EUGENIA $22,537.96 2409
2520 CR 427 STE 100
LOT 36 (LESS E 25 FT) & E 25 FT OF N 255 FT OF LOT 35
********LONGWOOD GREEN REPLAT ********
********AMENDED PLAT OF ********
********PB 29 PGS 56 TO 58 ********
CIOCCO KENNETH C & CARRIE J $1,161.46 2410
237 E LONGCREEK COVE
LOT 13
LONGWOOD GREEN REPLAT AMENDED PLAT
PB 29 PGS 56 TO 58
L C G INC $26.17 2411
P O BOX 898
NELY 5 FT OF LOT 14
LONGWOOD GREEN REPLAT AMENDED PLAT
PB 29 PGS 56 TO 58
GAUDIOSI COOPER J JR & $1,400.37 2412
GAUDIOSI LESLEY J
LOT 15
LONGWOOD GREEN REPLAT AMENDED PLAT
PB 29 PGS 56 TO 58
BOND CONSTR GROUP INC $613.58 2413
251 BLACKWATER PL
LOT 52
LONGWOOD GREEN REPLAT AMENDED PLAT
PB 29 PGS 56 TO 58
BOND JACKSON M $1,064.45 2414
251 BLACKWATER PL
LOT 55
LONGWOOD GREEN REPLAT AMENDED PLAT
PB 29 PGS 56 TO 58
WELLER JOHN T & MARY B $1,417.13 2415
301 BAHIA CIR
LOT 66
LONGWOOD GREEN REPLAT AMENDED PLAT
********CORPORATE SQUARE PLAZA A CONDO ********
********ORB 1671 PG 1058 ********
GALLEGO REINALDO & EMERITA $811.82 2416
768 SILVERWOOD DR

NAME-LEGAL DESCRIPTION TAX-COST

UNIT F
LAURIE'S LANDSCAPE SERVICE INC $811.82 2417
1991 CORPORATE SQUARE DR
UNIT G
********SKY LARK SUBD ********
********PB 17 PG 85 ********
GRISWOLD DAVID E & ARLENE M $696.33 2418
1401 SPARROW ST
LOT 9 BLK A
CARZOLI EMILIO & CLARA $855.89 2419
P O BOX 1361
LOT 10 BLK C
PERMA-BILT HOMES INC $7.34 2420
ATTN JOHN MC KINNEY
N 2 FT OF LOT 2 BLK D
SZABO EUGENE W & JANET M $401.28 2421
1405 CARDINAL ST
LOT 3 BLK D
-----SEC 30 TWP 20 RNG 30--------
MEADOWLAND JOINT VENTURE $6,105.66 2422
C/O PETER J BARACK
SEC 30 TWP 20S RGE 30E
E 1/2 OF NE 1/4 (LESS S 900 FT OF E 330 FT & BEG SW COR RUN N 800 FT E 549.36 FT S TO A PT E OF BEG W TO BEG & BEG 1315 FT N OF SW COR RUN N 900 FT S 34 DEG 40 MIN 46 SEC E 682.91 FT S 14 DEG 1 MIN 45 SEC W 350.10 FT W 306 FT TO BEG)
MEADOWLAND JOINT VENTURE $1,378.57 2423
C/O PETER J BARACK
SEC 30 TWP 20S RGE 30E
BEG 1315 FT N OF SW COR OF E 1/2 OF NE 1/4 RUN N 900 FT S 34 DEG 40 MIN 46 SEC E 682.91 FT S 14 DEG 1 MIN 45 SEC W 350.10 FT W 306 FT TO BEG
MARTIN HOWARD L & KAREN M $1,134.27 2424
1964 LUCKY TRAIL
SEC 30 TWP 20S RGE 30E
N 200 FT OF S 983 FT OF E 433 FT OF W 933 FT OF NE 1/4 OF NW 1/4
WHITE WILLIAM S & PEGGY S $1,208.63 2425
500 FAETER RD
SEC 30 TWP 20S RGE 30E
E 1/2 OF THE FOLLOWING DESC S 303 FT OF NW 1/4 OF NE 1/4 (LESS E 748 FT) & S 303 FT OF NE 1/4 OF NW 1/4 (LESS W 933 FT)
BODIFORD SHARON M & BOBBY N $2,025.16 2426
179 S EAST LAKE
SEC 30 TWP 20S RGE 30E
N 120 FT OF E 748 FT OF SW 1/4 OF NE 1/4
BODIFORD BOBBY N & SHARON M $521.93 2427
P O BOX 1109
SEC 30 TWP 20S RGE 30E
S 120 FT OF N 240 FT OF E 748 FT OF SW 1/4 OF NE 1/4
GILBERT KENNETH & KAREN M $1,750.95 2428
1835 RANCHLAND TRL
SEC 30 TWP 20S RGE 30E
S 153 FT OF N 393 FT OF E 748 FT OF SW 1/4 OF NE 1/4
HRUBY WILLIAM E TRUSTEE $1,511.84 2429
2260 SHADOO LANE
SEC 30 TWP 20S RGE 30E
N 220 FT OF NW 1/4 OF NW 1/4 (LESS BEG 66 FT N 88 DEG 16 MIN 55 SEC W & 88 FT S 1 DEG 31 MIN 41 SEC W OF NE COR RUN N 88 DEG 11 MIN 56 SEC W 133 FT S 1 DEG 31 MIN 41 SEC W 133 FT S 88 DEG 16 MIN 55 SEC E 133 FT N 1 DEG 31 MIN 41 SEC E 132 FT TO BEG & E 66 FT FOR RD)
FRIENDSHIP ALLIANCE CHURCH $540.01 2430
OF LAKE MARY INC
SEC 30 TWP 20S RGE 30E
BEG 460 FT S & 475.1 FT W OF NE COR OF NW 1/4 OF NW 1/4 RUN W 131 FT N 200 FT E 367 FT S 10 DEG 28 MIN 32 SEC E 89.23 FT S 21.32 FT N 70 DEG 24 MIN 12 SEC W 92.86 FT W 320.58 FT S 180 FT TO BEG (1.2381 AC)
FRIENDSHIP ALLIANCE CHURCH $1,148.30 2431
OF LAKE MARY INC
SEC 30 TWP 20S RGE 30E
BEG 460 FT S & 475.1 FT W OF NE COR OF NW 1/4 OF NW 1/4 RUN N 180 FT E 320.58 FT S 70 DEG 28 MIN 32 SEC E 92.86 FT S 140.78 FT W 416.1 FT TO BEG (1.6881 AC)
CLARK BOBBY T $33.74 2432
332 E MAINE AVE
SEC 30 TWP 20S RGE 30E
N 20 FT OF S 633 FT OF E 20 FT OF W 470 FT OF NW 1/4 OF NW 1/4
********TIBERON HILLS PH 1 ********
********PB 30 PG 91 ********
MC CRACKEN GERALD S & SHERRY G $1,437.28 2433
1642 GRANDE CIR
LOT 95
HORNE ANDREE $2,266.12 2434
2829 SEDGWICK AVE
LOT 110
********DANBURY MILL UNIT 1 ********
********PB 30 PGS 92 TO 94 ********
SIKES KATHY L & ROBERT T $1,451.08 2435
2158 CANDLERIDGE CT
LOT 72
********DANBURY MILL UNIT 3A ********
********PB 33 PGS 30 & 31 ********
CORCORAN SANDRA A $1,002.09 2436
962 MALDEN CT
LOT 115
********DANBURY MILL UNIT 4 ********
********PB 40 PGS 45 & 46 ********
STOMMEL CHERYL B $1,763.63 2437
259 MAIN RD
LOT 213
-----SEC 31 TWP 20 RNG 30--------
JONES AMOS C & QUEEN E $829.93 2438
1400 W 8TH ST
SEC 31 TWP 20S RGE 30E
N 426 FT OF S 936 FT OF W 330 FT OF NW 1/4 OF SW 1/4 (LESS N 33 FT FOR RD + E 17 FT OF N 399 FT)
SHAW ROCCIE $613.72 2439
P O BOX 761
SEC 31 TWP 20S RGE 30E
N 75 FT OF S 510 FT OF E 165 FT OF W 330 FT OF NW 1/4 OF SW 1/4
JONES ADDI P $1,715.43 2440
P O BOX 87
SEC 31 TWP 20S RGE 30E
N 907 FT OF S 1040 FT OF NW 1/4 OF SW 1/4 (LESS W 380 FT & N 730 FT OF E 424 FT)
HARPER THERESA A $1,150.25 2441
929 CHURCH AVE W
SEC 31 TWP 20S RGE 30E
BEG 659.75 FT SELY ON RD OF INT N LI SE 1/4 & ELY LI CHURCH AVE RUN S 90 DEG 9 MIN 41 SEC E 72 FT N 41 DEG 50 MIN 19 SEC E 135 FT N 40 DEG 9 MIN 41 SEC W 72 FT S 49 DEG 50 MIN 19 SEC W 135 FT TO BEG
MONTCAN INVESTMENTS INC $13,383.02 2442
425 PLACE JACQUES CARTIER
SEC 31 TWP 20S RGE 30E
W 303.36 FT OF SE 1/4 OF SW 1/4 S OF LONGWOOD RD + N OF ST RD 434
********SANDALWOOD ********
********PB 18 PG 11 ********
RAMNARINE BICKRAM $942.25 2443
159 SANDALWOOD WAY
LOT 22
MEISENHOLDER EVE F $1,648.95 2444
BLDG 256 APT 106
LOT 28
********LANDINGS THE ********
********PB 23 PGS 2 TO 6 ********
BANKS RICHARD I & MARIAN I $1,120.43 2445
600 TORREY OAKS CT
LOT 62
THE LANDINGS
PB 23 PGS 2 TO 6
SKAGGS RICHARD E PAMELA $1,715.85 2446
610 WESTLAKE CIR
LOT 76
THE LANDINGS
PB 23 PGS 2 TO 6
DORN JONATHAN S $2,090.07 2447
305 MILWEE ST S
LOT 106
THE LANDINGS
PB 23 PGS 2 TO 6
********TIBERON COVE ********
********PB 23 PGS 15 & 16 ********
RAMNARINE BICKRAM $1,471.72 2448
135 LEMON LN
LOT 44
********MEADOW RIDGE ********
********PB 28 PG 8 ********
R J T INC $296.75 2449
1732 CT RD 427 N
LOT 8
WEGENER KAREN M $898.07 2450
650 WILDFLOWER CT N
LOT 74
SLAVIN SHARON T $619.50 2451
621 WILDFLOWER CT S
LOT 178
********SOUTH SEMINOLE MEDICAL PLAZA ********
********A CONDO ********
********ORB 1580 PG 430 ********
BUTLER MICHAEL B $3,985.04 2452
643 DOUGLAS AVE
UNIT 7 THIRD FLOOR
BACHRACH ROSA E $809.95 2453
FRIEDMAN MICHAEL D & ROSALIND
UNIT 9 THIRD FLOOR
********LONGWOOD ********
********PB 1 PGS 18 TO 21 ********
********PB 5 PG 28 ********
BODIFORD BOB & SHARON M $1,635.36 2454
1899 RANCHLAND TRL
LOTS 1 1/2 + 2
BODIFORD BOBBY N $194.04 2455
P O BOX 1109
LOT 2 1/2
BODIFORD BOB & SHARON M $446.33 2456
P O BOX 1109
LOT 4 & N 1/2 OF VACO ST ON S
SCHWARTZ FRANK M & $1,187.73 2457
WERNER FRANK A III
E 1/2 OF LOT 11
THOMAS JAMES C $2,629.54 2458
P O BOX 521986
LOTS 13 1/2 + 15
DORN JONATHAN S & AMY K $3,471.83 2459
305 MILWEE ST S
LOT 30
VARGO STEVE & MARIAN $646.71 2460
P O BOX 95
S 90 FT OF LOT 34
SHUBERT JACK $5,307.56 2461
P O BOX 520189
LOTS 55 1/2 & 56 1/2
LINDSAY CAROLYN E $863.64 2462
BELZ FERN E
LOT 57 1/2
TRAYLOR ESTHER R $187.96 2463
202 OLEANDER ST
LOT 230
DONOVAN MICHAEL C $476.96 2464
269 BAY AVE E
LOT 239 + E 25 FT OF LOT 241
CUNDIFF EDDIE & MARTHA $553.54 2466
226 PINE ST
LOTS 267 & 269
TARPLEY STEWART J & $1,660.05 2467
WURZBACH EDWARD
LOTS 276 + 278 (LESS RD)
FRIEDMAN ARTHUR B & $4,792.39 2468
LEVIN NORMAN D
LOTS 326 328 + 330
MARNETS NELSON M $21.40 2469
232 W PALMETTO AVE
W 5 FT OF E 40 FT OF LOT 353
GATLIN MAXWELL + SHIRLEY $37.88 2470
7513 WOODVILLE HWY
LOT 365
KIMBER JAMES I $378.57 2471
941 ORLANDO AVE N
LOTS 436 TO 441
ADAMS WILLIAM E & JOYCE E $10.48 2472
PO BOX 453
LOT 452
ADAMS WILLIAM E & JOYCE E $20.70 2473
PO BOX 453

NAME-LEGAL DESCRIPTION TAX-COST

LOTS 454 + 456
ADAMS WILLIAM E & JOYCE E $26.17 2474
PO BOX 453
LOTS 458 460 462 + 464
LENZ DAVID $937.07 2475
358 E JESSUP AVE E
LOT 476 + WLY 1/2 OF LOT 478
MAGALDINO BENJAMIN C $3,783.36 2476
1362 AUGUSTA NTL BLVD
LOTS 504 & 1/2 VACO ST ON S & LOT 505
MAGALDINO BENJAMIN C $257.79 2477
1362 AUGUSTA NTL BLVD
LOTS 506 & 1/2 VACO ST ON S & LOT 507
BROWN JOSEPH M & MARY L $187.96 2478
365 MAGNOLIA AVE
LOT 546
HUTCHINSON PAUL A & SHAREN E $323.04 2479
326 ORANGE AVE E
LOTS 591 + 592
MC CALLISTER FARRIS L & $1,343.02 2480
SHARRON & EVELYN F BRAGG TCAR
LOTS 603 + 602 + 604
BARBER JOHN & LORI $589.35 2481
141 OLEANDER AVE
LOT 632 & W 1/2 OF LOT 634
LENZ DAVID L & SHIRLEY M $185.69 2482
358 E JESSUP AVE
LOT 641
LENZ DAVID L & SHIRLEY M $972.39 2483
358 E JESSUP AVE
LOT 643
PRIEST JAY A & $476.85 2484
PRIEST PEGGY J JTS
LOT 704
BELL PATRICIA $187.96 2485
331 BAY AVE E
LOT 739
********HIDDEN OAK ESTATES ********
********PB 36 PGS 95 TO 98 ********
DIETTRICH STEPHEN W & SUSAN M $1,769.33 2486
339 EASTWOOD TER
LOT 13
-----SEC 32 TWP 20 RNG 30--------
MOON LAKE DEV CORP INC $[illegible] 2487
C/O THOMAS HICKS
SEC 32 TWP 20S RGE 30E
N 486.9 FT OF SW 1/4 OF OLEANDER AVE (LESS E 1060 FT)
MOON LAKE DEV CORP $99.36 2488
C/O THOMAS HICKS
SEC 32 TWP 20S RGE 30E
N 339.9 FT OF W 80 FT OF E 1060 FT OF SW 1/4
GARY CHARLOTTE M $539.78 2489
403 E PALMETTO AVE
SEC 32 TWP 20S RGE 30E
N 100 FT OF S 925 FT OF E 73.33 FT OF W 783.33 FT OF NE 1/4 OF SW 1/4
BENNETT GLENN A $721.33 2490
453 E JESSUP AVE
SEC 32 TWP 20S RGE 30E
S 150 FT OF E 150 FT OF W 1015 FT OF NE 1/4 OF SW 1/4
********LONGDALE ********
********PB 13 PG 68 ********
HOTT MICHAEL J E $1,023.44 2491
HOTT MARY A
LOT 15
HARP CHRISTIE L $349.11 2492
1183 HUNT RD
LOT 34
O'NEAL CHARLES W $970.98 2493
1500 CONCORD ST E
LOT 74
GIALLAS FREDRIC E & MARY E $978.93 2494
2820 BONDART RC
LOT 82
ALBECO CORP $1,000.97 2495
ATTN J D M RENTALS INC
LOT 113
********LONGDALE FIRST ADD ********
********PB 13 PG 94 ********
RANIZE AUDREY $1,243.74 2496
1237 HAMILTON AVE
LOT 166
LONGDALE 1ST ADD
PB 13 PG 94
SEAMAN WILLIAM $1,031.87 2497
33 LOEFFER RD
LOT 173
LONGDALE 1ST ADD
PB 13 PG 94
TAMILIO RICHARD & GINGER A $483.74 2498
1140 HAMILTON AVE
LOT 177
LONGDALE 1ST ADD
PB 13 PG 94
********HEUSERS SUBD ********
********PB 1 PG 132 ********
ROGERS WALTER R PERSONAL REP $589.19 2499
4551 GULF SHORE BLVD N
W 75 FT OF E 175 FT OF LOT 8 S OF RR RY
A HEUSERS SUBD
PB 1 PG 132
********LAKE WAYMAN HEIGHTS ********
********HIGHWAY ADD ********
********PB 4 PG 24 ********
FORE LEARY J JR & DENISE M $913.01 2500
395 GEORGIA AVE
W 1/2 OF LOT 14 & ALL LOT 15 BLK A
LAKE WAYMAN HEIGHTS HIGHWAY ADD
PB 4 PG 24
FALK CHARLES E & JANICE M $268.91 2501
42 1 BOX 408
W 1/2 OF LOT 20 + ALL LOT 21 BLK A
LEWIS WILLIE R & LINDA $362.99 2502
300 E GEORGIA AVE
LOT 13 + E 1/2 OF LOT 14 BLK B
LEWIS WILLIE R & LINDA A $670.57 2503
300 E GEORGIA AVE
LOT 15 + W 1/2 OF LOT 14 BLK 2
********BRADLEYS ADD ********
********PB 1 PG 17 ********
MOORE J CARTER TRUSTEE $2,061.75 2504
120 CONCORD ST E
S 88.5 FT OF N 286.77 FT OF E 150 FT OF LOT 6
COHEN PETER J $10,698.94 2505
804 FLORIDA BLVD
LOT 17
********ENTZMINGERS ADD NO 1 ********
********PB 5 PGS 26 + 27 ********
FELGENHAUER KEVIN & KAREN $238.27 2506
241 AFTON SQ #303
LOTS 1 + 2 BLK 6
********ORANGE PARK ********
********PB 3 PG 604 ********
SAMAN AHMADI $418.95 2507
345 HWY 427 N
LOTS 6 & 7 (LESS RD)
SAMAN AHMADI $933.82 2508
461 COUNTY RD 427 N
LOT 8 (LESS RD)
GENDRON JOSEPH L $1,037.46 2509
P O BOX 3706
LOTS 9 & 10
********LONGWOOD NORTH ********
********PB 16 PG 23 ********
WELCH CATHERINE $627.89 2510
3403 CLARCONA RD #435-2
LOT 16 BLK B
********WILDMERE ********
********PB 1 PG 111 ********
MAGNOLE MARION LIFE EST $874.52 2511
(GRINWOOD DOROTHY)
W 75 FT OF E 450 FT OF N 150 FT OF THAT PART OF BLK 3 LYING S OF CHURCH ST
MAGNOLE MARIAN LIFE EST $908.05 2512
(GRINWOOD DOROTHY)
W 75 FT OF E 375 FT OF N 150 FT OF BLK 3 S OF CHURCH ST
ANDERSON MARY A LIFE EST $32.10 2513
(ADAMS J T)
W 25 FT OF E 550 FT OF N 150 FT S OF CHURCH ST BLK 3
ANDERSON MARY A LIFE EST $45.63 2514
(ADAMS J T)
E 25 FT OF BLK 3 S OF CHURCH ST (LESS N 150 FT)
PINDER JOHN M & $1,884.04 2515
SIGHES JAMES D
E 75 FT OF W 272 FT OF S 158.38 FT N OF TOWNSHIP LINE BLK B (LESS PT IN RD)
ROGERS WALTER R PERSONAL REP $1,163.46 2516
4551 GULF SHORE BLVD N
LOTS 1 2 + 3 BLK B
MICHAEL JAMES & VIRGINIA &C/O $195.89 2517
HUBBARD REBECCA A
LOT 6 BLK D
ORTA NESTOR & MIRIAM $423.60 2518
557 BAY ST E
LOTS 3 + 18 BLK F
********LAKE WAYMAN HEIGHTS ********
********PB 3 PG 82 ********
WHITTEMORE FRANK E & GERALDINE $734.86 2519
551 LAND AVE
LOTS 18 + 19 BLK C
BOGDANY WILLIAM $388.71 2520
131 EASTERN FORK
LOT 3 BLK D
STEPHENS HERBERT SR & BRENDA K $853.65 2521
610 ROSEDALE AVE
LOT 10 + E 1/2 OF LOT 11 BLK D
CLARK COLIN & ROSE $567.91 2522
C/O FORNISH
LOT 22 + W 1/2 OF LOT 23 BLK D
KEIJANS DANIEL E & BETTY L $608.85 2523
558 PASADENA AVE
LOTS 3 + 4 BLK K
NEWALLIS RICHARD J $1,364.01 2524
12 COLUMBIA AVE
LOT 3 + E 1/2 OF LOT 4 BLK L
HUD $2,060.33 2525
C/O SINGLE FAMILY PROP DISP BR
LOTS 8 & 9 BLK L
LE TOURNEAU MARLENE $1,073.72 2526
20916 C R 44-A
LOT 5 BLK P
********LAKE WAYMAN HEIGHTS LAKE ADD ********
********PB 4 PG 23 ********
SAYYAH GLORIA $973.62 2527
850 LONGDALE AVE E
LOT 7 + E 1/2 OF LOT 8 BLK A
LAKE WAYMAN HEIGHTS LAKE ADD
PB 4 PG 23
REDWINE CLYDE S & EMILY J $865.36 2528
736 LONGDALE AVE
LOT 6 + W 1/2 OF LOT 5 BLK B
LAKE WAYMAN HEIGHTS LAKE ADD
PB 4 PG 23
LAJEUNESSE KEVIN $1,097.85 2529
126 TARRYTOWN TRL
S 110 FT OF LOT 20 + S 110 FT OF W 1/2 OF LOT 21 BLK C
LAKE WAYMAN HEIGHTS LAKE ADD
PB 4 PG 23
ODOM JAMES E & CAROLYN M $702.31 2530
874 LAND AVE
LOT 3 + E 22 FT OF LOT 4 BLK E
LAKE WAYMAN HEIGHTS LAKE ADD
PB 4 PG 23
BHAGWANDASS SUDESH & $761.89 2531
EVANGELINE
LOTS 4 + 5 BLK L
LAKE WAYMAN HEIGHTS LAKE ADD
PB 4 PG 23
CHESSER ROGER L & PAMELA S $1,091.17 2532
7016 WARWICK DR
S 1/2 OF LOTS 13 & 14 BLK L
NIKOLLAJ ZEF & GETE E $885.18 2533
NIKOLLAJ JOZEF JTS
N 60 FT OF LOTS 1 & 2 & E 30 FT OF N 60 FT OF LOT 3 BLK M

NAME-LEGAL DESCRIPTION	TAX-COST

NAME-LEGAL DESCRIPTION	TAX-COST

NAME-LEGAL DESCRIPTION TAX-COST

********LAKE JESSUP HEIGHTS ********
********PB 9 PG 87 ********
REED BLAINE C JR $139.83 2898
2327 PALM DR
LOTS 6 + 7
-----SEC 36 TWP 20 RNG 31-------
********DREWS 1ST ADD TO BLACK ********
********HAMMOCK ********
********PB 2 PG 72 ********
FLEET MTG BROKERS INC $729.70 2899
4393 HENDERSON BLVD
E 1/2 OF LOT 10 (LESS RD)
B DREWS 1ST ADD TO BLACK HAMMOCK
PB 2 PG 72
10.60 AC)
KELLY HAROLD W & DORIS H $821.38 2900
2705 HOWARD AVE
LOT 13 (LESS BEG NE COR RUN W 670.45 FT S 47 DEG 13 MIN 15 SEC E 290.71 FT S 27 FT E 115 FT S 71 FT E 150 FT N 291 FT TO BEG)
B DREWS 1ST ADD TO BLACK HAMMOCK
PB 2 PG 72
KELLY HAROLD W & DORIS H $165.94 2901
2705 HOWARD AVE
N 291 FT OF E 150 FT OF LOT 13
B DREWS 1ST ADD TO BLACK HAMMOCK
PB 2 PG 72
MARTIN WILLIAM A & JIMMIE E $303.89 2902
1280 ROYAL OAKS DR
N 277 FT OF W 160 FT OF LOT 14
B DREWS 1ST ADD TO BLACK HAMMOCK
PB 2 PG 72
-----SEC 01 TWP 20 RNG 32-------
OSCEOLA LAND DEV CO $189.60 2903
4251 ST JOHNS AVE
SEC 01 TWP 20S RGE 32E
FROM NE COR RUN S 602.88 FT S 57 DEG 31 MIN 21 SEC W 2569.54 FT S 22 DEG 01 MIN 21 SEC W 1067.67 FT S 57 DEG 31 MIN 21 SEC W 285 FT TO POB RUN S 57 DEG 31 MIN 21 SEC W 185 FT S 31 DEG 37 MIN 44 SEC E TO SHORE LI NLY ALONG SHORE LI TO A PT S 38 DEG 30 MIN 53 SEC E TO BEG N 38 DEG 30 MIN 53 SEC W TO BEG
CATTELMAN TERRY S $183.01 2904
2111 OSCEOLA RD E
SEC 01 TWP 20S RGE 32E
BEG NE COR RUN S 602.88 FT S 57 DEG 31 MIN 21 SEC W 150.66 FT N 32 DEG 28 MIN 39 SEC E 600 FT N 57 DEG 31 MIN 21 SEC E 299.42 FT N 32 DEG 28 MIN 39 SEC W 130 FT N 57 DEG 31 MIN 21 SEC E 332.59 FT S 83.10 FT TO BEG
(5 AC)
HOWARD DEBRA L $595.46 2905
3401 MELLOCKS DR
SEC 01 TWP 20S RGE 32E
BEG 602.88 FT S & 3369.96 FT S 57 DEG 31 MIN 21 SEC W OF NE COR RUN S 57 DEG 31 MIN 21 SEC W 335.08 FT N 32 DEG 28 MIN 39 SEC W 650 FT N 57 DEG 31 MIN 21 SEC E 335.08 FT S 32 DEG 28 MIN 39 SEC E 650 FT TO BEG
DEPINTO MARC K & MARIA S $49.81 2906
2461 WACCASSA RD
SEC 01 TWP 20S RGE 32E
FR NE COR RUN S 602.88 FT S 57 DEG 31 MIN 21 SEC W 4341.55 FT S 38 DEG 31 MIN 21 SEC W 706.41 FT TO POB RUN S 38 DEG 3 MIN 21 SEC W 335.08 FT N 33 DEG 36 MIN 39 SEC W 650 FT N 51 DEG 31 MIN 21 SEC E 335.08 FT S 31 DEG 56 MIN 39 SEC E 650 FT TO BEG
JENSEN JOSEPH P JR $827.75 2907
3000 WACCASSA ST
SEC 01 TWP 20S RGE 32E
BEG 602.88 FT S & 3111.66 FT S 57 DEG 31 MIN 21 SEC W OF NE COR RUN S 57 DEG 31 MIN 21 SEC W 250 FT S 32 DEG 28 MIN 39 SEC E 1166.26 FT N 441.82 FT N 31 DEG 21 MIN 19 SEC W 848.30 FT TO BEG
DIAL SEPTIC TANK SERVICE INC $370.27 2908
4304 COLONIAL DR E
SEC 01 TWP 20S RGE 32E
BEG 602.88 FT S & 761.66 FT S 57 DEG 31 MIN 21 SEC W OF NE COR RUN S 31 DEG 31 MIN 21 SEC W 292 FT S 32 DEG 28 MIN 39 SEC E 1471.10 FT N 32 DEG 28 MIN 39 SEC [illegible] FT TO BEG
ROBSON [illegible] $571.15 2909
4137 NORTH TROY
SEC 01 TWP 20S RGE 32E
FROM NE COR RUN S 602.88 FT S 57 DEG 31 MIN 21 SEC W 2569.54 FT S 22 DEG 1 MIN 21 SEC W 290 FT TO POB RUN S 22 DEG 1 MIN 21 SEC W 300 FT S 10 DEG 29 MIN 53 SEC E 3990.36 FT TO SHORE LI NLY ALONG SHORE LI TO A PT S 28 DEG 27 MIN 36 SEC E OF BEG N 28 DEG 27 MIN 36 SEC W 3138.16 FT TO BEG
BURASZESKI ROBERT J $130.08 2910
2929 WACCASSA ST
SEC 01 TWP 20S RGE 32E
BEG 602.88 FT S & 1397.59 FT S 57 DEG 31 MIN 21 SEC W OF NE COR RUN S 57 DEG 31 MIN 21 SEC W OF NE COR RUN S 57 DEG 31 MIN 21 SEC W 400 FT N 32 DEG 28 MIN 39 SEC W 650 FT N 57 DEG 31 MIN 21 SEC E 400 FT S 32 DEG 28 MIN 39 SEC E 650 FT TO BEG
(5.97 AC)
LUTHER PETER M $797.57 2911
310 LAKE ELLEN DR
SEC 01 TWP 20S RGE 32E
BEG 602.88 FT S & 3697.54 FT S 57 DEG 31 MIN 21 SEC W OF NE COR RUN S 57 DEG 31 MIN 21 SEC W 335.08 FT N 32 DEG 28 MIN 39 SEC W 650 FT N 57 DEG 31 MIN 21 SEC E 335.08 FT S 32 DEG 28 MIN 39 SEC E 650 FT TO BEG
(5 AC)
VICKERY WALLACE D & DIANE M $837.86 2912
706 CRANES CIRCLE W
SEC 01 TWP 20S RGE 32E
BEG 602.88 FT S & 3027.88 FT S 57 DEG 31 MIN 21 SEC W OF NE COR RUN S 57 DEG 31 MIN 21 SEC W 335.08 FT N 32 DEG 28 MIN 39 SEC W 650 FT N 57 DEG 31 MIN 21 SEC E 335.08 FT S 32 DEG 28 MIN 39 SEC E 650 FT TO BEG
(5 AC)
TODD JOSEPH W & DEBORAH M $489.67 2913
P O BOX 220
SEC 01 TWP 20S RGE 32E
FROM NE COR RUN S 602.88 FT S 57 DEG 31 MIN 21 SEC W 2569.54 FT S 22 DEG 1 MIN 21 SEC W 1067.67 FT S 57 DEG 31 MIN 21 SEC W 796.55 FT S 38 DEG 3 MIN 21 SEC W 1094.56 FT S 600 FT TO POB RUN S 300 FT S 57 DEG 8 MIN 15 SEC E 3808.41 FT TO SHORE LI NLY ALONG SHORE LI TO A PT S 54 DEG 42 MIN 7 SEC E OF BEG N 54 DEG 42 MIN 7 SEC W 3570.88 FT TO BEG
(13.93 AC)
FALLEN JAMES W & SYLVIA D $501.99 2914A
3838 CHULUOTA RD
SEC 01 TWP 20S RGE 32E
FROM NE COR RUN S 602.88 FT S 57 DEG 31 MIN 21 SEC W 2569.54 FT S 22 DEG 1 MIN 21 SEC W 1067.67 FT S 57 DEG 31 MIN 21 SEC W 796.55 FT S 38 DEG 3 MIN 21 SEC W 1094.56 FT S 300 FT TO POB RUN S 300 FT S 54 DEG 42 MIN 7 SEC E 3570.88 FT TO SHORE LI NLY ALONG SHORE LI TO A PT S 32 DEG 28 MIN 55 SEC E OF BEG N 32 DEG 28 MIN 55 SEC W 3739.24 FT TO BEG
(14.267 AC)
-----SEC 02 TWP 20 RNG 32-------
HACKETT ANN M A 459.49 2914B
SMITH DEBORAH J
LEG SEC 02 TWP 20S RGE 32E
BEG 352.05 FT S & N 77 DEG
36 MIN 37 SEC E 3403.84 FT
OF SW COR RUN N 12 DEG 23
MIN 23 SEC E 660 FT S 77
DEG 36 MIN 37 SEC W 330 FT
N 12 DEG 23 MIN 23 SEC W
660 FT N 77 DEG 36 MIN 37
SEC E 330 FT TO BEG
MIZZELL BECKY $132.14 2915
P O BOX 2440
SEC 02 TWP 20S RGE 32E
BEG 320 FT W OF SE COR RUN S 23 DEG 52 MIN 16 SEC W 32.09 FT N 66 DEG 7 MIN 44 SEC W 583.61 FT N 37 DEG 57 MIN E 650 FT S 20 DEG 8 MIN 15 SEC E 612.42 FT S 23 DEG 52 MIN 16 SEC W 157.91 FT TO BEG (5.15 AC)
ROOT ROBERT B $338.04 2916
1180 OSCEOLA RD E
SEC 02 TWP 20S RGE 32E
BEG 330 (M) FT S & 1180 (M) FT N 77 DEG 36 MIN 41 SEC E OF SW COR RUN N 12 DEG 23 MIN 19 SEC W 1320 FT S 77 DEG 36 MIN 41 SEC W 330 FT S 12 DEG 23 MIN 19 SEC E 417.92 FT N 77 DEG 36 MIN 41 SEC E 110 FT S 12 DEG 23 MIN 19 SEC E 702.18 FT N 77 DEG 36 MIN 41 SEC E 220 FT TO BEG
(5 AC)
-----SEC 04 TWP 20 RNG 32-------
CHAUDOIN CLARK D & LINDA S $129.36 2917
1681 BANDIT WAY
SEC 04 TWP 20S RGE 32E
S 1/2 OF NW 1/4 OF NW 1/4 OF SW 1/4
(5.02 AC)
-----SEC 05 TWP 20 RNG 32-------
WILLIAMS MELVIN & FRANCES $459.37 2918
1782 QUINT ST
SEC 05 TWP 20S RGE 32E
N1/2 OF SE1/4 OF NE1/4
OF NW1/4
SMITH EMMA & WILLIE $610.79 2919
1911 MULLET LAKE PARK RD
SEC 05 TWP 20S RGE 32E
S 1/2 OF NW 1/4 OF NW 1/4
OF NW 1/4
LIVELY ALTON L & SANDRA J $612.82 2920
2618 CLEBURNE RD
SEC 05 TWP 20S RGE 32E
N 1/2 OF SW 1/4 OF SE 1/4
OF NW 1/4
CLONINGER EVELYN $417.26 2921
P O BOX 331
SEC 05 TWP 20S RGE 32E
S 1/2 OF SE 1/4 OF SE 1/4
OF NW 1/4
LIVELY ALTON L & SANDRA J $535.98 2922
2618 CLEBURNE RD
SEC 05 TWP 20S RGE 32E
S 1/2 OF SW 1/4 OF SE 1/4
OF NW 1/4
PARTRIDGE STEVEN O $334.25 2923
1275 RETREAT RD
SEC 05 TWP 20S RGE 32E
W 1/2 OF SE 1/4 OF SE 1/4 OF SE 1/4
(5.05 AC)
TORBETT RANDY M $278.80 2924
950 POWHATAN DR
SEC 05 TWP 20S RGE 32E
W 1/2 OF SW 1/4 OF SW 1/4 OF SW 1/4
(5.07 AC)
RODRIGUEZ ROLAND J $413.20 2925
1555 RETREAT RD
SEC 05 TWP 20S RGE 32E
W 1/2 OF SE 1/4 OF SW 1/4 OF SE 1/4
(5.06 AC)
JOYNER SHARON R $589.66 2926
RT 6 BOX 8999
SEC 05 TWP 20S RGE 32E
S 1/2 OF SE 1/4 OF NE 1/4 OF
SE 1/4 (5 AC)
RICE TERESSA L $562.80 2927
PO BOX 391
SEC 05 TWP 20S RGE 32E
E 1/2 OF SW 1/4 OF NW 1/4 OF SW 1/4
(5 AC)
THORBOURNE ROY S $408.36

NAME-LEGAL DESCRIPTION TAX-COST

2300 RETREAT RD 2928
SEC 05 TWP 20S RGE 32E
W 1/2 OF SW 1/4 OF NW 1/4 OF SW 1/4
(5 AC)
BENITZ DEBORAH A $408.36 2929
1905 BLUEFISH PL
SEC 05 TWP 20S RGE 32E
E 1/2 OF SW 1/4 OF NE 1/4 OF SW 1/4
(5 AC)
DREGGORS JODY R $408.36 2930
P O BOX 84
SEC 05 TWP 20S RGE 32E
W 1/2 OF SE 1/4 OF SE 1/4 OF SW 1/4
(5 AC)
JOYNER RONNIE R & SHARON $653.31 2931
RT 6 BOX 8999
SEC 05 TWP 20S RGE 32E
W 1/2 OF E 1/2 OF W 1/2 OF S 3/4 OF
NE 1/4
QUICE JAMES E & SONGA H $526.24 2932
311 1/2 SIXTEENTH ST E
SEC 05 TWP 20S RGE 32E
E 1/2 OF NE 1/4 OF SE 1/4 OF SW 1/4
PIGGOTT VICTORIA $407.66 2933
938 CLOVERLEAF BLVD
SEC 05 TWP 20S RGE 32E
W 1/2 OF NW 1/4 OF SW 1/4 OF SE 1/4
DREGGORS JODY & DONNA $407.66 2934
PO BOX 84
SEC 05 TWP 20S RGE 32E
E 1/2 OF SW 1/4 OF SE 1/4 OF SW 1/4
STAATS DANNY L $459.90 2935
1183 HELEN ST
SEC 05 TWP 20S RGE 32E
S 1/2 OF E 1/2 OF W 1/2 OF E 1/2
OF S 3/4 OF NE 1/4
-----SEC 06 TWP 20 RNG 32-------
PHIPPS PAUL E & MAE D $2,682.71 2936
2375 BASS BLVD
SEC 06 TWP 20S RGE 32E
W 330 FT OF E 660 FT OF S
627 FT OF N 1293 FT OF NE
1/4
RUSSELL DORA L $1,910.50 2937
P O BOX 1634
SEC 06 TWP 20S RGE 32E
BEG 2603.32 FT N & 1071.95 FT E OF W 1/4 COR RUN S 17 DEG 30 MIN 17 SEC E 290.20 FT E [illegible] FT N TO A PT E OF BEG W TO BEG
HAM[illegible]ON DORAINE E $510.47 2938
P O BOX 195
SEC 06 TWP 20S RGE 32E
N 528 FT OF S 1745 FT OF W 1/4 OF NE 1/4 (LESS E 33 FT FOR RD)
KELLY MICHAEL & CAROL $436.99 2939
701 CHURCH AVE E
SEC 06 TWP 20S RGE 32E
W 1/2 OF S 1/2 OF N 1/2 OF SW 1/4 OF NW 1/4 15.23 AC)
BEHRENS GERALD S & CLAUDETTE M $614.67 2940
334 LAKEVIEW AVE W
SEC 06 TWP 20S RGE 32E
S 1/2 OF SE 1/4 OF SW 1/4
OF NW 1/4 15.24 AC)
MATHIS VAN L $250.06 2941
KAISMAN KRISTIN JTS
SEC 06 TWP 20S RGE 32E
E 1/2 OF NE 1/4 OF SW 1/4 OF NW 1/4
(5.23 AC)
LAI HOP VAN & THI NGUYEN L $708.32 2942
LAI KIEU CT & THANH T T
SEC 06 TWP 20S RGE 32E
BEG SE COR OF SW 1/4 OF SW 1/4 OF SW 1/4 RUN W TO S 1/4 COR RUN N TO SLY R/W OSCEOLA RD RUN SELY ALONG SLY R/W TO A PT N OF BEG S TO BEG
CHAUDOIN RUSSELL J & SARAH A $114.03 2943
P O BOX 535
SEC 06 TWP 20S RGE 32E
N 220 FT OF W 270 FT OF E 330 FT (LESS N 30 FT)
LOWERY WILLIAM D & $3,481.18 2944
FLOOD ROBERT J
SEC 06 TWP 20S RGE 32E
E 1/2 OF W 1/2 N OF OSCEOLA (84SCR) RD (LESS N 179.35 FT & E 1/2 OF NW 1/4) (LESS BEG 1429.32 FT N & 1275.20 FT E OF W 1/4 COR RUN S 591 FT W 270.08 FT N 245 FT W 651 FT N TO N LI SEC E TO NW COR E 1/2 OF W 1/2 S TO A PT S OF BEG N TO BEG)
RUSSELL CORA L $106.92 2945
P O BOX 1634
SEC 06 TWP 20S RGE 32E
BEG 1403.32 FT N & 623 FT E OF W 1/4 COR RUN W 475 FT N 140 FT E TO A PT N OF BEG S TO BEG
RUSSELL DORA L $89.92 2946
P O BOX 1634
SEC 06 TWP 20S RGE 32E
BEG 1429.32 FT N OF W 1/4 COR RUN E 25 FT N 600 FT E 30 FT N 333 FT W TO A PT N OF BEG S TO BEG
NOBLES HAROLD S JR $406.21 2947
P O BOX 150
SEC 06 TWP 20S RGE 32E
E 1/2 OF NW 1/4 OF NE 1/4 (LESS N 700 FT + W 33 FT FOR RD)
DAY CALVIN F & SANDRA W $23.96 2948
2505 BASS BLVD
SEC 06 TWP 20S RGE 32E
N 700 FT OF NE 1/4 W OF GRADED RD (LESS W 667.51 FT)
DAVIS RONALD L $108.55 2949
2440 SHAD LN
SEC 06 TWP 20S RGE 32E
S 395 FT OF N 1970 FT OF W 601.44 FT OF NE 1/4
LEONARD HENRY C L $243.98 2950
GLORIETTA A
SEC 06 TWP 20S RGE 32E
W 330 FT OF E 660 FT OF S 633 FT (LESS N 33 FT)
INGLE FRED $162.40 2951
1880 MULLET LAKE PARK RD
SEC 06 TWP 20S RGE 32E
S 333 FT OF N 1623 FT OF W
1/2 OF E 1/2 OF NE 1/4
-----SEC 07 TWP 20 RNG 32-------
GENEVA BOARD OF TRADE $52.07 2952
SEC 07 TWP 20S RGE 32E
2 AC SQ IN SE COR OF SE
1/4
********ST JOHNS RANCH ESTATES ********
********UNRECD PLAT ********
VAUGHN VIRGINIA R $549.56 2953
P O BOX 75C
SEC 07 TWP 20S RGE 32E
LOT 4 TRACT 1
REEVES CHARLES D & ESTELLE J $1,195.32 2954
P O BOX 291
SEC 07 TWP 20S RGE 32E
LOTS 7 + 8 TRACT 1
ROHAN TIMOTHY M $827.50 2955
P O BOX 847
SEC 07 TWP 20S RGE 32E
LOT 9 TRACT 1
THOMPSON C D $25.44 2956
1135 CATTLE DR TRL
SEC 07 TWP 20S RGE 32E
LOT 7 TRACT 2
SMITH BETTY J $466.88 2957
1266 MULLET LAKE PARK RD
PT OF LOT 1 TRACT 3 DESC AS BEG MOST NLY COR RUN S 21 DEG 28 MIN 30 SEC W 500.25 FT S 66 DEG 31 MIN 30 SEC E 387.02 FT N 23 DEG 28 MIN 30 SEC E 449.91 FT N 59 DEG 06 MIN 52 SEC W 390.24 FT TO BEG (4.221 AC)
TROMBLEY FRANK $534.64 2958
P O BOX 902
SEC 07 TWP 20S RGE 32E
PT OF LOT 5 DESC AS BEG SLY MOST COR RUN N 38 DEG 20 MIN 31 SEC E 307.7 FT N 52 DEG 23 MIN 19 SEC W 362.7 FT S 54 DEG 03 MIN 00 SEC W 321.13 FT S 44 DEG 31 MIN 30 SEC E 303.53 FT TO BEG TRACT 3
-----SEC 08 TWP 20 RNG 32-------
SIMMONS CLIFFORD A & GERALDINE $751.48 2959
1390 IRON HORSE BEND
SEC 08 TWP 20S RGE 32E
S 1/2 OF NE 1/4 OF NE 1/4
OF NW 1/4
WRIGHT NADINE $255.91 2960
P O BOX 860
SEC 08 TWP 20S RGE 32E
BEG 818 FT S & 826.74 FT E OF NW COR RUN E 250 FT S 950.39 FT N 59 DEG 5 MIN 32 SEC W TO A PT S OF BEG N 799.46 FT TO BEG
THOMPSON C D $49.47 2961
1135 CATTLE DR TRL
SEC 08 TWP 20S RGE 32E
SE 1/4 OF NE 1/4 & NW 1/4 OF NE 1/4 OF SE 1/4 N OF RD & S 1/2 OF NE 1/4 OF NE 1/4 OF SE 1/4
GOLDEN NED J & BARBARA H $469.35 2962
P O BOX 103
SEC 08 TWP 20S RGE 32E
BEG NE COR OF S 1/2 OF NE 1/4 OF SE 1/4 RUN W 1060.92 FT TO NLY R/W OSCEOLA RD S 58 DEG 20 MIN 50 SEC E ON NLY R/W 896.29 FT N 58 DEG 20 MIN 50 SEC E 350 FT N 315.76 FT TO BEG
(3.71 AC)
KEITH AARON D & RENEE M $406.36 2963
41 CRYSTAL DR W
SEC 08 TWP 20S RGE 32E
S 330 FT OF E 660 FT OF SE
1/4
CORNELIUS BILLY J JR & BRENDA $591.71 2964
P O BOX 100139
SEC 08 TWP 20S RGE 32E
BEG NW COR OF SE 1/4 OF SE 1/4 RUN E 235 FT S 330.63 FT W 710 FT N 310.15 FT E 484 FT S 214.5 FT TO BEG
-----SEC 09 TWP 20 RNG 32-------
BRUCE THOMPSON CORP $439.32 2965
P O BOX 1143
SEC 09 TWP 20S RGE 32E
S 1/2 OF W 924.85 FT OF NW 1/4 OF SW 1/4 (LESS W 40 FT)
RIKARD LORI A $294.78 2966
P O BOX 396
SEC 09 TWP 20S RGE 32E
BEG 1980 FT S & 685 FT W OF NE COR RUN S 660 FT W 330 FT N 660 FT E 330 FT TO BEG
(5 AC)
LEWIS P LOUISE & $450.25 2967
OLIVER MICHELLE A JTS
SEC 09 TWP 20S RGE 32E
BEG 1980 FT S & 1015 FT W OF NE COR RUN S 660 FT W 330 FT N 660 FT E 330 FT TO BEG
(5 AC)
MEIRS BETTY E & $480.41 2968
CHENEY PAUL E
SEC 09 TWP 20S RGE 32E
BEG 1980 FT S & 2695 FT W OF NE COR RUN S 330 FT W 660 FT N 330 FT E 660 FT TO BEG
(5 AC)
FRENCH ROBERT E & $130.80 2969
FRENCH STEWART A TC50
SEC 09 TWP 20S RGE 32E
BEG 660 FT S & 696 FT E OF NW COR RUN S 660 FT E 373.30 FT N 660 FT W 373.32 FT TO BEG
(5.65 AC)
SMITH JAMES P & PATRICIA M $143.98 2970
P O BOX 849
SEC 09 TWP 20S RGE 32E
BEG 5 CH S OF NE COR OF SW 1/4 OF SW 1/4 RUN N 5 CH W 6.80 CH SELY TO BEG
HARRISON WILLIAM T $701.85 2971
1001 END OF THE TRAIL
SEC 09 TWP 20S RGE 32E
BEG 487 FT S & 447.23 FT E OF NW COR OF SW 1/4 OF SW 1/4 RUN W 447.23 FT S 187.65 FT S 75 DEG

NAME-LEGAL DESCRIPTION TAX-COST

30 MIN 06 SEC E 436.95 FT S TO RD SELY ON RD TO A POINT S OF BEG N TO BEG
CARUTHERS BOBBY G & DEBORAH S $174.25 2972
P O BOX 319
SEC 09 TWP 20S RGE 32E
W 268 FT OF SE 1/4 OF SW 1/4 S OF RD (LESS S 61 FT OF W 137 FT)
SMITH JAMES P & PATRICIA M $203.90 2973
P O BOX 849
SEC 09 TWP 20S RGE 32E
N 487 FT OF W 447.23 FT OF SE 1/4 OF SW 1/4
DREGGORS KERRY T & BARNEY J $422.21 2974
1001 END OF THE TRAIL
SEC 09 TWP 20S RGE 32E
E 319.66 FT OF W 766.91 FT OF SE 1/4 OF SW 1/4 N OF OSCEOLA RD (LESS N 939.52 FT)
KNAUSS DENNIS & CINDY M $983.15 2975
200 W OSCEOLA RD
SEC 09 TWP 20S RGE 32E
E 462.47 FT OF W 924.94 FT OF S 7.50 CH OF SE 1/4 OF SE 1/4 (LESS S 16.47 FT FOR RD)
FARDO JERRY T & KATHLEEN E $390.74 2976
P O BOX 8C2
SEC 09 TWP 20S RGE 32E
BEG 1980 FT S & 990 FT W OF NE COR RUN N 660 FT W 330 FT S 660 FT E 330 FT TO BEG
(5 AC)
FARLEY NATHAN E $109.19 2977
MEEKS SHARON
SEC 09 TWP 20S RGE 32E
BEG 2641.47 FT N & 1015 FT W OF SE COR RUN S 660 FT W 330 FT N 660 FT E 330 FT TO BEG
(5 AC)
THOMPSON C D $36.50 2978
1135 CATTLE DR TRAIL
SEC 09 TWP 20S RGE 32E
N 1/2 OF W 924 FT E W 40 FT OF S 1/2 OF NW 1/4 OF SW 1/4
TAYLOR JOHN W JR & KIM W $25.75 2979
1235 ARAPAHO TRL
SEC 09 TWP 20S RGE 32E
BEG 2641.47 FT N & 2995.02 FT W OF SE COR RUN W 660 FT S 330 FT E 660 FT N 330 FT TO BEG
(5 AC)
AMBLER TIMOTHY & DEBORAH $580.72 2980
1531 INDIAN CYPRESS TRL
SEC 09 TWP 20S RGE 32E
BEG NE COR RUN W 684.94 FT S 334.09 FT E 684.95 FT N 330 FT TO BEG
(5.24 AC)
GIBSON MARILYN $409.76 2981
P O BOX 704
SEC 09 TWP 20S RGE 32E
BEG 3963.84 FT N & 2335 FT W OF SE COR RUN N 660 FT E 330 FT S 660 FT W 330 FT TO BEG
(5 AC)
LEWIS EDWARD J & TERESA L $43.36 2982
785 SCOOTER PT
SEC 09 TWP 20S RGE 32E
BEG 4620.44 FT N & 2995 FT W OF SE COR RUN S 660 FT W 330 FT N 660 FT E 330 FT TO BEG
(5 AC)
SELPH JOHN E IV & PATRICIA A $430.00 2983
RT 11 BOX 414
SEC 09 TWP 20S RGE 32E
BEG 924 FT E & 360.69 FT S OF NW COR RUN E 1032.12 FT S 330 FT W 1032.52 FT N 330 FT TO BEG
(7.82 AC)
WINSTON ANNIE P $410.46 2984
60 CAMPUSVIEW DR
SEC 09 TWP 20S RGE 32E
BEG 1674.94 FT W & 665.91 FT S OF NE COR RUN E 165 FT S 36 DEG 30 MIN E 317.83 FT W 445 FT N 660 FT TO BEG
(5 AC)
HIRST GEORGE W & BONNIE L $374.33 2985
1475 INDIAN CYPRESS TRL
SEC 09 TWP 20S RGE 32E
BEG 330 FT S OF NE COR RUN W 684.95 FT S 330 FT E 684.95 FT N 330 FT TO BEG
(5.19 AC)
-----SEC 10 TWP 20 RNG 32-------
BOHANNON ROGER W $416.95 2986
548 OSCEOLA RD E
SEC 10 TWP 20S RGE 32E
FROM NW COR RUN S 1961.26 FT NELY ON CURVE 144.28 FT N 35 DEG 13 MIN 36 SEC E 1210.78 FT NELY ON CURVE 478.58 FT E 2384.82 FT TO POB RUN N 102.58 FT E 310 FT S 732.58 FT W 110 FT TO BEG
(5 AC)
SPIROPOULOS ANGELO S $439.24 2987
632 OAKHURST ST
SEC 10 TWP 20S RGE 32E
FROM NW COR RUN S 1961.26 FT NELY ON CURVE 144.28 FT N 35 DEG 13 MIN 36 SEC E 1210.78 FT NELY ON CURVE 478.58 FT E 2184.82 FT TO POB RUN N 550.58 FT E 80 DEG 52 MIN 46 SEC E 625.71 FT S 77 DEG 36 MIN 41 SEC W 42.35 FT WLY ON CURVE 197.80 FT W 210.28 FT TO BEG
(5 AC)
PEREZ ALADINO L $140.41 2988
GALARZA RAMONA
SEC 10 TWP 20S RGE 32E
FROM NW COR RUN S 1961.26 FT NWLY ON CURVE 144.28 FT N 35 DEG 13 MIN 36 SEC E 1210.78 FT ELY ON CURVE 478.58 FT E 1854.82 FT TO POB RUN N 1120 FT E 310 FT S 617.42 FT W 310 FT S 702.58 FT W 20 FT TO BEG
(5 AC)
GALARZA SARA $440.66 2989
740 BRIARCLIFF ST
SEC 10 TWP 20S RGE 32E
FROM NW COR RUN S 1961.26 FT NWLY ON CURVE 144.28 FT N 35 DEG 13 MIN 36 SEC E 1210.78 FT ELY ON CURVE 478.58 FT E 2195.00 FT ELY ON CURVE 1971.80 FT N 77 DEG 36 MIN 41 SEC E 42.35 FT TO POB RUN N 12 DEG 23 MIN 19 SEC W 330 FT S 86 DEG 52 MIN 46 SEC E 373.11 FT N 769.42 FT S 1 FT 12 DEG 23 MIN 19 SEC E 1320 FT S 77 DEG 36 MIN 41 SEC W 20 FT TO BEG
(5 AC)
BOHANNON ROGER W JR $560.00 2990
6332 NW 80TH AVE
SEC 10 TWP 20S RGE 32E
FROM NW COR RUN S 1961.26 FT NWLY ON CURVE 144.28 FT N 35 DEG 13 MIN 36 SEC E 1210.78 FT ELY ON CURVE 478.58 FT E 2195.00 FT ELY ON CURVE 197 FT N 77 DEG 36 MIN 41 SEC E 82.35 FT TO POB RUN N 12 DEG 23 MIN 19 SEC W 702.58 FT S 12 DEG 23 MIN 41 SEC E 702.58 FT S 77 DEG 36 MIN 41 SEC E 110 FT TO BEG
(5 AC)
BOUCARD PHILIPPE & MARIE $876.34 2991
1250 BEE LN
SEC 10 TWP 20S RGE 32E
BEG 3367.707 FT N & 1C75.0 FT E OF SW COR RUN N 265.09 FT E 761.4 FT S 286.05 FT W 761.4 FT TO BEG
JONES MADISON D JR & SANDRA L $209.37 2992
P O BOX 1104
SEC 10 TWP 20S RGE 32E
BEG 3943.648 FT N & 2406.397 FT E OF SW COR RUN N 660 FT W 330 FT S 660 FT E 330 FT TO BEG
HARKER KEITH D & KATHLEEN $207.79 2993
1073 BEE LN
SEC 10 TWP 20S RGE 32E
BEG 1634.818 FT N & 1836.401 FT E OF SW COR RUN N 330 FT E 660 FT S 330 FT W 660 FT TO BEG
BURNS KRIS A $302.25 2994
437 OSCEOLA RD
SEC 10 TWP 20S RGE 32E
BEG 3943.648 FT N & 1C75 FT E OF SW COR RUN N 60 DEG 0 MIN 42 SEC W 491.91 FT N 35 DEG 13 MIN 16 SEC E 272.46 FT ELY ON CURVE N30.97 FT S 660 FT W 101.41 FT TO BEG
ERVIN ARVIS N & KAY H $365.26 2995
300 S LOST LAKE LN
SEC 10 TWP 20S RGE 32E
BEG 3943.648 FT N & 1176.41 FT E OF SW COR RUN E 330 FT N 660 FT W 330 FT S 660 FT TO BEG
HEINER SAM C TRUSTEE $435.06 2996
ATTN GRACE C LINDBLOM
SEC 13 TWP 20S RGE 32E
BEG 3943.648 FT N & 2496.91 FT E OF SW 1/4 RUN N 660 FT E 330 FT S 660 FT W 330 FT TO BEG
CLARK DAVID W & RANDY S $83.04 2997
P O BOX 536
SEC 10 TWP 20S RGE 32E
BEG 3943.648 FT N & 1836.401 FT E OF SW COR RUN E 660 FT S 351.19 FT W 660 FT N 326.82 FT TO BEG
BROOKE BARBARA A $159.22 2998
P O BOX 474
SEC 10 TWP 20S RGE 32E
BEG 1980.004 FT N & 1194.397 FT E OF SW COR RUN N 74.90 FT N 38 DEG E 816.12 FT N 85 DEG 25 MIN 19 SEC E 157.41 FT S 19 DEG 33 MIN 57 SEC W 774.48 FT W 400 FT TO BEG
BUFKIN DEXTER P $575.44 2999
P O BOX 344
SEC 10 TWP 20S RGE 32E
BEG 25 FT E & 1550.43 FT N OF SW COR RUN N 232.43 FT E 1050 FT S 182.43 FT W 150 FT S 25 FT W 750 FT S 25 FT W 150 FT TO BEG
BURROW CLIFFORD R JR $633.53 3000
P O BOX 485
SEC 10 TWP 20S RGE 32E
BEG 25 FT E & 1386 FT N OF SW COR RUN N 162.43 FT E 150 FT N 25 FT E 750 FT N 150 FT E 150 FT S 232.43 FT W 1050 FT TO BEG
JONES JAMES E & SANDRA R $477.78 3001
962 SETTLERS LOOP
SEC 10 TWP 20S RGE 32E
BEG 3.25 FT S & 777.01 FT W OF NE COR OF SE 1/4 OF SE 1/4 RUN W 330 FT N 660 FT E 330 FT S 660 FT TO BEG
CRAIN WILLIAM G & CYNTHIA A $176.47 3002
P O BOX 1262
SEC 10 TWP 20S RGE 32E
W 445 FT OF S 659 FT (LESS W 240 FT OF S 240 FT & RD)
(4.57 AC)
ROBINSON MICHAEL & $628.99 3003
GRAVELY ROBERT J
SEC 10 TWP 20S RGE 32E
BEG 1760.74 FT W & 1320 FT N OF SE COR RUN E 330 FT N 660 FT W 330 FT S 660 FT TO BEG
(5 AC)
SAUNDERS ALAN K $439.36 3004
1013 NAPLES DR
SEC 10 TWP 20S RGE 32E
BEG 38.04 FT W OF E 1/4 COR RUN S 650 FT W 330 FT N 660 FT E 330 FT TO BEG (5 AC)
BASS KEITH A $441.02 3005
132 WILLOW AVE
SEC 10 TWP 20S RGE 32E
BEG 660 FT N & 982.69 FT W OF SE COR RUN S 577.27 FT S 62 DEG 30 SEC 37 SEC W 180 FT W 193.03 FT N 660 FT E 343.7 FT TO BEG
(5.06 AC)
-----SEC 11 TWP 20 RNG 32-------
SPANGLER MICHAEL F $720.47

NAME-LEGAL DESCRIPTION TAX-COST

P O BOX 2471 3006
SEC 11 TWP 20S RGE 32E
BEG 646.75 FT N & 805.32 FT E OF NW COR OF SW 1/4 OF SW 1/4 RUN E 805.91 FT S 38 DEG 3 MIN 51 SEC W 848.21 FT W 283.32 FT N 661.71 FT TO BEG
MC SWAIN IRVIN J TR ATTN $281.82 3007
BROWN ROBERT O
SEC 11 TWP 20S RGE 32E
BEG NW COR OF SW 1/4 OF SW 1/4 RUN S 3.25 FT W 117.01 FT N 660 FT E 333 FT S 658.7 FT W 215 FT TO BEG
WISDOM GILBERT O & CAROL L $1,039.32 3008
1121 SETTLERS LOOP
SEC 11 TWP 20S RGE 32E
BEG 659.75 FT N & 2369.88 FT E OF NW COR OF SW 1/4 OF SW 1/4 RUN N 660 FT E 330 FT S 660 FT W 330 FT TO BEG
MACHADO WILIAN G $376.19 3009
130 PARK LAKE ST
SEC 11 TWP 20S RGE 32E
FROM W 1/4 COR RUN E 1320.99 FT N 38 DEG 3 MIN 51 SEC E 1320.87 FT TO POB RUN N 2 DEG 6 MIN 21 SEC W 538.77 FT N 57 DEG 23 MIN 23 SEC W 392 FT S 749.66 FT E 350 FT TO BEG
(5 AC)
STEWART DON H & JANICE P $435.76 3010
1759 LAKE ST
SEC 11 TWP 20S RGE 32E
FROM W 1/4 COR RUN E 951.96 FT N 38 DEG 57 MIN 25 SEC E 749.38 FT N 300 FT TO POB RUN E 641.06 FT N 339.54 FT W 641.06 FT S 339.54 FT TO BEG (5 AC)
BOLIN MICHAEL D $326.65 3012
P O BOX 1159
SEC 11 TWP 20S RGE 32E
BEG 611.94 FT E & 749.38 FT N 25 DEG 57 MIN 25 SEC E OF W 1/4 COR RUN N 121.69 FT S 55 DEG 40 MIN 19 SEC E 180.47 FT N 58 DEG 3 MIN 51 SEC W 880.57 FT N 60 DEG 7 MIN 21.5 SEC W 880.57 FT TO BEG
(6.27 AC)
RAYUCKI WALTER L JR $1,927.17 3013
947 WINONA DR
SEC 11 TWP 20S RGE 32E
BEG 660 FT E & 343.08 FT N OF S 1/4 COR RUN E 3500 FT TO LAKE NELY ON LAKE 410 FT W 3100 FT S 330 FT TO BEG
TAYLOR DAVID R & CYNTHIA L $438.39 3014
1037 WINONA DR
SEC 11 TWP 20S RGE 32E
BEG 325.75 FT N & 3308.48 FT E OF NW COR OF SW 1/4 OF SW 1/4 RUN E 660 FT S 330 FT W 660 FT N 330 FT TO BEG
SNYDER GLENN R $440.39 3015
62 COLUMBIA DR
SEC 11 TWP 20S RGE 32E
BEG 330.89 FT W & 32.09 FT S 23 DEG 52 MIN 16 SEC W OF NE COR RUN S 23 DEG 52 MIN 16 SEC W 310 FT N 75 DEG 24 MIN 1 SEC W 885.71 FT N 38 DEG 2 MIN 30 SEC E 304.35 FT N 37 DEG 57 MIN E 176.19 FT S 66 DEG 7 MIN 44 SEC E 583.61 FT TO BEG
(5.02 AC)
LAWRENCE JAMES E & JANICE C $318.66 3016
1280 SETTLERS LOOP
SEC 11 TWP 20S RGE 32E
BEG 2109.7 FT N OF NE COR OF SE 1/4 OF SE 1/4 RUN W 660 FT N 330 FT E 660 FT S 333 FT TO BEG
(5 AC)
HOBBS PAULA C $187.65 3017
1269 SUTTON TRAIL
SEC 11 TWP 20S RGE 32E
BEG 547.90 FT N OF NW COR OF NE 1/4 OF SE 1/4 RUN N 70 DEG 7 MIN 42 SEC W 694.35 FT N 19 DEG 52 MIN 18 SEC E 370 FT S 70 DEG 7 MIN 42 SEC E 539.67 FT S 393.75 FT TO BEG
(5.33 AC)
SIEGEL ERIC S $41.94 3018
241 PINESONG DR
SEC 11 TWP 20S RGE 32E
BEG 1491.65 FT N OF NW COR OF NE 1/4 OF SE 1/4 RUN N 393.55 FT N 73 DEG 40 MIN 1 SEC E 403.19 FT S 76.35 FT TO BEG
RIEPE RICKY E $492.24 3019
470 E 4TH ST
SEC 11 TWP 20S RGE 32E
BEG 1301.65 FT N OF NW COR OF NE 1/4 OF SE 1/4 RUN N 233.39 FT N 27 DEG 57 MIN 41 SEC W 517.12 FT S 38 DEG 2 MIN 30 SEC W 396.48 FT S 11 DEG 24 MIN 24 SEC E 480.32 FT N 76 DEG 40 MIN 1 SEC E 403.19 FT TO BEG (5.64 AC)
HAGOIK MICHAEL D $438.62 3020
P O BOX 616
SEC 11 TWP 20S RGE 32E
BEG 1301.65 FT N & 403.19 FT S 76 DEG 40 MIN 1 SEC W OF NW COR OF NE 1/4 OF SE 1/4 RUN N 11 DEG 24 MIN 24 SEC W 480.32 FT S 38 DEG 2 MIN 30 SEC W 793 FT S 70 DEG 7 MIN 42 SEC E 494.03 FT N 19 DEG 52 MIN 18 SEC E 380 FT TO BEG (5.25 AC)
MAZZILLO STEVEN A & KATHRYN $437.04 3021
1229 FLYNT TRL
SEC 11 TWP 20S RGE 32E
BEG 619.96 FT E OF W 1/4 COR RUN N 394.81 FT W 669.91 FT S 20.38 FT S 33 DEG 9C MIN 52 SEC E 450.79 FT E 419.91 FT TO BEG (5 AC)
STONE VICTORIA M $311.77 3022
1255 FLYNT TRL
SEC 11 TWP 20S RGE 32E
BEG 619.96 FT E & 395.47 FT N OF W 1/4 COR RUN N 325.12 FT W 669.91 FT S 325.12 FT E 669.91 FT TO BEG
(5 AC)
SKILES MAJUANA K $438.16 3023
4408 DEVONSHIRE RD
SEC 11 TWP 20S RGE 32E
BEG 660 FT N OF NE COR RUN W 660 FT S 330 FT E 660 FT N 330 FT TO BEG (5 AC)
BEISSZEN ALFRED N IV $435.06 3024
P O BOX 3561
SEC 11 TWP 20S RGE 32E
BEG 789.70 FT N OF NE COR OF SE 1/4 OF SE 1/4 RUN W 660 FT N 330 FT E 660 FT S 330 FT TO BEG
(5 AC)
-----SEC 12 TWP 20 RNG 32-------
STEWART DALE S & LAURA $139.51 3025
2361 WACCASSA ST
SEC 12 TWP 20S RGE 32E
BEG NW COR RUN S 259.92 FT E 622.10 FT N 349.74 FT W 622.25 FT S 90.88 FT TO BEG
(5 AC)
SMITH DAVID A $435.06 3026
14607 BELLMORE AVE
SEC 12 TWP 20S RGE 32E
BEG 331.12 FT S OF NW COR RUN S 331.12 FT E 620.13 FT N 331.12 FT W 620.13 FT TO BEG
(5 AC)
OSCEOLA LAND DEV CO INC $136.98 3027
4252 ST JOHNS AVE
SEC 12 TWP 20S RGE 32E
BEG SW COR GOVT LOT 5 RUN E 865.54 FT N 57 DEG 58 MIN 25 SEC W 897.12 FT S 32 DEG 1 MIN 35 SEC W 200 FT S TO BEG
OSCEOLA LAND DEV CO INC $153.18 3028
4252 ST JOHNS AVE
SEC 12 TWP 20S RGE 32E
BEG SE COR GOVT LOT 5 RUN N 192.81 FT N 57 DEG 58 MIN 25 SEC W 1177.90 FT S 32 DEG 1 MIN 35 SEC W 200 FT S 57 DEG 58 MIN 25 SEC E 1222.34 FT E 69.12 FT TO BEG
ZIMMERMAN BETH A $344.09 3029
2321 WACCASSA ST
SEC 12 TWP 20S RGE 32E
BEG 1310.75 FT S OF NW COR RUN S 350.89 FT E 620.52 FT N 350.89 FT W 620.92 FT TO BEG
OSCEOLA LAND DEV CO INC $170.63 3030
4252 ST JOHNS AVE
SEC 12 TWP 20S RGE 32E
BEG 429.28 FT N OF SE COR GOVT LOT 5 RUN N 400 FT N 67 DEG 20 MIN 31 SEC W 849.64 FT S 32 DEG 1 MIN 35 SEC W 200 FT S 57 DEG 58 MIN 25 SEC E 1031.73 FT TO BEG
OSCEOLA LAND DEV CO INC $111.81 3031
4252 ST JOHNS AVE
SEC 12 TWP 20S RGE 32E
BEG NE COR GOVT LOT 5 RUN N 88 DEG 47 MIN 46 SEC W 670.29 FT S 32 DEG 1 MIN 35 SEC W 211.35 FT S 67 DEG 20 MIN 31 SEC E 849.54 FT N 492.34 FT TO BEG
OSCEOLA LAND DEV CO INC $149.72 3032
4252 ST JOHNS AVE
SEC 12 TWP 20S RGE 32E
BEG 192.81 FT N OF SE COR GOVT LOT 5 RUN N 236.47 FT N 57 DEG 58 MIN 25 SEC W 1051.73 FT S 32 DEG 1 MIN 35 SEC W 203 FT S 57 DEG 58 MIN 25 SEC E 1177.90 FT TO BEG
ORAZIL BRIAN D $485.04 3033
P O BOX 326
SEC 12 TWP 20S RGE 32E
BEG 622.39 FT E & 1693.87 FT S OF NW COR RUN S 1043.69 FT N 32 DEG 1 MIN 35 SEC E 1165.45 FT N 56.79 FT W 620 FT TO BEG
-----SEC 14 TWP 20 RNG 32-------
DOEGE ARTHUR G & CAROLE A $1,407.83 3034
677 LAKE JESSUP AVE S
SEC 14 TWP 20S RGE 32E
BEG 646.06 FT S & 660 FT E OF N 1/4 COR RUN N 331.5 FT E 2700 FT TO SHORE LI LAKE HARNEY SWLY ON SHORE LI 400 FT W 2500 FT TO BEG
HOFMANN RICHARD & MITSUKU T $313.42 3035
1466 BRIGHAM LOOP
SEC 14 TWP 20S RGE 32E
BEG 994.91 FT S & 662.31 FT W OF N 1/4 COR RUN S 328.85 FT E W 662.31 FT N 328.85 FT TO BEG
DUBRAVETZ RUDY P JR & TRACY M $372.91 3036
1418 BRIERBURY DR
SEC 14 TWP 20S RGE 32E
BEG 591.6 FT S & 33.50 FT S 76 DEG 27 MIN 16 SEC E OF NE COR OF NW 1/4 OF NW 1/4 RUN S 76 DEG 27 MIN 16 SEC E 647.46 FT S 548.85 FT W TO A PT S 13 DEG E OF BEG N 13 DEG W TO BEG
DUBRAVETZ RUDY P JR & TRACY M $319.06 3037
1418 BRIERBURY DR
SEC 14 TWP 20S RGE 32E
BEG 591.6 FT S OF NE COR OF NW 1/4 OF NW 1/4 RUN S 76 DEG 27 MIN 16 SEC E 33.50 FT S 13 DEG E 100.15 FT W TO A PT S OF BEG N TO BEG
SMITH DONALD C & EDITH K $340.42 3038
P O BOX 475
SEC 14 TWP 20S RGE 32E
BEG 1931.45 FT S & 662.31 FT W OF N 1/4 COR RUN S 328.85 FT W 662.31 FT N 328.85 FT E 662.31 FT TO BEG
SNYDER GLENN R $435.06 3039
62 COLUMBIA DR
SEC 14 TWP 20S RGE 32E
BEG 1981.46 FT S OF N 1/4 COR RUN S 328.85 FT W 662.31 FT N 328.85 FT E 662.31 FT TO BEG
JACKSON DAVID F & PATRICIA A $736.74 3040
2235 BELVEDERE DRIVE
SEC 14 TWP 20S RGE 32E
BEG 1966.06 FT S & 660 FT E OF N 1/4 COR RUN E 1900 FT TO SHORE LI SWLY ON SHORE LI 340 FT W 1900 FT N 330 FT TO BEG
LAWRENCE KEITH A $435.06 3041
4646 THORNLEA RD
SEC 14 TWP 20S RGE 32E

NAME-LEGAL DESCRIPTION TAX-COST

BEG 3289.14 FT S OF N 1/4 COR RUN S 328.83 FT W 662.34 FT N 328.83 FT E 662.34 FT TO BEG
(5 AC)
SNYDER GLENN R $435.06 3042
62 COLUMBIA DR
SEC 14 TWP 20S RGE 32E
BEG 986.49 FT N & 662.33 FT E OF NW COR OF SE 1/4 OF SW 1/4 RUN E 662.34 FT N 328.04 FT W 662.34 FT S 329.63 FT TO BEG
********LAKE HARNEY ACREETTES ********
********PB 11 PG 34 ********
CONSOLATO MARY K $161.81 3043
550 HARNEY HEIGHTS RD
LOT 11 BLK A
WELLWOOD WILLIAM W $156.87 3044
964 HARNEY HEIGHTS RD
LOT 13 (LESS E 357 FT OF S 150 FT) BLK B
WIGGINS LINDA S $543.41 3045
616 HARNEY HEIGHTS RD
LOT 1 BLK C
WIGGINS LINDA S $601.50 3046
616 HARNEY HEIGHTS RD
LOT 2 BLK C
KIRKNEY GREGORY N & LAURA W $165.08 3047
975 MEADE RD
LOTS 15 & 16 BLK C
HELMS KEITH & VONDA $220.52 3048
P O BOX 225
LOTS 17 & 18 BLK C
WHITEHEAD PEGGY G $56.25 3049
212 COACHMAN CT
LOT 6 (LESS S 150 FT OF W 300 FT) BLK D
SEIGLER ROBERT E $157.31 3050
PO BOX 1238
LOT 14 BLK D
SEIGLER ROBERT E $278.63 3051
PO BOX 1238
LOT 15 BLK D
MOORE GARY N & LORI A $251.30 3052
P O BOX 660
LOTS 5 & 6 BLK E
RASH GARRY B & CHERYL A $1,038.12 3053
976 MEADE RD
LOTS 7 & 8 BLK E
SNYDER GLENN R $269.75 3054
62 COLUMBIA DR
LOT 9 BLK E
********LAKE HARNEY RANCH ESTATES ********
********3RD SEC UNRECORDED PLAT ********
REILLY MARY E & $79.43 3055
SAMPSON JUDY M
LOT 14 (LESS S 5 FT FOR RD)
UNRECD PLAN LAKE HARNEY
RANCH ESTATES 3RD SEC
ODOM AGNES CARBONI HEIRS $528.79 3056
C/O GUY ODOM
LOT 32
UNRECD PLAN LAKE HARNEY
RANCH ESTATES 3RD SEC
-----SEC 15 TWP 20 RNG 32-------
HORTON ROBERT T $454.52 3057
P O BOX 392
SEC 15 TWP 20S RGE 32E
NW 1/4 OF NW 1/4 OF NE 1/4
N OF RD
BLACKMORE NELSON & ANNETTE E $1,611.59 3058
BLACKMORE BROCK T JTS
SEC 15 TWP 20S RGE 32E
S 341.16 FT OF W 663 FT OF NW 1/4 OF SW 1/4 OF SW 1/4
BLACKMORE GEORGE N & ANNETTE $750.15 3059
495 FIRST ST
SEC 15 TWP 20S RGE 32E
W 10.15 CH OF SW 1/4 OF SW 1/4 (LESS S 15.26 CH OF W 10 CH & N 253 FT OF E 345 FT)
BUETTNER ELTON N & ROXANNE J $119.58 3060
P O BOX 854
SEC 15 TWP 20S RGE 32E
E 1/2 OF W 1/2 OF E 1/2 OF SW 1/4 OF SW 1/4 (LESS E 228 FT + N 35 FT + RD)
GIENER DAVID M $48.92 3061
980 LAKE HARNEY RD
SEC 15 TWP 20S RGE 32E
E 6.65 CH OF E 2 1/2 CH OF SE 1/4 (LESS S 293.4 FT OF E 150 FT & RD)
GIENER DAVID M $115.72 3062
980 LAKE HARNEY RD
SEC 15 TWP 20S RGE 32E
E 7 1/2 CH OF S 1/2 OF SE 1/4 OF SE 1/4 (LESS S 6.65 CH)
********GENEVA TRACT ********
********PB 2 PG 66 ********
SMITHSON BILLY H $484.76 3063
P O BOX 426
E 1/2 OF LOT 8
GENEVA TRACT IN SEC 15 TWP 20 RGE 32
PB 2 PG 66
GIENER DAVID M $251.94 3064
980 LAKE HARNEY RD
LOTS 18 19 25 + 26
GENEVA TRACT IN
SEC 15 TWP 20 RGE 32
PB 2 PG 66
SCOTT DAVID R $725.59 3065
715 OAKWAY
LOT 22 (LESS NE 25 FT)
BOWEN GLEN & MARGARET L $20.39 3066
NE 25 FT OF LOT 22
GENEVA TRACT IN
SEC 15 TWP 20 RGE 32
PB 2 PG 66
HEWITT THOMAS T $493.69 3067
1378 SE LAKE ST
LOT 41 N OF RD
GENEVA TRACT IN
SEC 15 TWP 20S RGE 32
PB 2 PG 66
HEWITT THOMAS T $36.97 3068
1378 SE LAKE ST
LOT 41 S OF RD
GENEVA TRACT IN
SEC 15 TWP 20 RGE 32
PB 2 PG 66
-----SEC 16 TWP 20 RNG 32-------
GARRETT SCOTT C & ROSIN C $331.34 3069
P O BOX 1903
SEC 16 TWP 20S RGE 32E W 420 FT OF E 854 1/2 FT OF N 429 FT OF NE 1/4 (LESS N 184 FT OF W 157 FT)
SMITH ROSIN E & JAMES C $1,512.57 3070
655 OLD GENEVA RD
SEC 16 TWP 20S RGE 32E
W 11.40 CH OF SE 1/4 OF NE 1/4 (LESS N 466.5 FT OF E 231.84 FT & S 150 FT OF W 605.8 FT & BEG 910.02 FT N OF SW COR RUN N 418.44 FT E 466.27 FT S 418.45 FT W 466.35 FT TO BEG & RD)
SWEAT ROBERT S & MYRA H $461.58 3071
640 PINE AVE
SEC 16 TWP 20S RGE 32E
BEG 1329.95 FT S & 357 FT E OF N 1/4 COR RUN E TO W R/W OLD GENEVA RD S 234.35 FT W TO A PT S OF BEG N TO BEG
WOOD RILEY & MARCELLE $550.07 3072
2500 BASS BLVD
SEC 16 TWP 20S RGE 32E
E 1/2 OF NE 1/4 OF NW 1/4 (LESS N 924 FT)
SWEAT ROBERT S & MYRA H $726.25 3073
640 PINE AVE
SEC 16 TWP 20S RGE 32E
BEG 1760.14 FT E & 1C46.70 FT S OF N 1/4 COR RUN S 261.24 FT N 82 DEG 13 MIN 25 SEC W 474.51 FT S 39.16 FT W 819.03 FT N 272.60 FT E 1294.51 FT TO BEG
ELAM RODGER G $358.05 3074
655 OSCEOLA RD W
SEC 16 TWP 20S RGE 32E
E 660 FT OF N 924 FT OF NE 1/4 OF NW 1/4 (LESS RD)
(13.57 AC)
LEE ROLAND N III & JOAN $392.74 3075
P O BOX 612
SEC 16 TWP 20S RGE 32E
N 1/2 OF NW 1/4 OF SE 1/4 OF NW 1/4
(5 AC)
CARUTHERS BOBBY & DEBORAH S & $691.14 3076
CARUTHERS BOBBY G & JACQUELINE
SEC 16 TWP 20S RGE 32E
E 583.5 FT OF NW 1/4 OF NW 1/4 (LESS S 819.44 FT OF E 417.42 FT + N 20 FT FOR RD)
CARUTHERS BOBBY ET AL $890.44 3077
256 LAKEVIEW DR
SEC 16 TWP 20S RGE 32E
W 326 FT OF E 911.5 FT OF NW 1/4 OF NW 1/4 (LESS N 20 FT FOR RD)
CARUTHERS BOBBY G & JACQUELINE $903.29 3078
C & CARUTHERS DENISE L
SEC 16 TWP 20S RGE 32E
W 326 FT OF E 1237.5 FT OF NW 1/4 OF NW 1/4 (LESS N 20 FT)
KAUFMAN GILBERT & JANICE E $515.05 3079
KAZCURI RIAZ
SEC 16 TWP 20S RGE 32E
N 616 FT & E 25 FT OF W 1/4 OF NW 1/4 OF SW 1/4 N OF SR 46
REDMAN SUSAN A $133.88 3080
P O BOX 1129
SEC 16 TWP 20S RGE 32E
E 1/2 OF NW 1/4 OF NW 1/4
OF SW 1/4
********GENEVA HEIGHTS ********
********PB 3 PG 75 ********
FOLEY JEANETTE $759.17 3081
12669 SNYDER ST
LOT 11
-----SEC 17 TWP 20 RNG 32-------
HENDERSON KENNETH & DEBBIE $611.24 3082
P O BOX 1
SEC 17 TWP 20S RGE 32E
BEG INT ELY LINE SR 46 & S LINE NW 1/4 OF NE 1/4 RUN E 503.8 FT N 1108.35 FT W 326.21 FT S 639.86 FT S 35 DEG 08 MIN 30 SEC W 519 FT S 46 DEG 41 MIN 30 SEC E 60 FT TO BEG
JOHNSON RALPH D & JANICE L $757.46 3083
P O BOX 296
SEC 17 TWP 20S RGE 32E
S 5 CH OF W 12 CH OF SW 1/4
HALLOCK DOUGLAS & MARTHA $218.14 3084
PO BOX 850
SEC 17 TWP 20S RGE 32E
N 50 FT OF W 1/2 OF SW 1/4 OF SE 1/4 OF SW 1/4 (LESS W 30 FT) & W 1/2 OF NW 1/4 OF SE 1/4 OF SW 1/4 S OF RD (LESS W 30 FT)
HALLOCK DOUGLAS & MARTHA $227.96 3085
PO BOX 850
SEC 17 TWP 20S RGE 32E
S 156.71 FT OF N 204.71 FT OF SW 1/4 OF SE 1/4 OF SW 1/4 (LESS RD) & E 1/2 OF NW 1/4 OF SE 1/4 OF SW 1/4 S OF CLAY RD & N 50 FT OF E 1/2 OF SW 1/4 OF SE 1/4 OF SW 1/4
MC GONIGAL BRUCE D $215.67 3086
1580 COCHRAN ROAD
SEC 17 TWP 20S RGE 32E
FROM SW COR OF SE 1/4 OF SE 1/4 OF SE 1/4 RUN W 537.65 FT N 49 DEG 44 MIN 33 SEC W 137.27 FT N 62 DEG 24 MIN 33 SEC W 276.38 FT N 53 DEG 24 MIN 33 SEC W 256.60 FT N 38 DEG 32 MIN 40 SEC E 25.01 FT N 53 DEG 24 MIN 3 SEC W 200 FT N 61 DEG 5 MIN 3 SEC W 128.01 FT TO POB RUN N 61 DEG 5 MIN 3 SEC W 92.82 FT N 1 DEG 22 MIN 10 SEC W 705.03 FT E 256.12 FT S 58 DEG 14 MIN 12 SEC E 260.42 FT S 31 DEG 45 MIN 48 SEC W 720.79 FT TO BEG
WEIGLE JAMES P $307.85 3087
830 ORLANDO AVE N
SEC 17 TWP 20S RGE 32E
BEG 420.05 FT W OF SE COR RUN W 420.05 FT N 312 FT E TO PT N OF BEG S TO BEG (3 AC)
FROEHLICH JAMES K & DANA L $307.85 3088
1611 YINGA TRL

NAME-LEGAL DESCRIPTION TAX-COST

SEC 17 TWP 20S RGE 32E
BEG 420.05 FT W & 626 FT N OF SE COR RUN W 419.29 FT S 312 FT E TO PT S OF BEG N TO BEG (3 AC)
-----SEC 18 TWP 20 RNG 32-------
FOUNTAIN JAMES E JR & DEBRA M $570.30 3089
6250 PERSHING AVE
SEC 18 TWP 20S RGE 32E
S 18 CH OF E 5 CH OF NE 1/4
-----SEC 19 TWP 20 RNG 32-------
COFFMAN WILLIAM G & AUDREY F $517.87 3090
4116 N PINE HILLS RD
SEC 19 TWP 20S RGE 32E
SW 1/4 OF NE 1/4 (LESS RD)
KIMBER JAMES I & HATTIE C $156.11 3091
941 N ORLANDO AVE
SEC 19 TWP 20S RGE 32E
NW 1/4 OF SE 1/4 (LESS NE 1/4 & S 1/4 & RD)
COFFMAN WILLIAM G & AUDREY F $81.75 3092
4116 PINE HILLS RD
SEC 19 TWP 20S RGE 32E
NE 1/4 OF NW 1/4 OF SE 1/4
CLEARE JEREMY A & JOY L $343.77 3093
2305 WILDWOOD
SEC 19 TWP 20S RGE 32E
N 1/2 OF E 1/2 OF NE 1/4 OF SE 1/4 (10 AC)
HENDERSON CAROL C $486.48 3094
P O BOX 560
SEC 19 TWP 20S RGE 32E
S 1/2 OF E 1/2 OF NE 1/4 OF SE 1/4 (10 AC)
-----SEC 20 TWP 20 RNG 32-------
SMITH EMMA & WILLIE $476.74 3095
1911 MULLET LAKE PARK RD
SEC 20 TWP 20S RGE 32E
BEG 53.51 FT S & 40.70 FT S 88 DEG 9 MIN 43 SEC W OF NE COR RUN S 88 DEG 9 MIN 43 SEC W 353.66 FT SWLY ON CURVE 105.28 FT S 462.10 FT E 450 FT N 486.21 FT TO BEG (5.11 AC)
PAYNE LURA M $600.10 3096
1501 TERRACE DR
SEC 20 TWP 20S RGE 32E
BEG NW COR OF E 1/4 OF NW 1/4 OF NE 1/4 RUN E 280.36 FT S 57 DEG 10 MIN 7 SEC E 311.21 FT S 503.88 FT N 79 DEG 25 MIN 39 SEC W 85 FT W 126.60 FT S 86 DEG 29 MIN 14 SEC W 336.83 FT N 861.69 FT TO BEG (7.81 AC)
HUGH FORRESTOR & ELETHIA G $770.10 3097
6375 LIDO CT
SEC 20 TWP 20S RGE 32E
BEG SW COR OF NE 1/4 OF NE 1/4 RUN E 365.60 FT N 617.53 FT N 79 DEG 25 MIN 39 SEC W 241.89 FT W 126.60 FT S 661.41 FT TO BEG (5.42 AC)
FERGUSON DAVID M & JANET W $1,749.94 3098
BOX 517
SEC 20 TWP 20S RGE 32E
N 1/2 OF S 1/2 OF NW 1/4 OF NW 1/4 (LESS E 33 FT) (9.75 AC)
JUDD MARY G $359.17 3099
P O BOX 569
SEC 20 TWP 20S RGE 32E
N 350 FT OF NE 1/4 OF NW 1/4
BOLLS HENRY O & FLORENCE R $1,591.36 3100
180 COCHRAN RD
SEC 20 TWP 20S RGE 32E
S 3/4 OF NW 1/4 OF NW 1/4 (LESS E 33 FT)
LOCKLIN CHARLES R $455.61 3101
P O BOX 112
SEC 20 TWP 20S RGE 32E
BEG 300 FT N OF SE COR OF W 1/4 OF W 1/4 RUN W TO W SEC LINE N 200 FT E TO PT N OF BEG S TO BEG (LESS E 33 FT FOR RD)
FORNER CONSTANCE & $219.57 3102
CATON CYNTHIA D
SEC 20 TWP 20S RGE 32E
BEG NW COR OF NE 1/4 OF SE 1/4 RUN E 330 FT S 330 FT W 300 FT S 300 FT E 600 FT N 300 FT E 360 FT S 30 FT W 300 FT S 960 FT W 690 FT N 330 FT E 30 FT S 300 FT E 600 FT N 300 FT E 30 FT N 330 FT W 660 FT N 660 FT TO BEG & BEG E 1/4 COR RUN S 1320 FT W 630 FT N 30 FT E 600 FT N 600 FT W 600 FT N 30 FT E 300 FT N 30 FT E 300 FT N 600 FT W 300 FT N 30 FT E 330 FT TO BEG
FALLS SHELBY L & SHARON S $1,189.10 3103
206 HOUND RUN PL
SEC 20 TWP 20S RGE 32E
BEG 330 FT W OF NE COR OF SE 1/4 OF SE 1/4 RUN W 384.35 FT S 6 DEG 8 MIN 48 SEC W 571.31 FT ELY ON CURVE 411.38 FT N 3 DEG 21 MIN 49 SEC E 590.50 FT TO BEG (5.313 AC)
BAILEY THOMAS G & ROSEANN M $2,169.03 3104
C/O ROSEANN AMATO
SEC 20 TWP 20S RGE 32E
BEG 1327.32 FT N & 1398.63 FT W OF SE COR RUN W 315.48 FT S 22 DEG 3 MIN 48 SEC E 536.23 FT ELY ON CURVE 320 FT N 2 DEG 24 MIN 44 SEC W 506.31 FT TO BEG (5.021 AC)
HOCK ROH MAI $1,123.39 3105
3A JALAN SERINGIT
SEC 20 TWP 20S RGE 32E
BEG SE COR OF NE 1/4 OF SW 1/4 RUN N 376.76 FT S 84 DEG 47 MIN 52 SEC W 679.16 FT SLY ON CURVE 60.45 FT S 8 DEG 58 MIN 59 SEC E 84.18 FT SLY ON CURVE 123.20 FT S 85 DEG 45 MIN 47 SEC E 679.13 FT TO BEG (5.019 AC)
-----SEC 21 TWP 20 RNG 32-------
ALLEN STRICKLE & CHAMBERS $1,131.06 3106
WEBSONS & CHAMBERS DONALD R
SEC 21 TWP 20S RGE 32E
N 1/2 OF SE 1/4 OF SE 1/4 OF NW 1/4
FOIE $1,119.67 3107
465 HALSTEAD ST N
SEC 21 TWP 20S RGE 32E
BEG SE COR OF SW 1/4 OF NW 1/4 RUN W 474.34 FT S 37 DEG 59 MIN 29 SEC E 711.03 FT N 52 DEG 31 SEC E 392.52 FT N 39 DEG 55 MIN 21 SEC W 424.97 FT TO BEG (5 AC)
GREER OLIN E $230.02 3108
P O BOX 3234
SEC 21 TWP 20S RGE 32E
ALL SE 1/4 OF NE 1/4 OF NW 1/4 N OF ST RD 46
WALTON ELLA J & $355.62 3109
WALTON CAROL L JTS
SEC 21 TWP 20S RGE 32E
W 208.71 FT OF E 417.42 FT OF N 208.71 FT OF NW 1/4 (LESS RD)
NEMETHY JOHN E & HEATHER R $1,121.95 3110
855 REEDY COVE
SEC 21 TWP 20S RGE 32E
BEG 304.47 FT S 39 DEG 55 MIN 21 SEC E OF SE COR OF SW 1/4 OF NW 1/4 RUN S 52 DEG 31 SEC W 191.67 FT S 37 DEG 59 MIN 30 SEC E 611.31 FT N 42 DEG 31 SEC E 242.63 FT NWLY ON CURVE 400.64 FT N 47 DEG 47 MIN 17 SEC W 221.06 FT WLY & SWLY ON CURVE 127.12 FT TO BEG (5.001 AC)
HATFIELD CARL A & GEORGIA S $836.07 3111
1031 COCHRAN RD
SEC 21 TWP 20S RGE 32E
BEG 656.00 FT E OF NW COR RUN S 671.84 FT W 163.02 FT N 671.88 FT E 163.02 FT TO BEG (LESS RD)
JENNINGS RICHARD R & WANDA L $306.02 3112
6 DECATUR RD
SEC 21 TWP 20S RGE 32E
N 362 FT OF W 1/2 OF E 1/2 OF NW 1/4 OF NW 1/4 OF NW 1/4 (LESS RD)
WARD ROBERT L $123.84 3113
BOX 147
SEC 21 TWP 20S RGE 32E
N 65 FT OF S 264 FT OF W 184 FT OF E 3/4 OF NW 1/4 OF NW 1/4
BROWN DEBRA P PERSONAL REP $191.24 3114
P O BOX 1766
SEC 21 TWP 20S RGE 32E
BEG 982.2 FT E + 842.8 FT S OF SW COR OF NW 1/4 OF NW 1/4 RUN S 131.3 FT E 165.8 FT N 131.3 FT W TO BEG
********WHITCOMBS 1ST + 2ND ADDS ********
********TO GENEVA ********
********PB 2 PG 50 ********
JONES GARY & FRANCES D $242.26 3115
P O BOX 962
LOTS 18 & 19 & S 1/2 OF VACD ALLEY ADJ ON N BLK 1 WHITCOMBS 1ST ADD TO GENEVA PB 2 PG 50
MC MILLAN MARGARET J $496.98 3116
23C FIRST ST
LOTS 1 & 2 & 1/2 OF VACD ALLEY ON W BLK 1 WHITCOMBS 1ST ADD TO GENEVA PB 2 PG 50
********GENEVA ********
********PB 2 PG 12 ********
HALLIBURTON LINDA D $288.83 3117
P O BOX 98
LOT 19 (LESS E 6 FT) & LOTS 20 21 & 22 & S 1/2 OF VACD ST ON N & N 11 1/2 FT OF ALLEY ON S BLK 8
HALLIBURTON LINDA D $839.43 3118
P O BOX 98
LOTS 23 TO 27 + N 1/2 OF VAC ALLEY ADJ ON S & S 1/2 OF VACD ST ON N & E 1/2 OF VACD ST ON W BLK 8
WILLIAMS GLENN JR $1,193.64 3119
P O BOX 98
LOTS 28 29 + 30 + S 1/2 OF VAC ALLEY ADJ ON N + WLY 1/2 OF VAC ALLEY ADJ ON E & N 19 FT OF VAC ST ADJ ON S & E 1/2 OF VACD ST ON W BLK 8
SALAZAR JOHN E & JUNE M $407.34 3120
P O BOX 196
LOTS 4 5 & 6 BLK 9 & N 1/2 VACD ALLEY ADJ ON S & S 1/2 OF VACD ST ON N BLK 9
LEE GREGORY E $339.54 3121
P O BOX 756
LOTS 7 8 & 9 & 1/2 OF VACD ALLEY ADJ ON S & S 1/2 OF VACD ST ON N BLK 9
JUDSON RICHARD T & REBECCA L $356.32 3122
P O BOX 982
LOTS 13 14 & 15 & N 1/2 OF VACD ALLEY ADJ ON S & S 1/2 OF VACD ST ON N BLK 9
-----SEC 22 TWP 20 RNG 32-------
GIBBS DOROTHY M $132.44 3123
P O BOX 436
SEC 22 TWP 20S RGE 32E
N 210 FT OF S 724 FT OF W 310 FT OF NE 1/4 OF NE 1/4
JOHNSON LANG $136.50 3124
P O BOX 612
SEC 22 TWP 20S RGE 32E
N 75 FT OF S 225 FT OF W 150 FT OF NE 1/4 OF NE 1/4
PREVATT THOMAS D $1,319.89 3125
P O BOX 433
SEC 22 TWP 20S RGE 32E
N 1/2 OF NW 1/4 OF NW 1/4 OF NE 1/4 (LESS PT W OF RD)
PREVATT THOMAS D $31.02 3126
P O BOX 433
SEC 22 TWP 20S RGE 32E
N 1/2 OF NW 1/4 OF NW 1/4 OF NE 1/4 W OF RD
HOLMES ROBERT E & BRENDA J $1,014.96 3127
5112 CHURCH RD
SEC 22 TWP 20S RGE 32E
SW 1/4 OF NW 1/4 OF NE 1/4
BOATER'S MARINE INC $1,508.44 3128
P O BOX 378
SEC 22 TWP 20S RGE 32E
N 165 FT OF SW 1/4 OF SW 1/4 W OF SR 46 + E OF SR 426
WILLIS MYRON E $337.05 3129
P O BOX 41
SEC 22 TWP 20S RGE 32E
BEG 1571.46 FT N OF S 1/4 COR RUN W 506.5 FT N 111.02 FT S 31 DEG 40 MIN W 280.56 FT E 664.26 FT S 367.06 FT TO BEG (LESS PT SWLY OF LAKE PROCTOR DR)
-----SEC 23 TWP 20 RNG 32-------
KINNAIRD WILLIAM E PERS REP $161.96 3130
ET-AL ATTN PAT KINNAIRD
SEC 23 TWP 20S RGE 32E
W 100 FT OF E 560 FT OF N 228 FT OF E 1/2 OF NW 1/4 OF NE 1/4 (LESS N 30 FT FOR RD)
WARREN KEITH R $490.96 3131
900 MALONE DR
SEC 23 TWP 20S RGE 32E
N 3/4 OF E 1/2 OF NE 1/4 W OF JUNGLE RD N
RODRIGUEZ ALFRED & JUANITA & $233.06 3132
HONDA MILAGROS R JTS
SEC 23 TWP 20S RGE 32E
E 3/2 OF N 3/4 OF SW 1/4 OF NE 1/4 N OF GRADED RD
PAXTON BELLMA E & ANNE L $350.46 3133
P O BOX 335
SEC 23 TWP 20S RGE 32E
S 3.5 CH OF N 7 CH OF W 6 CH OF SW 1/4 OF NW 1/4
WILLIAMS BRYAN L $471.52 3134
730 AIRPORT BLVD E 4H-8
SEC 23 TWP 20S RGE 32E
N 175 FT OF S 525 FT OF E 1/2 OF SE 1/4 (LESS E 40 FT FOR RD)
BROWN JAMES E & MARY L $52.37 3135
244 JUNGLE ROAD N
SEC 23 TWP 20S RGE 32E
E 1/2 OF SE 1/4 (LESS S 2450 FT & N 150 FT OF E 353 FT & RD)
-----SEC 24 TWP 20 RNG 32-------
ROBERTS CHARLES D & CATHY A $883.56 3136
9959 ALOMA BEND LN
SEC 24 TWP 20S RGE 32E
E 412 FT OF W 1322 FT S E 350 FT OF W 910 FT OF S 440 FT OF GOVT LOT 4 S OF LAKE PARK RD & LAKE HARNEY CIRCLE
********LAKE HARNEY SHORES ********
********PB 7 PG 77 ********
SLOAN SALLY S $981.31 3137
PO BOX 402
LOTS 7 & 8 (LESS SELY 25 FT OF LOT 7 & BEG SWLY COR LOT 8 RUN S 55 DEG 17 MIN 30 SEC E 52.86 FT N 41 DEG 58 MIN 44 SEC E 357.84 FT N 55 DEG 17 MIN 30 SEC W 75 FT S 38 DEG 21 MIN 34 SEC W 350.71 FT TO BEG) BLK A
BURNS STEPHEN L & NANCY B $1,359.07 3138
P C BOX 248
LOT 11 (LESS SELY 55 FT) + ALL LOT 12 BLK A
SLOAN SALLY S $539.87 3139
PO BOX 402
ALL BLK B (LESS S 205.54 FT & RD)
********LAKE HARNEY SHORES 1ST ADD ********
********PB 8 PG 19 ********
SLOAN SALLY S $2,730.10 3140
PO BOX 402
NLY 87.5 FT OF LOT 13 & ALL LOT 14
-----SEC 25 TWP 20 RNG 32-------
CARMACK MARGARET C ET AL $2,616.33 3141
TRUSTEES
SEC 25 TWP 20S RGE 32E
BEG NE COR RUN W 789.51 FT S 23 DEG 59 MIN 30 SEC W 147 FT W 92.18 FT N 60 DEG 17 MIN 40 SEC W 242.57 FT W TO PT 100 FT W OF NW COR GOVT LOT 1 S 37 FT S 14 DEG 22 MIN 12 SEC W 374.72 FT S 36 DEG 1 MIN 19 SEC W 54.41 FT S 65 DEG 37 MIN 25 SEC W 70.26 FT S 65 DEG 59 MIN 30 SEC W 109.66 FT S 77 DEG 35 MIN 37 SEC W 102.39 FT W 100 FT S 200 FT N 71 DEG 44 MIN 13 SEC W 105.3 FT N 75 DEG 25 MIN 32 SEC W 103.32 FT S 67 DEG 57 MIN 7 SEC W 215.78 FT N 58 DEG 12 MIN 3 SEC W 117.52 FT N 39 DEG 2 MIN 10 SEC W 388.73 FT W 1323 FT TO W LI OF E 3/4 S TO N LI OF S 1/2 W TO LAKE HARNEY RD SLY ON RD TO ST RD 46 SELY ON R/W TO PT 161.12 FT W OF E LI N 150 FT E 100 FT S 165.03 FT ELY ON R/W 60 FT TO E LI N TO BEG (LESS BEG 63 FT W OF NW COR GOVT LOT 1 RUN SLY ON E WATER LI JANE CREEK TO S LI OF N 200 FT S 76 DEG E 214 FT N 9 DEG 55 MIN 35 SEC E 175 FT N 60 DEG 17 MIN 40 SEC W TO N LI W TO BEG & RD)
REALANDER KENNETH A & LYNN M $1,392.48 3142
117 JANE CREEK DR
SEC 25 TWP 20S RGE 32E
BEG 410.61 FT W + 235.74 FT S OF NE COR OF W 1/2 OF NE 1/4 RUN S 62 DEG 1 MIN 4 SEC E 247.91 FT [illegible] FT S 36 DEG 1 MIN 39 SEC W 55.95 FT S 63 [illegible] 25 SEC W 47.04 FT S 65 DEG 46 MIN 20 SEC W 61.05 FT N 29 DEG 49 MIN 16 SEC W 231.01 FT NELY ON CURVE 75.95 FT TO BEG
SLOAN SALLY $636.38 3143
PO BOX 402
SEC 25 TWP 20S RGE 32E
N 1/2 OF NW 1/4 OF NW 1/4 (LESS N 298.64 FT OF W 729.3 FT & RD)
JEPSON STEPHEN M $1,173.60 3144
P O BOX 437
SEC 25 TWP 20S RGE 32E
BEG 341.26 FT S + 261.58 FT E OF NW COR OF SW 1/4 OF NW 1/4 OF SW 1/4 RUN E 394.57 FT N 1 DEG W 329.68 FT N 70 DEG 46 MIN 30 SEC W 200 FT S 395.96 FT TO BEG
WARBURTON ARDEAN T $458.83 3145
P O BOX 1209
SEC 25 TWP 20S RGE 32E
BEG 574 FT N OF SE COR OF SW 1/4 OF NW 1/4 OF SW 1/4 RUN S 249.93 FT W 220 FT N 329.48 FT SELY ON RD 243 FT TO BEG
JEPSON STEPHEN M $601.74 3146
BOX 437
SEC 25 TWP 20S RGE 32E
W 1/2 OF NW 1/4 OF SW 1/4 S OF ST RD 46 (LESS S 324.07 FT + BEG 574 FT N OF SE COR RUN S 249.93 FT W [illegible] 57 FT N 395.96 FT SELY ON RD 440 FT TO BEG + W 25 FT FOR RD)
LACKEY WALLACE L & HITECHEW $597.60 3147
LINDA & LACKEY WALLACE D ET AL
SEC 25 TWP 20S RGE 32E
S 1/2 OF NW 1/4 OF SW 1/4 OF SW 1/4 (LESS RD)
BURCH BRUCE L & BARBARA J $271.99 3148
P O BOX 132
SEC 25 TWP 20S RGE 32E
BEG 734.25 FT W + 32.19 FT N OF S 1/4 SEC COR RUN N 417.42 FT W 150 FT S 419.46 FT E 150.75 FT TO BEG
-----SEC 26 TWP 20 RNG 32-------
WHITEHEAD PEGGY S $102.89 3149
212 COACHMAN CT
SEC 26 TWP 20S RGE 32E
SLY 208 FT OF ELY 175 FT OF SW 1/4 OF NE 1/4 N OF SR 46
MILLER ROBERT E TRUSTEE $736.04 3150
990 DOUGLAS AVE
SEC 26 TWP 20S RGE 32E
SE 1/4 OF NW 1/4 S OF ST RD 46 (LESS BEG 660 FT E OF SE COR RUN NLY ON C/L OF RD TO SLY LI ST RD 46 NWLY ON SLY LI TO W LI SE 1/4 OF NW 1/4 S TO PT W OF BEG E TO BEG)
HATFIELD RICHARD D $510.99 3151
1419 EAST 19TH ST S
SEC 26 TWP 20S RGE 32E
S 316.35 FT OF N 1335.90 FT OF W 688.30 FT OF E 3/4 OF E 1/2 OF NW 1/4 (5 AC)
SLAUSON HAROLD E III & SUSAN E $610.07 3152
P O BOX 787
SEC 26 TWP 20S RGE 32E
S 316.35 FT OF N 652.70 FT OF W 688.50 FT OF E 3/4 OF E 1/2 OF NW 1/4 (5 AC)
SMITH JAMES E $1,307.98 3153
P O BOX 601
SEC 26 TWP 20S RGE 32E
N 316.35 FT OF W 689.50 FT OF E 3/4 OF E 1/2 OF NW 1/4 (5 AC)
HUDDLE JAMES H $1,618.88 3154
4975 TWIN LAKES RD
SEC 26 TWP 20S RGE 32E
BEG 686.96 FT E & 666.5 FT N OF SW COR OF NW 1/4 OF SW 1/4 RUN N 335 FT W 655.2 FT S 335 FT E 655.78 FT TO BEG
BUONAURO ROBERT J $670.80 3155
14 WASHINGTON ST E
SEC 26 TWP 20S RGE 32E
S 1032 FT OF E 670 FT OF W 1360 FT OF SE 1/4 (LESS S 718 FT OF W 650 FT & RD)
STREIT GLENDA F $537.40 3156
7709 TENNYSON
SEC 26 TWP 20S RGE 32E
E 650 FT OF W 1340 FT OF S 718 FT OF SE 1/4 (LESS S 363 FT OF W 630 FT & RD)
-----SEC 27 TWP 20 RNG 32-------
LIE JOHN D T & AGNES V $1,386.55 3157
1676 WINGSPAN WAY
SEC 27 TWP 20S RGE 32E
BEG 817 FT S + 43.5 FT W OF NE COR OF NW 1/4 OF NE 1/4 RUN S 19 DEG W 50 FT N 71 DEG W 500 FT TO POB RUN N 71 DEG W 180 FT S 19 DEG W 730 FT E 190 FT N 19 DEG W 668.15 FT TO POB
LEWIS WILLIAM E & DIXIE L $363.84 3158
P O BOX 349
E 283.88 FT OF W 901.1 FT OF NW 1/4 OF NE 1/4 N OF ST RD 46
CAMMACK MARGARET C & CAMMACK $319.23 3159
OWEN T ET AL TRUSTEES
SEC 27 TWP 20S RGE 32E
BEG 200 FT N 71 DEG W OF INT E LI SEC & N R/W SR 46 RUN N 158.60 FT N 71 DEG W 1196.70 FT S TO A PT N 71 DEG W OF BEG S 71 DEG E TO BEG & BEG 1470.95 FT N 71 DEG W OF E LI SEC & N R/W SR 46 RUN N 71 DEG W 42.27 FT N 324.33 FT W 168.68 FT N TO N LI SEC E TO A PT N OF BEG S TO BEG (LESS PART IN PB 39 PG 44)
PALMER ANDREW O & KIM L $852.37 3160
P O BOX 905
SEC 27 TWP 20S RGE 32E
N 313.5 FT OF S 343.5 FT OF W 1/2 OF SW 1/4 OF SE 1/4 OF SW 1/4 (LESS W 10 FT)
********LAKE PROCTOR PARK ********
********PB 39 PG 44 ********
CAMMACK MARGARET C & CAMMACK $191.98 3161
OWEN T ET AL TRUSTEES
LOT 1
-----SEC 28 TWP 20 RNG 32-------
INGRIA JOSEPH JR $3,720.71 3162
1818 BROADWAY W
SEC 28 TWP 20S RGE 32E
S 1/4 OF SW 1/4 OF NE 1/4 (LESS E 381.18 FT)
-----SEC 29 TWP 20 RNG 32-------
GARCIA FRANCISCO J JR & $452.30 3163
PRESCOTT TRUDY D
SEC 29 TWP 20S RGE 32E
E 1/2 OF S 440 FT OF N 1/2 OF SW 1/4 OF NW 1/4
PETER KEVIN & VALERIE K $316.85 3164
P O BOX 590
SEC 29 TWP 20S RGE 32E
W 638.25 FT OF NW 1/4 OF SW 1/4 (LESS N 827 FT)
PAVLINEK MARY E $1,607.47 3165
KNIERIM RICHARD & MARY A TCSD
SEC 29 TWP 20S RGE 32E
FR INT NLY LINE HILL STREAM DR & ELY LINE VALLEY STREAM DR RUN S 74 DEG 57 MIN 55 SEC E 323.04 FT N 41 DEG 21 MIN 15 SEC E 1095.81 FT N 39 DEG 34 MIN 32 SEC W 600 FT TO POB RUN N 12 DEG 48 MIN 17 SEC W 324.37 FT SWLY ON CURVE 350 FT S 49 DEG 35 MIN 27 SEC W 378.22 FT S 49 DEG 06 MIN 29 SEC E 378.73 FT TO BEG (5.4 AC)
DELTONA CORP $1,315.09 3166
3250 3RD AVE SW
SEC 29 TWP 20S RGE 32E
BEG 323.04 FT S 74 DEG 57 MIN 55 SEC E OF INT NLY R/W HILL STREAM DR & ELY R/W VALLEY STREAM DR RUN N 41 DEG 21 MIN 15 SEC E 985.81 FT S 5 DEG 33 MIN 18 SEC W 767.23 FT WLY ON CURVE 509.45 FT N 74 DEG 57 MIN 55 SEC W 90 FT TO BEG (5.38 AC)
KEENE ROY J & PENNY L $1,120.75 3167
540 PINESONG DR
SEC 29 TWP 20S RGE 32E
BEG 1326.61 FT N & 673.77 FT E OF SE COR RUN E 462.54 FT S 8 DEG 26 MIN 33 SEC E 302.61 FT S 84 DEG 47 MIN 32 SEC W 380.36 FT N 16 DEG 36 MIN 32 SEC W 551.23 FT TO BEG (5.002 AC)
SCHROEDER BERND & STEFANIE $1,121.47 3168
MINSTERKEHRE 7
SEC 29 TWP 20S RGE 32E
BEG NW COR OF SE 1/4 OF SW 1/4 RUN E 132.44 FT S 49 DEG 49 MIN 51 SEC E 556.03 FT SWLY ON CURVE 130 FT N 18 DEG 32 MIN 44 SEC W 817.06 FT N 182.87 FT TO BEG (5.003 AC)
LEE MATILING & THOYOON $1,190.19 3169
GEN POST OFFICE
SEC 29 TWP 20S RGE 32E
FROM SW COR RUN E 796.96 FT N 1 DEG 10 MIN 25 SEC W 80.46 FT N 81 DEG 34 MIN 42 SEC E 1163.97 FT TO POB RUN N 5 DEG 16 MIN 38 SEC W 560.86 FT NELY ON CURVE 203.14 FT SELY ALONG WLY R/W SEMINOLE WOODS BLVD 649.49 FT S 81 DEG 34 MIN 42 SEC W 555.28 FT TO BEG (5.308 AC)
-----SEC 30 TWP 20 RNG 32-------
PERDAAVIS LUCILLE P $921.71 3170
P O BOX 72
SEC 30 TWP 20S RGE 32E
BEG 679.39 FT E FO SW COR OF NE 1/4 RUN E 848.22 FT N 58 DEG 30 MIN W 994.74 FT S 513.60 FT TO BEG (5 AC)
BENOIT NESTLY $2,941.83 3171
1660 SUNSET TRL
SEC 30 TWP 20S RGE 32E
BEG 996.07 FT W & 318.36 FT N 58 DEG 30 MIN W OF E 1/4 COR RUN N 1160.26 FT W 313.50 FT S 969.37 FT S 58 DEG 30 MIN E 367.68 FT TO BEG
-----SEC 31 TWP 20 RNG 32-------
CULLIS EDWIN A & MARGARET D $292.05 3172
5060 FREEDOM TRL
SEC 31 TWP 20S RGE 32E
BEG 449.86 FT S & 20 FT E OF W 1/4 COR RUN E 555.22 FT S 1 DEG 44 MIN 11 SEC E 434.83 FT W 576.09 FT N 423.66 FT TO BEG (5.50 AC)
THOMPSON BRUCE L $550.56 3173
P O BOX 1163
SEC 31 TWP 20S RGE 32E
N 352.10 FT OF SW 1/4 OF NW 1/4 (LESS N 332.10 FT OF W 675.25 FT & W 20 FT FOR RD)
THARP JEFFREY D & KAREN J $1,716.95 3174
5007 FREEDOM TR
SEC 31 TWP 20S RGE 32E
S 332.10 FT OF N 685.49 FT OF SW 1/4 OF NW 1/4 (LESS W 673.07 FT)
BURNS LARRY L $1,203.01 3175
3681 GENOVA CT
SEC 31 TWP 20S RGE 32E
BEG 1297.92 FT N 1 DEG 21 MIN 31 SEC E & 1236.312 FT E OF S 1/4 COR RUN N 1 DEG 46 MIN 43 SEC W 1037.63 FT N 75 DEG 43 MIN E 125.16 FT E 516.50 FT S 1 DEG 46 MIN 43 SEC E 848.16 FT E 219.26 FT S 1 DEG 46 MIN 20 SEC E 252.22 FT E 10 DEG 15 MIN 34 SEC W 77.22 FT W 884.37 FT TO BEG (19.88 AC)
-----SEC 32 TWP 20 RNG 32-------
VINING DOUGLAS T $711.50 3176
P O BOX 1148
SEC 32 TWP 20S RGE 32E
BEG NW COR OF SE 1/4 OF SE 1/4 RUN W 437.81 FT S 43 DEG 49 MIN 50 SEC E 1136.02 FT N 46 DEG 10 MIN 10 SEC E 195 FT N 43 DEG 49 MIN 50 SEC W 566.63 FT N 46 DEG 10 MIN 10 SEC E 210 FT S 43 DEG 49 MIN 50 SEC E 210 FT S 46 DEG 10 MIN 10 SEC W 195 FT S 43 DEG 49 MIN 50 SEC E 332.63 FT N 46 DEG 10 MIN 10 SEC E TO WLY R/W SR 13 N TO A PT E OF BEG W TO BEG
WISDOM JAMES M $2,741.12 3177
1660 ONON-CAGA DR
SEC 32 TWP 20S RGE 32E
BEG 350 FT S 1 DEG 14 MIN 11 SEC E OF NW COR RUN S 1 DEG 14 MIN 11 SEC E 470 FT N 61 DEG 56 MIN 23 SEC E 831.38 FT NLY ON CURVE 99.62 FT N 1 DEG 10 MIN 25 SEC W 30 FT S 86 DEG 33 MIN 58 SEC W 727.09 FT TO BEG (5.02 AC)
BOWERS JAMES C & MARLENE A $3,900.33 3178
1670 ONONDAGO DR
SEC 32 TWP 20S RGE 32E
BEG 499.27 FT E OF SW COR OF NW 1/4 OF NW 1/4 RUN E 500 FT N 499.68 FT WLY ON CURVE 150 FT S 25 DEG 16 MIN 33 SEC W 819.38 FT TO BEG (5.384 AC)
TORRES JULIO C & $1,127.05 3179
CAMACHO LUIZ M
SEC 32 TWP 20S RGE 32E
BEG 383 FT W & 1326.01 FT S OF NE COR RUN S 84 DEG 23 MIN 4 SEC W 351.26 FT S 7 DEG 29 MIN 2 SEC W 461.2 FT ELY ON CURVE 270 FT E 175 FT NLY ON CURVE 39.27 FT N 500.6 FT W 50 FT TO BEG
STEVENS SCOTT T & PATRICIA $1,118.45 3180
950 LAKE MARION DR
SEC 33 TWP 20S RGE 32E
BEG 330 FT N OF E 1/4 COR RUN W 207.31 FT S 1057.00 FT E 204.72 FT N TO BEG (5.001 AC)
PANDERASIS LINDA S & EDWARD P $3,607.89 3181
1228 SIOUX CT
SEC 32 TWP 20S RGE 32E
BEG 550 FT S & 250 FT W OF INT SLY R/W SEMINOLE WOODS BLVD & W R/W PINE HILL BLVD RUN N 69 DEG 10 MIN 43 SEC W 508.58 FT S 6 DEG 35 MIN 35 SEC W 560.56 FT SLY & SELY ON CURVE 251.72 FT N 35 DEG 42 MIN 36 SEC E 691.73 FT TO BEG (5.146 AC)
BARBER GAIL L $1,842.24 3182
1228 SIOUX CT
SEC 32 TWP 20S RGE 32E
BEG INT W R/W SR 13 & N R/W SIOUX CT RUN N 745.38 FT W 250 FT S 35 DEG 42 MIN 36 SEC W 491.73 FT SELY ALONG N R/W SIOUX CT TO BEG (8.112 AC)
KLARER BRUNO $1,171.08 3183
ALLENMOOSSTRASSE 127
SEC 32 TWP 20S RGE 32E
BEG 497.33 FT N 49 DEG 4 MIN 37 SEC E OF SE COR OF N 1/2 OF NW 1/4 RUN N 49 DEG 4 MIN 37 SEC E 365 FT S 40 DEG 55 MIN 23 SEC E 579.84 FT SWLY ON CURVE 39.27 FT S 49 DEG 4 MIN 37 SEC W 336 FT N 40 DEG 55 MIN 23 SEC W 604.84 FT TO BEG (5.008 AC)
-----SEC 33 TWP 20 RNG 32-------
PAYSON FRANK SR + RICHARD $137.18 3184
1013 2ND AVE
SEC 33 TWP 20S RGE 32E
BEG 30 FT W + 567.73 FT S OF NE COR OF SEC RUN W 208.73 FT S 208.73 FT E 208.73 FT N 208.73 FT TO BEG
PAYSON FRANK SR + $137.18 3185
RICHARD MAE
SEC 33 TWP 20S RGE 32E
BEG 239.73 FT W + 567.73 FT S OF NE COR OF SEC RUN W 208.73 FT S 208.73 FT E 208.73 FT N 208.73 FT TO BEG
MORRIS PATRICIA D $303.81 3186
370 MC LAIN LANE
SEC 33 TWP 20S RGE 32E
W 100 FT OF E 400 FT OF S 200 FT OF N 1163 FT OF NW 1/4 OF NE 1/4
ANACOSTIA LP $1,029.28 3187
58 SWEETWATER CREEK CIR
SEC 33 TWP 20S RGE 32E
BEG 247.1 FT N OF SE COR OF NE 1/4 OF NW 1/4 RUN N 65 DEG W 109 1/2 FT N ON DITCH TO N LI OF SEC E TO NE COR OF NE 1/4 OF NW 1/4 S 635.5 FT S 59 DEG 20 MIN E 286.35 FT SWLY ON ST RD 426 TO PT S 65 DEG E OF BEG N 65 DEG W 191 FT TO BEG (LESS N 330.8 FT)
SERGI MICHAEL J & $1,161.20 3188
DUQUETTE LEANNE Y TCSD
SEC 33 TWP 20S RGE 32E
BEG 779.35 FT S + 400 FT W OF NE COR OF NW 1/4 OF NE 1/4 RUN S 169 FT W 290.9 FT N 45 DEG 34 MIN W 76.2 FT NELY ON RD 316.62 FT S 45 DEG 34 MIN E 179.2 FT TO BEG
SUNDVALL TIMOTHY R & LINDA S $242.26 3189
P O BOX 813
SEC 33 TWP 20S RGE 32E
N 210 FT OF S 310 FT OF N 1/2 OF SW 1/4 OF SW 1/4 (LESS E 271.30 FT) (5.01 AC)
BUSH BILLY T & ELIZABETH $1,077.89 3190
546 BERGEN AVE
SEC 33 TWP 20S RGE 32E
S 208.7 FT OF N 626.1 FT OF E 1/2 OF SE 1/4 OF SE 1/4
JOHNSON GERTURE $297.71 3191
2221 MAIN ST
SEC 33 TWP 20S RGE 32E
BEG 313.7 FT N OF SE COR RUN W 420 FT N 76.5 FT W 241 FT N 97.5 FT E 661 FT S 174 FT TO BEG (LESS E 25 FT FOR RD)
COBBS WILLIE J $287.20 3192
P O BOX 1968
SEC 33 TWP 20S RGE 32E
S 208.7 FT OF E 1/2 OF SE 1/4 OF SE 1/4 (LESS N 100 FT OF E 300 FT & W 300 FT)
ALLEN FRANKLIN T & KAREN L $4,629.47 3193
P O BOX 203
SEC 33 TWP 20S RGE 32E
BEG NE COR OF NW 1/4 OF NW 1/4 RUN N 275 FT S 61 DEG 58 MIN 4 SEC W 847.35 FT SELY ON CURVE 209.21 FT N 65 DEG 1 MIN 4 SEC E 734.99 FT N 63.57 FT TO BEG (5.05 AC)
SALOMONE AMELIA $1,130.88 3194
7470 VALENCIA DR
SEC 33 TWP 20S RGE 32E
BEG 577.64 FT S & 30 FT W OF NE COR OF NW 1/4 OF NW 1/4 RUN S 318.16 FT N 57 DEG 30 MIN 23 SEC W 833.01 FT NELY ON CURVE 435 FT E 646.61 FT TO BEG (5.005 AC)
MARGERUM PATTY R $1,137.25 3195
PO BOX 485
SEC 33 TWP 20S RGE 32E
BEG 1093.85 FT S & 30 FT W OF NE COR OF NW 1/4 OF NW 1/4 RUN S 231.27 FT E 30 FT S 96.94 FT N 86 DEG 30 MIN 54 SEC W 155 FT N 86 DEG 32 MIN 39 SEC W 944.03 FT NELY ON CURVE 124 FT S 57 DEG 30 MIN 23 SEC E 833.01 FT TO BEG (5.073 AC)
-----SEC 34 TWP 20 RNG 32-------
EVANS-REIS TRACEY $736.44 3196
1010 WILLA LAKE CIR
SEC 34 TWP 20S RGE 32E
BEG 33 FT S & 319.96 FT E OF N 1/4 COR RUN S TO A PT 590.77 FT N OF S LI OF NW 1/4 OF NE 1/4 E 219.58 FT N TO A PT E OF BEG W TO BEG
ANTOINE RICHARD C & $616.13 3197
MC LEOD ANN MARIE
SEC 34 TWP 20S RGE 32E
BEG 33 FT S & 669.73 FT E OF N 1/4 COR RUN S 638.86 FT E 367.13 FT N 146 FT N 43 DEG 13 MIN 31 SEC W 150.86 FT N 385 FT W 195.20 FT TO BEG
DAVIS THEODORE & DOROTHY L $65.23 3198
1402 CARDINAL ST
SEC 34 TWP 20S RGE 32E
N 1/2 OF N 1/2 OF N 208.7 FT OF S 313 FT OF W 417.4 FT OF N 1/2 OF NW 1/4 OF NW 1/4 OF SW 1/4
DAVIS THEODORE & DOROTHY L $65.23 3199
1402 CARDINAL ST
SEC 34 TWP 20S RGE 32E
S 1/2 OF N 1/2 OF N 208.7 FT OF S 313 FT OF W 417.4 FT OF N 1/2 OF NW 1/4 OF NW 1/4 OF SW 1/4
PIGOTT VICTORIA $95.72 3200
938 CLOVERLEAF BLVD
SEC 34 TWP 20S RGE 32E
E 1 AC OF W 2 AC OF N 209.71 FT OF SW 1/4 OF SW 1/4 (LESS S 10 FT) & N 10 FT OF S 20 FT OF N 209.71 FT OF W 208.70 FT OF SW 1/4 OF SW 1/4
BUSH SARAH D & $491.57 3201
BUSH ROLLIS
SEC 34 TWP 20S RGE 32E
BEG 710.71 FT N + 30 FT E OF SW COR RUN E 463.13 FT N 240 FT W 463.13 FT S 240 FT TO BEG
FULLER C $65.93 3202
4481 HIGHLAND BLVD
SEC 34 TWP 20S RGE 32E
N 102.53 FT OF S 615.18 FT OF E 382.4 FT OF SW 1/4 OF SW 1/4
FULLER C $65.93 3203
4481 HIGHLAND BLVD
SEC 34 TWP 20S RGE 32E
N 102.53 FT OF S 410.12 FT OF E 382.4 FT OF SW 1/4 OF SW 1/4
FULLER JOHN L $65.93 3204
4481 HIGHLAND BLVD
SEC 34 TWP 20S RGE 32E
N 102.53 FT OF S 307.59 FT OF E 382.4 FT OF SW 1/4 OF SW 1/4
FULLER ALFONSO C/O $65.73 3205
JOHN L FULLER
SEC 34 TWP 20S RGE 32E
N 102.53 FT OF E 382.4 FT OF SW 1/4 OF SW 1/4
BELLAMY MARTHA L $89.72 3206
447 SNOWHILL RC
SEC 34 TWP 20S RGE 32E
BEG 718.71 FT N & 228.7 FT E OF SW COR RUN E 190 FT N 210 FT W 190 FT S 210 FT TO BEG
BELLAMY JAMES & ETHEL $98.71 3207
4318 PRINCE HALL BLVD
SEC 34 TWP 20S RGE 32E
BEG 718.71 FT N & 10 FT E OF SW COR RUN E 140 FT S 100 FT E 102 FT N 125 FT W 242 FT S 25 FT TO BEG
-----SEC 29 TWP 20 RNG 33-------
PREVATT CARLTON E $3,070.56 3208
BOX 245
SEC 29 TWP 20S RGE 33E
W 1/2 OF NW 1/4 & W 335 FT OF E 1/2 OF NW 1/4 & NW 1/4 OF SW 1/4 (LESS N 825 FT) & W 335 FT OF NE 1/4 OF SW 1/4
PREVATT CHARLES F JR & $93.92 3209
GURLEY GREGORY ET AL ET AL
SEC 29 TWP 20S RGE 33E
SW 1/4 S OF ST RD 46
PREVATT THOMAS D $927.49 3210
P O BOX 433
SEC 29 TWP 20S RGE 33E
SW 1/4 OF SW 1/4 N OF ST RD 46 & W 75 FT OF SE 1/4 OF SW 1/4
-----SEC 30 TWP 20 RNG 33-------
ORRMIS MICHAEL C J & HOPE M $259.66 3211
1977 LA PALOMA CIR
SEC 30 TWP 20S RGE 33E
BEG 280.65 FT S & 866.17 FT S OF NW COR OF SE 1/4 OF SE 1/4 RUN S 175.86 FT S 80 DEG 53 MIN 50 SEC E 227.15 FT N 212.86 FT W 226.33 FT TO BEG
********REST HAVEN ********
********PB 7 PGS 57 + 58 ********
********AND AMENDED PLAT ********
HALLEY WILLIAM J III $1,189.38 3212
133 MINNEHAHA CIR
PT OF LOT A DESC AS BEG NW COR RUN S 705.68 FT E 105 FT N 705.68 FT W 105 FT TO BEG BLK 1
BATTLE WARREN N JR $1,165.72 3213
3686 LAKE HARNEY CIR
LOT 17 BLK 1 (LESS BEG SE COR RUN N 15 DEG 49 MIN E 632.2 FT N 75 DEG 43 MIN W 10.9 FT S 17 DEG 22 MIN W 591.45 FT S 52 DEG 45 MIN E 31.05 FT TO BEG)
********REST HAVEN SUBDS AMENDED ********
********PLAT OF PART ********
********PB 15 PG 9 ********
CARADIES LORRAINE C $643.67 3214
336 REST HAVEN AVE
LOT 2
AMENDED PLAT OF PART OF REST HAVEN SUBDS
PB 15 PG 9
-----SEC 01 TWP 21 RNG 29-------
DAWSON WILLIAM R $7,937.65 3215
1030 ST RD 434 W
SEC 01 TWP 21S RGE 29E
BEG 927 FT W OF NE COR RUN S 500 FT W TO W LI OF E 1/2 OF NE 1/4 OF NE 1/4 N 500 FT E TO BEG
& 01-21-29-5CR-0100-0050
PT OF TRACT 1 DESC AS BEG 591.63 FT E OF NW COR TRACT 1 RUN E 11.65 FT S 500 FT W TO A PT S OF BEG N TO BEG
SANLANDO SPRINGS
PB 7 PG 1
TOWNSHIP PLAZA ASSOCIATES LTD $5,809.41 3216
ATTN ALVIN A LEITMAN
SEC 01 TWP 21S RGE 29E
BEG NE COR RUN W 200 FT S 200 FT E 200 FT N 200 FT TO BEG
********KNOLLWOOD 3RD ADD AMENDED ********
********PLAT ********
********PB 14 PG 62 ********
OWENS ROBERT D & JOAN C $2,737.72 3217
ARCHITECT AIA
LOT 3 BLK B
********LONGWOOD PROFESSIONAL CENTER ********
********ORB 1611 PG 536 ********
KRAMER ROBERT C & SANDRA S $1,858.37 3218
937 GOLFSIDE DR
UNIT D
********SANLANDO COUNTRY CLUB ********
********ESTATES ********
********PB 11 PG 55 ********
PARRON ANNETTE $1,403.92 3219
1650 OAK VALLEY DR
LOT 6 BLK E
LOPER CHARLES E $499.35 3220
306 EARL ST
LOT 9 BLK E
LOPER CHARLES E $2,954.41 3221
306 EARL ST
LOT 10 (LESS E 84 FT OF N 15 FT) BLK E
JACKSON PAUL W JR + $2,318.26 3222
MARY LOU
LOT 4 BLK F
********KNOLLWOOD 1ST ADD ********
********PB 13 PG 1 ********
AVIDON GLEAN S & SHARON [illegible] 3223
P O BOX 521225
LOT 1 BLK 1
********SANLANDO SPRINGS ********
********(ALL TRACTS) ********
********PB 6 PG 32 ETC ********
WALTON ROBERT E TRUSTEE $5,971.97 3224
4500 HALLELUJAH WAY
N 175 FT OF + 150 FT OF E 461.65 FT OF N 377.5 FT OF TRACT 1 + 25 FT ST ADJ ON N SANLANDO SPRINGS
PB 7 PG 1
ROBBIN PHILIP $6,031.43 3225
716 VIA BELLA
BEG 25 FT N & 781.9 FT E OF NW COR TRACT 2 RUN S 200 FT E 125 FT N 200 FT W 125 FT TO BEG
GERMANO EVA $89.22 3226
1149 ROXBORO RC
BEG 25 FT E & 25 FT N OF SE COR TRACT 2 RUN N 156.5 FT E 100 FT S 156.5 FT W 100 FT TO BEG
OSBORN CRAIG L & ROBIN C $247.93 3227
1521 PEARL ST
LOTS 7 + 8 + N 29 FT OF LOTS 17 + 18 BLK H TRACT 3
PARRON ANNETTE TRUSTEE $378.62 3228
ET AL
LOTS 1 & 2 BLK A TRACT 6
SANDLAND GEORGE W JR & MARY B $1,757.98 3229
303 ADAIR AVE
LOTS 12 & 13 BLK B TRACT 6
PRATT WILLIAM T JR $2,567.97 3230
+ DONNA L
LOTS 5 + 6 BLK F TRACT 6
SHUBERT JACK JR $2,587.61 3231
121 PINE AVE W
LOTS 9 & 10 BLK F TRACT 6
DIAZ PABLO $167.39 3232
636 OGDEN AVE
E 225 FT OF BLK B

NAME-LEGAL DESCRIPTION — TAX-COST

TRACT 7

MARTINEZ NORA $511.48 3233
P O BOX 689
LOT 8 BLK A
SANLANDO SPRINGS REPLAT OF TRACT 57
PB 9 PG 49

MARTINEZ NORA $230.53 3234
P O BOX 689
LOT 9 BLK A
SANLANDO SPRINGS REPLAT OF TRACT 57
PB 9 PG 49

HUMPHREY CLYDE H & CONSTANCE P $1,269.95 3235
P O BOX 1270
LOTS 10 + 11 BLK A
SANLANDO SPRINGS REPLAT OF TRACT 57
PB 9 PG 49

WILSHAW RICHARD W & THEODORA J $225.75 3236
890 WHITEOAK DR
LOT 13 BLK A
SANLANDO SPRINGS REPLAT OF TRACT 57
PB 9 PG 49

CULBERSON CHRISTOPHER G & JUDY $1,199.21 3237
1311 BOYER ST
LOTS 5 & 6 BLK C TRACT 10

PERFORMANCE PROPERTIES INC $639.85 3238
P O BOX 520359
BLK O (LESS N 220 FT) TRACT 10

PERFORMANCE PROPERTIES INC $599.62 3239
P O BOX 520359
N 110 FT OF BLK D TRACT 10

LOTT ROGER A & ADDIE F $3,321.69 3240
398 HATTIE DR
LOTS 15 16 & 17 BLK B TRACT 11

DRAKE FRANK M & JACQUELINE D $2,191.55 3241
1630 BARTON ST W
LOTS 12 & 13 BLK C TRACT 11

SEMEX INC $2,435.79 3242
330 ALLISON
LOTS 1 2 & 3 BLK D TRACT 11

COOPERIDER ANTHONY B & KATHLEEN M $3,483.56 3243
LOTS 1 & 2 BLK D TRACT 12

HATCH MARTHA $2,222.64 3244
1700 BARTON ST
LOT 3 & BEG MOST SLY COR RUN ELY ON RD 12 FT NWLY TO PT ON NWLY LINE LOT 4 20 FT SWLY OF NLY COR NLY 20 FT TO NLY COR SELY TO BEG BLK E TRACT 12

NELSON THOMAS A $1,590.64 3245
1570 ARDEN ST
LOTS 21 & 22 BLK F TRACT 14

ADAMS FRANK A & CHERYL A $1,277.91 3246
1040 HOBSON ST
LOTS 14 & 15 BLK D TRACT 16

STENCZAK ADAM J & DOLORES M $578.71 3247
1070 NORTH ST
LOT 12 + W 40 FT OF LOT 13 BLK H TRACT 16

MCLARRY L S & CLIFFORD I $4,127.99 3248
P O BOX 758
LOTS 13 TO 15 BLK E TRACT 24

CROSSEN DONNIE E $1,003.93 3249
319 NELSON AVE
LOTS 3 & 4 BLK A TRACT 31

GROTE EVELYN $1,781.92 3250
470 WILFRED AVE
LOT 10 + S 10 FT OF W 135 FT OF LOT 12 + W 135 FT OF LOT 13 + LOT 15 (LESS E 15 FT) BLK A TRACT 31

LUCA THERESA E $498.73 3251
HOWRY ROBERT
LOTS 11 12 & 13 BLK C TRACT 31

I S I S PROGRAMS INC $1,097.86 3252
1219 CYPRESS ST
LOT 13 BLK D TRACT 51

I S I S PROGRAMS INC $207.50 3253
1219 CYPRESS ST
LOT 14 BLK D TRACT 51

DEAS JAMES E $4,391.74 3254
470 CENTRAL PKWY W
BLK A (LESS E 507.25 FT & RD) TRACT 55

DEAS JAMES E $490.32 3255
470 CENTRAL PKWY W
BLK B (LESS W 496 FT & RD) TRACT 55

JANETTY FREDRICK M $1,445.10 3256
1835 NORTH ST
LOTS 5 6 & 7 BLK B TRACT 57

WERMUTH ERIC $335.31 3257
P O BOX 300135
W 100 FT OF N 140 FT OF S 470 FT OF PART MARKED RESERVED FOR GOLF TRACT 58

PADILLA PATRICIA A $818.38 3258
1925 NORTH ST
N 10 FT OF LOT 5 & ALL LOTS 6 & 7 BLK A TRACT 59

SLOVAK GEORGE E $57.76 3259
C/O HEART HERTELL
LOT 10 BLK E TRACT 64

GOFF ROBERT C $27.86 3260
413 PRAIRIE LAKE DR
W 1/2 OF LOT 20 (LESS ST RD 400) BLK B TRACT 67

SCHOLZ PEGGY Y $159.09 3261
101 E CITRUS ST
LOT 11 BLK D (LESS ST RD 400) TRACT 67

BARNETT BANK OF CENTRAL FLA $639.50 3262
201 ORANGE AVE S
LOTS 1 & 2 (LESS RD ON E) BLK H TRACT 67

BARNETT BANK OF CENTRAL FLA $1,139.07 3263
201 ORANGE AVE S
LOTS 4 TO 8 BLK H TRACT 67

BARNETT BANK OF CENTRAL FLA $229.50 3264
201 ORANGE AVE S
LOT 9 BLK H TRACT 67

BARNETT BANK OF CENTRAL FLA $229.50 3265
201 ORANGE AVE S
LOT 10 BLK H TRACT 67

BARNETT BANK OF CENTRAL FLA $357.45 3266
201 ORANGE AVE S
LOTS 11 & 12 BLK H (LESS ST RD 400) TRACT 67

BARNETT BANK OF CENTRAL FLA $540.26 3267
201 ORANGE AVE S
LOTS 13 14 & 15 (LESS ST RD 400 ON W & S 33 FT FOR RD) BLK H TRACT 67

BARNETT BANK OF CENTRAL FLA $425.43 3268
201 ORANGE AVE S
LOTS 16 & 17 (LESS S 33 FT FOR RD) BLK H TRACT 67

BARNETT BANK OF CENTRAL FLA $443.30 3269
201 ORANGE AVE S
LOTS 18 & 19 (LESS S 33 FT FOR RD) BLK H TRACT 67

BARNETT BANK OF CENTRAL FLA $498.62 3270
201 ORANGE AVE S
LOTS 20 & 21 (LESS RD ON S) BLK H TRACT 67

BARNETT BANK OF CENTRAL FLA $452.54 3271
201 ORANGE AVE S
LOTS 22 TO 24 (LESS RDS ON S & E) BLK H TRACT 67

DIAS MARY L $771.63 3272
269 CITRUS ST W
E 40 FT OF LOT 20 & W 36 FT OF LOT 21 BLK C TRACT 68

SMITH SARAH E LIFE EST $857.65 3273
(SMITH SARAH E TRUSTEE)
LOT 21 + W 1/2 OF LOT 22 BLK E TRACT 68

JONES DALE S TRUSTEE $4,174.55 3274
P O BOX 280
PT OF LOTS 11 TO 14 BLKS A & D & PT OF LOTS 11 & 12 BLK E & VACD STS DESC AS BEG 25 FT S 1 DEG 54 MIN 35 SEC W & 339.75 FT W OF NE COR OF SW 1/4 OF SE 1/4 RUN S 1 DEG 54 MIN 25 SEC W 724.31 FT N 88 DEG 5 MIN 35 SEC W 7.3 FT NWLY ON CURVE 199.22 FT N 1 DEG 54 MIN 25 SEC E 589.06 FT E 135.08 FT TO BEG TRACT 71

DSJ NORTH ALTAMONTE CO $4,039.46 3275
P O BOX 280
PT OF LOTS 1 TO 4 & 21 TO 24 BLKS B & C & VACD ST DESC AS BEG 25 FT S 1 DEG 54 MIN 25 SEC W & 588.69 FT E OF NW COR OF SW 1/4 OF SE 1/4 RUN S 1 DEG 54 MIN 25 SEC W 389.06 FT NWLY ON CURVE 160.26 FT N 1 DEG 54 MIN 25 SEC E 541.50 FT E 159.86 FT TO BEG TRACT 71

NELSON ROY T + KAREN Y $1,433.07 3276
LOT 16 BLK C TRACT 73

NELSON ROY T & KAREN $303.40 3277
990 ARDEN STREET
LOTS 17 + 18 BLK C TRACT 73

PLUMMER VERNA A $43.29 3278
1237 NE 128TH ST
LOTS 23 + 24 BLK D TRACT 73

GUBA JACK + BARBARA H $1,659.07 3279
93C CHARLOTTE ST
LOTS 10 11 16 & 17 BLK G TRACT 73

KEYES FLA PROPERTIES LTD-85 $15,662.76 3280
1180 SPRING CENTER SOUTH BLVD
S 70.8 FT OF LOTS E & F (LESS E 636 FT OF LOT E & W 317.5 FT OF LOT F) & LOTS G & H (LESS E 636 FT OF LOT H & W 317.5 FT OF LOT G) TRACT 75

HART JAMES V E $2,567.47 3281
DINAURO LYNN L TCSO
LOTS 1 + 2 BLK C TRACT 76

LONG BERNARD T $2,489.75 3282
895 FRANKLIN ST
LOTS 1 TO 3 BLK E TRACT 76

HARDING ROBERT E & VICKI S $115.05 3283
1020 FRANCIS ST
LOTS 23 & 24 BLK F TRACT 76

POPE EDWARD W $1,232.47 3284
955 FRANCIS ST
LOTS 5 + 6 BLK G TRACT 76

SIMPSON ALFRED JR $115.05 3285
301 CENTRAL ST
LOTS 21 & 22 BLK E TRACT 77

REIN AHEA $228.02 3286
1877 WINGFIELD DR
LOTS 5 TO 8 BLK F TRACT 77

REIN AHEA $2,943.08 3287
1877 WINGFIELD DR
LOTS 15 TO 18 BLK F TRACT 77

JONES BEULAH B $98.75 3288
741 COMSTOCK AVE W
LOT 14 & W 35 FT OF LOT 15 BLK G TRACT 77

--------SEC 02 TWP 21 RNG 29--------

RIDGEWOOD PROPERTIES INC $95,189.01 3289
C/O PROPERTY TAX CONTROL CO
SEC 02 TWP 21S RGE 29E
BEG 160.52 FT N OF NW COR OF NE 1/4 OF SW 1/4 RUN N 498.18 FT N 58 DEG 53 MIN 58 SEC E 358.74 FT N 45 FT E TO WLY LI ST RD 400 S 10 DEG 01 MIN 51 SEC W 540.95 FT S 6 DEG 36 MIN 14 SEC W 88.05 FT W 265.72 FT TO BEG

RIDGEWOOD PROPERTIES INC $3,657.40 3290
C/O PROPERTY TAX CONTROL CO
SEC 02 TWP 21S RGE 29E
SE 1/4 OF NW 1/4 W OF ST RD 400 + E OF RY (LESS BEG NW COR OF NE 1/4 OF SW 1/4 RUN N 678.9 FT N 58 DEG 53 MIN 58 SEC E 148.74 FT N 45 FT E TO WLY LI ST RD 400 SWLY ON WLY LI ST RD 400 TO PT E OF BEG W TO BEG)

********RIVERSIDE AT THE SPRINGS ********
********PB 21 PGS 68 & 69 ********

RUTBERG GERALD S & ANNE E R $4,272.14 3291
244 MARKHAM WOODS ROAD
LOT 12

********SPRINGSIDE ********
********PB 23 PG 29 ********

RIDGEWOOD PROPERTIES INC $1,258.01 3292
2859 PACES FERRY RD
LOT 7 (LESS BEG SLY MOST COR RUN N 29 DEG 44 MIN 15 SEC E 61.51 FT NELY ON CURVE 26.68 FT N 60 DEG 15 MIN 45 SEC W 137.82 FT S 29 DEG 44 MIN 15 SEC W 33.69 FT SWLY ON CURVE 26.37 FT S 60 DEG 15 MIN 45 SEC E 123.57 FT TO BEG)

RIDGEWOOD PROPERTIES INC $6,033.51 3293
2859 PACES FERRY RD
LOT 8

********SPRINGWOOD VILLAGE ********
********ORB 1331 PG 1049 ********

ONOPIUK BETTY & PHILOMENA S $480.26 3294
23 MC NAVY ST
UNIT 117C

HARRIS HENRY S LIFE EST $599.61 3295
(MARTIN PATRICIA M)
UNIT 127D

GONZALEZ EDUARDO $28.42 3296
136-B SPRINGWOOD CIR
UNIT 136B

FINN MICHAEL B $170.21 3297
211 BAM BONES LN
UNIT 137F

SAROVICH MARK A $533.50 3298
1095 CRYSTAL BOWL CIR
UNIT 138D

OUZTS PAMELA C & SHELLY S $670.12 3299
148-B SPRINGWOOD CIR
UNIT 148B

DANNEL JEFFERY C $670.12 3300
149-D SPRINGWOOD CIR
UNIT 149D

GARCIA MARLENY $680.26 3301
4007 BONNIE DR
UNIT 165C

MILLER GROVER T & DOROTHY M $169.06 3302
165-A SPRINGWOOD CIRCLE
UNIT 165A

PIEKARSKI WILFRED J & MARILYN $680.26 3303
177-A SPRINGWOOD CIR
UNIT 177A

********PALM SPRINGS CONDOMINIUM ********
********AT THE SPRINGS ********
********PB 25 PGS 88 TO 90 ********

PSD INC $226.98 3304
C/O RESOLUTION MGMT ASSOC
UNIT 2060
PALM SPRINGS CONDO AT THE SPRINGS
PB 25 PGS 88 TO 90

PSD INC $193.78 3305
C/O RESOLUTION MGMT ASSOC
UNIT 2062
PALM SPRINGS CONDO AT THE SPRINGS
PB 25 PGS 88 TO 90

PSD INC $268.07 3306
C/O RESOLUTION MGMT ASSOC
UNIT 2064
PALM SPRINGS CONDO AT THE SPRINGS
PB 25 PGS 88 TO 90

PSD INC $226.98 3307
C/O RESOLUTION MGMT ASSOC
UNIT 2066
PALM SPRINGS CONDO AT THE SPRINGS
PB 25 PGS 88 TO 90

PSD INC $193.78 3308
C/O RESOLUTION MGMT ASSOC
UNIT 2068
PALM SPRINGS CONDO AT THE SPRINGS
PB 25 PGS 88 TO 90

PSD INC $268.07 3309
C/O RESOLUTION MGMT ASSOC
UNIT 2070
PALM SPRINGS CONDO AT THE SPRINGS
PB 25 PGS 88 TO 90

PSD INC $197.41 3310
C/O RESOLUTION MGMT ASSOC
UNIT 2071
PALM SPRINGS CONDO AT THE SPRINGS
PB 25 PGS 88 TO 90

PSD INC $197.41 3311
C/O RESOLUTION MGMT ASSOC
UNIT 2072
PALM SPRINGS CONDO AT THE SPRINGS
PB 25 PGS 88 TO 90

PSD INC $226.98 3312
C/O RESOLUTION MGMT ASSOC
UNIT 2080
PALM SPRINGS CONDO AT THE SPRINGS
PB 25 PGS 88 TO 90

PSD INC $193.78 3313
C/O RESOLUTION MGMT ASSOC
UNIT 2082
PALM SPRINGS CONDO AT THE SPRINGS
PB 25 PGS 88 TO 90

PSD INC $268.07 3314
C/O RESOLUTION MGMT ASSOC
UNIT 2084
PALM SPRINGS CONDO AT THE SPRINGS
PB 25 PGS 88 TO 90

PSD INC $226.98 3315
C/O RESOLUTION MGMT ASSOC
UNIT 2086
PALM SPRINGS CONDO AT THE SPRINGS
PB 25 PGS 88 TO 90

PSD INC $193.78 3316
C/O RESOLUTION MGMT ASSOC
UNIT 2088
PALM SPRINGS CONDO AT THE SPRINGS
PB 25 PGS 88 TO 90

PSD INC $268.07 3317
C/O RESOLUTION MGMT ASSOC
UNIT 2090
PALM SPRINGS CONDO AT THE SPRINGS
PB 25 PGS 88 TO 90

PSD INC $197.41 3318
C/O RESOLUTION MGMT ASSOC
UNIT 2092
PALM SPRINGS CONDO AT THE SPRINGS
PB 25 PGS 88 TO 90

PSD INC $197.41 3319
C/O RESOLUTION MGMT ASSOC
UNIT 2094
PALM SPRINGS CONDO AT THE SPRINGS
PB 25 PGS 88 TO 90

PSD INC $197.41 3320
C/O RESOLUTION MGMT ASSOC
UNIT 2100
PALM SPRINGS CONDO AT THE SPRINGS
PB 25 PGS 88 TO 90

PSD INC $197.41 3321
C/O RESOLUTION MGMT ASSOC
UNIT 2102
PALM SPRINGS CONDO AT THE SPRINGS
PB 25 PGS 88 TO 90

PSD INC $193.78 3322
C/O RESOLUTION MGMT ASSOC
UNIT 2104
PALM SPRINGS CONDO AT THE SPRINGS
PB 25 PGS 88 TO 90

PSD INC $268.07 3323
C/O RESOLUTION MGMT ASSOC
UNIT 2106
PALM SPRINGS CONDO AT THE SPRINGS
PB 25 PGS 88 TO 90

PSD INC $226.98 3324
C/O RESOLUTION MGMT ASSOC
UNIT 2108
PALM SPRINGS CONDO AT THE SPRINGS
PB 25 PGS 88 TO 90

PSD INC $193.78 3325
C/O RESOLUTION MGMT ASSOC
UNIT 2110
PALM SPRINGS CONDO AT THE SPRINGS
PB 25 PGS 88 TO 90

PSD INC $268.07 3326
C/O RESOLUTION MGMT ASSOC
UNIT 2112
PALM SPRINGS CONDO AT THE SPRINGS
PB 25 PGS 88 TO 90

PSD INC $226.98 3327
C/O RESOLUTION MGMT ASSOC
UNIT 2114
PALM SPRINGS CONDO AT THE SPRINGS
PB 25 PGS 88 TO 90

PSD INC $1,238.31 3328
C/O RESOLUTION MGMT ASSOC
UNIT [illegible]
PALM SPRINGS CONDO AT THE SPRINGS
PB 25 PGS 88 TO 90

PSD INC $1,783.45 3329
C/O RESOLUTION MGMT ASSOC
UNIT 2126
PALM SPRINGS CONDO AT THE SPRINGS
PB 25 PGS 88 TO 90

PSD INC $1,036.13 3330
C/O RESOLUTION MGMT ASSOC
UNIT 2130
PALM SPRINGS CONDO AT THE SPRINGS
PB 25 PGS 88 TO 90

PSD INC $1,783.45 3331
C/O RESOLUTION MGMT ASSOC
UNIT 2132
PALM SPRINGS CONDO AT THE SPRINGS
PB 25 PGS 88 TO 90

PSD INC $1,507.56 3332
C/O RESOLUTION MGMT ASSOC
UNIT 2136
PALM SPRINGS CONDO AT THE SPRINGS
PB 25 PGS 88 TO 90

PSD INC $1,507.56 3333
C/O RESOLUTION MGMT ASSOC
UNIT 2140
PALM SPRINGS CONDO AT THE SPRINGS
PB 25 PGS 88 TO 90

PSD INC $1,783.45 3334
C/O RESOLUTION MGMT ASSOC
UNIT 2144
PALM SPRINGS CONDO AT THE SPRINGS
PB 25 PGS 88 TO 90

PSD INC $1,507.56 3335
C/O RESOLUTION MGMT ASSOC
UNIT 2146
PALM SPRINGS CONDO AT THE SPRINGS
PB 25 PGS 88 TO 90

PSD INC $1,783.45 3336
C/O RESOLUTION MGMT ASSOC
UNIT 2150
PALM SPRINGS CONDO AT THE SPRINGS
PB 25 PGS 88 TO 90

PSD INC $1,238.31 3337
C/O RESOLUTION MGMT ASSOC
UNIT 2154
PALM SPRINGS CONDO AT THE SPRINGS
PB 25 PGS 88 TO 90

PSD INC $1,507.56 3338
C/O RESOLUTION MGMT ASSOC
UNIT 2160
PALM SPRINGS CONDO AT THE SPRINGS
PB 25 PGS 88 TO 90

PSD INC $1,783.45 3339
C/O RESOLUTION MGMT ASSOC
UNIT 2164
PALM SPRINGS CONDO AT THE SPRINGS
PB 25 PGS 88 TO 90

PSD INC $1,507.56 3340
C/O RESOLUTION MGMT ASSOC
UNIT 2166
PALM SPRINGS CONDO AT THE SPRINGS
PB 25 PGS 88 TO 90

PSD INC $1,036.13 3341
C/O RESOLUTION MGMT ASSOC
UNIT 2168
PALM SPRINGS CONDO AT THE SPRINGS
PB 25 PGS 88 TO 90

PSD INC $1,783.45 3342
C/O RESOLUTION MGMT ASSOC
UNIT 2170
PALM SPRINGS CONDO AT THE SPRINGS
PB 25 PGS 88 TO 90

PSD INC $1,238.31 3343
C/O RESOLUTION MGMT ASSOC
UNIT 2174
PALM SPRINGS CONDO AT THE SPRINGS
PB 25 PGS 88 TO 90

PSD INC $1,783.45 3344
C/O RESOLUTION MGMT ASSOC
UNIT 2180
PALM SPRINGS CONDO AT THE SPRINGS
PB 25 PGS 88 TO 90

PSD INC $1,507.56 3345
C/O RESOLUTION MGMT ASSOC
UNIT 2186
PALM SPRINGS CONDO AT THE SPRINGS
PB 25 PGS 88 TO 90

KISLAK NATIONAL BANK C/O $1,036.13 3346
CENTRUST SAVINGS BK REO DEPT
UNIT 2188
PALM SPRINGS CONDO AT THE SPRINGS
PB 25 PGS 88 TO 90

PSD INC $226.98 3347
C/O RESOLUTION MGMT ASSOC
UNIT 2200
PALM SPRINGS CONDO AT THE SPRINGS
PB 25 PGS 88 TO 90

PSD INC $193.78 3348
C/O RESOLUTION MGMT ASSOC
UNIT 2202
PALM SPRINGS CONDO AT THE SPRINGS
PB 25 PGS 88 TO 90

PSD INC $268.07 3349
C/O RESOLUTION MGMT ASSOC
UNIT 2204
PALM SPRINGS CONDO AT THE SPRINGS
PB 25 PGS 88 TO 90

PSD INC $226.98 3350
C/O RESOLUTION MGMT ASSOC
UNIT 2206
PALM SPRINGS CONDO AT THE SPRINGS
PB 25 PGS 88 TO 90

PSD INC $193.78 3351
C/O RESOLUTION MGMT ASSOC
UNIT [illegible]
PALM SPRINGS CONDO AT THE SPRINGS
PB 25 PGS 88 TO 90

PSD INC $268.07 3352
C/O RESOLUTION MGMT ASSOC
UNIT 2210
PALM SPRINGS CONDO AT THE SPRINGS
PB 25 PGS 88 TO 90

PSD INC $197.41 3353
C/O RESOLUTION MGMT ASSOC
UNIT 2212
PALM SPRINGS CONDO AT THE SPRINGS
PB 25 PGS 88 TO 90

PSD INC $197.41 3354
C/O RESOLUTION MGMT ASSOC
UNIT 2216
PALM SPRINGS CONDO AT THE SPRINGS
PB 25 PGS 88 TO 90

PSD INC $226.98 3355
C/O RESOLUTION MGMT ASSOC
UNIT [illegible]
PALM SPRINGS CONDO AT THE SPRINGS
PB 25 PGS 88 TO 90

PSD INC $193.78 3356
C/O RESOLUTION MGMT ASSOC
UNIT 2222
PALM SPRINGS CONDO AT THE SPRINGS
PB 25 PGS 88 TO 90

PSD INC $268.07 3357
C/O RESOLUTION MGMT ASSOC
UNIT 2224
PALM SPRINGS CONDO AT THE SPRINGS
PB 25 PGS 88 TO 90

PSD INC $226.98 3358
C/O RESOLUTION MGMT ASSOC
UNIT 2226
PALM SPRINGS CONDO AT THE SPRINGS
PB 25 PGS 88 TO 90

PSD INC $193.78 3359
C/O RESOLUTION MGMT ASSOC
UNIT 2228
PALM SPRINGS CONDO AT THE SPRINGS
PB 25 PGS 88 TO 90

PSD INC $268.07 3360
C/O RESOLUTION MGMT ASSOC
UNIT 2230
PALM SPRINGS CONDO AT THE SPRINGS
PB 25 PGS 88 TO 90

PSD INC $197.41 3361
C/O RESOLUTION MGMT ASSOC
UNIT 2232
PALM SPRINGS CONDO AT THE SPRINGS
PB 25 PGS 88 TO 90

PSD INC $197.41 3362
C/O RESOLUTION MGMT ASSOC
UNIT [illegible]
PALM SPRINGS CONDO AT THE SPRINGS
PB 25 PGS 88 TO 90

PSD INC $197.41 3363
C/O RESOLUTION MGMT ASSOC
UNIT 2240
PALM SPRINGS CONDO AT THE SPRINGS
PB 25 PGS 88 TO 90

PSD INC $197.41 3364
C/O RESOLUTION MGMT ASSOC
UNIT [illegible]
PALM SPRINGS CONDO AT THE SPRINGS
PB 25 PGS 88 TO 90

PSD INC $193.78 3365
C/O RESOLUTION MGMT ASSOC
UNIT 2244
PALM SPRINGS CONDO AT THE SPRINGS
PB 25 PGS 88 TO 90

PSD INC $268.07 3366
C/O RESOLUTION MGMT ASSOC
UNIT 2246
PALM SPRINGS CONDO AT THE SPRINGS
PB 25 PGS 88 TO 90

PSD INC $226.98 3367
C/O RESOLUTION MGMT ASSOC
UNIT 2248
PALM SPRINGS CONDO AT THE SPRINGS
PB 25 PGS 88 TO 90

PSD INC $193.78 3368
C/O RESOLUTION MGMT ASSOC
UNIT 2250
PALM SPRINGS CONDO AT THE SPRINGS
PB 25 PGS 88 TO 90

PSD INC $268.07 3369
C/O RESOLUTION MGMT ASSOC
UNIT 2252
PALM SPRINGS CONDO AT THE SPRINGS
PB 25 PGS 88 TO 90

PSD INC $226.98 3370
C/O RESOLUTION MGMT ASSOC
UNIT [illegible]
PALM SPRINGS CONDO AT THE SPRINGS
PB 25 PGS 88 TO 90

PSD INC $226.98 3371
C/O RESOLUTION MGMT ASSOC
UNIT 2260
PALM SPRINGS CONDO AT THE SPRINGS
PB 25 PGS 88 TO 90

PSD INC $193.78 3372
C/O RESOLUTION MGMT ASSOC
UNIT [illegible]
PALM SPRINGS CONDO AT THE SPRINGS
PB 25 PGS 88 TO 90

PSD INC $268.07 3373
C/O RESOLUTION MGMT ASSOC
UNIT [illegible]
PALM SPRINGS CONDO AT THE SPRINGS
PB 25 PGS 88 TO 90

PSD INC $226.98 3374
C/O RESOLUTION MGMT ASSOC
UNIT 2266
PALM SPRINGS CONDO AT THE SPRINGS
PB 25 PGS 88 TO 90

PSD INC $193.78 3375
C/O RESOLUTION MGMT ASSOC
UNIT 2268
PALM SPRINGS CONDO AT THE SPRINGS
PB 25 PGS 88 TO 90

PSD INC $268.07 3376
C/O RESOLUTION MGMT ASSOC
UNIT 2270
PALM SPRINGS CONDO AT THE SPRINGS
PB 25 PGS 88 TO 90

PSD INC $197.41 3377
C/O RESOLUTION MGMT ASSOC
UNIT 2272
PALM SPRINGS CONDO AT THE SPRINGS
PB 25 PGS 88 TO 90

PSD INC $197.41 3378
C/O RESOLUTION MGMT ASSOC
UNIT 2274
PALM SPRINGS CONDO AT THE SPRINGS
PB 25 PGS 88 TO 90

PSD INC $226.98 3379
C/O RESOLUTION MGMT ASSOC
UNIT 2280
PALM SPRINGS CONDO AT THE SPRINGS
PB 25 PGS 88 TO 90

PSD INC $193.78 3380
C/O RESOLUTION MGMT ASSOC
UNIT 2282
PALM SPRINGS CONDO AT THE SPRINGS
PB 25 PGS 88 TO 90

PSD INC $268.07 3381
C/O RESOLUTION MGMT ASSOC
UNIT [illegible]
PALM SPRINGS CONDO AT THE SPRINGS
PB 25 PGS 88 TO 90

PSD INC $226.98 3382
C/O RESOLUTION MGMT ASSOC
UNIT [illegible]
PALM SPRINGS CONDO AT THE SPRINGS
PB 25 PGS 88 TO 90

PSD INC $193.78 3383
C/O RESOLUTION MGMT ASSOC
UNIT 2288
PALM SPRINGS CONDO AT THE SPRINGS
PB 25 PGS 88 TO 90

PSD INC $268.07 3384
C/O RESOLUTION MGMT ASSOC
UNIT 2290
PALM SPRINGS CONDO AT THE SPRINGS
PB 25 PGS 88 TO 90

PSD INC $197.41 3385
C/O RESOLUTION MGMT ASSOC
UNIT 2292
PALM SPRINGS CONDO AT THE SPRINGS
PB 25 PGS 88 TO 90

PSD INC $197.41 3386
C/O RESOLUTION MGMT ASSOC
UNIT 2294
PALM SPRINGS CONDO AT THE SPRINGS
PB 25 PGS 88 TO 90

********SPRING CENTRE SOUTH ********
********PB 25 PG 96 ********

KEYES SPRINGSIDE CENTRE LTD $19,397.77 3387
1180 SPRING CENTER SOUTH BLVD
LOT 5 (LESS BEG NLY MOST COR RUN S 211.03 FT S 83 DEG 35 MIN 19 SEC W 115.10 FT N 7 DEG 51 MIN 40 SEC W 39.81 FT NLY & NELY ON CURVE 84.75 FT N 83 DEG 20 MIN 40 SEC E 10 FT NELY ON CURVE 11.92 FT N 83 DEG 2 MIN 52 SEC W 10 FT NELY ON CURVE 9.64 FT N 57 DEG 18 MIN 10 SEC E TO BEG)

********CROWN OAK CENTRE CONDO PH 1 ********
********ORB 1498 PG 13 ********

CROWN OAK CENTRE I LTD $2,034.80 3388
350 CROWN OAK CENTRE DR
UNIT B2

CROWN OAK CENTRE I LTD $2,299.19 3389
350 CROWN OAK CENTRE DR
UNIT B3

CROWN OAK CENTRE I LTD $2,113.92 3390
350 CROWN OAK CENTRE DR
UNIT C1

CROWN OAK CENTRE I LTD $2,439.22 3391
350 CROWN OAK CENTRE DR
UNIT C4

CROWN OAK CENTRE IV LTD $2,866.98 3392
350 CROWN OAK CENTRE DR
UNIT D2

CROWN OAK CENTRE III LTD $2,376.39 3393
350 CROWN OAK CENTRE DR
UNIT D3

CROWN OAK CENTRE IX LTD $2,033.86 3394
350 CROWN OAK CENTRE DR
UNIT D4

********SLEEPY HOLLOW ********
********PB 15 PGS 64 + 65 ********

HARRISON WILLARD E & DONNA D $2,191.86 3395
313 RAVENROCK LN
LOT 52

CLATTENBURG ALEX M JR & JEANIE $1,730.74 3396
31C RAVEN ROCK LANE
LOT 63

********PAPPAS/SMITH SUB & REPLAT ********
********PB 45 PG 1 ********

SMITH FRED J & $12,381.75 3397
PAPPAS THEODORE J
LOT 1

--------SEC 03 TWP 21 RNG 29--------

NTS/ORLANDO DEVELOPMENT CO $18.72 3398
10172 LINN STATION RD
SEC 03 TWP 21S RGE 29E
BEG W 1/4 COR RUN S 800.45 FT W 286.40 FT S 455.59 FT W 290.21 FT N 87 DEG 25 MIN 38 SEC W 835.05 FT N 87 DEG 41 MIN 38 SEC E 683.25 FT NWLY ON CURVE 337.61 FT N 37 DEG 59 MIN 51 SEC E TO A PT W OF BEG E TO BEG

********RIVER BEND SEC THE SPRINGS ********
********PB 16 PGS 42 + 43 ********

GRIER STEVEN C & JANE L $3,129.16 3399
C/O DISCOUNT MUSIC CENTER INC
LOT 11

********MEREDITH MANOR GOLF VIEW ********
********ESTATES SECTION ********
********PB 13 PG 30 ********

BEAVERS DONALD S & HEIDI M $830.91 3400
111 MEADOWFIELD LN
LOT 8 BLK E
GOLF VIEW ESTATES SECTION
OF MEREDITH MANOR UNIT 1
PB 13 PG 20

********MOBILE MANOR 2ND SECTION ********
********PB 11 PGS 46 47 + 48 ********

BIROD J D & WILHELMINA $196.31 3401
152 MOBILE
LOT 13 + N 30 FT OF LOT 14 BLK C
MOBILE MANOR 2ND SEC
PB 11 PG 47

BIROD J D & WILHELMINA $175.37 3402
152 MOBILE AVE
LOT 22 BLK C
MOBILE MANOR 2ND SEC
PB 11 PG 47

BIROD JOHN D & WILHELMINA $635.56 3403
152 MOBILE AVE
LOT 23 BLK C

BRAUGHLER CLARK $495.67 3404
20 ELMWOOD CT
LOTS 27 + 28 BLK C
MOBILE MANOR 2ND SEC
PB 11 PG 47

INFANTE ANTONIO $253.20 3405
PO BOX 3528
LOT 31 + N 1/2 OF LOT 30 BLK C
MOBILE MANOR 2ND SEC
PB 11 PG 47

CHOLE ALBERT JR OR REVA $508.69 3406
113 MANOR DR
N 10 FT OF LOT 32 + ALL LOT 33 BLK C

BUTRICK FRANK E $336.10 3407
4831 POMAR RD
LOTS 19 + 20 BLK E

PEREIRA ANTONIO J & MARGARITA $445.62 3408
3521 WINGWARD AVE
LOTS 18 + 19 BLK F

FALES FRANCES A $293.79 3409
120 MANOR DR
LOT 5 BLK G

FALES BRUCE TRUSTEE $211.23 3410
124 MANOR AVE
LOT 7 BLK G
MOBILE MANOR 2ND SEC
PB 11 PG 48

LA CORTE CARLA M $238.56 3411
144 NASHUA AVENUE
LOT 1 BLK H
MOBILE MANOR 2ND SEC
PB 11 PG 48

MAY MARY J $415.87 3412
136 ALMA DR
LOT 12 BLK I
MOBILE MANOR 2ND SEC
PB 11 PG 48

BOSNARD ALBERT R & $318.50 3413
BOSNARD MICHELLE
LOT 5 BLK J

BOZON KATHERINE $594.19 3414
188 LAKESHORE DR
LOTS 13 + 14 BLK J
MOBILE MANOR 2ND SEC
PB 11 PG 48

DOUGLASS HELEN L $549.45 3415
224 BLYTHEDALE RD
LOTS 19 + 20 BLK J
MOBILE MANOR 2ND SEC
PB 11 PG 48

JONES RAYMOND G & CAROL $258.23 3416
216 LAKE SHORE DR
LOT 25 BLK J
MOBILE MANOR 2ND SEC
PB 11 PG 48

GROETZNER JOYCE A $652.79 3417
102 TIMBERCOVE CIR
BEG SW COR BLK X RUN N 300 FT E 190.97 FT S 8 DEG 35 1/2 MIN W 90.47 FT S 210 FT W 185 FT TO BEG

HARBISON ANDREW $427.96 3418
115 MOHAWK AVE
BEG 819.69 FT S + 117.96 FT E OF NW COR BLK X RUN E 87.69 FT S 99.65 FT W 95.71 FT N 8 DEG 35 MIN E 100 FT TO BEG
MOBILE MANOR 2ND SEC
PB 11 PG 48

HART DAVID L $433.62 3419
801 BRIAR CREEK CT
BEG 431.66 FT S + 149.23 FT E OF NW COR BLK X RUN N 89 DEG 19 1/2 MIN E 166.27 FT S 10 DEG 36 MIN E 31.33 FT S 10 DEG 36 MIN W 91.12 FT W 203.08 FT N 8 DEG 35 MIN E 100 FT TO BEG

OLSON DUANE L & BEVERLY J $248.71 3420
112 MIDWAY DR
BEG 451.79 FT S + 493.71 FT E OF NW COR BLK X RUN N 71 DEG 20 MIN W 133 FT S 11 DEG 16 MIN W 145 FT S 11 DEG 16 MIN E 130 FT N 10 DEG 36 MIN E 140 FT TO BEG
MOBILE MANOR 2ND SEC
PB 11 PG 48

OLSON DUANE L & BEVERLY J $577.73 3421
108 MIDWAY DR
BEG 451.79 FT S + 493.71 FT E OF NW COR BLK X RUN S 79 DEG 24 MIN E 182.01 FT S 12 DEG 25 MIN W 150.72 FT N 79 DEG 24 MIN W 167.28 FT N 10 DEG 36 MIN E 150 FT TO BEG
MOBILE MANOR 2ND SEC
PB 11 PG 48

********WEKIVA VILLAS CONDOMINIUM ********
********ORB 1013 PG 1238 ********

ALLISON JEAN A $528.60 3422
107 TOMOKA TRL #107-B
UNIT 107B BLDG 2

ROBERTS WILLIAM C & AMY R $615.08 3423
123 TOMOKA TRL
UNIT 123C BLDG 9

********SANLANDO ESTATES ********
********PB 12 PG 53 ********

EVANS JEWELL R + LILLIE M $236.60 3424
103 OAK ST
LOT 2

MEREDITH MANOR UTILITIES CORP $50.31 3425
C/O DON DEVORE
LOT A (LESS W 170.25 FT & PT IN SANLANDO EST 1ST ADD)
SANLANDO ESTATES PB 12 PG 53

BASTIN RUSSELL L $1,036.90 3426
544-13 ORANGE DR
LOT 13 (LESS S 50 FT IN RD)

SHUTTER HAL E JR $516.56 3427
104 GUM ST
LOT 27

L W K INC $1,210.78 3428
C/O E L WILSON
LOT 42 (LESS RD)

********SPRINGS THE ********
********PB 16 PGS 9 10 + 11 ********

ANEZ JOHN A & DORIS M $2,467.10 3429
113 RED BAY DR
LOT 4 BLK A
THE SPRINGS
PB 16 PG 10

RUFF O C + CLARA M $2,498.46 3430
107 RED BAY DR
LOT 7 BLK A
THE SPRINGS
PB 16 PG 10

HULL RONALD W & DOROTHY D $2,111.20 3431
203 JASMINE LANE
LOT 27 BLK B
THE SPRINGS
PB 16 PG 10

KNAPP ERIC A $3,150.86 3432
308 WILD OLIVE LN
LOT 5 BLK D
THE SPRINGS
PB 16 PG 10

MC KELLAR MIKE $2,650.13 3433
107 W MARKS
LOT 11 BLK D
THE SPRINGS
PB 16 PG 10

********GLENWOOD VILLAGE SEC 1 REVISED ********
********PLAT THE SPRINGS ********
********PB 16 PGS 73 & 74 ********

FRAZIER MARY K $1,191.03 3434
102 JUNIPER LN
LOT 4 BLK A
GLENWOOD VILLAGE SEC 1
REVISED PLAT THE SPRINGS
PB 16 PGS 73 + 74

********SPRINGS THE DEERWOOD ********
********ESTATES ********
********PB 16 PG 76 ********

THOMPSON PAUL D & PATRICIA F $2,215.93 3435
104 WILD FERN DR
LOT 7 BLK B
THE SPRINGS DEERWOOD ESTATES
PB 16 PG 76

********SPRINGS THE ********
********GLENWOOD VILLAGE SEC 02 ********
********PB 17 PGS 39 + 40 ********

SMITH LOWELL & DONNA G $1,210.76 3436
118 HIDDEN OAK DR
LOT 25 (LESS BEG S 48 DEG 9 MIN 54 SEC W 36.67 FT OF NE COR LOT 25 RUN N 41 DEG 50 MIN 6 SEC W 1.19 FT S 48 DEG 9 MIN 54 SEC W 59.4 FT S 41 DEG 50 MIN 6 SEC E 1.19 FT N 48 DEG 9 MIN 54 SEC E TO BEG) + BEG S 48 DEG 9 MIN 54 SEC W 97.59 FT OF NE COR LOT 24 RUN N 41 DEG 50 MIN 6 SEC W 1.21 FT S 48 DEG 9 MIN 54 SEC W 92.11 FT S 41 DEG 50 MIN 6 SEC E 1.11 FT NELY TO BEG BLK A
THE SPRINGS
GLENWOOD VILLAGE SEC 2
PB 17 PG 40

VOIGT PETER E $1,470.59 3437
BUSE JOACHIM & HEIDI
LOT 19 BLK B
THE SPRINGS
GLENWOOD VILLAGE SEC 2
PB 17 PG 40

********FAIRWAY VILLAS ********
********ORB 955 PG 118 ********

MADES NATALIE $351.78 3438
200 FAIRWAY
UNIT 201B BLDG B

********CROWN OAKS 1ST ADD ********
********ORB 968 PG 1977 ********

JOHNSON ORVILLE C III & NANCY $909.99 3440
212 JASMINE LANE
UNIT 101 BLDG M

MESSINA MATTHEW F $899.87 3441
235 CROWN OAKS WAY
UNIT 202 BLDG O

CROWN OAKS #2 INC $403.92 3442
C/O KENNETH CLAYTON
UNIT 202 BLDG P

DI PIERRO JOHN C $209.12 3443
236 CROWN OAKS WAY
UNIT 102 BLDG S

SALVATORE EDWARD C JR $767.33 3444
263 CROWN OAKS WAY
UNIT 201 BLDG T

LITTLE DONALD $909.99 3445
13299 WATKINS RD
UNIT 101 BLDG V

********SPRINGS WHISPERING PINES SEC 1 ********
********PB 21 PG 26 ********

BUIEDA ROBERTO & HELEN D $28.64 3446
112 WOODMILL RD
PT OF LOT 16 DESC AS BEG ELY MOST COR RUN S 43 DEG 37 MIN 10 SEC W 3.19 FT N 46 DEG 13 MIN 50 SEC W 124 FT N 43 DEG 13 MIN 10 SEC E 3.19 FT S 46 DEG 6 MIN 50 SEC E 124 FT TO BEG BLK A
THE SPRINGS
WHISPERING PINES SEC 1
PB 21 PG 26

********WOODBRIDGE AT THE SPRINGS U-2 ********
********UNIT 2 ********
********PB 21 PG 34 ********

JAVAHERI M SAEED $1,692.86 3447
101 LITTLE WEKIVA CT
LOT 1
WOODBRIDGE AT THE SPRINGS
UNIT 2
PB 21 PG 34

NAME-LEGAL DESCRIPTION | TAX-COST

BROMBERG PETER A $1,457.65 3448
110 SPRINGSIDE CT
LOT 10
WOODBRIDGE AT THE SPRINGS
UNIT 2
PB 21 PG 34
********SPRINGS WHISPERING PINES SEC 2 ********
********PB 21 PGS 99 TO 101 ********
DAVIS SUSAN W $2,095.70 3449
231 PINE CONE LN
LOT 60 (LESS NELY 1.5 FT)
WHISPERING PINES SEC 2
THE SPRINGS
PB 21 PGS 99-101
LYNCH GORDON D & MARY C $2,018.36 3450
231 PINE CONE LN
LOT 62
WHISPERING PINES SEC 2
THE SPRINGS
PB 21 PGS 99-101
********WOODBRIDGE AT THE SPRINGS U-3 ********
********UNIT 3 ********
********PB 22 PGS 43 & 44 ********
RIGBY BARRY W E $1,938.21 3451
DOWNS MAYANNE
LOT 30
WOODBRIDGE AT THE SPRINGS
UNIT 3
PB 22 PGS 43 & 44
********CROWN POINT BY THE SPRINGS ********
********ORB 1307 PG 653 ********
CASANOVA GERALD JR $1,062.42 3452
151 CROWN POINT CIR
UNIT 151 BLDG 400
MAIN STREET MTG CO $573.55 3453
10 SECOND AVE S
UNIT 165 BLDG 400
COBURN J BRADLEY V III $890.15 3454
177 CROWN POINT CIR
UNIT 177 BLDG 500
********KENSINGTON PARK ********
********PB 25 PGS 53 & 54 ********
SAN JACINTO SAVINGS ASC $47,431.55 3455
C/O REAL EST TAX SERVICES INC
LAND ONLY
PT LOTS 5 & 6 DESC AS BEG NE COR
LOT 6 RUN S 641.79 FT W 845 FT
NLY ALONG C/L RIVER 290 FT S 41
DEG 8 MIN 55 SEC W 12 FT NLY
ALONG C/L RIVER TO SLY R/W SR
434 ELY ALONG SLY R/W SR 434 TO BEG
********COLONY THE ********
********PB 25 PG 93 ********
T B PROPERTIES INC OF $2,635.86 3456
WINTER PARK
LOT 19
THE COLONY
PB 25 PG 93
********KENSINGTON PARK CONDO ********
********ORB 1655 PG 1929 ********
DIORIO PHILLIP A & ROSA $2,116.17 3457
4231 WILLOW PARK DR
UNIT 203
********KENSINGTON PARK PH 3 A CONDO ********
********ORB 1719 PG 1608 ********
MOLNAR FRANK J E $1,010.22 3458
MOLNAR MICHAEL C TCSO
UNIT 507
KENSINGTON PARK PH 3
ORB 1719 PG 1608
********SAN MARCO VILLAS A CONDO ********
********ORB 1586 PG 9 ********
CLINEBELL GERALD E & ANN M $848.64 3459
236 SABAL PALM PL W
UNIT 23
MARTIN RICHARD E $1,374.18 3460
180 SABAL PALM PL W
UNIT 61
LUCHIO CATHERINE R $1,316.98 3461
174 SABAL PALM PL W
UNIT 62
TAIT PHYLLIS E $1,354.72 3462
5 GREENWOOD CT
UNIT 63
SPESSARD SANDRA M $1,305.94 3463
952 BIRD BAY CT #104
UNIT 64
-----SEC 04 TWP 21 RNG 29--------
HUSKEY INV CO INC $14.73 3464
P O BOX 4900
SEC 04 TWP 21S RGE 29E
E 1/2 OF NW 1/4 (LESS S
900 FT + N 300 FT OF E 200
FT)
TAYLOR ROBERT PHILIP JR & $372.53 3465
RITZIE TIMOTHY D
SEC 04 TWP 21S RGE 29E
E 300 FT OF W 200 FT OF SE
1/4 OF SE 1/4 S OF OLD
FOREST CITY-PALM SPRINGS
RD
SOMMERS BERNARD D TRUSTEE $320.38 3466
P O BOX 941393
SEC 04 TWP 21S RGE 29E
S 100 FT OF N 700 FT OF E
400 FT OF SE 1/4 OF SE 1/4
SOMMERS BERNARD D TRUSTEE $320.08 3467
P O BOX 941393
SEC 04 TWP 21S RGE 29E
S 100 FT OF N 800 FT OF E
400 FT OF SE 1/4 OF SE 1/4
LEISTER GEORGE E & EDITH $2,733.02 3468
851 SANLANDO RD
SEC 04 TWP 21S RGE 29E
BEG S 72 DEG 34 MIN 30 SEC
W 460.69 FT E S 17 DEG 25
MIN 30 SEC E 385.45 FT OF
NW COR LOT 2 BLK C KENSINGTON
MANOR EDGEWOOD SEC RUN S 17
DEG 25 MIN 17 SEC E 145 FT
S 93 DEG 41 MIN W 102.79 FT
N 17 DEG 25 MIN 30 SEC W
199.61 FT N 72 DEG 34 MIN
30 SEC E 90 FT TO BEG
NTS/SABAL OFFICE LTD $14,298.34 3469
PARTNERSHIP
SEC 04 TWP 21S RGE 29E
BEG 270 (MEAS) FT NELY ON SLY R/W
SABAL PALM DR OF INT NELY R/W
WEKIVA SPRINGS RD & SLY R/W SABAL
PALM DR RUN SELY ON CURVE 42.07 FT
S 25 DEG 54 SEC E 42.57 FT SELY ON
CURVE 189.60 FT S 62 DEG 12 MIN 48
SEC E 51.12 FT S 51 DEG 24 MIN 33
SEC W 332.19 FT NWLY ON ELY R/W
WEKIVA SPRINGS RD TO SLY R/W SABAL
PALM DR NELY ON SLY R/W TO BEG
********LAKE BRANTLEY ISLES ********
********AMENDED PLAT ********
********PB 9 PG 67 ********
DEPAULIS JOSEPH F $557.97 3470
2220 POINSETTIA DR
LOT 7
EVEASOLE GLENDA $2,327.75 3471
2201 POINSETTIA DR
LOT 11 (LESS BEG ON W LINE
21.9 FT N OF SW COR RUN S
21.9 FT TO SW COR SE ON S
LINE OF LOT 117.35 FT NW
TO BEG) + PART OF LOT 12 N
OF A LINE BEG 117.35 FT SE
OF NW COR OF LOT 12 ON N
LINE OF LOT RUN SELY AT AN
ANGLE 16 DEG 21 MIN S OF N
LINE OF LOT TO E LINE OF
SD LOT
PALMER JAMES R & LISA A $2,665.11 3472
2201 PENINSULAR CT
LOT 23 (LESS BEG 62.3 FT
NELY ON NLY LINE FROM NW
COR RUN 32 DEG 27 MIN 33
SEC TO E 112.72 FT NWLY ON
LAKE TO NLY COR SWLY TO
BEG)
LONGFELLOW JAMES E $1,674.77 3473
2211 PENINSULAR CT
LOT 25
********THORNBURGS ADD TO LLOYDS ********
********TERRACE ********
********PB 9 PG 96 ********
WASHBURN G M II $1,770.41 3474
5785 GILLIAN RD
LOT 6 (LESS SWLY 6 FT)
BLK A
MEROTA ROGER I & EDITH W $321.74 3475
2210 CHARLOTTE DR
LOT 1 BLK B
MEROTA ROGER I & EDITH W $1,164.23 3476
2210 CHARLOTTE DR
LOT 2 BLK B
********BRANTLEY SHORES ********
********PB 9 PG 38 ********
COOK DOUGLAS M $3,325.98 3477
2160 TERRACE BLVD
LOT 5
********BRANTLEY HILL ESTATES ********
********PB 13 PGS 16 + 17 ********
ASSAM HENRY F $4,460.38 3478
112 LAKE BRANTLEY TERR
W 30 FT OF LOT 9 + ALL LOT
10 BLK A
VANLUE SCOTT W & HOLLIS A $1,590.03 3479
204 CHERRY HILL CIR
S 150 FT OF LOT 11 + E 7
FT OF S 150 FT OF LOT 14 +
W 21 FT OF S 70 FT OF LOT
11 + W 21 FT OF LOT 12 BLK
C
********MEREDITH MANOR NOB HILL ********
********SECTION ********
********PB 9 PGS 54 + 55 ********
DOOLITTLE ROY L & PATRICIA M $2,845.02 3480
123 LAKE RENA DR
LOT 13 BLK A
DE VORE DOROTHY T $757.09 3481
1330-E BARTON ST
LOT 15 BLK A
ARON INTERNATIONAL INC $3,704.07 3482
454 STONEWOOD LN
LOT 16 + NELY 40 FT OF LOT
17 BLK A
DE VORE DOROTHY T $870.35 3483
1330-E BARTON ST
LOT 14 (LESS NLY 61.7 FT)
BLK B
********MEREDITH MANOR GENE GABLES ********
********SECTION ********
********PB 8 PG 93 ********
BORTON PEARL I $2,242.17 3484
104 SHORE DR
LOT 12 + NLY 1/2 OF LOT 13
BLK B
GENE GABLES SEC OF
MEREDITH MANOR
PB 8 PG 93
********VILLAGE SPRINGS CENTER PH 3 ********
********PB 30 PG 1 ********
JOHNSON LYDER R & SIMONE C $9,356.73 3485
664 LONGVIEW PL N
LOT 1 (LESS ELY 14.02 FT)
********HARBOUR BEND PH 1,2 & 3 ********
********ORB 1547 PG 927 ********
HERNDON FLOYD T & JACQUELINE $1,291.17 3486
2973 W STATE ROAD 434 #200
UNIT 14
ALLEN JOHN D & LINDA $1,938.94 3487
2053 PALMVIEW DR
UNIT 17
SMW PROPERTIES $1,291.17 3488
398 SR 434 W
UNIT 25
********LAKESIDE AT SHADOWBAY ********
********PB 33 PGS 5 TO 13 ********
HIONIS HARLAMBOS & ANGIE O $1,271.33 3489
308 SHADOW BAY BLVD #112
UNIT 11
POTUCK VICTORIA $765.26 3490
308 SHADOWBAY BLVD
UNIT 15
********SHADOWBAY UNIT 2 ********
********PB 27 PGS 89 & 90 ********
GOLDA REINHARD $1,357.79 3491
2717 CATTAIL CT
LOT 129
-----SEC 05 TWP 21 RNG 29--------
********LAKE BRANTLEY ISLES 2ND ********
********ADD ********
********PB 11 PG 5 ********
LO BELLO JAMES C & VIRGINIA C $1,117.16 3492
2440 LAKE BRANTLEY RD W
LOT 28 BLK A
LAKE BRANTLEY ISLES
2ND ADD
PB 11 PG 5
RICHARDS MICHAEL L & TAMMIE G $945.49 3493
2360 CLAY COURT
LOT 48 BLK A
LAKE BRANTLEY ISLES
2ND ADD
PB 11 PG 5

NAME-LEGAL DESCRIPTION | TAX-COST

********BRANTLEY SHORES 1ST ADD ********
********PB 9 PG 43 ********
KLINGER PAUL E & REGINA C $945.81 3494
1980 LAKE BRANTLEY DR W
LOT 23 BLK A
QUILES HARRY & DIANA $1,047.24 3495
2201 WESTWOOD DR
LOT 15 BLK C
********LAKE BRANTLEY HILLS ********
********PB 12 PG 37 ********
COFFIE LINDA C $512.61 3496
COFFIE TIMOTHY D
LOT 15
DAY CHARLES T & SYLVIA A $536.22 3497
2691 BRANTLEY HILLS CT
LOT 21
********WEKIVA HUNT CLUB 1 ********
********FOX HUNT SEC 1 ********
********PB 18 PGS 79 TO 83
SESAME CASTLEMAN CO $1,219.33 3498
C/O LESLIE A ROZENCWAIG
LOT 63
WEKIVA HUNT CLUB
FOX HUNT SEC 1
PB 18 PGS 79 TO 83
SHEARER CHARLES F & MARY H $1,071.36 3499
126 TINDALE CIRCLE
LOT 86
WEKIVA HUNT CLUB
FOX HUNT SEC 1
PB 18 PGS 79 TO 83
REEBALS GEORGE J & GLENDA J $1,218.32 3500
P O BOX 915312
LOT 100
WEKIVA HUNT CLUB
FOX HUNT SEC 1
PB 18 PGS 79 TO 83
BOYLAN TERESA D TRUSTEE $1,623.17 3501
4559 MEADOWLAND DR
LOT 153
WEKIVA HUNT CLUB
FOX HUNT SEC 1
PB 18 PGS 79 TO 83
********WEKIVA HUNT CLUB 2 ********
********FOX HUNT SEC 2 ********
********PB 18 PGS 84 TO 87 ********
CHERVENAK MICHAEL F & ANDREA $1,580.69 3503
185 HOLDERNESS DR
LOT 276
WEKIVA HUNT CLUB
FOX HUNT SEC 2
PB 18 PGS 84 TO 87
WESTER LARRY J & GINA L $1,315.27 3504
165 HOLDERNESS DR
LOT 289
WEKIVA HUNT CLUB
FOX HUNT SEC 2
PB 18 PGS 84 TO 87
********GROVE ESTATES ********
********PB 21 PG 20 ********
BARBERO DAVID J & PATRICIA $1,447.33 3505
1511 KENLYN DR
LOT 63
********WEKIVA GOLF VILLAS SEC 2 ********
********PB 23 PGS 39 & 40 ********
DAVIS DON & DIANE C $1,243.16 3506
120 YORK CT W
LOT 40
********WEKIVA CLUB ESTATES SEC 08 ********
********PB 24 PGS 20 & 21 ********
HESS JOHN F JR & BARBARA D $2,568.74 3507
651 TAILFIELD/NAPERVILLE RD
LOT 16
WEKIVA CLUB ESTATES SEC 8
PB 24 PGS 20 & 21
********BRANTLEY POINT ********
********PB 24 PG 71 ********
FEGAN JAMES A & LINDA D $1,306.83 3508
1716 BLACKMON CT
LOT 3
TOLAR EUGENE J & WANDA J $1,230.53 3509
1717 BLACKMON CT
LOT 26
********WEKIVA GOLF VILLAS SEC 3 ********
********PB 24 PGS 81 + 82 ********
WEKIVA MGMT TRUST $1,138.67 3510
C/O 1435 N ST NW
LOT 45
WALKER GEORGE F & $1,732.17 3511
SCOTT-WALKER NANCY
LOT 53
********JENNIFER ESTATES ********
********PB 21 PGS 44 TO 46 ********
LA RUE THEODORE V & DIANA L $1,688.75 3512
1430 TRACEY DEE WAY
LOT 82
WIEPKING GARY R & ELAINE S $1,794.61 3513
1410 SUZANNE WAY
LOT 91
INTERNATIONAL LAND PLANNING II $39.29 3514
INC
PT TRACT C DESC AS BEG NW COR
LOT 1 FOREST SLOPES RUN S 10
SW COR LOT 1 W 50 FT N TO PT W OF
BEG E TO BEG & PT OF LOT 80 DESC AS
BEG SW COR RUN N 95 FT S 64 DEG
20 MIN E 68.09 FT S 43 DEG 36 MIN
40 SEC W 95 FT TO BEG
-----SEC 06 TWP 21 RNG 29--------
********WEKIVA HILLS SEC 01 ********
********PB 20 PG 98 ********
FAIR DAVID R & ALICE M $1,592.80 3515
220 LOCHBERRY PLACE
LOT 49
WEKIVA HILLS SEC 1
PB 20 PG 98
********WEKIVA HILLS SEC 03 ********
********PB 20 PG 99 ********
BURKE WILLIAM F & JANE E $1,702.07 3516
304 RADEBAUGH DR
LOT 3
WEKIVA HILLS SEC 3
PB 20 PG 99
********WEKIVA HILLS SEC 04 ********
********PB 20 PG 99 ********
RAMACHANDRAN SRINIVASA & $1,733.88 3517
PUSHPA
LOT 37
WEKIVA HILLS SEC 4
PB 20 PG 99
********WEKIVA CLUB ESTATES SEC 04 ********
********PB 21 PG 49 ********
SAGARDIA FERMIN I & ANA M $1,956.20 3518
161 HARROGATE PL
LOT 3
WEKIVA CLUB ESTATES SEC 4
PB 21 PG 49
HENDERSHOT RICHARD M & CANDISE $2,291.65 3519
149 HARROGATE PL
LOT 4
WEKIVA CLUB ESTATES SEC 4
PB 21 PG 49
********WEKIVA HILLS SEC 08 ********
********PB 21 PGS 80 & 81 ********
LANG TERRY & DONNA G $1,709.14 3520
212 DUNCAN CT
LOT 50
WEKIVA HILLS SEC 8
PB 21 PGS 80 & 81
TETER JAMES A & EDNA S $1,760.77 3521
211 DUNCAN CT
LOT 54
WEKIVA HILLS SEC 8
PB 21 PGS 80 & 81
********WEKIVA HILLS SEC 05 ********
********PB 21 PGS 95 & 96 ********
WENTZEL JOAN M $2,045.16 3522
107 LYNDHURST DR
LOT 4
WEKIVA HILLS SEC 5
PB 21 PGS 95 & 96
********WEKIVA CLUB ESTATES SEC 06 ********
********PB 22 PGS 39 & 40 ********
FELDMAN MICHAEL & LAURA $2,104.35 3523
248 COBLE DR
LOT 44
WEKIVA CLUB ESTATES
SEC 6
PB 22 PGS 39 & 40
********WEKIVA HILLS SEC 09 ********
********PB 22 PGS 78 & 79 ********
CHIARENZA CHARLES J & MARY $1,651.08 3524
215 STEVENAGE DR
LOT 6
WEKIVA HILLS SEC 9
PB 22 PGS 78 & 79
JUSTICE JANET O $3,148.00 3525
446 WEKIVA COVE RD
LOT 31
WEKIVA HILLS SEC 9
PB 22 PGS 78 & 79
********WEKIVA FAIRWAY TOWNHOMES ********
********PB 23 PGS 49-50 ********
WALKER JOHN M & BARBARA J $1,299.17 3526
3376 QUARTON RD
UNIT C BLDG 9
********WEKIVA COUNTRY CLUB VILLAS ********
********ORB 1378 PG 1239 ********
PANICO ANTHONY J & FRANCES M & $1,999.43 3527
WISHAU JAY F & MARIE J CO-TR'S
LOT 23
********WEKIVA VILLAS ON THE GREEN 2 ********
********ORB 1507 PG 1802 ********
FREIMUND MATTHEW W & LINDA M $1,047.06 3528
354 GOLF SIDE COVE
UNIT 27
EVANS PAMELIA $879.85 3529
356 GOLFSIDE COVE
UNIT 28
********WEKIVA HUNT CLUB CONDO ********
********ORB 1402 PG 1012 ********
MICHAEL ROBERT A & KAREN L $1,130.80 3530
103 DURHAM PL
UNIT 103
PLUTO GAYLE D $2,108.53 3531
185 DURHAM PL
UNIT 185
ANDERSON JOSEPH R & DIANE W $1,954.66 3532
3977 LANCASHIRE LN
UNIT 3977
********WEKIVA HUNT CLUB 3 ********
********FOX HUNT SEC 3 ********
********PB 18 PGS 88 TO 92 ********
FLEISCHER NANCY E $1,334.16 3533
147 ESSEX CR
LOT 449
WEKIVA HUNT CLUB
FOX HUNT SEC 3
PB 18 PGS 88 TO 92
LALLY JOHN F & MARY P $1,415.68 3534
236 CAMBRIDGE DR
LOT 482
WEKIVA HUNT CLUB
FOX HUNT SEC 3
PB 18 PGS 88 TO 92
PALMER JAMES R & LISA J $1,633.09 3535
247 CAMBRIDGE DR
LOT 489
WEKIVA HUNT CLUB
FOX HUNT SEC 3
PB 18 PGS 88 TO 92
GROESBECK BARBARA S & $1,455.96 3536
GROESBECK FREDERICK A JR
LOT 565
WEKIVA HUNT CLUB
FOX HUNT SEC 3
PB 18 PGS 88 TO 92
FOWLER M KATHLEEN $1,459.20 3537
100 CUMBERLAND CIR E
LOT 610
WEKIVA HUNT CLUB
FOX HUNT SEC 3
PB 18 PGS 88 TO 92
CLEARY WILLIAM C & ARLENE A & $1,493.59 3538
BROWN BARBARA A TCAR
LOT 679
WEKIVA HUNT CLUB
FOX HUNT SEC 3
PB 18 PGS 88 TO 92
WILLARD RHODA E & $1,364.69 3539
LEACH VIVIAN W JTS
LOT 687
WEKIVA HUNT CLUB
FOX HUNT SEC 3
PB 18 PGS 88 TO 92
********WEKIVA COVE PH 1 ********
********PB 23 PGS 88 TO 90 ********
CLEARE CARL A $2,189.66 3540
125 TRAFALGAR PLACE
LOT 72
WEKIVA COVE PHASE 1
PB 23 PGS 88 TO 90
PIERCE REUBEN D $2,136.01 3541
140 MARGATE MEWS
LOT 79
WEKIVA COVE PHASE 1
PB 23 PGS 88 TO 90
-----SEC 07 TWP 21 RNG 29--------
P A C E PRIVATE SCHOOL INC $1,351.37 3542
3221 SAND LAKE RD

NAME-LEGAL DESCRIPTION | TAX-COST

SEC 07 TWP 21S RGE 29E
W 160 FT OF N 1/2 OF NE
1/4 OF SE 1/4 OF NE 1/4
(LESS N 20 FT RD & W 25 FT FOR RD)
COPELAND CARL J & NELL M $2,252.90 3543
1000 SANDY LANE
SEC 07 TWP 21S RGE 29E
S 1/4 OF E 1/2 OF SE 1/4
OF NE 1/4
AMERICAN PIONEER LIFE INS CO $956.51 3544
600 CORTLAND ST
SEC 07 TWP 21S RGE 29E
BEG 372.12 FT W & 697.78 FT N
OF INT W LI HIGHLAND MEMORY GARDENS
& NLY R/W SR 436 RUN W TO ELY R/W
HUNT CLUB BLVD NLY ALONG ELY R/W
TO S LI OF NW 1/4 OF SE 1/4 E TO
A PT N OF BEG S TO BEG
********HIGHLAND MEMORY GARDENS ********
********PB 9 PG 50 ********
HIGHLAND MEMORY GARDENS INC $1,283.95 3545
P O BOX 879
SEC 1 + BEG NE COR SEC 3
RUN S 1136.23 FT TO RD SW
ON RD 312.12 FT N 1180.95
FT E 379.26 FT TO BEG
HIGHLAND MEMORY GARDENS $3,036.71 3546
P O BOX 879
SEC 2
********FOXWOOD PHASE 2 ********
********PB 22 PG 41 ********
JANSMA DOROTHY C $937.45 3547
3205 AUTUMNWOOD TRL
LOT 9
ENTERPRISE INV CORP $1,485.00 3548
380 S ST RD 434
LOT 16
********FOXWOOD PHASE 2 FIRST ADD ********
********PB 22 PG 44 ********
SHABAN MARK S $1,387.95 3549
P O BOX 160382
LOTS 75 & 76
********FOXWOOD PHASE 3 ********
********PB 23 PG 34 ********
RUCKERT CARL A & ELAINE M $799.70 3550
2919 AUTUMNWOOD TRL
LOT 163
********WEKIVA COVE PH 2 ********
********PB 25 PG 22 ********
HARRINGTON C A & JANET A $1,227.63 3551
285 TORPOINT GATE
LOT 11
WEKIVA COVE PHASE 2
PB 25 PG 22
********STOCKBRIDGE UNIT 1 ********
********PB 28 PGS 79 & 80 ********
KAUFMAN JOEL M & PATRICIA A $1,209.10 3552
542 ABINGTON CT
LOT 44
********STOCKBRIDGE UNIT 2 ********
********PB 29 PGS 86 TO 89 ********
CALLEJO EVANGELINE C $721.04 3553
581 PORTLAND CIR
LOT 117
MCTAGGART DONNA L $935.62 3554
526 PORTLAND CIR
LOT 121
********WEKIVA COVE PH 4 ********
********PB 32 PGS 40 TO 41 ********
PROCTOR C EDWARD & CANDY E $1,786.45 3555
255 NEW WATERFORD PL
LOT 230
********VILLAGE AT FOXWOOD A CONDO ********
********PB 34 PGS 26 TO 32 ********
E R DEV INC $1,189.44 3556
P O BOX 379
UNIT L
E R DEV INC $156.94 3557
P O BOX 379
UNIT 28
HEBERT JILL S $755.45 3558
3317 GRAY FOX COVE
UNIT 34
********WEKIVA RESERVE UNIT 4 ********
********PB 42 PGS 21 & 22 ********
SCAFFIDO KIMBERLY G $561.94 3559
3596 LANCASTER CT
LOT 185
-----SEC 08 TWP 21 RNG 29--------
********LITTLE WASHINGTON ESTATES ********
********PB 8 PG 62 ********
MC MAN MIKE & SHARON $300.37 3560
1141 NEW JERSEY AVE
S 132.3 FT OF W 100 FT OF
LOT 9
********FAN-ROY PARK ********
********PB 8 PG 92 ********
AHLM EDWARD C & JUDITH A $841.77 3561
1140 NEW JERSEY AVE
LOT 6 + S 10 FT OF LOT 5
ANDILLO KENNETH J & GLORIA A $217.37 3562
631 ACAPULCO WAY
LOT 11 (LESS E 153.10 FT OF
N 65 FT)
HICKSTEAD BRIAN L $701.85 3563
2620 OHIO AVE
PT OF LOTS 13 & 14 DESC AS BEG
136.30 FT W OF SE COR LOT 14 RUN N
200 FT W TO NW COR LOT 13 S 81 FT
E 138.21 FT S TO A PT W OF BEG E TO
BEG
********FOREST SLOPES ********
********PB 9 PG 79 ********
AUSTIN L ALLAN $1,206.36 3564
2630 SAND LAKE RD
LOT 16
********WEST BRANTLEY LAKE ROAD ********
********HEIGHTS ********
********PB 9 PG 2 ********
BOLER MARIE N $701.25 3565
1130 BENT BIRCH CT
LOT 16 (LESS W 194.71 FT BLK A
W BRANTLEY LK RD HTS
PB 9 PG 2
********RINKER SUBD AMENDED PLAT ********
********PB 11 PG 95 ********
RIOS FERNANDO $1,043.81 3566
P O BOX 201
LOT 10 BLK A
********ISHPAN PLANTATION ********
********PB 8 PG 69 ********
RANDOLPH DONLEY G & DEBORAH $945.69 3567
303 AURORA DR S
N 27.5 FT OF S 165 FT OF E
175 FT OF W 415 FT OF LOTS
16 + 17 + E 12 FT OF W 240
FT OF N 155 FT OF S 165 FT
OF LOT 16 + N 15 FT OF S
102.5 FT OF W 200 FT OF E
240 FT OF LOT 17
********PALM PARK ********
********PB 11 PG 4 ********
COLLIER SCOTT E $1,416.67 3568
4906 CORTEZ AVE
LOT 12
COLLIER SCOTT E $599.67 3569
4906 CORTEZ AVE
LOT 13
SNIDER CYNTHIA L $287.32 3570
950 CASTLE RD
LOT 23
REILLY TERENCE W $347.40 3571
700 LAKE BRANTLEY RD W
LOT 35
REILLY TERRENCE W $1,282.87 3572
700 LAKE BRANTLEY RD W
LOT 36 (LESS RD)
PETRILLI LINDA J $836.90 3573
720 LAKE BRANTLEY RD W
LOT 45 (LESS RD)
********ACADEMY HEIGHTS ********
********PB 9 PG 36 ********
VARGAS JOSUE $316.49 3574
1158 TURNER LN
E 185 FT OF LOT 14 & BEG 718.5
FT W OF NE COR LOT 15 RUN S 65
FT W 185 FT N 65 FT E 185 FT TO BEG
VARGAS JOSUE $400.35 3575
158 TURNER LN
W 140 FT OF E 325 FT OF LOT 14
& BEG 903.5 FT W OF NE COR LOT
15 RUN S 65 FT W 140 FT N 65 FT E
140 FT TO BEG
********BONAVENTURE HEIGHTS 2ND ********
********SEC ********
********PB 15 PGS 86 + 87 ********
BRYANT WALTER R JR & RAMONA $1,791.03 3576
203 BEDFORD RD
LOT 2 BLK C
WILHELM JOHN F & ETHELYN D $2,247.97 3577
107 WESSEX RD
LOT 3 BLK C
********VILLA BRANTLEY ********
********PB 17 PG 78 ********
NIEVES RAFAEL & RUTH $1,233.74 3578
701 CAMDEN RD
LOT 39
HUNT ESTHER M T & ROGER T $1,601.91 3579
1101 WOODALL DR
LOT 43
********LAKE BRANTLEY CLUB PH 1 ********
********PB 30 PGS 35 & 36 ********
BEHRENS MARIANNE $3,402.48 3580
350 BRANTLEY CLUB PL
LOT 6
********BRANTLEY OAKS ********
********PB 41 PG 27 ********
BRITT ROBERT E & FRANCES M $321.53 3581
P O BOX 160206
LOT 1
BRITT ROBERT E & FRANCES M $301.91 3582
P O BOX 160206
LOT 2
********HICKORY HILL ********
********PB 15 PG 69 ********
TURNER ARTHUR B $3,524.77 3583
1606 MOSELEY AVE
LOT 19
-----SEC 09 TWP 21 RNG 29--------
PERSAUD INDRANIE $3,173.02 3584
2544 RIVERTREE CIR
SEC 09 TWP 21S RGE 29E
S 110 FT OF E 133 FT OF E
1/4 OF NE 1/4 OF NW 1/4
(LESS RDS)
********LITTLE WEKIWA ESTATES NO 1 ********
********PB 9 PG 52 ********
ACKERMAN JAN & VICTORIA $3,191.13 3585
807 WAKEFIELD ST
LOT 3 BLK B
TANNLER KAREN L $3,238.61 3586
296 SPRING RUN CIR
LOT 1 BLK C
JONES WAYNE + HELEN L $339.15 3587
790 RICHBEE DR
LOT 3 BLK E
********SAN SEBASTIAN HEIGHTS UNIT 1A ********
********PB 16 PG 70 ********
LYONS D ARLENE $1,279.45 3588
520 SAN SEBASTIAN PRADO
LOT 18 BLK B
SAN SEBASTIAN HEIGHTS
UNIT 1A
PB 16 PG 70
********LAKE HARRIET ESTATES ********
********PB 12 PGS 15 + 16 ********
VIERA OTTO MERCEDES R D $492.18 3589
163 LAKE HARRIET DR
LOT 10
GERENA JUAN M & $1,003.71 3590
GERENA JOHN M
LOT 22 (LESS ST RD 436)
VAZQUES JOSE A R $288.75 3591
105 LAKE HARRIET DR
LOT 23
FIUMARA PASQUALE $1,175.37 3592
113 DAHLIA DR
LOT 52
CARUJO ADELA $940.15 3593
645 WHEELING AVE
LOT 64
PEARSON RAYMOND M SR $534.69 3594
138 SAGE ST
LOT 84
SMITH ROBERT L & FRANCES $872.55 3595
1730 WINCHESTER DR
LOT 112
HAGGARD ALDEN E & BETTY L &C/O $446.84 3596
HARTSGROVE RONALD A & KELLY E
LOT 122
JOSEPH JEAN F & JOSEPHINE N $447.13 3597
133 WILLOW AVE
LOT 166 + S 8 FT OF LOT
167
SPUMANTI CORP $803.71 3598
P O BOX 770707
LOT 179
********NORTHWOOD ********
********PB 17 PGS 41 + 42 ********
HEREDIA JOSE R & ELIZABETH $689.33

NAME-LEGAL DESCRIPTION | TAX-COST

908 SYCAMORE LN 3599
LOT 7
GROGAN EUGENIA H $1,260.11 3600
824 MIMOSA DR
LOT 30
********BROOKHOLLOW ********
********PB 17 PG 65 ********
WAGGONER RONALD J & MARLA J $1,768.93 3601
607 CROSBY DR
LOT 39
CROSS HOYETT W & ANNE F $1,099.33 3602
1010 TERRY DR
LOT 48
BIRGMAN ALBERT W & JOYCE E $1,310.92 3603
1006 BONITA DR
LOT 67
********SAN SEBASTIAN HEIGHTS UNIT 3 ********
********PB 17 PGS 91 + 92 ********
GAGLIOTI PASQUALE & BONITA $1,568.62 3604
633 JUDY LN #106
LOT 39
SAN SEBASTIAN HTS UNIT 3
PB 17 PGS 91 + 92
DECK GARY A $1,073.63 3605
813 TOLEDO DR
LOT 68
SAN SEBASTIAN HTS UNIT 3
PB 17 PGS 91 + 92
MOLNAR RANDALL S & PATRICIA D $1,252.91 3606
613 MAJORCA AVE
LOT 77
SAN SEBASTIAN HTS UNIT 3
PB 17 PGS 91 + 92
********JAMESTOWN VILLAGE UNIT 1 ********
********PB 30 PGS 8 & 9 ********
WITTER HOWARD C & BARBARA J $1,020.79 3607
2325 SWEETWATER COUNTRY CLUB
UNIT 601 BLK A
RIDDELL JAMES M $1,092.42 3608
P O BOX 571
UNIT 701 BLK A
POWELL NORMAN C PERSONAL REP $1,183.40 3609
162 NE 124TH ST
UNIT 1102 BLK A
********LANDING THE ********
********PB 36 PGS 41 TO 51 ********
LANDING PROPERTIES $439.92 3610
P O BOX 161028
LOT 11
THE LANDING
PB 36 PGS 41 TO 51
LANDING PROPERTIES $439.92 3611
P O BOX 161028
LOT 13
THE LANDING
PB 36 PGS 41 TO 51
EDWARDS CARMEN L $1,181.82 3612
752 COVE WAY
LOT 19
THE LANDING
PB 36 PGS 41 TO 51
********SPRING OAKS UNIT 3 ********
********PB 17 PGS 74, 75 + 76 ********
AYALA ANGEL Y & ROSA B $1,974.48 3613
512 BALSAWOOD CT
LOT 330
********SPRING OAKS UNIT 5 ********
********PB 18 PGS 21 + 22 ********
AMICK JOHN M & MARILYN G $1,124.14 3614
602 LITTLE WEKIVA RD
LOT 557
BROWN STONEY O & CYNTHIA M $1,116.79 3615
448 WILLOWWOOD AVE
LOT 591
SULAL ANGELITA J $2,019.48 3616
614 LITTLE WEKIVA RD
LOT 596
LAGOS BLANCA & FERNANDO $1,100.94 3617
639 PARKWOOD AVE
LOT 605
STERLING CAROL P $1,428.78 3618
629 PLUMWOOD DR
LOT 647
********BRANTLEY COVE ********
********PB 21 PG 81 ********
MEERS RAYMOND A & PAMELA C $1,812.72 3619
1313 CLASSIC DR
LOT 4
NOVOTNY MICHAEL O & SANDRA $1,920.00 3620
1341 CLASSIC DR
LOT 11
-----SEC 10 TWP 21 RNG 29--------
LVI DEV INC $8,456.94 3621
242 WESTMONTE DR N
SEC 10 TWP 21S RGE 29E
E 1/2 OF SW 1/4 S OF RY
(LESS N 300 FT & PT PLATTED
HEATHERTON VILLAGE UNIT 1 &
BEG N 49 DEG 11 MIN 8 SEC W
130.24 FT OF MOST ELY COR
HEATHERTON VILLAGE UNIT 1
RUN N 49 DEG 11 MIN 8 SEC W
146.52 FT N 62 DEG 13 MIN 8
SEC E 105.26 FT S 87 DEG 46
MIN 52 SEC E 157 FT S 2 DEG
13 MIN 8 SEC W 130 FT N 87
DEG 46 MIN 52 SEC W 125 FT
S 40 DEG 48 MIN 52 SEC W
19.76 FT TO BEG & LA VITA CONDO
PH 1 & PH 2 & PH 4 & BEG 79.5 FT W
E 329.68 FT N OF S 1/4 COR RUN W
115.66 FT N 72.7 FT E 115.66 FT S
72.7 FT TO BEG)
********SPRING OAKS ********
********PB 16 PGS 84 + 85 ********
SECCIA CRAIG A & ARLENE R $1,702.01 3622
15845 ELDERWOOD AVE
LOT 21
MATT KAREN S $1,698.78 3623
519 PARKWOOD CT
LOT 41
BUCCELLATO LAURA $1,683.49 3624
520 APPLEWOOD AVE
LOT 97
BJURMARK WILLIAM C & ROSEMARY $1,787.77 3625
518 OAKWOOD CT
LOT 169
********SPRING OAKS UNIT 4 ********
********PB 17 PGS 93 + 94 ********
GONZALES RUPERT W & EARLINE $2,023.15 3626
830 ... ST E
LOT 110
STONE ROY S & OLIVE M $1,937.83 3627
614 LARKSPUR LANE
LOT 850
HENRY WINSTON & VERA $1,985.98 3628
633 PRAIRIE LN
LOT 910
********RIVER RUN SEC 1 ********
********PB 19 PGS 87 & 88 ********
EVANS ROBERT L $1,291.61 3629
903 DELTA CT
LOT 13 BLK A
SHEAK MARK P & PAULA I $946.58 3630
907 LITTLE BEND RD
LOT 4 BLK B
********RIVER RUN SEC 2 ********
********PB 20 PGS 23 & 24 ********
DELAPENNA DUDLEY & SONIA & $845.99 3631
COOPER ETHEL
LOT 15 BLK A
BROWN ROY R & DAISY O $1,714.00 3632
3535 ACRE CT
LOT 31 BLK C
********RIVER RUN SEC 3 ********
********PB 21 PGS 61 TO 64 ********
JETHA ALAUDIN M B $1,295.04 3633
823 RILL DRIVE
LOT 130
********RIVER RUN SEC 4 ********
********PB 23 PGS 54-57 ********
SWEENEY LINDA M $1,074.91 3634
467 NEWHOPE DR
LOT 200
********CENTER PLACE CONDO ********
********PB 26 PGS 92 TO 94 ********
FIGUEROA FRANCISCO & LUZ M & $407.97 3635
FIGUEROA CARLOS JTS
UNIT 3 BLDG A
CHACON RODOLFO $711.85 3636
1066 BRIELLE CT
UNIT 6 BLDG E
********SPRINGDALE REPLAT OF ********
********PB 26 PG 16 ********
SIDDIQUI NILOFER $1,051.55 3637
4721 FAIRWAY COVE DR
LOT 45
MARVASO GERALD M & CHERYL W $1,053.63 3638
676 BENITAWOOD CT
LOT 150
********OAKLAND VILLAGE SEC 2 ********
********PB 26 PGS 27 & 28 ********
HARRINGTON PATRICIA A $1,090.83 3639
489 ABBA ST
LOT 51
CORBRIDGE J BRADFORD $1,111.97 3640
200 ROYAL PALM CT
LOT 68
KOTADIA PRAFULL R $1,088.55 3641
P O BOX 690
LOT 87
PECK EARL W SR $1,090.83
5251 SPRINGSIDE CT 3642
LOT 95
********MONTGOMERY RIDGE SEC 1 ********
********PB 27 PGS 82 TO 84 ********
STARKEY CRAIG D $1,200.90 3643
P O BOX 1803
PT OF LOT 2 DESC AS BEG NE COR
RUN S 74.49 FT W 338.37 FT N 06
DEG 20 MIN 25 SEC E 76.91 FT E 330
FT TO BEG
********OAKLAND VILLAGE SEC 3 ********
********PB 24 PGS 23 & 24 ********
ROOP WONDA S $516.40 3644
1000 DOUGLAS AVE APT 91
LOT 124
********OAKLAND VILLAGE SEC 4 PH 2 ********
********PB 30 PG 34 ********
ZUREK JOHN J & DEBORAH K $518.67 3645
458 GALLBERRY ST
LOT 196
********OAKLAND VILLAGE SEC 4 PH 3 ********
********PB 30 PG 40 ********
PSOMAS RICHARD M SR $971.63 3646
636 SHOWERISE BLVD
LOT 232
********HIDDEN SPRINGS CONDO ********
********ORB 1594 PG 668 ********
SMITH BRUCE TRUSTEE $567.59 3647
C/O LINDA SMITH
UNIT 30 BLDG 3
HEMELA DAVID A $1,018.02 3648
105 BRIDGEWAY CIR
UNIT 80 BLDG 6
BRINKER HUNTER A III & KELLIE $567.59 3649
624 CAMBRIDGE WAY #106
UNIT 106 BLDG 7B
MAHER STEVEN S & DIANE M $1,155.60 3650
P O BOX 267
UNIT 173 BLDG 11B
HEMELA DAVID A $1,150.57 3651
105 BRIDGEWAY CIR
UNIT 176 BLDG 11B
HEMELA DAVID A $1,173.53 3652
105 BRIDGEWAY CIR
UNIT 247 BLDG 15B
BURKEY GARY L & JULIE M $1,173.53 3653
1896 WINGFIELD DR
UNIT 249 BLDG 15B
HEMELA DAVID A $1,173.53 3654
105 BRIDGEWAY CIR
UNIT 363 BLDG 22B
********LA VITA CONDO PH 1 ********
********PB 34 PGS 64 TO 68 ********
DUNNE JOHN & KAROLYN J $1,559.42 3655
543 VIA FONTANA DR #101
UNIT 101 BLDG 3
HOPPER ARTHUR K $1,195.34 3656
543 VIA FONTANA DR #205
UNIT 205 BLDG 3
ANDERSON THERESA J $1,559.42
713 SANDY CT #376 3657
UNIT 101 BLDG 19
LVI DEV INC $1,586.29 3658
242 WESTMONTE DR N
UNIT 202 BLDG 19
********SUN RIDGE 4 TOWNHOMES OF ********
********A CONDO ********
********PB 35 PGS 1 TO 4 ********
STARKEY CRAIG D $1,097.98 3659
P O BOX 1803
UNIT 103
TOWNHOMES OF SUN RIDGE 4 A CONDO
PB 35 PGS 1 TO 4
STARKEY CRAIG D $1,016.45 3660
P O BOX 1803
UNIT 104
TOWNHOMES OF SUN RIDGE 4 A CONDO

NAME-LEGAL DESCRIPTION	TAX-COST
PB 35 PGS 1 TO 4	
********SUN RIDGE B TOWNHOMES OF	********
********A CONDO	********
********PB 35 PGS 5 TO 8	********
STARKEY CRAIG D	$1,172.17 3661
P O BOX 1803	
UNIT 121	
TOWNHOMES OF SUN RIDGE B A CONDO	
PB 35 PGS 5 TO 8	
PELTIER CEMA C	$522.19 3662
505 SUN RIDGE PL #122	
UNIT 122	
TOWNHOMES OF SUN RIDGE B A CONDO	
PB 35 PGS 5 TO 8	
STARKEY CRAIG D	$1,016.95 3663
P O BOX 1803	
UNIT 124	
TOWNHOMES OF SUN RIDGE B A CONDO	
PB 35 PGS 5 TO 8	
STARKEY CRAIG D	$1,016.95 3664
P O BOX 1803	
UNIT 125	
TOWNHOMES OF SUN RIDGE B A CONDO	
PB 35 PGS 5 TO 8	
********LA VITA CONDO PH 2	********
********PB 38 PGS 8 TO 12	********
LVT DEV INC	$1,798.27 3665
242 WESTMONTE DR N	
UNIT 102 BLDG 13	
LVT DEV INC	$1,695.56 3666
242 WESTMONTE DR N	
UNIT 201 BLDG 13	
LVT DEV INC	$1,769.58 3667
242 WESTMONTE DR N	
UNIT 205 BLDG 13	
PIPIA VINCENZO R	$1,696.66 3668
1404 FARMINGDON CIR	
UNIT 206 BLDG 13	
LVT DEV INC	$1,696.66 3669
242 WESTMONTE DR N	
UNIT 201 BLDG 14	
LVT DEV INC	$1,769.58 3670
242 WESTMONTE DR N	
UNIT 203 BLDG 14	
RUNLE CATHY M	$1,696.09 3671
505 VIA DELL ORO DR #204	
UNIT 204 BLDG 14	
LVT DEV INC	$1,769.58 3672
242 WESTMONTE DR N	
UNIT 205 BLDG 14	
LVT DEV INC	$1,696.56 3673
242 WESTMONTE DR N	
UNIT 206 BLDG 14	
********LA VITA CONDO PH 4	********
********PB 44 PGS 82 THRU 86	********
DELTA PRESTIGE HOMES INC	$180.11 3674
520 CROWN OAK CENTER DR	
UNIT 101 BLDG 1	
DELTA PRESTIGE HOMES INC	$180.11 3675
520 CROWN OAK CENTER DR	
UNIT 102 BLDG 1	
DELTA PRESTIGE HOMES INC	$180.11 3676
520 CROWN OAK CENTER DR	
UNIT 103 BLDG 1	
DELTA PRESTIGE HOMES INC	$180.11 3677
520 CROWN OAK CENTER DR	
UNIT 201 BLDG 1	
DELTA PRESTIGE HOMES INC	$180.11 3678
520 CROWN OAK CENTER DR	
UNIT 202 BLDG 1	
DELTA PRESTIGE HOMES INC	$180.11 3679
520 CROWN OAK CENTER DR	
UNIT 203 BLDG 1	
DELTA PRESTIGE HOMES INC	$180.11 3680
520 CROWN OAK CENTER DR	
UNIT 101 BLDG 5	
DELTA PRESTIGE HOMES INC	$180.11 3681
520 CROWN OAK CENTER DR	
UNIT 102 BLDG 5	
DELTA PRESTIGE HOMES INC	$180.11 3682
520 CROWN OAK CENTER DR	
UNIT 103 BLDG 5	
DELTA PRESTIGE HOMES INC	$180.11 3683
520 CROWN OAK CENTER DR	
UNIT 201 BLDG 5	
DELTA PRESTIGE HOMES INC	$180.11 3684
520 CROWN OAK CENTER DR	
UNIT 202 BLDG 5	
DELTA PRESTIGE HOMES INC	$180.11 3685
520 CROWN OAK CENTER DR	
UNIT 203 BLDG 5	
DELTA PRESTIGE HOMES INC	$180.11 3686
520 CROWN OAK CENTER DR	
UNIT 101 BLDG 6	
DELTA PRESTIGE HOMES INC	$180.11 3687
520 CROWN OAK CENTER DR	
UNIT 102 BLDG 6	
DELTA PRESTIGE HOMES INC	$180.11 3688
520 CROWN OAK CENTER DR	
UNIT 103 BLDG 6	
DELTA PRESTIGE HOMES INC	$180.11 3689
520 CROWN OAK CENTER DR	
UNIT 104 BLDG 6	
DELTA PRESTIGE HOMES INC	$180.11 3690
520 CROWN OAK CENTER DR	
UNIT 105 BLDG 6	
DELTA PRESTIGE HOMES INC	$180.11 3691
520 CROWN OAK CENTER DR	
UNIT 106 BLDG 6	
DELTA PRESTIGE HOMES INC	$180.11 3692
520 CROWN OAK CENTER DR	
UNIT 201 BLDG 6	
DELTA PRESTIGE HOMES INC	$180.11 3693
520 CROWN OAK CENTER DR	
UNIT 202 BLDG 6	
DELTA PRESTIGE HOMES INC	$180.11 3694
520 CROWN OAK CENTER DR	
UNIT 203 BLDG 6	
DELTA PRESTIGE HOMES INC	$180.11 3695
520 CROWN OAK CENTER DR	
UNIT 204 BLDG 6	
DELTA PRESTIGE HOMES INC	$180.11 3696
520 CROWN OAK CENTER DR	
UNIT 205 BLDG 6	
DELTA PRESTIGE HOMES INC	$180.11 3697
520 CROWN OAK CENTER DR	
UNIT 206 BLDG 6	
DELTA PRESTIGE HOMES INC	$180.11 3698
520 CROWN OAK CENTER DR	
UNIT 101 BLDG 17	
DELTA PRESTIGE HOMES INC	$180.11 3699
520 CROWN OAK CENTER DR	
UNIT 102 BLDG 17	
DELTA PRESTIGE HOMES INC	$180.11 3700
520 CROWN OAK CENTER DR	
UNIT 103 BLDG 17	
DELTA PRESTIGE HOMES INC	$180.11 3701
520 CROWN OAK CENTER DR	
UNIT 201 BLDG 17	
DELTA PRESTIGE HOMES INC	$180.11 3702
520 CROWN OAK CENTER DR	
UNIT 202 BLDG 17	
DELTA PRESTIGE HOMES INC	$180.11 3703
520 CROWN OAK CENTER DR	
UNIT 203 BLDG 17	
DELTA PRESTIGE HOMES INC	$180.11 3704
520 CROWN OAK CENTER DR	
UNIT 101 BLDG 18	
DELTA PRESTIGE HOMES INC	$180.11 3705
520 CROWN OAK CENTER DR	
UNIT 102 BLDG 18	
DELTA PRESTIGE HOMES INC	$180.11 3706
520 CROWN OAK CENTER DR	
UNIT 103 BLDG 18	
DELTA PRESTIGE HOMES INC	$180.11 3707
520 CROWN OAK CENTER DR	
UNIT 201 BLDG 18	
DELTA PRESTIGE HOMES INC	$180.11 3708
520 CROWN OAK CENTER DR	
UNIT 202 BLDG 18	
DELTA PRESTIGE HOMES INC	$180.11 3709
520 CROWN OAK CENTER DR	
UNIT 203 BLDG 18	
-----SEC 11 TWP 21 RNG 29-------	
DEAS SEGRIST INV	$1,879.18 3710
470 CENTRAL PKWY W	
SEC 11 TWP 21S RGE 29E	
BEG 25 FT S OF NW COR OF SW 1/4 OF	
SW 1/4 RUN E 665.76 FT S 337.53 FT	
W 666.83 FT N 337.92 FT TO BEG	
(LESS RD)	
GALEANO CARLOS & JULIETA	$1,932.95 3711
715 ARNOLD ST	
SEC 11 TWP 21S RGE 29E	
S 210 FT OF N 455 FT OF E	
1/2 OF W 1/2 OF NE 1/4 OF	
NW 1/4 OF SE 1/4	
********APPLE VALLEY UNIT 02	********
********PB 16 PG 35	********
VARGAS CEFERINO A & DESIREE L	$2,053.61 3712
102-13 ROOSEVELT AV	
LOT 82	
APPLE VALLEY UNIT 2	
PB 16 PG 35	
********WEST ALTAMONTE HEIGHTS SEC 2	********
********PB 10 PG 75	********
WEAT RALPH Z & EVELYN B	$391.51 3713
340 E OAKHURST ST	
LOT 12 BLK F	
WEST ALTAMONTE HEIGHTS	
SEC 2	
PB 10 PG 75	
CONNOR MICHAEL T & MARGARET M	$1,237.09 3714
357 RIDGEWOOD AVE	
LOT 19 & E 31 FT OF LOT 20	
BLK F	
WEST ALTAMONTE HEIGHTS	
SEC 2	
PB 10 PG 75	
PIERROT GEORGE P & JEANINE	$871.41 3715
337 RIDGEWOOD ST E	
LOT 26 BLK F	
WEST ALTAMONTE HEIGHTS	
SEC 2	
PB 10 PG 75	
LONSWAY KATHLEEN	$485.17 3716
617 JAMESTOWN BLVD #2156	
LOTS 33 & 34 BLK F	
WEST ALTAMONTE HEIGHTS	
SEC 2	
PB 10 PG 75	
SEGUINE GARY & JOANNE K	$716.74 3717
300 RIDGEWOOD ST E	
LOT 5 BLK G	
WEST ALTAMONTE HEIGHTS	
SEC 2	
PB 10 PG 75	
WARREN CAROLE	$72.23 3718
320 E RIDGEWOOD ST	
LOT 7 BLK G	
WEST ALTAMONTE HEIGHTS	
SEC 2	
PB 10 PG 75	
AFSHARI ALI A & THERESA A	$1,412.58 3719
340 RIDGEWOOD ST E	
LOT 16 (LESS W 41 FT) & ALL	
LOT 17 & W 20 FT OF LOT 18	
BLK G	
WEST ALTAMONTE HEIGHTS	
SEC 2	
PB 10 PG 75	
O'MEARA THOMAS W & AIMEE	$531.73 3720
320 ALPINE ST E	
LOT 8 BLK H	
WEST ALTAMONTE HEIGHTS	
SEC 2	
PB 10 PG 75	
SULLIVAN KEVIN G	$1,180.52 3721
328 ALPINE ST E	
LOTS 10 & 11 BLK H	
WEST ALTAMONTE HEIGHTS	
SEC 2	
PB 10 PG 75	
********APPLE VALLEY UNIT 3	********
********PB 17 PG 13	********
FENNERAN FRANCIS P &	$1,495.72 3722
ELIZABETH E	
LOT 83	
********CRANES ROOST VILLAGE	********
********ORB 1092 PG 1880	********
HALL EDMUND J JR & ROSAIRE M	$716.14 3723
723 10TH STREET SE	
UNIT 303	
********WEST ALTAMONTE HEIGHTS SEC 3	********
********PB 10 PG 76	********
PARKER DAVID W	$1,060.47 3724
217 SHEPPARD ST	
LOT 4 BLK A	
WEST ALTAMONTE HEIGHTS	
SECTION 3	
PB 10 PG 76	
QUINLAN NOEL E & KAREN R	$1,293.27 3725
224 ALPINE ST E	
LOTS 9 + 10 BLK E	
WEST ALTAMONTE HEIGHTS	
SECTION 3	
PB 10 PG 76	
********HILLTOP ESTATES	********
********PB 14 PG 1	********
BRAY M SCOTT & PATRICIA T	$1,169.50

NAME-LEGAL DESCRIPTION	TAX-COST
155 HILLTOP PLACE	3726
LOT 10	
********DOUGLAS & NORTH	********
********PB 17 PGS 97 TO 99	********
BANKERS TRUST CO OF CA TR	$4,808.39 3727
*	
UNITS 504 TO 524 & 536 TO 548	
& 560 TO 572 & 584 TO 596 &	
597	
********WEST ALTAMONTE HEIGHTS SEC 1	********
********PB 10 PG 69	********
GUSTAFSON BRAD LEE	$670.40 3728
336 E HILLCREST ST	
LOTS 5 + 6 BLK A	
WEST ALTAMONTE HEIGHTS	
SECTION 1	
PB 10 PG 69	
RIGGS ROBERT W & ANILDA A	$1,176.66 3729
332 HIGHLAND ST E	
LOTS 6 + 7 BLK B	
WEST ALTAMONTE HEIGHTS	
SECTION 1	
PB 10 PG 69	
MOSLEY DEAN & PAMELA	$1,497.96 3730
305 ORANGE ST E	
LOTS 23 + 24 BLK C	
WEST ALTAMONTE HEIGHTS SEC	
1	
PB 10 PG 69	
PRECISION EQUITY INV INC	$232.69 3731
208 COLONIAL DR E	
LOT 19 BLK E	
WEST ALTAMONTE HEIGHTS SEC	
1	
PB 10 PG 69	
********CRANES ROOST VILLAGE 03	********
********ORB 1252 PG 1572	********
RUSSELL AGNES B	$497.34 3732
530 CRANES WAY UNIT 304	
UNIT 334	
CRANES ROOST VILLAGE III	
ORB 1252 PG 1572	
********CRANES ROOST VILLAS	********
********PB 23 PGS 76-77	********
JERVEY JOHN P TRUSTEE	$1,299.95 3733
4905 PALM AVE	
LOT 63	
EVANS JERRY	$1,296.39 3734
P O BOX 915182	
LOT 93	
EVANS JERRY C	$1,297.96 3735
P O BOX 915182	
LOT 120	
CARLSON CAROLYN C	$971.65 3736
P O DRAWER 940819	
LOT 138	
D R HORTON INC	$323.67 3737
130 UNIVERSITY PARK	
LOT 170	
D R HORTON INC	$323.67 3738
130 UNIVERSITY PARK	
LOT 172	
D R HORTON INC	$323.67 3739
130 UNIVERSITY PARK DR	
LOT 173	
********CRANES ROOST VILLAGE 05	********
********ORB 1280 PG 1483	********
PERRY ALAN M	$607.42 3740
65 HUNTING ST	
LOT 105	
CRANES ROOST VILLAGE V	
ORB 1280 PG 1483	
DESARIO ANDREW J	$1,037.11 3741
2049 HOWELL BRANCH RD	
LOT 202	
CRANES ROOST VILLAGE V	
ORB 1280 PG 1483	
********CRANES ROOST VILLAGE 07	********
********ORB 1367 PG 637	********
COTTON FLORENCE C &	$1,033.11 3742
NIBLETT RICHARD J TRUSTEES	
UNIT 206	
CRANES ROOST VILLAGE 7	
ORB 1367 PG 637	
********ONE DOUGLAS PLACE CONDO	********
********ORB 1492 PG 410	********
AHOUDI WISSAM O	$2,262.93 3743
100 CITRUS ST W	
UNIT O	
********VICTORIA PARK	********
********	********
WOZNIAK ANTHONY	$3,758.49 3744
MILLS LINDA P TCMW	
LOT 10	
********DOUGLAS POINTE	********
********PB 46 PGS 93 & 95	********
SEMINOLE GROWTH FUND LTD	$2,540.59
520 CROWN OAK CENTRE DR	3745
LOT 2	
-----SEC 12 TWP 21 RNG 29-------	
********TROPIC HILL SUBD	********
********PB 7 PG 80	********
SUTTER WALTER G	$396.13 3746
316 EVANSDALE RD	
LOTS 5 + 6 (LESS E 60 FT	
OF LOTS 5 + 6) BLK B	
********HERMITS COVE	********
********PB 19 PG 72	********
LAWSON CHARLES M & REBIEL H	$1,617.28 3747
481 HERMITS COVE	
LOT 2	
********VILLAGES THE	********
********ORB 973 PG 1290	********
BUCHANAN C E E	$1,138.43 3748
HOWARD W F	
UNIT 1 BLDG E	
THE VILLAGES	
ORB 973 PG 1290	
********HERMITS COVE SOUTH 1ST ADD	********
********PB 21 PG 8	********
CASH STEVEN G & LINDA S	$2,088.16 3749
477 HAREN CT	
LOT 2	
********PALM SPRINGS SQUARE CONDO	********
********PB 28 PG 72	********
MARKS WILLIAM D & JUDITH M	$1,722.02 3750
631 PALM SPRINGS DR	
UNIT 314	
********PALM SPRINGS MEDICAL CENTER	********
********OFFICE CONDO	********
********PB 29 PGS 93 & 94	********
AXFORD PAUL O	$2,049.82 3751
685 PALM SPRINGS DR	
UNIT 18	
PALM SPGS MEDICAL CNTR OFFICE CONDO	
PB 29 PGS 93 & 94	
********SANLANDO	********
********PB 3 PGS 65 1/2 66 67 + 68	********
ALTAMONTE HOMES CO INC	$9.76 3752
LAKE BOTTOM OF LAKE FLORIDA	
HATTAWAY TALLEY L	$456.90 3753
129 HATTAWAY DR	
LOTS 8 + 9 BLK 3	
SIMMONS ROBERT W &	$2,389.24 3754
LEVINE LISA E JTS	
LOTS 9 & 10 BLK 5	
NICHOLAS TIMOTHY L & HOLLY O	$679.01 3755
132 VIRGINIA RD	
LOT 19 + E 1/2 OF LOT 18	
BLK 7	
KLEIN HARRY	$2,749.90 3756
C/O 1230 DOUGLAS AVE	
LOTS 1 2 & 3 BLK 11	
ROTHSCHILD STEPHEN T	$67.07 3757
1774 HUNTERS GREEN CT	
LOT 4 (LESS NLY 7.5 FT) BLK 11	
F N B ENTERPRISES INC	$361.38 3758
1355 E ALTAMONTE DR	
LOTS 6 7 8 9 & 10	
BLK 11	
ROBINSON KATIE	$127.36 3759
618 W ROBINSON ST	
LOTS 11 + 12 BLK 11	
RODRIGUEZ CARLOS M	$302.70 3760
316 BROADVIEW AVE	
LOTS 18 TO 22 BLK 11	
SIMMONS ROBERT W &	$1,309.66 3761
LEVINE LISA E	
PT LOTS 27 & 28 BEG SE COR	
LOT 28 RUN W 73.17 FT N 3	
DEG 31 MIN 31 SEC E 140.16	
FT E 37.6 FT S 10 FT E 3C	
FT S 133 FT TO BEG BLK 11	
NEAL MARK	$269.71 3762
333 MAGNOLIA ST	
LOT 43 BLK 11	
MONGEN JUANITA E	$357.96 3763
MORSE MARY B JTS	
LOTS 10 + 11 BLK 12	
MORSE MARY B	$217.12 3764
307 MAGNOLIA AVE	
LOTS 12 + 13 BLK 12	
ROBINSON KATIE	$208.48 3765
618 W ROBINSON ST	
LOT 21 BLK 12	
SIMMONS ANITA	$401.84 3766
P O BOX 150193	
LOT 3 BLK 13	
DRAKES HENRY	$268.35 3767
110 SPRING ST	
LOT 6 BLK 13	
LAMAR BETTY J	$931.57 3769
100 SPRING ST	
LOTS 9 + 10 BLK 13	
THOMAS CATHERINE	$308.83 3770
P O BOX 552	
LOTS 17 18 19 + 20 BLK 14	
NALLEY LORETTA	$1,146.19 3771
P O BOX 2001	
LOTS 23 & 24 BLK 19	
MARAGH MORIN C	$493.10 3772
831 LONGWOOD MARKHAM RD	
LOTS 11 & 12 BLK 22	
HERRING ROBERT W JR & PATRICIA	$1,015.12 3773
701 TROPIC HILL	
LOT 12 + E 1/2 OF LOT 11	
BLK 23	
GABRIELAS KRISTINA R	$1,546.32 3774
709 TROPIC HILL	
LOTS 13 14 + 15 BLK 23	
COHEN PETER J	$1,077.75 3775
895 N ST RD 427	
LOTS 6 & 7 & VACD ST ADJ	
ON E BLK 24	
GREENFORD HOMES INC	$762.90 3776
965 FAIRVIEW ST	
BEG SE COR LOT 24 RUN S 62 DEG	
W 75 FT N 36 DEG 30 MIN W TO SHORE	
LI NELY ALONG SHORE LI TO A PT N	
28 DEG W OF BEG S 28 DEG E TO BEG	
BLK 25	
JEANCOLA SCOT T	$2,428.56 3777
716 FLORIDA BLVD	
LOT 51 BLK 25	
REID WALTER JR & MARGIE	$1,609.21 3778
710 FLORIDA BLVD	
SLY 90 FT OF LOT 56 + ALL	
LOT 57 BLK 25	
LANGLEY VICTOR A	$1,407.81 3779
4783 ARROW RD	
LOTS 60 61 + 62 BLK 25	
PEELER MARCUS W	$851.75 3780
P O BOX 150996	
LOTS 13 + 14 BLK 26	
ZWEIFACH ROCHELLE	$1,568.39 3781
960 SEMINOLE AVE	
LOTS 1 + 2 (LESS WLY 25 FT	
OF LOT 2) BLK 29	
WALSH BRIAN A	$1,697.57 3782
936 LAKE MARION DR	
LOTS 13 14 & 15 (LESS BEG NE	
COR LOT 13 RUN W 45.92 FT S 5 DEG	
10 MIN 26 SEC E 43.96 FT N 84 DEG	
49 MIN 34 SEC E 19.90 FT S 5 DEG	
10 MIN 26 SEC E 13.79 FT N 84 DEG	
49 MIN 34 SEC E 19.79 FT S 5 DEG	
10 MIN 26 SEC E 31.06 FT N 84 DEG	
49 MIN 34 SEC E 19.12 FT S 5 DEG	
10 MIN 39 SEC E 59.06 FT N 83 DEG	
38 MIN 13 SEC E 19.01 FT NWLY ALONG	
49 MIN 3 SEC E 19.01 FT NWLY ALONG	
E LI LOTS 15 14 & 13 TO BEG)	
BLK 30	
KRATZENTHAL THOMAS E	$1,609.79 3783
101 BEACH AVE	
LOTS 19 20 + 21 BLK 36	
STEVENS SCOTT	$1,784.60 3784
950 LAKE MARION DR	
LOT 1 + BEG MOST NLY COR	
LOT 1 RUN N 36 DEG W 85 FT	
S 37 DEG 5 MIN W 210 FT S	
77 DEG 12 MIN W 110 FT S	
TO PT W OF MOST SLY COR	
LOT 1 E TO SD COR NELY	
NWLY + NLY ON OLD SHORE-	
LINE TO N LI LOT 1 NELY ON	
LI TO BEG BLK 38	
WOOD W P III & LYNN W	$82.96 3785
1231 RIDGE ROAD	
W 20 FT OF LOT 11 & S 1/2 OF	

NAME-LEGAL DESCRIPTION	TAX-COST
VACD ST ON N BLK 45	
KNUTTI REGINALD L & CAROL C	$709.64 3786
14910 INNERARITY POINT	
LOT 4 + W 19 1/2 FT OF LOT	
10 BLK 46	
O'CASEY BRIAN	$958.28 3787
608 ALPINE ST E	
W 26.5 FT OF LOT 5 + E 37	
FT OF LOT 6 BLK 47	
SUMRALL DONALD M & DOLORES A	$1,573.15 3788
600 ORANGE ST E	
LOTS 7 & 8 BLK 51	
WOGEL GARY E	$1,773.26 3789
1034 S PINE RIDGE CIR	
LOT 1 & E 19.36 FT OF LOT 2	
BLK 53	
REISTER PETER E & MARY K	$1,189.37 3790
547 HIGHLAND ST	
E 26.96 FT OF LOT 33 & W	
34.04 FT OF LOT 34 BLK 35	
HARWELL LINDA B	$1,192.82 3791
546 ALPINE ST	
LOT 5 & E 18.45 FT OF LOT 6	
BLK 56	
ZARAMANI ADEL	$2,042.51 3792
538 ALPINE ST E	
W 11.41 FT OF LOT 10 & ALL	
LOT 11 & E 5.41 FT OF LOT	
12 & PT OF VACD LANE TILLIE	
W OF E LI OF W 11.41 FT OF	
LOT 10 & E OF W LI LOT 11	
EXT S TO C/L OF HILLCREST	
ST THRU LAKE TILLIE BLK 56	
WERNER JOHN W & MARGARET L	$1,342.60 3793
545 HILLCREST ST E	
ALL LOTS 30 & 31 & LOT 32	
(LESS E 56.93 FT) & PT OF	
VACD LANE TILLIE & HILL-	
CREST ST E OF E LI OF W 7.2	
FT OF LOT 8 EXT S & W OF E	
LI LOT 30 & N OF C/L EXT	
INTO LAKE TILLIE BLK 56	
LANDO TRUST INC	$1,262.92 3794
526 RIDGEWOOD ST E	
W 41.05 FT OF LOT 5 + E	
31.62 FT OF LOT 6 BLK 57	
AGUIRRE MIGUEL A & MARGARITA E	$1,457.53 3795
441 OAKHURST ST E	
LOTS 34 + 35 (LESS E 28 FT OF	
LOT 35) & E 10 FT OF LOT 33 BLK 60	
FRAZIER DELANE B & BARBARA	$1,130.74 3796
400 RIDGEWOOD ST	
LOT 19 (LESS E 26.72 FT) +	
ALL LOT 20 BLK 62	
BARNES MARK & PAMELA	$974.48 3797
432 ALPINE ST E	
LOT 9 + E 20.89 FT OF LOT	
10 BLK 63	
DAUGHERTY JANE R	$742.66 3798
425 HIGHLAND ST	
E 50 FT OF LOT 28 + W 25	
FT OF LOT 29 BLK 64	
FERNANDEZ RAFAEL & ELSIE	$1,038.61 3799
436 E CITRUS ST	
W 1/2 OF LOT 6 & ALL LOT 7	
BLK 66	
DAVIS ROXANNE M	$1,979.89 3800
300 ADAIR AVE	
LOT 16 + W 22.23 FT OF LOT	
15 BLK 67	
ALLEN JAMES R & DENISE A	$1,039.85 3801
214 NEWBURYPORT AVE	
LOT 20 + S 20 FT OF LOT 21	
BLK 86	
CLARK JOHN E & JOY C	$374.00 3802
310 HERMITS TRL	
S 15 FT OF LOT 7 + ALL LOT	
8 + N 1/2 OF LOT 9 BLK 88	
SMITH DOUGLAS M + SALLIE R	$971.87 3803
302 FOREST AVE	
LOT 14 + S 1/2 OF LOT 15	
BLK 88	
HUD	$1,369.48 3804
C/O SINGLE FAMILY PROP DISP BR	
N 41 FT OF LOT 20 + S 42	
FT OF LOT 21 BLK 88	
MARKS HOWARD S	$905.94 3805
P O BOX 945	
LOT 16 + S 30 FT OF LOT 17	
BLK 90	
********ALTAMONTE LAND HOTEL &	********
********NAVIGATION CO	********
********PB 1 PGS 9 10 & 12	********
MONTALVO ALBERIO M	$922.47 3806
1651 KINGSTON RD	
LOT 220	
ALTAMONTE LAND HOTEL +	
NAVIGATION CO	
PB 1 PG 10	
C T MONROE ASSOC	$2,508.83 3807
C/O MARVIN F POER & CO	
IMPROVEMENTS ONLY IN E 75 FT OF	
LOT 435	
GALE JACK L & TINA C &	$1,468.25 3808
AUSTIN WILLIAM W & ANNE V	
PT OF LOT 440 DESC AS BEG	
INT W LINE LOT & SLY R/W ST	
RD 436 RUN S 326.6 FT E 22.7	
FT NLY 329.5 FT TO A PT	
31.7 FT E OF BEG W TO BEG	
BALDWIN-FAIRCHILD FUNERAL	$18,595.17 3809
HOMES INC	
LOTS 442 TO 444 (LESS W 80 FT	
OF LOT 442 & BEG SE COR OF LOT	
444 RUN E 18 FT N 178.5 FT SWLY	
179.41 FT TO BEG)	
TRANSMATIC INC	$6,066.21 3810
1336 W WASHINGTON ST	
W 80 FT OF LOT 442	
ALTAMONTE LAND HOTEL +	
NAVIGATION CO	
PB 1 PG 12	
WARREN CLETUS R & MARIE A	$4,000.84 3811
115 MAITLAND AVE	
LOT 445 (LESS S 15 FT +	
RD)	
ALTAMONTE LAND HOTEL +	
NAVIGATION CO	
PB 1 PG 12	
100 BOSTON AVENUE INC	$30,717.15 3812
335 CENTRAL AVE	
PT LOTS 600 601 & 602 DESC	
AS BEG 25 FT S OF NE COR	
LOT 602 RUN W 275 FT S	
247.5 FT E 270 FT N 247.5	
FT TO BEG	
ORIENTA POINT CONDO ASSOC INC	$59.40 3813
ATTN SENTRY MGMT INC STE 203	
BEG NW COR LOT 651 RUN W	
20 FT S 558 FT E 20 FT N	
TO BEG	
ALTAMONTE LAND HOTEL +	
NAVIGATION CO	
PB 1 PG 12	
********LAKE MARION ESTATES UNRECD	********
********PLAT	********
BECKMAN HARRY F JR & LINDA	$1,783.32 3814
P O BOX 151969	
SEC 12 TWP 21S RGE 29E	
BEG 689.86 FT E OF SW COR	
OF NW 1/4 OF NE 1/4 RUN N	
36 DEG 12 MIN 58 SEC W	
206.46 FT N 3 DEG 02 MIN	
07 SEC W 60 FT S 75 DEG 01	
MIN 22 SEC E 247.72 FT E	
150 FT S 19 DEG C8 MIN 12	
SEC E 171.83 FT W 318.04	
FT TO BEG BEING LOT 8	
UNRECD PLAT LAKE MARION	
ESTATES	
-----SEC 13 TWP 21 RNG 29-------	
********LAKE VILLAS CONDOMINIUM	********
********ORB 950 PG 620	********
FLOOD KEVIN P	$1,029.24 3815
146-A LAKE VILLAS DR	
UNIT 146A	
WILLIAMS RICHARD G	$1,322.63 3816
186-A HIGHLAND AVE	
UNIT 86A	
NIVENS DOROTHY A	$1,207.99 3817
7861 GEORGE ANN	
UNIT 65A	
********BETTS ADD TO ALTAMONTE	********
********ROBERT L	********
********PB 2 PGS 96 + 97	********
RICHARDS KENNETH U & ELAINE	$6,764.49 3818
1408 TUSCA TRAIL	
LOTS 1 2 3 4 5 6 + 13 BLK	
C (LESS RD)	
ROBERT L BETTS ADD TO	
ALTAMONTE	
PB 2 PG 96	
AULT CLARENCE & SHIRLEY	$725.90 3819
803 LAKE DR E	
S 1/2 OF LOT 25 + ALL LOT	
26 BLK E	
ROBERT L BETTS ADD TO	
ALTAMONTE	
PB 2 PG 96	
PALMER THOMAS PERSONAL REP	$959.35 3820
708 MAGNOLIA DR E	
E 1/2 OF LOT 40 + ALL LOT	
41 BLK E	
ROBERT L BETTS ADD TO	
ALTAMONTE	
PB 2 PG 96	
MAGNOLIA SPRINGS CORP NV	$16,039.41 3821
C/O ROGER LONSWAY	
LOTS 1 TO 5 (LESS RD) & 13 &	
W 40 FT OF LOT 14 BLK F	
ROBERT L BETTS ADD TO	
ALTAMONTE	
PB 2 PG 96	
MAGNOLIA SPRINGS CORP N V	$992.58 3822
C/O ROGER LONSWAY	
LOTS 6 & 7 & BEG SE COR LOT 7	
RUN E 90 FT N TO S LI LOT 14 W	
90 FT TO BEG BLK F	
ROBERT L BETTS ADD TO ALTAMONTE	
PB 2 PG 96	
MAGNOLIA SPRINGS CORP NV	$161.77 3823
C/O ROGER LONSWAY	
E 10 FT OF LOT 14 BLK F	
ROBERT L BETTS ADD TO ALTAMONTE	
PB 2 PG 96	
HOWELL TIMOTHY M & MARGARET	$954.88 3824
817 HIGHLAND DR	
LOTS 55 + 56 BLK F	
ROBERT L BETTS ADD TO	
ALTAMONTE	
PB 2 PG 96	
********LAKE ORIENTA HILLS UNIT 1	********
********PB 14 PG 71	********
RODRIGUEZ CARLOS M & BRUNILDA	$1,538.74 3825
643 BEACH BLVD	
LOT 3 BLK D	
********UNDEROAKS	********
********PB 14 PG 98	********
YEGGE GAYLORD S & MARTHA J	$1,473.52 3826
614 HIGHLAND DR E	
LOT 2 + E 7 FT OF LOT 3	
JIMENEZ ANTONIO & FRANCES	$1,406.90 3827
410 SILVER OAKS LN	
LOT 20	
DEL ROSSO JOSEPH O	$1,470.99 3828
408 SILVER OAK LN	
LOT 21 (LESS S 25 FT)	
********HIDDEN HARBOUR	********
********PB 15 PGS 61 + 62	********
MATTHEWS W WAYNE & MARILYN T	$3,172.30 3829
609 MARINER WAY	
LOT 5	
BEALL JOHN W & ALLENE L	$1,595.48 3830
641 MARINER WAY	
PT OF LOT 21 BEG S 22 DEG	
9 MIN 35 SEC W 10.79 FT OF	
NW COR RUN S 11 DEG 4 MIN	
35 SEC W 54.38 FT S 22 DEG	
9 MIN 35 SEC W 94.47 FT	
SLY ON RD 38.91 FT N 50	
DEG 27 MIN 19 SEC E 72.18	
FT E 84.3 FT N 104.73 FT	
N 45 DEG 1 MIN 22 SEC E	
18.17 FT W 50 FT S 10 FT W	
17.06 FT TO BEG	
BUTLER TERRY J & ELIZABETH J	$2,894.14 3831
601 RED SAIL LN	
LOT 46	
********ORIENTA POINT CONDOMINIUM 1	********
********ORB 1073 PG 596	********
ECKELSON STARLYN D	$989.76 3832
1808 STANFORD AVE	
UNIT 276	
HOLLISTER NAOMI R	$866.59 3833
4030 OLD RIVER RD	
UNIT 238	
COGAN JUNE R	$415.55 3834
274 ORIENTA POINT	
UNIT 274	
********HERMITAGE UNIT 1	********

NAME-LEGAL DESCRIPTION	TAX-COST
********PB 32 PG 95	********
KELLY-JONES SHARON L	$2,706.71 3835
301 KACHUBA CT	
LOT 1	
REID MIKELL R	$658.24 3836
1302 AZALEA LN	
LOT 5	
********CAPISTRANO	********
********ORB 1274 PG 1132	********
HILL ROSE P	$277.74 3837
200 MAITLAND AVE	
UNIT 17 BLDG 1	
EWANSKI THOMAS J JR	$461.48 3838
949 BIRD BAY CT #207	
UNIT 35 BLDG 3	
HENDRICKSON GARY W	$59.52 3839
C/O 4302 FOX HOLLOW CIR	
UNIT 44 BLDG 3	
BOWMAN MILFRED E	$289.21 3840
200 MAITLAND AVE	
UNIT 80 BLDG 6	
MYERS LISA A	$167.90 3841
200 MAITLAND AVE #110	
UNIT 110 BLDG 8	
SENTRY MANAGEMENT INC	$737.12 3842
2180 ST RD 434	
UNIT 133 BLDG 10	
CASE LEONARD & BARBARA	$323.67 3843
200 MAITLAND AVE #174	
UNIT 174 BLDG 14	
MC GHEE HELEN R	$1,035.71 3844
200 MAITLAND AVE #177	
UNIT 177 BLDG 14	
KLINE LANCE S &	$116.76 3845
SMITH LISA M TCMW	
UNIT 184 BLDG 16	
********SANCY COVE	********
********PB 26 PGS 86-91	********
HAIDER SUFI R	$599.31 3846
330 ORANGE AVE E	
LOT 5	
FOUROOZI JALIL	$553.15 3847
P O BOX 300528	
LOT 7	
SHANZYR (FLA GEN PARTNERSHIP)	$599.31 3848
129 S ORLANDO AVE	
LOT 12	
J P VII CORP	$510.19 3849
P O BOX 300528	
LOT 22	
COHEN SAMUEL & CLAIRE	$631.96 3850
50C E ORANGE AVE DR	
LOT 50	
QUIGLEY MICHAEL K	$553.35 3851
572 ORANGE AVE #61	
LOT 61	
TOMLINSON LAWRENCE N	$587.81 3852
CARR LODGE	
LOT 64	
LAMINSKY EDDIE & ROSA L	$553.35 3853
574 ORANGE AVE #69	
LOT 69	
JAMES STENNETT S & VIRGIE A	$553.35 3854
850 HART BLVD N	
LOT 70	
RESTIS MARTIN S	$35.07 3855
576 ORANGE DR #84	
LOT 84	
COHEN BRUCE	$599.31 3856
50C E ORANGE AVE DR	
LOT 101	
RACHEL ALBERT A & LEEANNAH T	$553.35 3857
AND LESLIE A RACHEL	
LOT 121	
SKYLAR INV INC	$565.86 3859
P O BOX 965	
LOT 154	
SEGRETO TONY	$277.74 3860
602 ORANGE AVE #172	
LOT 172	
HUNT DAVID A & KATHRYN L	$510.19 3861
638 E ORANGE AVE DR UNIT 182	
LOT 182	
MC GHEE WILLIAM O & HELEN R	$599.31 3862
901 FORESTVIEW DR	
LOT 197	
BLASCHWELDER DAVID L	$636.02 3863
622 E ORANGE AVE DR	
LOT 233	
RUHN ROBERT E & FLORENCE	$691.76 3864
9-19 HERITAGE DR	
LOT 240	
TESNOW CYNTHIA C	$697.90 3865
626 ORANGE AVE #242	
LOT 242	
********ROYAL ARMS CONDO	********
********ORB 1460 PG 1569	********
ROYAL ARMS CONDO LTD	$989.78 3866
ATTN B F J DEV INC	
UNIT 11 BLDG 502	
GROSSMAN HARRIS	$989.78 3867
P O BOX 19502	
UNIT 12 BLDG 510	
BRADDOCK DEBRA A	$1,109.61 3868
510 ORANGE DRIVE #21	
UNIT 21 BLDG 510	
ROYAL ARMS CONDO LTD	$979.91 3869
ATTN B F J DEV INC	
UNIT 11 BLDG 516	
ROYAL ARMS CONDO LTD	$674.91 3870
ATTN B F J DEV INC	
UNIT 15 BLDG 516	
HACKER ALFRED J & ROSE M &	$344.65 3871
HACKER DAVID E	
UNIT 16 BLDG 528	
MACELLERO MATTHEW J	$930.87 3872
528-26 ORANGE DR	
UNIT 26 BLDG 528	
ROYAL ARMS CONDO LTD	$989.78 3873
ATTN B F J DEV INC	
UNIT 24 BLDG 534	
VARGS MARY D	$989.78 3874
84 BROOK RUN LANE	
UNIT 20 BLDG 536	
ROYAL ARMS CONDO LTD	$989.78 3875
ATTN B F J DEV INC	
UNIT 16 BLDG 538	
ROYAL ARMS CONDO LTD	$1,109.61 3876
ATTN B F J DEV INC	
UNIT 22 BLDG 544	
ROYAL ARMS CONDO LTD	$1,190.57 3877
ATTN B F J DEV INC	
UNIT 23 BLDG 544	
ROYAL ARMS CONDO LTD	$1,109.61 3878
ATTN B F J DEV INC	
UNIT 23 BLDG 548	
ROYAL ARMS CONDO LTD	$1,109.61 3879
ATTN B F J DEV INC	
UNIT 25 BLDG 548	
********GENESIS PROFESSIONAL CENTER	********
********CONDO	********
********ORB 1891 PG 434	********
CHAUDHARI GOVIND M TRUSTEE	$2,830.77 3880
157 VISTA OAK DR	
UNIT 6	
GENESIS PROFESSIONAL CENTER CONDO	
ORB 1891 PG 434	
-----SEC 14 TWP 21 RNG 29-------	
ALTAMONTE ASSOC	$474.99 3881
130 LIBERTY ST	
SEC 14 TWP 21S RGE 29E	
BEG 25 FT N OF SE COR OF E 1/2 OF	
SW 1/4 OF NE 1/4 RUN W 25 FT N TO	
SLY R/W SR 436 NELY ALONG SLY R/W	
TO A PT N OF BEG S TO BEG	
WARNER LAURA C	$3,757.87 3882
C/O HOWARD SPEIGEL	
SEC 14 TWP 21S RGE 29E	
BEG 412.81 FT E & 468.31 FT S OF	
NW COR OF NE 1/4 OF NW 1/4	
RUN N 238.89 FT W 65 FT N 101 FT	
W 114.49 FT S 339.87 FT E 3.56 FT	
S 194.83 FT E 233.76 FT TO BEG	
(1.4798 AC)	
DAVAL INC	$42,762.17 3883
SUNDANCE INN	
SEC 14 TWP 21S RGE 29E	
BEG 123.9 FT N + 250 FT W	
OF SE COR OF SW 1/4 OF NW	
1/4 RUN W 100 FT N 203 FT	
W 200 FT N 387.14 FT E 525	
FT S 67.32 FT W 10.55 FT S 101.73	
FT W 14.45 FT S 218.01 FT W 200 FT	
S 200 FT TO BEG	
EASTPOINTE TOWERS ASSOC LTD	$69,230.63 3884
200 ROBINSON ST E	
SEC 14 TWP 21S RGE 29E	
BEG 35 FT E & 368.78 FT S OF	
NW COR OF NE 1/4 OF NW 1/4 RUN	
S 350.82 FT E 391.3 FT N	
120.6 FT N 15 DEG 10 MIN 56 SEC W	
10 FT E OF BEG W TO BEG	
(LESS RD)	
(2.8 AC)	
JONES C & SANDY	$5,350.70 3885
1570 IRIS DR	
SEC 14 TWP 21S RGE 29E	
BEG 74.5 FT S + 331.82 FT	
W OF NE COR OF SW 1/4 RUN	
S 200 FT W 182.92 FT N 12	
DEG 13 MIN 49 SEC E 90.78	
FT N 44 DEG 13 MIN 29 SEC	
E 155.49 FT E 55 FT TO BEG	
STEIN MILTON	$91.82 3886
INTERSTATE MALL RENTAL OFFICE	
SEC 14 TWP 21S RGE 29E	
BEG INT SLY R/W SR 436 & WLY R/W	
NORTH LAKE BLVD RUN S 294.81 FT W	
2.52 FT N 294.74 FT ELY ON CURVE	
2.61 FT TO BEG	
********IOWANA SUBD AMENDED PLAT	********
********PB 10 PG 11	********
DEL VENTO JOSEPH & MARIA M	$1,538.97 3887
407 NETHERWOOD CRESENT S	
LOT 3 BLK A	
********ORIENTA GARDENS 1ST ADD	********
********PB 10 PG 27	********
HATTAWAY ROBERT T &	$1,032.27 3888
HATTAWAY TALLEY L	
LOT 8 & N 1/2 VAC ST ADJ ON S	
********ESCONDIDO PHASE 1	********
********PB 23 PGS 45-48	********
GOHIL HARISH M &	$760.10 3889
HOCSIJAN GOOLAM	
UNIT 167 SEC 1	
GORDAN LOIS & IRVING	$737.12 3890
176 ESCONDIDO	
UNIT 176 SEC 2	
MASRI IMAD A	$760.10 3891
101 HATTAWAY DR	
UNIT 21 SEC 4	
********FOUR THREE SIX 50	********
********PB 23 PGS 92 & 93	********
WILLIAMS WARREN E TRUSTEE	$8,411.11 3892
C/O WARREN E WILLIAMS	
LOT 12 BLK A	
436 SUBDIVISION	
PB 23 PGS 92 & 93	
W C R INV PROP INC	$13,912.45 3893
397 WEKIVA SPRINGS RD	
LOT 13 BLK A	
436 SUBDIVISION	
PB 23 PGS 92 & 93	
WESTMONTE LANDLEASE PINES LTD	$4,294.38 3894
520 CROWN OAK CENTRE DR	
LAND ONLY	
E 1/2 OF LOT 15 & ALL LOT 16	
BLK A	
436 SUBDIVISION	
PB 23 PGS 92 & 93	
********ESCONDIDO SEC 5 PHASE 2	********
********PB 24 PG 16	********
GIAMMARINARO HELEN L LIFE EST	$1,219.46 3895
(GIAMMARINARO JAMES P)	
UNIT 142 BLDG 4	
********ESCONDIDO SEC 8	********
********PB 24 PG 94	********
HAWKE EVELYN	$631.75 3896
368 WOODSTEAD CIR	
UNIT 107	
********ALTAMONTE THE	********
********ORB 1344 PG 1389	********
BOVEE GERALDINE	$33.74 3897
15 VICTOR AVE	
UNIT 118	
THE ALTAMONTE	
ORB 1344 PG 1389	
MOORE TRACY S	$529.82
185 ALTAMONTE DR E #218	3898
UNIT 218	
THE ALTAMONTE	
ORB 1344 PG 1389	
********SPRING VALLEY VILLAGE	********
********PB 25 PG 70	********
TODORAN GREGORY C	$2,413.18 3899
2C08 ALAGUA DR	
LOT 18	
********ORIENTA GARDENS	********

NAME-LEGAL DESCRIPTION TAX-COST
********PB 6 PG 90 ********
PORTALATIN LUZ I $1,474.37 3900
C/O ALEDO
LOT 31
PAUL WHIT C + JOSEPHINE M $1,933.07 3901
135 HATTAWAY DR
LOT 29
********SPRING VALLEY ESTATES ********
********PB 22 PGS 74 & 75 ********
COUGHLIN JEANNE P $2,131.33 3902
306 SPRING VALLEY DR
LOT 12 BLK B
-----SEC 15 TWP 21 RNG 29-------
MONTGOMERY ROAD APARTMENTS $248,449.21 3903
2828 CORAL WAY
SEC 15 TWP 21S RGE 29E
BEG 25 FT W OF NE COR OF NW 1/4
OF NE 1/4 RUN S 525.07 FT SLY ON
CURVE 159.38 FT S 115.53 FT
W 279.4 FT S TO S LI OF NW 1/4 OF
NE 1/4 W 419.58 FT NWLY ON CURVE
107.05 FT E 104 FT N 330 FT E 30.6
FT N TO N LI SEC E 634.1 FT TO
BEG
SOUTHLAND EXECUTIVE CENTER L C $5,479.62 3904
P O BOX 151562
SEC 15 TWP 21S RGE 29E
SE 1/4 OF SE 1/4 OF NE 1/4
OF NW 1/4
VALLANCOURT A WILLIAM TRUSTEE $6,974.00 3905
101 HORSELOVERS LN
SEC 15 TWP 21S RGE 29E
BEG NW COR OF SW 1/4 OF SE 1/4
RUN E 320 FT S 240 FT S 55 DEG 14
MIN 37 SEC W 102.07 FT N 76 DEG
19 MIN 9 SEC W 240 FT N 238 FT TO
BEG (1.950 AC)
COMMERCIAL CREDIT LOANS INC $444.80 3906
P O BOX 181529
SEC 15 TWP 21S RGE 29E
BEG 302.14 FT W + 456.19
FT S OF NE COR OF SE 1/4
OF SE 1/4 OF SW 1/4 RUN S
110.37 FT S 37 DEG 12 MIN
29 SEC W 25 FT N 52 DEG
47 MIN 36 SEC W 134.09 FT
N 16 DEG 39 MIN 23 SEC E
112.20 FT S 88 DEG 16 MIN
3 SEC E 40.56 FT S 52.85
FT S 88 DEG 16 MIN 3 SEC E
15.90 FT S 14.90 FT S 88
DEG 16 MIN 3 SEC E 52.60
FT TO POB
********GOLDIE MANOR 2ND ADD ********
********PB 14 PG 10 ********
KROOHS THOMAS M & VALERIE $548.01 3907
184 BONNIE DR
LOT 84
HUNTER TERRY L & KIMBERLY R $967.96 3908
103 JAY CT
LOT 94
********SHADY OAKS ********
********PB 11 PG 24 ********
RAD MORTEZA M & TAHEREH M $1,113.44 3909
100 PINE NEEDLE LN
LOTS 32 & 33
MC LAUGHLIN RALPH A $1,153.73 3910
150 EILEEN AVE
LOT 37
********HILTON PARK ********
********PB 12 PG 17 ********
WILSON CHARLES M & NORMA E $815.26 3911
220 FRANCES DRIVE
LOT 16 + N 38 FT OF LOT 15
********WEATHERSFIELD ********
********PB 12 PGS 84 + 85 ********
CHAPEL HILL CEMETERY INC $5,448.46 3912
2400 MARWELL RD
BEG 910.1 FT N OF SE COR
BLK B RUN W 178.78 FT N
254.94 FT ELY ON ST RD 436
11.22 FT E 167.4 FT S 255
FT TO BEG BLK B
O'CONNELL WILLIAM O & ELAINE P $5,151.37 3913
1600 S SUMMERLIN AVE
ELY 600 FT OF BLK C (LESS
ST RD 436 & BEG INT SLY LI
ST RD 436 & W LI LYNCHFIELD
AVE RUN S 220 FT W 100 FT N
202 FT E 18.02 FT N 18 FT E
81.18 FT TO BEG & W 600 FT
OF E 600 FT)
********WEATHERSFIELD 2ND ADD ********
********PB 12 PGS 102 + 103 ********
GUERCIO TIMOTHY $731.77 3914
568 TULANE DR
LOT 6 BLK 15
ASKIN PER G $1,250.37 3915
6 CARLYLE CLOSS
LOT 1 BLK 17
WALSH TAVILLA T $622.43 3916
576 CLEMSON DRIVE
LOT 11 BLK 17
BENITEZ EFRAIN O JR $1,148.38 3917
105 DEL PINAR LN
LOT 27 BLK 20
********WEATHERSFIELD 1ST ADD ********
********PB 12 PGS 66 + 67 ********
DYER ROGER C & TINA $633.57 3918
378 TULANE DR E
LOT 6 BLK 1
HOWE RANDY R $827.48 3919
311 E CLEMSON CR
LOT 25 BLK 5
WEATHERSFIELD FIRST ADD
PB 12 PG 66
SINGH TAGE P & BHANWATTIE $891.44 3920
473 W NOTRE DAME DR
LOT 5 BLK 12
RODRIGUEZ FRANK E DELIA M $812.90 3921
459 NOTRE DAME
LOT 8 BLK 12
THOMAS ISABEL A & HAYDEN C $306.44 3922
492 CLEMSON AVE
LOT 35 BLK 11
LEE VANICE L $459.66 3923
403 TULANE DR
LOT 2 BLK 12
WEATHERSFIELD FIRST ADD
PB 12 PG 66
********SPRING VALLEY FARMS SEC 03 ********
********PB 14 PG 96 ********
CENTRAL FLA MINKEN GROUP INC $2,791.33 3924
100 SYBELIA AVE E
LOT 28 BLK B
SPRING VALLEY FARMS SEC 3
PB 14 PG 96
********SPRING OAKS UNIT 4 ********
********PB 20 PGS 71 & 72 ********
HABERMAN RAY P $1,809.94 3925
607 SUNRISE AVE
LOT 32
CORDIAL EARL R & PRISCILLA $986.76 3926
611 INDIGO RD N
LOT 33
********MONTGOMERY SQUARE ********
********PB 24 PGS 8 & 9 ********
MILLER JASON R $500.29 3927
P O BOX 1654
LOT 59
********MONTGOMERY CLUB ********
********PB 25 PGS 39 & 40 ********
COMMERCE LTD PARTNERSHIP $6,373.35 3928
1280 NEWPORT CENTER DR N
TRACT 2
********MONTGOMERY WOODS CONDO ********
********PB 29 PGS 97 TO 99 ********
NETHER WOODS INC $1,265.41 3929
C/O STEVEN D FIELDMAN
UNIT 103
NETHER WOODS INC $1,265.41 3930
C/O STEVEN D FIELDMAN
UNIT 104
T D M PROPERTIES INC $1,330.30 3931
C/O STEVEN D FIELDMAN
UNIT 106
T D M PROPERTIES INC $1,265.41 3932
C/O STEVEN D FIELDMAN
UNIT 204
T D M PROPERTIES INC $1,330.30 3933
C/O STEVEN D FIELDMAN
UNIT 206
T D M PROPERTIES INC $1,196.50 3934
C/O STEVEN D FIELDMAN
UNIT 301
T D M PROPERTIES INC $1,265.41 3935
C/O STEVEN D FIELDMAN
UNIT 303
T D M PROPERTIES INC $1,265.41 3936
C/O STEVEN D FIELDMAN
UNIT 304
T D M PROPERTIES INC $1,265.41 3937
C/O STEVEN D FIELDMAN
UNIT 401
T D M PROPERTIES INC $1,330.30 3938
C/O STEVEN D FIELDMAN
UNIT 403
T D M PROPERTIES INC $1,330.30 3939
C/O STEVEN D FIELDMAN
UNIT 406
T D M PROPERTIES INC $1,196.50 3940
C/O STEVEN D FIELDMAN
UNIT 501
T D M PROPERTIES INC $1,265.41 3941
C/O STEVEN D FIELDMAN
UNIT 601
********MONTGOMERY CLUB CONDO ********
********ORB 1911 PG 376 & PB 27 PGS 34 ********
********& 36 & PB 30 PGS 23 TO 26 ********
BONAIRE DEV CO INC $87.32 3942
101 WYMORE RD SUITE 504
UNIT 102
BONAIRE DEV CO INC $108.91 3943
101 WYMORE RD SUITE 504
UNIT 104
BONAIRE DEV CO INC $108.91 3944
101 WYMORE RD SUITE 504
UNIT 106
TRIFILETTI JOSEPH & MASAE $108.91 3945
2120 WEST RD
UNIT 108
BONAIRE DEV CO INC $108.91 3946
101 WYMORE RD SUITE 504
UNIT 110
BONAIRE DEV CO INC $87.32 3947
101 WYMORE RD SUITE 534
UNIT 112
HOOGLAND ROBERT F $737.12 3948
139 OLIVE TREE CIR
UNIT 139
FRIERMAN JONATHAN I $737.12 3949
148 OLIVE TREE CIR
UNIT 148
O'CONNELL JOHN H & PATRICIA M $737.12 3950
4419 VIEUX CARRE CIR
UNIT 151
********TRAILWOOD ESTATES SEC 2 ********
********PB 18 PGS 12 + 13 ********
CLIFT RALPH H & LOIS D $640.23 3951
724 MAHOGANY LANE
LOT 288
********HEATHERTON VILLAGE UNIT 1 ********
********PB 19 PGS 36 + 37 ********
WHITING LYNN T $973.93 3952
513 HEATHERTON VILLAGE
LOT 604
WHITE BILLIE I $232.02 3953
634 HEATHERTON VILLAGE
LOT 634
-----SEC 16 TWP 21 RNG 29-------
WILKE WALTER H & ROBERT E & $6,806.53 3954
MERLE B TURNAGE TR ET AL TC86
SEC 16 TWP 21S RGE 29E
BEG 1271 FT S & 650 FT W OF
N 1/4 COR RUN N 200 FT W
155 FT S 200 FT E 155 FT TO
BEG
TAYLOR WAYNE $7,150.12 3955
14312 GATORLAND DR
SEC 16 TWP 21S RGE 29E
S 138 FT OF N 300 FT OF W
180 FT OF E 280 FT OF NW
1/4
BRADSHAW CHARLES E JR $17,244.97 3956
P O BOX 3508
SEC 16 TWP 21S RGE 29E
BEG 1042.31 FT E OF W 1/4 COR
RUN E 1222.04 FT TO WLY R/W SCL RR
S 51 DEG 14 MIN 01 SEC W 304.78 FT
SWLY ON RR 661.47 FT S 31 DEG 41
MIN 55 SEC W 711.73 FT W 113.45 FT
N 09 DEG 25 MIN 08 SEC W 171.76 FT
NELY ON CURVE 31.02 FT N 49 DEG
26 MIN 40 SEC E 96.23 FT N 28 DEG
16 MIN 29 SEC E 220.43 FT N 41 DEG
14 MIN 22 SEC E 89.3 FT N 30 DEG
15 MIN 56 SEC E 87.67 FT NELY E
WLY ON CURVE 539.8 FT S 55 DEG
21 MIN 17 SEC W 30.21 FT N 19 DEG
21 MIN 52 SEC W 424.64 FT TO BEG

NAME-LEGAL DESCRIPTION TAX-COST
(LESS PT IN FOREST CITY) & S 1/2
OF VACO ST ADJ ON N & E 1/2 OF
VACO ST ADJ ON W
********FOREST CITY ********
********PB 2 PG 60 ********
PEARL LANE ASSOC L P $37,507.34 3957
C/O JOHN NEWSOME
PT LOTS 30 31 & 32 BEG 400
FT S OF INT ELY RW PEARL LN
CAUSEWAY & SLY RW SR 436
RUN S 73 DEG 2 MIN 55 SEC E
280.69 FT SELY ON CURVE
19.31 FT N 142.26 FT S 74
DEG 43 MIN 44 SEC E 18.15
FT SELY ON CURVE 73 FT SLY
ON SHORE LI TO PT ON N LI
OF SW 1/4 OF SW 1/4 OF NW
1/4 16 21 29 W 313 FT N
378.09 FT TO BEG & SW 1/4
OF SW 1/4 OF NW 1/4
BRADSHAW CHARLES E JR $34,108.96 3958
P O BOX 3508
LOTS 72 TO 78 + 131 TO 142
(LESS S 145 FT OF LOTS 137
138 + 139) + ALL LOT 195
BRADSHAW CHARLES E JR $15,189.29 3959
P O BOX 3508
LOTS 79 143 144 192 193 &
194
BRADSHAW CHARLES E JR $3,713.62 3960
P O BOX 3508
PT OF LOTS 97 111 & 112 &
W 1/2 OF VACO ST ADJ ON E DESC AS
BEG 1042.31 FT E OF W 1/4 COR RUN
S 19 DEG 21 MIN 32 SEC E 474.64 FT
N 55 DEG 03 MIN 17 SEC E 30.21 FT
NELY ON CURVE TO C/L MAPLE ST
N TO A PT E OF BEG W TO BEG & BEG
WLY LI SCL RR 20 FT N OF N LI OF
SW 1/4 OF SW 1/4 RUN W 113.45 FT
N 09 DEG 25 MIN 08 SEC W 171.76 FT
NELY ON CURVE 31.02 FT N 49 DEG
26 MIN 40 SEC E 96.23 FT N 28 DEG
16 MIN 29 SEC E 220.43 FT N 41 DEG
14 MIN 22 SEC E TO C/L MAPLE ST
S TO WLY LI SCL RR S 31 DEG 41 MIN
55 SEC W ON RR TO BEG (LESS RD
ON S)
BRADSHAW CHARLES E JR $13,455.34 3961
P O BOX 3508
LOTS 145 TO 152 (LESS SR 434)
ALTAMONTE ASSOC $456.34 3962
P O BOX 825
N 30 FT OF S 312.25 FT OF
E 1/2 OF LOT 186 & ALL LOTS
187 & 188
CARUSO DANNY P & DOROTHY T & $1,288.99 3963
ROUSE GEORGE & ROUSE EMMA
LOT 201 (LESS N 280 FT OF W 165
FT & S 123 FT OF N 534 FT OF E
150 FT)
ROUSE IRMA HEIRS $30.32 3964
RT 1 BOX 165C
LOT 202 N OF RD (LESS N 280 FT
& BEG 280 FT S OF NE COR RUN W 165
FT TO RD SELY ON RD 51.25 FT NELY
TO BEG)
********SAN SEBASTIAN HEIGHTS UNIT 1 ********
********PB 15 PGS 88 & 89 ********
ZAMBRI DAVID A & GERALDINE D $1,914.54 3965
409 SAN SEBASTIAN PRADO
LOT 7 BLK B
SAN SEBASTIAN HEIGHTS UNIT
1
PB 15 PG 89
FERNANDEZ ALEJANDRO & JUANA $1,705.99 3966
654 CORTEZ CIR
LOT 15 BLK D
SAN SEBASTIAN HEIGHTS
UNIT 1
PB 15 PG 89
********SAN SEBASTIAN HEIGHTS UNIT 2 ********
********PB 16 PG 71 ********
BILSKY STEPHEN N $1,254.66 3967
406 CASTILE DR
LOT 19 BLK A
SAN SEBASTIAN HEIGHTS UNIT
2
PB 16 PG 71
HENDERSON RONALD M $1,290.25 3968
434 SEVILLE AVE
LOT 21 BLK A
SAN SEBASTIAN HEIGHTS
UNIT 2
PB 16 PG 71
********ALTAMONTE VILLAGE C2 ********
********ORB 1232 PG 275 ********
SHARMA PUSHKER RAJ $715.54 3969
70 BEAULIEU AVE
UNIT 518 BLDG 500
ALTAMONTE VILLAGE II
ORB 1232 PG 275
********ALTAMONTE VILLAGE C1 ********
********ORB 1257 PG 1007 ********
LYNN ELMER B & JEAN A $738.52 3970
71 MARIOT CIR
UNIT 107 BLDG 100
ALTAMONTE VILLAGE I
ORB 1257 PG 1007
LYNN ELMER B & JEAN A $738.52 3971
71 MARIOT CIR
UNIT 108 BLDG 100
ALTAMONTE VILLAGE I
ORB 1257 PG 1007
GEOTIS CHARLES $481.86 3972
1359 MARINA PT #211
UNIT 206 BLDG 200
ALTAMONTE VILLAGE I
ORB 1257 PG 1007
LEON RAPHAEL & CORINDA $738.52 3973
2105 BLUE IRIS PLACE
UNIT 208 BLDG 200
ALTAMONTE VILLAGE I
ORB 1257 PG 1007
-----SEC 17 TWP 21 RNG 29-------
********PEARL LAKE HEIGHTS 1ST ADD ********
********PB 8 PG 60 ********
LEWIS RAVEN & LEATRICE M $1,793.60 3974
730 CALLAHAN ST
LOTS 4 + 5 BLK A
NOBLE ROSALIND E $322.16 3975
RT 3 BOX 422
LOTS 12 + 13 BLK B
COSTIN RONNIE J $707.45 3976
3405 PORTREE PL 8A
LOT 20 + BEG 8 FT W OF NE
COR OF LOT 19 RUN E 8 FT S
150 FT W 26 FT NELY TO BEG
BLK B
QUARTERMAINE JUDITH B $612.83 3977
1150 LAKEVIEW DR
LOTS 29 + 30 BLK B
MORALES ROBERTO & ADELAIDA $630.84 3978
1176 LAKEVIEW DRIVE
LOTS 33 + 34 BLK B
WASHBURN GRANT M II $3,299.47 3979
1157 W HWY 436
LOTS 4 + 5 BLK C
MC KENZIE PAUL & DOROTHY F $614.72 3980
BOX 3150
LOTS 10 + 11 BLK C (LESS BEG
SW COR LOT 10 RUN N 4 DEG 56 MIN
30 SEC E 68.96 FT S 84 DEG 11 MIN
19 SEC E 99.78 FT S 4 DEG 56 MIN 30
SEC W 75.27 FT N 80 DEG 31 MIN W
100.08 FT TO BEG)
MORALES ROBERTO & ADELAIDA $1,392.95 3981
1105 W HIGHWAY 436
BEG 128.29 FT N 77 DEG 15
MIN W OF SE COR LOT 19 RUN
N 120 FT N 77 DEG 15 MIN W
62 FT S 120 FT SELY 62 FT
TO BEG BLK D
BOHMAN GEORGE & JEAN $3,347.71 3982
1109 S R 436 W
BEG SW COR LOT 19 RUN N 12
DEG 34 1/2 MIN E 150 FT S
77 DEG 25 1/2 MIN E 143.32
FT S 154.39 FT N 77 DEG 15
MIN W 177.77 FT TO BEG
BLK D
********LITTLE PEARL LAKE HEIGHTS ********
********PB 8 PG 87 ********
ENDRES FLORENCE W $1,495.51 3983
1197 LAKEVIEW CIR W
LOT 3 + NLY 20.7 FT OF LOT
4 BLK B
********MIRROR LAKE MANOR ********
********PB 10 PG 46 ********
PRICE GEORGE A & LILLIAN I & $260.81 3984
KNOWLES ELEANOR J & JOHN ET AL
LOT 7
GEE MIKE $343.19 3985
3630 PALM AVE
LOT 32
********BEVERLY TERRACE DEDICATED ********
********AS MIRROR LAKE FIRST ADD ********
********PB 11 PGS 50 + 51 ********
COLLIER DAVID P & PATRICIA A $862.05 3986
3716 MIRROR LAKE DR
LOT 1 (LESS W 24.85 FT)
BLK A
TINKES ELEANOR R & ROLAND P $1,362.73 3987
3706 MIRROR LAKE DR
LOT 3 (LESS E 32 FT) BLK A
********BEAR LAKE HILLS ********
********PB 11 PG 37 ********
DIAZ TEOFILIO A $279.77 3988
1201 HELEN ST
LOT 57
SMITH SARAH M $275.98 3989
1214 GAIL ST
LOT 66
********HUFFMAN + FEWELL SUBD ********
********PB 9 PG 11 ********
HEATH JEFFREY T SR $150.67 3990
3607 MC NEIL RD
W 60 FT OF LOTS 8 + 9
********MELODY ACRES ********
********PB 12 PG 6 ********
NG CHRISTOPHER J & BELGICA $705.75 3991
1502 MELODY LANE
LOT 12
********GROVE HILL VILLAS ********
********PB 36 PG 70 ********
GARCIA MARLENY $1,781.50 3992
4007 BONNIE DR
LOT 1
WOODLAND DENNIS C $1,728.33 3993
1335 WAYNE ST
LOT 2
GROVES DAWN $1,194.73 3994
1778 ALA MOANA BLVD #3215
PT OF LOT 6 DESC AS BEG SE COR
RUN S 80 DEG 11 MIN 37 SEC W
147.59 FT NWLY ON CURVE 20.41 FT
N 84 DEG 38 MIN E 55.41 FT
N 86 DEG 33 MIN 58 SEC E 118.07 FT
S 79.94 FT TO BEG
********PRATT ACRES REPLAT OF ********
********PB 37 PG 100 ********
NIEVES GUADALUPE & MARINA $348.13 3995
1407 BEAR LAKE RD
LOT 1
REPLAT OF PRATT ACRES
PB 37 PG 100
********ACADEMY COVE ********
********PB 43 PGS 91 & 92 ********
GUTIERREZ WANDA $690.12 3996
2063 VIRANCA CIR
LOT 49
********MC NEILS ORANGE VILLA ********
********PB 2 PG 99 ********
JOHNSON JACK D $2,938.21 3997
P O BOX 3119
N 100 FT OF S 700 FT OF
LOT 28 W OF HIGHWAY
EVANS CHARLES O JR & MELODI C $717.77 3998
1069 CAVERN DR
PT OF W 1/2 OF LOT 21 LYG E OF
OLD US 441 & WLY OF NEW US 441
(LESS PT PLATTED HI-ALTA LITTLE
ACRES) & W 1/2 VACO ST ADJ ON E
SMITH HAROLD K & ALICE K $610.71 3999
2225 LAKE NALLY WOODS DR
PT LOT 28 DESC AS BEG 196.28
FT S OF NE COR OF W 1/2 RUN S 234
FT NWLY ON CURVE 185 FT N 51 DEG
57 MIN E 133 FT TO BEG
OALUMAR ENTERPRISES INC $3,768.73 4000
3615 MC NEIL RD
W 110 FT OF E 1/2 OF LOT 37
NIEVES GUADALUPE & MARINA $71.21 4001
1407 BEAR LAKE RD
PT LOT 37 DESC AS BEG 266 FT S
& 219 FT E OF NW COR RUN N 1 DEG
33 MIN 10 SEC E 105.02 FT E 111.01
FT S 105 FT W TO BEG
VENCE ESTHER PERSONAL REP $1,193.11 4002
1155 HOMEWARD LN

NAME-LEGAL DESCRIPTION TAX-COST
S 105 FT OF N 420 FT OF W 156.3
FT OF LOT 42
SUMMERSILL DIANA J $712.12 4003
1320 MC NEIL RD
E 100 FT OF S 240 FT OF W
1/2 OF LOT 43
LUCAS FLORENCE M $3,443.40 4004
3615 N ORANGE BLOSSOM TRL
LOT 43
LUCAS HUGH C JR & JOANNE E $2,274.04 4005
330 PEARL LANE CAUSEWAY
S 460 FT OF LOT 44
(LESS RD)
LUCAS HUGH C JR & JOANNE E $950.77 4006
330 PEARL LANE CSWY
N 166 FT OF E 200 FT OF
LOT 44
LUCAS HUGH C JR & JOANNE E $728.92 4007
300 PEARL LANE CAUSEWAY
E 200 FT OF LOT 44 (LESS N
166 FT & RD)
ERN HOMES INC $2,272.14 4008
684 OAK HOLLOW
LOT 45 (LESS W 330 FT &
S 25 FT)
FIGUEROA RAFAEL & AIDA $332.34 4009
914 WOODGATE TRL
PT LOT 55 DESC AS BEG 171.79
FT N OF SW COR RUN N 150 FT
E 105.01 FT S 150 FT W 105.01 FT
TO BEG (.362 AC)
FIGUEROA RAFAEL & AIDA $333.24 4010
914 WOODGATE TRL
PT OF LOT 55 DESC AS BEG
171.79 FT N & 105.01 FT E
OF SW COR RUN E 105 FT N 150 FT
W 105 FT S 150 FT TO BEG
(.362 AC)
MOORE JAMES $179.70 4011
535 EDEN PARK RD
E 160 FT OF W 250 FT OF N
477 FT OF LOT 57
RICHARDS CLYDE E & DOROTHY $1,909.06 4012
1265 BUNNELL RD
W 1/2 OF LOT 57 (LESS N
477 FT + E 80 FT)
NUNEZ JOSE $1,763.11 4013
1209 BUNNELL RD
E 200 FT OF W 300 FT OF E
1/2 OF LOT 58
HOOPER DARRELL H & GLORIA B $87.68 4014
6312 BEGGS RD
PT OF LOT 73 DESC AS BEG SE
COR LOT 31 ORANGE VILLA HEIGHTS
RUN E TO WLY LI ACL RY S 46 DEG
[illegible] MIN W TO A PT S OF BEG N TO
BEG
MC NEILS ORANGE VILLAS
PB 2 PG 99
HENSLEY JOHN H II & RUBY M $936.01 4015
9727 BEAR LAKE RD
N 70 FT OF S 489 FT OF W
282.7 FT OF LOT 79 (LESS
RD)
MC NAUGHTON JOHN $608.28 4016
****
S 35.4 FT OF N 203.4 FT OF
LOT 80
BUCK DALE C & NANCY A $2,377.00 4017
10010 BEAR LAKE RD
LOT 184
-----SEC 18 TWP 21 RNG 29-------
MC NEIL J E $9.56 4018
*
SEC 18 TWP 21S RGE 29E
LAKE BOTTOM BEAR LAKE IN
E 1/2 OF SW 1/4 (LESS PTS PLATTED)
********TEESDALE MANOR ********
********PB 11 PG 89 ********
TOCORAN GREGORY E $5,015.05 4019
3328 SEMORAN BLVD E
LOTS 7 & 8 (LESS ST RD R/W)
ORMAN MARK $771.81 4020
3105 ORLEANS WAY S
LOT 30
WEIR MORRIS & CONNIE L $706.95 4021
719 AVERY LANE
LOT 31
MATTHEWS GILBERT W & GRACE $380.09 4022
3218 CHADWICK RD
LOT 33
HERN EDWARD W & KATHY A $792.78 4023
3226 CHADWICK RD
LOT 35
********PARADISE POINT 4TH SECTION ********
********PB 11 PG 90 ********
HUCK DONALD A & BARBARA A $519.45 4024
2933 PINE AVE
LOT 1 BLK A
********PARADISE POINT 1ST SEC ********
********PB 8 PG 63 ********
HOOVER ROBERT E & JANIS O $1,423.97 4025
1204 FLORAL WAY N
BEG NW COR LOT 11 RUN S 100
FT E 150.04 FT N 103.04 FT
W 150 FT TO BEG BLK F
********PARADISE POINT 3RD SEC ********
********PB 9 PG 74 ********
CUNSON DAVID F & ANNE S $1,724.78 4026
1526 FLORAL WAY S
LOT 12 BLK D
********PARADISE POINT 2ND SEC ********
********PB 9 PG 18 ********
TAGER NANCY C $1,425.98 4027
1627 FRANCES DR
LOT 4 TRACT 2
DI PAOLO FRANK & CARMELITA $1,069.70 4028
1702 VIRGINIAN DR
LOT 18 TRACT 2
********PARADISE POINT ********
********PB 7 PG 87 ********
SHAW RONALD L $2,832.66 4029
3047 CECELIA DR
LOT 11 BLK E
SHAW RONALD L $2,806.11 4030
3047 CECELIA DR
PT OF LOT 12 DESC AS BEG NW
COR RUN SLY ON CURVE 77.58 FT
N 84 DEG 36 MIN 44 SEC E 331.38 FT
NWLY ON SHORE LI TO NLY LI LOT
12 WLY ON NLY LI TO BEG BLK E
********SUNSET SHORES REPLAT OF ********
********LOTS 4 5 + 6 ********
********PB 8 PG 81 ********
HUD $1,482.74 4031
C/O SINGLE FAMILY PROP DISP BR
LOTS 5 & 6 BLK A
REPLAT OF LOTS 4 5 & 6
SUNSET SHORES
PB 8 PG 81
********GUERNSEY SURVEY FOR FRANK ********
********O ********
********DB 99 PG 326 ********
LUTHER PETER M $3,727.98 4032
218 LAKE ELLEN DR
E 75 FT OF LOT 2 & W 20 FT OF
LOT 3 S OF HOLLIDAY AVE
SURVEY FOR FRANK O
GUERNSEY
DB 99 PG 326
********HOLLIDAY BEAR LAKE SUBD ********
********PB 3 PG 93 ********
NELSON CLYDEYNE G $2,520.12 4033
P O BOX 3413
LOTS 33 + 34
********BEAR LAKE MANOR ********
********PB 11 PG 79 ********
CARTER BARBARA J PERSONAL REP $548.90 4034
2726 NOVA DR
LOT 12 BLK A
********LYNWOOD REVISION ********
********PB 16 PG 33 ********
ALLEN PATRICIA J $711.93 4035
1118 CARBONE WAY
LOT 16 BLK F
WILCO CONSTR CO $895.14 4036
ATTN WILLIAM C WILLNER
BLK H (LESS W 115.02 FT)
********BEL AIRE HILLS UNIT 1 ********
********PB 22 PGS 7 & 8 ********
MORRIS JAMES F JR $873.62 4037
805 SUWANEE DR
LOT 40
BELAIRE HILLS UNIT 1
PB 22 PGS 7 & 8
********BEL AIRE HILLS UNIT 2 ********
********PB 22 PGS 89-90 ********
MERCADO JOSE A & JENNY $18.59 4038
1105 BRANCHWOOD DR
LOT 112
STEPHENS PHYLLIS L OR $1,072.43 4039
STEPHENS ROBERT L TCAR
LOT 124
********BEL AIRE HILLS UNIT 3 ********
********PB 24 PG 37 & 38 ********
WHITE-DAVIS MARL M & $813.92 4040
VIVIENNE C
LOT 271
BELAIRE HILLS UNIT 3
PB 24 PGS 37 & 38
********FOREST CITY EXECUTIVE CENTER ********
********PB 36 PGS 82 & 83 ********
FOREST CITY RESTAURANTS $6,040.22 4041
P O BOX 150884
PT OF LOT 1 DESC AS BEG NW COR
RUN E 133.18 FT S 25 FT E 7.53 FT
S 253.84 FT W 140.37 FT N 277 FT
TO BEG (.89 AC)
-----SEC 19 TWP 21 RNG 29-------
POTTER LUTHER D $6,902.86 4042
606 SPRING VALLEY RD
SEC 19 TWP 21S RGE 29E
SW 1/4 OF SE 1/4 (LESS N 740 FT)
SMITH HAROLD K & ALICE K $18,265.91 4043
2225 LAKE NALLY WOODS DR
SEC 19 TWP 21S RGE 29E
BEG 20 FT W OF NE COR LOT 7 BLK C
HI-ALTA LITTLE ACRES RUN N 381 FT
W 601.4 FT S 381 FT E TO BEG
MC NEIL J E $40.95 4044
*
SEC 19 TWP 21S RGE 29E
LAKE BOTTOM IN BEAR LAKE IN
N 1/2 OF E 3/4
********BEAR LAKE HEIGHTS ********
********PB 8 PG 99 ********
LINCOLN DON F & BORISOON $5,548.54 4045
6111 LINNEAL BEACH DR
LOTS 15 + 16
********BEAR LAKE HEIGHTS REPLAT ********
********LOTS 29 + 30 ********
********PB 10 PG 2 ********
SMITH JAMES M $570.19 4046
6510 BEAR LAKE TERR
W 100 FT OF LOT 5 BLK B
REPLAT LOTS 29 + 30 OF
BEAR LAKE HEIGHTS
PB 10 PG 2
********BEAR LAKE HEIGHTS BLK C ********
********PB 10 PG 20 ********
MC RORIE CAROLYN M & $504.74 4047
MC RORIE CAROLYN M TRUSTEE
LOT 14
********JANSEN SUBD ********
********PB 11 PG 37 ********
SMITH DOUGLAS M & DONNA C $193.58 4048
4055
LOT 15A
DUNN JAMES A $546.69 4049
6319 BEAR LAKE TERR
LOT 39
********HILLS LITTLE BEAR LAKE ********
********SUBD ********
********PB 7 PG 68 ********
HART CHARLES L & DORIS M $1,176.66 4050
9634 BEAR LAKE RD
LOT 13
J C HILLS LITTLE BEAR
LAKE SUBD
PB 7 PG 68
********BEAR LAKE ESTATES 1ST ADD ********
********PB 21 PG 50 ********
MC MILLAN FRANK & NANCY M $5,140.75 4051
P O BOX 3161
LOT 2
********BEAR LAKE FOREST ********
********PB 23 PGS 70 & 71 ********
HANSBROUGH KENNETH C $1,784.54 4052
9505 SHORT LEAF CT
LOT 3
KIM CHUNG HEE $1,902.22 4053
9506 SHORTLEAF CT
LOT 10
-----SEC 20 TWP 21 RNG 29-------
COUNTRY CREEK ESTATES LTD $3,575.75 4054
387 MENASHE CT
SEC 20 TWP 21S RGE 29E
SE 1/4 OF NE 1/4 (LESS BEG 1010 FT
E OF SW COR RUN N 45 DEG E TO E
LI SEC S TO A PT E OF BEG W TO BEG

NAME-LEGAL DESCRIPTION TAX-COST
& THE GLENS AT COUNTRY CREEK &
WOODLAND TERRACE AT COUNTRY CREEK
& NORTHBRIDGE AT COUNTRY CREEK &
WOODBRIDGE AT COUNTRY CREEK &
PROPOSED COUNTRY CREEK PKWY DESC
IN ORB 1900 PG 470 & COUNTRY CREEK
ESTATES)
HOUSING GROUP INC & $303.59 4055
CHARTER LAND & HOUSING CORP
SEC 20 TWP 21S RGE 29E
S 330 FT OF N 900 FT OF NE 1/4
OF NE 1/4 W OF RD
(1.16 AC)
WEISENFELD JOSEPH J TRUSTEE $289.72 4056
P O BOX 150
SEC 20 TWP 21S RGE 29E
BEG 1521.93 FT W OF S 1/4 COR
RUN N TO A PT 1934.56 FT W OF
S 1/4 COR N 60 FT E TO A PT
N OF BEG S TO BEG
WEISENFELD JOSEPH J TRUSTEE $839.86 4057
P O BOX 390
SEC 20 TWP 21S RGE 29E
BEG 1010 FT E OF SW COR OF
SE 1/4 OF NE 1/4 RUN N 45
DEG E TO SEC LI S TO PT E
OF BEG W TO BEG (LESS WOODLAND
TERRACE AT COUNTRY CREEK) &
THAT PT OF SE 1/4 N & W OF WOODLAND
TERRACE AT COUNTRY CREEK
********LAVIDA COURT ********
********PB 8 PG 56 ********
WALKER THOMAS & JANICE A $134.07 4058
3127 PINE ST
LOT 4
SALISBURY FRED $128.39 4059
3941 FIFTH ST NW
LOT 7
WEATHERMAN DIANE A $88.33 4060
1121 SHAMROCK LN
LOT 15
TACCARD THOMAS W $128.39 4061
222-C SHARON DR
LOT 16
********ORANGE VILLA HEIGHTS ********
********PB 12 PG 22 ********
TOMLINSON OLIVE M $869.02 4062
1288 CARDINAL CT
LOT 18
HOOPER DARRELL H & GLORIA B $429.77 4063
6312 BEGGS RD
LOT 27
********ADELL PARK ********
********PB 9 PG 48 ********
KWIATOWSKI HARRY S TRUSTEE $909.53 4064
306 NEBRASKA AVE
BLK E
********ADELL PARK 1ST ADD ********
********PB 13 PG 19 ********
MEIER ALAN R & DEBORAH A $1,072.08 4065
5312 DON MAR ST
BEG NW COR LOT 5 RUN SELY
ON LOT LINE 24.96 FT S 28
DEG 32 MIN 25 SEC W 150.25
FT NWLY ON RD 80 FT N 32
DEG 21 MIN 41 SEC E 150.11
FT SELY ON LOT LINE 45.04
FT TO BEG
********COUNTRY CREEK THE TRAILS AT ********
********PB 29 PGS 9 TO 11 ********
BORDNER CHRISTOPHER W & $1,117.02 4066
BORDNER SHIRLEY G TCSO
LOT 33
HARRIS JERRY M $1,510.03 4067
872 TIMBERLAND TRL
LOT 52
********COUNTRY CREEK THE GLENS AT ********
********PB 29 PGS 12 TO 14 ********
KEEN GEORGE J & PATRICIA L $1,251.17 4068
1180 BUTTONWOOD CIR
LOTS 87 & 88
THE GLENS AT COUNTRY CREEK
PB 29 PGS 12 TO 14
********COUNTRY CREEK SOUTHRIDGE AT ********
********PB 32 PGS 33 TO 35 ********
COFFIN JAMES M & LEONIE D $1,474.92 4069
934 SOUTHRIDGE TRL
LOT 98
SOUTHRIDGE AT COUNTRY CREEK
PB 32 PGS 33 TO 35
********COUNTRY CREEK WOODBRIDGE AT ********
********PB 34 PGS 82 TO 84 ********
SETLIFF DAVID M $1,943.94 4070
1135 BENT BIRCH
LOT 18
WOODBRIDGE AT COUNTRY CREEK
PB 34 PGS 82 TO 84
DUFORD ROBERT B & ELAINE C $1,347.39 4071
847 ELM CREEK CT
LOT 42
WOODBRIDGE AT COUNTRY CREEK
PB 34 PGS 82 TO 84
********COUNTRY CREEK NORTHBRIDGE AT ********
********PB 36 PGS 90 TO 92 ********
AVILITA TINA M $1,400.93 4072
551 NORTHBRIDGE DR
LOT 26
NORTHBRIDGE AT COUNTRY CREEK
PB 36 PGS 90 TO 92
HALDSEN GENE & DEBRA $1,379.12 4073
MANAU-OSO BOX 113
LOT 91
NORTHBRIDGE AT COUNTRY CREEK
PB 36 PGS 90 TO 92
LYNAM DONALD R & MICHELLE R $1,122.74 4074
102 BROOKLYN AVE
LOT 133
NORTHBRIDGE AT COUNTRY CREEK
PB 36 PGS 90 TO 92
********ROYAL ESTATES ********
********PB 40 PGS 58 & 59 ********
PIETRUSZKA DONALD R & CAROL A $2,266.41 4075
1356 ROYAL CIR
LOT 4
DUNN LAWRENCE F & TYRA B $2,398.42 4076
1487 ROYAL CIR
LOT 40
********COUNTRY CREEK ESTATES ********
********PB 41 PGS 62 THRU 64 ********
COUNTRY CREEK ESTATES LTD $406.02 4077
684 OAK HOLLOW WAY
LOT 19
COHEN SUSAN P $3,793.14 4078
682 OAK HOLLOW WAY
LOT 29
COUNTRY CREEK ESTATES LTD $406.02 4079
684 OAK HOLLOW WAY
LOT 30
COUNTRY CREEK ESTATES LTD $406.02 4080
684 OAK HOLLOW WAY
LOT 40
COUNTRY CREEK ESTATES LTD $406.02 4081
684 OAK HOLLOW WAY
LOT 48
********COUNTRY CREEK FOREST EDGE ********
********UNIT I ********
********PB 41 PGS 66 THRU 68 ********
DEJARNETT SIDNEY R & SANDRA L $1,671.75 4082
1339 SASSAFRASS AVE
LOT 59
COUNTRY CREEK FOREST EDGE UNIT I AT
PB 41 PGS 66 THRU 68
********COUNTRY CREEK FOREST EDGE ********
********UNIT II ********
********PB 45 PGS 2 THRU 4 ********
SULLIVAN MICHAEL P & CYNTHIA L $1,786.14 4083
1362 DUTCH ELM DR
LOT 11
COUNTRY CREEK FOREST EDGE UNIT II
PB 45 PGS 2 THRU 4
********COUNTRY CREEK FOREST EDGE ********
********UNIT III ********
********PB 45 PGS 47 & 48 ********
DAVIS JAMES M & CINDY A $1,384.87 4084
1376 BLACK WILLOW TRL
LOT 36
COUNTRY CREEK FOREST EDGE UNIT III
PB 45 PGS 47 & 48
********COUNTRY CREEK WOODLAND TERRACE ********
********AT ********
********PB 33 PGS 96 TO 98 ********
JENKINS WALTER T & DARLA D $1,891.79 4085
1165 WOODLAND TERRACE
LOT 26
WOODLAND TERRACE AT COUNTRY CREEK
PB 33 PGS 96 TO 98
AMBROSY RAYMOND M & PATRICIA L $2,033.96 4086
1153 WOODLAND TERRACE TRL
LOT 63
WOODLAND TERRACE AT COUNTRY CREEK
PB 33 PGS 96 TO 98
-----SEC 21 TWP 21 RNG 29-------
MC DANIEL ANNIE R $411.60 4087
718 ARLETTA ST
SEC 21 TWP 21S RGE 29E
W 330 FT OF E 460 FT OF N
390 FT OF SE 1/4 OF SE 1/4
MC DANIEL ANNIE R $153.30 4088
718 ARLETTA ST
SEC 21 TWP 21S RGE 29E
N 390 FT OF W 100 FT OF
NE 1/4 OF SE 1/4 OF SE 1/4
MIKE ROBERT E & ERNESTINE $467.51 4089
9442 ALBEMARLE RD
SEC 21 TWP 21S RGE 29E
S 100 FT OF N 410 FT OF E
1/2 OF SE 1/4 OF SE 1/4
RACHARD DONALD + MALENDA $567.40 4090
9436 ALBEMARLE RD
SEC 21 TWP 21S RGE 29E
S 100 FT OF N 590 FT OF E
1/2 OF SE 1/4 OF SE 1/4
CLARK RONALD $1,006.62 4091
9410 ALBEMARLE RD
SEC 21 TWP 21S RGE 29E
N 100 FT OF S 630 FT OF E
1/2 OF SE 1/4 OF SE 1/4
(LESS RD)
********OAKLAND HILLS ********
********PB 13 PG 90 ********
WARD ARTHUR L & DONNA L %C/O $974.28 4092
OTIC CHERIEZ
LOT 33
HARTWELL JAMES D $209.86 4093
647 ACAPULCA WAY
LOT 71
KIMBER JAMES I $746.15 4094
941 N ORLANDO AVE
LOT 82
QUALLS BENITA GREEN $238.92 4095
670 ACAPULCA WAY
LOT 159
KIMBER JAMES I $732.54 4096
941 ORLANDO AVE N
LOT 161
CARLSON PAUL E & EDITH M $382.75 4097
636 ACAPULCA WAY
LOT 165
********OAKLAND HILLS ADDITION ********
********PB 13 PG 90 ********
WEST TOWNE COMMERCIA $848.72 4098
CENTER INC
LOT 1
COLLINS DONALD J & KAREN L $337.22 4099
789 HILLVIEW DRIVE
LOT 2
COLLINS ROY G & LARADA M $397.51 4100
783 HILL VIEW
LOT 3
OAKLAND HILLS ADDITON
PB 13 PG 90
********FOREST CURVE HOMES ********
********PB 30 PG 48 ********
GRAHAM MAE D $31.65 4101
ATTN FLA LIVING RET CENTER
E 20 FT OF LOT 4
********LAKE LOTUS CLUB 1 A CONDO ********
********PB 30 PGS 14 TO 20 ********
NUSS DAVID M $323.67 4102
P O BOX 10290
UNIT 812
CRUMP WILLIAM C TRUSTEE & $392.58 4103
CRUMP WALTER M JR
UNIT 823
SWASEY ESTHER TRUST $1,081.67 4104
P O BOX 4732
UNIT 923
********LAKE LOTUS CLUB 2 A CONDO ********
********PB 31 PGS 4 THRU 8 ********
JOHNSON RAYMOND J & EUNICE M $1,081.67 4105
1060 LOTUS PKWY #1012
UNIT 1012
TOLER MARINE INC $1,081.67 4106
924 E LAKE DESTINY DR
UNIT 1042
********LOTUS PLACE ********
********PB 34 PGS 49 TO 51 ********
LAKE LOTUS ASSOC LTD $115.14 4107
10300 NORTH CENTRAL

NAME-LEGAL DESCRIPTION — TAX-COST

PT OF TRACT 5 DESC AS BEG NE COR RUN S 88 DEG 9 MIN 31 SEC W 99.51 FT S 45 DEG 25 MIN 28 SEC E 51.12 FT NELY ON CURVE TO BEG
********LAKE LOTUS CLUB ********
********PB 36 PGS 58 TO 61 ********
AZBON DEV INC $39,739.13 #108
1500 E ROBINSON ST
LOT 1
********TRAILWOOD ESTATES SEC 1 ********
********PB 18 PGS 57 + 58 ********
WEEKS RICKIE & VALERIE $658.86 #109
550 BIRCH CT
LOT 20
VAN ALSTINE TIMOTHY J & KAREN $578.10 #110
LOT 92
LEAVITT WILLIAM H $507.05 #111
533 HICKORY CT
LOT 113
-----SEC 22 TWP 21 RNG 29-------
JOHNSON SEARLE $340.44 #112
575 OAKLANDDO DRIVE
SEC 22 TWP 21S RGE 29E
N 145.2 FT OF S 290.4 FT OF W 285 FT OF E 300 FT OF NW 1/4 OF SE 1/4 OF NW 1/4
HOWARD ERNEST & JULIA $662.87 #113
659 OAKLANDDO DR
SEC 22 TWP 21S RGE 29E
SW 1/4 OF NE 1/4 OF SW 1/4 OF NW 1/4
MORROW WILLIE H + LOUISE ET AL $176.27 #114
SEC 22 TWP 21S RGE 29E
S 132 FT OF N 528 FT OF E 1/2 OF NW 1/4 OF SW 1/4 OF NW 1/4
HATTAWAY ROBERT T $810.59 #115
P O BOX 368
SEC 22 TWP 21S RGE 29E
W 2/3 OF E 3/4 OF S 1/2 OF SW 1/4 OF NW 1/4 (LESS S 408 FT OF W 150 FT + RD + 5.4 ACRES OF E 1/2)
HATTAWAY ROBERT T $795.50 #116
P O BOX 368
SEC 22 TWP 21S RGE 29E
S 4 AC OF W 1/2 OF SE 1/4 OF SW 1/4 OF NW 1/4 (LESS E 153 FT OF S 316 FT & RD)
BOB HATTAWAY INVESTMENT CORP $828.09 #117
P O BOX 71
SEC 22 TWP 21S RGE 29E
W 641.38 FT OF NW 1/4 OF NW 1/4 OF SW 1/4 (LESS 1/2 AC SQ IN SW COR & RD)
BOB HATTAWAY INV CORP $156.33 #118
P O BOX 868
SEC 22 TWP 21S RGE 29E
1/2 AC SQ IN SW COR OF NW 1/4 OF NW 1/4 OF SW 1/4
HATTAWAY TALLEY L $867.84 #119
P O BOX 150071
SEC 22 TWP 21S RGE 29E
W 1/2 OF SW 1/4 OF NW 1/4 OF SW 1/4
UPSON TERRY L $956.20 #120
525 HILLVIEW DRIVE
SEC 22 TWP 21S RGE 29E
BEG 459.12 FT W & 25 FT S OF NE COR OF SW 1/4 RUN S 1053.66 FT W 294.31 FT N 670.23 FT E 194.31 FT N 355 FT E 100 FT TO BEG (5.5362 AC)
UPSON RAYMON & JUANITA $1,564.92 #121
529 HILLVIEW DRIVE
SEC 22 TWP 21S RGE 29E
BEG 559.12 FT W OF CEN OF SEC RUN W 94 FT S 330 FT E 94 FT N 330 FT TO BEG
UPSON ERNEST $281.52 #122
2601 REEF CT
SEC 22 TWP 21S RGE 29E
BEG 114.07 FT E OF SE COR OF W 1/4 OF NE 1/4 OF SW 1/4 RUN N 611.95 FT E 117.84 FT S 378.64 FT W 8.09 FT S 231.74 FT W 107.16 FT TO BEG (1.6032 AC)
UPSON RAYMOND $108.52 #123
529 HILLVIEW DRIVE
SEC 22 TWP 21S RGE 29E
BEG 559.12 FT W & 340 FT S OF NE COR OF SW 1/4 RUN N 194.31 FT S 112.45 FT W 96.31 FT N 165.07 FT E 192.62 FT S 2.45 FT E 98 FT S 50 FT TO BEG
(1.594 AC)
NEWSOM ALVETA $780.82 #124
1710 GAMON LANE
SEC 22 TWP 21S RGE 29E
BEG SE COR OF W 1/4 OF NE 1/4 OF SW 1/4 RUN N 612.55 FT E 114.07 FT S 611.95 FT W 114.07 FT TO BEG (1.6012 AC)
SMITH LOUISE $107.82 #125
2210 HILLVIEW DRIVE
SEC 22 TWP 21S RGE 29E
BEG 612.55 FT N OF SE COR OF W 1/4 OF NE 1/4 OF SW 1/4 RUN N 44.17 FT E 115 FT N 162.51 FT E 36.31 FT S 206.74 FT W 231.31 FT TO BEG (1.599 AC)
UPSON TERRY L JR $281.52 #126
519 HILLVIEW DR
SEC 22 TWP 21S RGE 29E
BEG 459.12 FT W & 1078.66 FT S OF NE COR OF SW 1/4 RUN S 230.15 FT W 102.40 FT N 231.74 FT E 102.40 FT TO BEG (1.6032 AC)
GLOVER SARAH J LIFE ESTATE $654.50 #127
(WEST BEN JR)
SEC 22 TWP 21S RGE 29E
E 231.44 FT OF N 271.4 FT OF S 471.4 FT OF NE 1/4 OF SW 1/4 (LESS S 98 FT) (1.29 AC)
HILL DENNIS SR & BARBARA A $2,287.99 #128
9528 MC NORTON RD
SEC 22 TWP 21S RGE 29E
W 165 FT OF N 271.4 FT OF S 471.4 FT + E 65.56 FT OF W 230.56 FT OF N 281.4 FT OF S 471.4 FT OF NE 1/4 OF SW 1/4
GILLIAN DIANNE W $64.22 #129
1887 HORNE AVE
SEC 22 TWP 21S RGE 29E
N 50 FT OF S 321.2 FT OF E 200 FT OF NE 1/4 OF SW 1/4
BUSH HITTIE L $64.22 #130
856 SHOAT AVE
SEC 22 TWP 21S RGE 29E
N 50 FT OF S 771.2 FT OF E 200 FT OF NE 1/4 OF SW 1/4
FORD SALLIE M $467.65 #131
535 HILLVIEW DR
SEC 22 TWP 21S RGE 29E
BEG NE COR OF SW 1/4 RUN W 115.5 FT S 326 FT W 115.5 FT S 1.2 FT E 326 FT N TO BEG
HILL JIMMIE L & IDA M $1,070.29 #132
1981 COUNTY RD 427 S
SEC 22 TWP 21S RGE 29E
E 1/2 OF W 1/4 OF SE 1/4 OF SE 1/4
********SPRING VALLEY FARMS SEC 04 ********
********PB 14 PG 84 ********
LAFIT NASEEM B $3,275.08 #133
111 VARIETY TREE CIR
LOT 6 BLK E
SPRING VALLEY FARMS SEC 4
PB 14 PG 84
********SPRING VALLEY FARMS SEC 06 ********
********PB 15 PG 9 ********
RACHEL ALBERT A & LEEANNAH T $2,868.20 #134
126 VARIETY TREE CIR
LOT 10 BLK F
SPRING VALLEY FARMS SEC 6
PB 15 PG 9
********SPRING VALLEY FARMS SEC 07 ********
********PB 15 PG 20 ********
SAWANIC RAYMOND P & CATHERINE $3,059.71 #135
107 LITTLE OAK LANE
LOT 66 BLK E
SPRING VALLEY FARMS SEC 7
PB 15 PG 20
KOBRIN ROCHELLE $2,711.32 #136
101 LITTLE OAK LN
LOT 69 BLK E
SPRING VALLEY FARMS SEC 7
PB 15 PG 20
********SPRING VALLEY FARMS SEC 08 ********
********PB 15 PGS 49 + 50 ********
BEHAN PATRICIA A $2,932.17 #137
1525 PEACHTREE CIR
LOT 1 BLK H
SPRING VALLEY FARMS SEC 8
PB 15 PG 50
LAWLESS CAROL B TRUSTEE $7,526.79 #138
905 SPRING VALLEY RD
LOTS 3 + 4 BLK J
SPRING VALLEY FARMS SEC 8
PB 15 PG 50
AND
22-21-29-300-002C-0000
BEG NLY MOST COR LOT 3 BLK J SPRING VALLEY FARMS SEC 8 RUN N 27 DEG 27 MIN 6 SEC E 108.65 FT N 32 DEG 3 MIN 41 SEC E 106.51 FT S 32 DEG 9 MIN 32 SEC E 103.9 FT N 40 DEG 39 MIN 39 SEC E TO PT W OF MOST NLY COR LOT 5 BLK J E TO MOST NLY COR S 27 DEG 39 MIN 44 SEC W 272.77 FT S 27 DEG 7 MIN 26 SEC W 100 FT S 84 DEG 6 MIN 30 SEC W 78.03 FT N 19 DEG 22 MIN 17 SEC W 66.75 FT TO BEG
********SPRING LAKE HILLS SEC 3 ********
********PB 16 PG 48 ********
TATE PHILIP A $1,997.85 #139
240 LAKE DESTINY TRL
LOT 15 BLK H
********SPRING LAKE HILLS SEC 4 ********
********PB 16 PG 49 ********
WATKINS JAMES E & TESS A $4,088.93 #140
P O BOX 1975
LOT 20 BLK I
-----SEC 23 TWP 21 RNG 29-------
YANG JOON SUN & WON J $56,918.37 #141
C/O TRAILS AT WYMORE APTS L.O.
SEC 23 TWP 21S RGE 29E
S 575 FT OF N 915 FT OF W 1/2 OF NE 1/4 OF SW 1/4 W OF ST RD 400 & E OF MAITLAND PALM SPGS RD
********ORIENTA GARDENS 2ND ADD ********
********PB 11 PG 53 ********
REEVES MICHELLE GUARDIAN $1,407.14 #142
REEVES ROXIE S LIFE EST
LOT 8
HATTAWAY TALLEY L & ALMA E $309.38 #143
1840 BARTON ST
LOT 18
VELMONTE TERI S $844.20 #144
159 PLUMOSUS DR
LOT 28
JUERGENS TIMOTHY F & CLAUDIA G $729.61 #145
102 ORIENTA DR
LOT 34
********DRUID HILLS PARK ********
********PB 10 PG 21 ********
GODSHALK KIETH E $878.21 #146
1425 ORANOLE RD
LOT 7 BLK A
NICHOLS STUART E & KATHERINE W $938.52 #147
370 SULTANA LANE
LOT 22 BLK B
CONTENT ELIZABETH B $717.29 #148
39 FORT WILLIAMS PKY
LOT 32 BLK C
********HIDDEN ESTATES UNIT 3 ********
********PB 15 PG 25 ********
CAIN BARBARA H $2,585.30 #149
225 FLAME AVE
LOT 48
********HIGHRIDGE ********
********PB 15 PG 54 ********
GREENWALD IRVING & ROSE $1,385.07 #150
311 MONTICELLO DR
LOT 15
BLANICK WESLEY E $1,741.32 #151
814 POINT PLEASANT PL
LOT 32

********SPRING LAKE HILLS ********
********PB 15 PGS 73 + 74 ********
FIELDS JANIS G $133.99 #152
125 SPRINGWOOD PLACE
PT OF LOT 7 BEG 110 FT S 59 DEG 18 MIN 00.5 SEC W OF NE COR RUN S 30 DEG 17 MIN 27.5 SEC W TO S LINE S 59 DEG 18 MIN 00.5 SEC W TO SW COR N 43 DEG 43 MIN 16 SEC W 97.567 FT N 59 DEG 18 MIN 00.5 SEC E TO BEG BLK C
********HIGHRIDGE UNIT 02 ********
********PB 16 PG 20 ********
KRONE STEVEN E & MARDI C $1,657.50 #153
320 OAK HILL DR
LOT 56
HIGHRIDGE UNIT 2
PB 16 PG 20
********BARCLAY WOODS 1ST ADD ********
********PB 17 PG 38 ********
RODRIGUEZ CARLOS & BRUNILDA $2,016.96 #154
308 BACADVIEW AVE
LOT 73
BROWN EARL W $1,097.01 #155
621 HATTAWAY DR
LOT 135
********ALTAMONTE HEIGHTS ********
********PB 22 PGS 55-62 ********
ANDERSON RUBY M $116.96 #156
207 DEBORA CT
UNIT 207
SMITH CINDA D $461.98 #157
310-F CHEROKEE CT
UNIT 310F
HAMAD SALEH NASR & CHAABAN SOPHIE FARAJ $491.16 #158
UNIT 643
ADERIS JULIET Z $484.45 #159
P O BOX 290963
UNIT 689
********ALTAMONTE RIDGE ********
********ORB 1307 PG 270 ********
PETTIT ROBERT E & SUSAN G $783.05 #160
6321 W 89TH ST
UNIT 10 BLDG 2
********HATTAWAY RIDGE ********
********ORB 1318 PG 679 ********
FANNERON DENNIS J & JOANN $783.05 #161
FINANCE CC 654 BOX 167
UNIT 59 BLDG 11
FANNERON DENNIS J & JOANN $783.05 #162
FINANCE CC 654 BOX 167
UNIT 60 BLDG 11
WOOD MICHAEL E $208.81 #163
550 HATTAWAY DR
UNIT 76 BLDG 14
MOORE GREGORY W & DIANE $783.05 #164
P O BOX 970
UNIT 77 BLDG 14
WEST STEVEN C $783.05 #165
1050 J18 DRIVE
UNIT 91 BLDG 18
********DESTINY SPRINGS CONDO ********
********ORB 1337 PG 1993 ********
HOGGLAND ROBERT F $564.86 #166
139 OLIVE TREE CIR
UNIT 2C
HOGGLAND ROBERT F $636.05 #167
139 OLIVE TREE CIR
UNIT 3D
FAIRHURST JACK A SR & AUDREY M & KENNEDY NORMAN $636.05 #168
UNIT 120
ROGERS JOHN S $61.81 #169
P O BOX 150141
UNIT 200
RACHEL LESLIE ANN & RACHEL ALBERT A & LEEANNAH $685.42 #170
UNIT 40E
DAUBRESSE CORY $229.34 #171
914-C LAKE DESTINY RD
UNIT 59E
MENDOZA-ESPINOSA MARTHA C & MENDOZA-ESPINOSA MARIURI L $685.42 #172
UNIT 70E
DOMENECH WALDEMAR & GUTIERREZ GUADALUPE $61.83 #173
UNIT 840
FRISBIE KENNETH E $564.86 #174
922-A LAKE DESTINY
UNIT 91C
ORLANDRY INC $564.86 #175
C/O CHASTAIN FERRELL & WALKER
UNIT 102C
GUTIERREZ GUADALUPE $564.86 #176
920-G LAKE DESTINY DR
UNIT 109C
SMITH JAMES A & FREEMAN RACHEL L FREEMAN G RICHARD $765.97 #177
UNIT 1270
COHEN STEPHEN $564.86 #178
227 E 57 ST APT 5F
UNIT 146C
DOMENECH AUREA E & LECUONA MARCELA TCSD $766.97 #179
UNIT 151C
WIGHT RITA R & ROBERT S $450.00 #180
308 N FOX CHASE PT
UNIT 184E
JACKSON ELLODINE T & HARRIS RUDOLPH $766.97 #181
UNIT 215E
EPPRIGHT TRACY L $766.97 #182
956-B DESTINY CR
UNIT 219E
********HIDDEN RIDGE CONDO ********
********ORB 1357 PG 625 ********
ALEXANDER JUDY P $208.81 #183
725 NORTHLAKE BLVD #1
UNIT 1E
AGUIRRESAENZ FRANCES $819.04 #184
725 LAKE BLVD N 86-N
UNIT 8N
PICOZZI DOUGLAS A $208.81 #185
725 NORTH LAKE BLVD #9
UNIT 9G
HAYES GEORGE L III TRUSTEE $224.45 #186
646 FIRST AVE N
UNIT 11J
QUIGLEY MICHAEL W $713.05 #187
5111 CLARCONA-OCOEE RD
UNIT 23J
MANSFIELD PATRICIA A & ALTIER ANN M TCAN $208.81 #188
UNIT 34M
DE FILIPPO ROSEMARIE A $783.05 #189
1291 PINE OAK DR
UNIT 44M
BREWER JOHN W III & TONIA S $783.05 #190
924 OLD MAIL LANE
UNIT 58N
ARGENTINE ROBERT $783.05 #191
124 NINTH ST E
UNIT 80F
SHAH SHASHIKANT $783.05 #192
108 CHEROKEE CT
UNIT 108G
SHADA CAVIC G $208.81 #193
220 CHEROKEE CT #115
UNIT 115I
DAVIS VINCENT E $743.05 #194
P O BOX 150541
UNIT 1210
CHAUDHARI GOVIND M TRUSTEE $783.05 #195
157 VISTA OAK DR
UNIT 1258
********BARCLAY WOODS 2ND ADD ********
********PB 17 PG 93 ********
BURRIS JOHN S & SHERRY D $1,411.96 #196
536 ARVERN CT
LOT 157
-----SEC 24 TWP 21 RNG 29-------
RUTBERG GERALD S & ANNE E $1,675.02 #197
P O BOX 977
SEC 24 TWP 21S RGE 29E
BEG 562.28 FT N + 40.51 FT W OF SE COR OF NW 1/4 OF SE 1/4 RUN W 183.75 FT S 4 1/4 DEG W 125.65 FT E TO ST RD N 125 FT TO BEG
NUNNELLEY DARRELL G $2,901.33 #198
558 VERBENA CT
SEC 24 TWP 21S RGE 29E
BEG 22.31 FT S + 41.74 FT E OF SW COR OF NE 1/4 OF SE 1/4 RUN E 140 FT S 1 DEG E 90 FT N 89 DEG 6 MIN W 140 FT N TO BEG
MEGAUD PATRICK A & NOEL ANNIE $328.50 #199
609 MONTROSE ST
SEC 24 TWP 21S RGE 29E
N 100 FT OF S 300 FT OF E 117 FT OF W 355 FT OF SE 1/4 OF SE 1/4
********SOUTH ALTAMONTE HEIGHTS ********
********PB 4 PG 6 ********
LIMA KENNETH J $2,347.03 #200
550 ABINGTON CT
S 30 FT OF LOT 2 + 3 (LESS RD) & S 75.5 FT OF LOT 4 BLK A
GILBERT ANN A $1,588.10 #201
707 BALLARD AVE
LOT 5 BLK A
********OLMSTEAD + MILLER SUBD ********
********AMENDED PLAT ********
********PB 5 PG 80 ********
FORDHAM KENNETH W & THALIA H $452.80 #202
824 TURNBULL AVE
W 17 FT OF LOT 4 + E 26 FT OF LOT 5 BLK E
AMENDED PLAT OLMSTEAD + MILLER SUBD
PB 5 PG 80
********STEWARTS SUBD ********
********PB 3 PG 65 ********
MARQUEZ RAFAEL A & ANA S $415.12 #203
823 PENNSYLVANIA AVE
LOT 17 BLK A
TOWE ROBERT L & REBECCA S $1,663.69 #204
834 PENNSYLVANIA AVE
LOT 15 + E 1/2 OF LOT 16 BLK C
SMITH CHARLIE M & MARGARET E $777.31 #205
802 PENNSYLVANIA AVE
LOT 17 + W 1/2 OF LOT 16 BLK C
TOWE ROBERT L & REBECCA S $109.38 #206
804 PENNSYLVANIA AVE
N 50 FT OF W 150 FT OF LOT 18 BLK C
MAITLAND COMMONS CORP $1,950.59 #207
C/O GEORGE MILLS
LOTS 6 + 7 & 1/2 VACD ALLEY ON E & 1/2 VACD ST ON ! LOT 7 BLK D
MAITLAND COMMONS CORP $217.34 #208
C/O GEORGE MILLS
LOT 8 & 1/2 OF VACD ALLEY ON N & W & 1/2 VACD ST ON S BLK D
BRYAN HAROLD T $1,707.33 #209
5850 SW 97 AVE
LOTS 9 & 10 & S 1/2 OF VACD ALLEY ADJ ON N & LOT 15 BLK E
********OAKLAND ESTATES 1ST SEC ********
********PB 14 PG 20 ********
BRATCHER CHARLES E & SANDRA C $795.44 #210
602 TRUESDELL AVE
LOT 20 BLK B
HENLEY JOHN M & MARJORIE S $1,163.42 #211
623 PERSHING DR
LOT 18 BLK E
FORD FRANCIS W & MARY J $1,550.68 #212
3701 OAK LANE
LOT 14 BLK F
DICKERSON WAYNE $2,052.77 #213
7618 PLANTATION DR
LOT 35 BLK F
********OAK PARK SUBD ********
********PB 8 PG 68 ********
CROSS PATRICIA C $840.69 #214
824 GRANDVIEW AVE
LOT 22
SMITH JOE F & KAREN M $1,019.62 #215
830 GRANDVIEW AV
LOT 25
ISENECKER WILLIAM & BERNICE ET AL $774.32 #216
LOT 27
WEISE MARGARET M & $860.65 #217
830 GRANDVIEW AVE
LOT 28
WEIMER ROBERT F & LINDA A $299.79 #218
803 SPRING LAKE RD
LOT 39
********DRUID HILLS ESTATES ********
********1ST ADD ********
********PB 11 PG 42 ********
KNAPP SANDRA E $1,036.51

1050 ORANOLE RD #219
LOT 6 BLK A
BOSTWICK ROBERT M & JEAN M $1,180.77 #220
1070 GREGORY DR
LOT 8 BLK B
********OAKLAND SHORES 1ST ADD ********
********PB 10 PG 59 ********
BYRD ROGER & DEBRA S $1,001.97 #221
2028 ALBERT LEE PKY
LOT 4 BLK F
ERICKSON NILS C & ANGELA M $2,559.68 #222
614 LAKE SHORE DR
LOT 14 BLK H
********OAKLAND SHORES ********
********PB 10 PGS 3 + 4 ********
CARDINALE NANCY $1,596.11 #223
5071 RIVEREDGE DR
LOT 5 BLK A
HANDLEY EARL S JR $807.86 #224
506 ORANOLE AVE
LOT 12 BLK A
STOLL MICHAEL W & JAYNE E $1,130.72 #225
606 FAITH TERR
LOT 5 BLK E
********NORTHWOOD HEIGHTS ********
********PB 10 PG 28 ********
COOK WALLACE R $1,402.51 #226
160 TARPON CIR
LOT 17
********OAKLAND ESTATES 2ND SEC ********
********PB 14 PG 49 ********
RANKIN GEORGE S & MICHELLE S $913.58 #227
603 WEBSTER AVE
LOT 13 BLK H
RIVERA ELIEZHER & JACQUELINE $499.56 #228
615 POWELL DR
LOT 33 BLK H
SHURA ROBERT $2,866.08 #229
622 LAKE ORIENTA DR
LOT 52 BLK H + UNPLATTED PT SLY OF NLY LINE EXTD WLY
STORY SUZANNE P $608.73 #230
625 POWELL DR
LOT 2 BLK L
GREEN CARL W & CYNTHIA A $511.11 #231
636 POWELL DR
LOT 7 BLK L
MICHAEL JOHN $594.92 #232
617 LAKE ORIENTA DR
LOT 13 BLK L
********GLEN ARDEN HTS 1ST ADD ********
********PB 14 PG 68 ********
EMERICK JOHN E & JEAN M $1,567.25 #233
403 WESTCHESTER DR
LOT 2 BLK F
GLEN ARDEN HEIGHTS 1ST ADD
PB 14 PG 68
MOODY D DAVID $2,139.68 #234
P O BOX 141257
LOT 17 BLK F
GLEN ARDEN HEIGHTS 1ST ADD
PB 14 PG 68
********LA FLORESTA UNIT 1 ********
********PB 15 PG 6 ********
MEINER ALBERT J $2,060.58 #235
509 BIANCA CT
LOT 11
********BARCLAY WOODS 3RD ADD ********
********PB 18 PGS 93 + 94 ********
MARINA AMERICAN PROP II LTD $4,258.96 #236
1870 ALOMA AVE
LOT 222
JOHNS JEROME H III TRUSTEE $1,416.31 #237
513 FERNWOOD DR
LOT 228
ELLISON CHESTER R & TANNER MARK & FLOWER LEADIE JO ET AL $1,080.49 #238
LOT 283
********OAK HARBOUR SEC 2 ********
********ORB 1014 PG 967 ********
SMITH ALFRED W & BEATRICE C $929.69 #239
501 OAK HAVEN DR
UNIT A BLDG 7
SPAIN SHAWN E $1,189.15 #240
444 OAK HAVEN DR
UNIT C BLDG 14
********OAK HARBOUR SEC 1 ********
********ORB 996 PG 118 ********
BASLIN JEAN A & STOHLER MAURICE M & FRANCES M $588.27 #241
UNIT D BLDG 3
********STONEWOOD ********
********PB 20 PGS 66 & 67 ********
CRONON HARRY G & PATRICIA S $2,549.15 #242
447 PLUMHOLLOW LANE
LOT 14
********TURNBULL PROFESSIONAL CENTER ********
********CONDO THE ********
********ORB 1515 PG 1223 ********
PARSONS DONALD C $1,539.43 #243
2515 TUSCARORA TRL
UNIT 202
THE TURNBULL PROFESSIONAL CENTER
CON 1515 PG 1223
********OAK HARBOUR SEC 3 & CONDO ********
********ORB 1519 PG 1521 ********
LAKE ORIENTA DEV CORP $1,242.44 #244
560 MAITLAND AVE
UNIT 4 BLDG 1
SOUARET RONALD C & JO ANN $1,495.10 #245
611-101 CHESTNUT OAK CIR
UNIT 6 BLDG 7
SALOMON DANIEL P & ESTHER $1,655.87 #246
9311 SAN PEDRO AVE
UNIT 2 BLDG 9
LAKE ORIENTA DEV CORP $1,655.87 #247
P O BOX 321472
UNIT 4 BLDG 28
********OAK HARBOUR SEC 4 ********
********ORB 1898 PG 4 ********
LAKE ORIENTA DEV CORP $1,862.61 #248
P O BOX 321472
UNIT 1 BLDG 11
LAKE ORIENTA DEV CORP $100.89 #249
P O BOX 321472
UNIT 1 BLDG 16
OAK HARBOUR SEC 4 PH 6
ORB 2609 PG 904
LAKE ORIENTA DEV CORP $100.89 #250
P O BOX 321472
UNIT 4 BLDG 18
OAK HARBOUR SEC 4 PH 6
ORB 2609 PG 904
LAKE ORIENTA DEV CORP $100.89 #251
P O BOX 321472
UNIT 5 BLDG 18
OAK HARBOUR SEC 4 PH 6
ORB 2609 PG 904
-----SEC 01 TWP 21 RNG 30-------
********OAK FOREST UNIT 7 ********
********PB 33 PGS 16 & 17 ********
ZUROWSKI DEBORAH M $1,661.33 #252
650 CHEROY LEE CIR
LOT 340
DEV & CONSTR INC $23.53 #253
861 DOUGLAS AVE
LOT 341
DEV & CONSTR INC $23.53 #254
861 DOUGLAS AVE
LOT 342
DEV & CONSTR INC $23.53 #255
861 DOUGLAS AVE
LOT 343
DEV & CONSTR INC $23.53 #256
861 DOUGLAS AVE
LOT 344
DEV & CONSTR INC $23.53 #257
861 DOUGLAS AVE
LOT 345
PARKS JOHN E TRUSTEE $2,455.27 #258
600 SIMPSON RD
LOT 772
********OAK FOREST UNIT 1 ********
********PB 41 PGS 91 - 94 ********
KECCIUS KEITH B & DIANE S $1,579.45 #259
1102 O'DAY DR
LOT 915
********GARDENA FARMS ********
********PB 6 PGS 23 + 24 ********
WINTER SPRINGS DEV JOINT VENTURE $19.83 #260
LOTS 1 22 23 & 24 (LESS TUSCAWILLA UNIT 9 & CASA PARK VILLAS PH 2 & 01-21-30-5SM-0000-0040) IN 06-21-31
WINTER SPGS DEV JOINT VENTURE $19.73 #261
1301 WINTER SPRINGS BLVD
PT OF LOTS 58 64 & 65 & VACD STS DESC AS BEG NW COR LOT 46 TUSCAWILLA UNIT 6 RUN N 1 DEG 31 MIN 3 SEC W 100.62 FT N 35 DEG 54 MIN 23 SEC E 110 FT S 54 DEG 5 MIN 37 SEC E TO N LI 100 FT FPC ESMT E TO E LI TUSCAWILLA UNIT 8 W TO NLY LI 110 FT FPL ESMT S 54 DEG 5 MIN 37 SEC E TO NLY R/W NORTHERN WAY S 25 DEG 22 MIN 55 SEC W 111.34 FT N 54 DEG 5 MIN 37 SEC W TO A PT S 85 DEG 10 MIN 12 SEC E OF BEG N 85 DEG 10 MIN 12 SEC W TO BEG
********OAK FOREST UNIT 6 ********
********PB 35 PGS 25 TO 27 ********
GSPANDL FLORIAN & EILEEN F $1,439.07 #262
1166 TROTWOOD BLVD
LOT 650
-----SEC 02 TWP 21 RNG 30-------
********NORTH ORLANDO RANCHES SEC 02 ********
********PB 12 PG 12 ********
RUTTLER MARY $152.61 #264
ATTN KAY WOODS
LOT 11 BLK 6
NORTH ORLANDO RANCHES SEC 2
PB 12 PG 12
********NORTH ORLANDO RANCHES SEC 02A ********
********PB 12 PGS 39 TO 41 ********
BOAG MARGERY $1,139.92 #265
612 SILVERCREEK DR
LOT 19 & PT PARKED PARK S OF C/L CREEK BET E & W LINES LOT 19 BLK C
NORTH ORLANDO RANCHES SEC 2 A
PB 12 PG 40
SIZEMORE ROBERT D & NORMA G $1,215.04 #266
661 SILVER CREEK DR
LOT 1 BLK O
NORTH ORLANDO RANCHES SECTION 2A
PB 12 PG 40
SANDLAND JUDITH R $861.79 #267
612 BONITA RD
LOT 22 BLK F
NORTH ORLANDO RANCHES SEC 2A
PB 12 PG 41
GREEN THOMAS S & LAURA L $1,190.19 #268
628 SAILFISH RD
LOT 30 BLK G
NORTH ORLANDO RANCHES SEC 2-A
PB 12 PG 41
LEE VERNON W & GERTUDE L $1,603.84 #269
222 SHORE RD
LOT 2 BLK J
NORTH ORLANDO RANCHES SEC 2A
PB 12 PG 41
********NORTH ORLANDO RANCHES SEC 04 ********
********PB 12 PG 35 ********
SHEETS DAVID E & ELAINE M $842.52 #270
895 OSCEOLA TRL
PT LOTS 1 + 2 BEG NW COR LOT 1 RUN S 318.46 FT SELY TO A PT 100 FT N OF SE COR LOT 2 N 113.91 FT N 61 DEG 50 MIN 9 SEC W TO A PT S 61 DEG 53 MIN 9 SEC E 175 FT OF W LI N 13 DEG 58 MIN 6 SEC W 184.916 FT W 110 FT TO BEG BLK B
NORTH ORLANDO RANCHES SEC 4
PB 12 PG 35
********NORTH ORLANDO RANCHES SEC 05 ********
********PB 12 PGS 58 & 59 ********
J H ENTERPRISES INC $34.53 #271
250 STONER RD
PT OF LOT 3 DESC AS BEG 140.07 FT S OF NW COR RUN E 45 FT S 290.06 FT W TO A PT S OF BEG N TO BEG BLK I
NORTH ORLANDO RANCHES SEC 5
PB 12 PG 59
AICHER VIRGIL E & NANCY J $2,464.92

240 BAHAMA RD E #272
LOT 9 (LESS W 175 FT) & ALL LOT 10 BLK 2
NORTH ORLANDO RANCHES SEC 5
PB 12 PG 59
********NORTH ORLANDO RANCHES SEC 01A ********
********PB 12 PGS 31 & 32 ********
STARKS PAUL B & VICKI P $646.58 #273
484 WILD FOX DR
LOT 6 BLK H
NORTH ORLANDO RANCHES SECTION 1A
PB 12 PG 32
********NORTH ORLANDO RANCHES SEC 01 ********
********PB 12 PG 3 ********
TRAUTMAN NEAL E & LAURA L $1,984.70 #274
135 BAHAMA RD E
E 320 FT OF LOT 4 BLK B
NORTH ORLANDO RANCHES SEC 1
PB 12 PG 3
JORDAN JAMES D & JACQUELYN V $3,059.77 #275
125 PANAMA RD E
LOT 3 BLK C
NORTH ORLANDO RANCHES SEC 1
PB 12 PG 3
MAHARAJ HAROLD E & MAHARAJ BENDIX $1,219.34 #276
LOT 7 BLK E
NORTH ORLANDO RANCHES SEC 1
PB 12 PG 3
SIERPUTOWSKI THEODORE J & VIVIAN A $877.80 #277
LOT 13 BLK E
NORTH ORLANDO RANCHES SEC 1
PB 12 PG 3
********MOUNT GREENWOOD UNIT 1 ********
********PB 34 PGS 90 TO 92 ********
RADDISH JACQUELINE L $621.47 #278
200 MAITLAND AVE
LOT 19 BLK A
UNIT 1 OF MOUNT GREENWOOD
PB 34 PGS 90 TO 92
-----SEC 03 TWP 21 RNG 30-------
********NORTH ORLANDO 2ND ADD ********
********PB 12 PGS 55 56 + 57 ********
MOTT ADA M $275.82 #279
74 S DEVON AVE
LOT 20 BLK 3
FREEMAN THOMAS G $789.30 #280
P O BOX 70
LOT 26 BLK 4
********NORTH ORLANDO TERRACE U-1 S-2 ********
********UNIT 1 SEC 2 ********
********PB 16 PG 64 ********
OBEE DAPHNE O & AUSTIN DIANA C $1,266.92 #281
LOT 23 BLK H
NORTH ORLANDO TERRACE
UNIT 1 SEC 2
PB 16 PG 64
********NORTH ORLANDO 2ND ADD 2ND ********
********REPLAT BLK 5 + TRACT A ********
********PB 16 PG 78 ********
CANS JERRY W & NANCY D $3,423.81 #282
739 SYBILWOOD CIR
PT LOT 2 BEG N 88 DEG 21 MIN 42 SEC W 125 FT OF INT S LI LONGWOOD-OVIEDO RD & W LI MOSS RD RUN N 88 DEG 21 MIN 42 SEC W 100 FT S 145.6 FT E 99.96 FT N 145.6 FT TO BEG
********NORTH ORLANDO TERRACE U-1 S-3 ********
********UNIT 1 SEC 3 ********
********PB 17 PG 29 ********
PULLEN CHARLES E $282.86 #283
2513 GEORGIA AVE
LOT 9 BLK A
NORTH ORLANDO TERRACE UNIT 1 SEC 3
PB 17 PG 29
PULLIAM EDWARD A & PHYLLIS Y $498.06 #284
224 BUTTONWOOD AVE
LOT 26 BLK C
NORTH ORLANDO TERRACE
UNIT 1 SEC 3
PB 17 PG 29
********NORTH ORLANDO TERRACE U-1 S-5 ********
********UNIT 1 SEC 5 ********
********PB 17 PG 31 ********
BELT RONALD L & SHIRLEY A $631.17 #285
423 ALDERWOOD ST S
LOT 11 BLK J
NORTH ORLANDO TERRACE UNIT 1 SEC 5
PB 17 PG 31
********NORTH ORLANDO TERRACE U-2 S-8 ********
********UNIT 2 SEC 8 ********
********PB 18 PG 9 ********
CRUZ ANGELIO $675.33 #286
229 SWEETGUM CT
LOT 9 BLK O
NORTH ORLANDO TERRACE
UNIT 2 SEC 8
PB 18 PG 9
********FOXMOOR UNIT 1 ********
********PB 19 PGS 70 + 71 ********
VIERA ELVA R & SATURNINO $1,021.31 #287
213 ELDERWOOD ST
LOT 10 BLK G
CARLSON ARVID L $746.09 #288
14491 67TH TR N
LOT 15 BLK G
CHEESEMAN MARIANNE D $846.63 #289
202 COTTONWOOD DR
LOT 28 BLK G
ANAND STELLA $1,809.10 #290
919 PARK PL
LOT 30 BLK G
JOHNSON KAREN L $973.95 #291
626 MURPHY RD
LOT 9 BLK H
********MOUNT GREENWOOD UNIT 2 OF ********
********PB 35 PGS 19 TO 21 ********
PELLETREAU MARY ANNE $560.97 #292
572 GREEN SPRING CIR
LOT 11
********MOUNT GREENWOOD UNIT 4 OF ********
********PB 37 PGS 70 TO 72 ********
MC LAUGHLIN CAROL D $606.19 #293
280 WOODGREEN LN
LOT 11
********NORTH ORLANDO RANCHES SEC 03 ********
********PB 12 PGS 33 & 34 ********
BEASELY MARK W & SABRINA D $1,917.67 #294
33 JACKSON CIR
LOT 7 BLK O
NORTH ORLANDO RANCHES SEC 3
PB 12 PG 34
********WALDEN TERRACE ********
********PB 18 PG 69 ********
CAVUCCI KENNETH E SR & SHARYN $1,439.79 #295
553 BROOKSIDE DR
LOT 30
********FOXMOOR UNIT 3 ********
********PB 23 PGS 20 & 21 ********
ST JOHN TIMOTHY D & DAWN M $1,021.52 #296
316 PANAMA CIR
LOT 23 BLK H
MARSHALL RODNEY S $665.94 #297
658 MURPHY RD
LOT 5 BLK O
********MOUNT GREENWOOD UNIT 5 OF ********
********PB 40 PGS 6 TO 9 ********
KENNEDY HAROLD E & ROSALYN P $378.61 #298
431 LANCERS DR
LOT 12
UNIT 5 OF MOUNT GREENWOOD
PB 40 PGS 6 TO 9
COLONY CONSTR CO $378.61 #299
1150 LOUISIANA AVE
LOT 82
UNIT 5 OF MOUNT GREENWOOD
PB 40 PGS 6 TO 9
COLONY CONSTR CO $378.61 #300
1150 LOUISIANA AVE
LOT 83
UNIT 5 OF MOUNT GREENWOOD
PB 40 PGS 6 TO 9
-----SEC 04 TWP 21 RNG 30-------
********COLONNADES 1ST SEC ********
********PB 15 PGS 79 + 80 ********
MYERS BARRY L & NORMA L TRUSTEES $815.13 #301
226 BAYOU VISTA STREET
LOT 7 BLK A
SHARE JACK W JR $849.58 #302
P O BOX 794
LOT 22 BLK B
SHARE JACK W JR $689.69 #303
P O BOX 794
LOT 24 BLK B
SHARE JACK W JR $725.73 #304
P O BOX 794
LOT 28 BLK B
HAMILTON FRED L & HAMILTON MARY E $299.03 #305
LOT 6 BLK C
********INENDALE ********
********PB 6 PG 95 ********
JOHNSON FRANK & KATHERIENE LIF EST (JOHNSON LARRY T ET AL) $3,729.72 #306
N 225 FT OF S 275 FT OF W 200 FT OF LOT 1 (LESS RD)
LONGWOOD PROMENADE ASSOCIATES $15,681.10 #307
540 N HWY 434
BEG 225.45 FT S 05 DEG 12 MIN W & 80.11 FT E OF NW COR LOT 1 RUN E 225.72 FT S 86.88 FT S 79 DEG 47 MIN E 327.5 FT S 53.81 FT W 568.34 FT NLY ON CURVE 129.80 FT N 05 DEG 12 MIN E 73.32 FT TO BEG
********TRIANGLEDALE ********
********PB 6 PG 21 ********
LONGWOOD LAKE DEV CORP $6,201.03 #308
P O BOX 917159
BEG 250 FT W OF NE COR OF LOT 7 RUN W TO NW COR LOT 7 S TO SW COR LOT 7 ELY ALONG ST 283 FT N 18 DEG 44 MIN E TO BEG
T-M REAL ESTATE ASSOC $5,740.39 #309
5170 SANDERLIN
PT OF LOT 7 DESC AS BEG 250 FT W & 233.31 FT S 6 DEG 54 MIN 55 SEC W OF NE COR LOT 7 RUN S 6 DEG 54 MIN 55 SEC W 90 FT TO NLY R/W WILDMERE AVE S 61 DEG 55 MIN 48 SEC E 250 FT NLY ON CURVE TO A PT S 74 DEG 57 MIN 30 SEC E OF BEG N 74 DEG 57 MIN 30 SEC W TO BEG
LINDENFELD GEORGE L & MARGARET $566.27 #310
6967 ATLANTIC AVE S
N 1/2 OF S 1/2 OF LOT 1A
********SEMINOLE HEIGHTS ********
********PB 8 PGS 1 + 2 ********
TREGO WARREN E & SHARON M $1,694.50 #311
1032 SUNDEW LN
N 1/2 OF LOT 1
BLK G
********COLONNADES 3RD SEC ********
********PB 16 PG 55 ********
TOURNOUR RICHARD M & TERESA M $646.59 #312
40 COTILLION CT
LOT 2
REVILO PRODUCTIONS $276.70 #313
P O BOX 951834
LOT 7
NOACK PAULA E $824.47 #314
1115 E ORANGE AVE
LOT 70
********JOHNSONS POULTRY FARMS ********
********PB 6 PG 8 ********
434 BUSINESS PARK II INC $22,625.53 #315
1255 BELLE AVE
LOT 7 (LESS N 262 FT) BLK B
MZL PARTNERS $24,731.39 #316
1255 BELLE AVE
N 262 FT OF LOT 7 BLK B
********LAKE KATHRYN PARK 5TH ADD ********
********PB 15 PGS 97 + 98 ********
WORLEY CHARLES L & JUDITH A $944.21 #317
851 N WINTER PARK DR
LOT 9 BLK M
OLDHAM ROBERT F & SHERRY G $739.18 #318
9381 SW 170TH ST
LOT 14 BLK M
DECH EULA M $95.83 #319
831 WINTER PARK DR N
LOT 16 BLK M
********SEMINOLE SITES ********
********PB 19 PGS 40 THRU 43 ********
CLONINGER PHILIP T & EVELYN W $1,125.95 #320
652 PINE AVE
LOT 3 BLK C
TITUS NELLIE C $619.90 #321
899 OSCEOLA TRL

NAME-LEGAL DESCRIPTION TAX-COST

LOT 19 BLK F
BATCHELOR CORIS A $968.93 4322
13C CIOWAH CIR
PT LOTS 23 & 24 BEG NE COR
LOT 23 RUN S 46 DEG 9 MIN
53 SEC W 133.02 FT SLY ON
CURVE 49.01 FT S 77 DEG 40
MIN E 101.87 FT N 5 DEG 51
MIN 46 SEC W 160.04 FT TO
BEG BLK F
********SHERWOOD FOREST 1ST ADD
********PB 21 PG 92
CASSELBERRY RICHARD S TRUSTEE $442.70 4323
P O BOX 180595
LOT 8
********NINE HUNDRED LAKE CENTER CONDO
********PB 29 PGS 90 TO 92
KELLEY E C III $1,137.10 4324
1250 S US HIGHWAY 17-92
UNIT 110
900 LAKE CENTER CONDO
PB 29 PGS 90 TO 92
I C H INC $1,320.04 4325
1250 HWY 17-92 S
UNIT 130
900 LAKE CENTER CONDO
PB 29 PGS 90 TO 92
-----SEC 05 TWP 21 RNG 30-------
PLA JONDI & BRENDA $1,296.89 4326
3819 KIMBERLY DR
SEC 05 TWP 21S RGE 30E
N 120 FT OF S 250 FT OF E
105 FT OF NE 1/4 OF NW 1/4
OF NW 1/4
VANDAM JAMES D & CONNIE J $1,233.78 4327
918 RANGELINE RD
SEC 05 TWP 21S RGE 30E
N 120 FT OF S 345 FT OF W
105 FT OF E 231 FT OF NE
1/4 OF NW 1/4 OF NW 1/4
********EAST LONGWOOD SUBD
********PB 10 PG 35
SIMMONDS L G $3,032.67 4328
860 E STATE ROAD 434
LOT 1 (LESS RD)
********WILDMERE AMENDED PLAT
********PB 3 PG 60
PIERCE GERALD V & DOROTHY J $1,170.37 4329
739 WISTLINE AVE
S 137.50 FT OF LOT 22 & S
111.50 FT OF E 172 OF
LOT 23 BLK 5
AMENDED PLAT OF WILDMERE
PB 3 PG 60
********SOUTH WILDMERE AMENDED
********PLAT
********PB 6 PG 96
BLANCHARD MARK S & ELVIA $3,990.58 4330
745 E WILDMERE AVE
BLK 2 (LESS S 10 FT + E
120 FT + BEG 250 FT W OF
NE COR RUN S 05 DEG 52 MIN
W 151 FT N 89 DEG 29 MIN W
32 FT E 103.6 FT TO BEG)
AMENDED PLAT SOUTH
WILDMERE
PB 6 PG 96
********WILDMERE MANOR
********PB 11 PG 59
HILL JOSEPH T $1,687.49 4331
610 GRANT ST S
LOT 11
DEMAS NANDI L L & GREGORY M $627.22 4332
487 MAINE AVE E
LOT 19
********SOUTHERN PINES
********PB 12 PG 28
FARLEY GEORGE M + BETTY J $829.83 4333
417 E TULLIS AVE
LOT 10
********WEST WILDMERE
********PB 3 PG 59
KARAPIPERIS FOTINI $1,948.37 4334
1094 OLEANDER ST
N 135 FT OF LOTS 8 & 9 BLK 2
EGGERICHS ROMMEL W $1,036.08 4335
220 TULLIS AVE E
N 1/2 OF LOT 13 BLK 2
EGGERICHS FRED W JR & GLORIEA $858.63 4336
531 WILDMERE AVE
S 1/2 OF LOT 13 BLK 2
RICHARDSON WILLIAM R & DEBORAH $1,124.37 4337
921 OLEANDER ST
PT OF LOT 1 BEG 195.9 FT S
OF NW COR RUN N 100 FT ELY
TO PT 98.85 FT S OF NE COR
S 94 FT WLY TO BEG BLK 3
RIVERA RAFAEL & MIGDALIA $666.63 4338
351 WILDMERE AVE
S 1/2 OF LOT 16 BLK 3
********MAINE ADD TO LONGWOOD
********PB 3 PG 22
SENZ ENGINEERING CO INC $1,930.14 4339
P O BOX 849
LOT 6 BLK D
POLITO STEVEN C $667.33 4340
162 LAKE AVE
LOT 10 & W 10 FT & E 58 FT OF
S 150 FT OF LOT 11 BLK D
KURITE ROBERT W $72.37 4341
188 LAKE AVE
LOTS 14 & 15 (LESS S 150
FT) BLK D
********GREENWOOD ESTATES
********PB 13 PG 2
MATHEWS MARY LIFE EST $479.44 4342
(BUSHOR CHERYL E)
LOT 1
********VALENCOURT
********PB 6 PG 59
LARSON ROBERT J & MARY D $1,587.78 4343
1450 CASA RIO DR
LOTS 1 + 2 (LESS RD)
TORC MANUEL A & DORA C $2,227.61 4344
395 ORANGE AVE N
LOTS 3 TO 9 (LESS RD)
GRIFFIN JAMES R $1,988.16 4345
150 E MARVIN
LOTS 10 11 & W 25 FT OF LOT 12
GRIFFIN JAMES R & JO A $1,159.78 4346
150 E MARVIN
LOT 12 (LESS W 25 FT) & ALL
LOT 13
GRIFFIN JO ANN $942.25 4347
150 E MARVIN
LOTS 14 TO 17
********KATHRYN PARK
********PB 5 PGS 63 TO 69 +
********PB 6 PGS 9 + 61
PECK RICHARD E & CHARLENE G $608.38 4348
234 GRIFFIN DR N
PT LOTS 18 & 20 & ALL LOT
19 DESC AS BEG 25 FT E OF
NE COR LOT 21 RUN E 23.11
FT ELY ON CURVE 57.03 FT S
3 DEG 40 MIN 16 SEC W TO
SHORE LI WLY ON SHORE LI TO
PT S OF BEG N TO BEG BLK 9
JOYCE DAVID M $11.90 4349
1173 ORANGE AVE
NLY 20 FT OF ELY 15 FT OF
LOT 4 BLK 27
MCALEY DONALD C $4,071.06 4350
330 LAKE DESTINY DR S
BEG SW COR LOT 7 RUN E
157.78 FT N 179.495 FT W
45.75 FT N 28.53 FT W 71.76
FT SWLY ON CURVE 124.926 FT
S 1 DEG 38 MIN 43 SEC E
16.51 FT SELY ON R/W 23.33
FT TO BEG BLK 31
********CENTRAL PARK
********PB 6 PG 99
NEGRICH STEPHAN M & CATHY J $4,981.02 4351
241 SHADY HOLLOW
LOT 6 (LESS E 155.4 FT OF
W 165.4 FT OF S 313 FT + S
153 FT OF W 126.5 FT OF E
116.5 FT)
FOGLIA ROBERT J & $2,400.15 4352
FOGLIA RAPHAEL R
LOT 18 (LESS W 1/2 OF SLY 91
FT OF NLY 130 FT & NLY 39 FT
OF WLY 201.32 FT & RD) & SLY 36
FT OF ABANDONED ST AJ ON N
********GRAHAM SURVEY FOR THOMAS
********DB 156 PG 275 S C A
CARTEGNA WILFREDO $2,333.53 4353
2871 BEDFORD ST
PT TRACT 3 BEG NE COR RUN S
48 DEG 46 MIN E 116.9 FT S
4 DEG 43 MIN W 78 FT N 78
DEG 52 MIN W 71 FT N 48 DEG
52 MIN W 106.13 FT NELY ON
RD 99.9 FT TO BEG
SURVEY FOR THOMAS GRAHAM
DB 156 PG 275
********COLUMBUS HARBOR
********PB 19 PGS 38 + 39
DICKELMAN THEODORE E & $1,641.37 4354
KATHLEEN V
LOT 9 BLK D
NEWTON JAMES M & JEAN E $1,762.73 4355
321 COLUMBUS CIR
LOT 3 BLK E
CASTON DELORE G MEIRS $2,689.75 4356
302 TRIPLET LAKE DR
LOT 11 BLK E
COLD STEPHEN R & CATHARINE K $2,624.46 4357
1341 GRANT ST S
LOT 2 BLK J
********FAIRY LAKE PARK
********PB 7 PG 36
KROHNE WALTER J JR $5,760.10 4358
415 FAIRY LAKE LN
BEG 305 FT NELY ALONG RD
FROM S COR OF LOT A RUN N
47 DEG 43 MIN E 100 FT N
39 DEG 09 MIN W 600 FT N
50 DEG 39 MIN W 55 FT TO
LAKE SLY ALONG LAKE TO A
PT N 36 DEG 56 MIN W OF
POB S 36 DEG 56 MIN E 570
FT TO POB
MILLER ROBERT E TRUSTEE $3,895.14 4359
415 FAIRY LAKE LN
BEG 505 FT NELY ALONG RD
FROM S COR OF LOT A RUN S
46 DEG 13 MIN W 100 FT N
39 DEG 09 MIN W 600 FT N
50 DEG 39 MIN W 55 FT TO
LAKE NELY ALONG LAKE TO PT
N 41 DEG 18 MIN W OF POB S
41 DEG 18 MIN E 672 FT M/L
TO POB
-----SEC 06 TWP 21 RNG 30-------
JONES ADA P $3,176.63 4360
P O BOX 89
SEC 06 TWP 21S RGE 30E
N 265 FT OF W 150.87 FT OF NE
1/4 (LESS RD)
SIMLE GERALD K & $749.94 4361
WILLIAMSON JOHN T
SEC 06 TWP 21S RGE 30E
BEG 140 YDS W & 130.64 FT S OF
N 1/4 COR RUN S 288.41 FT E 51.73
FT N 7 DEG 15 MIN 10 SEC W
149.57 FT N 140.67 FT W 31.48 FT
TO BEG
JONES ANDY & FRANZENIA $557.24 4362
P O BOX 89
SEC 06 TWP 21S RGE 30E
S 100 FT OF N 251.5 FT OF
W 122 FT OF E 788.83 FT OF
NW 1/4
DROFINO FRANK & CAMPO NICOLAS $3,877.96 4363
F & CAMPO NICK J
SEC 06 TWP 21S RGE 30E
BEG 370 FT E + 712.37 FT N
OF SW COR OF NE 1/4 OF NW
1/4 RUN E 135 FT N 200 FT
W 135 FT S 200 FT TO BEG
(LESS W 12 FT FOR RD)
PEMBERTON INC $2,518.51 4364
P O BOX 895
SEC 06 TWP 21S RGE 30E
BEG 442.37 FT N & 233 FT E
OF SW COR OF NE 1/4 OF NW
1/4 RUN E 135 FT N 130 FT W
135 FT S 130 FT TO BEG
(LESS E 25 FT FOR RD)
JPAD
JONES ANDY & FRANZENIA $280.71 4365
P O BOX 89
SEC 06 TWP 21S RGE 30E
S 100 FT OF N 251.5 FT OF
W 61 FT OF E 849.83 FT OF
NW 1/4
HARPER CAROL B $3,629.31

NAME-LEGAL DESCRIPTION TAX-COST

P O BOX 161604 4366
SEC 06 TWP 21S RGE 30E
BEG SW COR OF N 420 FT OF
E 420 FT OF NW 1/4 RUN W
198.476 FT N 140.506 FT E
198.316 FT S 140.455 FT TO
BEG
1000 N PEMBERTON INC $1,531.22 4367
P O BOX 895
SEC 06 TWP 21S RGE 30E
BEG 233 FT E + 612.37 FT N
OF SW COR OF NE 1/4 OF NW
1/4 RUN N 200 FT E 135 FT
S 200 FT W 135 FT TO BEG
(LESS E 25 FT FOR RD)
TOWNSHIP PLAZA ASSOC LTD $35,036.13 4368
P O BOX 24329
SEC 06 TWP 21S RGE 30E
BEG 200 FT S OF NW COR RUN W 200
FT S 12.50 FT W 64 FT S 287.50 FT
E 264 FT S TO S LI OF NW 1/4
OF NW 1/4 E 160 FT N TO N LI SEC
W TO A PT N OF BEG S TO BEG (LESS
BEG 25.31 FT S & 26.39 FT S 88 DEG
30 MIN 17 SEC E 84 FT S 1 DEG 39
MIN 43 SEC W 45.50 FT N 88 DEG
30 MIN 17 SEC W 84 FT N 1 DEG
39 MIN 43 SEC E 45.50 FT TO BEG)
ISLAND LAKE GROUP $27,440.29 4369
1000 SAVAGE CT
SEC 06 TWP 21S RGE 30E
BEG 521.89 FT N & 250 FT W OF SE
COR OF NW 1/4 OF NW 1/4 RUN
W 211.9 FT SELY & SWLY ON CURVE
97.053 FT S 230 FT N 48 DEG 41
MIN 47 SEC W 350.73 FT S 440 FT
E 501.79 FT N 522.12 FT TO BEG
(6.74 AC)
FERGUSON ENTERPRISES INC $2,382.79 4370
P O BOX 5429
SEC 06 TWP 21S RGE 30E
FROM SW COR OF SE 1/4 OF SE 1/4
RUN E 126.50 FT N 4 DEG 23 MIN
8 SEC W 50.15 FT E 45.13 FT TO
POB RUN E 160.02 FT N 13 DEG 16
MIN 23 SEC W 372.39 FT S 85 DEG
38 MIN 32 SEC W 87.42 FT S 4 DEG
25 MIN 8 SEC E 357.15 FT TO BEG
(1.9209 AC)
1000 N PEMBERTON INC $7,987.32 4371
PO BOX 899
SEC 06 TWP 21S RGE 30E
BEG 100 FT E & 442.37 FT N OF SW
COR OF NE 1/4 OF NW 1/4 RUN
N 430 FT E 135 FT S 430 FT W 135 FT
TO BEG (LESS S 135.10 FT)
********GLENROSE LEA
********PB 4 PG 53
DAVIS THOMAS N $3,053.75 4372
180 COUNTY RD 427 S
LOT 1 + S 25 FT OF ST ADJ
ON N (LESS RD) BLK 2
IMPERATO LOUIS $3,401.27 4373
8705 21ST AVE
LOTS 13 & 14 & PT OF VACD ST
ADJ ON N BLK 2
COMMUNITY PROPERTIES DEV CORP $8,284.96 4374
& TOP GUN CORP
ALL LOTS 4 & 5 & N 45 FT OF LOT
6 (LESS RD) BLK 4
LAND ALBERT L JR & BINFORD D E $3,685.68 4375
CAYONE DOMINICK F & JEANETTE
S 5 FT OF LOT 6 & ALL LOTS 7 &
8 (LESS RD) BLK 4
COMMUNITY PROPERTIES DEV CORP $368.84 4376
& TOP GUN CORP
ELY 100 FT OF N 145 FT OF
BLK MARKED RESERVED
LAND ALBERT L & BINFORD D E $408.05 4377
CAYONE DOMINICK F & JEANETTE
ELY 100 FT OF S 105 FT OF
N 250 FT OF BLK MARKED
RESERVED
********HOLMANS ADD TO LONGWOOD
********PB 1 PG 23
BASTIAN RUSSELL $1,777.84 4378
544-13 ORANGE DR
LOT 7
BASTIAN RUSSELL L $1,968.30 4379
544-13 ORANGE DR
LOT 8
J C L LANDCLEARING INC $1,633.32 4380
P O BOX 539
LOT 20
********HAYNES SUBD
********PB 1 PG 33
CENTRELLA JAMES A JR & ROSE G $3,169.56 4381
700 HWY 434 W
LOTS 11 + 12
CENTRELLA JAMES A JR & ROSE G $929.57 4382
700 HWY 434 W
LOT 13
WILLIAMSON JOHN E $3,199.16 4383
SIMLE JERRY
LOTS 15 + 16
********FLORIDA CENTRAL BUSINESS PARK
********A CONDO
********ORB 1615 PG 18
WILBUR MARINA TRUSTEE $2,731.69 4384
107 PINE TREE LN
UNIT L
********BRUITS ADD TO LONGWOOD
********PB 1 PG 22
RAKSIMOWICZ ROBERT J $4,658.08 4385
530 COUNTY RD 427 S
N 103 FT OF S 203 FT OF E
1/2 OF LOT 3 (LESS RD)
BLK A
W BRUITS ADD TO LONGWOOD
PB 1 PG 22
SCOTT EULA M $13,552.34 4386
147 MARVIN AVE
E 1/2 OF LOT 4 (LESS RD)
BLK A
W BRUITS ADD TO LONGWOOD
PB 1 PG 22
********FLORIDA CENTRAL COMMERCE PARK
********PB 32 PG 53 TO 58
BANQUE BELGE TRUST CO LTD $5,683.89 4387
P O BOX 1173
LOT 34
AAA BUSINESS CENTER PTNR $55,166.92 4388
1225 BENNETT DR
LOT 36
-----SEC 07 TWP 21 RNG 30-------
THOMAS CATHERINE $74.14 4389
P O BOX 552
SEC 07 TWP 21S RGE 30E
BEG 426.36 FT E & 33 FT N OF
SW COR OF NE 1/4 RUN N 109 FT
E 77 FT S 109 FT W 77 FT TO
BEG
SIMMONS HAZEL F $110.99 4390
P O BOX 150143
SEC 07 TWP 21S RGE 30E
N 57 FT OF E 103 FT OF S
1/4 OF NE 1/4 OF NE 1/4 OF
SW 1/4
CANTY HERMAN $121.91 4391
P O BOX 532
SEC 07 TWP 21S RGE 30E
W 100 FT OF E 203 FT OF N
57 FT OF S 1/4 OF NE 1/4
OF NE 1/4 OF SW 1/4
CANTY HERMAN $371.19 4392
108 FORD AVE
SEC 07 TWP 21S RGE 30E
N 1/2 OF S 1/2 OF NE 1/4
OF NE 1/4 OF SW 1/4
(LESS E 85 FT OF S 57 FT)
ST JOHN WILLIAM J & MARGARET $135.99 4393
P O BOX 2052
SEC 07 TWP 21S RGE 30E
S 50 FT OF E 1/2 OF NE 1/4
OF SW 1/4 W OF BRICK RD
(LESS W 22 FT + RD)
SHAW BERTHA $169.72 4394
280 HENDERSON ST
SEC 07 TWP 21S RGE 30E
BEG 172.68 FT E & 4.07 CH S
OF SW COR OF NE 1/4 OF SW
1/4 RUN N 7.26 CH E 75 FT S
7.26 CH W 75 FT TO BEG
(LESS S 40 FT)
HARRIS MATTIE A $205.40 4395
ATTN: MARRELL A JENKINS
SEC 07 TWP 21S RGE 30E
BEG 391.48 FT W + 210.54
FT N OF SE COR OF SW 1/4
OF NE 1/4 OF SW 1/4 RUN W
45 FT S 105 FT E 45 FT N
105 FT TO BEG
WHITE IRENE MEIRS $57.26 4396
ATTN QUEEN MANOT
SEC 07 TWP 21S RGE 30E
BEG 367.1 FT E + 891.6 FT
N OF SW COR OF SE 1/4 OF
SW 1/4 RUN E 40 FT S 120
FT W 40 FT N 120 FT TO BEG
CHURCH GREATER BETHEL $23.16 4397
311 MARKER ST
SEC 07 TWP 21S RGE 30E
N 177 FT OF S 387 FT OF W
223 1/4 FT OF E 1/2 OF SE
1/4 OF SW 1/4
CHURCH NEW BETHEL A M E $261.90 4398
311 MARKER ST
SEC 07 TWP 21S RGE 30E
N 60 FT OF S 447 FT OF W
223 1/4 FT OF E 1/2 OF SE
1/4 OF SW 1/4
SIMMONS HENRY $379.59 4399
3116 SPRINGDALE DR
SEC 07 TWP 21S RGE 30E
BEG 627.35 FT W & 443.01 FT N
OF S 1/4 COR RUN N 149.21 FT E
193.68 FT N 106.66 FT N 58 DEG
31 MIN 4 SEC E 366.69 FT S 36.49
FT S 58 DEG 31 MIN 4 SEC W 521.37
FT S 241.23 FT W 173.8 FT TO BEG
HILLMAN LERA $334.63 4400
C/O D PATTERSON & J WAGNER
SEC 07 TWP 21S RGE 30E
W 52 FT OF E 274.8 FT OF S
150 FT OF SW 1/4
OLCTAR WILLIAM $509.60 4401
717 DAWSON AVE
SEC 07 TWP 21S RGE 30E
BEG 193 FT N + 97 FT W OF
SE COR OF NE 1/4 OF SW 1/4
RUN S 84 FT W 131 FT N 160
FT E 63 FT S 16 FT E TO
BEG
SIMPSON BETTY E $61.62 4402
SIMPSON ANDRE L
SEC 07 TWP 21S RGE 30E
BEG 362.19 FT N + 111.5 FT
S 50 DEG 38 MIN 45 SEC W
OF SE COR OF NE 1/4 OF SW
1/4 RUN N 39 DEG 22 MIN 15
SEC W 100 FT SWLY ON SR
431 50 FT S 39 DEG 22 MIN
15 SEC E 100 FT N 50 DEG
37 MIN 45 SEC E 50 FT TO
BEG
PHILLIPS BETTY S $126.96 4403
2091 CR 427 S
SEC 07 TWP 21S RGE 30E
BEG 209 FT N + 103.27 FT W
OF SE COR OF NE 1/4 OF SW
1/4 RUN N 39 DEG 22 1/4
MIN W 100 FT NELY ON ST RD
427 80 FT S 39 DEG 22 1/4
MIN E 100 FT S 50 DEG
37 3/4 MIN W 80 FT TO BEG
CHURCH UNITED AMERICAN $39.70 4404
FREEWILL BAPTIST
SEC 07 TWP 21S RGE 30E
BEG 150 FT E OF NW COR OF
S 1/4 OF NW 1/4 OF SE 1/4
RUN S 30 DEG E 215 FT NELY
ON RD 210 FT W 330 FT TO
BEG (LESS RD)
AND
07-21-30-511-0800-0200
LOT 20 & N 22 FT OF LOT 11
(LESS RD) BLK B 1ST ADD TO
REPLAT OF LAKE MOBILE
SHORES
PB 8 PG 71
THOMAS CATHERINE $683.96 4405
P O BOX 552
SEC 07 TWP 21S RGE 30E
BEG 355 FT S & 492.2 FT W OF NE COR
OF SE 1/4 OF NW 1/4 RUN S 140 FT
W 58.4 FT N 140 FT E 58.4 FT TO BEG
HOPSON LYNN + RUBY $144.82 4406
P O BOX 150192
SEC 07 TWP 21S RGE 30E
BEG 355 FT S + 833.4 FT W
OF NE COR OF SE 1/4 OF NW

NAME-LEGAL DESCRIPTION TAX-COST

1/4 RUN S 140 FT W 58.4 FT
N 140 FT E 58.4 FT TO BEG
HAYNES SANDRA R & CHARLES W $152.73 4407
132 SALEM ST
SEC 07 TWP 21S RGE 30E
BEG 355 FT S + 141.8 FT W
OF NE COR OF SE 1/4 OF NW
1/4 RUN W 58.5 FT S 140 FT
E 58.5 FT N 140 FT TO BEG
HALL GEORGE $87.38 4408
P O BOX 974
SEC 07 TWP 21S RGE 30E
BEG 355 FT S + 550.6 FT W
OF NE COR OF SE 1/4 OF NW
1/4 RUN S 140 FT W 58.6 FT
N 140 FT E 58.6 FT TO BEG
SIMPSON HENRIETTA $60.67 4409
129 SALEM ST
SEC 07 TWP 21S RGE 30E
BEG 95.4 FT W + 305 FT S
OF NE COR OF SE 1/4 OF NW
1/4 RUN W 60.06 FT N 140
FT E 60.06 FT S 140 FT TO
BEG
F N B ENTERPRISES INC $70.45 4410
1355 E ALTAMONTE DRIVE
SEC 07 TWP 21S RGE 30E
BEG 229.2 FT W + 305 FT S
OF NE COR OF SE 1/4 OF NW
1/4 RUN W 30.2 FT N 140 FT
E 30.2 FT S 140 FT TO BEG
QUINN CATHERINE B $789.94 4411
115 SALEM ST
SEC 07 TWP 21S RGE 30E
BEG 305 FT S + 334.5 FT W
OF NE COR OF SE 1/4 OF NW
1/4 RUN W 75 FT N 140 FT E
75 FT S 140 FT TO BEG
BOLDEN SIDNEY & JACQUELINE $213.44 4412
801 BRENTWOOD AVE
SEC 07 TWP 21S RGE 30E
BEG 305 FT S + 629.5 FT W
OF NE COR OF SE 1/4 OF NW
1/4 RUN W 95.7 FT N 140 FT
E 95.7 FT S 140 FT TO BEG
ENGLISH CATHERINE $76.96 4413
P O BOX 300243
SEC 07 TWP 21S RGE 30E
BEG 165 FT S + 625 FT W OF
NE COR OF SE 1/4 OF NW 1/4
RUN W 100 FT N 140 FT E
100 FT S 140 FT TO BEG
RODRIGUEZ CARLOS M $108.87 4414
316 BROADVIEW AVE
SEC 07 TWP 21S RGE 30E
BEG 322.7 FT N OF SE COR OF
BLK 18 AS SHOWN ON THE PLAT
OF SANLANDO SANFORD SECTION
RUN S 322.7 FT SWLY ON SPRING
ST TO CENTER LINE OF VACD
FAIRVIEW AVE N ON C/L TO A
POINT E OF S LINE LOT 14
BLK 19 EXTD EAST 165 FT N TO
A PT N 20 DEG 56 MIN W OF
BEG S 20 DEG 56 MIN E TO BEG
CHURCH ST JOHNS MISSIONARY $11.39 4415
BAPTIST OF ALTAMONTE SPRINGS
SEC 07 TWP 21S RGE 30E
THAT PT OF SE 1/4 OF SW 1/4
ELY OF ST RD 427 & NLY OF
HAYMAN ST & SLY OF LOT 7 & WLY
OF LOT 8 HAYMANS ADD
********TROUT LAKE SUBD
********PB 4 PG 68
INLAND MATERIALS INC $536.22 4416
P O BOX 180158
LOTS 14 + 15 + 16
INLAND MATERIALS INC $948.28 4417
P O BOX 180158
LOT 17
********GRANADA SOUTH
********PB 15 PG 100
DEMPS ALEXANDER & MINNIE L $125.70 4418
1228 MERRITT ST
LOT 8
BOWMAN CURTIS & VALERIE M $696.77 4419
231 HOPE CIR
LOT 16
HUGHES ALBERT L & CYNTHIA $667.18 4420
5008 BALBOA DR
LOT 18
JONES THEODIS SR & HATTIE L $421.25 4421
302 TEAKWOOD LANE
LOT 22
MINCEY ED + MARY A $173.06 4422
410 BASEWOOD LANE
LOT 46
HUGHES THOMAS & SALLY $224.61 4423
538 PEACHTREE LANE
LOT 65
********ORANGE ESTATES
********PB 16 PG 56
THOMAS CATHERINE B $685.50 4424
1000 18TH ST W
LOT 12
OLIVER BETTY $103.12 4425
813 CAMPBELLO ST
LOT 13
JENKINS OLEAN W $191.99 4426
803 ORANGE GROVE DR
LOT 15
THOMAS CATHERINE B $677.41 4427
115 SALEM STREET
LOT 16
BARKLEY BARBARA R $195.42 4428
P O BOX 902
LOT 18
WASHINGTON ELGIE & GOLDEN $76.39 4429
87 SPRING ST
LOT 20
BAILEY GREGORY W & BETTY R $194.32 4430
P O BOX 1574
LOT 21
HILLSMAN ROOSEVELT & CAROLYN D $192.57 4431
703 CITRUS TREE DR
LOT 22
FERGUSON KENNETH $39.03 4432
704 CITRUS TREE DR
LOT 23
FOSTER JOHN W $91.17 4433
228 MARKER ST
LOT 32
GRAY MAE R $671.12 4434
703 CITRUS TREE DR
LOT 33
FOSTER JOHN W & ROSE B & $169.90 4435
WHEELER MARIE M ET AL
LOT 37
STEVENS FRED B & GERALDINE $195.42 4436
706 BRENTWOOD AVE
LOT 39
SHOEMO JOHN + LEILA M $195.42 4437
802 BRENTWOOD AVE
LOT 40
********HARMONY HOMES
********PB 13 PG 35
JENKINS HOWARD M & VIOLENA S $293.04 4438
P O BOX 150448
LOT 1 BLK A
REED GEORGE + SHIRLEY $128.04 4439
106 PLYMOUTH AVE
LOT 8 BLK A
JONES CHRISTOPHER L $128.84 4440
104 PLYMOUTH AVE
LOT 9 BLK A
WILSON JANICE $630.79 4441
115 PLYMOUTH ST
LOT 4 BLK B
LOMAX BILLY + VIRGINIA $1,023.09 4442
P O BOX 811
LOT 5 BLK B
YATES WALLACE & SHIRLEY W $401.84 4443
120 DESOTO AVE
LOT 19 BLK B
YATES WALLISON & SHIRLEY $497.31 4444
122 DESOTO AVE
LOT 20 BLK B
CANTY HERMAN $907.78 4445
P O BOX 532
LOT 6 BLK C
REESE SARAH $681.60 4446
519 OAK ST
LOT 10 BLK D
WHELLER MARIE M & $740.21 4447
FOSTER JOHN W & ROSE B ET AL
LOT 17 BLK D
********BLAKES REVISION LULA
********PB 4 PG 101
LOMAX MINERVA & BARBARA ROGERS $60.04 4448
180 N LAKE HOWELL RD
LOT 2
LULA BLAKES REVISION
PB 4 PG 101
ROBINSON EMMA ET AL $69.32 4449
C/O MINERVA FRIBLEY
LOT 3
LULA BLAKES REVISION
PB 4 PG 101
********HAYMANS ADD TO ALTAMONTE
********PB 3 PG 39
SIMPSON ALFRED JR $292.37 4450
301 CENTRAL ST
W 155 FT OF LOT 4 (LESS
RD) BLK A
OLCTAR WILLIAM $320.38 4451
717 DAWSON AVE
LOT 5 & N 10 FT OF
LOT 6 (LESS RD)
BLK A
THOMAS CATHERINE $422.81 4452
P O BOX 552
BEG ON S LINE HAYMAN ST 50
FT ELY OF NE COR LOT 1 RUN
WLY TO NE COR LOT 1 SWLY
ON E LINE LOTS 1 2 + 3 150
FT TO S LINE LOT 3 SELY 75
FT ON SLY EXTENSION OF S
LINE OF LOT 3 NELY TO BEG
BLK B
********LAKE MOBILE SHORES REPLAT
********PB 8 PG 55
KNIGHT CLAYETTA $292.53 4453
800 MORSE ST
LOT 10 (LESS RD) BLK A
REPLAT OF LAKE MOBILE
SHORES
PB 8 PG 55
HAYES BEVERLY L $169.86 4454
1941 CR 427 S
LOT 11 (LESS RD) BLK A
REPLAT OF LAKE MOBILE
SHORES
PB 8 PG 55
LEWIS RAVEN & LEATRICE $73.75 4455
730 CALLAHAN ST
N 1/2 OF LOT 14 & ALL LOT
15 BLK E
REPLAT OF LAKE MOBILE
SHORES
PB 8 PG 55
********LAKE MOBILE SHORES 1ST ADD
********TO REPLAT
********PB 8 PG 71
BROWN EDWARD & MYATICE B $135.97 4456
434 MAGNOLIA ST
LOT 17 + W 20 FT OF LOT 18
BLK B
1ST ADD TO REPLAT OF LAKE
MOBILE SHORES
PB 8 PG 71
********OAK TERRACE
********PB 8 PG 91
DENNISON PEARLE C $63.39 4457
1714 CLAIRCONA RD
LOT 4
********GRIFFINS SUBD
********PB 2 PG 43
CASSELBERRY INV PROPERTIES LTD $794.24 4458
4300 S HIGHWAY 17-92
PART OF LOTS 7 + 8 DESC AS
BEG SE COR RUN W 658 FT N
300 FT NELY TO PT 400 FT N
OF BEG S TO BEG (LESS S 25 FT
FOR RD)
A E GRIFFINS SUBD
PB 2 PG 43
JOHNSON THOMAS G $4,991.65 4459
782 CRESTVIEW DR
N 125 FT OF E 1/4 OF LOT 14
(LESS RD)
A E GRIFFINS SUBD
PB 2 PG 43
********CASSELBERRY 1ST ADD
********PB 7 PG 30
INLAND MATERIALS INC $1,492.85 4460
P O BOX 180158
N 100 FT LOT 4 + N 25 FT
LOT 3
1ST ADD TO CASSELBERRY
PB 7 PG 30
INLAND MATERIALS INC $3,496.88

NAME-LEGAL DESCRIPTION TAX-COST

P O BOX 180158 4461
E 211 FT OF N 300 FT OF
LOT 5
1ST ADD TO CASSELBERRY
PB 7 PG 30
INLAND MATERIALS INC $818.36 4462
P O BOX 180158
S 100 FT OF N 400 FT OF
LOT 5 E OF RY
1ST ADD TO CASSELBERRY
PB 7 PG 30
JAROVICH MARK A $4,224.40 4463
100 PLUMOSA AVE
BEG NE COR LOT 5 RUN SLY
ON OLD ACL RY 500 FT FOR
POB RUN S 181 FT W ON
PLUMOSA DR 249 FT NELY
PARALLEL WITH RY SIDING
189 FT E 228.4 FT TO POB
1ST ADD TO CASSELBERRY
PB 7 PG 30
INLAND MATERIALS INC $860.64 4464
P O BOX 180158
BEG 400 FT S OF N LINE LOT
5 ON W R/W OLD ACL RY RUN
W PARALLEL TO N LINE TO E
R/W NEW ACL TRACK SLY 100
FT E PARALLEL TO N LINE TO
W R/W OLD ACL RY NLY ON
R/W TO BEG
1ST ADD TO CASSELBERRY
PB 7 PG 30
********MAGNOLIA HILL
********PB 15 PG 12
ROACH RICHARD L $165.08 4465
407 MAGNOLIA ST
LOT 1
BUIN JOANNE & NELSON $324.06 4466
BONITA & MAXWELL VERONICA
LOT 4
MCPHERSON CARMA D $239.19 4467
237 CADILLAC CT
LOT 8
YOUNG BERNICE B $222.19 4468
209 CADILLAC CT
LOT 9
HUD $174.80 4469
C/O SINGLE FAMILY PROP DISP BR
LOT 18
THOMAS CATHERINE $623.84 4470
133 SALEM ST
LOT 26
********MAGNOLIA INDUSTRIAL PARK
********PB 33 PG 66
BRETT FRANCES M & C E $22,122.71 4471
C/O EASLEY, MCCALEB & ASSOC
LOT 1
BRETT FRANCES P & C E $2,657.35 4472
P O BOX 608
LOT 2 (LESS RD)
********CASSELBERRY LAKES INDUSTRIAL
********PARK
********PB 38 PG 23
FLORIDA NATURAL FLAVORS INC $7,152.68 4473
130 LYMAN RD
LOT 10
CASSELBERRY LAKES INDUSTRIAL PARK
PB 38 PG 23
-----SEC 08 TWP 21 RNG 30-------
HARDY HENRY JR & MARY D $2,061.73 4474
1171 CR 427 S
SEC 08 TWP 21S RGE 30E
NW 1/4 OF NW 1/4 OF NW 1/4
(LESS S 142.6 FT & RD)
KIRBY DAVID G & KATHLEEN L $893.62 4475
1769 GRANGE CIR
SEC 08 TWP 21S RGE 30E
S 120 FT OF N 288 FT OF E
1/2 OF GOVT LOT 3 (LESS S
110 FT OF E 175 FT)
KIRBY DAVID G & KATHLEEN L $1,452.13 4476
1769 GRANGE CIR
SEC 08 TWP 21S RGE 30E
E 175 FT OF S 110 FT OF N
288 FT OF E 1/2 OF N 1/2
OF GOVT LOT 3
KIRBY DAVID G & KATHLEEN L $496.73 4477
1769 GRANGE CIR
SEC 08 TWP 21S RGE 30E
S 59 FT OF N 168 FT OF E 1/2 OF
GOVT LOT 3
********CONCORD WOODS VILLAGE SEC 1
********PB 22 PGS 72 & 73
HILL HARRY E & JEAN F $936.06 4478
103 VALMORA DR
LOT 15
********SUNSET MANOR
********PB 8 PG 64
TRIER CAROL L $353.08 4479
317 PLAZA OVAL
LOT 13 BLK A
HARDY HENRY JR & MARY D $353.08 4480
1171 S COUNTY RD 427
LOT 21 BLK A
CASSELBERRY LEONARD S TR $1,119.08 4481
CASSELBERRY RICHARD S TR
BEG 34.9 FT W OF SE COR LOT 3
RUN N 59 DEG W 49.05 FT N 36
DEG 02 MIN E 70 FT S 49 DEG 22 MIN
E 82.5 FT SWLY ON PLAZA OVAL
56 FT N 59 DEG W 35.33 FT
TO BEG BLK A
CASSELBERRY LEONARD S $1,216.96 4482
CASSELBERRY RICHARD S TR
N 25 FT OF LOT 5 + BEG SW
COR LOT 4 RUN N 70 FT S 76
DEG 27 MIN E 81.3 FT SLY
ON PLAZA OVAL 80 FT W 55.4
FT TO BEG & VACD ST ADJ ON W BLK B
CASSELBERRY LEONARD S $1,156.77 4483
CASSELBERRY RICHARD S TR
BEG NW COR LOT 5 RUN N 42
FT S 59 DEG E 116.7 FT SLY
ON PLAZA OVAL 82 FT N 76
DEG 27 MIN W 81.3 FT N 47
FT TO BEG & VACD ST ADJ ON W BLK B
CASSELBERRY LEONARD S $1,159.71 4484
CASSELBERRY RICHARD S TR
N 35 FT OF LOT 6 + S 30 FT
OF LOT 5 & VACD ST ADJ ON W BLK B
CASSELBERRY LEONARD S $1,218.15 4485
CASSELBERRY RICHARD S TR
N 95 FT OF S 125 FT OF LOT
5 & VACD ST ADJ ON W BLK B
CASSELBERRY LEONARD S $1,203.52 4486
CASSELBERRY RICHARD S TR
S 30 FT OF LOT 6 & VACD ST ADJ
ON W BLK B
********CASSELBERRY HEIGHTS
********PB 9 PG 37
BRATTON EILEEN R $833.71 4487
209 MORTON LN
LOT 3 BLK D
CASSELBERRY RICHARD S TRUSTEE $403.03 4488
P O BOX 180595
LOT 4 BLK D
CASSELBERRY INV PROPERTIES LTD $31.79 4489
4300 S HIGHWAY 17-92
E 30 FT OF LOT 12 BLK D
CASSELBERRY INV PROPERTIES LTD $604.19 4490
4300 S HIGHWAY 17-92
NLY 175 FT OF LOT 1 (LESS NLY
75 FT OF ELY 40 FT) & LOT 2 (LESS
ELY 125 FT OF NLY 75 FT) BLK I
BOWEN HOWARD E & GEORGANNE $3,299.39 4491
776 BEAR CREEK CIR
ELY 125 FT OF SLY 25 FT OF
LOT 1 + ELY 125 FT OF NLY
75 FT OF LOT 2 BLK I
********LAKE ELLEN ADD TO
********CASSELBERRY
********PB 7 PG 63
MURRAY CHRISTOPHER J & $979.53
KIMBERLY ANN 4492
E 75 FT OF LOT 1 BLK EA
LUTHER PETER N $787.98 4493
318 LAKE ELLEN DR
LOT 3 BLK EB
PAJAK MICHAEL P & NINA & $5,998.42 4494
LORETTA WIACEK
ELY 250 FT OF NLY 90 FT OF
SLY 390 FT OF BLK EE
********FERN PARK ESTATES
********PB 5 PGS 10 11 12 + 13
WILLIAMS JOHNNY J $596.03 4495
419 CONCORD DR
LOT 3 BLK A
BOWER NATHAN F $1,308.46 4496
4240 GRANT BLVD
S 75 FT OF LOT 2 BLK B
BOWER NATHAN F $1,227.45 4497
4240 GRANT BLVD
N 61 FT OF LOT 3 BLK B
BOWER NATHAN F $1,296.62 4498
4240 GRANT BLVD
S 60 FT OF N 121 FT
LOT 3 BLK B
BOWEN HOWARD E $1,293.61 4499
110 CYPRESS WAY N
LOT 5 (LESS W 180.41 FT) +
W 60.82 FT OF LOT 6 BLK D
PERFORMANCE PROPERTIES INC $1,293.61 4500
121 PINE AVE W
E 100 FT OF W 200 FT OF
LOT 9 BLK D
RAMSEY JOYCE $6,269.34 4501
4000 HWY 17-92 S
LOTS 11 & 12 & NLY 10 FT
OF LOT 13 BLK G
********WINTER PARK FERNERIES
********PB 6 PG 78
CASSELBERRY JOHN N $2,738.78 4502
P O BOX 1
LOT 7 BLK A
********CASSELBERRY REPLAT LOT 2
********BLK B + LOT 3 BLK QA
********QUAIL POND ADD
TORRES HERIBERTO $2,909.33 4503
2271 MILLTOWNE WAY
BEG SW COR OF LOT 2A RUN N
16 DEG 02 MIN 30 SEC E 125
FT S 73 DEG 57 MIN 30 SEC
E 125 FT S 16 DEG 02 MIN
30 SEC W 109.72 FT S 45
DEG 19 MIN W 15.19 FT N 74
DEG 56 MIN W 117.5 FT TO
BEG
REPLAT OF LOT 2 BLK B
CASSELBERRY + LOT 3 BLK QA
QUAIL POND ADD
PB 9 PG 96
********QUAIL POND ADD TO
********CASSELBERRY
********PB 7 PGS 93 + 96
CASSELBERRY INV PROPERTIES LTD $19.22 4504
4300 S HIGHWAY 17-92
ELY 5 FT OF WLY 25 FT OF
SLY 100 FT OF LOT 1 BLK QA
CLYNE CAROLE E $455.11 4505
4050 GALLAGHER LOOP
BEG 22 FT N 16 DEG 9 MIN 58 SEC
E OF SW COR LOT 5 RUN S 73 DEG 50
MIN 2 SEC E 101.2 FT N 16 DEG 9 MIN
58 SEC E 9.33 FT S 73 DEG 50 MIN E 9 FT
S 16 DEG 9 MIN W 4.33 FT S 73 DEG
50 MIN 2 SEC E 34.50 FT N 16 DEG 9
MIN 58 SEC W 27 FT N 73 DEG 50 MIN
2 SEC W 43 FT S 16 DEG 9 MIN 58 SEC
W 6.33 FT N 73 DEG 50 MIN 2 SEC W
4.50 FT N 16 DEG 9 MIN 58 SEC E
6.33 FT N 73 DEG 50 MIN 2 SEC W
3.25 FT N 16 DEG 9 MIN 58 SEC E 4
FT N 73 DEG 50 MIN 2 SEC W 94.25
FT S 16 DEG 9 MIN 58 SEC W 31 FT
TO BEG BLK QA
QUAIL POND ADD TO CASSELBERRY
PB 7 PG 96
CASSELBERRY INV PROPERTIES LTD $208.73 4506
4300 S HIGHWAY 17-92
LOT 18 (LESS BEG SWLY COR
RUN NWLY ON WLY LI 15.13 FT
NELY 170.37 FT TO SELY COR
SWLY 164.2 FT ON SLY LI TO
BEG) BLK QB
QUAIL POND ADD TO CASSEL-
BERRY
PB 8 PG 93
SELPH LILLIAN C V $807.87 4507
P O BOX 1
LOT 20 (LESS BEG MOST NLY
COR RUN S 25 FT W TO WLY LI
LOT 20 NELY ON WLY LI TO
BEG) BLK QB
CASSELBERRY INV PROPERTIES LTD $12,135.67 4508
4300 S HIGHWAY 17-92
LOTS 11 TO 14 (LESS BEG SE
COR LOT 14 RUN W 1007.8 FT
N 16 DEG 2 1/2 MIN E 253.9
FT N 73 DEG 57 MIN 30 SEC
W 141.5 FT N 16 DEG 2 MIN

NAME-LEGAL DESCRIPTION TAX-COST

30 SEC E 376 FT SELY ON
R/W 294.8 FT SWLY TO SE
COR LOT 11 ELY ON N LINE
LOT 14 1079.1 FT S TO BEG
+ BEG 326.76 FT E + 93.95
FT S OF SE INT HWY 17-92 +
TRIPLET LAKE DRIVE RUN S
16 DEG 2 MIN 30 SEC W
245.5 FT S 73 DEG 57 MIN
30 SEC E 170 FT N 16 DEG
2 MIN 30 SEC E 181 FT NWLY
ON DRIVE 183 FT TO BEG)
BLK GC
CASSELBERRY INV PROPERTIES LTD $1,811.96 4509
4300 S HIGHWAY 17-92
BEG 326.76 FT E + 93.95 FT
S OF SE INT OF HWY 17-92 +
TRIPLET LAKE DRIVE RUN S
16 DEG 2 MIN 30 SEC W
245.5 FT S 73 DEG 57 MIN
30 SEC E 170 FT N 16 DEG
2 MIN 30 SEC E 181 FT NWLY
ON DRIVE 183 FT TO BEG BLK
GC
CASSELBERRY INV PROPERTIES LTD $94.02 4510
4300 S HIGHWAY 17-92
N 50.1 FT OF LOTS 1 & 3
BLK GD
********GRIFFIN WOODS
********PB 24 PG 67
TAUSER JOHN P & LINDA M $1,910.70 4511
8601 HURON CT UNIT 45
LOT 15
********QUAIL POND HEIGHTS REPLAT
********PB 11 PG 74
GORMAN EDITH L $537.58 4512
GORMAN DONALD A JTS
LOT 17
********QUAIL POND EAST ADD TO
********CASSELBERRY
********PB 11 PGS 87 + 88
KIMBER JAMES J $1,501.35 4513
1114 COURTLAND AVE
LOT 7
CASSELBERRY INV PROPERTIES LTD $84.90 4514
4300 S HIGHWAY 17-92
LOT 8
ALI AKBAR A $1,495.63 4515
260 MOCKINGBIRD LANE
LOT 9
LOVELL AMY L $374.28 4516
201 CHANEY DR S
LOT 13 (LESS RD R/W)
********EDGEWOOD MANOR
********PB 13 PG 70
ALLEN JOHNNY S & KAY L $221.11 4517
393 ORANGE DR
LOT 10
********FERN PARK ESTATES REPLAT
********PB 14 PG 39
BAILEY ORAL H $541.23 4518
226 CONCORD DR
N 100 FT OF LOT 3
********REDINGTON WOODS
********PB 11 PG 70
EPPERLY MARSHALL L & LINDA $938.49 4519
8 LOTUS LAKE DR
LOT 1
********CASSELBERRY
********PB 7 PGS 27 + 28
CASSELBERRY INV PROPERTIES LTD $5,786.22 4520
4300 HWY 17-92 S
LOT 2 (LESS S 150 FT OF E
50 FT + PART IN QUAIL POND
ADD + COUNTRY CLUB CIRCLE
+ BEG SE INT HWY 17-92 +
TRIPLETT LAKE DR RUN SWLY
ON HWY 175 FT SELY
PARALLEL TO DR 150 FT NELY
PARALLEL TO HWY 175 FT
NWLY ON DR 150 FT TO BEG)
BLK C
CASSELBERRY INV PROPERTIES LTD $133.01 4521
4300 HWY 17-92 S
S 150 FT OF E 50 FT OF LOT
2 BLK C
CASSELBERRY INVESTMENT PROP $427.42 4522
INC
LOT 6 BLK E-F
CASSELBERRY INVESTMNT PROP INC $427.42 4523
4300 S HWY 17-92
LOT 8 BLK E-F
SMITH H C & NANCY $1,901.70 4524
1027 BRADFORD ST
S 210 FT OF LOT 2 BLK G-F
DEVEY KENNETH D & HELENA $630.00 4525
43 JACKSON CT
BEG NW COR LOT 6 RUN S 100
FT E 20 FT FOR POB RUN E
100 FT N TO ST NWLY ON ST
10 FT N OF POB S TO POB
BLK G-F
CASSELBERRY INV PROPERTIES LTD $518.45 4526
4300 S HIGHWAY 17-92
LOT 10 + ELY 15 FT OF LOT
12 LYING NLY OF NLY LI
LOT 13 EXTD NLY BLK G-F
HACSAT FINANCIAL SERVICES INC $935.99 4527
105 W CONCORD DR
BEG 120 FT S + 74 FT W OF
NE COR OF LOT 31 RUN S 82
DEG 39 MIN W 96.72 FT S 6
DEG 31 MIN E 126.91 FT ELY
ON CONCORD DR 97.5 FT N 6
DEG 31 MIN W 123.5 FT TO
BEG BLK H-F
CASSELBERRY HIBBARD HEIRS $9.65 4528
P O BOX 1
SEC 09 TWP 21S RGE 30E
LAKE BOTTOM OF LAKE KATHRYN IN
NW 1/4
-----SEC 09 TWP 21 RNG 30-------
********LAKE KATHRYN PARK
********PB 8 PGS 6 + 7
HENDERSON CLAY & TINA $2,067.40 4529
360 LAKE KATHRYN CIR
LOT 6 BLK A
JACKSON ROYCE E $2,524.14 4530
310 LAKE KATHRYN CIR
LOT 14 (LESS RD) BLK A
CASSELBERRY INV PROPERTIES LTD $1,001.40 4531
4300 S HIGHWAY 17-92
ALL (LESS PT IN BLK A +
NLY 250 FT OF ELY 302 FT OF
SLY 400 FT & PT IN LAKE
KATHRYN PARK 1ST ADD &
LAKE KATHRYN WOODS + BEG
124.83 FT S 81 DEG 41 MIN
30 SEC E + 2031.37 FT N 8
DEG 34 MIN E OF SW COR LOT
1 BLK G RUN N 87 DEG 1 MIN
14 SEC E 295.16 FT S 8 DEG
34 MIN W 293.16 FT S 87
DEG 1 MIN 14 SEC W 295.16
FT N 8 DEG 34 MIN E 293.16
FT TO BEG & RD & WYNDHAM
WOODS PHASE 1 & ALL E OF W LI OF
LOT 26 REPLAT WYNDHAM WOODS
PHASE 1 EXTD NLY TO N LI BLK C)
BLK C
********SEMINOLA PARK AMENDED PLAT
********PB 6 PG 28
MILLER ROBERT E TRUSTEE $436.70 4532
990 DOUGLAS AVE
BEG N 81 DEG 30 MIN W
310.58 FT E S 8 DEG 30 MIN
W 263.291 FT OF NE COR LOT
4 RUN S 75 DEG 9 MIN 28 SEC
W 116.205 FT NELY ON CURVE
56.58 FT N 21 DEG 55 MIN W
110.56 FT S 81 DEG 30 MIN E
145.22 FT S 8 DEG 30 MIN W
91.793 FT TO BEG BLK 1
AMENDED PLAT SEMINOLA PARK
PB 6 PG 28
********TRIPLETT LAKE SHORES
********PB 8 PG 18
PARKER PHYLLIS J TRUSTEE $1,201.23 4533
105 OVERBROOK DRIVE
LOT 3 BLK 3
CASSELBERRY INV PROPERTIES LTD $18.92 4534
4300 S HIGHWAY 17-92
LOT 10 (LESS NLY 5 FT &
SELY 100 FT) & LOT 11 (LESS SELY
100 FT) BLK C
THOMPSON INEZ M $932.08 4535
738 MIMOSA CT
LOT 15 BLK C
CASSELBERRY INV PROPERTIES LTD $647.65 4536
4300 S HIGHWAY 17-92
LOT 16 BLK C
LEVITT KENNETH D TRUSTEE $233.21 4537
P O BOX 2749
LOT 17 (LESS RD) BLK C
********TRIPLETT LAKE SHORES
********3RD ADD
********PB 12 PG 79
AVINGER DANA D $219.89 4538
930 LAKE TRIPLETT DR N
LOT 5
CASSELBERRY INV PROPERTIES LTD $326.39 4539
4300 S HIGHWAY 17-92
LOT 19
CASSELBERRY INV PROPERTIES LTD $66.86 4540
4300 S HIGHWAY 17-92
LOT 20
CASSELBERRY INV PROPERTIES LTD $64.13 4541
4300 S HIGHWAY 17-92
LOT 21
CASSELBERRY INV PROPERTIES LTD $64.13 4542
4300 S HIGHWAY 17-92
LOT 22
CASSELBERRY INV PROPERTIES LTD $64.13 4543
4300 S HIGHWAY 17-92
LOT 23
CASSELBERRY INV PROPERTIES LTD $64.13 4544
4300 S HIGHWAY 17-92
LOT 24
CASSELBERRY INV PROPERTIES LTD $64.13 4545
4300 S HIGHWAY 17-92
LOT 25
CASSELBERRY INV PROPERTIES LTD $64.13 4546
4300 S HIGHWAY 17-92
LOT 26
CASSELBERRY INV PROPERTIES LTD $64.13 4547
4300 S HIGHWAY 17-92
LOT 27
CASSELBERRY INV PROPERTIES LTD $64.13 4548
4300 S HIGHWAY 17-92
LOT 28
CASSELBERRY INV PROPERTIES LTD $64.13 4549
4300 S HIGHWAY 17-92
LOT 29
CASSELBERRY INV PROPERTIES LTD $64.13 4550
4300 S HIGHWAY 17-92
LOT 30
CASSELBERRY INV PROPERTIES LTD $64.13 4551
4300 S HIGHWAY 17-92
LOT 31
CASSELBERRY INV PROPERTIES LTD $64.13 4552
4300 S HIGHWAY 17-92
LOT 32
CASSELBERRY INV PROPERTIES LTD $64.13 4553
4300 S HIGHWAY 17-92
LOT 33
CASSELBERRY INV PROPERTIES LTD $64.13 4554
4300 S HIGHWAY 17-92
LOT 34
CASSELBERRY INV PROPERTIES LTD $64.13 4555
4300 S HIGHWAY 17-92
LOT 35 (LESS NELY 27 FT)
********LAKE KATHRYN PARK 3RD ADD
********AMENDED PLAT
********PB 15 PGS 43 + 44
CONNORS JOHN D $459.11 4556
9679 NEVINS RD
LOT 9 BLK C
CASSELBERRY INV PROPERTIES LTD $72.36 4557
4300 S HIGHWAY 17-92
LOT 8 BLK D
TOPPKINS CARROLL E $488.54 4558
1436 AZALEA AVE
LOT 12 BLK D
ST JOHN BONITA $709.74 4559
103 MELLONVILLE AVE N
LOT 16 BLK D
CASSELBERRY INV PROPERTIES LTD $24.91 4560
4300 S HIGHWAY 17-92
LOT 18 BLK D
********LAKE KATHRYN PARK 2ND ADD
********AMENDED PLAT
********PB 16 PGS 5 + 6
CASSELBERRY RICHARD S TRUSTEE $449.09 4561
P O BOX 180595
LOT 8 BLK A
ROCHE EUGENE S & ANNA M $589.43 4562
1037 BLUE BE?? DR
LOT 2 BLK 5
FREEMAN THOMAS G $254.33 4563
P O BOX 70

NAME-LEGAL DESCRIPTION TAX-COST

LOT 5 BLK F
FREEMAN THOMAS G $383.46 4564
P O BOX 70
LOT 6 BLK F
FREEMAN THOMAS G $947.17 4565
P O BOX 70
LOT 7 BLK F
********LAKE KATHRYN PARK 4TH ADD
********PB 15 PGS 45 + 46
LESSER ROY D $471.68 4566
P O BOX 461
LOT 42 BLK C
WEEKS RONALD E & GERALDINE $768.94 4567
671 BAYOU DR
LOT 63 BLK C
BARATTA PHYLLIS $164.94 4568
790 CRESTVIEW DR
LOT 11 BLK E
STOLTE DAVID $542.15 4569
750 CRESTVIEW DR
LOT 15 BLK E
MC FARLIN FREDERICK & SANDRA L $577.24 4570
710 CRESTVIEW DR
LOT 19 BLK E
SCHROEMER JAMES G & WINFRED D $418.97 4571
1217 POMPANO LN
LOT 31 BLK E
ENGLERT FRED S TRUSTEE $430.91 4572
P O BOX 471
LOT 45 BLK E
GALLOWAY CHARLOTTE A $551.73 4573
751 BAYOU DR
LOT 46 BLK E
KOWALCZYK EDITH A $613.19 4574
4232 45TH ST
LOT 49 BLK E
HORT GEORGE L JR & SABRINA $499.03 4575
770 WINTER PARK DR N
LOT 2 BLK F
STANLEY PAUL & VICTORIA $387.94 4576
730 WINTER PARK DR N
LOT 6 BLK F
********LAKE KATHRYN WOODS
********PB 14 PGS 12 + 13
COX PATRICIA E E $991.19 4577
FRANK LUCILLE F TCSO
LOT 4 BLK A
SUTTERBY BRUCE B $723.21 4578
615 DIANE CIRCLE
LOT 15 BLK B
POWELL MITCHELL W & MARGARET L $690.83 4579
& POWELL JANE G TCSO
LOT 17 BLK C
********LAKE KATHRYN WOODS 1ST ADD
********PB 18 PG 17
SMITH CHARLES C JR TRUSTEE $1,249.33 4580
520 CROWN OAK CENTER DR
LOT 8 BLK B
********WYNDHAM WOODS PHASE 1
********REPLAT
********PB 22 PGS 76 & 77
YANG JUNG SU $1,253.01 4581
453 SURREY RUN
LOT 98
ALOUSSI SHIRKO & LAILA $1,609.91 4582
117 WYNDHAM WAY
LOT 81
********WYNDHAM WOODS PHASE 2
********PB 26 PGS 61 & 62
GUMP JESSE R & CATHERINE L $644.77
524 BRIDLE PATH 4583
LOT 135
********SOUTHPORT CONDO
********PB 27 PGS 29 TO 34
DEFAZIO RANDALL S $1,031.32 4584
283 HILL ST
UNIT 9
WATERS RICHARD & MARTINZ $1,005.54 4585
C/O HOUSTON E SHORT
UNIT 65
********NORTHSHORE REPLAT
********PB 31 PGS 10 TO 12
MIKOLAJUNAS BEVERLY $1,102.25 4586
456 NORTHSHORE CIR
LOT 32
BENJAMIN JOSEPH E & MARETA $840.43 4587
433 NORTHSHORE CIR
LOT 39
********SPORTSMANS PARADISE
********PB 8 PGS 32 + 33
CASSELBERRY INV PROPERTIES LTD $1,306.12 4588
4300 S HIGHWAY 17-92
LOTS 1, 2 + 3 BLK A
CASSELBERRY INV PROPERTIES LTD $638.06 4589
4300 S HIGHWAY 17-92
LOTS 5 & 6 (LESS ELY 10 FT OF
LOT 6) BLK A
CASSELBERRY INV PROPERTIES LTD $79.19 4590
4300 S HIGHWAY 17-92
NLY 25 FT OF LOT 7 BLK A
CASSELBERRY INV PROPERTIES LTD $86.28 4591
4300 S HWY 17-92
ELY 25 FT OF NLY 50 FT OF LOT 7
BLK A
CASSELBERRY INV PROPERTIES $45.58 4592
4300 S HWY 17-92
ELY 25 FT OF LOT 7 BLK A
1200 SEMINOLE INC $1,136.23 4593
P O BOX 1455
LOT 12 + NLY 30 FT OF LOT
13 BLK A (LESS RD)
CASSELBERRY INV PROPERTIES LTD $390.72 4594
4300 S HIGHWAY 17-92
LOT 21 + NLY 1/2 OF LOT 22
BLK A
FREEMAN THOMAS G $432.72 4595
P O BOX 70
NLY 112.5 FT OF LOT 1 & NLY
112.5 FT OF NLY 1/2 OF LOT 2
BLK B
FREEMAN THOMAS G $291.53 4596
P O BOX 70
W 225 FT OF LOT 2 (LESS N
50 FT) BLK B
WARREN REALTY INC $1,029.06 4597
115 MAITLAND AVE
N 1/2 OF LOT 4 & N 1/2 OF W
1/2 OF LOT 5 BLK B
WARREN REALTY INC $1,371.14 4598
115 MAITLAND AVE
W 1/2 OF LOT 6 & E 1/2 OF
LOT 5 BLK B
CASSELBERRY INV PROPERTIES LTD $329.83 4599
4300 S HIGHWAY 17-92
E 1/2 OF LOT 6
BLK B
KNAPTON JAMES R & PEGGY A $424.67 4600
1540 PARK DR
W 1/2 OF LOT 18 BLK B
WATERS RICHARD & MARTINE D $1,240.96 4601
C/O HOUSTON E SHORT
LOT 21 BLK B (LESS RD)
SANDBERG ERNEST E & JUDITH $1,101.91 4602
541 27TH AVE SW
LOT 25 (LESS RD) BLK B
CHURCH PRIMERA IGLESIA $1,437.92 4603
PENTECOSTAL DE CASSELBERRY INC
LOT 28 BLK B
CASSELBERRY INV PROPERTIES LTD $1,565.70 4604
4300 S HIGHWAY 17-92
LOTS 40 + 41 + SLY 8 FT
LOT 49 + NLY 1/2 LOT 39
BLK B
********SPORTSMANS PARADISE REPLAT
********OF A PART OF
********PB 8 PG 32
DAVIES RONALD T & CHRISTINE H $1,282.55 4605
1233 QUINTUPLET CT
NLY 1/2 OF LOT 43 & ELY 1/2
OF LOT 44 & PT OF LOT 44A
DESC AS BEG NE COR LOT
44 RUN N ON E LI EXTENDED
TO LK MARIE NLY ON SHORE 50
FT N TO EXTENDED LI BISECT-
ING LOT 44 S ON LI TO N LI
LOT 44 ELY TO BEG
REPLAT OF A PART OF
SPORTSMANS PARADISE
PB 8 PG 32
CASSELBERRY INV PROPERTIES LTD $759.30 4606
4300 S HIGHWAY 17-92
LOTS 47 48 + 48A
REPLAT OF A PART OF
SPORTSMANS PARADISE
PB 8 PG 32
CZERNER JOHN $377.76 4607
16 GROVE AVE
LOT 49
REPLAT OF A PART OF
SPORTSMANS PARADISE
PB 8 PG 32
YOUNG SIDNEY B & LINDA K E $1,326.34 4608
YOUNG ROBERT L
BEG 34.60 FT S 39 DEG 41 MIN 26
SEC W OF SWLY COR LOT 59 RUN SWLY
TO SWLY COR LOT 60 NWLY ALONG SWLY
LI LOT 60 TO NWLY COR NLY TO A PT
N 41 DEG 58 MIN 34 SEC W OF BEG S
41 DEG 58 MIN 34 SEC E TO BEG & LOT
61 (LESS SWLY 30 FT)
REPLAT OF A PART OF
SPORTSMANS PARADISE
PB 8 PG 32
********TRIPLETT LAKE SHORES ADD
********PB 8 PGS 40 + 41
CASSELBERRY INV PROPERTIES LTD $558.97 4609
4300 S HIGHWAY 17-92
PT OF BLK A DESC AS BEG 100.06
FT N 18 DEG 1 MIN 39 SEC E OF
SE COR LOT 2 RUN N 54 DEG 21 MIN
29 SEC W 373.46 FT N 65 DEG
35 MIN 57 SEC W 145 FT N 35 DEG
30 MIN 6 SEC W 37.87 FT S 65
DEG 35 MIN 57 SEC E TO WLY LI
LOT 4 BLK A NLY ALONG WLY LI
LOTS 4 & 5 TO NW COR LOT 5 ELY
ALONG NLY LI LOT 5 TO NE COR
LOT 5 SLY ALONG ELY LI LOTS 5 4 &
3 TO BEG BLK A
CASSELBERRY JOHN N $619.36 4610
P O BOX 1
PT OF BLK A DESC AS BEG
SE COR LOT 1 BLK A RUN N 67 DEG
50 MIN W 552.09 FT N 22 DEG 10
MIN E 156.63 FT ELY ON CURVE 219.43
FT S 59 DEG 27 MIN 54 SEC E
134.62 FT S 35 DEG 50 MIN 0 SEC E
37.88 FT S 67 DEG 42 MIN 35 SEC E
220 FT S 18 DEG 2 MIN 10 SEC W
335.43 FT TO BEG BLK A
CASSELBERRY INV PROPERTIES LTD $409.00 4611
4300 S HIGHWAY 17-92
LOTS 6 & 7 BLK A
TRIPLET LAKE SHORES ADD
PB 8 PG 40
VAN METER LILLIAN C $443.19 4612
800 S TRIPLET LAKE DR
LOTS 8 & 9 BLK A
TRIPLET LAKE SHORES ADD
PB 8 PG 40
CASSELBERRY JOHN N $553.79 4613
4300 HWY 17-92 S
LOT 10 BLK A
TRIPLET LAKES SHORES ADD
PB 8 PG 40
CASSELBERRY INV PROPERTIES LTD $884.45 4614
4300 S HIGHWAY 17-92
LOT 12 BLK A
CASSELBERRY INV PROPERTIES LTD $4,191.51 4615
4300 S HWY 17-92
LOTS 15 TO 26 BLK A
CASSELBERRY JOHN N $509.30 4616
4300 S HWY 17-92
LOT 27 BLK A
CASSELBERRY INV PROPERTIES LTD $381.86 4617
P O BOX 1
LOT 36 BLK A
TRIPLET LAKE SHORES ADD
PB 8 PG 40
CASSELBERRY INV PROPERTIES LTD $731.10 4618
4300 S HWY 17-92
LOTS 37 & 38 & 1/2 OF VACD ST
ON N BLK A
CASSELBERRY INV PROPERTIES LTD $2,944.10 4619
4300 S HIGHWAY 17-92
PART BLK B & C NWLY OF A LINE
DESC AS BEG INT E LINE LOST LAKE
LN & N LINE NIBLICK DR RUN S 67
DEG 42 MIN 35 SEC E 216.86 FT
SELY ON CURVE 244.43 FT NWLY
ON CURVE 74.24 FT N 22 DEG 17 MIN
25 SEC E 32.3 FT N 69 DEG 29 MIN
E 1100 FT (LESS TRIPLET LAKE SHORES
3RD ADD & BEG 15 FT W OF INT
W R/W QUINTUPLET DR & EXT OF N LI
LOT 76 BLK A SPORTSMANS PARADISE
RUN WLY AT RIGHT ANGLE 135 FT SLY
PAR TO RD 50 FT ELY 135 FT NLY 50
FT TO BEG & PART OF BLKS B & C S

NAME-LEGAL DESCRIPTION TAX-COST

& W OF FAIRWAY COVE & N & W OF
LOTS 1 & 2 PB 19 PG 35 & BEG 300
(MEAS) FT NWLY ON RD OF MOST SLY
COR LOT 1 LAND O LAKES COUNTRY
CLUB RUN N 73 DEG 9 MIN 43 SEC W
150 FT SELY ON RD TO BEG)
CASSELBERRY INV PROPERTIES LTD $90.01 4620
4300 S HIGHWAY 17-92
LOT DESC AS BEG 15 FT W OF
INT OF W R/W QUINTUPLET
DRIVE + EXT OF N LINE LOT
76 BLK A SPORTSMANS
PARADISE RUN WLY AT RIGHT
ANGLES 135 FT SLY 50 FT
ELY 135 FT NLY 50 FT TO
BEG BLK C
********CRYSTAL BOWL 2ND ADD
********PB 12 PG 77
MUNIZ SCOTT $1,225.18 4621
6975 HIGHWAY 441
LOT 36 BLK A
CASSELBERRY INV PROPERTIES LTD $191.38 4622
4300 HWY 1792 S
LOT 10A & 11 BLK B
ALL FAITHS MEMORIAL PARK $178.84 4623
INC
LOT 38 BLK C
-----SEC 10 TWP 21 RNG 30-------
********DUCK POND ADD TO
********CASSELBERRY
********PB 11 PG 27
CRAWFORD JOHN R & SANDRA I $255.01 4624
1433 LAKESHORE DR
LOT 16
NEWTON CYNTHIA H $268.31 4625
1395 LAKE DR
LOT 21
NEWTON CYNTHIA H $139.16 4626
1395 LAKE DR
LOT 22
CASSELBERRY INV PROPERTIES LTD $53.12 4627
4300 S HIGHWAY 17-92
LOT 37 (LESS BEG INT ELY
R/W LAKE DR + SLY LINE LOT
37 RUN ELY ALONG SLY LINE
81.6 FT RUN NWLY TO A PT
ON ELY LINE LOT 36 25 FT
NLY OF SELY COR THEREOF
THENCE WLY PARALLEL TO SLY
LINE LOT 37 TO LAKE DRIVE
SELY TO PT OF BEG)
UVINO LOUIS J $155.12 4628
1445 LAKE DR
LOT 53
CASSELBERRY INV PROPERTIES LTD $170.40 4629
4300 S HIGHWAY 17-92
ELY 1/2 OF LOT 58
THOMAS ROYCE B & DONNA J $295.62 4630
1415 PARK DR
LOT 60
WALLACE INGE M E $322.98
WALLACE FRANK G 4631
LOT 62
MALLO ANTHONY E $29.70 4632
WALKER DIANA G
LOT 47
FOSTER ALLEN R & MARTHA $177.01 4633
1501 LAKE DR
LOT 71
MERCIER RICHARD I TRUSTEE $212.60 4634
1501 GUINEVERE DR
NLY 1/2 OF LOT 81
CASSELBERRY INV PROPERTIES LTD $849.02 4635
4300 S HIGHWAY 17-92
LOT 354 (LESS PT E OF
HILLTOP RD + PT PLATTED
SEMINOLE RACEWAY 1ST ADD
NLY 400 FT)
********DUCK POND FIRST ADD
********PB 12 PG 78
MURPHY GEORGE E $362.65 4636
1512 LAKE DR
LOT 15
KNAPTON JAMES R & PEGGY A $384.14 4637
1540 PARK DRIVE
NLY 15 FT OF LOT 25 + ELY
35 FT LOT 24
********SEMINOLE RACEWAY 1ST ADD
********PB 13 PG 76
KING OSCAR W JR & $53.84 4638
KING JOHN C
LOTS 29 + 30
KNAPTON PEGGY A $590.71 4639
1540 PARK DR
LOT 60
KNAPTON JAMES R & PEGGY A $340.23 4640
1540 PARK DR
LOT 61
********WATTS FARMS REPLAT OF A
********PART OF LOTS 1 + 2
********PB 15 PG 22
FREEMAN THOMAS G $612.42 4641
P O BOX 70
LOT 30
REPLAT OF A PART OF LOTS
1 + 2 WATTS FARMS
PB 15 PG 22
BARRETT ROBERT L & LOLA T $145.61 4642
P C BOX 714
LOT 31
REPLAT OF A PART OF LOTS
1 + 2 WATTS FARMS
PB 15 PG 22
FREEMAN THOMAS G $433.47 4643
P O BOX 70
LOT 34
REPLAT OF A PT OF LOTS 1 +
2 WATTS FARMS
PB 15 PG 22
SUPINSKI DENNIS W & LORI F $168.39 4644
1432 EASTON WAY
LOT 40
REPLAT OF A PART OF LOTS
1 + 2 WATTS FARMS
PB 15 PG 22
********WATTS FARMS, REPLAT OF PT
********OF REPLAT OF LOTS 1 + 2
********PB 16 PG 69
BARRETT ROBERT L & LOLA T $919.81 4645
P C BOX 714
LOT 44
REPLAT OF PT OF REPLAT OF
LOTS 1 + 2
WATTS FARMS
PB 16 PG 69
BARRETT ROBERT L & LOLA T $461.70 4646
P C BOX 714
LOT 45
REPLAT OF PT OF REPLAT OF
LOTS 1 + 2
WATTS FARMS
PB 16 PG 69
********OAK HILL ESTATES
********PB 31 PG 19
DENOVE THOMAS M & SHELIA A $467.61 4647
718 GOSEMAN AVE
LOT 1
********WATTS FARMS
********PB 6 PG 83
BEILMAN EVELYN & $83.36 4648
BEILMAN JOE
W 35 FT OF LOT 11
(LESS R/W)
BEILMAN EVELYN & $992.68 4649
BEILMAN JOE
E 90 FT OF W 125 FT OF
LOT 11 (LESS R/W)
PISTROWSKI MICHAEL F $625.99 4650
2020 LAKE DR
E 130 FT OF N 150 FT OF
LOT 16 (LESS NLY 8 FT RD
R/W)
MITCHELL RAYMOND W & DELORES $85.88 4651
1351 L & M LN
S 1/2 OF LOT 17 (LESS W 90
FT OF N 400 FT + NLY 4 FT
R/W & N 528 FT OF E 90 FT
+ W 100 FT OF S 1?? FT OF
N 528 FT ...)
MITCHELL NANCY & DOLORES E $92.56 4652
MITCHELL VICTOR C HAY
W 100 FT OF S 100 FT OF N
528 FT OF LOT 17
MITCHELL RAYMOND W & DELORES $139.65 4653
1351 L & M LN
E 30 FT OF S 100 FT OF W
528 FT OF W 1/2 OF LOT 17
********SUTTONS SUBD AMENDED PLAT
********PB 9 PG 25
CUSTOM HOMES OF CENTRAL $294.52 4654
FLORIDA INC
LOT 2 (LESS NLY 235 FT & SLY
8 FT) BLK A
AMENDED PLAT OF SUTTONS SUBD
PB 9 PG 25
********STERLING OAKS
********PB 22 PGS 11 & 12
JONES ANDY JR & CAROLANN C $643.23 4655
256 SANDPIPER DR
LOT 32 BLK B
********SPICEWOOD
********PB 32 PG 17
TUFF HARRIETTE A $1,317.77 4656
1667 SPICEWOOD LANE
LOT 35
-----SEC 11 TWP 21 RNG 30-------
RICHARDS KENNETH & ELAINE $10,066.94 4657
1408 TUSCA TRL
SEC 11 TWP 21S RGE 30E
BEG 1132.497 FT N E
1474.869 FT W OF SE COR RUN
S 563.591 FT S 78 DEG 57
MIN 24 SEC E 358.403 FT S
71 DEG 33 MIN 34.5 SEC E
411.528 FT N 46 DEG 35 MIN
58.5 SEC W TO BEG & BEG
1452 FT N 88 DEG 47 MIN 12 SEC
W & 599.581 FT N OF SE COR
RUN N 73 DEG 47 MIN 24 SEC W
40.014 FT ELY & NLY ON CURVE
35.591 FT N 373.588 FT S 89 DEG
26 MIN 51 SEC E 15.064 FT S
802.055 FT TO BEG
BEACHLER DEAN E JR & KAY P $2,739.20 4658
1102 GLENRIDGE WAY
SEC 11 TWP 21S RGE 30E
BEG 209.806 FT W OF SE COR RUN
W 1185.083 FT N 185.152 FT E TO
A PT N 46 DEG 35 MIN 58.5 SEC W
OF BEG S 46 DEG 35 MIN 58.5 SEC E
TO BEG
********NORTH ORLANDO RANCHES SEC 06
********PB 12 PGS 84 & 85
MORALL BEN JR & DORIS S $2,190.52 4659
206 MORTON LN
LOT 5 BLK J
NORTH ORLANDO RANCHES
SECTION 6
PB 12 PG 85
ANDRESCAVAGE CHARLES & MARY $1,849.63 4660
219 MORTON LN
LOT 6 BLK A
NORTH ORLANDO RANCHES
SECTION 6
PB 12 PG 85
ELMORE EUGENE A & SHEILA D $2,526.32 4661
618 SUNRISE AVE
LOT 11 BLK L
NORTH ORLANDO RANCHES SEC 6
PB 12 PG 85
********NORTH ORLANDO RANCHES SEC 01B
********PB 12 PGS 46 & 47
HABERMAN KAY $2,602.06 4662
615 SUNRISE AVE
LOT 9 & PT LOT 10 DESC AS
BEG SE COR LOT 9 RUN S 67 DEG
4 MIN 55 SEC W 128.75 FT W
47.51 FT N 19 DEG 56 MIN 52 SEC
E 103.86 FT S 70 DEG 3 MIN 8 SEC
E 139 FT TO BEG
NORTH ORLANDO RANCHES SEC 19
PB 12 PG 47
HARTMAN JIM D & DEBRA D $2,027.62 4663
614 FISHER RD
LOT 19
NORTH ORLANDO RANCHES
SEC 16
PB 12 PG 47
********LAKE TONY WATERWAYS
********PB 12 PG 27
NIEVES RAUL & CARMEN I LIFE $1,495.01 4664
EST (NIEVES ROBERT L)
LOT 16
-----SEC 12 TWP 21 RNG 30-------
********OAK FOREST UNIT 2A
********PB 23 PG 62
KING LUCINDA B & $1,095.58 4665
KING EDWARD FRANCIS JR TCHW
LOT 144
OAK FOREST UNIT 2-A
PB 23 PG 62

NAME-LEGAL DESCRIPTION TAX-COST

********OAK FOREST UNIT 2
********PB 24 PG 95 & 96
AUSTIN A VAL $1,209.51 4666
1097 CHOCKCHERRY DR
LOT 165
WALKER SUZANNE M $1,028.40 4667
P O BOX 195967
LOT 261
********OAK FOREST UNIT 2B
********PB 26 PGS 85 & 86
ARTHUR M J JR & JEAN A $1,204.50 4668
988 SEQUOIA CT
LOT 184
********OAK FOREST UNIT 3
********PB 27 PGS 92 & 93
NELSON SCOT SR & TAMMY $1,532.95 4669
812 BIG BUCK CIR
LOT 380
********TUSCAWILLA PARCEL 9C
********PB 43 PGS 57 & 58
INTERVEST CONSTR INC $459.44 4670
1105 ARBOR GLEN CIR
LOT 3
INTERVEST CONSTR INC $688.21 4671
1143 ARBOR GLEN CIR
LOT 22
MORED GLEN M & DENISE A $459.44 4672
1018 DARIEN CT
LOT 31
********WINTER SPRINGS UNIT 4
********PB 18 PG 6
PARSLEY LLOYD L & SANDRA K $1,347.77 4673
817 LEOPARD TRL
LOT 353
LEWIS KARL M & MARY J C $1,810.33 4674
909 GAZELL TRL
LOT 380
ESFANDABAD BAHRAM E $1,749.11 4675
907 GAZELLE TRL
LOT 396
********TUSCAWILLA UNIT 05
********PB 20 PG 18
PIGMAN EDWARD W & $4,836.17 4676
PUND MARY G S
LOT 6
TUSCAWILLA UNIT 5
PB 20 PG 18
********TUSCAWILLA UNIT 06
********PB 21 PGS 32 & 33
BURCH R KENNETH $1,891.02 4677
864 GAZELL TRL
LOT 30
TUSCAWILLA UNIT 6
PB 21 PGS 32 & 33
NEELEY GARY E & SHERON L $1,689.81 4678
9661 24TH CT NW
LOT 49
TUSCAWILLA UNIT 6
PB 21 PGS 32 & 33
ATWOOD C WAYNE & SANDRA E $1,558.78 4679
1243 CHEETAH TRL
LOT 55
TUSCAWILLA UNIT 6
PB 21 PGS 32 & 33
FLOYD BRADY W & CAROLYN J $1,490.43 4680
1241 CHEETAH TRL
LOT 56
TUSCAWILLA UNIT 6
PB 21 PGS 32 & 33
********OAK FOREST UNIT 5
********PB 31 PGS 89 & 90
NAZAR DANIEL D & IDA E $1,066.34 4681
947 MARCH HARE CT
LOT 480
-----SEC 13 TWP 21 RNG 30-------
********MICOUS SUBD
********PB 2 PG 7
MARONDA HOMES INC OF FLORIDA $23.74 4682
377 MAITLAND AVE
LOTS 3 4 & 5 & VACD ST
(LESS S 33 FT OF LOT 3 & PT IN PB 44
PGS 4 + 5)
********WINTER SPRINGS
********PB 15 PGS 81 + 82
TROTTER WILLIAM J & DAPHNE L $1,713.75 4683
1109 TUSCAWILLA RD
LOT 25 BLK A
ARTABASY MADELEINE J & $1,825.49 4684
BEGER RENEE C & THOMAS JTS
LOT 10 BLK D
********DEER RUN UNIT 23A
********PB 26 PG 67
JACKSON ALLEN J SR & GLORIA $2,135.85 4685
201 RINGWOOD DR
LOT 2
********AMHERST
********PB 28 PGS 39 & 40
JENNINGS GREGORY $2,627.52 4686
4744 SWANSNECK PL
LOT 30
********SUNRISE VILLAGE UNIT 5
********PB 33 PG 33
BURT JOHANNA $1,469.19 4687
2125 PALM VISTA DR
LOT 256
BURT JOHANNA $1,416.14 4688
2125 PALM VISTA DR
LOT 268
********WINTER SPRINGS UNIT 3
********PB 17 PGS 89 + 90
SHULMAN ERIC M $2,885.04 4689
924 ROBINHOOD CT
LOT 125
WILHEM HENRY J JR & JANICE $3,767.72 4690
613 NORTH PINTO CT
LOT 197
COLBERT TIMOTHY L & CAROL A $4,067.36 4691
618 MORGAN ST
LOT 223
-----SEC 14 TWP 21 RNG 30-------
VETGLE CHARLES H $5,420.24 4692
4625 LAKE DR E
SEC 14 TWP 21S RGE 30E
BEG N 85 DEG 58 MIN 10 SEC
W 2018.8 FT OF NE COR GOVT
LOT 1 RUN N 39 DEG 15 MIN
27 SEC E 1049.14 FT NWLY ON
SLY LI RD 712.14 FT S 3 DEG
37 MIN 21 SEC W 1388.93 FT
S 85 DEG 58 MIN 10 SEC E
113.46 FT TO BEG
ROYNER-RASMUSSEN JERALD J E $4,344.52 4693
METTE H
SEC 14 TWP 21S RGE 30E
FROM INT NLY R/W EAST LAKE DR &
E LI SEC RUN N 420.25 FT N 73 DEG
57 MIN W 880.08 FT TO POB RUN
N 73 DEG 57 MIN W 19.92 FT S 16
DEG 21 MIN W 273 FT N 71 DEG
30 MIN 30 SEC W 109.46 FT S 25 DEG
49 MIN 30 SEC W TO NLY R/W EAST
LAKE DR SELY ALONG NLY R/W TO A PT
S 16 DEG 31 MIN 45 SEC W OF BEG
N 16 DEG 31 MIN 45 SEC E TO BEG
********DEER RUN UNIT 14B
********PB 30 PGS 78 & 79
ROLON JOSE F $1,282.63 4694
11 AMEY ST
LOT 81
HORVATH BELA $1,297.57 4695
4 WASHINGTON SQUARE VILLAGE
LOT 83
********DEER RUN UNIT 17
********PB 31 PGS 48 & 49
DEER RUN HOMEOWNERS $25.94 4696
ASSN 817 INC
LOT 44
& S 1/2 OF VACD ST ADJ ON N
DEERRUN UNIT 17
PB 31 PGS 48 & 49
********DEER RUN UNIT 12A
********PB 34 PG 21
RAVAL RAJANIKANT J & BHARTI $2,043.32 4697
1573 WILD FOX DR
LOT 31
********OAK LEAF
********PB 36 PG 73
PAIK TRACEY M $3,042.39 4698
301 KIMI CT
LOT 24
********DEER RUN UNIT 19A
********PB 34 PGS 21 & 22
TIPTON JOHN C & TAMMY J $721.88 4699
4430 BROOK HOLLOW CIR
LOT 31
********DEER RUN UNIT 10
********PB 28 PGS 52 & 53
GIOUSKO TAMMY J $1,770.42 4700
331 SANGRASS PL
LOT 63
BELLE JEAN P $1,888.64 4701
P O BOX 560247
LOT 98
BRIDGWATER NEAL M & JENNIFER S $1,395.33 4702
1605 PINEHURST DR
LOT 109
********DEER RUN UNIT 11
********PB 29 PGS 22 & 23
ESTRADA CRISTOBAL & PEGGY D $847.13 4703
533 MOCCASIN CT
LOT 73
DEERRUN UNIT 11
PB 29 PGS 22 & 23
-----SEC 15 TWP 21 RNG 30-------
********CAMELOT UNIT 2
********PB 16 PGS 95 + 96
SHELFER VICKI D $903.83 4704
1320 GUINEVERE DR
LOT 33 BLK E
ATAMIAN CHRISTOPHER S & MARCEY $1,654.62 4705
1652 CANTERBURY CIR
LOT 12 (LESS W 5 FT) BLK N
SNYDER DAWN R L $1,052.53 4706
ELLICKSON BRADLEY G
LOT 1 BLK O
ALGASE MAX & ALICE R $1,169.29 4707
1412 CANTERBURY CIR
LOT 10 BLK O
********STERLING PARK UNIT 02
********PB 17 PGS 87 + 88
CASH ROBERT C $1,442.87 4708
1240 LAKEVIEW DR
LOT 2 BLK A
STERLING PARK UNIT 2
PB 17 PG 88
STEWART JOHN F & NILDA C $1,215.95 4709
REYES GENEROSA
LOT 8 BLK B
STERLING PARK UNIT 2
PB 17 PG 88
********STERLING PARK UNIT 03
********PB 18 PGS 52 TO 54
STILLE LOIS A $1,063.94 4710
451 EAGLE CIR
LOT 18 BLK A
STERLING PARK UNIT 3
PB 18 PGS 52 TO 54
ROSADO JULIO A & CARMEN T $1,152.15 4711
304 SANDPIPER CT
LOT 37 BLK A
STERLING PARK UNIT 3
PB 18 PGS 52 TO 54
SPINNER ROBERT L & MILDRED M $1,577.88 4712
1405 FAIRWAY TEN DR
LOT 16 BLK D
STERLING PARK UNIT 3
PB 18 PGS 52 TO 54
KELLEY DIANE L $903.99 4713
356 REDWING WAY
LOT 21 BLK E
STERLING PARK UNIT 3
PB 18 PGS 52 TO 54
GREEN RICHARD F & BONNIE L $971.60 4714
317 REDWING WAY
LOT 21 BLK F
STERLING PARK UNIT 3
PB 18 PGS 52 TO 54
RICHARD DANIEL & LINDA $1,795.29 4715
487 EAGLE CIR
LOT 7 (LESS W 5 FT) BLK G
STERLING PARK UNIT 3
PB 18 PGS 52 TO 54
SCHRAYTER FELIX & ALEXANDRA M $902.80 4716
335 SANDPIPER DR
LOT 11 BLK G
STERLING PARK UNIT 3
PB 18 PGS 52 TO 54
********CAMELOT UNIT 4
********PB 21 PGS 38 & 39
MELE ANNA $977.28 4717
1351 QUEEN ELAINE DR
LOT 6 BLK B
********FAIRWAY OAKS AT DEER RUN
********PB 24 PGS 41 TO 43
HANBURY RONALD R & PATRICIA $1,834.04 4718
1537 CUTHILL WAY
LOT 57
FAIRWAY OAKS AT DEERRUN
PB 24 PG 41 TO 43
********CAMELOT UNIT 1

NAME-LEGAL DESCRIPTION TAX-COST

********PB 15 PGS 83 + 84 ********
JENKINS MAURICE A & BEVERLY J $1,061.67
1010 CAMELOT WAY 4720
LOT 2 BLK A
MELE PHILLIP E JR & MELINDA M $1,231.32
1185 ROUNDTABLE DR 4721
LOT 6 BLK C
********STERLING PARK UNIT 04 ********
********PB 21 PGS 6 & 7 ********
YOUNG STEVEN J $891.26
328 SHADOW OAK DR 4722
LOT 15 BLK A
STERLING PARK UNIT 4
PB 21 PGS 6 & 7
********DEER RUN UNIT 07A ********
********PB 26 PG 91 ********
DUNKIRK JAMES D & DONNA R $820.61
1397 BRIDDLEBROOK DR 4723
LOT 41
DEER RUN UNIT 7A
PB 26 PGS 91
DONEGAN JOSEPH H III & DAWNE A $1,270.60
1247 BRIDDLEBROOK DR 4724
LOT 60
DEER RUN UNIT 7A
PB 26 PGS 91
-----SEC 16 TWP 21 RNG 30-------
CASSELBERRY INV PROPERTIES LTD $231.56
4300 S HIGHWAY 17-92 4725
SEC 16 TWP 21S RGE 30E
N 1/2 OF LOT 3 (LESS N 990 FT)
CASSELBERRY INV PROPERTIES LTD $833.67
4300 S HIGHWAY 17-92 4726
SEC 16 TWP 21S RGE 30E
GOVT LOT 4 E OF WINTER PARK DR
(LESS S 737 1/2 FT & PT PLATTED
QUEENS MIRROR ADD & BEG INT E
R/W WINTER PARK DR & N R/W MARIGOLD
RD RUN E 190 FT N 150 FT W 190
FT S 150 FT TO BEG & BEG INT E R/W
WINTER PARK DR & S LI BLK B
QUEENS MIRROR ADD RUN E 645.14 FT S
83 DEG 45 MIN W 643.72 FT W
200 FT N TO BEG) & W 250 FT OF GOVT
LOT 5 (LESS S 737.5 FT & BEG
535 FT S OF NW COR GOVT LOT 5 RUN N
535 FT E 250 FT S 150 FT S 26
DEG 36 MIN W 252.52 FT S 43 DEG 45
MIN W 135.48 FT S TO A PT E OF
BEG W TO BEG)
INFO:A/SC CUTOUT FOR '92
CASSELBERRY INV PROPERTIES LTD $65.83
4300 S HWY 17-92 4727
SEC 16 TWP 21S RGE 30E
W 732.51 FT OF N 160 FT OF S 1/2
OF GOVT LOT 3
CASSELBERRY INV PROPERTIES LTD $27.01
4300 S HIGHWAY 17-92 4728
SEC 16 TWP 21S RGE 30E
PT OF GOVT LOT 1 LYG S OF
TONGO GRANT + E OF BLK A
CRYSTAL BOWL ADD
********QUEENS MIRROR ADD ********
********PB 8 PG 33 ********
E B 4 OF CENTRAL FLA CORP $2,467.62
1500 ROBINSON ST E 4729
LOT 16
GAINER MARGUERITE $1,066.66
560 QUEENS MIRROR CIR 4730
LOT 21
MARLES DANIEL E $1,348.54
DECAMPUS DEBORAH A 4731
LOT 29
********TRIPLET LAKE SHORES ADD ********
********REPLAT OF BLK D ********
********PB 9 PG 47 ********
SMITH DON J + KATHLEEN T $2,632.97
515 QUEENS MIRROR CIRCLE 4732
LOT 13 BLK D
CASSELBERRY MARTHA $11,099.46
P O BOX 1 4733
LOT 14 (LESS BEG MOST ELY
COR LOT 13 RUN SELY ON
CURVE 85 FT N 5 DEG 4 MIN W
127 FT N 67 DEG 36 MIN W
1025 FT S 23 DEG 24 MIN W
125 FT S 67 DEG 36 MIN E
1025 FT TO BEG) BLK D
SELPH LILLIAN C V $2,854.96
P O BOX 1 4734
PT LOT 14 BEG MOST ELY COR
LOT 13 RUN SELY ON CURVE 85
FT N 5 DEG 4 MIN W 127 FT N
67 DEG 36 MIN W 1025 FT S
23 DEG 24 MIN W 125 FT S 67
DEG 36 MIN E 1025 FT TO BEG
BLK D
********COUNTRY CLUB ADD REPLAT OF ********
********BLK CE ********
********PB 8 PG 28 ********
FOUNTAIN DENNIS F & CARLA $1,229.25
221 S LAKE TRIPLET DR 4735
LOT 12
REPLAT OF BLOCK CE
COUNTRY CLUB ADD
PB 8 PG 28
CASSELBERRY INV PROPERTIES LTD $91.15
4300 S HIGHWAY 17-92 4736
BEG 100 FT E OF SW COR OF
LOT 46 RUN N 5 DEG E 75 FT
W 100 FT N 5 DEG E 25 FT E
150 FT S 5 DEG W 100 FT W TO
BEG
REPLAT OF BLOCK CE
COUNTRY CLUB ADD
PB 8 PG 28
CASSELBERRY INV PROPERTIES LTD $34.34
4300 S HIGHWAY 17-92 4737
LOT 47 (LESS BEG N 67 DEG
30 MIN W 560.99 FT E S 74
DEG 16 MIN 27 SEC W 300 FT
OF SE COR LOT 1 BLK A
TRIPLET LAKE SHORES ADD RUN
S 74 DEG 16 MIN 27 SEC W
970 FT N 16 DEG 42 MIN W
626.1 FT N 21 DEG 4 MIN 35
SEC E 216.6 FT N 76 DEG 59
MIN 24 SEC E 846.48 FT S 15
DEG 41 MIN 33 SEC E 559.47
FT TO BEG & BEG 328.22 FT N 82 DEG
17 MIN 22 SEC E OF SW COR LOT 22
RUN N 26 DEG 19 MIN 38 SEC E 93.44
FT N 74 DEG 16 MIN 27 SEC E TO
SHORE LI SLY ON SHORE LI TO A PT ON
ELY EXTENSION OF S LI OF LOT 22 S
82 DEG 17 MIN 32 SEC W TC BEG)
REPLAT OF BLK CE COUNTRY CLUB ADD
PB 8 PG 28
********LAND-O LAKES COUNTRY CLUB ********
********PB 14 PG 28 ********
CLARK ALBERT W III & SANDRA A $1,683.42
124 PARK AVE 4738
LOT 10 + BEG NE COR LOT 9
RUN SWLY ON LOT LINE 61 FT
NWLY TO PT 46 FT SWLY OF
NW COR NELY 46 FT TO NE
COR SELY 110 FT TO BEG
LAND-O-LAKES COUNTRY CLUB
PB 14 PG 28
********QUEENS MIRROR SOUTH 2ND ********
********REPLAT ADD TO CASSELBERRY ********
********REPLAT OF LOTS 62 TO 75 ********
BERRIOS EUGENE & FELICIA $526.23
513 KENTIA RD 4739
LOT 9
REPLAT OF LOTS 62 TO 75
QUEENS MIRROR SOUTH
2ND REPLAT ADD
PB 13 PG 81
********CRYSTAL BOWL ADD ********
********PB 8 PG 39 ********
CUEVAS ROBERTO E $2,499.12
MALDONALDO LYDIA C 4740
W 1/2 OF LOT 3 & ALL LOT 4
BLK A
CRISWELL MARK L & MARIENE C $1,231.09
1026 CRYSTAL BOWL CIR 4741
LOT 26 BLK A
CASSELBERRY INV PROPERTIES LTD $604.31
4300 S HIGHWAY 17-92 4742
PT BLK D BEG MOST NLY COR
RUN SELY ON RD TO N LI
WINTER PARK DR (31 W N 81
DEG 30 MIN W 487 FT NELY TO
BEG & ELY 142 FT S OF S LI
WINTER PARK DR EXTD W (LESS
S 1023.2 FT & NLY 200 FT OF
ELY 125 FT & PT PLATTED
CRYSTAL BOWL 3RD ADD)
********CARRIAGE HILL UNIT 4 ********
********PB 15 PGS 58 + 59 ********
BROWN RAYMOND H & DENESE E $1,099.73
170 VIOLET DELL DR 4743
LOT 29 BLK B
********CRYSTAL BOWL 3RD ADD ********
********PB 15 PG 75 ********
GLENN DAVID $788.21
48 WINTER PARK DR S 4744
LOT 10
********SUMMERSET NORTH SEC 3 ********
********PB 15 PGS 76 + 77 ********
RIVERA LYDIA M $1,021.80
621 WILSHIRE DR 4745
LOT 2 BLK A
MILLER CHERYL L & JOHN $662.33
521 FOOTHILL WAY E 4746
LOT 18 BLK E
********SUMMERSET NORTH SEC 4 ********
********PB 16 PGS 25 + 26 ********
DEL ORBE RICHARD & GEORGINA L $1,068.05
608 IVANHOE WAY 4747
LOT 1 BLK C
********SUMMERSET NORTH SEC 5 ********
********PB 16 PG 69 ********
O'NEAL CHARLES W TRUSTEE $1,515.71
101 WYMORE RD S 4748
LOT 3 BLK H
RAYMORE ALVIN C & DAPHNE $1,021.98
621 KENDALL WAY 4749
LOT 7 BLK J
********FAIRWAY COVE ********
********PB 21 PGS 42 & 43 ********
PEPPER SUSANN $1,869.65
187 PAUL MC CLURE CT 4750
LOT 6 BLK A
ALBRECHT PAUL W $2,058.04
222 PAUL MC CLURE CT 4751
LOT 18 BLK A
GUTHRIE DOUGLAS B & TERESA M $1,607.38
208 PAUL MC CLURE CT 4752
LOT 21 BLK A
LESLIE MARK D $2,386.43
941 MIBLICK DR 4753
LOT 27 BLK A
WALSH W TOM & PATRICIA A $1,962.48
906 MIBLICK DR 4754
LOT 33 BLK A
********QUEENS MIRROR SOUTH ********
********PB 9 PGS 43 + 44 ********
JONES DAVID N $1,453.23
6048 LINNEAL BEACH DR 4755
LOT 189
CASSELBERRY INV PROPERTIES LTD $69.38
4300 S HWY 17-92 4756
W 18 FT OF LOT 223
JORDAN CLIFFORD D $979.56
600 HERMITS TRL 4757
E 53 FT OF LOT 349 + W 20
FT OF LOT 348
MORALES JOSE L $178.14
P O BOX 8721 4758
LOTS 385 TO 386
CASSELBERRY INV PROPERTIES LTD $338.71
4300 S HIGHWAY 17-92 4759
LOTS 389 TO 391
********QUEENS MIRROR SOUTH REPLAT ********
********ADD TO CASSELBERRY ********
********PB 11 PG 86 ********
CLARK JACQUELINE S PER REP $931.48
411 HIBISCUS RD 4760
LOT 17 + W 3 FT OF LOT 18
CALDERON ROLAND & LYDIA $530.29
471 HIBISCUS RD 4761
E 21 FT OF LOT 24 + W 54
FT OF LOT 25
GONZALEZ GONZALO $475.09
650 IRIS RD 4762
LOT 93
********HEFTLER HOMES HOWELL PARK ********
********SEC 1 ********
********PB 13 PGS 45 46 47 + 48 ********
TELLADO ANGEL JR & DIANA $341.45
315 ELM DR 4763
LOT 10 BLK 12
WOOD JAMES G & KRIS S $343.28
504 JUPITER WAY 4764
LOT 35 BLK 12
ISENECKER WILLIAM + $934.64

NAME-LEGAL DESCRIPTION TAX-COST

BERNICE 4765
LOT 13 BLK 19
KHAN ABDUL M & JOSEPHINE F $1,161.98
1096 CRYSTAL BOWL CIR 4766
LOT 8 BLK 22
-----SEC 17 TWP 21 RNG 30-------
KOTT MICHAEL J & $4,894.93
CORNWELL SUZANNE JTS 4767
SEC 17 TWP 21S RGE 30E
BEG 300 FT N + W 89 DEG 8
MIN 51 SEC W 174.39 FT OF
SE COR OF NW 1/4 OF SW 1/4
RUN N 89 DEG 8 MIN 51 SEC
W 170 FT NELY ON RD 110 FT
S 54 DEG 19 MIN 21 SEC E
168.24 FT S 31 DEG 51 MIN 9
SEC W 129.23 FT TO BEG
FERN PARK CARWASH INC $4,262.43
C/O JAMES E CANTRELL JR 4768
SEC 17 TWP 21S RGE 30E
BEG N 1 DEG 19 MIN 32 SEC W 751.55
FT & S 47 DEG 12 MIN 42 SEC E 395.95
FT OF S 1/4 COR RUN S 47 DEG 12 MIN
42 SEC E 207 FT S 42 DEG 47 MIN 18
SEC W 331.90 FT S 47 DEG 12 MIN 42
SEC E 51.51 FT S 42 DEG 47 MIN 18
SEC W 430.05 FT N 47 DEG 12 MIN 42
SEC W 258.61 FT N 42 DEG 47 SEC 18
MIN E 551.95 FT TO BEG
********COUNTRY CLUB ADD TO ********
********CASSELBERRY ********
********PB 7 PGS 55 + 56 ********
PARK LAND CO INC $17.84
2725 RICHEY ROAD E 4769
BEG 475 FT S + 25 FT E OF
NW COR OF GOVT LOT 1 RUN E
347 FT S 150 FT W 347 FT N
150 FT TO BEG BLK CD
********GOLF COURSE ADDITION ********
********PB 10 PG 25 ********
CASSELBERRY INV PROPERTIES LTD $19.04
4300 S HWY 17-92 4770
PT OF LOT 1 DESC AS BEG NE COR
LOT 1 RUN S 50 FT W 300 FT N
63 DEG 26 MIN W 111.8 FT TO BEG
GOLF COURSE ADD
PB 10 PG 25
RAMSEY WILLIAM H TRUSTEE $25.87
404 LAKE DOT CIR 4771
PT LOT 14 BEG NW COR LOT 17
RUN N 25 FT E 85 FT S 25 FT
W 85 FT TO BEG
GOLF COURSE ADD
PB 10 PG 25
CASSELBERRY INV PROPERTIES LTD $19.07
4300 S HWY 17-92 4772
PT OF LOT 14 DESC AS BEG NW
COR LOT 20 RUN N 25 FT E 313 FT
S 52 DEG 55 MIN W 41.35 FT W 5 FT
S 100 FT W 175 FT N 100 FT W
175 FT N 100 FT W 100 FT TO BEG
GOLF COURSE ADD
PB 10 PG 25
CASSELBERRY INV PROPERTIES LTD $13.60
4300 S HWY 17-92 4773
PT OF LOT 14 DESC AS BEG SE COR
LOT 9 RUN W 250 FT N 25 FT W
68.5 FT SWLY ON CURVE 42 FT S 26
DEG 33 MIN E 20 FT E 373.6 FT
N 25 FT TO BEG
GOLF COURSE ADD
PB 10 PG 25
COBB GORDON D & SUE M $932.34
440 SUNSET DR 4774
E 75 FT OF S 100 FT OF
LOT 16
GOLF COURSE ADD
PB 10 PG 25
********COUNTRY CLUB CIRCLE ********
********PB 9 PG 45 ********
KAMARINOS NICHOLAS & GINA C $1,224.25
395 PINEYRIDGE RD 4775
LOTS 1 + 2 BLK C
********COUNTRY CLUB CIRCLE 1ST ********
********ADD ********
********PB 10 PG 73 ********
AUTOMOTIVE & PARTS SERVICE INC $5,073.35
P O BOX 992 4776
LOTS 1 2 + 3 (LESS WLY 135
FT OF LOT 1 + NLY 19.3 FT
OF WLY 135 FT OF LOT 2 +
BEG SW COR LOT 3 RUN S 73
DEG 55 MIN 30 SEC E 199.24
FT N 4 DEG 51 MIN W 38.65
FT N 83 DEG 4 MIN 33 SEC W
180.2 FT SLY ON HWY 45.25
FT TO BEG)
1ST ADD TO COUNTRY CLUB
CIRCLE
PB 10 PG 73
********NORMANDY ADD TO ********
********CASSELBERRY ********
********PB 7 PGS 49 + 50 ********
KATZ LAWRENCE M TRUSTEE C/O $7,155.55
STEPHEN PERRONE 1500 EDWARD 4777
ALL BLK A & BLK B (LESS
NLY 191.66 FT)
LAYTON CESTIA C & SHARON B $7,245.12
2000 SILVER STAR RD 4778
SLY 191.66 FT OF WLY 450
FT OF BLK C
IMPERATO LOUIS $4,251.94
8705 21ST AVE 4779
ELY 150 FT OF LOT 1 BLK D
CASSELBERRY INV PROPERTIES LTD $10.12
4300 S HWY 17-92 4780
ELY 3.74 FT OF LOT 11 BLK D
NORMANDY ADD TO CASSELBERRY
PB 7 PG 49
OVERSTREET SARAJEAN $2,525.57
120 SUNNYVIEW RD 4781
W 100 FT OF LOTS 1 + 2
BLK G
********NORMANDY PARK REVISED PLAT ********
********PB 8 PG 100 ********
WALKER JOHNNIE C & LINDA D & $15.56
STRADA STEPHANIE A JTS 4782
LOT 41
********SOUTH FERN PARK SUBD ********
********REPLAT OF BLK C ********
********PB 7 PG 81 ********
CASSELBERRY RICHARD S $842.75
1171 LANDMARK LN 4783
PART OF LOTS 8 + 9
DESCRIBED AS BEG 70 FT N
OF SW COR LOT 8 ON W LINE
RUN NLY 73 FT TO PT ON W
LINE LOT 9 ELY 182.66 FT TO A
PT ON E LINE 5 FT N OF SE
COR S 70 FT TO PT ON E
LINE LOT 8 WLY 170.5 FT TO
BEG BLK A
REPLAT OF BLK C SOUTH FERN
PARK SUBD
PB 7 PG 81
FLA AUTO AIR INC $2,829.85
1502 ST RD 436 E 4784
LOT 9 (LESS BEG SW COR RUN NLY
ON W LINE 40 FT ELY TO A
POINT ON E LINE 5 FT NLY OF SE COR
SLY 5 FT W TO BEG & BEG
5 FT NLY ON E LINE OF SE COR RUN
NLY ON E LINE TO NE COR
WLY ON N LINE 33.46 FT SLY 137.37
FT TO A POINT 35 FT NWLY
OF BEG SELY 35 FT TO BEG) BLK A
REPLAT OF BLK C SOUTH FERN
PARK SUBD
PB 7 PG 81
CASSELBERRY RICHARD S $774.62
1171 LANDMARK LN 4785
BEG SW COR LOT 13 RUN ELY
ON S LINE 81.4 FT NELY ON
LAKEVIEW DR 75 FT WLY TO
PT ON W LINE 76.49 FT NELY
OF BEG SWLY TO BEG BLK B
REPLAT OF BLK C SOUTH FERN
PARK SUBD
PB 7 PG 81
CASSELBERRY RICHARD S $921.29
1171 LANDMARK LN 4786
LOT 14 BLK B
REPLAT OF BLK C
********SOUTH FERN PARK SUBD ********
********PB 7 PG 81 ********
POLAKOFF ROSE MARIE $2,334.46
863 CYNTHIANNA CIR 4787
SLY 50 FT OF LOT 5 + ALL
LOT 6 (LESS SLY 71.3 FT)
BLK A
AJDR INC $4,778.57
359 DOVER CT N 4788
LOT 1 & NLY 15 FT OF LOT 2
& NLY 10 FT OF LOT 9 + ALL
LOT 10 BLK B
********FERNWOOD PLAZA ********
********PB 11 PG 95 ********
WILLIAM G GARRARD CORP $7,085.04
2906 E LAKE HARTRIDGE DR 4789
BEG MOST NLY COR LOT 4 RUN S 43
DEG 26 MIN 34 SEC W 150 FT S 48 DEG
50 MIN 29 SEC E 200 FT N 43 DEG 26
MIN 34 SEC E 150 FT N 48 DEG 50 MIN
29 SEC W 200 FT TO BEG (LESS RD)
********CARRIAGE HILL UNIT 1 ********
********PB 14 PG 93 ********
SZILAGYI JOSEPH & KATHLEEN $1,643.19
19 CARRIAGE HILL CIR 4790
LOT 14 BLK A
********CARRIAGE HILL UNIT 2 ********
********PB 15 PGS 16 + 17 ********
LIGHTLY RICKY W & JONI J $1,128.02
19 BAYBERRY BRANCH 4791
LOT 10 BLK G
********CARRIAGE HILL UNIT 3 ********
********PB 15 PGS 26 + 27 ********
PORSCH GERALD L & JANET R $834.27
237 SHADY HOLLOW 4792
LOT 17 BLK H
TOONE GARRY L & PATRICIA $1,011.71
221 CARRIAGE HILL DR 4793
LOT 36 BLK H
********BALLNER AND WEISS MANOR ********
********PB 11 PG 12 ********
CASSELBERRY RICHARD S $1,053.93
1171 LANDMARK LN 4794
LOT 2
********CARROLL AMOS G SUBD ********
********PB 18 PG 18 ********
LIVE OAKS REALTY ASSOC LTD $23,606.61
C/O KELLOGG PROPERTIES INC 4795
PT TRACT C BEG S 1 DEG 14
MIN 12 SEC E 230 FT OF NW
COR RUN N 88 DEG 53 MIN 12
SEC E 532.96 FT SELY ON
CURVE 66.18 FT S 11 DEG 44
MIN W 468.38 FT S 88 DEG 54
MIN 8 SEC W 472.45 FT N 1
DEG 14 MIN 12 SEC W 480 FT
TO BEG
AMOS G CARROLL SUBD
PB 18 PG 18
********OVERBROOK TERRACE ********
********PB 33 PG 41 ********
TINGLING DENNIS A $2,263.96
221 OVERBROOK DR 4796
LOT 7
ALERS CARLOS E $2,156.90
P O BOX 29803 4797
LOT 8
********FERNWOOD CENTER PH 1 ********
********PB 34 PGS 5 TO 7 ********
HAMPTON JACK W & BARBARA T $18,429.57
620 DESOTO DR 4798
UNITS 408 TO 442
-----SEC 18 TWP 21 RNG 30-------
EDWARDS JAMES F IV C/O JAMES $1,501.12
M YOUNG TRUST DEPT SE BANK 4799
SEC 18 TWP 21S RGE 30E
BEG 250.28 FT E + S 16 DEG
50 MIN E 127 FT OF NW COR
OF NE 1/4 OF SE 1/4 RUN S
16 DEG 50 MIN E 115 FT W
311.61 FT N 2 DEG 9 MIN 40
SEC W 110.15 FT E 282.47
FT TO BEG
MUNIZ RAOUL D & LINDA S $744.75
1680 MEADOWGOLD CT 4800
SEC 18 TWP 21S RGE 30E
BEG 95.72 FT S OF NE COR
OF NE 1/4 OF SE 1/4 RUN S
86 DEG 55 MIN W 744.55 FT
S 20 DEG 42 MIN 29 SEC W
110 FT N 85 DEG 33 MIN E
786.37 FT N 81.5 FT TO BEG
********LAKEVIEW ********
********PB 3 PG 14 ********
LITTLES MARY L & $434.32
WRIGHT RICHARD 4801
LOTS 3 + 4 BLK 1
FOSTER NOEL $75.94

NAME-LEGAL DESCRIPTION TAX-COST

4313 OLUNGETOWN DR 4802
LOT 6 BLK 1
WRIGHT TRACY L & SCHANAE J $77.76
4043 N LAKE ORLANDO PARKWAY 4803
LOT 4 BLK 2
GINN JAMES E $80.21
1491N CHASERIDGE DR 4804
LOT 12 BLK 2
PATTERSON IDELL & $364.21
JAMES E GINN 4805
LOT 13 BLK 2
GINN JAMES E $80.21
C/O PATTERSON 4806
LOT 14 BLK 2
THOMAS CATHERINE $516.45
4807
LOT 15 BLK 2
SHUBERT CONSTR CO INC $314.54
P O BOX 520189 4808
LOTS 16 17 18 + 19 BLK 2
THOMAS CATHERINE $314.54
P O BOX 552 4809
LOTS 4 5 9 + 10 BLK 3
RHODES JO ANN $571.08
P O BOX 151058 4810
LOTS 6 + 7 BLK 3
THOMAS CATHERINE $1,365.70
115 SALEM ST 4811
LOTS 13 14 + 15 BLK 3
SHUBERT CONSTR CO INC $3,519.80
P O BOX 520189 4812
LOTS 6 7 17 + 19 (LESS ST
RD) BLK 5
SHUBERT CONSTR CO INC $1,647.84
P O BOX 520189 4813
LOTS 8 & 9 BLK 5
SHUBERT CONSTR CO INC $2,683.78
P O BOX 520189 4814
LOTS 10 + 21 (LESS ST RD)
BLK 5
SHEPHERD CHARLIE J $594.91
ATTN C L SALTER 4815
LOT 11 BLK 5 & W 1/2 VACD ST
ADJ ON E
SHUBERT CONSTR CO INC $1,955.63
P O BOX 520189 4816
LOTS 19 & 20 (LESS ST RD)
BLK 5
SHEPARD CHARLIE J $396.84
ATTN C L SALTER 4817
LOT 2 BLK 6
THOMAS CATHERINE $396.84
P O BOX 552 4818
LOT 3 BLK 6
THOMAS BERTHA $4,416.87
P O BOX 552 4819
LOTS 5 11 12 + 13 BLK 6
COPPOCK JANE A $931.68
1308 E ALTAMONTE DR 4820
LOT 1 (LESS W 50 FT + ST
RD) BLK 8
THOMAS BERTHA OR $5,130.93
CLAYTON THOMAS 4821
LOTS 1 2 6 + 7 (LESS ST
RD) BLK 9
KHANJAHANKHEH AHMAD R & $3,119.79
GADOLZARGI BEVERLY M 4822
LOTS 3 + 8 (LESS ST RD)
BLK 9
THOMAS CATHERINE $190.46
4823
LOTS 7 8 + N 150 FT OF LOT
6 BLK 10
********MERRITT PARK ********
********PB 4 PG 22 ********
SIMPSON ALFRED JR & IDA M $1,165.41
331 CENTRAL ST 4824
LOTS 1 + 2 BLK B
REESE SARAH $83.24
519 OAK ST 4825
LOT 3 BLK B
REESE SARAH $21.71
1231 OAK STREET 4826
LOT 4 BLK B
SIMPSON ALFRED JR $83.24
331 CENTRAL ST 4827
LOT 21 BLK B
THOMAS CATHERINE $427.98
P O BOX 552 4828
LOT 16 BLK C
THOMAS CATHERINE $407.75
P O BOX 552 4829
LOT 17 BLK C
THOMAS CATHERINE $686.45
BOX 552 4830
LOTS 18 BLK C
THOMAS CATHERINE $747.38
BOX 552 4831
LOTS 19 + 20 BLK C
THOMAS CATHERINE $349.02
P O BOX 552 4832
LOT 13 BLK D
THOMAS CATHERINE $681.42
BOX 552 4833
LOT 18 BLK D
THOMAS CATHERINE $405.30
P O BOX 552 4834
LOT 19 BLK D
THOMAS CATHERINE $83.24
P O BOX 552 4835
LOT 20 BLK D
THOMAS CATHERINE $83.24
P O BOX 552 4836
LOT 21 BLK D
WILLIAMS WOODROW & IRENE $525.54
144 ANCHOR RD 4837
LOTS 22 + 23 BLK D
********GROVE TERRACE 1ST ADD ********
********PB 7 PG 48 ********
ELLIOTT CARRIE B $378.38
C/O ALFRED SIMPSON JR 4838
LOT 13 BLK C
1ST ADD TO GROVE TERRACE
PB 7 PG 48
WHEELER MARIE H & FOSTER ROSE $141.50
B & JOHN W CO-TRUSTEES 4839
LOTS 19 + 20 BLK C
1ST ADD TO GROVE TERRACE
PB 7 PG 48
SIMPSON ALFRED JR & DELMON $83.85
301 CENTRAL ST 4840
LOT 21 BLK C
1ST ADD TO GROVE TERRACE
PB 7 PG 48
CAIN ROSA $25.13
1234 OAK ST 4841
LOT 22 BLK C
1ST ADD TO GROVE TERRACE
PB 7 PG 48
ELLIOTT JOHN H JR & APPELL $113.12
223 CENTRAL ST 4842
LOTS 12 13 + 14 BLK D
1ST ADD TO GROVE TERRACE
PB 7 PG 48
********GROVE TERRACE ********
********PB 7 PG 42 ********
CHESTNUT THERESA PERSONAL REP $575.20
143 MINERVA ST 4843
LOTS 8 9 + 10 BLK A
WILLIAMS TYRIE LEE & $318.24
TINA WILLIAMS 4844
LOTS 11 + 12 BLK J
SIMPSON ALFRED JR $166.82
301 CENTRAL ST 4845
LOTS 15 + 16 BLK B
********WINWOOD PARK ********
********PB 3 PG 18 ********
THOMAS ANNIE M & AMOS LOVETT $225.69
JR & RACHEL JAMES ET AL 4846
PART OF LOTS 5 + 6
DESCRIBED AS BEG 25 FT W
OF NE COR LOT 5 RUN W 100
FT S 250 FT E 100 FT N 250
FT BLK B
KNIGHT CLAVETTA $452.60
800 HORSE ST 4847
E 25 FT OF LOT 5 BLK B
********WINWOOD PARK REPLAT ********
********PB 3 PG 30 ********
WEEKS GRADY JR & CHERYL D & $207.86
YOUNG GLADYS PER REP TC50 4848
LOT 9
REPLAT OF WINWOOD PARK
PB 3 PG 30
WEEKS GRADY JR & CHERYL D & $99.76
YOUNG GLADYS PER REP TC50 4849
LOT 10
REPLAT OF WINWOOD PARK
PB 3 PG 30
YOUNG GLADYS PERSONAL REP $59.76
212 CADILLAC CT 4850
LOTS 15 + 16
REPLAT OF WINWOOD PARK
PB 3 PG 30
PARKER PINKEY E $157.29
CLIFFORD JACKSON 4851
LOTS 18 + 19
REPLAT OF WINWOOD PARK
PB 3 PG 30
WRIGHT WILMON E $471.61
JOHNSON KATIE 4852
LOT 40
REPLAT OF WINWOOD PARK
PB 3 PG 30
SIMS CARRIE $288.23
P O BOX 253 4853
LOT 41
REPLAT OF WINWOOD PARK
PB 3 PG 30
ORIGINAL HONEY BAKED HAM CO $5,644.71
OF GEORGIA INC THE 4854
LOTS 52 + 53
REPLAT OF WINWOOD PARK
PB 3 PG 30
MC DONALD J L & JANET $92.13
5990 MIDWAY AV 4855
LOT 72
REPLAT OF WINWOOD PARK
PB 3 PG 30
HOLMES WILLIE R $41.13
345 N LEON ST 4856
LOT 84
REPLAT OF WINWOOD PARK
PB 3 PG 30
FLORENCE VALANTIE J $218.91
1221 MERRITT ST 4857
LOT 85
REPLAT OF WINWOOD PARK
PB 3 PG 30
BURROUGHS JANICE $25.57
167 LAKELAND TRL 4858
LOT 92
REPLAT OF WINWOOD PARK
PB 3 PG 30
WILLIAMS MANCIE & LUHLENE $140.57
140 ANCHOR RD 4859
LOT 104 (LESS N 75 FT)
REPLAT OF WINWOOD PARK
PB 3 PG 30
WILLIAMS YOLANDA Y & $707.81
CLARK HENRY L JR 4860
N 75 FT OF LOT 104
REPLAT OF WINWOOD PARK
PB 3 PG 30
AKINS ANNIE LIFE EST $25.13
14 GARMON JR & ROSA EVANS) 4861
LOT 105
REPLAT OF WINWOOD PARK
PB 3 PG 30
WILLIAMS JOHN H + LOUISE $101.54
734 ONEIDA AVE 4862
LOTS 109 110 + 111
REPLAT OF WINWOOD PARK
PB 3 PG 30
WRIGHT LYNN $505.17
136 JACKSON ST 4863
LOT 113
REPLAT OF WINWOOD PARK
PB 3 PG 30
THOMAS CATHERINE $714.26
115 SALEM ST 4864
LOTS 134 TO 139
REPLAT OF WINWOOD PARK
PB 3 PG 30
THOMAS CATHERINE $76.78
115 SALEM ST 4865
LOT 140
REPLAT OF WINWOOD PARK
PB 3 PG 30
THOMAS CATHERINE $279.42
115 SALEM ST 4866
LOTS 142 TO 145
REPLAT OF WINWOOD PARK
PB 3 PG 30
********FROSTS ADD TO ALTAMONTE ********
********PB 1 PG 14 ********
FREEMAN THOMAS G & $10,745.07
HATTAWAYS INC 4867
LOTS 16 17 18 & S 1/2 OF VACD
ST ADJ ON N & VACD ST BET LOTS

NAME-LEGAL DESCRIPTION TAX-COST

16 & 17 & LOTS 28 29 30 & 31 & 1/2
OF VACD ST ON W & N 1/2 OF VACD ST
ADJ ON S LOT 28 & S 1/2 OF VACD ST
N OF LOT 31
FROSTS ADD TO ALTAMONTE
PB 1 PG 14
HATTAWAY TALLEY L $5,159.85
P O BOX 150071 4868
LOTS 19 20 + 21 (LESS RD) & S
1/2 OF VACD ST ADJ ON N
FROSTS ADD TO ALTAMONTE
PB 1 PG 14
BOB HATTAWAY INV CORP $1,621.01
P O BOX 849 4869
LOTS 47 TO 50 & N 1/2 OF VACD
ST ON S OF LOT 47 & S 1/2 OF
VACD ST N OF LOT 50
FROSTS ADD TO ALTAMONTE
PB 1 PG 14
********FROSTS ADD NO 2 TO ********
********ALTAMONTE ********
********PB 1 PG 13 ********
ROBINSON ROSA M $239.70
141 NORTH ST 4870
LOT 5 (LESS N 120 FT OF E 50
FT & W 30 FT OF N 122 FT &
S 44 FT & S 17.1 FT OF N 139.1
FT OF E 45 FT OF LOT 6
FROSTS ADD NO 2 TO ALTAMONTE
PB 1 PG 13
SIMMONS MATTIE LIFE EST $506.03
(FOSTER WALTER ET AL) 4871
S 61 FT OF LOT 6
HALL LEWIS A $1,335.23
630 LENOX AVE 4872
LOTS 7 8 9 + 10 (LESS RD)
WILLIAMS BOOKER T + $333.41
WILLIE M 4873
S 119 FT OF W 75 FT OF LOT
14
FOSTER MORRIS BUDDY JR $496.78
5821 WILLOW LEAF CT 4874
N 64 FT OF LOT 15
SWIFT JOHN W & WANDA L $228.84
221 MARKER ST 4875
W 60 FT OF S 50 FT OF LOT 15
FROSTS ADD NO 2 TO ALTAMONTE
PB 1 PG 13
BLAINE BETTY J $74.78
1012 WILLIAMS ST 4876
S 100 FT OF W 50 FT OF LOT
16
BLAINE BETTY J $33.06
1012 WILLIAMS ST 4877
S 100 FT OF E 70 FT OF LOT
16
HOSKINS GEARLDINE & MELVIN $65.31
P O BOX 150151 4878
N 55 FT OF S 80 FT OF LOTS
18 & 19 (LESS W 80 FT)
SHELTON SAMUEL $234.24
C/O ANNA S ROBINSON 4879
N 19 FT OF S 99 FT OF LOTS
18 + 19
SHELTON ANNA C $26.59
P O BOX 150172 4880
W 88 FT OF N 55 FT OF S 80
FT OF LOT 19
********TOWN + COUNTRY ESTATES ********
********REPLAT ********
********PB 12 PGS 29 + 30 ********
GROETZNER JOYCE A $1,479.24
102 TIMBER COVE CIR 4881
LOT 4 BLK B
WALLACE LINDA J $1,786.03
217 ROBIN RD 4882
LOT 18 BLK D
********PRAIRIE LAKE PARK ********
********PB 7 PG 69 ********
ALTEMOSE TIMOTHY P $1,201.90
1226 PENDLETON DR 4883
LOT 3 BLK A
RAD MORTEZA M $3,646.02
100 PINE NEEDLE LN 4884
PT LOTS 1 2 & 6 BEG S 38
DEG 11 MIN 59 SEC W 50.63
FT OF INT NLY & ELY LINES
LOT 1 EXTD RUN S 38 DEG 11
MIN 59 SEC W 115 FT N 51
DEG 54 MIN 30 SEC W 149.91
FT N 38 DEG 12 MIN 30 SEC
E 9.85 FT N 51 DEG 54 MIN
30 SEC W 21.03 FT N 15 DEG 31 MIN
51 SEC E 20.53 FT E TO NE COR
LOT 1 SLY ON CURVE 55.61 FT TO BEG
BLK B
MC COY MONIQUE H TRUSTEE $298.75
634 PRAIRIE LAKE DR 4885
E 58 1/2 FT OF W 117.35 FT
OF LOT 10 BLK D
SMEDLEY HAROLD E & EIKO $1,059.48
531 LILLIAN DR 4886
S 150.35 FT OF E 1/2 OF
LOT 12 (LESS S 25 FT) BLK
D
********TOWN & COUNTRY ESTATES 2ND ********
********REPLAT ********
********PB 29 PG 8 ********
PORTUESE PAUL M $321.00
210 SANDRA BLVD 4887
LOT 1
TOWN & COUNTRY ESTATES 2ND REPLAT
PB 29 PG 8
PORTUESE PAUL M $321.00
210 SANDRA BLVD 4888
LOT 2
TOWN & COUNTRY ESTATES 2ND REPLAT
PB 29 PG 8
ELLISON CHESTER A $1,718.14
2475 LAKE SHORE DR 4889
LOT 5
TOWN & COUNTRY ESTATES 2ND REPLAT
PB 29 PG 8
********PRAIRIE LAKES SPRINGS ********
********PB 31 PG 42 ********
TOMBLIN SAPPIE L & PATRICIA B $4,057.53
351 PRAIRIE LAKE COVE 4890
LOT 4
HATTAWAY TALLEY L $829.00
P O BOX 150071 4891
LOT 17
********TURNERS SUBD ********
********PB 43 PGS 17 & 18 ********
ST LARENCE MICHAEL F $114.06
319 HERMITS TRL 4892
LOT 1
********PRAIRIE LAKE HEIGHTS ********
********PB 10 PG 58 ********
MONTEVECCHI RAYMOND J JR & MARY $419.71
114 HIGHLAND DR 4893
LOT 26
-----SEC 19 TWP 21 RNG 30-------
COMMERCIAL REALTY GROUP INC $16,557.49
140 ORLANDO AVE N 4894
SEC 19 TWP 21S RGE 30E
BEG NE COR RUN S 300 FT W
447.7 FT N 58 DEG 52 MIN W
378.1 FT NE ON RD TO N
LINE OF SEC E TO BEG
HATTAWAY ROGERS $202.87
PO BOX 884 4895
SEC 19 TWP 21S RGE 30E
NW 1/4 OF NW 1/4 E OF ACL RR & N OF
BALLARD AVE
ORLANDO EQUITIES I INC $5,588.49
1680 RUTLEDGE RD 4897
SEC 19 TWP 21S RGE 30E
BEG 648.6 FT E OF NW COR OF SW 1/4
OF NE 1/4 RUN S 01 DEG 50 MIN E
90.5 FT E TO ST RD NLY ON RD TO
PT E OF BEG W TO BEG (LESS ST RD)
PARKE JOHN R III TRUSTEE $2,476.86
150 SPARTAN DR 4898
SEC 19 TWP 21S RGE 30E
NW 1/4 OF NW 1/4 E OF RR
(LESS N 145 FT + RD + BEG
966.76 FT N OF SE COR RUN
W 150 FT N 159.7 FT E
153.11 FT S 150 FT TO BEG)
LAUR MICHAEL L & ELIZABETH H $390.94
178 BUSH HILL CT 4899
SEC 19 TWP 21S RGE 30E
NE 1/4 OF SW 1/4 W OF RY
(LESS BEG NW COR RUN E 37.51 FT S
7 DEG 03 MIN 33 SEC E 655.43
FT W 180.11 FT N 647.38 FT TO BEG)
GEORGE CARL D & OPAL E $810.69
139 CANDACE DR 4900
SEC 19 TWP 21S RGE 30E
BEG 160 FT S OF SE COR LOT
6 BLK B SEMINOLE INDUSTRI-
AL PARK 1ST ADD RUN S 100
FT W 50 FT N 100 FT E 50
FT TO BEG
ARGENTINE GENE A $325.13
3603 OKEECHOBEE 4901
SEC 19 TWP 21S RGE 30E
BEG 221.48 FT W & 301.61 FT
S 35 DEG 54 MIN 32 SEC W OF NE COR
OF SW 1/4 OF SE 1/4 OF SW 1/4
RUN S 39 DEG 54 MIN 10 SEC W 100
FT N 50 DEG 5 MIN 50 SEC W
79.94 FT NLY ON CURVE 93.15 FT
S 54 DEG 5 MIN 28 SEC E 114.33
FT TO BEG
********LAKE OF THE WOODS SUBD ********
********PB 7 PG 25 ********
TONY COPPOLA ASSOC INC ET AL $6,687.75
C/O TONY COPPOLA ASSOC INC 4902
BEG 86.38 FT S 53 DEG 50
MIN E OF SW COR LOT 4 RUN
S 26 DEG 20 MIN W 37.55 FT
S 54 DEG 38 MIN E 210 FT N
38 DEG 53 MIN E 117.81 FT
N 49 DEG 47 MIN W 240 FT S
26 DEG 20 MIN W 100.05 FT
TO BEG
MC COY RESTAURANTS INC $8,904.40
C/O WILLIAMS MGT ENT INC 4903
WLY 321.62 FT OF LOT 10
(LESS SLY 11 FT & RD)
KAVANAGH THOMAS P $4,203.62
106 ORENDA RD 4904
LOT 12 (LESS BEG INT HWY 17-92
& N LI RUN N 86 DEG E 244.09
FT S 3 DEG 13 MIN E 101.6 FT W 300
FT TO R/W N 26 DEG 2 MIN E
114.3 FT TO BEG & BEG 253.89 FT N
86 DEG E OF NW COR LOT 12
RUN N 86 DEG E 75 FT S 3 DEG 13
MIN E 102.26 FT S 86 DEG
47 MIN W 75 FT N 3 DEG 13 MIN W
101.6 FT TO BEG & SLY 63 FT
& RD)
KAVANAGH THOMAS P SR & FRANCIS $4,904.82
106 ORENDA RD 4905
SLY 63 FT OF LOT 12 (LESS
RD)
********OAK RIDGE PARK ********
********PB 8 PG 11 ********
BOWDEN J THOMAS $660.16
BOX 3346 4906
BEG 133 FT W OF NE COR LOT
1 RUN W 120.19 FT S 37 DEG
49 MIN 24 SEC W 49.76 FT S
52 DEG 10 MIN 36 SEC E 97
FT NELY TO BEG BLK A
********LAKE RIDGE PARK ********
********PB 9 PG 68 ********
WEST PAUL S & ANNE M $1,805.37
304 RIDGE RD 4907
LOTS 1 2 & 3 BLK 7
ANDERSON PARKER D JR $369.39
615 S HWY 17-92 4908
LOT 7 BLK 7
********WALKERS ADD TO ALTAMONTE ********
********SPRINGS ********
********PB 9 PG 14 ********
VILLEGAS MARTHA L $807.61
2017 HEARTSTONE WAY 4909
LOT 4 BLK C
SASSARD WALTER G & CAROL A $1,618.44
2512 SWEETWATER TRL 4910
N 80 FT OF LOT 5 BLK C
MALONE JACQUELINE L $632.14
509 BEVERLY AVE 4911
LOT 5 BLK E
********HILLCREST SECTION 1 ********
********PB 12 PG 49 ********
TRAWICK DONALDEYRETTE $731.38
& JANIS M 4912
LOT 2 BLK A
********FERN TERRACE ********
********PB 11 PG 28 ********
WILKINS WILLIAM G & BARBARA $1,380.94
1110 PARK AVE N 4913
LOT 1 BLK E

********LAKEWOOD SHORES 1ST ADD ********

NAME-LEGAL DESCRIPTION — TAX-COST

********PB 11 PG 56 ********
HOLZ TERRY B $1,026.78 4914
193 CHERRYWOOD DR
LOT 1
ORLANDO INVESTMENT PROPERTIES $1,430.61 4915
C/O PAM HENRE
LOT 21
SAWTER NANCY S W $750.28 4916
253 PINEWOOD DR
LOT 33
********LAKEWOOD SHORES ********
********PB 10 PG 52 ********
RILEY NANCY A $738.11 4917
117 LAKEWOOD CIR N
LOT 3 BLK A
GONZALES PEDRO I & TOBIAS $330.63 4918
ERNESTO A & MARTIJA RODOLFO M
LOT 26 BLK E
********CHARTER OAKS UNIT 1 ********
********PB 14 PG 83 ********
FIRIOS JOHN M & NANCY L $727.87 4919
620 WOODLING PL
LOT 2 BLK A
THORP CONSUMER DISCOUNT CO $1,590.61 4920
C/O JOHN C ENGLEHARDT
LOT 7 BLK E
********CHARTER OAKS UNIT 2 ********
********PB 16 PG 92 ********
DAMZA MICAHEL F $921.78 4921
801 WALNUT PL
LOT 35 BLK A
********CHERRYWOOD GARDENS ********
********PB 18 PGS 43 TO 46 ********
ROMASARA RAYMOND B $615.45 4922
BOX 4
UNIT 9 BLDG B
SHUMAKER MARTHA $801.70 4923
332 CHERRYWOOD GARDENS DR
UNIT 11 BLK B
********CASA GRANDE ********
********PB 18 PG 100 ********
CLARK JOHN E $1,572.03 4924
310 HERMITS TRL
LOT 11
********WELLINGTON ********
********PB 25 PG 7 TO 9 ********
VOSILLA JOHN E $835.73 4925
TIER STEVEN TCSO
LOT 83
********LAKE OF THE WOODS SEC 12 ********
********TOWNHOUSE ********
********PB 26 PGS 68 & 69 ********
DISERT CATHERINE E $655.42 4926
1538 PICKWOOD AVE
LOT 492
LAKE OF THE WOODS TOWNHOUSE
SEC 12
PB 26 PGS 68 & 69
********LAKE OF THE WOODS SEC 11 ********
********TOWNHOUSE ********
********PB 24 PGS 1 & 2 ********
KNOWLES THADDEUS E JR & $855.81 4927
GIBSON ALICE & WISCEY KATHLEEN
LOT 397
LAKE OF THE WOODS TOWNHOUSE
SEC 11
PB 24 PGS 1 & 2
BUFFA PATRICK J & DEBORAH D $1,411.49 4928
765 TERRA PL
LOT 441
LAKE OF THE WOODS TOWNHOUSE
SEC 11
PB 24 PGS 1 & 2
-----SEC 20 TWP 21 RNG 30-------
HUSKEY E EVERETTE TRUSTEE $23.74 4929
P O BOX 4500
SEC 20 TWP 21S RGE 30E
NE 1/4 OF NW 1/4 N OF
DRAINAGE EASEMENT
TIFFANY SQUARE INV LP $66,091.97 4930
C/O THE CLARKSON CO
SEC 20 TWP 21S RGE 30E
BEG 111.69 FT W OF NE COR
HIGHLANDS PINES UNIT 4 RUN
W 1155.28 FT NLY ON CURVE
153.17 FT S 86 DEG 45 MIN
3 SEC W 20.16 FT N 45 DEG
59 MIN 21 SEC W 261.7 FT N
46 DEG 40 MIN 38 SEC E 23
FT NLY + ELY ON C/L OF RD
431.82 FT S 47 DEG 12 MIN
42 SEC E 258.51 FT N 42
DEG 47 MIN 18 SEC E 420.13
FT S 47 DEG 12 MIN 42 SEC
E 1015.41 FT TO BEG
DRY CLEANING EXPRESS INC $1,222.97 4931
591 SEMORAN BLVD E
SEC 20 TWP 21S RGE 30E
BEG INT ELY LI ST RD 436 &
WLY LI WILSHIRE BLVD RUN S
42 DEG 47 MIN 18 SEC W 200
FT N 47 DEG 12 MIN 42 SEC W
125 FT N 42 DEG 47 MIN 18
SEC E 200 FT S 47 DEG 12
MIN 42 SEC E 125 FT TO BEG
********ENGLISH ESTATES UNIT 2 ********
********PB 11 PGS 84 + 85 ********
MONTALVO MARIA S $944.39 4932
1321 OXFORD RD
S 27.5 FT OF LOT 3 + N
52.5 FT OF LOT 4 BLK A
BIBLE ROBERT E TERRY $1,005.11 4933
2459 DERBYSHIRE RD
W 2 FT OF LOT 13 + E 75 FT
OF LOT 14 BLK J
********ENGLISH ESTATES UNIT 3 ********
********PB 14 PGS 64 & 65 ********
WESTCOTT JEAN M $1,251.07 4934
2455 MARKINGHAM RD
W 37 FT OF LOT 25 + E 23
FT OF LOT 26 BLK C
PERITO FRANK & MARIAN D $1,170.00 4935
2340 MARKINGHAM RD
E 78 FT OF LOT 3 BLK D
MITCHELL STEWART B & DEBORAH S $1,275.07 4936
& SIBLEY BENJAMIN P JTS
LOT 4 BLK D
APPEL HOWARD A & MARLA J $1,366.79 4937
2350 MARKINGHAM RD
LOT 7 BLK D
WEINSTEIN BERNARD M & ROSALIND $1,443.08 4938
2458 MARKINGHAM RD
LOT 11 BLK D
********INDIAN HILLS UNIT 1 REPLAT ********
********PB 14 PG 69 ********
ICENHART SHELLY J $1,092.86 4939
2620 FALMOUTH RD
LOT 4 BLK 3
SENGER MARK D $1,115.31 4940
22009 100TH PL SW
LOT 9 BLK 5
********INDIAN HILLS UNIT 2 ********
********PB 14 PG 80 ********
TURNER CHARLES T & MAGGIE L $1,180.70 4941
1860 KEWANNEE TRL
LOT 2 BLK B
********HIGHLAND PINES UNIT 1 ********
********PB 14 PG 95 ********
MORGAN EDSEL E & RUTH M $654.19 4942
302 LOCHMOND DR
LOT 43
********INDIAN HILLS UNIT 4 ********
********PB 15 PG 19 ********
DUQUE HENRY & AMPARO $1,120.72 4943
2116 CREE TRL
LOT 7 BLK D
********HIGHLAND PINES UNIT 4 ********
********PB 15 PG 90 ********
STANTON JAMES M & CATHY C $835.54 4944
209 LOCHMOND DR
LOT 139
DELIO ADRIENNE M $1,361.67 4945
7 RIDGE CT
LOT 136
********ENGLISH WOODS ********
********PB 11 PG 93 ********
YANTORN VICTOR M & DOLORES A $1,373.64 4946
2301 FIELDINGWOOD RD
LOT 1
BUTTERFIELD LARRY M & $982.33 4947
CYNTHIA C
S 62 FT OF LOT 78 + N 19
FT OF LOT 79
********GREEN VILLAGE SUBD ********
********PB 18 PG 99 ********
WEISS CAROLE A $611.52 4948
219 GRAHAM RD
LOT 10
********LAKE OF THE WOODS SEC 01 ********
********TOWNHOUSE ********
********PB 19 PG 50 ********
HARA RANDALL F $1,228.49 4949
9648 LEA SHORE
LOT 2
LAKE OF THE WOODS
TOWNHOUSE SEC 1
PB 19 PG 50
********LAKE OF THE WOODS SEC 04 ********
********TOWNHOUSE ********
********PB 21 PGS 28 & 29 ********
SMITH WILLIAM A & SUE R $859.46 4950
504 GOODRIDGE LN
LOT 99
LAKE OF THE WOODS
TOWNHOUSE SEC 4
PB 21 PG 28 & 29
BENNETT RICHARD M & GRACE M TR $996.29 4951
1214 WINTERBERRY LN
LOT 193
LAKE OF THE WOODS
TOWNHOUSE SEC 4
PB 21 PG 28 & 29
********COACH LIGHT ESTATES ********
********PB 11 PGS 30 & 31 ********
FERGUSON WARREN D & EILEEN M $2,311.22 4952
797 COACHLIGHT DR
LOT 2 BLK A
CHALFANT JOHN W & LINDA W $1,972.55 4953
692 COACH LIGHT DR
LOT 13 BLK B
BERK ARTHUR J & DORIS $1,394.81 4954
680 COACHLIGHT DR
LOT 15 BLK B
********LAKE OF THE WOODS SEC 06 ********
********TOWNHOUSE ********
********PB 22 PG 35 ********
BUFFA PATRICK J & DEBORAH L $1,368.17 4955
765 TERRA PL
LOT 212
LAKE OF THE WOODS TOWNHOUSE
SEC 6
PB 22 PG 35
********COACH LIGHT ESTATES SEC 2 ********
********ORB 1272 PG 1930 ********
CASILLAS GAMALIEL & BLANCA N $1,257.17 4956
610 FELLOWSHIP DR
UNIT 18 BLDG E
FIRST CLEARWATER FUNDING CORP $1,257.17 4957
P O BOX 10254
UNIT 28 BLDG G
WEST COASTS ASSETS CORP $1,287.53 4958
P O BOX 1453
UNIT 37 BLDG I
TOWNHOUSE ASSOC $1,479.83 4959
1936 LEE RD
UNIT 44 BLDG K
MULLINS JUANITA $973.76 4960
646 FELLOWSHIP DR
UNIT 45 BLDG K
ANDERSON DAVIS S $973.76 4961
654 FELLOWSHIP DR
UNIT 49 BLDG L
HOHMANN CAROLYN A $913.03 4962
656 FELLOWSHIP DR
UNIT 50 BLDG L
********WILSHIRE PLAZA ********
********PB 32 PG 80 ********
AMERICAN CAPITAL INV INC ET AL $44,350.01 4964
C/O EMA OF FLORIDA
PT OF LOT 2 DESC AS BEG 340
FT N 42 DEG 47 MIN 18 SEC E OF
MOST SLY COR RUN N 42 DEG 47 MIN
18 SEC E 700 FT N 47 DEG 12 MIN 42
SEC W 172.50 FT S 42 DEG 47 MIN 18
SEC W 227.50 FT N 47 DEG 12 MIN 42
SEC W 111.50 FT S 42 DEG 47 MIN 18
SEC W 35 FT N 47 DEG 12 MIN 42 SEC
W 86 FT S 42 DEG 47 MIN 18 SEC W
37.50 FT S 47 DEG 12 MIN 42 SEC E
160 FT S 42 DEG 47 MIN 18 SEC W 400
FT S 47 DEG 12 MIN 42 SEC E 210
FT E TO BEG
COMPLETE INTERIORS INC $21,063.12 4965
435 DOUGLAS AVE STE 2205
PT OF LOT 2 DESC AS BEG 340 FT
N 42 DEG 47 MIN 18 SEC E & 210 FT N
47 DEG 12 MIN 42 SEC W OF MOST SLY
COR RUN N 42 DEG 47 MIN 18 SEC E
400 FT N 47 DEG 12 MIN 42 SEC W
160 FT N 42 DEG 47 MIN 18 SEC E

NAME-LEGAL DESCRIPTION — TAX-COST

100 FT N 47 DEG 12 MIN 42 SEC W
110 FT S 42 DEG 47 MIN 18 SEC E
115 FT S 47 DEG 12 MIN 42 SEC E
10 FT S 21 DEG 31 MIN 56 SEC E
103.72 FT S 47 DEG 12 MIN 42 SEC E
130 FT N 42 DEG 47 MIN 18 SEC E
130 FT TO BEG (LESS RD)
-----SEC 21 TWP 21 RNG 30-------
COHEN RUTH E & MALAKOFF CORP E $9.88 4966
ROTH CORINNE L ET AL
SEC 21 TWP 21S RGE 30E
E 7/8 OF S 1/4 OF SE 1/4
********HEFTLER HOMES ORLANDO ********
********SEC ONE ********
********PB 13 PGS 5 + 6 ********
ADAMSKI ALAN M E $2,250.28 4967
CUOZZO ROBERT
LOT 6 BLK 1
VO WILSON M & HUONG $587.94 4968
215 WILSHIRE DR
LOT 10 BLK 3
ELLIS EUGENE H & MERLE D $167.15 4969
228 BRIGHTON WAY
LOT 23 BLK 3
CHUK JOSEFINA G $361.53 4970
220 BRIGHTON WAY
LOT 27 BLK 3
WEYGANDT RICKY A & CAROL A $326.49 4971
807 COLONIATER DR
LOT 10 BLK 5
HEFTLER HOMES ORLANDO SEC
3
PB 13 PG 6
NIEWONDER JANICE E $67.09 4972
533 BRIGHTON WAY
TRACT B (LESS W 85 FT) BLK
7
HEFTLER HOMES ORLANDO SEC
3
PB 13 PG 6
MATOS WANDA L $560.15 4973
508 BRIGHTON WAY
LOT 25 BLK 8
VIARS CORBIN W & DONNA $751.96 4974
605 ZINNIA DRIVE
LOT 15 BLK 9
********INDIAN HILLS UNIT 3 ********
********PB 14 PG 94 ********
GONZALEZ ROBERTO & LOURDES M $1,048.20 4975
1910 SHOSHONEE TRL
LOT 8 BLK E
LANGE WILLIAM H & JEAN A $1,182.29 4976
1727 WYANDOTTE TRL
LOT 24 BLK E
********SUMMERSET NORTH SEC 2 ********
********PB 15 PGS 38 + 39 ********
DILLON TONY W $1,185.26 4977
504 BENEDICT CT
LOT 12 BLK E
CROSS RUPERT $1,086.51 4978
506 BENEDICT CT
LOT 13 BLK E
********SCHATT DEVELOPMENT UNIT 1 ********
********PB 19 PG 57 ********
SKATEWAYS INC $19,522.14 4979
2670 CASSEL CREEK BLVD
PT LOT 1 BEG N 70 DEG 18
MIN 15 SEC E 67.82 FT OF SW
COR RUN N 70 DEG 18 MIN 15
SEC E 198.37 FT N 2 DEG 31
MIN 5 SEC E 493.08 FT S 88
DEG 8 MIN 5 SEC W 225.49 FT
S 2 DEG 28 MIN 25 SEC E
551.96 FT TO BEG
MICHEL L G $1,456.01 4980
330 SOUTH ROEBLING ROAD
LOT 2 (LESS BEG SW COR RUN
N 2 DEG 33 MIN 28 SEC W 253.08 FT
N 70 DEG 16 MIN 5 SEC E 280.23 FT
S 2 DEG 31 MIN 5 SEC W 304.13 FT
S 70 DEG 18 MIN 17 SEC W 111.56 FT
S 87 DEG 36 MIN 32 SEC W 111.41 FT
TO BEG)
********SAUSALITO SEC 3 ********
********PB 21 PGS 74-76 ********
MC GREW TERRY L $1,061.89 4981
363 KANTOR BLVD
LOT 46
NORTH DELORES S $987.33 4982
367 KANTOR BLVD
LOT 54
GRISKILL TERRIE J $984.11 4983
372 KANTOR BLVD
LOT 65
KRAFT TRUST $1,531.92 4984
P O BOX 915254
LOT 93
********SAUSALITO SEC 4 ********
********PB 23 PGS 94 & 95 ********
EARLEY RICHARD A $1,060.75 4985
307 KANTOR BLVD
LOT 123
********CASSEL CREEK PHASE 1 ********
********PB 25 PG 1 & 2 ********
DOYLE NORMA J LIFE EST (JOHN $925.96 4986
KEVIN E & KELLEY TERRI L)
UNIT 20
MACO CONSTRUCTION CONSULTANTS $1,496.09 4987
INC
UNIT 30
********SUMMIT VILLAGE UNIT 3 ********
********A CONDO ********
********PB 30 PGS 100 TO 102
STRONG JOHN D & JUNE E $393.03 4988
223 RANIER COVE
UNIT 49C
SUMMIT VILLAGE UNIT 3 A CONDO
PB 30 PGS 100 TO 102
BAYLOR SUSAN E E $98.16 4989
BAYLOR CYRUS A & DONNA R
UNIT 49E
SUMMIT VILLAGE UNIT 3 A CONDO
PB 30 PGS 100 TO 102
COLLECTIVE FEDERAL SAVINGS $895.21 4990
C/O COLLECTIVE FEDERAL
UNIT 51E
SUMMIT VILLAGE UNIT 3 A CONDO
PB 30 PGS 100 TO 102
********COACH LIGHT ESTATES SEC 3 ********
********PB 25 PG 86 ********
DE CELL PIERRE TRUSTEE $442.26 4991
C/O MR PIERRE DE CELL
LOT 11 BLK C
********LAKE HOWELL ARMS CONDO ********
********ORB 1377 PG 1145 ********
HARDWARE LESLIE $600.87 4992
4025 OTTAWA PL
UNIT 103C
APTHORP ELSIE T $94.90 4993
117-C GEORGETOWN DR
UNIT 117C
KRAUSE PAMELA A E $500.87 4994
KRAUSE MARCOS
UNIT 226C
CONSIDINE JAMES L & ELIZABETH $244.61 4995
P O BOX 822
UNIT 302
GLATTERY LOIS M E $569.52 4996
PAPARO LOUIS
UNIT 340C
TRAVIS JAMES A $379.23 4997
348 GEORGETOWN DR
UNIT 348
PUSHE RICHARD E & GINA L $379.23 4998
354 GEORGETOWN DR
UNIT 354
SECOND FLORIDA CORPORATION $845.31 4999
C/O EDMUND A SCHWESINGER JR
UNIT 360
ROLLINSON WADE C E $292.79 5000
ROLLINSON BRIAN C JTS
UNIT 604F
ROLFO LORENZO $94.90 5001
606-G GEORGETOWN DR
UNIT 606G
ROTERT FREDERIC A & LEROY $244.41 5002
ELEONORE I & DUBRIER THIERRY G
UNIT 613
DECKER JOANN G $202.70 5003
P O BOX 300052
UNIT 629D
FIGURA LILLIAN C TRUSTEE $202.70 5004
556 BROOKWOOD LN
UNIT 630A
********SUMMIT VILLAGE UNIT 1 CONDO ********
********PB 28 PGS 63 TO 65 ********
TAKATS JOSEPH R $961.77 5005
209 ESPLANADE WAY UNIT 111
UNIT 210
DONNERT FELICIA $85.34 5006
336 CASCADE CIR #104
UNIT 248
********DOCTORS CARE SUBD ********
********PB 29 PG 45 ********
PLATINUM ENTERPRISES $12,806.37 5007
935 SEMORAN BLVD E
LOT 1
********SUMMIT VILLAGE UNIT 2 ********
********PB 29 PGS 62 TO 64 ********
LEAPHART GINGER TRUSTEE $323.67 5008
C/O EMILY BROWN
UNIT 3C
LILAVOIS ROGER $666.49 5009
511 POLARIS LOOP #105
UNIT 6B
HARRE KARIN $96.76 5010
510 POLARIS LOOP UNIT 104
UNIT 15B
********KEYES CASSELBERRY PROFESSIONAL********
********PARK ********
********PB 35 PGS 56 & 57 ********
K E S CASSELBERRY LTD $6,247.43 5011
2052 MOHAWK TRL
LOT 1
K E S CASSELBERRY LTD $8,094.03 5012
2052 MOHAWK TRL
LOT 2
********SUMMIT VILLAGE UNIT 4 ********
********PB 36 PGS 38 TO 40 ********
CRANK RAY E ELIZABETH E $323.67 5013
JARRETT MARK A
UNIT 55C
TAIT PHYLLIS E $665.89 5014
5 GREENWOOD CT
UNIT 59E
-----SEC 22 TWP 21 RNG 30-------
********LAGO VISTA SUB ********
********PB 20 PGS 32 & 33 ********
HAMILTON FRANK JR & CATHY J $1,128.83 5015
C/O EAST GROUP PROPERTIES
LOT 114
********STERLING PARK UNIT 24 ********
********PB 20 PGS 82 TO 84 ********
SMITH SHARON M $630.47 5016
111 PINESONG DR
LOT 2 BLK A
MACALUSO JEAN L $612.44 5017
260 SUNSHOWER CT
LOT 2 BLK C
DOLLEN MICHAEL F (M) $610.02 5018
USS CARL VINSON (CVN-70)
LOT 6 BLK D
********HOWELL HARBOR ESTATES ********
********PB 34 PG 53 ********
MOORE JEFFERY S E $6,463.06 5019
KAREN L GOLDSMITH TBE
ALL LOT 9 & E 33.75 FT OF LOT
10
ROSSETTER DAVID R & SUZANNE $2,062.51 5020
1077 HOWELL HARBOR DR
LOT 20
********HUNTLEIGH WOODS ********
********PB 26 PGS 40 P 41 ********
VU HOA MAI $2,630.95 5021
210 CROWN POINT CIR
LOT 9
LANIER J DOUGLAS $2,363.57 5022
986 AUTUMN GLEN LN
LOT 20
********DEER RUN UNIT 07B ********
********PB 27 PG 86 ********
FOLKES BICH T $1,303.41 5023
4136 LEAFY GLADE PL
LOT 97
DEERRUN UNIT 7 B
PB 27 PG 86
WALES RICHARD E & DAWN M $968.96 5024
448 COPPERSTONE CIR
LOT 116
DEERRUN UNIT 7 B
PB 27 PG 86
KALLIMANIS ALEX D $764.73 5025
400 COPPERSTONE CIR
LOT 126
DEERRUN UNIT 7 B
PB 27 PG 86
********SUMMERHILL PH 1 ********
********PB 31 PGS 50 TO 52 ********
MOREIRA MARIALDO R JR $1,233.28

NAME-LEGAL DESCRIPTION — TAX-COST

962 CONGRESS CT 5026
LOT 10
SUTTIN ANNA S $1,125.37 5027
502 LINTWINGTON DR
LOT 22
FLORENCE ED TRUSTEE $1,199.28 5028
500 ST RD 436 E
LOT 70
********SUMMERHILL PH 2 ********
********PB 33 PGS 27 & 28 ********
MARAGH HAZEL $714.44 5029
850 COMMONWEALTH CT
LOT 107
********HUNTERS CHASE CONDO PH 1 ********
********ORB 1781 PG 1576 ********
MARDINI LOUAI M $845.92 5030
905 NORTHERN DANCER WAY #203
UNIT 1 BLDG 1
ROUMANOS WILLIAM $1,336.25 5031
120 SOUNDVIEW AVE
UNIT 30 BLDG 4
MEIS JOE F LIFE EST $629.27 5032
(MEIS DONALD J)
UNIT 34 BLDG 5
MILLER MARY L $626.99 5033
975-101 NORTHERN DANCER WAY
UNIT 50 BLDG 7
POLHEMUS ROBERT C & JUDITH B $766.10 5034
975 NORTHERN DANCER WAY #105
UNIT 52 BLDG 7
NEMEH VICTOR M $1,172.31 5035
1161 EXCELLER CT #207
UNIT 75 BLDG 10
HUNTERS CHASE CONDO PH 4
ORB 2231 PG 1673
********COPPERFIELD ********
********PB 43 PGS 93 & 94 ********
OVERMEYER DEBRA L $720.72 5036
926 COPPERFIELD TERR
LOT 3
-----SEC 23 TWP 21 RNG 30-------
FRANKLIN SOUTHEAST INVESTORS $67,786.75 5037
160 CLUBHOUSE RD
SEC 23 TWP 21S RGE 30E
BEG 30 FT N & 440.68 FT W OF E 1/4
COR RUN E 30.40 FT N 44 DEG 1 MIN
31 SEC E 28.28 FT E 60 FT S 45 DEG
58 MIN 7 SEC E 28.28 FT E 434.89 FT
N 663.15 FT NWLY ON CURVE 35.79 FT
W 79.98 FT N 52 DEG 22 MIN 13 SEC W
145.97 FT N 110 FT W 371.11 FT S
TO BEG
(10.916 AC)
SINES LARRY W & PATRICIA E $2,621.93 5038
4704 WAYFARER PLACE
SEC 23 TWP 21S RGE 30E
W 5 AC OF E 3/4 OF SE 1/4
OF SE 1/4 (LESS S 265 FT)
GALLAGHER HOMES INC $991.45 5039
PO BOX 3624
SEC 23 TWP 21S RGE 30E
W 1/4 OF E 1/2 OF SE 1/4
OF SE 1/4 (LESS N 15 FT
RD)
********HOWELL COVE 1ST SEC ********
********PB 20 PGS 74 & 75 ********
WILLIAMS JOHN P & BEVERLY E $1,452.62 5040
3531 JERICHO DR
LOT 4 BLK D
********HOWELL COVE 3RD SEC ********
********PB 22 PGS 22 & 23 ********
RAWAL SHREEYESH J $1,687.84 5041
1565 WILD FOX DR
LOT 8 BLK N
ANALYTICAL METHODS INTNL INC $2,059.09 5042
771 BIG TREE DR
LOT 4 BLK O
********SUTTER'S MILL UNIT 1 ********
********PB 24 PGS 6 & 7 ********
MARTINEZ ENID $363.97 5043
3416 SUTTERS MILL CIR
LOT 5
********HOWELL COVE 4TH SEC ********
********PB 24 PGS 47 & 48 ********
PACE DONALD & CAROLYN $1,399.14 5044
3701 JERICHO DR
LOT 7 BLK T
FUSATE ROBERT W & LINDA C $1,002.44 5045
3623 JERICHO DR
LOT 26 BLK T
********CREEKS BEND ********
********PB 27 PGS 96 & 97 ********
TYSON K DAVID $2,495.33 5046
1344 CREEKS BEND DR
LOT 43
********BELLE MEADE ********
********PB 28 PG 9 ********
CLYNE CAROL E $2,414.73 5047
4343 GALLAGHER LOOP
LOT 3 BLK A
********ORANGE GROVE PARK UNIT 2 ********
********PB 28 PG 61 ********
MUKHERJEE ARABINDO & BANDANA $1,423.83 5048
9 KEAN COURT
LOT 29
ANDEN GROUP OF FLORIDA THE $328.29 5049
110 ALAFAYA WOODS BLVD
LOT 31
********ORANGE GROVE PARK UNIT 4 ********
********PB 31 PG 22 ********
VALLIERE WILLIAM P $1,281.37 5050
941 WESSON DR
LOT 152
********BELLE MEADE UNIT 2 ********
********PB 33 PG 29 ********
MILLER STEVE & ROBYN $779.01 5051
4333 CLOVERLEAF PL
LOT 11 BLK B
SIMMONS JOSEPH B & SANDRA A $779.01 5052
2325 NEW YORK AVE E
LOT 19 BLK B
LEWIS LIONEL E & BRENDA M $1,939.93 5053
4015 GALLAGHER LOOP
LOT 24 BLK B
********HOLLOWBROOK WEST PH 3 ********
********PB 36 PG 76 ********
YING SUI-CHUN & ALICE C M $1,592.84 5054
858 BECCY COVE
LOT 133
********HOLLOWBROOK WEST PH 4 ********
********PB 38 PGS 77 TO 79 ********
CERIELLO KEVIN T $1,040.84 5055
3348 BUFFAM PL
LOT 211
NITZKEY THOMAS J & CYNTHIA E $1,043.10 5056
3147 ST LUCIE DR S
LOT 223
CARTAGENA VINCENT & MARISOL $1,140.89 5057
3442 BUFFAM PL
LOT 232
********BELLE MEADE UNIT 3 PH 2 ********
********PB 37 PG 78 ********
PALL MARY C $2,157.19 5058
3967 HAYNES CIR
LOT 26
-----SEC 24 TWP 21 RNG 30-------
BARKER-LAPENNA PARTNERSHIP THE $2,351.83 5059
111 N ORANGE AVE
SEC 24 TWP 21S RGE 30E
NE 1/4 OF NW 1/4 W OF EAGLES
LANDING (LESS EAGLES POINT PHASE 1
& BEG SE COR LOT 2 EAGLES POINT
PHASE 1 RUN N 155 FT E 130 FT N 33
DEG 40 MIN 58 SEC W 134.94 FT N
56 DEG 19 MIN 2 SEC E 50 FT N 56
DEG 19 MIN 2 SEC E 70 FT N 68 DEG
54 MIN 15 SEC E 80 FT E 201.45 FT
N 51 DEG 27 MIN 51 SEC E TO WLY
LI TRACT C EAGLES LANDING SELY
ALONG WLY LI TO A PT E OF BEG W
TO BEG)
BARKER-LAPENNA PARTNERSHIP THE $84.82 5060
10045 COUNTY RD 44
SEC 24 TWP 21S RGE 30E
BEG SE COR OF NW 1/4 OF
NE 1/4 RUN W 400.06 FT N
85.44 FT N 16 DEG 32 MIN
E 83 FT N 6 DEG 30 MIN W
95 FT N 7 DEG 56 MIN 27
SEC E 117.49 FT N 51 DEG 27
MIN 51 SEC E TO WLY LI
TRACT C EAGLES LANDING SELY
ALONG WLY LI TRACT C TO
A PT N 0 DEG S TO BEG
RED BUG INC $10,366.10 5061
C/O W H BLOUNT
SEC 24 TWP 21S RGE 30E
N 483.42 FT OF E 417.42 FT OF
NE 1/4 OF SW 1/4 (LESS N 250 FT OF
E 185 FT & W 163.55 FT OF N
250.12 FT & N 35 FT OF W 57 FT OF
E 222 FT)
********TUSCAWILLA POINT ********
********PB 23 PGS 81 & 82 ********
MARIN DOMINGO A & AURELIA M $1,297.14 5062
616 TUSKAWILLA POINT LN
LOT 37
TUSKAWILLA POINT
PB 23 PGS 81 & 82
GONZALEZ KETTY $1,441.07 5063
842 HUCKLEBERRY LN
LOT 79
TUSKAWILLA POINT
PB 23 PGS 81 & 82
********TUMAK BUSINESS & PROFESSOINAL ********
********CENTER CONDO ********
********PB 26 PG 65 ********
LAPELLA MICHAEL A & TERESA J $1,703.91 5064
1340 TUSCAWILLA RD
UNIT 9
TUMAK B & P CENTER CONDO
PB 26 PG 65
********WILLOW RUN ********
********PB 30 PGS 58 TO 60 ********
STONER RICHARD D TRUSTEE $778.33 5065
200 ROBINSON E STE 500
LOT 26
STONER RICHARD D TRUSTEE $778.33 5066
200 ROBINSON E STE 500
LOT 31
STONER RICHARD D TRUSTEE $778.33 5067
200 ROBINSON E STE 500
LOT 32
STONER RICHARD D TRUSTEE $778.33 5068
200 ROBINSON E STE 500
LOT 34
STONER RICHARD D TRUSTEE $778.33 5069
200 ROBINSON E STE 500
LOT 36
KAALSTAD OSCAR W TRUSTEE $25.64 5070
P O BOX 3740
PT OF LOT 45 DESC AS BEG NW
COR RUN E 121.77 FT SWLY ON
WLY R/W WILLOW RUN LANE 24.58 FT
N 79 DEG 28 MIN 7 SEC W 8.73 FT
N 82 DEG 13 MIN 33 SEC W 103.57 FT
N 5 FT TO BEG
DAVENPORT DONALD D & LAURI A $2,674.89 5071
766 COLD STREAM CT
LOT 54
STONER RICHARD D TRUSTEE $778.33 5072
200 ROBINSON E STE 500
LOT 56
********RED WILLOW PLAZA ********
********PB 35 PGS 99 & 100 ********
SOUTHERN PROPERTIES $7,835.32 5073
1250 S HWY 17-92
LOT 7 (LESS RD)
********WILLA SPRINGS COMMERCIAL ********
********CENTER PH 2A ********
********PB 40 PGS 61 TO 63 ********
CAR WASH PALACE INC $5,846.70 5074
313 BERWICK CT
LOT 11 (LESS RD)
WILLA SPGS COMMERCIAL CENTER
PHASE 2A
PB 40 PGS 61 TO 63
********EAGLES LANDING ********
********PB 42 PGS 73 TO 77 ********
KHERLAKIAN SHOUSHAN C $2,429.22 5075
1181 CLINGING VINE PL
LOT 8
POTTER LUTHER D & $609.39 5076
PEPPERTON TODD N TRUSTEES
LOT 22
POTTER MICHAEL T & GERMAINE M $609.39 5077
6340 BRENDA DR
LOT 33
POTTER LUTHER D TRUSTEE $609.39 5078
1050 ORLANDO AVE N
LOT 53
********EAGLES LANDING OFFICE CENTRE ********
********PB 42 PGS 78 & 79 ********
POTTER LUTHER D TRUSTEE $1,423.34 5079
1050 ORLANDO AVE N
LOT 3
POTTER LUTHER D TRUSTEE $1,440.56 5080
1050 ORLANDO AVE N
LOT 4 (LESS RD)

NAME-LEGAL DESCRIPTION — TAX-COST

POTTER LUTHER D TRUSTEE $2,127.01 5081
1050 ORLANDO AVE N
LOT 5
POTTER LUTHER D TRUSTEE $1,510.90 5082
1050 ORLANDO AVE N
LOT 6
POTTER LUTHER D TRUSTEE $1,797.23 5083
1050 ORLANDO AVE N
LOT 7
POTTER LUTHER D TRUSTEE $2,030.03 5084
1050 ORLANDO AVE N
LOT 8
********EAGLES POINT PHASE I ********
********PB 43 PGS 28 & 29 ********
EAGLES' POINT DEV L P $2,073.36 5085
P O BOX 941626
LOT 1
SILLIMAN WILLIAM M TR $103.12 5086
1101 LAKE DESTINY RD N
TRACT C
********SUNRISE VILLAGE UNIT 4 ********
********PB 29 PGS 38 & 39 ********
DIBBLE WILLIAM I E $1,240.03 5087
TROTT DORIS M
LOT 171
********HOLLOWBROOK PH 2 ********
********PB 36 PGS 5 TO 7 ********
RUSSELL PATRICIA J $1,812.51 5088
3985 BISCAYNE DR
LOT 77 (LESS S 7.5 FT)
PENDLEY LINDSWORTH E MARY A $1,528.69 5089
3925 BISCAYNE AVE
LOT 81 (LESS S 7.5 FT)
NEMEH GHANA $2,072.42 5090
668 SUMTER CT
LOT 179
LEE LUCY T $1,340.85 5091
645 SUMTER CT
LOT 189
-----SEC 25 TWP 21 RNG 30-------
BORONKA IVAN D & SHIRLEY E $2,015.75 5092
1511 TUSKAWILLA RD
SEC 25 TWP 21S RGE 30E
W 560.41 FT OF N 170 FT OF
NE 1/4 OF NE 1/4 (LESS RD)
GERAGHTY ROBERT J & JAN M $735.18 5093
P O BOX 711
SEC 25 TWP 21S RGE 30E
S 210 FT OF W 105 FT OF E
310 FT OF SW 1/4 OF NE 1/4
OF NE 1/4
GRIFFITH WALTER O JR & MELINDA $372.82 5094
830 MAZURKO DR
SEC 25 TWP 21S RGE 30E
N 105 FT OF S 777.5 FT OF E
340 FT OF NW 1/4 OF NE 1/4
(LESS W 1/2 + RD)
KAUFFMANN SERGE C $160.68 5095
P O BOX 4038
SEC 25 TWP 21S RGE 30E
A PARCEL LYING W OF ALAMO ON
LAKE BEAR GULLY & E OF E LINE
OF SW 1/4 OF SW 1/4
********BEN-VIE SUBD ********
********PB 17 PG 56 ********
SAIDI AHMAD Y & SHARON L $4,232.85 5096
4660 MISTY WAY
LOT 1 & N 55 FT OF E 120 FT &
N 50 FT OF W 130 FT OF E 250 FT
OF WACO ST ADJ ON S
********TUSCAWILLA ACRES ********
********PB 21 PG 83 ********
DE JUAN SANTIAGO & MERCEDA $7,045.18 5097
P O BOX 3544
LOT 6
TUSKAWILLA ACRES
PB 21 PG 83
********TAMARAK ********
********PB 25 PG 29 ********
RUCERA PETER & EVA $1,612.14 5098
1656 BONI CIR
LOT 15
SCHLICHTING PAUL F & CYNTHIA S $1,630.76 5099
1715 BONI CIR
LOT 30
********VILLA GROVE ********
********PB 29 PGS 53 & 54 ********
DE CHICK ROBERT & LORRAINE $1,837.69 5100
1702 WILLA CIR
LOT 41
********QUAIL RUN ********
********PB 31 PGS 20 & 21 ********
PEZZULLO FRANK & JACQUELINE $1,700.17 5101
2209 FAIRGLENN WAY
LOT 3
VOGT KATHLEEN R $1,565.17 5102
4591 WHIPPREEL PL
LOT 21
********AUTUMN GLEN PH 1 ********
********PB 35 PGS 46 & 47 ********
MAALOUF NAJI $1,244.31 5104
1736 MEADOWGOLD LN
LOT 63
********AUTUMN GLEN PH 2 ********
********PB 35 PGS 48 & 49 ********
PHELPS CHRISTOPHER D $1,329.13 5105
1984 SHADY HILL TERR
LOT 75
TORRES RAFAEL & LUZ E $1,741.34 5106
4168 WATERVIEW LOOP
LOT 96
BIAGI ROBERT A & KATHALEAN $1,498.69 5107
1434 SHADYHILL TERR
LOT 117
********AUTUMN GLEN PH 3 ********
********PB 37 PGS 75 TO 77 ********
AUTUMN GLEN VENTURE $413.96 5108
1374 AUGUSTA NATIONAL BLVD
LOT 171
AUTUMN GLEN VENTURE $413.96 5109
1374 AUGUSTA NATIONAL BLVD
LOT 181
AUTUMN GLEN VENTURE $413.96 5110
1374 AUGUSTA NATIONAL BLVD
LOT 183
AUTUMN GLEN VENTURE $413.96 5111
1374 AUGUSTA NATIONAL BLVD
LOT 234
BERKOWITZ HOWARD W $1,970.65 5112
3961 HAYNES CIR
LOT 244
********INOS COVE ********
********PB 38 PGS 64 TO 66 ********
WEBB ADRIAN P $1,936.25 5113
4357 STEED TERR
LOT 39
HARNACK HENRY W III & KAREN W $2,038.09 5114
4305 STEED TERR
LOT 52
-----SEC 26 TWP 21 RNG 30-------
TOMPKINS THOMAS M & MARCIA R $552.49 5115
1637 E VINE ST
SEC 26 TWP 21S RGE 30E
N4 1/4 OF SE 1/4 W OF E LI FPL
POWER ESMT
DINE LUCILLE L $309.64 5116
DINE ROLAND M II JTS
SEC 26 TWP 21S RGE 30E
BEG NW COR OF S 5 AC OF W
1/2 OF SW 1/4 OF NE 1/4
RUN E 215 FT S 140 FT W
215 FT N 140 FT TO BEG
(LESS RD)
EHLENFIELD RICHARD H & $183.76 5117
CARMELLA F
SEC 26 TWP 21S RGE 30E
BEG 669.2 FT N OF W 1/4 COR
RUN N 85 FT E 189.3 FT S 85
FT W 188.44 FT TO BEG
EHLENFIELD RICHARD H & $24.44 5118
CARMELLA F
SEC 26 TWP 21S RGE 30E
BEG 363.2 FT N OF W 1/4
COR RUN E 189.45 FT S 15 FT
W 189.30 FT N 15 FT TO BEG
ERCHAN DAVID A & MARSHA L $818.76 5119
1550 DODD RD
SEC 26 TWP 21S RGE 30E
BEG 182.25 FT W OF SE COR
OF W 1/2 OF SE 1/4 OF SE
1/4 RUN E 182.25 FT N
377.4 FT W 176.21 FT S 0
DEG 55 MIN W TO BEG (LESS
RD)
********GARDEN LAKE ESTATES UNIT 2 ********
********PB 24 PG 74 ********
HENTECZ LAWENCE J JR & LYNN M $1,010.53 5120
3650 OAK VISTA LN
LOT 51
********GARDEN LAKE ESTATES UNIT 1 ********
********PB 19 PGS 14 & 15 ********
STITZ JON H & PART L $952.21 5121
1530 GLADIOLAS DRIVE
LOT 7
HARTSOCK ELAINE L $969.02 5122
1851 ASTER DR
LOT 45
HARPIN JAMES F & ELLEN R $920.23 5123
P O BOX 564
LOT 48
********HOWELL ESTATES REPLAT ********
********PB 18 PGS 47 + 48 ********
RAMON RENE & CATHERINE M $993.49 5124
1040 MANCHESTER CIR
LOT 27
MARTE MAMERTO & RAMONA $1,032.99 5125
1048 MANCHESTER CIR
LOT 31
RICHARDSON ZELPHA C $1,213.93 5126
1035 BRADFORD DR
LOT 98
********PELICAN BAY ********
********PB 26 PGS 21 & 22 ********
SMITH LINDA J $2,451.80 5127
3310 OLDE WHARF RUN
LOT 23
********HARBOUR RIDGE ********
********PB 26 PG 44 ********
QUTTAINAH ABDEL-RAHMAN & NAWAL $928.53 5128
2801 BUCCANEER DR
LOT 78
********GARDEN LAKE ESTATES UNIT 3 ********
********PB 26 PGS 71 & 72 ********
GLADIN LARRY E & JUDITH A $1,027.48 5129
1472 ASTER CT
LOT 31
********HYDE PARK ********
********PB 34 PGS 38 TO 40 ********
DE CORTE ALBERT J & CATHERINE $2,653.42 5130
1426 HYDE PARK DR
LOT 38
SHARER RALPH C & HOLLY L $1,302.83 5131
3147 ASH PARK LOOP
LOT 50
-----SEC 27 TWP 21 RNG 30-------
VEIGLE CHARLES M $2,585.37 5132
530 MARIGOLD RD
SEC 27 TWP 21S RGE 30E
S 845.92 FT OF E 273.9 FT OF
SW 1/4 OF NW 1/4 (LESS E 30 FT)
(4.73 AC)
********CEDAR RIDGE UNIT 3 ********
********PB 23 PG 30 ********
MILLS MELQUIDA M $1,176.43 5133
2333 NOTTINGDALE LANE
LOT 22
CEDAR RIDGE UNIT III
PB 23 PG 30
FONG JORGE L $1,246.44 5134
2045 HOUNDSLAKE DR
LOT 56
CEDAR RIDGE UNIT III
PB 23 PG 30
-----SEC 28 TWP 21 RNG 30-------
BERRY DONALD $62.09 5135
2644 LAKE HOWELL LANE
SEC 28 TWP 21S RGE 30E
W 495 FT OF E 989.95 FT OF
SE 1/4 OF NE 1/4 LYING S OF
LAKE HOWELL LANE
CARMEL BY THE LAKE CONDO ASSN $3,153.32 5136
INC
SEC 28 TWP 21S RGE 30E
BEG SE COR CARMEL BY THE LAKE
UNIT 3 RUN N 24 DEG 35 MIN 35 SEC
E 85 FT N 102.32 FT N 46 DEG
5 MIN 35 SEC E 65 FT N 5 DEG 23
MIN 4 SEC E 70.33 FT N 23 DEG
54 MIN 32 SEC W 125 FT N 4 DEG 51
MIN 55 SEC E 227.02 FT E TO C/L
HOWELL BRANCH CREEK SLY ALONG C/L
TO A PT S 82 DEG 40 MIN 50 SEC E
OF BEG N 82 DEG 40 MIN 50 SEC W
82.75 FT TO BEG
PARK AVENUE DEV CORP $275.20 5137
P O BOX 1508
SEC 28 TWP 21S RGE 30E
BEG 441.60 FT N 88 DEG 3 MIN 5
SEC E OF NW COR OF NE 1/4 OF NW
1/4 RUN N 88 DEG 3 MIN 5 SEC E

NAME-LEGAL DESCRIPTION — TAX COST

78 FT TO WLY R/W SR 436 SLY ALONG
WLY R/W 41.06 FT S 85 DEG 3 MIN
47 SEC W 89.16 FT N 1 DEG 56 MIN
55 SEC W 45 FT TO BEG
CARMEL DEVELOPMENT ASSOCIATES $6,179.25 5138
1500 E ROBINSON ST
SEC 28 TWP 21S RGE 30E
BEG SW COR LOT B LAKE HOWELL
SQUARE MEDICAL CENTER RUN N
88 DEG 4 MIN 42 SEC E 808.76
FT S 4 DEG 51 MIN 55 SEC W
66.90 FT N 76 DEG 30 MIN W
86 FT S 22 DEG 48 MIN 43 SEC
W 145.26 FT S 66 DEG 5 MIN
15 SEC W 122 FT S 23 DEG 54 MIN
25 SEC E 40.25 FT S 66 DEG
5 MIN 35 SEC W 30.5 FT S 75 DEG
30 MIN 34 SEC W 64.56 FT S
3 DEG 22 MIN 47 SEC W 196.72 FT
S 23 DEG 54 MIN 25 SEC E 70
FT N 66 DEG 5 MIN 35 SEC E 79.93
FT S 11 DEG 35 MIN 35 SEC W
46 FT S 78 DEG 24 MIN 25 SEC E
30.5 FT S 11 DEG 35 MIN 35
SEC W 21.2 FT S 78 DEG 24 MIN
25 SEC E 45 FT N 11 DEG 35
MIN 35 SEC E 30 FT S 78 DEG
24 MIN 25 SEC E 12.31 FT S
11 DEG 35 MIN 35 SEC E 27.31 FT
S 66 DEG 5 MIN 35 SEC W
94.11 FT SWLY ON CURVE 31.41 FT
S 23 DEG 54 MIN 25 SEC E
144.12 FT S 66 DEG 5 MIN 35 SEC
W 50 FT N 23 DEG 54 MIN 25
SEC W TO BEG
CARMEL DEVELOPMENT ASSOCIATES $1,103.37 5139
1500 E ROBINSON ST
SEC 28 TWP 21S RGE 30E
BEG 22.97 FT S 82 DEG 40 MIN
5 SEC E OF NE COR CARMEL BY THE
LAKE UNIT 4 RUN N 82 DEG 40
MIN 5 SEC W 22.97 FT S 7 DEG 51
MIN 17 SEC E 165.70 FT S
83 DEG 5 MIN 35 SEC W 160.45 FT
S 24 DEG 18 MIN 52 SEC W TO
ELY R/W SR 436 S 23 DEG 54 MIN
25 SEC E TO C/L HOWELL
BRANCH CREEK NLY ALONG HOWELL
BRANCH CREEK TO BEG
WILLIS LYNWOOD G ET-AL $1,188.94 5140
415 E MONROE ST
SEC 28 TWP 21S RGE 30E
S 66 FT OF N 166 FT OF W 175 FT OF
E 225 FT OF SW 1/4 OF SW 1/4
WEST PAUL W & ANNE M $1,549.94 5141
2612 TUSCARORA TRL
SEC 28 TWP 21S RGE 30E
S 90 FT OF N 180 FT OF W
220 FT OF SE 1/4 OF SW 1/4
FREEDOM INDUSTRIES INC $1,436.62 5142
304 RIDGE RD
SEC 28 TWP 21S RGE 30E
S 75 FT OF N 150 FT OF W
220 FT OF SE 1/4 OF SW 1/4
(LESS W 25 FT FOR RD)
FREEDOM INDUSTRIES INC $448.93 5143
304 RIDGE RD
SEC 28 TWP 21S RGE 30E
S 42 FT OF N 75 FT OF W 220 FT
OF SE 1/4 OF SW 1/4 (LESS W 25 FT
FOR RD)
CRANDALL GEORGE W $839.01 5144
2146 MARSHALL RD
SEC 28 TWP 21S RGE 30E
BEG NE COR OF S 378 OF NE
1/4 OF SE 1/4 RUN W 347.41
FT S 136.31 FT S 88 DEG 53
MIN 11 SEC E 346.93 FT N
146.03 FT TO BEG
DELCO OIL INC $5,134.81 5145
P O BOX 245
SEC 28 TWP 21S RGE 30E
BEG 1012.26 FT E & 65.51 FT
N OF S 1/4 COR RUN E 173.78 FT
N 33 DEG 14 MIN 15 SEC E
14.64 FT NWLY ALONG WLY R/W
SR 436 170 (M) FT W TO A PT
N OF BEG S TO BEG
********OPAL TERRACE ********
********PB 13 PG 38 ********
RUBY O O INV $6,051.09 5146
1120 SEMORAN BLVD S
LOTS 1 & 2 & N 16 FT OF LOT 3
RUBY O O INV $537.00 5147
1120 SEMORAN BLVD S
S 51 FT OF LOT 3 + N 32 FT
OF LOT 4
MACKEY LARRY N $270.51 5148
1150 LOUISIANA AVE
LOT 13 + N 11 FT OF LOT 12
MACKEY LARRY N $1,060.79 5149
1150 LOUISIANA AVE
LOT 14
********SOMMERICH HILLS 6TH ADD ********
********PB 14 PG 75 ********
SANDERSON JACQUELINE P $1,581.04 5150
2550 MODOC TRL
E 151 FT OF LOT 1 BLK B
HARDING DAVID C JR & WILLA J $1,940.48 5151
2586 TUSCALOOSA TRL
E 66 FT OF LOT 2 + W 34 FT
OF LOT 3 BLK C
********FOREST BROOK 2ND SEC ********
********PB 15 PG 31 ********
JUNG KARL W & SANDRA J $1,545.03 5152
511 BROOKSIDE CIR
LOT 125
********FOREST BROOK 4TH SEC ********
********PB 15 PG 34 ********
ROSE PATRICK M & NANCY C $1,446.31 5153
5171 WIDEFIELD RD
LOT 209
MAYNARD JOHN L TRUSTEE $58.95 5154
P O BOX DRAWER 1960
PT LOT 233 BEG NE COR RUN S
18 DEG 5 MIN 24 SEC E 172.45
FT S 75 DEG 20 MIN 18 SEC W
W 126.62 FT N 14 DEG 0 MIN
31.5 SEC W 7.8 FT N 73 DEG
54 MIN 35 SEC E 123.519 FT
TO BEG
STEWART HAROLD L JR & SANDRA L $1,209.67 5155
843 WOODSIDE RD
LOT 240
********FOREST BROOK 3RD SEC ********
********PB 15 PG 35 ********
PORTER THOMAS F & KATHLEEN A $1,107.66 5156
622 GREEN MEADOW AVE
LOT 325
********MARBEYA CLUB CONDO ********
********PB 24 PGS 56 TO 59 ********
JUSTICE LARRY R SR $89.54 5157
1151-C PASEO DEL SOL
UNIT 2 BLDG A
MARBEYA CLUB CONDOMINIUM
PB 24 PGS 56 TO 59
LANDORIN INC $465.29 5158
P O BOX 941569
UNIT 2 BLDG B
MARBEYA CLUB CONDOMINIUM
PB 24 PGS 56 TO 59
JEFFERSON THOMAS W & SUZANNE $465.29 5159
1328 HORSESHOE DR
UNIT 6 BLDG B
MARBEYA CLUB CONDOMINIUM
PB 24 PGS 56 TO 59
ROBINSON FRANK A & KIMBERLY L $485.29 5160
1157-D CALLE DEL NORTE
UNIT 12 BLDG B
MARBEYA CLUB CONDOMINIUM
PB 24 PGS 56 TO 59
GREEN GENE A $631.03 5161
1159-B CALLE DEL NORTE
UNIT 3 BLDG C
MARBEYA CLUB CONDOMINIUM
PB 24 PGS 56 TO 59
********BRANCH TREE ********
********PB 26 PG 50 ********
LEONARD JOHN F & BERYL L $1,527.42 5163
1217 SHARON PL
PT LOTS 13A & 13B DESC AS BEG
SE COR LOT 13B RUN N 66.47 FT N 70
DEG 6 MIN 35 SEC W 117.62 FT SLY
ON CURVE TO A PT N 53 DEG 58 MIN 12
SEC W OF BEG S 53 DEG 58 MIN 12
SEC E TO BEG
SCHOLPP CAROL D $1,269.87 5164
830 SADDLE RIDGE TRACE
LOT 204
SCHOLPP CAROL D $1,332.36 5165
830 SADDLE RIDGE TRACE
LOT 205
BERGSTROM JOHN O $1,630.20 5166
1921 SPRUCE CT
LOT 338
********ULTRA VISTA CONDO ********
********PB 26 PGS 61 TO 64 ********
GREENSPOON ALEX S TR ET AL $270.74 5167
ATTN ALEX GREENSPOON
COMMON AREA
-----SEC 33 TWP 21 RNG 30-------
SECURITY MGMT OF ORANGE INC $17,977.72 5168
2256 WINTER WOODS BLVD
SEC 33 TWP 21S RGE 30E
BEG SW COR OF SE 1/4 OF
NE 1/4 RUN N 150 FT E
432.66 FT ELY ON CURVE
68.94 FT N 68 DEG 26 MIN
20 SEC E 29.61 FT S 173.68
FT W 567.52 FT TO BEG
TOMPKINS FRANCES W $44.35 5169
2249 TANGERINE ST
SEC 33 TWP 21S RGE 30E
BEG INT S LI OF NE 1/4 & W R/W
SR 436 RUN NWLY ALONG R/W 12 FT
W 36 FT SELY PARA TO SR 436 12
FT E TO BEG
436 INV INC $1,561.69 5170
1500 FAIRBANKS AVE W
SEC 33 TWP 21S RGE 30E
E 1/2 OF W 1/2 OF S 1/2 OF
NE 1/4 OF NE 1/4 W OF ST
RD 436
********RIDGE HIGH 1ST ADD ********
********PB 11 PG 85 ********
ROY EFIGENIA $836.50 5171
1605 GREEN MEADOW LN
W 2 FT OF LOT 12 + ALL LOT
13 + E 1 FT OF LOT 14
BLK F
********RIDGE HIGH SUBD ********
********PB 11 PG 84 ********
LARSON DENNIS P & BARBARA A $1,433.07 5172
2141 LINDEN RD
LOTS 5 & 6 BLK B
MIZINA WILLIAM R & JUDITH A $409.62 5173
2141 RIDGE DR
E 25 FT OF LOT 12 + W 40
FT OF LOT 11 BLK C
********TEMPLE TERRACE ANNEX ********
********PB 8 PG 61 ********
WOOD ROBERT J JR & SUSAN L $456.44 5174
1931 CARRIGAN AVE
LOT 11 BLK F
ISENHOLER WILLIAM & BERNICE R $736.90 5175
P O BOX 606
LOT 7 BLK G
ROBERTSON THOMAS H III $814.73 5176
624 LANGHOLM DRIVE
LOT 20 BLK M
********TANGLEWOOD SEC 2 1ST ********
********REPLAT ********
********PB 18 PG 96 ********
SNYDER DAVID G & DOROTHY P & $462.30 5177
SISK HENRY L JULIA
LOT 5
********TANGLEWOOD REPLAT ********
********PB 8 PG 96 ********
HYLAND DAVID & CHRISTINA L $946.71 5178
HYLAND PATRICK F TCSQ
LOT 1 BLK 4
********CASA ALOMA ********
********PB 15 PG 7 ********
DAVIS ALLYSON M $1,117.36 5179
2611 VERDE LN
LOT 29
DOLNEY ALBIN D & RACHEL L $1,124.66 5180
1315 MONTE LN
LOT 60
CHALUISAN LUIS R & ANA C $1,097.77 5181
1332 MONTE LN
LOT 66
LASACK DOROTHY M $1,086.76 5182
C/O JOHN WOSOJA
LOT 121
********WINTER WOODS UNIT 01 ********
********PB 15 PG 15 ********
JOHNSTON GEORGE A & $1,117.99 5183
WALZ CAROL & MARK
LOT 47 BLK A

NAME-LEGAL DESCRIPTION — TAX COST

WINTER WOODS UNIT 1
PB 15 PG 15
********WINTER WOODS UNIT 03 ********
********PB 15 PG 57 ********
NOVOTNY JAMES A & DIXIE M $1,377.46 5184
1433 NOTTINGHAM DR
LOT 48 BLK M
WINTER WOODS UNIT 3
PB 15 PG 57
AND
33-21-30-300-C258-0000
BEG NW COR LOT 48 BLK M
WINTER WOODS UNIT 3 RUN S
75 FT W 4 FT N 75.01 FT E 3
FT TO BEG
********WINTER WOODS UNIT 04 ********
********PB 16 PG 18 ********
BURNELL RICHARD A & BRENDA E $1,347.74 5185
2254 POINCIANA RD
LOT 9 BLK G
WINTER WOODS UNIT 4
PB 16 PG 18
CLAUSEN LELAND E + $1,328.10 5186
MARLENE A
LOT 12 BLK G
WINTER WOODS UNIT 4
PB 16 PG 18
********WINTER GREEN ********
********PB 24 PGS 60 & 61 ********
BEE WADE $733.54 5187
1502 WINTER GREEN BLVD
LOT 102 BLK A
PIPER WILLIAM A L $733.54 5188
1509 WINTER GREEN BLVD
LOT 104 BLK A
PANGBORN JEAN E %C/O $831.54 5189
FRANKLIN WILLIAM J & MARGARET
LOT 401 BLK C
********CEDARWOOD VILLAGE NO. 1 ********
********ORB 1306 PG 483 ********
HELTON GARY & PAMELA M $1,139.13 5190
320 EIGHTH AVE
UNIT 2497 BLDG 3
CEDARWOOD VILLAGE NO. 1
ORB 1306 PG 483
MAYO MARTIN P $1,122.36 5191
2475 TAHOE CIR
UNIT 2475 BLDG 4
CEDARWOOD VILLAGE NO. 1
ORB 1306 PG 483
GREEN MICHELE F $1,139.13 5192
1511 DRUID RD
UNIT 2412 BLDG 8
CEDARWOOD VILLAGE NO. 1
ORB 1306 PG 483
LATINO LOUIS J JR $1,139.13 5193
21-A HERITAGE DR
UNIT 2454 BLDG 9
CEDARWOOD VILLAGE NO. 1
ORB 1306 PG 483
STRIPLING BARRY J & $633.04 5194
STRIPLING L H & THRASA J
UNIT 2420 BLDG 12
CEDARWOOD VILLAGE NO. 1
ORB 1306 PG 483
SALAS JOHN J $616.24
2393 SUN VALLEY CIR 5195
UNIT 2393 BLDG 17
CEDARWOOD VILLAGE NO. 1
ORB 1306 PG 483
********CAMPUS CARWASH CENTER CORP ********
********PB 38 PG 13 ********
MR BUBBLES INC $5,135.67 5196
1294 CONGRESS AVE
LOT 2
-----SEC 34 TWP 21 RNG 30-------
KANTOR JOSEPH J $2,304.71 5197
2919 GREENCASTLE BLVD
SEC 34 TWP 21S RGE 30E
FROM W 1/4 COR RUN N 87 DEG 44
MIN 23 SEC E 104.43 FT S 23 DEG 54
MIN 25 SEC E 253.58 FT N 87 DEG 44
MIN 23 SEC E 150 TO POB RUN N 87
DEG 44 MIN 23 SEC E 185.57 FT S 2
DEG 30 MIN 17 SEC E 174.51 FT S 87
DEG 29 MIN 43 SEC W 120.81 FT N 22
DEG 46 MIN 51 SEC W 186.88 FT TO
BEG
KANTOR JOSEPH J $3,330.47 5198
2915 GREENCASTLE BLVD
SEC 34 TWP 21S RGE 30E
BEG 104.43 FT N 87 DEG 44 MIN 23
SEC E & 253.58 FT S 23 DEG 54 MIN
25 SEC E OF W 1/4 COR RUN N 87
DEG 44 MIN 23 SEC E 150 FT S 22 DEG
46 MIN 51 SEC E 186.88 FT S
29 MIN 41 SEC E 145.78 FT N 23 DEG
54 MIN 25 SEC W 189 FT TO BEG
********SLOVAN VILLAGE ********
********PB 8 PG 15 ********
MARR MARGARET A $1,511.10 5199
4800 OLD OAK TREE CT
N 85 FT OF W 110 FT OF LOT
13 BLK C
RUBINO NICHOLAS J & CAROL A $1,560.65 5200
521 LIGHTNING TRL
W 110 FT OF LOT 15 BLK C
WHITEHEAD CANDACE G $1,258.79 5201
2513 HOLLY RD
E 1/2 OF LOT 16 BLK D
********EASTBROOK SUBD UNIT NO 06 ********
********2ND REPLAT ********
********PB 14 PG 12 ********
CHURCH HELEN L $775.84 5202
1740 PURITAN AVE
LOT 4 BLK B
EASTBROOK SUBD UNIT 6
2ND REPLAT
PB 14 PG 12
********EASTBROOK SUBD UNIT NO 06 ********
********PB 12 PG 89 ********
DEAL SONDRA P & WILLIAM $809.77 5203
3420 BOUGAINVILLEA DR
LOT 14 BLK 10
EASTBROOK SUBD UNIT NO 6
PB 12 PG 89
MC LOUGHLIN CHRISTOPHER $865.65 5204
1630 PERUVIAN LN
LOT 19 BLK 13
EASTBROOK SUBD UNIT 6
PB 12 PG 89
YEARICK WILLIAM H III & ANN P $409.37 5205
1700 PERUVIAN LANE
LOT 20 BLK 13
EASTBROOK SUBD UNIT NO 6
PB 12 PG 89
PITT JERI A $469.26 5206
1439 PERUVIAN LN
LOT 5 BLK 14
EASTBROOK SUBD UNIT NO 6
PB 12 PG 89
CHAPLES MARY JO $882.92 5207
1491 CLEMATIS LN
LOT 9 BLK 15
EASTBROOK SUBD UNIT 6
PB 12 PG 89
WICKS BEVERLY $1,229.60 5208
1705 BRAZILIAN LN
LOT 16 BLK 15
EASTBROOK SUBD UNIT NO 6
PB 12 PG 89
BAULDRY WILLIAM D & MELISSA K $646.61 5209
3329 AUSTRALIAN CIR
LOT 19 BLK 18
EASTBROOK SUBD UNIT 6
PB 12 PG 89
********EASTBROOK SUBD UNIT NO 03 ********
********PB 12 PG 60 ********
MOON DONALD A & BARBARA A $136.17 5210
3431 SEAGRAPE DR
LOT 38 BLK 1 (LESS PART IN
ORANGE CO)
EASTBROOK SUBD UNIT 3
PB 12 PG 60
********EASTBROOK SUBD UNIT NO 05 ********
********PB 12 PGS 80 + 81 ********
STROUD JULIA W $519.48 5211
1026 CHILEAN LANE
LOT 21 BLK 12
EASTBROOK SUBD UNIT NO 5
PB 12 PG 80
********EASTBROOK SUBD UNIT NO 10 ********
********PB 14 PG 73 ********
GEOTZ LUDWIG JR $4,568.18 5212
4938 TANGERINE AVE
LOTS 1 & 2 (LESS RD)
BLK B
********EASTBROOK SUBD UNIT NO 12 ********
********PB 14 PG 82 ********
TORMEY KEVIN & COLEEN M $883.05 5213
3422 BOWMAN DR
LOT 1 BLK B
EASTBROOK SUBD UNIT 12
PB 14 PG 82
********EASTBROOK SUBD UNIT NO 13 ********
********PB 14 PG 89 ********
RIVERA MARIA $836.50 5214
1951 CONIFER CT
LOT 5 BLK 8
EASTBROOK SUBD UNIT 13
PB 14 PG 89
********EASTBROOK SUBD UNIT NO 14 ********
********PB 14 PG 93 ********
RUBUTSKY GEORGE J & $958.35 5215
LORRAINE L
LOT 6 BLK B
EASTBROOK UNIT 14
PB 14 PG 93
********EASTBROOK SUBD UNIT NO 15 ********
********PB 15 PG 3 ********
LOCKE ALFRED C JR + $948.84 5216
MABEL S
LOT 10 BLK C
EASTBROOK SUBD UNIT 15
PB 15 PG 3
********HOWELL BRANCH WOODS ********
********PB 19 PGS 11 + 12 ********
CABAN PEDRO R & LISSETTE M $1,047.33 5217
3113 NICHOLSON DR
LOT 4
SIMANTON DEXTER A & SUSAN K $1,291.03 5218
3032 NICHOLSON DR
LOT 44
********WINDWARD SQUARE SEC 1 ********
********PB 19 PG 86 ********
MC LAREN JOHN D III & MYRLA M $562.09 5219
2446 HARBOUR WAY
LOT 64
********WRENWOOD UNIT 3 2ND ADD ********
********PB 21 PGS 22 & 23 ********
MILLAVES ALFREDO & BLANCA $938.17 5220
7027 HAMMOCK WAY
LOT 345
WAGNER JOEL D & KATHY F $1,000.98 5221
7037 HAMMOCK WAY
LOT 349
LA PELLA REBECCA M $1,559.67 5222
1428 RIDGE DR N
LOT 355
********VILLAS OF CASSELBERRY PHASE 2 ********
********PB 25 PG 19 TO 21 ********
FOUT BETTY E $1,254.16 5223
3163 GREENWOOD ST
LOT 106
********VILLAS OF CASSELBERRY PHASE 4 ********
********PB 42 PGS 46 TO 48 ********
HARRIS MITZI $136.19 5224
1847 BACHMAN WAY
LOT 138
VILLAS OF CASSELBERRY PH 4
PB 42 PGS 46 TO 48
********WRENWOOD HEIGHTS UNIT 2 ********
********PB 18 PGS 77 + 78 ********
BAKER ROBERT JR & $828.10 5225
LEWIS ELIJAH & NELLIE M JTS
LOT 366
-----SEC 35 TWP 21 RNG 30-------
ROBERTS DAVID & CHARLOTTE $2,966.22 5226
1521 DODD RD
SEC 35 TWP 21S RGE 30E
N 200 FT OF W 150 FT OF E
1/2 OF NE 1/4 OF NE 1/4
KEEN ALLAN E & GODWIN LARRY $135.78 5227
1031 W MORSE BLVD STE 310
SEC 35 TWP 21S RGE 30E
N 1/4 OF SW 1/4 OF NE 1/4
LYING ELY OF HOWELL BRANCH RD &
SLY OF FOX KNOLL PLACE
THORNTON DWIGHT E & ALICIA P $735.18 5228
4595 HOWELL BRANCH RD
SEC 35 TWP 21S RGE 30E
W 150 FT OF NW 1/4 OF NE
1/4 OF NW 1/4 (LESS N 353.7
FT & RD)
********SUBURBAN HOMES ********
********PB 5 PGS 60 + 61 ********
LAMPE DORCELLA L $587.93 5229
5058 N SEMINOLE AVE
LOTS 18 19 + 20 BLK 13

NAME-LEGAL DESCRIPTION — TAX COST

BANKS OLGA M $191.96 5230
5036 N. ORANGE AVE
N 25 FT OF LOT 17 & ALL LOT
18 BLK 19
NIGHTINGALE RAYMOND D & $316.96 5231
LORRAINE M
LOT 12 + S 11 FT OF LOT 11
BLK 21
MC KENZIE THOMAS C & BARBARA $763.84 5232
5206 ORANGE AVE
LOT 13 BLK 22
YOUNG JANET S $600.17 5233
STEIN JAMES S
LOT 17 + S 1/2 OF LOT 16
BLK 22
JERVEY JOHN P TRUSTEE $756.97 5234
4985 PALM AVE
LOT 20 BLK 22
KANE HELEN K & $1,062.01 5235
KANE RICHARD J TCSQ
LOTS 18 + 19 BLK 28
********SUBURBAN HOMES SEC 2 ********
********PB 5 PG 92 ********
ANDERSON LAURIE C $642.42 5236
P O BOX 5103
LOT 4 BLK 30
********WOODCREST UNIT 02 ********
********PB 15 PG 72 ********
WEINMANN HANS R & DOLORES J $721.31 5238
7324 BLUE JACKET PL
LOT 14
WOODCREST UNIT 2
PB 15 PG 72
********WOODCREST UNIT 5 ********
********PB 17 PGS 35 + 36 + ********
********PB 18 PG 31 ********
HOZIAN DEAN J & CHRISTINE J $694.00 5239
7530 DOCKSIDE ST
LOT 197
********WOODCREST UNIT 7 ********
********PB 23 PG 44 ********
BAKER FLOYD R & NANCY D $962.78 5240
7455 GRAND COURT
ALL LOT 4 & PT OF LOT 5 DESC
AS BEG NE COR RUN S 14 DEG
21 MIN 8 SEC E 26.04 FT N 88 DEG
26 MIN 28 SEC W 106.81 FT
N 88 DEG 8 MIN 43 SEC E 68.11 FT
N 69 DEG 48 MIN 52 SEC E
35.98 FT TO BEG
********OAKCREST ********
********PB 23 PGS 67 & 68 ********
MILLERIO JORGE & ANNA O $18.59 5241
7705 SILVER PL
LOT 23 BLK E
********GARDEN GROVE ********
********PB 31 PGS 25 & 26 ********
TORRES IRMA $857.85 5243
5633 GARDEN GROVE CIR
LOT 42
-----SEC 36 TWP 21 RNG 30-------
ASHTON INC $2,118.72 5244
P O BOX 180292
SEC 36 TWP 21S RGE 30E
SW 1/4 OF NE 1/4 SE OF RR (LESS
W 203 FT & BEG 3594.21 FT E
& 21.91 FT N OF W 1/4 COR RUN
N 163.21 FT E 25 FT N 51 DEG
18 MIN 50 SEC E 135.61 FT E
162.52 FT S 197.86 FT S 44 DEG
27 MIN 31 SEC W 36.59 FT W
70.31 FT WLY & SLY ON CURVE
231.31 FT TO BEG & RD)
B & C HOLDING CORP OF ORLANDO $1,986.87 5245
P O BOX 940051
SEC 36 TWP 21S RGE 30E
BEG 3594.21 FT E & 21.91 FT N OF
W 1/4 COR RUN N 163.21 FT E 25 FT
N 51 DEG 18 MIN 50 SEC E 94.26
FT E 31.89 FT S 203.67 FT SLY ON
CURVE 130.33 FT TO BEG (1.56 AC)
WALTERS J HUXLEY & BETTY S $7,276.12 5246
11075 HIGH TECH AVE #200
SEC 36 TWP 21S RGE 30E
BEG 50 FT W & 487.45 FT S OF NE COR
OF SW 1/4 OF NE 1/4 RUN W 341.55 FT
N 163.57 FT N 63 DEG 47 MIN 27 SEC
E 376.31 FT N 71 DEG 37 MIN 38 SEC
E 482.03 FT S 66 DEG 55 MIN 20 SEC
E 427.35 FT S 44 DEG 51 MIN 56 SEC
E 512.80 FT E 431.53 FT N 65 FT TO
BEG (LESS RD)
LAKE BURKETT LTD $24.44 5247
1369 W MORSE BLVD
SEC 36 TWP 21S RGE 30E
W 1/2 OF E 1/2 OF NW 1/4
OF SE 1/4 (LESS RD & TRINITY BAY
PH 2)
********ALOMA PARK ********
********PB 30 PGS 41 & 44 ********
MACERIO-LINDSTROM ANITA E $1,132.33 5248
OCAMPO RANCH
LOT 48
PARKVIEW CORP $2,161.42 5249
P O BOX 639
LOT 85
O'HARA MARA M TRUSTEE $1,777.85 5250
4003 ALOMA AVE
LOT 88 (LESS BEG SE COR RUN W
214 FT N 158.35 FT NELY ON SLY
R/W ST RD 426 353.20 FT S 26 DEG
12 MIN 25 SEC E 17.20 FT SELY
ON CURVE 76.64 FT S 63 DEG 53 MIN
00 SEC W 104.73 FT S 170 FT TO BEG)
********TRINITY BAY ********
********PB 30 PGS 45 TO 46 ********
HILL GEOFFREY H & IVY C $927.20 5251
8836 ANSON WAY
LOT 29
SCOTT DAVID L & LYNN D $1,093.81 5252
8820 ADMIRAL PT
LOT 35
********BEAR CREEK ********
********PB 31 PGS 54 & 55 ********
KONTODIANNIS PANTELIS $1,644.36 5253
4849 CREEKVIEW LN
LOT 21
GLASSCO VERNON L & MOZELLE $2,077.12 5254
2670 CREEKVIEW CIR
LOT 33
********BEAR GULLY POINTE ********
********PB 44 PGS 7 TO 9 ********
PHILPOT SCOTT L & ROBIN L TR $1,366.92 5255
3010 KINSLEY PL
LOT 13
SUNCOAST HOMES OF CENTRAL FLA $1,589.60 5256
P O BOX 720241
LOT 33
VON KAMECKE PHILIP & LISA L $1,589.60 5257
2205 MAPLETON CT
LOT 41
CHRISTOPHER WREN INC $1,589.60 5258
3231 CURRY FORD RD
LOT 51
-----SEC 03 TWP 21 RNG 31-------
EVANS DAVID & GENEVIEVE L $529.49 5259
P O BOX 1796
SEC 03 TWP 21S RGE 31E
W 1/2 OF N 372.05 FT OF E 1/2
OF NE 1/4 (LESS N 25 FT FOR RD)
(5.19 AC)
LLOYD BLANCHE A $360.40 5260
P O BOX 940882
SEC 03 TWP 21S RGE 31E
N 1/2 OF NE 1/4 OF SW 1/4
OF NW 1/4 (LESS N 30 FT)
HILL SUMNER W & GLADYS F $194.22
RT 2 BOX 168 5261
SEC 03 TWP 21S RGE 31E
N 30 FT OF NE 1/4 OF NE
1/4 OF SW 1/4 OF NW 1/4
ROWELL CHARLES E JR $1,626.47 5262
618 FLA AVE
SEC 03 TWP 21S RGE 31E
E 1/2 OF W 1/2 OF N 1/2 OF NE 1/4
OF SE 1/4 (LESS N 35 FT FOR RD)
(4.73 AC)
********TWIN OAKS PARTIAL REPLAT ********
********PB 44 PG 80 ********
BRISKEY JOHN T $813.31 5263
P O BOX 3692
LOT 38
BRISKEY JOHN T $813.31 5264
P O BOX 3692
LOT 39
BRISKEY JOHN T $813.31 5265
P O BOX 3692
LOT 40
BRISKEY JOHN T $813.31 5266
P O BOX 3692
LOT 41
WASSER RONALD S & CHERYL P $813.31 5267
1265 TWIN OAKS CIR
LOT 43
FELICIANO LOUIS R & IRMA J $813.31 5268
851 HWY 434 E #160
LOT 46
********TWIN OAKS ********
********PB 18 PGS 55 + 56 ********
BRISKEY JOHN T $703.68 5269
P O BOX 3692
LOT 2 BLK A
BRISKEY JOHN T $703.68 5270
P O BOX 3692
LOT 3 BLK A
BRISKEY JOHN T $703.68 5271
P O BOX 3692
LOT 4 BLK A
BRISKEY JOHN T $703.68 5272
P O BOX 3692
LOT 5 BLK A
BRISKEY JOHN T $703.68 5273
P O BOX 3692
LOT 7 BLK A
HALL BRETT R & CARLA C $703.68 5274
1565 TWINS OAKS CIR
LOT 9 BLK A
BRISKEY JOHN T $703.68 5275
P O BOX 3692
LOT 12 BLK A
BRISKEY JOHN T $703.68 5276
P O BOX 3692
LOT 14 BLK A
MASTER PLAN HOMES INC $703.68 5277
1061 MAITLAND
LOT 15 BLK A
MASTER PLAN HOMES INC $703.68 5278
1061 MAITLAND
LOT 16 BLK A
BRISKEY JOHN T $813.31 5279
P O BOX 3692
LOT 29 BLK A
BRISKEY JOHN T $813.31 5280
P O BOX 3692
LOT 35 BLK A
NEWON CORP $532.69 5281
P O BOX 1766
LOT 2 BLK B
BRISKEY JOHN T $532.69 5282
P O BOX 3692
LOT 3 BLK B
BRISKEY JOHN T $532.69 5283
P O BOX 3692
LOT 4 BLK B
BRISKEY JOHN T $703.68 5284
P O BOX 3692
LOT 1 BLK C
BRISKEY JOHN T $703.68 5285
P O BOX 3692
LOT 4 BLK C
BRISKEY JOHN T $703.68 5286
P O BOX 3692
LOT 13 BLK C
BRISKEY JOHN T $703.68 5287
P O BOX 3692
LOT 17 BLK C
BRISKEY JOHN T $703.68 5288
P O BOX 3692
LOT 1 BLK D
BRISKEY JOHN T $703.68 5289
P O BOX 3692
LOT 2 BLK D
BRISKEY JOHN T $703.68 5290
P O BOX 3692
LOT 3 BLK D
BRISKEY JOHN T $703.68 5291
P O BOX 3692
LOT 4 BLK D
BRISKEY JOHN T $703.68 5292
P O BOX 3692
LOT 5 BLK D
BRISKEY JOHN T $703.68 5293
P O BOX 3692
LOT 6 BLK D
BRISKEY JOHN T $703.68 5294
P O BOX 3692
LOT 10 BLK D
-----SEC 04 TWP 21 RNG 31-------
BATTLE RIDGE COMPANIES OF FLA $3,375.06

NAME-LEGAL DESCRIPTION — TAX COST

INC 4221 MAINE AVE 5295
SEC 04 TWP 21S RGE 31E
W 1/2 (LESS W 1699.03 FT & RY)
BATTLE RIDGE CO OF FLA INC $1,603.39 5296
4221 MAINE AVE
SEC 04 TWP 21S RGE 31E
W 1699.03 FT OF N 1/2 (LESS
S 35 FT OF W 1355.9 FT &
RD DESC IN ORB 2273 PG 1249)
CLARK CHARLES W & LINDA D $207.16 5297
CO-TRUSTEES
SEC 04 TWP 21S RGE 31E
S 441.40 FT OF W 1/2 OF SW 1/4
(LESS W 875 FT & EXPRESSWAY)
DA SILVA JOAQUIM D & MALAGUIAN $74.93 5298
JOHN M & JENNIFER J ET-AL
SEC 04 TWP 21S RGE 31E
ELY 100 FT OF WLY 200 FT OF W 1/2
OF SW 1/4 S OF SR 419 (LESS
SLY 1600.40 FT & EXPRESSWAY)
WILSON MAGDALENA GUARDIAN $445.69 5299
621 PEARL RD
SEC 04 TWP 21S RGE 31E
E 1/2 OF NW 1/4 OF NW 1/4
OF SE 1/4 (LESS RD + RY
R/W)
BATTLE RIDGE COMPANIES OF FLA $1,761.37 5300
INC 4221 MAINE AVE
SEC 04 TWP 21S RGE 31E
N 1/2 OF NE 1/4 OF NE 1/4
OF SE 1/4 (LESS N 25 FT OF
E 25 FT) & E 1/2 OF NW 1/4
OF NE 1/4 OF SE 1/4
LANG TERRY S & CATHY D $46.06 5301
2222 SUNNYVIEW DR
SEC 04 TWP 21S RGE 31E
E 210 FT OF N 197.26 FT OF
SW 1/4 OF SE 1/4 (RY)
BATTLE RIDGE COMPANIES OF FLA $790.45 5302
INC 4221 MAINE AVE
SEC 04 TWP 21S RGE 31E
ABANDONED RR IN SEC (LESS W
1699.03 FT)
SCHAEFFER WILLIAM $91.67 5303
4124 FOREST AVE
SEC 04 TWP 21S RGE 31E
NLY 282.80 FT OF SLY 481.40 FT OF
ELY 225 FT OF WLY 450 FT OF W 1/2
OF SW 1/4
********CASSA-VILLA HEIGHTS ********
********PB 10 PG 97 ********
GROTE HENRY J & JACQUELYN S $494.02 5304
2665 RICHMOND AVE
LOT 1 BLK 1
********MC KINLEYS MILL ********
********PB 40 PGS 86 TO 88 ********
THOMPSON MICHAEL L & KELLY E $2,466.17 5305
1062 ABBOTSFORD CT
LOT 79
GILL JOSEPH M & NANCY W $3,298.60 5306
1046 ABBOTSFORD CT
LOT 81
CHRISTIE WILLIAM E JR & $2,606.05 5307
PATRICIA J
LOT 90
-----SEC 06 TWP 21 RNG 31-------
********CASA PARK VILLAS PH 2 ********
********PB 30 PGS 97 & 98 ********
ELDER CARON H JR $64.14 5308
P C BOX 540869
LOT 5 BLK 40
TULETT MARY LOU $361.14 5309
1460 CASA PARK CIR
LOT 6 BLK 45
-----SEC 07 TWP 21 RNG 31-------
********EDGEWOOD UNIT 1 ********
********PB 20 PGS 56 & 57 ********
MORRISSETTE LAWRENCE A & APRIL $879.62 5310
909 CYPRESS WOOD LANE
LOT 16
********COUNTRY CLUB VILLAGE UNIT 1 ********
********PB 22 PG 4-6 ********
CASSIDY LYNDA L $1,865.84 5311
9430 MOHRS COVE LN
LOT 15
********COUNTRY CLUB VILLAGE UNIT 2 ********
********PB 23 PGS 78-83 ********
SHURM WILLIAM H & DEBRA J $1,257.95 5312
1198 WINGED FOOT CIR WEST
LOT 61
SHAW CLARA B & $1,865.62 5313
MC LARTY VELMA C
LOT 123
********TUSCANY PLACE PHASE 1 ********
********ORB 1261 PG 1833 ********
DIMUZIO EDMOND E SR & $1,013.80 5314
DIMUZIO EDMOND E JR
UNIT 160 BLDG 16
********EDGEWOOD TENNIS VILLAS ********
********PB 24 PG 33 35 ********
HARVEY JEAN N $833.25 5315
1455 RING CT
LOT 218
********GEORGETOWNE UNIT 1 ********
********PB 37 PGS 1 TO 5 ********
POGGI JOSEPH & CAMILLE B $1,596.60 5316
712 BARRINGTON CIR
LOT 18
LAPHAM WINFIELD H & LOYSE F $1,579.67 5317
700 ANDOVER CIR
LOT 82
********BENTLEY GREEN UNIT 1 ********
********PB 41 PGS 42 TO 45 ********
BRYANT DIANE $1,029.54 5318
413 DRIFTWOOD AVE
LOT 10
********CHELSEA PARC AT TUSCAWILLA ********
********PH 2 ********
********PB 46 PGS 64 & 65 ********
CHELSEA PARC AT TUSCAWILLA LTD $73.38 5319
2611 TECHNOLOGY DR STE 207
LOT 24
CHELSEA PARC AT TUSCAWILLA PH 2
PB 46 PGS 64 & 65
CHELSEA PARC AT TUSCAWILLA LTD $73.38 5320
2611 TECHNOLOGY DR STE 207
LOT 25
CHELSEA PARC AT TUSCAWILLA PH 2
PB 46 PGS 64 & 65
CHELSEA PARC AT TUSCAWILLA LTD $73.38 5321
2611 TECHNOLOGY DR STE 207
LOT 26
CHELSEA PARC AT TUSCAWILLA PH 2
PB 46 PGS 64 & 65
CHELSEA PARC AT TUSCAWILLA LTD $73.38 5322
2611 TECHNOLOGY DR STE 207
LOT 27
CHELSEA PARC AT TUSCAWILLA PH 2
PB 46 PGS 64 & 65
CHELSEA PARC AT TUSCAWILLA LTD $73.38 5323
2611 TECHNOLOGY DR STE 207
LOT 28
CHELSEA PARC AT TUSCAWILLA PH 2
PB 46 PGS 64 & 65
CHELSEA PARC AT TUSCAWILLA LTD $73.38 5324
2611 TECHNOLOGY DR STE 207
LOT 29
CHELSEA PARC AT TUSCAWILLA PH 2
PB 46 PGS 64 & 65
CHELSEA PARC AT TUSCAWILLA LTD $73.38 5325
2611 TECHNOLOGY DR STE 207
LOT 30
CHELSEA PARC AT TUSCAWILLA PH 2
PB 46 PGS 64 & 65
CHELSEA PARC AT TUSCAWILLA LTD $73.38 5326
2611 TECHNOLOGY DR STE 207
LOT 31
CHELSEA PARC AT TUSCAWILLA PH 2
PB 46 PGS 64 & 65
CHELSEA PARC AT TUSCAWILLA LTD $73.38 5327
2611 TECHNOLOGY DR STE 207
LOT 32
CHELSEA PARC AT TUSCAWILLA PH 2
PB 46 PGS 64 & 65
CHELSEA PARC AT TUSCAWILLA LTD $73.38 5328
2611 TECHNOLOGY DR STE 207
LOT 33
CHELSEA PARC AT TUSCAWILLA PH 2
PB 46 PGS 64 & 65
CHELSEA PARC AT TUSCAWILLA LTD $73.38 5329
2611 TECHNOLOGY DR STE 207
LOT 34
CHELSEA PARC AT TUSCAWILLA PH 2
PB 46 PGS 64 & 65
CHELSEA PARC AT TUSCAWILLA LTD $73.38 5330
2611 TECHNOLOGY DR STE 207
LOT 35
CHELSEA PARC AT TUSCAWILLA PH 2
PB 46 PGS 64 & 65
CHELSEA PARC AT TUSCAWILLA LTD $73.38 5331
2611 TECHNOLOGY DR STE 207
LOT 36
CHELSEA PARC AT TUSCAWILLA PH 2
PB 46 PGS 64 & 65
CHELSEA PARC AT TUSCAWILLA LTD $73.38 5332
2611 TECHNOLOGY DR STE 207
LOT 37
CHELSEA PARC AT TUSCAWILLA PH 2
PB 46 PGS 64 & 65
CHELSEA PARC AT TUSCAWILLA LTD $73.38 5333
2611 TECHNOLOGY DR STE 207
LOT 39
CHELSEA PARC AT TUSCAWILLA PH 2
PB 46 PGS 64 & 65
CHELSEA PARC AT TUSCAWILLA LTD $73.38 5334
2611 TECHNOLOGY DR STE 207
LOT 40
CHELSEA PARC AT TUSCAWILLA PH 2
PB 46 PGS 64 & 65
CHELSEA PARC AT TUSCAWILLA LTD $73.38 5335
2611 TECHNOLOGY DR STE 207
LOT 42
CHELSEA PARC AT TUSCAWILLA PH 2
PB 46 PGS 64 & 65
CHELSEA PARC AT TUSCAWILLA LTD $73.38 5336
2611 TECHNOLOGY DR STE 207
LOT 43
CHELSEA PARC AT TUSCAWILLA PH 2
PB 46 PGS 64 & 65
CHELSEA PARC AT TUSCAWILLA LTD $73.38
2611 TECHNOLOGY DR STE 207 5337
LOT 45
CHELSEA PARC AT TUSCAWILLA PH 2
PB 46 PGS 64 & 65
CHELSEA PARC AT TUSCAWILLA LTD $73.38 5338
2611 TECHNOLOGY DR STE 207
LOT 47
CHELSEA PARC AT TUSCAWILLA PH 2
PB 46 PGS 64 & 65
CHELSEA PARC AT TUSCAWILLA LTD $73.38 5339
2611 TECHNOLOGY DR STE 207
LOT 48
CHELSEA PARC AT TUSCAWILLA PH 2
PB 46 PGS 64 & 65
CHELSEA PARC AT TUSCAWILLA LTD $73.38 5340
2611 TECHNOLOGY DR STE 207
LOT 49
CHELSEA PARC AT TUSCAWILLA PH 2
PB 46 PGS 64 & 65
CHELSEA PARC AT TUSCAWILLA LTD $73.38 5341
2611 TECHNOLOGY DR STE 207
LOT 50
CHELSEA PARC AT TUSCAWILLA PH 2
PB 46 PGS 64 & 65
CHELSEA PARC AT TUSCAWILLA LTD $73.38 5342
2611 TECHNOLOGY DR STE 207
LOT 51
CHELSEA PARC AT TUSCAWILLA PH 2
PB 46 PGS 64 & 65
CHELSEA PARC AT TUSCAWILLA LTD $73.38 5343
2611 TECHNOLOGY DR STE 207
LOT 54
CHELSEA PARC AT TUSCAWILLA PH 2
PB 46 PGS 64 & 65
CHELSEA PARC AT TUSCAWILLA LTD $73.38 5344
2611 TECHNOLOGY DR STE 207
LOT 55
CHELSEA PARC AT TUSCAWILLA PH 2
PB 46 PGS 64 & 65
CHELSEA PARC AT TUSCAWILLA LTD $73.38 5345
2611 TECHNOLOGY DR STE 207
LOT 56
CHELSEA PARC AT TUSCAWILLA PH 2
PB 46 PGS 64 & 65
CHELSEA PARC AT TUSCAWILLA LTD $73.38 5346
2611 TECHNOLOGY DR STE 207
LOT 57
CHELSEA PARC AT TUSCAWILLA PH 2
PB 46 PGS 64 & 65
CHELSEA PARC AT TUSCAWILLA LTD $73.38 5347
2611 TECHNOLOGY DR STE 207
LOT 58
CHELSEA PARC AT TUSCAWILLA PH 2
PB 46 PGS 64 & 65
********TUSCAWILLA UNIT 03 ********
********PB 23 PGS 25-28 ********
STORY SHAWN M TRUSTEE & $2,311.56 5348
TANOUS PETER
LOT 32

NAME-LEGAL DESCRIPTION TAX-COST

TUSCAWILLA UNIT 8
PB 23 PGS 25-28
********CASA PARK VILLAS PH 1 ********
********PB 29 PGS 34 & 35 ********
WALTER ROY L & BILLIETTE J $869.70 5349
23734 PLUMBROOKE DRIVE
LOT 1 BLK 2
JONES ROBERT L & BRENDA $869.70 5350
24355 N CAROLINA
LOT 8 BLK 2
DOMBROWSKI MARY E O $389.65 5351
604 CASA PARK CIRCLE CT B
LOT 3 BLK 4
GUSTAVEL JOAN M $925.70 5352
1059 WHISPERING POINT
LOT 5 BLK 21
GUSTAVEL JOAN M $868.70 5353
1059 WHISPERING POINT
LOT 1 BLK 24
GUSTAVEL JOAN M $925.70 5354
1059 WHISPERING POINT
LOT 3 BLK 24
********CHELSEA PARC AT TUSCAWILLA ********
********PB 45 PGS 82 & 83 ********
CHELSEA PARC AT TUSCAWILLA $595.95 5355
2611 TECHNOLOGY DR STE 207
LOT 1
CHELSEA PARC AT TUSCAWILLA PH 1
PB 45 PGS 82 & 83
CHELSEA PARC AT TUSCAWILLA $595.95 5356
2611 TECHNOLOGY DR STE 207
LOT 2
CHELSEA PARC AT TUSCAWILLA PH 1
PB 45 PGS 82 & 83
CHELSEA PARC AT TUSCAWILLA $595.95 5357
2611 TECHNOLOGY DR STE 207
LOT 3
CHELSEA PARC AT TUSCAWILLA PH 1
PB 45 PGS 82 & 83
CHELSEA PARC AT TUSCAWILLA $595.95 5358
2611 TECHNOLOGY DR STE 207
LOT 4
CHELSEA PARC AT TUSCAWILLA PH 1
PB 45 PGS 82 & 83
CHELSEA PARC AT TUSCAWILLA $595.95 5359
2611 TECHNOLOGY DR STE 207
LOT 7
CHELSEA PARC AT TUSCAWILLA PH 1
PB 45 PGS 82 & 83
CHELSEA PARC AT TUSCAWILLA $595.95 5360
2611 TECHNOLOGY DR STE 207
LOT 8
CHELSEA PARC AT TUSCAWILLA PH 1
PB 45 PGS 82 & 83
CHELSEA PARC AT TUSCAWILLA $595.95 5361
2611 TECHNOLOGY DR STE 207
LOT 9
CHELSEA PARC AT TUSCAWILLA PH 1
PB 45 PGS 82 & 83
CHELSEA PARC AT TUSCAWILLA $595.95 5362
2611 TECHNOLOGY DR STE 207
LOT 10
CHELSEA PARC AT TUSCAWILLA PH 1
PB 45 PGS 82 & 83
CHELSEA PARC AT TUSCAWILLA $595.95 5363
2611 TECHNOLOGY DR STE 207
LOT 11
CHELSEA PARC AT TUSCAWILLA PH 1
PB 45 PGS 82 & 83
CHELSEA PARC AT TUSCAWILLA $595.95 5364
2611 TECHNOLOGY DR STE 207
LOT 20
CHELSEA PARC AT TUSCAWILLA PH 1
PB 45 PGS 82 & 83
CHELSEA PARC AT TUSCAWILLA $595.95 5365
2611 TECHNOLOGY DR STE 207
LOT 21
CHELSEA PARC AT TUSCAWILLA PH 1
PB 45 PGS 82 & 83
BOLIN DEV INC $595.95 5366
2611 TECHNOLOGY DR STE 207
LOT 22
CHELSEA PARC AT TUSCAWILLA PH 1
PB 45 PGS 82 & 83
-----SEC 08 TWP 21 RNG 31--------
********GLEN EAGLE UNIT 1 ********
********PB 40 PGS 16 TO 17 ********
ELIAS LUIS R & MARITZA I $7,624.63 5367
1586 EAGLE NEST CIR
LOT 15
BOOTS CHRISTA R $1,473.98 5368
1610 EAGLE NEST CIR
LOT 21
********GLEN EAGLE UNIT 2 ********
********PB 40 PGS 18 TO 21 ********
BERTOLEZ FELIPE & NAYDA $4,761.62 5369
1675 EAGLE NEST CIR
LOT 140
********CARRINGTON WOODS UNIT 1 ********
********PB 40 PGS 99 TO 100 ********
ROSARIO RENEE & ANA $2,115.10 5370
742 KENISTON CT
LOT 21
NEMEH VIANNA $2,407.69 5371
1581 CARRINGTON AVE
LOT 35
********CARRINGTON WOODS UNIT 2 ********
********PB 42 PGS 35 & 36 ********
MILLIGAN CLAIRE $651.77 5372
1524 LIVINGSTON ST E
LOT 89
FRECHETTE PHILIP J & JUDITH A $2,586.93 5373
1567 CARRINGTON AVE
LOT 119
********TUSCAWILLA UNIT 11B ********
********PB 34 PGS 53 & 56 ********
GUEVARRA MANUEL R & CAROL B $7,836.80 5374
1604 GRIZZLY CT
LOT 69
********TUSCAWILLA UNIT 12 ********
********PB 28 PGS 98 TO 102 ********
THOMPSON BRUCE W & DEBORAH L $1,750.99 5375
1618 WOOD DUCK DR
LOT 26
********TUSCAWILLA UNIT 14A ********
********PB 32 PGS 21 TO 24 ********
BOLTEN JUDY S $4,111.10 5376
P O BOX 943
LOT 110
********TUSCAWILLA UNIT 14B ********
********PB 37 PGS 6 TO 10 ********
DAVIS LOREN K & REBECCA A $1,559.80 5377
1619 SENECA BLVD
LOT 227
MARR DONALD S & MARY A $3,425.18 5378
440 ABBEY CIR
LOT 231
BALASCHAK JAMES G & DEBORAH S $948.67 5379
1501 SUN KEY BLVD
LOT 240
********GLEN EAGLE UNIT 3 ********
********PB 43 PGS 53 & 54 ********
ENVIRONMENTAL HOME BLDRS INC $1,116.70 5380
544 LAKE MARY BLVD W
LOT 154
WALSH DAVID K & HELEN J $1,116.70 5381
2506 RIVA RIDGE CT
LOT 179
SCOTT & PHILPOT INC $1,116.70 5382
4270 ALOMA AVE #124-685
LOT 189
********GLEN EAGLE UNIT 4 ********
********PB 43 PGS 55 & 56 ********
MC GINITY JOSEPH R & DIANA L $4,187.83 5383
1518 EAGLE NEST CIR
LOT 200
MATZEL & KRAUS ORGANIZATION $1,030.95 5384
P O BOX 1091
LOT 209
HILLCREST HOMES INC $1,030.95 5385
1031 SEMORAN BLVD E
LOT 233
-----SEC 09 TWP 21 RNG 31--------
RUD-LAR INC $1,169.79 5386
2263 KING EDWARDS CT
SEC 09 TWP 21S RGE 31E
N 1/2 OF NE 1/4 OF NE 1/4 OF
NE 1/4 (LESS E 183 FT & N 25 FT
FOR RD)
WATTS DESSIE K $2,974.42 5387
670 PINE AVE
SEC 09 TWP 21S RGE 31E
BEG 658.34 FT N & 814.65 FT E OF
SW COR OF NE 1/4 RUN S 290.03 FT
N 68 DEG 23 MIN 8 SEC W 840.87 FT
N 10.10 FT S 68 DEG 23 MIN 8 SEC E
651.21 FT N 209.96 FT E 179 FT TO
BEG (1.19 AC)
FENSCH GERALD E & JANIS $249.29 5388
2283 EKANA DR
SEC 09 TWP 21S RGE 31E
NW 1/4 OF NW 1/4 N OF RY
(LESS N 618.85 FT E BEG
INT N LI RY & E LI NW 1/4
OF NW 1/4 RUN N 55 DEG 13
MIN 31 SEC W 319.1 FT N
46 DEG 34 MIN 32 SEC E
413.39 FT E 25 FT S TO
BEG & EXPRESSWAY)
BOGER THEODORE W & SARAH E $685.25 5389
1203 HOMOSASSA CT
SEC 09 TWP 21S RGE 31E
E 450 FT OF N 346.05 FT OF
NW 1/4 OF NW 1/4 & S 25 FT
OF W 145.21 FT OF N 346.05
FT OF NE 1/4 OF NW 1/4
(LESS EXPRESSWAY)
BOGER THEODORE W & SARAH E $1,554.20 5390
971 FOXFIRE TRAIL
SEC 09 TWP 21S RGE 31E
N 371.05 FT OF NW 1/4 OF
NW 1/4 W OF EXPRESSWAY (LESS RY)
MARIMON JESSIE J $42.16 5391
BOX 492
SEC 09 TWP 21S RGE 31E
N 50 FT OF E 72 FT OF S
1/4 OF SW 1/4 OF SW 1/4
CHURCH MISSION ROAD CHURCH OF $42.86 5392
GOD IN CHRIST INC
SEC 09 TWP 21S RGE 31E
N 50 FT OF W 72 FT OF E
144 FT OF S 1/4 OF SW 1/4
OF SW 1/4
CHURCH MISSION ROAD CHURCH $200.56 5393
OF GOD IN CHRIST INC
SEC 09 TWP 21S RGE 31E
E 50 FT OF W 100 FT OF E
200 FT OF N 990 FT OF E
1/2 OF SW 1/4 OF SW 1/4
BOWERS CHARLES H & BETTY J $1,517.69 5394
P O BOX 83
SEC 09 TWP 21S RGE 31E
SE 1/4 OF SE 1/4 OF SW 1/4
(LESS N 315 FT & S 210 FT
OF E 210 FT & W 210 FT OF
E 450 FT OF S 210 FT & RD)
POWELL CHARLES E JR & $209.20 5395
POWELL SHARLEEN
SEC 09 TWP 21S RGE 31E
W 105 FT OF E 345 FT OF S
210 FT OF SW 1/4 (LESS S
105 FT)
SPENCER WALLACE R & TCSO $1,035.95 5396
SPENCER HARVEY R
SEC 09 TWP RGE 31E
N 208.56 FT OF E 559.60 FT OF SE
1/4 OF SE 1/4 (LESS E 441.05 FT &
RD)
********OVIEDO TERRACE ********
********PB 11 PG 6 ********
STINES GINA M $2,041.06 5397
353 TERRACE DR
LOT 33
YERBA MICHAEL J & ANA M $1,237.10 5398
429 TERRACE DRIVE
LOT 37
********WILLIAMS SURVEY OF TRACT ********
********IN SE 1/4 OF SW 1/4 SEC 9 ********
********TWP 21 S RGE 31 E
WASHINGTON WILLIE $117.24 5399
P O BOX 444
LOT 6 (LESS PT IN NW 1/4
OF SE 1/4 OF SW 1/4)
********RICHFIELD ********
********PB 17 PG 25 ********
DENOVA ROSEMARY $846.20 5400
920 FIELD ST
LOT 6
LINEBACK RICHARD G & $398.51 5401
LINEBACK EDITH A TC48
LOT 45
PALMER SUSAN W $461.42 5402
807 RICH DR
LOT 49
VANMETER LEILANI D & MICHAEL P $408.23 5403
P O BOX 1797
LOT 58
RICHFIELD REPLAT
PB 21 PG 5

********BROADWAY PLAZA OFFICE PARK ********
********PB 33 PG 44 ********
SIROTA ALAN D & LOIS $725.61 5404
2611 RED BUG RD
LOT 3
********WILLA LAKE PH 1 ********
********PB 35 PG 79 ********
UPSHAW WILLIAM C & ETHEL M $2,433.45 5405
1024 WILLA LAKE CIR
LOT 42
REIS FRANK C & $2,134.48 5406
EVANS-REIS TRACEY TBE
LOT 47
********WILLA OAKS ********
********PB 36 PG 76 ********
ORLANDO SUN PROPERTIES INC $659.82 5407
P O BOX 337
LOT 58
ORLANDO SUN PROPERTIES INC $659.82 5408
P O BOX 337
LOT 68
ORLANDO SUN PROPERTIES INC $659.82 5409
P O BOX 337
LOT 70
ORLANDO SUN PROPERTIES INC $659.82 5410
P O BOX 337
LOT 73
********BENTLEY WOODS ********
********PB 41 PGS 79 TO 82 ********
CENTEX DEV CO LP $594.07 5411
3333 LEE PARKWAY
LOT 5
PROJAHN SCOTT R & CAROLE $594.07 5412
564 YORKSHIRE DR
LOT 106
CALDERONE STEVEN J & $594.07 5413
FUDAL DEBRA J TCSO
LOT 211
********BENTLEY WOODS REPLAT ********
********PB 43 PGS 78 & 79 ********
DIAZ WILLIAM J & MALOY Z $2,242.33 5414
601 RED MAPLE CT
ALL LOT 24 & PT LOT 25 DESC
AS BEG SE COR LOT 24 RUN
S 9 DEG 38 MIN 1 SEC E 5.2 FT
N 83 DEG 22 MIN 1 SEC W 136.45 FT
NWLY ON CURVE 6.91 FT S 83 DEG
22 MIN 1 SEC E 131 FT TO BEG
********PATRICIA WOODS ********
********PB 45 PG 70 ********
********PRI ALL 471 ********
RUD-LAR INC $879.08 5415
1427 STETSON ST
LOT 7
-----SEC 10 TWP 21 RNG 31--------
PEAGLER DEAN C & $448.24 5416
PEAGLER JIMMY C
SEC 10 TWP 21S RGE 31E
S 1/2 OF S 265 FT OF W 679 FT
OF NE 1/4 (LESS W 30 FT FOR RD)
BARNETT BANK OF CENTRAL FLA $244.73 5417
707 MENDHAM BLVD
SEC 10 TWP 21S RGE 31E
S 16 AC OF NE 1/4 OF NW
1/4 (LESS PT PLATTED MEAD
MANOR UNIT 4 & BEG 39.71
FT N & 30 FT W OF SE COR
RUN W 792.28 FT N 01 DEG
35 MIN 29 SEC W 67.76 FT W
468.78 FT N 430 FT E TO W
LI DIVISION ST SELY ON W LI
TO BEG) & N 1/4 OF SE 1/4
OF NW 1/4 & ALL S 3/4 OF SE
1/4 OF NW 1/4 E OF CREEK
(LESS S 700 FT & E 30 FT
FOR RD & BEG 33 FT W OF NE
COR OF SE 1/4 OF NW 1/4 RUN
N 39.71 FT W 762.23 FT S 39
DEG 35 MIN 29 SEC E 399.10
FT S 25 DEG 50 MIN 10 SEC E
294.27 FT E 613.5 FT N TO
BEG)
BEASLEY SHIRLEY A $297.76 5418
P O BOX 492
SEC 10 TWP 21S RGE 31E
N 90 FT OF S 450 FT OF E
145 FT OF N 3/4 OF SW 1/4
OF NW 1/4 (LESS RD)
BEASLEY SHIRLEY A $1,005.04 5419
P O BOX 492
SEC 10 TWP 21S RGE 31E
N 90 FT OF S 360 FT OF E
145 FT OF N 3/4 OF SW 1/4
OF NW 1/4 (LESS RD)
SAMPLES EDGAR P & MARY L $2,377.94 5420
P O BOX 2609
SEC 10 TWP 21S RGE 31E
S 10 AC OF SW 1/4 OF NW
1/4 (LESS W 405 & N 166 FT OF
E 492 FT W OF RD)
KERNS FOREST W & HATTIE M $48.48 5421
P O BOX 332
SEC 10 TWP 21S RGE 31E
E 169 FT OF N 100 FT OF S 410 FT
OF NW 1/4 OF SW 1/4 E OF RY
(& AC)
SHEPPARD WALLACE $103.08 5422
1798 LINCOLN AVE
SEC 10 TWP 21S RGE 31E
W 201 FT OF E 405 FT OF NE
1/4 OF NW 1/4 OF SE 1/4 S
OF RD
DENARD KATHY PERSONAL REP $626.89 5423
429 NURSERY ST
SEC 10 TWP 21S RGE 31E
N 135 FT OF S 461 FT OF W 188 FT OF
E 238 FT OF NW 1/4 OF SE 1/4
BACON CLAUDIA $31.61 5424
SEC 10 TWP 21S RGE 31E
BEG 642 FT N & 288 FT W OF SE COR
OF NW 1/4 OF SE 1/4 RUN N 18 FT
W 105 FT S 18 FT E 105 FT TO BEG
SAPP MAUD $180.29 5425
1104 ADAMS ST
SEC 10 TWP 21S RGE 31E
BEG 413 FT N & 393 FT W OF
SE COR OF NW 1/4 OF SE 1/4
RUN W 102 FT N 128 FT E
102 FT S 128 FT
PITTMAN ANTHONY $96.50 5426
535 DOCTOR'S DR
SEC 10 TWP 21S RGE 31E
BEG 443 FT N & 345 FT W OF
SE COR OF NW 1/4 OF SE 1/4
RUN W 52 FT N 68 FT E 52
FT S 68 FT
PITTMAN ANTHONY $254.61 5427
535 DOCTORS DR
SEC 10 TWP 21S RGE 31E
BEG 381 FT N & 345 FT W OF
SE COR OF NW 1/4 OF SE 1/4
RUN W 50 FT N 68 FT E 50
FT S 68 FT TO BEG
PITTMAN FELTON & MAY D $125.05 5428
535 DOCTORS DR
SEC 10 TWP 21S RGE 31E
BEG 345 FT N & 288 FT W OF
SE COR OF NW 1/4 OF SE 1/4
RUN W 105 FT N 87 FT E 105
FT S 87 FT
SPEARS WILLIAM A SR $44.41 5429
344 DIVISION ST
SEC 10 TWP 21S RGE 31E
E 40 YD OF S 70 YD OF NW
1/4 OF SE 1/4 (LESS S 62 YDS)
DEEMOINE IDA C $27.85 5430
420 NURSERY ST
SEC 10 TWP 21S RGE 31E
E 40 YDS OF S 70 YDS OF NW 1/4
OF SE 1/4 (LESS E 35 YDS)
ALLEN DOUGLAS & ADELE $1,100.46 5431
203 STEVENS ST
SEC 10 TWP 21S RGE 31E
E 35 YD OF S 62 YD OF NW
1/4 OF SE 1/4 (LESS S 25
FT FOR RD)
SMITH ROSIE C $687.20 5432
P O BOX 406
SEC 10 TWP 21S RGE 31E
BEG 76 YD W OF SE COR OF
NW 1/4 OF SE 1/4 RUN N 115
YD W 26.3 YD S 115 YD E TO
BEG (LESS S 25 FT FOR RD)
WASHINGTON PATRICIA M PER REP $178.67 5433
4547 KINMOUNT RD
SEC 10 TWP 21S RGE 31E
N 46.15 FT OF S 406.15 FT
OF W 222.1 FT OF NW 1/4 OF
SW 1/4 OF SE 1/4
WILLIAMS BENJAMIN F $143.41 5434
P O BOX 606
SEC 10 TWP 21S RGE 31E
N 50.5 FT OF S 358 FT OF W
222.1 FT OF NW 1/4 OF SW
1/4 OF SE 1/4 (LESS RD)
ROUSE JANIE W $203.74 5435
C/O JANIE W RAUSE
SEC 10 TWP 21S RGE 31E
N 50.5 FT OF S 307.5 FT OF
W 222.1 FT OF NW 1/4 OF SW
1/4 OF SE 1/4 (LESS RD)
WILLIAMS BENJAMIN F $368.36 5436
P O BOX 606
SEC 10 TWP 21S RGE 31E
N 41 FT OF S 257 FT OF W
222.1 FT OF NW 1/4 OF SW
1/4 OF SE 1/4
ANDERSON JOHN A $877.17 5437
346 FRANKLIN ST
SEC 10 TWP 21S RGE 31E
N 276.15 FT OF S 486.15 FT
OF W 309 FT OF NW 1/4 OF
SW 1/4 OF SE 1/4 (LESS S
196.15 FT OF W 222.1 FT & E
241.9 FT OF W 464 FT OF S
82 FT & BEG 66 FT S & 215 FT E OF
INT ELY R/W DIVISION ST & SLY
R/W GENEVA DR RUN W 215 FT N 66 FT
N 91 DEG 23 MIN 30 SEC E 21.93
FT E TO A PT N 5 DEG 39 MIN 34 SEC
E OF BEG S 5 DEG 39 MIN 34 SEC W
TO BEG)
WILSON EASTER & DANIELS MAMIE $120.84 5438
& STEPHENS EDWINA ET-AL
SEC 10 TWP 21S RGE 31E
WLY 225 FT OF NE 1/4 OF SW 1/4
OF SE 1/4 NLY ACL OF RR (LESS
N 20 FT FOR RD)
WILSON EASTER & DANNIELS MAMIE $73.49 5439
& STEPHENS EDWINA ET-AL
SEC 10 TWP 21S RGE 31E
NE 1/4 OF SW 1/4 OF SE 1/4
NLY OF ACL RR (LESS WLY 225 FT
& N 20 FT FOR RD)
WILSON EASTER & DANIELS MAMIE $99.52 5440
& STEPHENS EDWINA ET-AL
SEC 10 TWP 21S RGE 31E
NE 1/4 OF SW 1/4 OF SE 1/4
LYING SELY OF SCL RR R/W
TYSON MARIETTA & $789.00 5441
HAWS ANGELA
SEC 10 TWP 21S RGE 31E
N 200 FT OF S 1/2 OF N 1/4
OF SE 1/4 OF SE 1/4 OF SE
1/4
MC COY ELECTRA R $222.10 5442
1864 NW 33RD ST
SEC 10 TWP 21S RGE 31E
S 3.27 CH OF N 7.93 CH OF
W 2 1/2 CH OF E 3.22 CH OF
NE 1/4 OF SE 1/4 OF SE 1/4
(LESS N 91 LK OF E 1.25 CH
& S 1.29 CH OF N 6.91 CH
OF E 1.94 CH & 30 FT FOR
RD)
WILSON EASTER & DANIELS MAMIE $550.34 5443
& STEPHENS EDWINA ET AL
SEC 10 TWP 21S RGE 31E
S 6 1/2 CH OF W 110 FT OF
E 1/2 OF NE 1/4 OF SE 1/4
OF SE 1/4
STEPHENS ALICE HEIRS C/O $134.47 5444
C/O RALPH MIMS & EASTER WILSON
SEC 10 TWP 21S RGE 31E
BEG 72 LK W & 5.62 CH S OF
NE COR OF SE 1/4 OF SE 1/4
RUN S 1.29 CH W 1.94 CH N
1.29 CH E 1.94 CH TO BEG
FORD ELECTRA R $77.23 5445
1864 NW 33RD STREET
SEC 10 TWP 21S RGE 31E
W 1 1/4 CH OF E 1.97 CH OF
S 91 LK OF N 5.62 CH OF NE
1/4 OF SE 1/4 OF SE 1/4
WILSON EASTER & DANIELS MAMIE $526.61 5446
& STEPHENS EDWINA ET AL
SEC 10 TWP 21S RGE 31E
E 3.22 CH OF N 2.69 CH OF
SE 1/4 OF SE 1/4

SHUBERT CONSTRUCTION CO INC $317.71 5447
P O BOX 520189
SEC 10 TWP 21S RGE 31E
N 3 1/2 CH OF W 110 FT OF
E 1/2 OF NE 1/4 OF SE 1/4
OF SE 1/4
********OAK RIDGE ********
********PB 3 PG 49 ********
NICHOLS RICHARD M & MARY L $874.67 5448
235 MAGNOLIA ST
LOTS 1 & 3
WILLIAMS DEBORAH R $1,288.69 5449
419 CENTRAL AVE N
LOTS 19 & 20
PIERCE FRED & MARY E $260.34 5450
P O BOX 545
LOT 29 & E 1/2 OF LOT 30
HASELL EDWARD M & $392.13 5451
GWYNDOLLIN
LOT 61
********ALEXANDRIA OR OVIEDO ********
********PB 1 PG 45 ********
PHILLIPS JAMES D & TISA Q $132.17 5452
220 MYRTLE ST
N 120 FT OF W 1/2 OF LOT 2
BLK O
PHILLIPS JAMES D III & TISA Q $536.38 5453
220 MYRTLE ST
N 120 FT OF LOT 3 BLK O
PHILLIPS JAMES D III & TISA Q $18.79 5454
220 MYRTLE ST
E 5 FT OF LOTS 4 5 & 6 (LESS S
60 FT) BLK O
********WILSONS ADD TO OVIEDO ********
********PB 1 PG 53 ********
BOOTH SAMUEL W JR & $1,369.74 5455
BOOTH BRYAN O
LOTS 21 22 23 & 24 BLK B
********ROBINSONS SUBD SAMUEL A ********
********PB 3 PG 8 ********
STATESMAN MTG CO $822.59 5456
6590 POWERS FERRY RD
LOT 15
SAMUEL A ROBINSONS SUBD
PB 3 PG 8
LOVEL ROBERT & DOROTHY E TR $1,463.61 5457
2563 MINKLER RD
LOTS 17 & 18
SAMUEL A ROBINSONS SUBD
PB 3 PG 8
VOORHEES OGLE V & KATRINA K $1,177.16 5458
115 MAGNOLIA ST E
E 90 FT OF LOT 20 & ALL
LOTS 21 & 22
SAMUEL A ROBINSONS SUBD
PB 3 PG 8
BOIT JOANE $196.44 5459
401 RICH DR
W 50 FT OF LOT 20
SAMUEL A ROBINSONS SUBD
PB 3 PG 8
********MIDWAY NEAR OVIEDO ********
********PB 1 PG 48 ********
DENARD KATHY PERSONAL REP & $295.03 5460
BROWDY KATHY ANN
LOT 6
PARKER YOLANDA $76.42 5461
P O BOX 796
LOT 19 & W 32 FT OF LOT 20
PARKER YOLANDA $91.12 5462
P O BOX 796
E 100 FT OF LOT 20
POTTER SHIRLENE $536.59 5463
297 MC CALL RD #31
S 1/2 OF LOTS 29 & 30
CHESTNUT MARIAN O $105.94 5464
490 HENRIES RD
LOT 36 & 20 FT VACD OVIEDO ST
ADJ ON E
PARKER YOLANDA $106.24 5465
P O BOX 796
LOTS 45 & 46
********ESTES ADD TO OVIEDO ********
********PB 3 PG 44 ********
WILLIAMS BENJAMIN F $176.66 5466
P O BOX 606
LOT 1
ROSS LODGE NO 19 OF OVIEDO $1,974.55 5467
201 REED AVE
LOTS 11 & 12
ALLEN DOUGLAS $595.19 5468
203 STEPHEN AVE
LOTS 25 & 26
MC ARTHUR ALLEN $61.95 5469
C/O THOMAS L WILLIAMS
LOT 34
MC ARTHUR ALLEN $61.95 5470
C/O THOMAS L WILLIAMS
LOT 35
ALLEN MAMIE $121.01 5471
C/O THOMAS L WILLIAMS
LOTS 36 & 37
COOPER LILLIAN & JESSIE $76.85 5472
C/O THOMAS L WILLIAMS
LOT 37
********LEES 1ST ADD TO OVIEDO ********
********PB 2 PG 112 ********
SHUBERT CONSTRUCTION CO INC $277.78 5473
P O BOX 520189
LOT 12 (LESS S 82 1/2 FT)
C S LEES 1ST ADD TO OVIEDO
PB 2 PG 112
NEWTON DELCREE & ET AL $175.44 5474
317 PARKWAY ST
S 1/2 OF LOT 13 (LESS S 40
FT OF W 130 FT & RD R/W) &
E 1/2 OF LOT 14
C S LEES 1ST ADD TO OVIEDO
PB 2 PG 112
********MILTON SQUARE ADD ********
********PB 1 PG 50 ********
GAMMONS WILLIE T & ARIZONA $109.31 5475
2065 JAMES DRIVE
LOTS 1 2 & 3
JOHNSON MARY J $37.83 5476
1502 VINELAND RD
LOT 11
GAMMONS WILLIE T & ARIZONA $311.88 5477
2065 JAMES DR
LOTS 18 19 & 20
GAMMONS WILLIE T & ARIZONA $73.56 5478
2065 JAMES DR
LOTS 21 & 22
FRANCIS CHARLIE SR & $206.22 5479
WILLIAMS JOSEPH P
LOT 27
ALLEN MAMIE $382.71 5480
C/O THOMAS L WILLIAMS
LOTS 37 38 39 & 40
********MILTON SQUARE ********
********PB 1 PG 38 ********
F A B ENTERPRISES INC $36.74 5481
1355 E ALTAMONTE DRIVE
LOT 1 & VACD AVE ON W
FAB ENTERPRISES INC $36.74 5482
1355 E ALTAMONTE DRIVE
LOT 2
ALLEN DOUGLAS L & ADELE $930.78 5483
203 STEVENS ST
LOTS 8 9 & 10
BLAIR JANIE L $271.10 5484
P O BOX 713
LOTS 11 & 12
BLAIR JAMES & LOUISE $71.16 5485
P O BOX 713
LOTS 13 & 14
BLAIR JAMES & LOUISE $71.16 5486
BOX 713
LOTS 17 & 18
MASSALENE ORA L & MACKEY VOLA $216.53 5487
L & BRYANT JOHN W ET AL TC25
LOTS 25 & 26
NIENHUIS GREG A & WANDA Z $172.69 5488
1427 29TH ST
LOTS 27 & 28
WILSON EASTER & DANIELS MAMIE $36.74 5489
& STEPHENS EDWINA ET AL
LOT 31
LAWSON WILLIE MAE $156.89 5490
P O BOX 1306
LOT 33
WILSON EASTER & DANIELS MAMIE $73.56 5491
& STEPHENS EDWINA ET-AL
LOTS 34 & 35
SMITH JESSIE $595.19 5492
P O BOX 101
LOTS 43 & 44
SMITH JESSIE $507.44 5493
P O BOX 911
LOTS 45 & 46
DANIELS NELLIE M & THOMPSON $54.55 5494
MAE D & SMITH GLORIA ETAL TC88
LOT 54 (LESS E 3 FT) & LOT
55
NIENHUIS GREG A & WANDA Z $36.74 5495
1427 29TH ST STE A-2
LOT 57
NIENHUIS GREG A & WANDA Z $36.74 5496
1427 29TH ST STE A-2
LOT 58
NIENHUIS GREG A & WANDA Z $36.74 5497
1427 29TH ST STE A-2
LOT 59
DENARD KATHY $429.54 5499
P O BOX 245
LOTS 71 TO 74
********WASHINGTON PARK OVIEDO ********
********PB 5 PG 93 ********
YOUNGBLOOD CLARA $542.97 5500
1870 N W 135TH ST
LOTS 11 12 & 13
YOUNGBLOOD CLARA $35.21 5501
1870 N W 135TH ST
LOT 14
HADDEN CLINTON B & ELLEN E $266.50 5502
101 GLENDALE PA
LOTS 15 16 & 17
BATTLE ESQUE R $55.92 5503
1311 E LARUE ST
LOT 34
STEPHENS ALICE HEIRS $59.29 5504
C/O RALPH MIMS & EASTER WILSON
LOT 40
WILSON EASTER & DANIELS MAMIE $61.71 5505
& STEPHENS EDWINA ET AL
LOT 41
********MEAD MANOR UNIT 2 REPLAT ********
********PB 14 PG 57 ********
BOWERS JAMES E & MARLENE A $447.59 5507
1678 ONONDAGO DR
LOT 2
********MEAD MANOR UNIT 4 ********
********PB 15 PG 71 ********
LINDSEY DONALD W & SHARYN O $1,819.67 5508
784 LIVE OAK LANE
LOT 19 BLK B
********OVIEDO OAKS UNIT 01 ********
********PB 16 PG 89 ********
PERRY ELIZABETH A $1,373.11 5510
7251 BILL & IRA'S TRAIL
LOT 23
OVIEDO OAKS UNIT 1
PB 16 PG 89
********TYSON PARK ********
********PB 32 PG 98 ********
JACKSON JAMES E & BESSIE M $324.61 5511
P O BOX 495
LOT 3
COLON-PEREZ ENID M $943.92 5512
87 TYSON CT
LOT 4
RIBBON RONALD A $391.92 5513
84 TYSEN COURT
LOT 6
BROOKS SANTELIA N $399.80 5514
1025 KNOX AVE
LOT 8
-----SEC 11 TWP 21 RNG 31--------
BODNAR JUDY $2,531.89 5515
743 WILSON RD
SEC 11 TWP 21S RGE 31E
BEG 1336.93 FT W OF SE COR
OF N 1/2 OF NW 1/4 RUN N
257 FT E 777.26 FT S 257.02
FT W TO BEG
PARKER FLOSSIE $181.14 5516
1045 W COLTER ST
SEC 11 TWP 21S RGE 31E
N 223 1/2 FT OF S 548 1/2
FT OF W 3.69 CH OF NW 1/4
OF SW 1/4
STEPHENS ALICE HEIRS $97.76 5517
C/O RALPH MIMS & EASTER WILSON
SEC 11 TWP 21S RGE 31E
W 109 1/3 FT OF S 50.5 FT OF
N 514.5 FT OF SW 1/4 OF SW 1/4
STEPHENS ALICE HEIRS $146.31 5518
C/O RALPH MIMS & EASTER WILSON
SEC 11 TWP 21S RGE 31E
W 109 1/3 FT OF N 264 FT OF

SW 1/4 OF SW 1/4 (LESS 72 FT
SQ IN NW COR & N 53 FT OF S
64 FT OF N 267 FT OF E 100 FT)
ALLEN DOUGLAS $129.77 5519
233 STEPHEN AVE
SEC 11 TWP 21S RGE 31E
S 50 FT OF N 379 1/2 FT OF
E 1/2 OF W 328 2/3 FT OF
SW 1/4 OF SW 1/4
ALLEN DOUGLAS $594.64 5520
203 STEVENS ST
SEC 11 TWP 21S RGE 31E
S 50 FT OF N 329 1/2 FT OF
E 1/2 OF W 328 2/3 FT OF
SW 1/4 OF SW 1/4
WILSON MARVIN SR & BRENDA $119.21 5521
123 STEPHENS ST
SEC 11 TWP 21S RGE 31E
N 98.08 FT OF S 510.66 FT
OF W 150.38 FT OF SW 1/4
OF SW 1/4 OF SW 1/4 (LESS BEG
412.58 FT N OF SW COR SEC RUN
N 50 FT E 150.83 FT S 50.01 FT W
151.30 FT TO BEG)
WILKERSON LUBERTA $504.33 5522
93 STEPHENS ST
SEC 11 TWP 21S RGE 31E
BEG 412.58 FT N OF SW COR RUN
N 50 FT E 150.33 FT S 50.01 FT
W 151.33 FT TO BEG (LESS W 125
FT)
POTTER SHIRLENE E $262.25 5523
ROUSE THOMAS M JR
SEC 11 TWP 21S RGE 31E
E 100 FT OF W 520 FT OF N
90 FT OF SW 1/4 OF SW 1/4
OF SW 1/4
GRIFFIN RAY & WIMBERLY VELMA & $590.96 5524
WIMBERLY BEVERLY A ET-AL
SEC 11 TWP 21S RGE 31E
E 105 FT OF W 315 FT OF N
210 FT OF SW 1/4 OF SW 1/4
OF SW 1/4
JOHNSON JAMES J $301.11 5525
RT 2 BOX 500
SEC 11 TWP 21S RGE 31E
BEG 300 FT S & 75 FT E OF
NW COR SW 1/4 OF SW 1/4 OF
SW 1/4 RUN E 100 FT S 50
FT W 100 FT N 50 FT TO BEG
ALLEN DOUGLAS L & ADELE W $739.28 5526
203 STEPHENS ST
SEC 11 TWP 21S RGE 31E
W 209 FT OF E 446 FT OF S
239 FT OF W 1/2 OF SW 1/4
OF SW 1/4 (LESS RD)
MC GEE MATTIE E $47.01 5527
MC GEE DENICE E
SEC 11 TWP 21S RGE 31E
S 90 FT OF W 50 FT OF E
280 FT OF SW 1/4 OF SE 1/4
INLAND MATERIALS INC $3,089.73 5528
P O BOX 140158
SEC 11 TWP 21S RGE 31E
S 1/2 OF NW 1/4 OF NE 1/4 OF
SE 1/4
********FRIES SURVEY OF LAKE CHARM ********
********PB 1 PG 6 ********
BECKER THOMAS W & $367.44 5529
WHARTON MARGARET A
E 240 FT OF LOT 13 BLK A
BODNAR JUDY $289.35 5530
812 ORANGEWOOD DR
LOT 14 BLK A (LESS RD)
********ALLENDALE ********
********PB 6 PG 3 ********
GEORGE JAMES A & PRISCELLA B $587.41 5531
1369 ALLENDALE DR
E 1/2 OF LOT 4 & ALL LOT 5
BLK C
MITTEN MARK E SR & HELEN P $765.51 5532
PO BOX 945
LOT 9 & W 1/2 OF LOT 10 BLK D
NEWMAN DARLENE $1,304.67 5533
RR 1 BOX 444
ALL LOT 15 & W 1/2 OF LOT 16
BLK D
GORDON MITCHELL L $262.52 5534
ERWIN GORDON
E 1/2 OF LOT 16 & ALL LOT 17
BLK D
KISH THOMAS R & JODIE M $594.55 5536
1101 GENEVA ST
ALL LOT 25 & W 1/2 OF LOT 26
BLK D
MATTHEWS KRISTIN S $146.25 5537
1113 GENEVA DR
E 1/2 OF LOT 26 & ALL LOT 27
BLK C
COVERT DANA E $533.56 5538
1137 GENEVA DR
E 1/2 OF LOT 29 & ALL LOT 30
BLK D
LINGARD CLAUDE J $588.32 5539
1173 GENEVA DR
BEG 50 FT E OF NW COR LOT 33
BLK D RUN S 123.44 FT E 75 FT N
119.27 FT W 75 FT TO BEG
BLAIR VICTOR P $600.80 5540
595 3RD ST
BEG 125 FT E OF NW COR LOT 33
BLK D RUN S 119.27 FT E 75 FT N
110.89 FT W 75 FT TO BEG BEING
PT OF BLKS D & E & PT ABANDONED
SAL RY
CESTERO NESTOR & KATHLEEN M $572.96 5541
1197 GENEVA DR
BEG 200 FT E OF NW COR LOT 33
BLK D RUN S 110.89 FT E 75 FT N
103.50 FT W 75 FT TO BEG BEING
PT OF BLKS D & E & ABANDONED
SAL RY
********WASHINGTON HEIGHTS ********
********PB 3 PG 37 ********
PERKINS JOHNNELL W & BRENDA D $543.65 5542
P O BOX 922
N 79 FT OF LOTS 1 & 2 (LESS
W 26 FT OF LOT 1)
BROOKS LAVONE $261.29 5543
P O BOX 84
S 71 FT OF LOTS 1 & 2 (LESS
W 26 FT OF LOT 1)
DE NOVA JOAQUIN $808.69 5544
230 PLAZA OVAL CIR
LOT 4
MARTIN MURIEL HEIRS $367.79 5545
1159 WASHINGTON ST
LOT 6 (LESS N 30 FT FOR RD)
HAWKINS DEIDRA C $261.29 5546
1100 JACKSON ST
S 79 FT OF LOT 13 & 14
(LESS W 26 FT OF LOT 13)
WIGGS ROBIN Y $350.24 5547
1153 JACKSON ST
LOT 18 (LESS S 5 FT)
HADDEN LEONARD C SR & NANCY L $351.79 5548
1174 JACKSON ST
LOT 21 (LESS S 5 FT)
WILSON MARY N $351.79 5549
1190 JACKSON ST
LOT 23 (LESS S 5 FT)
ODOM CLARENCE P & ELIZABETH $361.18 5550
1198 JACKSON ST
LOT 24
HORNE MARY F $19.65 5551
RT 2 BOX 243
E 7 FT OF LOT 33
KILLINGSWORTH BETTY L $311.89 5552
P O BOX 521
E 46 FT OF N 75 FT OF LOT
37 & W 57 FT OF N 75 FT OF
LOT 38
BROOKS ROBERT JR & HETTIE M $124.03 5553
P O BOX 344
W 65 FT OF LOT 40 & E 12
FT OF LOT 39
EVERETT LAURA M $197.23 5554
P O BOX 54
LOT 42
MARSHALL CHARLOTTE M A $130.03 5555
RT 6 BOX 1274 TAYLOR ST
LOT 46
WATSON ROSIE L $433.11 5556
1292 TAYLOR ST
ALL LOT 47 & W 3 FT OF LOT 48
JONES ALENE $233.80 5557
P O BOX 335
LOT 48 (LESS W 3 FT)
FULGHUM GEORGE W & FAY A $405.94 5558
331 REED AVE
N 1/2 OF LOTS 49 & 50 (LESS W
26 FT OF LOT 49)
CARROLL MARCUS & MARY LOU $339.70 5559
P O BOX 833
S 1/2 OF LOT 49 & 50 (LESS W 26
FT OF LOT 49)
RUNDELL JULIA M $341.26 5560
1127 MOUNTAIN VIEW RD
LOT 51
PUTTIN ADRIAN G JR & MARY L $405.28 5561
1167 TAYLOR ST
LOT 52
ADGAR EGBERT E $451.12 5562
ADGAR RACHEL
LOT 54
BOONE CEBSIE Y E $352.23 5563
BROCKETT RICHARD
LOT 55
DIMAURO LYNN $770.32 5564
9967 GRONAU CT
LOT 57
FUDGE MARIE E $203.82 5565
FUDGE ROBERT
LOT 58
WILLIAMS GENNIE $896.67 5566
503 PEACHTREE LN
LOTS 61 & 62 (LESS W 26 FT
OF LOT 61)
WOODS BERNADETTE $199.21 5567
1178 HARRISON ST
LOT 65
ASHE LONNIE & LEONA $199.21 5568
1206 HARRISON ST
LOT 66
MONTGOMERY WILLIE J & AUDRA M $355.75 5569
1240 HARRISON ST
LOT 68 & W 2 FT OF LOT 69
MC WAY CAROLE C $377.00 5570
1262 HARRISON ST
W 69 FT OF LOT 69
WILLIAMS MICHELLE D $751.92 5571
1286 HARRISON ST
LOT 71
GOULD ALBERTA $186.86 5572
336 CHINABERRY AVE
LOT 72
GOULD EARNESTINE $376.38 5573
390 REED RD
LOT 81 & N 1/2 OF LOT 82
HADDEN BERNICE C & ELLEN E $326.59 5574
320 REED AVE
LOT 84 & N 1/2 OF LOT 85
HOOKS BEATRICE $492.10 5575
310 REED AVE
LOT 86 & S 1/2 OF LOT 85
SHUBERT CONSTR CO $234.91 5576
P O BOX 520189
W 46 FT OF LOTS 87 & 88
********ROUND LAKE ESTATES ********
********PB 14 PG 7 ********
MITCHELL LULA M $527.19 5577
1018 HARRISON ST
LOT 1 BLK A
GOULD VIVIAN Y $516.45 5578
1014 HARRISON ST
LOT 3 BLK A
MC GRIFF ANTHONY O & BRENDA $516.45 5579
1012 HARRISON ST
LOT 4 BLK A
BAKER MARGIE M $538.81 5580
P O BOX 1284
LOT 8 BLK A
HORNE SANDRA $1,086.92 5581
204 REED AVE
LOT 12 BLK A
FERRIS STEVEN L & LESLIE C $523.49 5582
225 ROOSEVELT SQ
LOT 19 BLK A
DWORKIN MONICA M $516.45 5583
245 ROOSEVELT SQUARE
LOT 21 BLK A
BOOTHE CARL H & BEVERLY J $252.69 5584
255 ROOSEVELT SQ
LOT 22 BLK A
ADGAR BLAINE S $527.84 5585
260 ROOSEVELT SQ
LOT 1 BLK B
YARNS FRED & GEORGIANN $573.65 5586
P O BOX 663

NAME-LEGAL DESCRIPTION TAX-COST

LOT 7 BLK 8
LINGARD CLARA M $527.89 5587
1155 ROUND LAKE CT
LOT 8 BLK B
ASHFORD LENORA $490.80 5588
310 ROOSEVELT SQ
LOT 9 BLK B
LOTT DAVID L & SYBIL S $527.64 5589
135 GOTHIC ST
LOT 10 BLK B
CARRILLO SALVADOR V & MARIA D $527.19 5590
360 ROOSEVELT SQ
LOT 12 BLK B
QUINTANA ANGEL L & CARMEN I $536.62 5591
320 ROOSEVELT SQ
LOT 13 BLK B
ANDERSON JOE III & JULIE A $527.71 5592
203 REED AVE
BEG NE COR LOT 5 RUN W 115 FT S 75 FT E TO A PT S OF BEG N TO BEG
BLK C
TURNER LESTER W & BRENDA K $510.30 5593
205 REED RD
LOT 6 BLK C
COSTELLO DONNA S $511.00 5594
199 REED ROAD
LOT 7 (LESS N 20 FT) & N 10 FT OF LOT 8 BLK C
********LONE PINES ********
********PB 12 PG 21 ********
SCOTT VIOLET $83.27 5595
P O BOX 292
LOT 12
SCOTT VIOLET $79.21 5596
P O BOX 292
LOT 13
SMITH JESSIE ET AL $83.27 5597
P O BOX 911
LOT 17
RICHARDSON DOUGLAS I $436.51 5598
1399 BROADWAY W
LOT 22
TUCKER LOUISE $58.17 5599
P O BOX 261
LOT 24
GRAHAM CLARENCE $73.75 5600
P O BOX 1312
LOT 26
MC NEALY BAIL G $88.54 5601
P O BOX 41
LOT 30 + N 1/2 OF LOT 31
SMITH EARL L & ALINE $755.62 5602
P O BOX 152
S 1/2 OF LOT 31 & ALL LOTS 32 & 33 & N 1/2 OF LOT 34
WATSON FRED & MARY L $103.12 5603
P O BOX 457
LOT 35 + S 1/2 OF LOT 34
********ALLENS 1ST ADD TO ********
********WASHINGTON HEIGHTS ********
********PB 3 PG 23 ********
FLEMING AARON $405.07 5604
405 WILSON AVE
LOT 4 BLK 1
BRYANT JOHN W & $156.75 5605
ROBERTSON OLLA M
LOT 12 BLK 1
BUTLER MABLE LIFE EST $413.63 5606
(SMITH SHELDON M C)
LOTS 16 & 17 BLK 1
WILSON MARVIN L SR $311.45
P O BOX 673 5607
LOTS 1 + 2 BLK 2
BROWDY JEROME A & ANNETTE R $77.87 5608
P O BOX 122
S 1/2 OF LOT 8 BLK 2
ALLENS 1ST ADD TO WASHINGTON HEIGHTS
PB 3 PG 23
BROWDY JEROME A & ANNETTE R $520.17 5609
P O BOX 122
LOT 9 BLK 2
YORK IDA M & $295.79 5610
WOOTEN JOSEPHINE
LOTS 13 & 14 BLK 2
GREEN LIZZIE MC L $274.16 5611
C/O MRS. WILLIE MAE MC ELVEEN
LOTS 15 + 16 BLK 2
TOSSIE EDDIE S & RUTH L $428.18 5612
142 CLARK ST
LOTS 5 + 6 BLK 3
SOTO KENNETH $236.28 5613
328 QUEEN AVE
N 15 FT OF LOT 15 & ALL LOT 16 & S 20 FT OF LOT 17 BLK 3
ALLENS 1ST ADD TO WASHINGTON HEIGHTS
PB 3 PG 23
DE JESUS TARCISIO & LUZ C $151.69 5614
196 ST JOHN CIR
LOT 20 BLK 3
LIPEHOUSE EUGENE & RETHA $605.94 5615
P O BOX 623
LOTS 1 2 + 3 BLK 4
TONEY FRANK G & GWENDOLYN P $109.59 5616
379 QUEEN AVE
LOTS 5 + 6 BLK 5
BRYANT WILBERT J & DAPHNE $836.16 5617
P O BOX 1778
LOTS 13 + 14 BLK 5
LEWIS JANICE L $278.18 5618
S 40 FT OF LOT 4 + N 20 FT OF LOT 5 BLK 6
ALLENS 1ST ADD TO WASHINGTON HEIGHTS
PB 3 PG 23
VEGA DAVID & OLGA I $222.51 5619
208 ST JOHNS CIR
LOT 5 (LESS N 20 FT) & ALL LOT 6 BLK 6
ALLENS 1ST ADD TO WASHINGTON HEIGHTS
PB 3 PG 23
COLLAZO JESSE L & ABIGAIL C $99.35 5620
1561 SEMORAN N CIR
LOT 9 (LESS N 15 FT) BLK 6
ALLENS 1ST ADD TO WASHINGTON HEIGHTS
PB 3 PG 23
COLLAZO JESSE L & ABIGAIL C $130.13 5621
1561 SEMORAN N CIR
LOT 10 BLK 6
KIMBLE JESSIE P $92.16 5622
P O BOX 744
LOT 3 BLK 7
FUDGE ROBERT & SANDRA L $135.13 5623
P O BOX 1916
LOT 5 BLK 7
BRACERO GRISELLE R $539.31 5624
1500 HARRISON ST
S 40 FT OF LOT 9 & ALL LOT 10 BLK 7
ALLENS FIRST ADD TO WASHINGTON HEIGHTS
PB 3 PG 23
FUDGE ROBERT & SANDRA L $283.16 5625
P O BOX 1916
LOTS 17 TO 20 BLK 7
ALLENS FIRST ADD TO WASHINGTON HEIGHTS
PB 3 PG 23
NIENHUIS GREG A & WANDA Z $70.13 5626
1427 29TH ST
LOT 6 BLK 8
SMITH JESSIE $213.03 5627
P O BOX 911
LOTS 9 10 & 11 BLK 8
DRIGGINS EVELYN $540.76 5628
1468 BATTLE ST
LOTS 4 5 + 6 BLK 11
********SANS SOUCI ********
********PB 16 PG 52 ********
GATZKE ARTHUR P & JANIS C $750.60 5629
382 CELERY CIR E
LOT 8
TRANSAMERICA FINANCIAL SERVICE $1,218.67 5630
C/O THOM SCHWARTZ
LOT 12
********STEPHEN HEIGHTS ********
********PB 17 PG 43 ********
PETERSON ELNORA M $200.07 5631
P O BOX 46
LOT 2
ALLEN CHARLES A $266.08 5632
P O BOX 1063
LOT 3
WILSON ADA $202.69 5633
201 STEPHEN STREET
LOT 4
BROWDY BETTY JOYCE $241.30 5634
P O BOX 11
LOT 5
ALLEN CHERYL A $422.08 5635
133 STEPHEN ST
LOT 6
WILSON BRENDA J $384.47 5636
123 STEPHEN ST
LOT 7
REID ALVIN $469.43 5637
83 STEPHEN ST
LOT 8
SMITH LOUIS $265.85 5638
P O BOX 15
LOT 9
TOWNSEND VERA M $231.43 5639
P O BOX 533
LOT 12
********GARDEN GROVE UNIT 1 ********
********PB 18 PGS 97 + 98 ********
HELMS HOWARD A JR & LINDA A $1,638.25 5640
944 WOODCREST WAY
LOT 21
********MC CLANAHANS 1ST ADD TO ROUND ********
********LAKE ESTATES ********
********PB 44 PG 43 ********
MC FALL LISA M $547.92 5641
1024 E HARRISON ST
LOT 2
MC CLANAHANS 1ST ADD TO ROUND LAKE ESTATES
PB 44 PG 43
ANDERSON REGINALD D $436.33 5642
1030 E HARRISON AVE
LOT 5
MC CLANAHANS 1ST ADD TO ROUND LAKE ESTATES
PB 44 PG 43
HANDY GREGORY M & CYNTHIA E $547.92 5643
P O BOX 502
LOT 8
MC CLANAHANS 1ST ADD TO ROUND LAKE ESTATES
PB 44 PG 43
ANDERSON PATRICIA A $392.25 5644
1038 HARRISON ST
LOT 9
MC CLANAHANS 1ST ADD TO ROUND LAKE ESTATES
PB 44 PG 43
********CEDAR BEND ********
********PB 44 PGS 52 & 53 ********
EXCELSIOR CONSTR CORP INC $396.74 5645
207 MOSS RD
LOT [illegible]
EXCELSIOR CONSTR CORP INC $396.74 5646
207 MOSS RD
LOT 4
EXCELSIOR CONSTR CORP INC $396.74 5647
207 MOSS RD
LOT 6
EXCELSIOR CONSTR CORP INC $396.74 5648
207 MOSS RD
LOT 7
EXCELSIOR CONSTR CORP INC $396.74 5649
207 MOSS RD
LOT 12
EXCELSIOR CONSTR CORP INC $396.74 5650
207 MOSS RD
LOT 26
KOLINS RAYMOND R & LESLIE $396.74 5651
1126 COVINGTON ST
LOT 28
EXCELSIOR CONSTR CORP INC $396.74 5652
207 MOSS RD
LOT 29
EXCELSIOR CONSTR CORP INC $396.74 5653
207 MOSS RD
LOT 30
EXCELSIOR CONSTR CORP INC $396.74 5654
207 MOSS RD
LOT 32
EXCELSIOR CONSTR CORP INC $396.74 5655
207 MOSS RD
LOT 33
EXCELSIOR CONSTR CORP INC $396.74 5656
207 MOSS RD
LOT 38
EXCELSIOR CONSTR CORP INC $396.74
207 MOSS RD 5657
LOT 41
EXCELSIOR CONSTR CORP INC $396.74 5658
207 MOSS RD
LOT [illegible]
EXCELSIOR CONSTR CORP INC $396.74 5659
207 MOSS RD
LOT [illegible]
-----SEC 12 TWP 21 RNG 31-------
BOCKHARDT DAVID C & BETTY L $516.69 5661
714 BRYN MAWR ST
SEC 12 TWP 21S RGE 31E
BEG 329.12 FT W & 1487.29 FT S 1 DEG 11 MIN 9 SEC E OF E 1/4 COR RUN S 88 DEG 56 MIN 5 SEC W 462 FT N 22 DEG 39 MIN 29 SEC W 82.92 FT W 622.62 FT S 107 MIN 4 SEC E 231.47 FT N 88 DEG 56 MIN 5 SEC E 1115.27 FT N 1 DEG 11 MIN 9 SEC W 150 FT TO BEG (5 AC)
SCHISLER CHARLES W TRUSTEE $496.98 5662
P O BOX 1600
SEC 12 TWP 21S RGE 31E
BEG 20 FT E OF NW COR OF NE 1/4 OF SE 1/4 RUN S 1 DEG 7 MIN 4 SEC E 333.61 FT E 659.26 FT N 35 DEG 13 MIN 7 SEC E 323.99 FT W 783 FT N 1 DEG 7 MIN 4 SEC W 242.11 FT W 20 FT TO BEG
BOCKHARDT DAVID C & BETTY L $655.15 5663
714 BRYN MAWR ST
SEC 12 TWP 21S RGE 31E
BEG 1316.49 FT W OF E 1/4 COR RUN S 1 DEG 7 MIN 4 SEC E 1315.31 FT W 1189.53 FT S 1 DEG 1 MIN 40 SEC E 330.51 FT N 81 DEG 56 MIN 5 SEC E 1061.11 FT N 1 DEG 7 MIN 4 SEC W 131.47 FT E 145.95 FT N 1 DEG 7 MIN 4 SEC W 1415.64 FT W 20 FT TO BEG 19.96 AC)
-----SEC 13 TWP 21 RNG 31-------
ANCEN GROUP OF FLORIDA INC $11,402.85 5664
110 ALAFAYA WOODS BLVD
SEC 13 TWP 21S RGE 31E
SW 1/4 S OF RD (LESS BEG 1206.36 FT N OF SW COR RUN N 239.21 FT SELY ALONG SLY R/W SR 419 291.81 FT SLY ON CURVE 62.21 FT S 41 DEG 29 MIN 22 SEC W 38.05 FT SWLY ON CURVE 386.66 FT N 492 FT NELY ON CURVE 91.84 FT TO BEG & RD)
-----SEC 14 TWP 21 RNG 31-------
LOREN TRUCKING CORP $661.22 5665
1819 SENECA BLVD
SEC 14 TWP 21S RGE 31E
W 127.53 FT OF E 382.55 FT OF S 427.05 FT OF NE 1/4 OF NE 1/4
GREEN RODNEY G & JUDITH A $2,072.93 5666
1419 BROADWAY W
SEC 14 TWP 21S RGE 31E
E 310 FT OF NE 1/4 OF NW 1/4 NLY OF CHULUOTA RD
AULT TOM L & SHIRLEY A $1,021.05 5667
1893 ELM ST
SEC 14 TWP 21S RGE 31E
BEG 247.5 FT N OF SE COR OF NE 1/4 OF NW 1/4 RUN N 82.5 FT W 663.39 FT S TO PT W OF BEG E TO BEG (1.25 AC)
NOLAND NED T & HELMLING ROBERT $1,138.08 5668
L ATTN RETIREMENT ACCOUNTS INC
SEC 14 TWP 21S RGE 31E
W 122.87 FT OF E 355.67 FT OF NW 1/4 OF NE 1/4 OF NW 1/4 S OF SR 419
GREEN RODNEY G & JUDITH A $449.56 5669
1419 BROADWAY W
SEC 14 TWP 21S RGE 31E
ELY 100 FT OF NW 1/4 OF NE 1/4 OF NW 1/4 SLY OF ST RD 419
GREEN RODNEY G & JUDITH A $789.32 5670
1419 BROADWAY W
SEC 14 TWP 21S RGE 31E
E 310 FT TO NE 1/4 OF NW 1/4 NLY OF ST RD 419 & SLY OF CHULUOTA RD
CENTEX DEV CO LP $8,661.87 5671
1417 SEMORAN BLVD N
SEC 14 TWP 21S RGE 31E
W 1/2 OF SE 1/4 OF NW 1/4 (LESS N 440 FT) + SW 1/4 OF NW 1/4 (LESS N 440 FT + S 2.8 CH)
********JACKSON HEIGHTS ********
********PB 6 PG 30 ********
DRAYTON GREGORY J & JANET M $280.71 5672
702 BROADWAY ST E
LOTS 10 + 11
SMITH MARIAN O & $1,762.65 5673
SMITH MAXCINE
LOTS 12 TO 15
GAINEY CLARENCE & BARBARA $289.09 5674
P O BOX 2
LOTS 18 + 19
STEPHENS CHANDLER & MATTIE $300.71 5675
P O BOX 632
LOTS 21 & 22
STEVENS MATTIE $64.37 5676
P O BOX 632
LOT 23
SMITH MAXCINE $64.37 5677
P O BOX 911
LOT 24
SMITH MAXCINE $64.37 5678
P O BOX 911
LOT 25
********VALENCIA SHORES UNRECD ********
********PLAT ********
SWIATEK JOSEPH $2,257.93 5679
273 CAROLYN DR
SEC 14 TWP 21S RGE 31E
LOT 2
-----SEC 15 TWP 21 RNG 31-------
SAPP WILLIAM P $1,604.62 5680
1105 ADAMS ST
SEC 15 TWP 21S RGE 31E
620 FT SE IN SE COR OF NE 1/4
PITTMAN FELTON & MAE D $2,711.01 5681
533 DOCTORS DR
SEC 15 TWP 21S RGE 31E
BEG 407 5/12 FT N + 212 FT E OF SW COR OF SE 1/4 OF NE 1/4 RUN E 210 FT N 420 FT W 210 FT S 420 FT TO BEG
NIENHUIS GREG A & WANDA Z $35.53 5682
1427 29TH ST
SEC 15 TWP 21S RGE 31E
S 87 FT OF N 1170 FT OF E 149.5 FT OF SW 1/4 OF NE 1/4
ADRIATICO JUAN $255.61 5683
P O BOX 1361
SEC 15 TWP 21S RGE 31E
N 235 FT OF W 155.4 FT OF NE 1/4 OF SW 1/4 OF NE 1/4
SAUCER JAY F & ANN C $22,820.61 5684
318 SMITH ST
SEC 15 TWP 21S RGE 31E
BEG 619.71 FT E & 60 FT S OF N 1/4 COR RUN E 499.84 FT S 370 FT W TO A PT S OF BEG N TO BEG
WALKER RICHARD P $2,523.26 5685
P O BOX 215
SEC 15 TWP 21S RGE 31E
ALL NW 1/4 OF NE 1/4 N OF SAL RY (LESS ACL RY & ABANDONED RR ADJ ON S)
ROBERT P HOLD PROFIT SHARING & $912.08 5686
PENSION PLAN TRUST
SEC 15 TWP 21S RGE 31E
BEG 1013 FT S OF NW COR OF NE 1/4 OF NW 1/4 RUN S 100 FT E 243.6 FT N 100 FT W TO BEG
SOLTANI HASSAN & $2,975.51 5687
TOBIN JOHN T JR
SEC 15 TWP 21S RGE 31E
S 210 FT OF W 315 FT OF NE 1/4 OF NW 1/4 (LESS W 30 FT FOR RD) & N 45 FT OF W 315 FT OF SE 1/4 OF NW 1/4 (LESS RD)
ACCESS MGMT SERVICES INC $2,702.64 5688
402 CENTRAL AVE S
SEC 15 TWP 21S RGE 31E
N 115 FT OF S 595 FT OF SE 1/4 OF NW 1/4 (LESS N 23 FT OF W 100 FT)
WHARTON MARGARET A $4,027.79 5689
P O BOX 1112
SEC 15 TWP 21S RGE 31E
N 35 FT OF W 220 FT OF S 165 FT OF S 1/4 OF SE 1/4 OF NW 1/4 & W 1/2 OF N 1/2 OF S 1/4 OF SE 1/4 OF NW 1/4
WARD ROBERT L $1,511.77
P O BOX 187 5690
SEC 15 TWP 21S RGE 31E
E 1/2 OF NE 1/4 OF NW 1/4 OF SW 1/4 (LESS S 163 FT OF E 283 FT & W 37 FT OF S 195 FT & E 203 FT OF N 270 FT OF S 430 FT & E N 207 FT & E 33 FT FOR RD)
PAULDO IDELLA PERSONAL REP $453.92 5691
C/O ROOSEVELT BARKLEY
SEC 15 TWP 21S RGE 31E
S 70 FT OF N 90 FT OF E 175 FT OF S 1/2 OF NE 1/4 OF SW 1/4 OF SW 1/4 (LESS RD)
PAULDO WILLIE J & IDELLA B $312.72 5692
P O BOX 76
SEC 15 TWP 21S RGE 31E
E 175 FT OF S 65 FT OF N 1/2 OF S 1/2 OF NE 1/4 OF SW 1/4 OF SW 1/4 (LESS E 30 FT FOR RD)
WILLIAMS JAMES L JR & JEAN F $620.99 5693
84 CLONTS STREET
SEC 15 TWP 21S RGE 31E
E 70 FT OF W 1044 FT OF N 165.4 FT OF S 1/2 OF SW 1/4 OF SW 1/4 (LESS N 25 FT FOR RD)
JACKSON MARY S $440.46 5694
868 S CENTRAL AVE
SEC 15 TWP 21S RGE 31E
S 105 FT OF W 105 FT OF NW 1/4 OF SE 1/4 OF SW 1/4
JACKSON WILLIAM JR $476.57 5695
868 S CENTRAL AVE
SEC 15 TWP 21S RGE 31E
N 1/2 OF 1 AC SQ IN SW COR OF N 1/2 OF NW 1/4 OF SE 1/4 OF SW 1/4
ASPINWALL JAMES R TRUSTEE $467.25 5696
531 HWY 17-92 N
SEC 15 TWP 21S RGE 31E
S 1/2 OF 1 AC SQ IN SW COR OF N 1/2 OF NW 1/4 OF SE 1/4 OF SW 1/4
LANDER JEFFREY J $449.79 5697
7 LAWN ST
SEC 15 TWP 21S RGE 31E
W 22 FT OF E 201.33 FT OF W 5 CH OF S 1/2 OF N 1/4 OF NE 1/4 OF SW 1/4
BALDWIN-FAIRCHILD FUNERAL $1,013.41 5698
HOMES INC
SEC 15 TWP 21S RGE 31E
BEG 100 FT N OF SW COR OF SE 1/4 OF SE 1/4 RUN N 415 FT E 210 FT S 415 FT W 210 FT TO BEG
********MARTINS PLAN ********
********PB 1 PG 73 ********
F N B ENTERPRISES INC $582.00 5699
121 PINE AVE W
LOT 1 + N 122.25 FT OF LOT 2
PERFORMANCE PROPERTIES INC $697.36 5700
P O BOX 520359
S 50 FT OF LOT 2 + N 50 FT OF LOT 3
PATTLEFOOT TEE J & ANGIE E $85.25 5701
LANE WILLIAM L
S 100 FT OF W 100 FT OF LOT 3
LOYD VALARIE V $250.64 5702
P O BOX 1473
PT LOTS 9 & 10 BEG SW COR LOT 9 RUN NLY 19 FT ELY 100 FT SLY 100 FT WLY 100 FT NLY 81 FT TO BEG
DUMAS ROBERT & CATHERINE $182.59 5703
511 DOCTORS DR
N 100 FT OF S 200 FT OF W 100 FT OF LOT H
********AULINS PLAN OF OVIEDO ********

NAME-LEGAL DESCRIPTION TAX-COST

********PB 1 PG 44 ********
SPENCER WALLACE R & $1,223.24 5704
SPENCER HARVEY R TCSO
LOT 2 + 35 FT STRIP JUST W OF LOT 2 + N 12 FT OF LOT 3 BLK C
A AULINS PLAN OF OVIEDO
PB 1 PG 44
********SMITHS ADD TO OVIEDO ********
********PB 1 PG 42 ********
RAGSDALE ROBERT L & MARGARET T $1,874.16 5705
631 FOREST COVE
LOTS 4 5 & 7 (LESS N 15 FT FOR RD) + E 46 1/2 FT OF LOTS 36 + 37
B G SMITHS ADD TO OVIEDO
PB 1 PG 42
JORDAN HAROLD D $280.84 5706
P O BOX 808
LOT 12
B G SMITHS ADD TO OVIEDO
PB 1 PG 42
BROOKS THOMAS M & ELIZABETH M $748.07 5707
P O BOX 302
LOT 31 + S 6 FT OF LOT 32
B G SMITHS ADD TO OVIEDO
PB 1 PG 42
LA CENTRA BETTY $1,169.88 5708
440 TIMBERWOOD TRL
S 20 FT OF W 81 FT OF LOT 36 & W 81 FT OF LOT 37
B G SMITHS ADD TO OVIEDO
PB 1 PG 42
********EGANS ADD TO OVIEDO ********
********PB 2 PG 52 ********
KNICKERBOCKER DAVID E & SANDRA $2,232.97 5709
C/O 235 CENTRAL AVE S
LOTS 8 + 9 BLK 1
JOHN J EGANS ADD TO OVIEDO
PB 2 PG 52
COOK MAXMILLAN M & CINDY L $676.40 5710
218 GRAHAM DR
LOT 11 (LESS S 5 FT) & LOT 12 (LESS N 35 FT) BLK 1
JOHN J EGANS ADD TO OVIEDO
PB 2 PG 52
ABELL ANN L $1,060.30 5711
P O BOX 503
N 25 FT OF LOT 12 & ALL LOT 13 & S 5 FT OF LOT 14 BLK 1
JOHN J EGANS ADD TO OVIEDO
PB 2 PG 52
HUSER JOHN C & STEPHANIE E $931.39 5712
180 GRAHAM ST
LOT 14 (LESS S 5 FT) & ALL LOT 15 BLK 1
JOHN J EGANS ADD TO OVIEDO
PB 2 PG 52
********ANDERSONS ADD TO OVIEDO ********
********PB 1 PG 52 ********
KELSEY MARY J $1,409.11 5713
P O BOX 245
LOT 2
ERIC ANDERSONS ADD TO OVIEDO
PB 1 PG 52
********OVIEDO HEIGHTS ********
********PB 4 PG 4 ********
KELSEY BERNICE $490.58 5714
BOX 231
LOTS 2 + 3 BLK A
********SOUTH PARK OVIEDO ********
********PB 6 PG 4 ********
GREEN M BRAXTON JR $272.74 5715
111 WILD HOLLY LANE
E 1/2 BLK D
SOUTH PARK OVIEDO
PB 6 PG 4
GREEN M BRAXTON JR $222.74 5716
111 WILD HOLLY LANE
W 1/2 OF BLK D
SOUTH PARK OVIEDO
PB 6 PG 4
********LA JUNE PARK ********
********PB 9 PG 75 ********
BOSTON EDWARD & BARBARA W $130.84 5717
PO BOX 1096
LOTS 8 TO 10 BLK B
LA-JUNE PARK
PB 9 PG 75
********WESTS SUBD ********
********DB 137 PG 93 S C R ********
WALKER J H HEIRS $707.48 5718
C/O WESLEY WALKER
LOT 2 & W 1/2 VACO ST ON E
C L WESTS SUBD
DB 137 PG 93 S C R
JACKSON BEVERLY $132.03 5719
P O BOX 74
LOT 3 (LESS N 138.40 FT OF W 137.53 FT) & W 1/2 VACO ST ON E
C L WESTS SUBD
DB 137 PG 93
-----SEC 16 TWP 21 RNG 31-------
HYMAN LINDA H $564.32 5720
440 CLARK ST
SEC 16 TWP 21S RGE 31E
W 250 FT OF SE 1/4 OF NE 1/4 N OF RR (LESS N 25 FT)
HANCOCK JAMES R & D LEE $799.74
111 AULIN AVE 5721
SEC 16 TWP 21S RGE 31E
BEG 852.61 FT N OF SE COR OF W 1/2 OF NW 1/4 OF NE 1/4 RUN N 108.01 FT N 86 DEG 23 MIN 20 SEC W 175.93 FT S 119.83 FT E 176.74 FT TO BEG (LESS RD)
E 16-21-31-5CB-0000-008A
E 5 FT OF S 68.05 FT OF LOT 8 & E 5 FT OF LOT 9
CORELL SUBD
PB 33 PG 31
RODNEY G GREEN INC $876.30 5722
1419 W BROADWAY
SEC 16 TWP 21S RGE 31E
W 105 FT OF E 345 FT OF N 105 FT OF NW 1/4 SLY OF ST RD 426
GOFF NORTON A $268.39 5723
P O BOX 454
SEC 16 TWP 21S RGE 31E
S 105 FT OF N 420 FT OF W 100 FT OF E 1/2 OF NE 1/4 OF NW 1/4
ALLEN CHARLES A $195.58 5724
ATTN DOUGLAS L ALLEN
SEC 16 TWP 21S RGE 31E
S 63.04 FT OF N 273.04 FT OF W 140 FT OF E 1/2 OF NE 1/4 OF NW 1/4 (LESS RD)
KUSHMAUL SAMUEL E & CONSTANCE $4,362.64 5725
445 CAROLYN DR
SEC 16 TWP 21S RGE 31E
BEG 402.83 FT N 1 DEG 12 MIN 7 SEC W OF SW COR OF SE 1/4 OF SW 1/4 RUN NELY ON CURVE 112.28 FT E 148.28 FT S 1 DEG 5 MIN 34 SEC E 175 FT W 200 FT N 1 DEG 5 MIN 34 SEC E 75 FT TO BEG
WALKER RICHARD P & DIANE $2,035.60 5726
P O BOX 215
SEC 16 TWP 21S RGE 31E
BEG NE COR OF SE 1/4 OF SW 1/4 RUN S 1 DEG 5 MIN 34 SEC E 219.89 FT W 266.33 FT S 62 DEG 46 MIN 49 SEC W 225.12 FT NWLY ON CURVE 35.52 FT N 62 DEG 46 MIN 49 SEC E 218.64 FT E 36.18 FT N 1 DEG 5 MIN 34 SEC W 187.57 FT E 231.97 FT TO BEG (1.19 AC)
********WOODLAND HEIGHTS ********
********PB 7 PG 53 ********
CAUTHAN NORA L $539.39 5727
BOX 591
LOT 6 BLK A
GRAYSON D E $587.70 5728
1801 LINCOLN AVE
LOT 6 BLK B
BUTLER ISAAC $787.87 5729
ATTN GLORIA HILL
LOT 9 BLK B (LESS RD)
BROWDY ROSE A & HORNE FREDDIE $599.16 5730
M & BROWDY JEROME ET AL
LOT 11 BLK B (LESS RD)
********LINCOLN PARK ********
********PB 7 PG 93 ********
WRIGHT CLARENCE & VERA $573.91 5731
P O BOX 42
W 1/2 OF LOT 9 + ALL LOT 10 BLK D
********GROVE HILL ********
********PB 15 PG 96 ********
WINCHESTER WILLIAM H & APRIL $1,647.90 5732
61 TOMOKA DR
LOT 1
********LAKE NORMA ESTATES ********
********PB 16 PG 9 ********
NEWTON JOSEPH R & LINDA L $1,344.46 5733
2043 NOTWEN RD
LOT 16
NEWTON JOSEPH R & LINDA L $1,229.66 5734
2043 NOTWEN RD
LOT 17
NEWTON JOSEPH R & LINDA L $1,229.87 5735
2043 NOTWEN RD
LOT 18
NEWTON JOSEPH R & LINDA L $1,317.77 5736
2043 NOTWEN RD
LOT 19
RECU MEL M $1,067.29 5737
901 LAKE JESSUP AVE S
LOT 25
********WINDMEADOW FARMS ********
********PB 19 PG 90 ********
RAGSDALE ROBERT L & MARGARET $1,848.34 5738
631 FOREST COVE
LOT 6
********WINDMEADOW FARMS UNIT 2 ********
********PB 23 PG 16 ********
POWELL ERIC & MARY C & $2,289.19 5739
FOREN CLARA D
LOT 10
********WESTWOOD SQUARE ********
********PB 23 PG 32 ********
WALKER RICHARD P & $2,493.15 5740
WALKER WALTER B
LOT 6
********GREENS COMMERCIAL ADD ********
********PB 29 PG 95 ********
SUN FLORIDA REALTY INC $968.10 5741
1399 BROADWAY W
LOT 5
SUNFLORIDA REALTY INC $3,117.99 5742
1399 BROADWAY W
LOT 6
********WESTWOOD II A CONDO ********
********PB 17 PG 55 ********
ALOMA EAST LTD $822.08 5743
P O BOX 670
UNIT 1
ALOMA EAST LTD $189.07 5744
P O BOX 670
UNIT 2 (LESS N 19.45 FT)
KNIGHT CHARLES D $632.92 5745
230 E FIRST ST
UNIT 4
********SLAVIA COLONY COS SUBD ********
********PB 2 PG 71 ********
TEARICK WILLIAM H III & ANN P $999.00 5746
1790 PERUVIAN LN
E 396 FT OF LOT 52
LU LU ENTERPRISES LTD INC $1,596.23 5747
403 SMOKERISE BLVD
LOT 53
LAVIN MATTHEW P $1,290.16 5748
200 WYE HARBOR DR
LOT 56 (LESS EXPRESSWAY)
HOOVER JAMES D & NANCY J $2,183.08 5749
2425 BLACKBERRY TRL
N 1/2 OF LOT 117
MURPHY FRANK J & LINDA K $1,503.82 5750
1171 W SUGAR MILL RD
N 1/2 OF LOT 118 (LESS EXPRESSWAY)
WALKER RICHARD P & DIANE M & $405.39 5751
WALKER WALTER B
NW 1/4 OF LOT 122 (LESS PT NWLY OF 426 & RD)
HOLLER W P $143.93 5752
N 32.5 FT OF S 1/2 & S 17.76 FT OF N 1/2 OF LOT 126
-----SEC 17 TWP 21 RNG 31-------
********TUSCAWILLA UNIT 11 ********
********PB 29 PGS 1 & 2 ********
LOTZ MARGARET J $3,208.67 5753
1110 SUPERIOR CT
LOT 34
********FAIRWAY OAKS UNIT 1 ********

NAME-LEGAL DESCRIPTION TAX-COST

********PB 23 PGS 96 TO 98 ********
QUINTERO ELSA R $2,231.00 5754
1238 ROYAL OAK DR
LOT 20
FISHER LARRY E $1,331.27 5755
1240 ROYAL OAK DR
LOT 21
MILLER JOHN P & BETH $1,607.18 5756
1239 OXBOW LN
LOT 31
SABOW ROBERT L & MARIANNE R $1,653.02 5757
4311 PLACE LE HINES
LOT 56
-----SEC 18 TWP 21 RNG 31-------
********EDGEWOOD UNIT 3 ********
********PB 21 PGS 13 & 14 ********
WOZNIAK MICHELE M $1,178.65 5758
1128 DAPPLED ELM LN
LOT 318
********WOODSTREAM ********
********PB 24 PG 77 & 78 ********
WOODSTREAM PARTNERSHIP LTD $430.78 5759
549 GOLDEN ARM RD
LOT 305
WOODSTREAM PARTNERSHIP LTD $430.78 5760
549 GOLDEN ARM RD
LOT 306
WOODSTREAM PARTNERSHIP LTD $430.78 5761
549 GOLDEN ARM RD
LOT 307
WOODSTREAM PARTNERSHIP LTD $430.78 5762
549 GOLDEN ARM RD
LOT 308
********TUSCAWILLA RIDGE ********
********PB 36 PG 77 ********
COX EDWARD T JR & ROXANNE M $1,009.65 5763
1166 SADDLEHORN CIR
UNIT 7
********SUNRISE UNIT 20 ********
********PB 28 PG 44 ********
NATALE DENISE A $923.69 5764
1311 ALFONZO CIR
LOT 350
********SUNRISE ESTATES UNIT 3 ********
********PB 31 PG 72 ********
STRICKLAND JAMES R & BEATRIZ C $1,708.47 5765
1361 CHAPARRAL LANE
LOT 6
********WOODSTREAM REPLAT ********
********PB 30 PG 39 ********
WOODSTREAM PARTNERSHIP LTD $1,191.71 5766
549 GOLDEN ARM RD
LOT 5
WOODSTREAM PINE LTD $1,191.71 5767
549 GOLDEN ARM RD
LOT 7
********TUSKA RIDGE UNIT 5 ********
********PB 41 PGS 74 & 75 ********
PINEY CREEK ASSOC $649.62 5768
C/O GREEN STREET CORP
LOT 131 BLK A
PINEY CREEK ASSOC $649.62 5769
C/O GREEN STREET CORP
LOT 176 BLK D
********TUSKA RIDGE UNIT 6 ********
********PB 45 PGS 90 & 91 ********
PINEY CREEK ASSOC $649.88 5770
C/O GREEN STREET CORP
LOT 83 BLK A
PINEY CREEK ASSOC $649.88 5771
C/O GREEN STREET CORP
LOT 84 BLK B
U S HOME CORP $649.88 5772
2600 MAITLAND CENTER PKWY
LOT 87 BLK B
PINEY CREEK ASSOC $649.88 5773
C/O GREEN STREET CORP
LOT 88 BLK B
U S HOME CORP $649.88 5774
2600 MAITLAND CENTER PKWY
LOT 89 BLK B
PINEY CREEK ASSOC $649.88 5775
C/O GREEN STREET CORP
LOT 132 BLK B
U S HOME CORP $649.88 5776
2600 MAITLAND CENTER PKWY
LOT 133 BLK B
PINEY CREEK ASSOC $649.88 5777
C/O GREEN STREET CORP
LOT 134 BLK B
U S HOME CORP $649.88 5778
2600 MAITLAND CENTER PKWY
LOT 136 BLK B
U S HOME CORP $649.88 5779
2600 MAITLAND CENTER PKWY
LOT 137 BLK B
PINEY CREEK ASSOC $649.88 5780
C/O GREEN STREET CORP
LOT 151 BLK C
JESSUP THEODORE R E $649.88 5781
JACQUELINE C
LOT 156 BLK D
********TUSCAWILLA UNIT 07 ********
********PB 22 PGS 46 & 47 ********
GLEASON JOSEPH P & VICKIE V $1,533.56 5782
1131 NORTHERN WAY
LOT 10
TUSCAWILLA UNIT 7
PB 22 PGS 46 & 47
SZPRCZAK SUSAN B $2,915.81 5783
1125 NORTHERN WAY
LOT 12
TUSCAWILLA UNIT 7
PB 22 PGS 46 & 47
HAYWOOD WILLIAM E & GERALDINE $2,193.51 5784
1137 DUNCAN DR
LOT 42
TUSCAWILLA UNIT 7
PB 22 PGS 46 & 47
PARSLEY LLOYD L & SANDRA A $2,313.50 5785
P O BOX 530965
LOT 65
TUSCAWILLA UNIT 7
PB 22 PGS 46 & 47
********TUSKA RIDGE UNIT 3 ********
********PB 43 PGS 23 & 24 ********
PINEY CREEK ASSOCIATES $781.21 5786
C/O GREEN STREET CORP
LOT 48
PINEY CREEK ASSOCIATES $588.91 5787
C/O GREEN STREET CORP
LOT 51
PINEY CREEK ASSOCIATES $588.91 5788
C/O GREEN STREET CORP
LOT 52
PINEY CREEK ASSOCIATES $588.91 5789
C/O GREEN STREET CORP
LOT 53
PINEY CREEK ASSOCIATES $588.91 5790
C/O GREEN STREET CORP
LOT 54
PINEY CREEK ASSOCIATES $588.91 5791
C/O GREEN STREET CORP
LOT 55
PINEY CREEK ASSOCIATES $588.91 5792
C/O GREEN STREET CORP
LOT 56
PINEY CREEK ASSOCIATES $588.91 5793
C/O GREEN STREET CORP
LOT 57
PINEY CREEK ASSOCIATES $588.91 5794
C/O GREEN STREET CORP
LOT 58
PINEY CREEK ASSOCIATES $588.91 5795
C/O GREEN STREET CORP
LOT 59
PINEY CREEK ASSOCIATES $588.91 5796
C/O GREEN STREET CORP
LOT 60
PINEY CREEK ASSOCIATES $588.91 5797
C/O GREEN STREET CORP
LOT 61
PINEY CREEK ASSOCIATES $588.91 5798
C/O GREEN STREET CORP
LOT 62
PINEY CREEK ASSOCIATES $690.12 5799
C/O GREEN STREET CORP
LOT 67
PINEY CREEK ASSOCIATES $690.12 5800
C/O GREEN STREET CORP
LOT 68
PINEY CREEK ASSOCIATES $690.12 5801
C/O GREEN STREET CORP
LOT 69
-----SEC 19 TWP 21 RNG 31-------
********SUNRISE UNIT 1 ********
********PB 21 PGS 72 & 73 ********
DOLLAR AGATHA M $1,021.65 5802
1421 PONCE DE LEON BLVD
LOT 6
LEE CHIN H & LINDA H $1,300.18 5803
1301 AVENUE DE LOS TOROS
LOT 20
SANTIAGO FERNANDO & TEODOSIA $800.79 5804
1408 MADRID WAY
LOT 28
GONZALEZ HECTOR & LEONOR $843.51 5805
1401 MADRID WAY
LOT 30
GONZALEZ FELICITA $1,327.74 5806
1389 MADRID WAY
LOT 33
LAUDANI JOHN JR & ANTONIA $1,399.12 5807
1393 SANTIAGO CT
LOT 71
********SUNRISE UNIT 2-B ********
********PB 26 PGS 62 & 63 ********
MANVILLE RICHARD A & HELENE M $1,399.10 5808
1101 VILLA COURT
LOT 184
SUNRISE UNIT TWO B
PB 24 PGS 62 & 63
********SUNRISE VILLAGE UNIT 1 ********
********PB 26 PG 83 ********
LOPEZ RAMON & TOMASITA C $840.74 5809
JOSE MARIA MONJE
LOT 27 (LESS N 2 FT)
********SUNRISE VILLAGE UNIT 2 ********
********PB 27 PG 19 ********
MILLER MARICITA M $983.61 5810
1326 MARIPOSA CT
LOT 55
********SUNRISE VILLAGE UNIT 3 ********
********PB 27 PG 59 ********
KHALAF WAIL $1,059.25 5811
1396 LA PALOMA CIR
LOT 93
ROACH JOSEPH $1,546.16 5812
307 W MISSON AVE
LOT 95
********LAFAYETTE FOREST ********
********PB 33 PG 43 & PB 34 PG 16 ********
BINGHAM JAMES & KATHY $636.63 5813
116 LEON CT
LOT 32
********COBBLESTONE ********
********PB 40 PGS 23 & 24 ********
CRUZ HARRY & MARIE A $1,830.77 5814
1466 THORNHILL CIR
LOT 5
HOLZENTHAL LEO F III & $2,077.06 5815
BISHOP KATHLEEN M
LOT 29
GONZALEZ RAFAEL A & $1,836.42 5816
ARIAS LOURDES V TCAR
LOT 42
RUTIGLIANO VINCENT $1,743.69 5817
1543 THORNHILL CIR
LOT 98
********SUNRISE UNIT 2C ********
********PB 28 PG 42 ********
UDDIN MOHAMMED S & PARVEEN S $969.61 5818
1241 MAGDLENA AVE
LOT 189
-----SEC 20 TWP 21 RNG 31-------
********TUSKA RIDGE UNIT 1 ********
********PB 40 PGS 64 & 65 ********
PINEY CREEK ASSOC $588.91 5819
C/O GREEN STREET CORP
LOT 4
PINEY CREEK ASSOC $588.91 5820
C/O GREEN STREET CORP
LOT 6
********SLAVIA FARMS ********
********PB 6 PG 97 ********
LU LU ENTERPRISES LTD INC $611.20 5821
403 SMOKERISE BLVD
LOT 6 (LESS N 450 FT)
********TUSKA RIDGE UNIT 2 ********
********PB 40 PGS 66 TO 68 ********
PINEY CREEK ASSOC $588.91 5822
C/O GREEN STREET CORP
LOT 38 BLK A
PINEY CREEK ASSOC $588.91 5823
C/O GREEN STREET CORP
LOT 41 BLK A
PINEY CREEK ASSOC $690.12 5824
C/O GREEN STREET CORP
LOT 70 BLK B

NAME-LEGAL DESCRIPTION TAX-COST

PINEY CREEK ASSOC $690.12 5825
C/O GREEN STREET CORP
LOT 71 BLK B
PINEY CREEK ASSOC $690.12
C/O GREEN STREET CORP 5826
LOT 76 BLK B
GREEN STREET HOMES INC $690.12 5827
1101 LAKE DESTINY DR
LOT 77 BLK B
PINEY CREEK ASSOC $690.12 5828
C/O GREEN STREET CORP
LOT 94 BLK C
PINEY CREEK ASSOC $690.12 5829
C/O GREEN STREET CORP
LOT 96 BLK C
PINEY CREEK ASSOC $690.12 5830
C/O GREEN STREET CORP
LOT 98 BLK C
PINEY CREEK ASSOC $690.12 5831
C/O GREEN STREET CORP
LOT 102 BLK C
PINEY CREEK ASSOC $781.21 5832
C/O GREEN STREET CORP
LOT 236 BLK D
PINEY CREEK ASSOC $781.21 5833
C/O GREEN STREET CORP
LOT 237 BLK D
PINEY CREEK ASSOC $781.21 5834
C/O GREEN STREET CORP
LOT 242 BLK D
-----SEC 21 TWP 21 RNG 31-------
RAINTREE VILLAGE II LTD $466.11 5835
ATTN R S ROSEDALE
SEC 21 TWP 21S RGE 31E
S 620 FT OF SE 1/4 OF NE
1/4 (LESS E 419 FT & S 25 FT
FOR RD) & N 80 FT OF E
499 FT OF N 500 FT OF SE 1/4
OF NE 1/4
RAINTREE VILLAGE II LTD $1,025.77 5836
ATTN R S ROSEDALE
SEC 21 TWP 21S RGE 31E
E 419 FT OF N 500 FT OF
SE 1/4 OF NE 1/4
NEWTON WILLIAM F & REBECCA A $1,368.08 5837
2039 NOTWEN LN
SEC 21 TWP 21S RGE 31E
E 210 FT OF N 1/2 OF SW
1/4 OF SW 1/4
********HORSESHOE FARMS ********
********PB 17 PG 77 ********
BALZAC RAFAEL & LIDIA $1,757.14 5838
C/O P O BOX 995
LOT B + PT LOT C BEG SE
COR LOT C RUN N 38 DEG
W 34.50 FT S 77 DEG 33
MIN W SEC E 21.75 FT S
22.49 FT TO BEG
********OAK CREEK ********
********PB 43 PGS 1 & 2 ********
BRECHINHORN HOMES INC $1,052.84 5839
2415 MT ROYAL PL
LOT 10
THOMPSON GARY A & VIRGINIA E $1,324.89 5840
10211 BATTERSLY CT
LOT 33
-----SEC 22 TWP 21 RNG 31-------
TOWN CENTRE INC $1,282.56 5841
171 RALEIGH PL
SEC 22 TWP 21S RGE 31E
N 125 FT OF E 103 FT OF NW 1/4
(LESS RDS)
ARCHILLA ARTEMIO & ELBA $1,924.51 5842
895 BENTLEY GREEN CIR
SEC 22 TWP 21S RGE 31E
N 175 FT OF W 100 FT OF E
328 FT OF NW 1/4 (LESS RD)
HUNTLEY WILLIAM T $10,556.41 5843
1990 KINGSLEY AVE
SEC 22 TWP 21S RGE 31E
BEG 25 FT S OF NW COR OF NE 1/4
OF NW 1/4 RUN E 267 FT S 252 FT W
56.7 FT S 58.3 FT W TO A PT S OF
BEG N TO BEG (LESS RD)
SOLTANI HASSAN E $2,183.25 5844
TOBIN JOHN T JR
SEC 22 TWP 21S RGE 31E
N 100 FT OF S 200 FT OF W
115 FT OF E 165 FT OF NW
1/4 OF NW 1/4
STEELE STANLEY C & CYNTHIA $1,094.16 5845
1202 ALAFAYA TRAIL
SEC 22 TWP 21S RGE 31E
BEG 115 FT N & 180 FT W OF
SE COR OF NW 1/4 OF NW 1/4
RUN N 208.7 FT W 208.7 FT S
208.7 FT E 208.7 FT TO BEG
SOLTANI HASSAN $2,791.46 5846
1710 CURRYVILLE RD
SEC 22 TWP 21S RGE 31E
S 100 FT OF E 1/4 OF NW 1/4 OF
NW 1/4 (LESS W 233.7 FT OF E 388.7
FT OF S 75 FT & RD) (1.73 AC)
SOLTANI HASSAN $361.80 5847
1710 CURRYVILLE RD
SEC 22 TWP 21S RGE 31E
S 75 FT OF W 308.7 FT OF E 388.7 FT
OF E 3/4 OF S 1/2 OF NW 1/4 OF
NW 1/4 (1.19 AC)
SOLTANI HASSAN $451.48 5848
1710 CURRYVILLE RD
SEC 22 TWP 21S RGE 31E
W 125 FT OF E 290 FT OF S
75 FT OF NW 1/4 OF NW 1/4
J C MASON GROUP OF CENTRAL $31.44 5849
FLORIDA INC THE
SEC 22 TWP 21S RGE 31E
BEG NW COR OF S 1/2 OF NW 1/4
OF SW 1/4 RUN S 59 DEG 45 MIN 46
SEC E 50.19 FT S 83 DEG 1 MIN
31 SEC E 50.43 FT N 79 DEG
29 MIN 49 SEC E 50.77 FT N 60
DEG 48 MIN 51 SEC E 56.98 FT E 360
FT S 45 DEG 37 MIN 51 SEC E 70.83
FT S 280 FT E 220.75 FT SELY ON
CURVE 110.89 FT E 61.25 FT SELY
ON CURVE 187.80 FT NELY ON CURVE
41.85 FT S 301.29 FT W 1270 FT
N 660 FT TO BEG (LESS PART IN
DUNHILL UNIT 1)
********ALAFAYA WOODS MODEL CENTER ********
********PB 34 PGS 21 & 24 ********
BERAERI MARCEL C & ESTHER E $1,049.04 5850
5506 VAN ATTA RD
ALL LOT 26 & WLY 25 FT OF
LOT 27
********ALAFAYA WOODS PH 19 ********
********PB 37 PGS 90 TO 93 ********
HEITMAN MARILYNN $1,590.54 5851
1001 PROVIDENCE LN
LOT 54
ALAFAYA WOODS PHASE 19
PB 37 PGS 93 TO 93
J A REY INC $409.10 5852
211 SEMORAN BLVD S
LOT 79
ALAFAYA WOODS PHASE 19
PB 37 PGS 90 TO 93
********ALAFAYA WOODS PH 20 ********
********PB 38 PGS 52 & 53 ********
TOMPKINS INV GROUP INC $200,497.14 5853
1637 PINE ST E
LOT 1
********ALAFAYA WOODS PH 22 ********
********PB 39 PGS 18 & 19 ********
MALRUT EUGENE $2,349.07 5854
1035 CORNWOOD DR
LOT 36
BAUTISTA CIRILO M & MARIA T $2,563.51 5855
1051 CORNWOOD DR
LOT 45
MENEUX SYBIL A $2,283.99 5856
205 OAK TREE CIR
LOT 67
********ALAFAYA WOODS PH 19 REPLAT OF ********
********PART OF ********
********PB 40 PGS 83 TO 85
J A REY INC $607.70 5857
233 SEMORAN BLVD S
LOT 72
-----SEC 23 TWP 21 RNG 31-------
ANDEN GROUP OF FLORIDA THE $17,454.17 5858
110 ALAFAYA WOODS BLVD
SEC 23 TWP 21S RGE 31E
BEG 193.36 FT S OF SW COR
LOT 75 TWIN RIVERS SEC 1 RUN
S 70 DEG 16 MIN 19 SEC E
255.22 FT S 41 DEG 16 MIN 41
SEC E 118.16 FT S 51 DEG
56 MIN 7 SEC E 265.62 FT N
26 DEG 33 MIN 53 SEC E
114.79 FT S 63 DEG 26 MIN 7 SEC
W 50 FT S 26 DEG 33 MIN 53
SEC W 120.35 FT S 56 DEG 20 MIN
15 SEC E 146.17 FT S 33 DEG
52 MIN 12 SEC E 173.42 FT S 16
DEG 12 MIN 57 SEC E 172.51
FT S 2 DEG 15 MIN 57 SEC W
164.19 FT S 8 DEG 17 MIN
40 SEC W 409.59 FT S 23 DEG
52 MIN 38 SEC W 164.43 FT
S 44 DEG 49 MIN 36 SEC W 85.32
FT S 69 DEG 30 MIN W 86.04
FT N 81 DEG 42 MIN 20 SEC W
99.83 FT S 3 DEG 7 MIN
24 SEC W 221.90 FT S 54 DEG
44 MIN 41 SEC W 169.90 FT
S 574.16 FT S 24 DEG 40 MIN
47 SEC E 114.59 FT S 112.43
FT N 63 DEG 1 MIN 43 SEC W
154.21 FT SWLY ON CURVE
35.07 FT S 42 DEG 51 MIN 40 SEC
W 223.83 FT N TO BEG
********ALAFAYA WOODS PH 01 UNIT B ********
********PB 31 PGS 86 TO 88 ********
LUMPKIN CAROLYNN E $910.85 5859
LUMPKIN EDDIE & MARY
LOT 1
ALAFAYA WOODS PH 1 UNIT B
PB 31 PGS 86 TO 88
GOLDBERG PETER A $811.86 5860
115 TRADEWINDS RD W
LOT 11
ALAFAYA WOODS PH 1 UNIT B
PB 31 PGS 86 TO 88
********ALAFAYA WOODS PH 03 ********
********PB 33 PGS 30 TO 32 ********
STINSON LARRY M & LYNN R $658.68 5861
1000 COVINGTON ST
LOT 72
ALAFAYA WOODS PH 3
PB 33 PGS 30 TO 32
********ALAFAYA WOODS PH 04 ********
********PB 33 PGS 99 TO 102 ********
ARCHBOLD RICHARD A & CLARA I $376.23 5862
1019 PEARSON DR
LOT 1
ALAFAYA WOODS PH 4
PB 33 PGS 99 TO 102
J M J BLDG CO $376.23 5863
499 ST RD 434
LOT 4
ALAFAYA WOODS PH 4
PB 33 PGS 99 TO 102
J M J BLDG CO $376.23 5864
499 ST RD 434
LOT 14
ALAFAYA WOODS PH 4
PB 33 PGS 99 TO 102
CHERRY RICHARD L & ROSE W $1,314.59 5865
1009 PEARSON DR
LOT 102
ALAFAYA WOODS PH 4
PB 33 PGS 99 TO 102
BRISCOE WINNIE P $1,177.67 5866
P O BOX 807
LOT 117 (LESS BEG SE COR RUN
N 19 DEG 28 MIN 13 SEC E 51.15 FT
S 30 DEG 23 MIN 14 SEC W 51.15 FT
S 12 DEG 11 MIN 2 SEC W 55.26 FT
TO BEG)
ALAFAYA WOODS PH 4
PB 33 PGS 99 TO 102
ARCHBOLD RICHARD A & CLARA I $376.23 5867
1019 PEARSON DR
LOT 129
ALAFAYA WOODS PH 4
PB 33 PGS 99 TO 102
********ALAFAYA WOODS PH 14 ********
********PB 37 PGS 15 & 16 ********
CHRISTIAN CYNTHIA TRUSTEE $1,667.48 5868
1010 BRIELLE AVE
LOT 6
********ALAFAYA WOODS PH 16 ********
********PB 37 PGS 17 TO 19 ********
WALCOTT DOROTHY & DENNY $374.83 5869
SAMUEL F & DENNY LYNDON O
LOT 23

NAME-LEGAL DESCRIPTION TAX-COST

PLUM HOMES INC $374.83 5870
1155 LOUISIANA AVE
LOT 28
MC CAVANAGH CORP $374.83 5871
207 HWY 434 EC
LOT 41
MC CAVANAGH CORP $374.83 5872
207 HWY 434 EC
LOT 42
********TWIN RIVERS SEC 1 ********
********PB 38 PGS 1 TO 4 ********
TIFFANY CONSTR & DEV CORP $440.58 5873
P O BOX 36-1461
LOT 30
TIFFANY CONSTR & DEV CORP $440.58 5874
P O BOX 36-1461
LOT 51
TIFFANY CONSTR & DEV CORP $440.58 5875
P O BOX 36-1461
LOT 57
TIFFANY CONSTR & DEV CORP $440.56 5876
P O BOX 36-1461
LOT 58
LINHART WILLIAM J JR & JUNE R $2,411.35 5877
1003 LITTLE CREEK CT
LOT 105
********ALAFAYA WOODS PH 17 ********
********PB 38 PGS 31 TO 33 ********
FLOOD VICTORIA & RICHIE $1,888.25 5878
120 SEABREEZE CIR
LOT 25
********ALAFAYA WOODS PH 21 ********
********PB 38 PGS 61 TO 63 ********
MORRISON GLORIA $1,767.26 5879
1009 POND APPLE CT
LOT 5
********ALAFAYA WOODS PH 21B ********
********PB 41 PGS 65 TO 66 ********
COLON CARLOS A $1,411.39 5880
1030 HORNBEAM ST
LOT 81
********LAKE ROGERS ESTATES ********
********PB 43 PGS 36 THRU 40 ********
ANDEN GROUP OF FLORIDA $572.13 5881
110 ALAFAYA WOODS BLVD
LOT 11
ANDEN GROUP OF FLORIDA $572.13 5882
110 ALAFAYA WOODS BLVD
LOT 12
CARTER PENNY A $1,097.37
1375 LAKE ROGERS CIR 5883
LOT 21
ANDEN GROUP OF FLORIDA $572.13 5884
110 ALAFAYA WOODS BLVD
LOT 42
ANDEN GROUP OF FLORIDA $572.13 5885
110 ALAFAYA WOODS BLVD
LOT 43
ANDEN GROUP OF FLORIDA $572.13 5886
110 ALAFAYA WOODS BLVD
LOT 45
ANDEN GROUP OF FLORIDA $572.13 5887
110 ALAFAYA WOODS BLVD
LOT 46
ANDEN GROUP OF FLORIDA $572.13 5888
110 ALAFAYA WOODS BLVD
LOT 47
ANDEN GROUP OF FLORIDA $572.13 5889
110 ALAFAYA WOODS BLVD
LOT 48
ANDEN GROUP OF FLORIDA $572.13 5890
110 ALAFAYA WOODS BLVD
LOT 49
ANDEN GROUP OF FLORIDA $572.13 5891
110 ALAFAYA WOODS BLVD
LOT 50
ANDEN GROUP OF FLORIDA $572.13 5892
110 ALAFAYA WOODS BLVD
LOT 51
ANDEN GROUP OF FLORIDA $572.13 5893
110 ALAFAYA WOODS BLVD
LOT 52
ANDEN GROUP OF FLORIDA $681.75 5894
110 ALAFAYA WOODS BLVD
LOT 67
********ALAFAYA WOODS PH 02 ********
********PB 32 PGS 68 TO 71 ********
GILL WALTER R & MAXINE B $1,059.33 5895
1013 NEELY ST
LOT 19
ALAFAYA WOODS PH 2
PB 32 PGS 68 TO 71
BOWEN WILLIAM L JR & BARBARA J $1,200.49 5896
1013 MC KINNON AVE
LOT 45
ALAFAYA WOODS PH 2
PB 32 PGS 68 TO 71
FEDERATION LIMITED TRUST $1,060.49 5897
P O BOX 165
LOT 99
ALAFAYA WOODS PH 2
PB 32 PGS 68 TO 71
********ALAFAYA WOODS PH 05 ********
********PB 35 PGS 62 TO 64 ********
GARCIA BENJAMIN R & MARIA O $1,174.34 5898
1042 WHITTIER CIR
LOT 24
ALAFAYA WOODS PH 5
PB 35 PGS 62 TO 64
CRYSTLE JAMES O E $1,531.85 5899
CRYSTLE LYNN M
LOT 49
ALAFAYA WOODS PH 5
PB 35 PGS 62 TO 64
DIAZ JOSE F & ANA M $1,043.60
1039 WHITTIER CIR 5900
LOT 54
ALAFAYA WOODS PH 5
PB 35 PGS 62 TO 64
CORDELL TAMARA J & CHARLES E $1,209.35 5901
1007 GOTWALT DR
LOT 103
ALAFAYA WOODS PH 5
PB 35 PGS 62 TO 64
-----SEC 24 TWP 21 RNG 31-------
STEINMETZ PHILLIP D $392.24 5902
P O BOX 778
SEC 24 TWP 21S RGE 31E
S 1/2 OF NE 1/4 OF NE 1/4
S OF ST RD 419 (LESS W 275
& E 326 FT & RD)
ANDEN GROUP OF FLORIDA THE $5,434.31 5903
110 ALAFAYA WOODS BLVD
SEC 24 TWP 21S RGE 31E
BEG 625.18 FT S & 65 FT E
OF NW COR RUN E 245 FT S 66 DEG
23 MIN 40 SEC E 262.66 FT
N 23 DEG 36 MIN 20 SEC E TO N
LI SEC W TO A PT N OF BEG
S TO BEG
ANDEN GROUP OF FLORIDA THE $110.84 5904
110 ALAFAYA WOODS BLVD
SEC 24 TWP 21S RGE 31E
BEG 196.44 FT N OF SW COR
OF NE 1/4 OF NE 1/4 RUN W
390 FT N TO SLY R/W CHULUOTA
RD ELY ALONG SLY R/W TO A
PT N OF BEG S TO BEG
********TWIN RIVERS MODEL HOME AREA ********
********PB 39 PG 11 ********
ANDEN GROUP OF FLORIDA THE $789.17 5905
110 ALAFAYA WOODS BLVD
LOT 5
ANDEN GROUP OF FLORIDA THE $789.17 5906
110 ALAFAYA WOODS BLVD
LOT 6
ANDEN GROUP OF FLORIDA THE $789.17 5907
110 ALAFAYA WOODS BLVD
LOT 10
ANDEN GROUP OF FLORIDA THE $789.17 5908
110 ALAFAYA WOODS BLVD
LOT 11
ANDEN GROUP OF FLORIDA THE $789.17 5909
110 ALAFAYA WOODS BLVD
LOT 12
ANDEN GROUP OF FLORIDA THE $789.17 5910
110 ALAFAYA WOODS BLVD
LOT 13
********TWIN RIVERS SEC 3A ********
********PB 39 PGS 24 - 28 ********
STEIN ROMANNA F $1,574.96 5911
1008 S MAGEE BRANCH CT
LOT 120
********TWIN RIVERS SEC 5 ********
********PB 39 PGS 64 TO 67 ********
HIRST DAVID C & KAREN C $2,113.19 5912
1004 QUAKER RIDGE CT
LOT 91
********TWIN RIVERS SEC 6 ********
********PB 40 PGS 69 TO 75 ********
ANDEN GROUP OF FLORIDA THE $894.42 5913
110 ALAFAYA WOODS BLVD
LOT 10
CUSHMAN DALLAS T & SHERRY M $714.65 5914
2235 EKANA DR
LOT 22
KAPLAN DONALD A & BETTY $2,489.82 5915
1931 PRAIRIE DUNES CT S
LOT 97
STRNEYER MICHAEL W & PATRICIA $894.42 5916
2584 EKANA DR
LOT 117
-----SEC 25 TWP 21 RNG 31-------
ANDEN GROUP OF FLORIDA THE $450.75 5917
110 ALAFAYA WOODS BLVD
SEC 25 TWP 21S RGE 31E
BEG 343.30 FT W & 71.01 FT
N 1 DEG 13 MIN 25 SEC W OF
E 1/4 COR RUN S 1 DEG 13 MIN
25 SEC E 71.01 FT W TO A PT
417 FT E OF W LI OF SE 1/4
OF NE 1/4 N 21 FT W 417 FT
NWLY TO A PT W OF BEG E TO
BEG
ANDEN GROUP OF FLORIDA THE $15,138.82 5918
110 ALAFAYA WOODS BLVD
SEC 25 TWP 21S RGE 31E
BEG MOST WLY COR TRACT 9
LITTLE CREEK PH 1A RUN S
49 DEG 28 MIN 26 SEC E
TO W R/W LOCKWOOD RD S TO
N LI OF S 1/4 OF SW 1/4 OF
SW 1/4 W TO W LINE SEC S
TO SE COR OF 26-21-31 W TO
ELY R/W LOCKWOOD BLVD NELY
ALONG ELY R/W LOCKWOOD
BLVD TO BEG
SIMMONS BARBARA I & ARTHUR W $935.26 5919
RT 1 BOX 152-A
SEC 25 TWP 21S RGE 31E
BEG 834.84 FT N OF SW COR OF W 3/4
OF N 1/2 OF SE 1/4 RUN N 162.16 FT
E 613.1 FT S 367 FT W 298.06 FT N
174.84 FT W 313.06 FT TO BEG
SIMMONS ARTHUR W & BARBARA I $1,242.22 5920
RR 1 BOX 152A
SEC 25 TWP 21S RGE 31E
BEG SW COR OF W 3/4 OF N
1/2 OF SE 1/4 OF SE 1/4 RUN
E 313.06 FT N 834.84 FT W
313.06 FT S 834.84 FT TO
BEG
SIMMONS ARTHUR W & BARBARA $730.40 5921
ATTN WAYNE SIMMONS
SEC 25 TWP 21S RGE 31E
BEG 313.06 FT E OF SW COR
OF N 1/2 OF SE 1/4 OF SE
1/4 RUN E 330 FT N 660 FT
W 330 FT S 660 FT TO BEG
********TWIN RIVERS SEC 7 ********
********PB 41 PGS 2 TO 4 ********
SOMMERS SIDNEY C & HAZEL E $2,990.60
2472 HUNTINGDALE LN 5922
LOT 102
********TWIN RIVERS SEC 4 UNIT 1 ********
********PB 39 PGS 45 TO 49 ********
SUSTILLO MARTIN G & NORBELY $1,615.96 5923
430 LAGRANGE ST
LOT 24
********TWIN RIVERS SEC 13 UNIT 1 ********
********PB 40 PGS 32 TO 36 ********
ANDEN GROUP OF FLORIDA THE $420.08 5924
110 ALAFAYA WOODS BLVD
LOT 6
TWIN RIVERS SEC 3-B UNIT 1
PB 40 PGS 32 TO 36
ANDEN GROUP OF FLORIDA THE $420.08 5925
110 ALAFAYA WOODS BLVD
LOT 7
TWIN RIVERS SEC 3-B UNIT 1
PB 40 PGS 32 TO 36
ANDEN GROUP OF FLORIDA THE $420.08 5926
110 ALAFAYA WOODS BLVD
LOT 74
TWIN RIVERS SEC 3-B UNIT 1
PB 40 PGS 32 TO 36
********TWIN RIVERS SEC 39 UNIT 2 ********
********PB 42 PGS 57 TO 61 ********
MARSHALL LYSTRA E $1,310.76 5927
WOODS RUTH

NAME-LEGAL DESCRIPTION TAX-COST

LOT 92
ANDEN GROUP OF FLORIDA THE $418.68 5928
110 ALAFAYA WOODS BLVD
LOT 116
ANDEN GROUP OF FLORIDA THE $418.68 5929
110 ALAFAYA WOODS BLVD
LOT 117
ANDEN GROUP OF FLORIDA THE $418.68 5930
110 ALAFAYA WOODS BLVD
LOT 122
ANDEN GROUP OF FLORIDA THE $418.68 5931
110 ALAFAYA WOODS BLVD
LOT 123
ANDEN GROUP OF FLORIDA THE $418.68 5932
110 ALAFAYA WOODS BLVD
LOT 124
********LITTLE CREEK PH 1A ********
********PB 46 PGS 39 THRU 44 ********
ANDEN GROUP OF FLORIDA THE $161.27 5933
110 ALAFAYA WOODS BLVD
LOT 90
ANDEN GROUP OF FLORIDA THE $161.27 5934
110 ALAFAYA WOODS BLVD
LOT 91
ANDEN GROUP OF FLORIDA THE $161.27 5935
110 ALAFAYA WOODS BLVD
LOT 92
ANDEN GROUP OF FLORIDA THE $161.27 5936
110 ALAFAYA WOODS BLVD
LOT 93
ANDEN GROUP OF FLORIDA THE $161.27 5937
110 ALAFAYA WOODS BLVD
LOT 94
ANDEN GROUP OF FLORIDA THE $161.27 5938
110 ALAFAYA WOODS BLVD
LOT 95
ANDEN GROUP OF FLORIDA THE $161.27 5939
110 ALAFAYA WOODS BLVD
LOT 96
ANDEN GROUP OF FLORIDA THE $161.27 5940
110 ALAFAYA WOODS BLVD
LOT 97
ANDEN GROUP OF FLORIDA THE $161.27 5941
110 ALAFAYA WOODS BLVD
LOT 98
ANDEN GROUP OF FLORIDA THE $161.27 5942
110 ALAFAYA WOODS BLVD
LOT 99
ANDEN GROUP OF FLORIDA THE $161.27 5943
110 ALAFAYA WOODS BLVD
LOT 100
ANDEN GROUP OF FLORIDA THE $161.27 5944
110 ALAFAYA WOODS BLVD
LOT 101
COMPLETE INTERIORS INC $161.27 5945
435 DOUGLAS AVE #2205
LOT 103
ANDEN GROUP OF FLORIDA THE $161.27 5946
110 ALAFAYA WOODS BLVD
LOT 106
ANDEN GROUP OF FLORIDA THE $161.27 5947
110 ALAFAYA WOODS BLVD
LOT 107
ANDEN GROUP OF FLORIDA THE $161.27 5948
110 ALAFAYA WOODS BLVD
LOT 108
ANDEN GROUP OF FLORIDA THE $161.27 5949
110 ALAFAYA WOODS BLVD
LOT 109
ANDEN GROUP OF FLORIDA THE $161.27 5950
110 ALAFAYA WOODS BLVD
LOT 110
ANDEN GROUP OF FLORIDA THE $161.27 5951
110 ALAFAYA WOODS BLVD
LOT 111
ANDEN GROUP OF FLORIDA THE $161.27 5952
110 ALAFAYA WOODS BLVD
LOT 112
ANDEN GROUP OF FLORIDA THE $161.27 5953
110 ALAFAYA WOODS BLVD
LOT 113
COMPLETE INTERIORS INC $161.27 5954
435 DOUGLAS AVE #2205
LOT 114
ANDEN GROUP OF FLORIDA THE $161.27 5955
110 ALAFAYA WOODS BLVD
LOT 115
ANDEN GROUP OF FLORIDA THE $161.27 5956
110 ALAFAYA WOODS BLVD
LOT 116
ANDEN GROUP OF FLORIDA THE $161.27 5957
110 ALAFAYA WOODS BLVD
LOT 117
ANDEN GROUP OF FLORIDA THE $161.27 5958
110 ALAFAYA WOODS BLVD
LOT 118
ANDEN GROUP OF FLORIDA THE $161.27 5959
110 ALAFAYA WOODS BLVD
LOT 119
ANDEN GROUP OF FLORIDA THE $161.27 5960
110 ALAFAYA WOODS BLVD
LOT 120
ANDEN GROUP OF FLORIDA THE $161.27 5961
110 ALAFAYA WOODS BLVD
LOT 131
ANDEN GROUP OF FLORIDA THE $161.27 5962
110 ALAFAYA WOODS BLVD
LOT 132
ANDEN GROUP OF FLORIDA THE $161.27 5963
110 ALAFAYA WOODS BLVD
LOT 134
ANDEN GROUP OF FLORIDA THE $161.27 5964
110 ALAFAYA WOODS BLVD
LOT 136
ANDEN GROUP OF FLORIDA THE $161.27 5965
110 ALAFAYA WOODS BLVD
LOT 138
ANDEN GROUP OF FLORIDA THE $161.27 5966
110 ALAFAYA WOODS BLVD
LOT 140
ANDEN GROUP OF FLORIDA THE $161.27 5967
110 ALAFAYA WOODS BLVD
LOT 141
ANDEN GROUP OF FLORIDA THE $161.27 5968
110 ALAFAYA WOODS BLVD
LOT 142
COMPLETE INTERIORS INC $161.27 5969
435 DOUGLAS AVE #2205
LOT 144
********LITTLE CREEK PH 1B ********
********PB 46 PGS 45 THRU 47 ********
ANDEN GROUP OF FLORDIA THE $162.67 5970
110 ALAFAYA WOODS BLVD
LOT 1
LITTLE CREEEK PH 1B
PB 46 PGS 45 THRU 47
ANDEN GROUP OF FLORDIA THE $162.67 5971
110 ALAFAYA WOODS BLVD
LOT 2
LITTLE CREEEK PH 1B
PB 46 PGS 45 THRU 47
ANDEN GROUP OF FLORDIA THE $162.67 5972
110 ALAFAYA WOODS BLVD
LOT 3
LITTLE CREEEK PH 1B
PB 46 PGS 45 THRU 47
ANDEN GROUP OF FLORDIA THE $162.67 5973
110 ALAFAYA WOODS BLVD
LOT 4
LITTLE CREEEK PH 1B
PB 46 PGS 45 THRU 47
ANDEN GROUP OF FLORDIA THE $162.67 5974
110 ALAFAYA WOODS BLVD
LOT 5
LITTLE CREEEK PH 1B
PB 46 PGS 45 THRU 47
ANDEN GROUP OF FLORDIA THE $162.67 5975
110 ALAFAYA WOODS BLVD
LOT 6
LITTLE CREEEK PH 1B
PB 46 PGS 45 THRU 47
ANDEN GROUP OF FLORDIA THE $162.67 5976
110 ALAFAYA WOODS BLVD
LOT 7
LITTLE CREEEK PH 1B
PB 46 PGS 45 THRU 47
ANDEN GROUP OF FLORDIA THE $162.67 5977
110 ALAFAYA WOODS BLVD
LOT 8
LITTLE CREEEK PH 1B
PB 46 PGS 45 THRU 47
ANDEN GROUP OF FLORDIA THE $162.67 5978
110 ALAFAYA WOODS BLVD
LOT 9
LITTLE CREEEK PH 1B
PB 46 PGS 45 THRU 47
ANDEN GROUP OF FLORDIA THE $162.67 5979
110 ALAFAYA WOODS BLVD
LOT 84
LITTLE CREEEK PH 1B
PB 46 PGS 45 THRU 47
ANDEN GROUP OF FLORDIA THE $162.67 5980
110 ALAFAYA WOODS BLVD
LOT 85
LITTLE CREEEK PH 1B
PB 46 PGS 45 THRU 47
ANDEN GROUP OF FLORDIA THE $162.67 5981
110 ALAFAYA WOODS BLVD
LOT 86
LITTLE CREEEK PH 1B
PB 46 PGS 45 THRU 47
ANDEN GROUP OF FLORDIA THE $162.67 5982
110 ALAFAYA WOODS BLVD
LOT 87
LITTLE CREEEK PH 1B
PB 46 PGS 45 THRU 47
ANDEN GROUP OF FLORDIA THE $162.67 5983
110 ALAFAYA WOODS BLVD
LOT 88
LITTLE CREEEK PH 1B
PB 46 PGS 45 THRU 47
ANDEN GROUP OF FLORDIA THE $162.67 5984
110 ALAFAYA WOODS BLVD
LOT 89
LITTLE CREEEK PH 1B
PB 46 PGS 45 THRU 47
ANDEN GROUP OF FLORDIA THE $162.67 5985
110 ALAFAYA WOODS BLVD
LOT 121
LITTLE CREEEK PH 1B
PB 46 PGS 45 THRU 47
ANDEN GROUP OF FLORDIA THE $162.67 5986
110 ALAFAYA WOODS BLVD
LOT 122
LITTLE CREEEK PH 1B
PB 46 PGS 45 THRU 47
ANDEN GROUP OF FLORDIA THE $162.67 5987
110 ALAFAYA WOODS BLVD
LOT 123
LITTLE CREEEK PH 1B
PB 46 PGS 45 THRU 47
ANDEN GROUP OF FLORDIA THE $162.67 5988
110 ALAFAYA WOODS BLVD
LOT 124
LITTLE CREEEK PH 1B
PB 46 PGS 45 THRU 47
ANDEN GROUP OF FLORDIA THE $162.67 5989
110 ALAFAYA WOODS BLVD
LOT 125
LITTLE CREEEK PH 1B
PB 46 PGS 45 THRU 47
ANDEN GROUP OF FLORDIA THE $162.67 5990
110 ALAFAYA WOODS BLVD
LOT 126
LITTLE CREEEK PH 1B
PB 46 PGS 45 THRU 47
ANDEN GROUP OF FLORDIA THE $162.67 5991
110 ALAFAYA WOODS BLVD
LOT 127
LITTLE CREEEK PH 1B
PB 46 PGS 45 THRU 47
ANDEN GROUP OF FLORDIA THE $162.67 5992
110 ALAFAYA WOODS BLVD
LOT 128
LITTLE CREEEK PH 1B
PB 46 PGS 45 THRU 47
ANDEN GROUP OF FLORDIA THE $162.67 5993
110 ALAFAYA WOODS BLVD
LOT 129
LITTLE CREEEK PH 1B
PB 46 PGS 45 THRU 47
ANDEN GROUP OF FLORDIA THE $162.67 5994
110 ALAFAYA WOODS BLVD
LOT 130
LITTLE CREEEK PH 1B
PB 46 PGS 45 THRU 47
ANDEN GROUP OF FLORIDA THE $161.27 5995
110 ALAFAYA WOODS BLVD
LOT 150
ANDEN GROUP OF FLORIDA THE $161.27 5996
110 ALAFAYA WOODS BLVD
LOT 153
ANDEN GROUP OF FLORIDA THE $161.27 5997
110 ALAFAYA WOODS BLVD
LOT 154
ANDEN GROUP OF FLORIDA THE $161.27 5998
110 ALAFAYA WOODS BLVD
LOT 155
ANDEN GROUP OF FLORIDA THE $161.27 5999
110 ALAFAYA WOODS BLVD

NAME-LEGAL DESCRIPTION TAX-COST

LOT 156
ANDEN GROUP OF FLORIDA THE $161.27 6000
110 ALAFAYA WOODS BLVD
LOT 157
ANDEN GROUP OF FLORIDA THE $161.27 6001
110 ALAFAYA WOODS BLVD
LOT 158
ANDEN GROUP OF FLORIDA THE $161.27 6002
110 ALAFAYA WOODS BLVD
LOT 159
ANDEN GROUP OF FLORIDA THE $161.27 6003
110 ALAFAYA WOODS BLVD
LOT 160
ANDEN GROUP OF FLORIDA THE $161.27 6004
110 ALAFAYA WOODS BLVD
LOT 161
ANDEN GROUP OF FLORIDA THE $161.27 6005
110 ALAFAYA WOODS BLVD
LOT 162
ANDEN GROUP OF FLORIDA THE $161.27 6006
110 ALAFAYA WOODS BLVD
LOT 175
ANDEN GROUP OF FLORIDA THE $161.27 6007
110 ALAFAYA WOODS BLVD
LOT 176
ANDEN GROUP OF FLORIDA THE $161.27 6008
110 ALAFAYA WOODS BLVD
LOT 203
ANDEN GROUP OF FLORIDA THE $161.27 6009
110 ALAFAYA WOODS BLVD
LOT 204
-----SEC 26 TWP 21 RNG 31-------
ANDEN GROUP OF FLORIDA THE $4,974.76 6010
110 ALAFAYA WOODS BLVD
SEC 26 TWP 21S RGE 31E
E 3/4 OF NE 1/4 (LESS
TWIN RIVERS SEC 3A & 3B &
TWIN RIVERS SEC 4 UNITS
1 & 2 & SEC 3B UNIT 3 & PT
IN ORB 2308 PG 761 & PT
IN ORB 2512 PG 1816)
ANDEN GROUP OF FLORIDA THE $31,215.69 6011
110 ALAFAYA WOODS BLVD
SEC 26 TWP 21S RGE 31E
E 3/4 OF S 3/4 NWLY OF LOCKWOOD
BLVD (LESS PT NLY & WLY OF
C/L OF LITTLE ECONLOCKHATCHEE
RIVER & PTS PLATTED LITTLE
CREEK PHS 1A & 1B) & E 3/4 OF
NE 1/4 OF SE 1/4 (LESS PTS)
PLATTED LITTLE CREEK PHS 1A & 1B)
& W 1/2 OF SW 1/4 OF 25-21-31
NWLY OF LOCKWOOD BLVD (LESS PTS
PLATTED LITTLE CREEK PHS 1A & 1B)
********ALAFAYA WOODS PH 07 ********
********PB 34 PGS 72 TO 76 ********
KOBAYASHI KATHLEEN A $2,073.60 6012
1019 COX CT
LOT 48
ALAFAYA WOODS PH 7
PB 34 PGS 72 TO 76
WALKER JAN L & KATHY L $409.10 6013
861 SPOTTSYLVANIA CT
LOT 60
ALAFAYA WOODS PH 7
PB 34 PGS 72 TO 76
********ALAFAYA WOODS PH 08 ********
********PB 34 PGS 85 TO 89 ********
VARNBERG ROBERT H $1,429.69 6014
1037 GORE DR
LOT 70
ALAFAYA WOODS PH 8
PB 34 PGS 85 TO 89
LONGTIN GAIL M $1,220.52 6015
P O BOX 1066
LOT 71
ALAFAYA WOODS PH 8
PB 34 PGS 85 TO 89
********ALAFAYA WOODS PH 9 ********
********PB 36 PGS 1 TO 4 ********
LACORTE RALPH & SYLVIA A $1,899.20 6016
1077 GOULD PL
LOT 14
********TWIN RIVERS SEC 4 UNIT 2 ********
********PB 40 PGS 80 TO 87 ********
YOUNG RUTH $1,679.31 6018
1670 CRACKER CREEK CT
LOT 21
SHAND DONNA M $1,080.10
1041 CATFISH CREEK CT 6019
LOT 52
********STILLWATER PH 3 ********
********PB 40 PGS 92 TO 96 ********
GALLOWAY IRA E R $2,046.94 6020
2873 NESMETH CT
LOT 65
AMBROSE FRANKLYN L JR & JANET $1,665.80 6021
2856 NESMETH CT
LOT 67
ALFANO SALVATORE & TERESA $318.01 6022
2878 NESMETH CT
LOT 69
BOSSELMAN CHESTER E & CAROL A $1,099.78 6023
3068 CARLSBAD CT
LOT 171
CHAUHAN BALWAR & KAMALJIT K $2,092.04 6024
567 APPLETON PL
LOT 177
-----SEC 27 TWP 21 RNG 31-------
PARSONS CLIFFORD S & MARIA $1,678.40 6025
625 CHAPMAN RD
SEC 27 TWP 21S RGE 31E
W 1/4 OF NE 1/4 OF NE 1/4
(LESS N 408 FT)
CHAPMAN ROAD VENTURE $14,480.33 6026
C/O REAL EST TAX SERVICES INC
SEC 27 TWP 21S RGE 31E
NW 1/4 OF NE 1/4
(LESS N 33 FT FOR RD) (39 AC)
BURTH RONALD $669.75 6027
4618 TINSLEY DR
SEC 27 TWP 21S RGE 31E
BEG 634.5 FT N + 50.22 FT
E OF SE COR OF E 1/2 OF NW
1/4 OF SW 1/4 RUN NWLY ON
R/W 143.11 FT N 20 DEG 59
MIN W 177.2 FT NELY ON LR
40 FT S 35 DEG 3 MIN E
262.7 FT TO BEG
GEORGE ROBERT $56.43 6028
BOX 402
SEC 27 TWP 21S RGE 31E
E 150 FT OF S 73 FT OF NW
1/4 OF SW 1/4 (LESS E 50
FT IN RD)
LULU CORP C/O $750.19 6029
LYNCH THOMAS E & EVELYN O
SEC 27 TWP 21S RGE 31E
N 170.2 FT OF W 100 FT OF
E 300 FT OF NE 1/4 OF SW
1/4 (LESS N 33 FT FOR RD)
********SUNNY SLOPES ********
********PB 11 PG 13 ********
GALLOWAY STARLIN & LOIS M $302.70 6030
2920 N HWY 426
LOT 2
LOVEL ROBERT D + DOROTHY E $1,111.62 6031
2443 HINLEE RD
LOT 18
********STILLWATER PH 1 ********
********PB 33 PGS 45 TO 48 ********
WEISS STEVEN P & ANITA J $1,427.52 6032
2968 LAGOON COVE
LOT 128
********REMINGTON COMMERCIAL PARK ********
********PB 41 PGS 9 & 10 ********
ATWATER MARY W C $1,601.47 6033
353 LAKE DESTINY DR N
LOT 1
********SEMINOLE TERRACE REPLAT ********
********PB 11 PG 29 ********
O'NEIL MICHAEL E & TERESE A $833.56 6034
2993 BOLARD DR
LOT 14 + S 22.5 FT OF LOT
13 BLK E
HAPP ROSEMARY $79.03 6035
2996 LOWERY DR
S 25 FT OF LOT 17 BLK B
RACULSKI TODD C & MARIA T $692.38 6036
2923 LOWERY DR
LOT 2 BLK C
ALAFAYA INC $648.86 6037
C/O W H BLOUNT
LOT 5 BLK E
ALAFAYA INC $648.86 6038
C/O W H BLOUNT
LOT 6 BLK E
ALAFAYA INC $648.86 6039
C/O W H BLOUNT
LOT 7 BLK E
ALAFAYA INC $648.86 6040
C/O W H BLOUNT
LOT 8 BLK E
ALAFAYA INC $668.09 6041
C/O W H BLOUNT
LOT 9 BLK E
ALAFAYA INC $672.95 6042
C/O W H BLOUNT
LOT 10 BLK E
ALAFAYA INC $648.86 6043
C/O W H BLOUNT
LOT 11 BLK E
ALAFAYA INC $1,293.62 6044
C/O W H BLOUNT
LOTS 12 + 13 BLK E
ALAFAYA INC $648.86 6045
C/O W H BLOUNT
LOT 14 BLK E
ALAFAYA INC $648.86 6046
C/O W H BLOUNT
LOT 15 BLK E
WINSTEAD WALTER G & KATHY M $1,225.99 6047
3055 MOORE DR
LOT 9 BLK H
-----SEC 28 TWP 21 RNG 31-------
HUNTINGDON OAKS PARTNERSHIP $23.04 6048
11802 MC CULLOCH RD
SEC 28 TWP 21S RGE 31E
S 33 FT OF NE 1/4 OF NE 1/4
ROBERTSON DAVID P & ANDREA S $2,322.13 6049
1303 FERN FOREST RUN
SEC 28 TWP 21S RGE 31E
W 1/2 OF SW 1/4 OF NW 1/4
OF SW 1/4
********HUNTINGTON ********
********PB 37 PGS 94 TO 96 ********
HUSTEAD CHARLES E & SHARAN M $3,550.23 6050
312 HEMINGWAY CT
LOT 18
QUEEN JAMES H & WANDA M $3,435.44 6051
2438 WESTMINISTER TERR
LOT 26
********REMINGTON PARK PH 2 ********
********PB 43 PGS 51 & 52 ********
SIMMS GREGORY K & MICHELE K $791.31 6052
3029 SALISBURY COVE
LOT 75
MICHLAVZINA FRANK C & ANN M $2,389.45 6053
429 WILMINGTON CIR
LOT 106
-----SEC 29 TWP 21 RNG 31-------
BROOKS THOMAS M & ELIZABETH $1,573.29 6054
P O BOX 302
SEC 29 TWP 21S RGE 31E
NW 1/4 S + E OF ST RD 426
(LESS BEG 71.25 FT N OF SE COR RUN
N 220.42 FT TO ELY R/W SR
426 SWLY ON R/W 205 FT S 46 DEG
19 MIN W 13.75 FT S 67 DEG
59 MIN E 163.4 FT TO BEG)
BROOKS THOMAS M & ELIZABETH M $525.44 6055
P O BOX 302
SEC 29 TWP 21S RGE 31E
BEG 71.25 FT N OF SE COR OF NW 1/4
RUN N 220.42 FT TO ELY R/W
SR 426 SWLY ON R/W 205 FT S 46 DEG
19 MIN W 13.75 FT S 67 DEG
59 MIN E 163.4 FT TO BEG
WILLIAMS ANGELA M $579.51 6056
3724 IDLEBROOK CIR #106
SEC 29 TWP 21S RGE 31E
N 100 FT OF S 595 FT OF W
400 FT OF E 425 FT OF NW
1/4
THOMPSON SAM & LUCILLE $992.46 6057
1050 MAYFIELD AVE
SEC 29 TWP 21S RGE 31E
W 131.8 FT OF E 790.8 FT
OF N 1/2 OF NW 1/4 OF SW
1/4
THOMPSON SAMUEL & LUCILLE $412.60 6058
1050 MAYFIELD AVE
SEC 29 TWP 21S RGE 31E
W 131.8 FT OF E 659 FT OF
N 1/2 OF NW 1/4 OF SW 1/4
THOMPSON SAMUEL & LUCILLE $392.05 6059
1050 MAYFIELD AVE
SEC 29 TWP 21S RGE 31E
W 131.8 FT OF E 922.6 FT

NAME-LEGAL DESCRIPTION TAX-COST

OF N 1/2 OF NW 1/4 OF SW
1/4 (LESS RDS)
THOMPSON SAMUEL & LUCILLE $413.30 6060
1050 MAYFIELD AVE
SEC 29 TWP 21S RGE 31E
W 131.8 FT OF E 527.2 FT
OF N 1/2 OF NW 1/4 OF SW
1/4
ADRIATICO JUAN & SANDRA A $138.10 6061
P O BOX 1361
SEC 29 TWP 21S RGE 31E
N 1/2 OF W 1/2 OF E 1/2 OF SW 1/4
OF SE 1/4 (LESS N 35 FT)
GUZMAN MARIA A $37.71 6062
13 CALLE B 30-32A ZONA 7
SEC 29 TWP 21S RGE 31E
BEG NE COR OF S 1/2 OF W 1/2 OF
E 1/2 OF SW 1/4 OF SE 1/4 RUN
S 272.8 FT W 104.29 FT S 50 FT
W 25 FT S 25 FT W 75 FT N 25 FT
W 25 FT N 125 FT E 25 FT N 25 FT
E 25 FT N 75 FT W 25 FT N 25 FT
W 125 FT N 75 FT E TO BEG
********JAMESTOWN ********
********PB 9 PGS 71 + 72 ********
SMITH FRANCES M $15.93 6063
2130 JAMES DRIVE
LOT 1 S OF LOT 12 + LOT 4
FACING JAMES DRIVE
JACKSON VELLMA M & RICHARD J $87.62 6064
MARCUS
BEG NW COR LOT 17 RUN N 4C
DEG 40 MIN E TO NE COR S 15
DEG E 240.5 FT S 74 DEG S
MIN 30 SEC W 10 FT S OF BEG
N 232 FT TO BEG
SIKH SOCIETY OF CENTRAL FL INC $6.84 6065
937 YORKTOWNE DR
N 70 FT OF S 119 FT OF E
125 FT OF LOT 20
SIKH SOCIETY OF CENTRAL FL INC $5.86 6066
937 YORKTOWNE DR
N 70 FT OF S 119 FT OF W 59
FT OF LOT 20
JOSEPH LANCE TRUSTEE $574.51 6067
9990 SW 77TH AVE
LOT 24
GAMMONS LAWRENCE & MOZELLE $182.65 6068
2175 SOUTH ST
LOT 28
MC CALL THELMA G $128.53 6069
16 DEACON JONES BLVD
LOT 30
FISHER MATTIE E $191.23 6070
GRAHAM WILLIE C
LOT 34
GAMMON LAWRENCE & MOZELL $28.06 6071
2175 SOUTH ST
LOT 37
WELLS WILFORD L $258.22 6072
P O BOX 1124
LOT 41 (LESS BEG SLY COR
RUN N 143 FT SWLY ON
DITCH 147.8 FT TO
RD SELY 222.2 FT TO BEG)
WELLS WILFORD L $160.18 6073
P O BOX 1124
THAT PT OF LOT 41 BEG SLY
COR RUN N 143 FT SWLY ON
DITCH 147.8 FT TO RD SELY
222.2 FT TO BEG
AVCO FINANCIAL SERVICES OF FLA $144.17 6074
419 SEMORAN BLVD S
LOT 48
RICHARDSON CORA $334.28 6075
P O BOX 1711
NLY 50 FT OF S 287.25 FT OF ELY
100 FT OF LOT 1 BLK 23
GAMMON WILLIE T $147.60 6076
7065 JAMES DR
LOT 1 (LESS 34 FT 52 IN NE
COR + SLY 66 FT OF ELY
48.75 FT & SELY 46.75 FT OF NELY
79.8 FT) BLK 40
GAMMONS WILLIE TOM $298.17 6077
2065 JAMES DR
SLY 66 FT OF ELY 48.75 FT
OF LOT 1 BLK 40
BROWN PATRICIA C $73.56 6078
2868 PARLANE
NELY 75 FT OF LOT 2 BLK 40
WILLIAMS NATHANIEL + $1,003.58 6079
FAIRBEST L
LOT 3 BLK 40
HOLLERMAN LENA D $19.32 6080
3039 WESTON ST
LOTS 4 + 5 BLK 40
REDDEN RESHELL L $139.29 6081
2830 WALKER RD
LOT 11 BLK 40
********JAMES SUBD BENJ ********
********PB 6 PG 1 ********
MC CALL THELMA G $144.80 6082
16 DEACON JONES BLVD
LOT 2 W OF RY
BENJ JAMES SUBD
PB 6 PG 1
FARNS FRED & GEORGIANE $26.88 6083
PO BOX 663
SLY 52 FT OF NLY 111 FT OF
ELY 80 FT OF LOT 11
BEN JAMES SUBD
PB 6 PG 1
-----SEC 30 TWP 21 RNG 31-------
AMATO VINCENT B E $436.37 6084
AMATO MICHAEL J TCAR
SEC 30 TWP 21S RGE 31E
W 660 FT OF N 165 FT OF S
1056 FT OF NE 1/4 OF NW
1/4 (LESS W 33 FT FOR RD)
OLIVENT OLGA T JR & JANE J $4,523.70 6085
5200 DOUBLE R LN
SEC 30 TWP 21S RGE 31E
BEG 472 FT W OF NE COR OF
S 3/4 OF W 1/2 OF NE 1/4
RUN E 472 FT S 720 FT W
422.2 FT N TO CANAL NELY
ON CANAL TO BEG (LESS 60
FT RD R/W)
CLARK ROBERT E & LORNA M $1,436.03 6086
1535 BROOKS LANE
SEC 30 TWP 21S RGE 31E
W 660 FT OF NE 1/4 OF NW 1/4
(LESS S 1056 FT & BEG NW COR
RUN E 660 FT S 110 FT W 307 FT S
40 FT W 100 FT N 40 FT W TO PT S
OF BEG N TO BEG & RD)
(2.57 AC)
CLARK RONALD E & AMERJEA $2,360.46 6087
1501 BROOKS LANE
SEC 30 TWP 21S RGE 31E
BEG NW COR OF NE 1/4 OF NW 1/4
RUN E 660 FT S 110 FT W 307 FT
S 40 FT W 100 FT N 40 FT W TO
PT S OF BEG N TO BEG (LESS W 33 FT
FOR RD) (1.68 AC)
EDDY FERMAN R & JEANINE E $763.71 6088
1763 BROOKS LN
SEC 30 TWP 21S RGE 31E
N 161.5 FT OF S 1002 FT OF
SE 1/4 OF NW 1/4 (LESS W
286 FT)
EDDY FERMAN R & JEANINE E $1,264.52 6089
1763 BROOKS LN
SEC 30 TWP 21S RGE 31E
W 286 FT OF N 161.5 FT OF
S 1002 FT OF SE 1/4 OF NW
1/4 (LESS W 33 FT)
PRETE STEVE & KATHY T $2,261.59 6090
4801 PUBLIX RD
SEC 30 TWP 21S RGE 31E
W 467 FT OF E 500 FT OF S
415 FT OF SW 1/4 OF NW 1/4
CARTER FRANK P & WENDY A $1,297.11 6091
4831 PUBLIX RD
SEC 30 TWP 21S RGE 31E
E 243.5 FT OF W 487 FT OF
S 415 FT OF SW 1/4 OF NW
1/4
********ROANN ESTATES ********
********PB 19 PGS 22 + 23 ********
WILSON GREGORY M & EILEEN M $2,067.83 6092
205 ROBIN LEE RD
LOT 20 BLK A
CHAMBERLAIN PETER L TRUSTEE $4,160.80 6093
20 ORANGE AVE N
LOT 5 BLK B
-----SEC 31 TWP 21 RNG 31-------
FABRY INVESTMENTS LTD $5,210.74 6094
4566 N APOPKA VINELAND RD
SEC 31 TWP 21S RGE 31E
W 1/2 OF E 1/2 OF SE 1/4
OF NE 1/4 (LESS RD)
********TOWNSENDS HOMESTEAD E G ********
********PB 2 PG 61 ********
JANCY SERVICES INC $1,853.57 6095
3521 FORSYTH RD
PT OF LOT 4 DESC AS
BEG 1714.59 FT E & 84.53 FT
S OF W 1/4 COR RUN S 278 FT
W 178 FT N 67 FT E 29.35 FT
N TO A PT W OF BEG E TO BEG
SUBD OF E/G TOWNSENDS HOMESTEAD
PB 2 PG 61
JANCY SERVICES INC $887.11 6096
3521 FORSYTH RD
LOT 4 (LESS BEG 1714.59 FT E
& 84.53 FT S OF W 1/4 COR SEC
RUN S 278 FT W 178 FT N 67 FT E
29.35 FT N TO A PT W OF BEG
E TO BEG & R/W FOR EASTERN BELTWAY)
SUBD OF E G TOWNSENDS
HOMESTEAD
PB 2 PG 61
GRIMM BARRY & PAT $2,193.27 6097
3703 KELLY PARK RD
LOT 5
SUBD OF E G TOWNSENDS
HOMESTEAD
PB 2 PG 61
********TWIN LAKES MANOR ********
********PB 9 PG 15 ********
TAYLOR ROBERT R JR $3,107.35 6098
P O BOX 4632
LOT 5
RIEDEL ROBERT E & GERALDINE F $1,529.11 6099
3379 RIVERBROOK DR
PT OF LOT 8 BEG SE COR RUN
N 5 DEG 38 MIN E 87.3 FT
N 87 DEG 59 MIN W 830.64 FT
S 119.12 FT E 821.55 FT
TO BEG
********LITTLE LAKE GEORGIA ********
********TERRACE ********
********PB 11 PG 49 ********
KEEFER RUSSELL L & HELEN R $1,220.53 6100
5906 SHERYL ANITA ST
LOT 3
ROBINSON DOUGLAS A & JANICE M $1,074.57 6101
5980 DEAN RD
LOT 22
********ALOMA BEND TRACT 34 ********
********PB 39 PG 15 ********
BARANOVSKY LENA M E $1,213.57 6102
CANLI CARY L JTS
LOT 65
********LAKES OF ALOMA ********
********PB 41 PGS 31 TO 33 ********
WATKINS GARY H & MARGUERITE A $1,611.54 6103
9485 BELMONT TERR
LOT 44
********LAKES OF ALOMA PH 2 ********
********PB 41 PGS 99 & 100 ********
TORRES RUBEN & GLADYS $2,897.58 6104
5320 BLACKBURN CT
LOT 7
STAR REAL ESTATE CO OF FLORIDA $3,116.19 6105
INC
LOT 35
-----SEC 32 TWP 21 RNG 31-------
DAIGNEAU AURORE $418.05 6106
9 BOB WHITE TRL
SEC 32 TWP 21S RGE 31E
BEG 393 FT N OF S 1/4 COR RUN N 363
FT E 661.17 FT S 363 FT W 660.59 FT
FT TO BEG
(5.51 AC)
CFG REAL ESTATE GROUP INC $21,520.56 6107
P O BOX 941626
SEC 32 TWP 21S RGE 31E
BEG 1020.64 FT E OF N 1/4 COR
RUN S 44 DEG 17 MIN 07 SEC E
291.44 FT S 80 DEG 41 MIN 37
SEC E 47.35 FT S 33 DEG 06 MIN
41 SEC 97.19 FT E 84.25 FT
N 71 DEG 47 MIN 03 SEC E 116.52
FT N 89 DEG 17 MIN 03 SEC E
87.08 FT S 01 DEG 31 MIN 36 SEC
E 130.24 FT S 01 DEG 40 MIN

NAME-LEGAL DESCRIPTION TAX-COST

27 SEC W 50.04 FT S 129.76 FT E
25.51 FT S 104.89 FT S 32 DEG
55 MIN 34 SEC E 108.10 FT S
1083.11 FT E TO E LI OF SEC N
1900 FT W TO BEG
GENTRY ROBERT H III & JANICE S $2,750.27 6108
5750 OAK HOLLOW LN
SEC 32 TWP 21S RGE 31E
E 1/2 OF SE 1/4 OF NW 1/4
REDDITT JOHN C & JOAN $6,509.04 6109
5655 OAK HOLLOW LANE
SEC 32 TWP 21S RGE 31E
BEG 30 FT N OF SE COR OF NE
1/4 OF SW 1/4 RUN W 860 FT
N 165 FT NELY 878.69 FT TO
PT 342 FT N OF BEG S 342 FT
TO BEG
********PURCHASE PH 1 ********
********PB 32 PGS 72 & 73 ********
ROSALES BENJAMIN L $2,403.64 6110
RODRIGUEZ LUZ M
LOT 4
DESVERNINE KENNETH M & DONNA R $1,506.88 6111
4236 REYNARD CT
LOT 53
DUVAN CHRISTOPHER P & MINDY $1,501.62 6112
4226 VIXEN CT
LOT 72
-----SEC 33 TWP 21 RNG 31-------
C F G REAL ESTATE GROUP INC $1,838.62 6113
10719 104TH ST SW
SEC 33 TWP 21S RGE 31E
N 1900 FT OF W 1/4 OF NW 1/4
MEADOW & SUN BIRD PARTNERSHIP $1,773.65 6114
210 PARK AVE N
SEC 33 TWP 21S RGE 31E
E 1/2 OF SW 1/4 OF NW 1/4
RIVER WALK G P $131.32 6115
311 W CHAPMAN RD
SEC 33 TWP 21S RGE 31E
E 2/3 OF W 3/4 OF S 1/4 (LESS BEG
176 FT E OF S 1/4 CIR RUN N 1 DEG
16 MIN E 462 FT N 83 DEG 41 MIN W
TO E LI SW 1/4 OF SW 1/4 S 10 S LI
SEC E TO BEG & PT IN PB 43 PG 30)
********RIVER WALK ********
********PB 43 PGS 30 THRU 34 ********
RIVER WALK G P $1,464.76 6116
560 PALM VALLEY DR W
LOT 22
PILLAT CHARLES A & SHERRIE R $1,345.35 6117
2848 LEXINGTON CT
LOT 72
DANKERT RICHARD C & KYLE C $1,345.35 6118
3351 MISSION BAY BLVD #217
LOT 76
RIVER WALK G P $1,345.35 6119
560 PALM VALLEY DR W
LOT 92
-----SEC 34 TWP 21 RNG 31-------
REALCOM MGMT INC $180.67 6120
4351 EDGEWATER DR
SEC 34 TWP 21S RGE 31E
E 1/2 OF W 1/2 OF SW 1/4 OF SW 1/4
S OF RD EAST OF TRACT A HUNTERS
RESERVE 2 & WEST OF TRACT D HUNTERS
RESERVE 1 (LESS BEG 135.27 FT
S 30 DEG 56 MIN 56 SEC E OF NW COR
TRACT D HUNTERS RESERVE RUN E TO E
LI OF E 1/2 OF W 1/2 OF SW 1/4 OF
SW 1/4 S 70.17 FT W TO A PT S OF
BEG N 70.17 FT TO BEG)
JOHNSON CARROL W S $161.53 6121
6929 FOREST CITY RD
SEC 34 TWP 21S RGE 31E
E 800 FT OF W 1/2 OF SE
1/4 OF SE 1/4 E OF ORLANDO
INDUSTRIAL PARK (LESS S 60
FT FOR RD)
********ORLANDO INDUSTRIAL PARK ********
********PB 10 PG 100 ********
HAMILTON THOMAS M & HAMILTON $431.84 6122
PATRICIA & PALMER MARY L ET AL
LOT 12 (LESS S 20 FT FOR RD &
N 190 FT OF S 210 FT OF W 240 FT
OF E 250 FT)
********FOX RUN ********
********PB 18 PG 4C ********
WALLACE KATHLEEN L & FRANKLIN $471.73 6123
3430 HUNT LANE
LOT 14
FRANKLIN STEPHEN A $676.14 6124
3470 HARROW LN
LOT 16
********HUNTERS RESERVE A CONDO ********
********PB 39 PGS 87 TO 97 ********
IRWIN MICHAEL M & JUANA I $487.92 6125
160 RESERVE CIR
UNIT 116 BLDG 3
DEPEW KIMBERLY W & TERESA W C $429.14 6126
DEPEW STACIE M
UNIT 109 BLDG 20
MENENDEZ LUIS A E $451.50 6127
MENENDEZ LISA JTS
UNIT 213 BLDG 20
********HUNTERS RESERVE 2 A CONDO ********
********PB 43 PGS 65 THRU 72 ********
H R DEVELOPMENT INC $393.99 6128
1555 HOWELL BRANCH RD
UNIT 104 BLDG 6
DAWES ROBERT V E $931.25 6129
DAWES JEAN H
UNIT 108 BLDG 7
********KINGSTON OAKS ********
********PB 45 PGS 92 THRU 94 ********
CENTEX REAL ESTATE CORP $319.43 6130
1417 SEMORAN BLVD N
LOT 3
********GREENWOOD UNIT 1 ********
********PB 46 PGS 10 & 11 ********
LBS LTD $94.20 6131
1101 LAKE DESTINY RD
LOT 21
-----SEC 35 TWP 21 RNG 31-------
CONLAN EDNA S E $394.49 6132
CONLAN PAUL E
SEC 35 TWP 21S RGE 31E
N 1/2 OF SW 1/4 OF NE 1/4 OF
SE 1/4
(5 AC)
NELISE TONY L & DENISE B $1,491.75 6133
2505 NAK NAK RUN
SEC 35 TWP 21S RGE 31E
N 1/2 OF NW 1/4 OF NE 1/4 OF SE 1/4
(5 AC)
PALUMBO JOHN TRUSTEE $1,268.88 6134
491 S R 436
SEC 35 TWP 21S RGE 31E
W 1/4 OF SW 1/4 OF SW 1/4
(LESS S 60 FT FOR RD)
CHURCH UNIVERSITY CARILLON $1,268.88 6135
UNITED METHODIST INC
SEC 35 TWP 21S RGE 31E
E 1/2 OF W 1/2 OF SW 1/4
OF SW 1/4 (LESS S 60 FT FOR RD)
********BRIGHTON PARK AT CARILLON ********
********PB 42 PGS 66 TO 69 ********
CHURCH UNIVERSITY CARILLON $196.63 6136
UNITED METHODIST INC
LOT 29
PATERACKI TIMOTHY W & KATHLEEN $2,763.34 6137
1519 CARILLON PARK DR
LOT 68
********HUNTERS STAND AT CARILLON ********
********PB 42 PGS 90 TO 93 ********
ASGARALI FAISAL & INGRID L A $1,469.70 6138
1546 HUNTERS STAND RUN
LOT 47
********HERONWOOD AT CARILLON ********
********PB 42 PGS 94 TO 97 ********
PELCZARSKI DANIEL W $2,247.19 6139
& VIVIAN C
LOT 18
********WESTHAMPTON AT CARILLON PH 1 ********
********PB 42 PGS 98 TO 103 ********
W M PROP CORP $731.84 6140
435 DOUGLAS AVE
LOT 24
W M PROPERTY CORP $731.84 6141
1905 SOUTHEAST BLVD
LOT 26
W M PROPERTY CORP $731.84 6142
1905 SE BLVD
LOT 38
W M PROPERTY CORP $731.84 6143
1905 SOUTHEAST BLVD
LOT 43
-----SEC 36 TWP 21 RNG 31-------
STUART MYRA J $1,590.74 6144
2 AVENIDA NORTE 4-5
SEC 36 TWP 21S RGE 31E
S 1/3 OF N 1/2 OF NW 1/4 OF
NW 1/4 (LESS RD)
MC INTYRE R BRIAN & MELISSA E $582.94 6145
3820 OLD LOCKWOOD RD
SEC 36 TWP 21S RGE 31E
W 650 FT OF S 40 FT OF NW 1/4 OF
SW 1/4 & W 650 FT OF N 320 FT
OF SW 1/4 OF SW 1/4
FAIR RICHARD T $1,230.23 6146
2497 FAWN RUN
SEC 36 TWP 21S RGE 31E
N 1/2 OF E 1/2 OF W 1/2 OF NE 1/4
OF SE 1/4
PAYE EDWARD R & SYLVIA R $714.81 6147
2105 HARRELL RD #181
SEC 36 TWP 21S RGE 31E
BEG 1903.44 FT S & 2360.91 FT E OF
N 1/4 COR RUN S 616.31 FT E 353.31
FT N 618.94 FT W 353.50 FT TO BEG
(5.01 AC)
MOSCATO LOUIS S E $188.37 6148
MOSCATO JOSEPH L JR
SEC 36 TWP 21S RGE 31E
BEG 1658.21 FT S & 593.29 FT
E OF N 1/4 COR RUN S 998.93 FT
E 230 FT N 999.23 FT W 233 FT TO
BEG (5.28 AC)
-----SEC 05 TWP 21 RNG 32-------
GALLOWAY STARLIN & LOIS M $2,461.91 6149
2920 N HWY 426
SEC 05 TWP 21S RGE 32E
BEG NE COR GOVT LOT 3 RUN S
84 DEG 2C MIN 22 SEC E 863.37 FT
S 45 DEG 44 MIN 40 SEC W 250 FT
N 61 DEG 49 MIN 12 SEC W 1162.06
FT E 425 FT TO BEG (5 AC)
-----SEC 06 TWP 21 RNG 32-------
********BARRS 1ST ADD TO BLACK ********
********HAMMOCK ********
********PB 2 PG 91 ********
WARBURTON ARDEAN T & LINDA K $1,189.31 6151
1610 BARR ST
ELY 280 FT OF LOT 8
(LESS E 10 FT FOR RD)
H W BARRS 1ST ADD TO
BLACK HAMMOCK
PB 2 PG 91
********SHOPES AMENDED PLAT OF ********
********IOWA CITY ********
********PB 6 PG 96 ********
TONON BRUCE A & SALLY A $101.45 6152
P O BOX 885
N 50 FT OF E 150 FT OF
LOT 1
D P SHOPE INC AMENDED PLAT
OF IOWA CITY
PB 6 PG 96
-----SEC 15 TWP 21 RNG 32-------
********CHULA VISTA SEC 2 ********
********UNRECORDED PLAT ********
EAST SEMINOLE CO $34.95 6153
P O BOX 296
SEC 15 TWP 21S RGE 32E
PT OF ST BET LOTS 225 & 226
KNOWN AS KIWANIS CT
UNRECO PLAT CHULA VISTA SEC 2
KASTOR SIGVART N $128.16 6154
1571 SUNNYSIDE DR
PT OF LOT 98 DESC AS BEG
467.80 FT S & 33 FT E OF NW
COR OF SW 1/4 OF SW 1/4 RUN E
221 FT S 197.80 FT W 221 FT
N 197.80 FT TO BEG
UNRECO PLAT OF
CHULA VISTA
ADKINS WILLIAM A & MARY S $2,538.42 6155
849 SNOW QUEEN DR
SEC 15 TWP 21S RGE 32E
LOT 51
UNRECORDED PLAT CHULA
VISTA SEC 2
BARNETT MARK B & ANITA W $1,488.02 6156
1217 ENDERBY CT
SEC 15 TWP 21S RGE 32E
LOT 105
UNRECORDED PLAT CHULA
VISTA SEC 2
KEY CONRAD W & RHONDA S $434.15 6157
110 E 1ST ST

NAME-LEGAL DESCRIPTION TAX-COST

SEC 15 TWP 21S RGE 32E
LOT 182
UNRECORDED PLAT CHULA
VISTA SEC 2
KEY CONRAD W & RHONDA S $273.43 6158
110 E 1ST ST
SEC 15 TWP 21S RGE 32E
LOT 183
UNRECORDED PLAT CHULA
VISTA SEC 2
GONZALEZ ESTRELLA $463.39 6159
1867 SEMORAN BLVD
SEC 15 TWP 21S RGE 32E
LOT 203
CHULA VISTA SEC 2 UNRECO
PLAT
FONSECA ULFREDO M & BLANCA S $2,267.55 6160
P O BOX 1762
SEC 15 TWP 21S RGE 32E
LOT 206
CHULA VISTA SEC 2 UNRECO
PLAT
DANNENHOFFER RAYMOND J & JOAN $417.10 6161
510 NOEL CT
SEC 15 TWP 21S RGE 32E
LOT 239
CHULA VISTA SEC 2 UNRECO
PLAT
DANNENHOFFER RAYMOND & JOAN L $401.97 6162
510 NOEL CT
SEC 15 TWP 21S RGE 32E
LOT 241
CHULA VISTA SEC 2 UNRECO
PLAT
GUINNUP JOHN D & JO ELLEN $1,013.50 6163
401 S NOEL CT
SEC 15 TWP 21S RGE 32E
LOT 256
CHULA VISTA SEC 2 UNRECO
PLAT
-----SEC 19 TWP 21 RNG 32-------
ANDEN GROUP OF FLORIDA INC $2,677.91 6164
110 ALAFAYA WOODS BLVD
SEC 19 TWP 21S RGE 32E
W 1/2 OF SEC S OF ST RD 419
(LESS GOVT LOTS 1 2 3 & 4 & PT IN
ORB 2136 PG 1027 AKA A/NC &
ORB 2212 PG 1520 AKA A/RD)
********RIVERSIDE AT TWIN RIVERS UN 2 ********
********PB 44 PGS 59 TO 64 ********
TOMPKINS INV GROWTH FUND II $2,299.85 6165
LTD
LOT 270
RIVERSIDE AT TWIN RIVERS UNIT 2
PB 44 PGS 59 TO 64
TOMPKINS INV GROUP INC $505.58 6166
1637 VINE ST E
LOT 271
RIVERSIDE AT TWIN RIVERS UNIT 2
PB 44 PGS 59 TO 64
PALMER RICHARD J & LISA R $505.58 6167
2324 PINEBROOK CT
LOT 315
RIVERSIDE AT TWIN RIVERS UNIT 2
PB 44 PGS 59 TO 64
TOMPKINS INV GROUP INC $505.58 6168
1637 VINE ST E
LOT 341
RIVERSIDE AT TWIN RIVERS UNIT 2
PB 44 PGS 59 TO 64
DAVIS HOMES OF FLA INC $505.58 6169
3504 LAKE LYNDA DR
LOT 365
RIVERSIDE AT TWIN RIVERS UNIT 2
PB 44 PGS 59 TO 64
DAVIS HOMES OF FLA INC $505.58 6170
3504 LAKE LYNDA DR
LOT 466
RIVERSIDE AT TWIN RIVERS UNIT 2
PB 44 PGS 59 TO 64
DAVIS HOMES OF FLA INC $505.58 6171
3504 LAKE LYNDA DR
LOT 467
RIVERSIDE AT TWIN RIVERS UNIT 2
PB 44 PGS 59 TO 64
DAVIS HOMES OF FLA INC $505.58 6172
3504 LAKE LYNDA DR
LOT 469
RIVERSIDE AT TWIN RIVERS UNIT 2
PB 44 PGS 59 TO 64
DAVIS HOMES OF FLA INC $505.58 6173
3504 LAKE LYNDA DR
LOT 470
RIVERSIDE AT TWIN RIVERS UNIT 2
PB 44 PGS 59 TO 64
TOMPKINS INV GROUP INC $505.54 6174
1637 VINE ST E
LOT 484
RIVERSIDE AT TWIN RIVERS UNIT 2
PB 44 PGS 59 TO 64
********RIVERSIDE AT TWIN RIVERS UN 1 ********
********PB 44 PGS 54 TO 58 ********
TOMPKINS INV GROUP INC $413.48 6175
1637 VINE ST E
LOT 27
RIVERSIDE AT TWIN RIVERS UNIT 1
PB 44 PGS 54 TO 58
TOMPKINS INV GROWTH FUND I LTD $1,391.09 6176
4303 NEPTUNE RD
LOT 29
RIVERSIDE AT TWIN RIVERS UNIT 1
PB 44 PGS 54 TO 58
TOMPKINS INV GROWTH FUND I LTD $1,624.14 6177
4303 NEPTUNE RD
LOT 30
RIVERSIDE AT TWIN RIVERS UNIT 1
PB 44 PGS 54 TO 58
TOMPKINS INV GROUP INC $413.48 6178
1637 VINE ST E
LOT 68
RIVERSIDE AT TWIN RIVERS UNIT 1
PB 44 PGS 54 TO 58
TOMPKINS INV GROUP INC $413.48 6179
1637 VINE ST E
LOT 70
RIVERSIDE AT TWIN RIVERS UNIT 1
PB 44 PGS 54 TO 58
********RIVERSIDE AT TWIN RIVERS UN 3A ********
********PB 46 PGS 67 THRU 69 ********
M/I SCHOTTENSTEIN HOMES INC $96.90 6180
C/O IRVING SCHOTTENSTEIN
LOT 151
RIVERSIDE AT TWIN RIVERS UNIT 3A
PB 46 PGS 67 THRU 69
M/I SCHOTTENSTEIN HOMES INC $96.90 6181
C/O IRVING SCHOTTENSTEIN
LOT 152
RIVERSIDE AT TWIN RIVERS UNIT 3A
PB 46 PGS 67 THRU 69
M/I SCHOTTENSTEIN HOMES INC $96.90 6182
C/O IRVING SCHOTTENSTEIN
LOT 155
RIVERSIDE AT TWIN RIVERS UNIT 3A
PB 46 PGS 67 THRU 69
M/I SCHOTTENSTEIN HOMES INC $96.90 6183
C/O IRVING SCHOTTENSTEIN
LOT 163
RIVERSIDE AT TWIN RIVERS UNIT 3A
PB 46 PGS 67 THRU 69
M/I SCHOTTENSTEIN HOMES INC $96.90 6184
C/O IRVING SCHOTTENSTEIN
LOT 164
RIVERSIDE AT TWIN RIVERS UNIT 3A
PB 46 PGS 67 THRU 69
M/I SCHOTTENSTEIN HOMES INC $96.90 6185
C/O IRVING SCHOTTENSTEIN
LOT 165
RIVERSIDE AT TWIN RIVERS UNIT 3A
PB 46 PGS 67 THRU 69
M/I SCHOTTENSTEIN HOMES INC $96.90 6186
C/O IRVING SCHOTTENSTEIN
LOT 166
RIVERSIDE AT TWIN RIVERS UNIT 3A
PB 46 PGS 67 THRU 69
M/I SCHOTTENSTEIN HOMES INC $96.90 6187
C/O IRVING SCHOTTENSTEIN
LOT 167
RIVERSIDE AT TWIN RIVERS UNIT 3A
PB 46 PGS 67 THRU 69
M/I SCHOTTENSTEIN HOMES INC $96.90 6188
C/O IRVING SCHOTTENSTEIN
LOT 168
RIVERSIDE AT TWIN RIVERS UNIT 3A
PB 46 PGS 67 THRU 69
M/I SCHOTTENSTEIN HOMES INC $96.90 6189
C/O IRVING SCHOTTENSTEIN
LOT 169
RIVERSIDE AT TWIN RIVERS UNIT 3A
PB 46 PGS 67 THRU 69
M/I SCHOTTENSTEIN HOMES INC $96.90 6190
C/O IRVING SCHOTTENSTEIN
LOT 171
RIVERSIDE AT TWIN RIVERS UNIT 3A
PB 46 PGS 67 THRU 69
M/I SCHOTTENSTEIN HOMES INC $96.90 6191
C/O IRVING SCHOTTENSTEIN
LOT 172
RIVERSIDE AT TWIN RIVERS UNIT 3A
PB 46 PGS 67 THRU 69
M/I SCHOTTENSTEIN HOMES INC $96.90 6192
C/O IRVING SCHOTTENSTEIN
LOT 173
RIVERSIDE AT TWIN RIVERS UNIT 3A
PB 46 PGS 67 THRU 69
M/I SCHOTTENSTEIN HOMES INC $96.90 6193
C/O IRVING SCHOTTENSTEIN
LOT 174
RIVERSIDE AT TWIN RIVERS UNIT 3A
PB 46 PGS 67 THRU 69
M/I SCHOTTENSTEIN HOMES INC $96.90 6194
C/O IRVING SCHOTTENSTEIN
LOT 175
RIVERSIDE AT TWIN RIVERS UNIT 3A
PB 46 PGS 67 THRU 69
M/I SCHOTTENSTEIN HOMES INC $96.90 6195
C/O IRVING SCHOTTENSTEIN
LOT 176
RIVERSIDE AT TWIN RIVERS UNIT 3A
PB 46 PGS 67 THRU 69
M/I SCHOTTENSTEIN HOMES INC $96.90 6196
C/O IRVING SCHOTTENSTEIN
LOT 177
RIVERSIDE AT TWIN RIVERS UNIT 3A
PB 46 PGS 67 THRU 69
M/I SCHOTTENSTEIN HOMES INC $96.90 6197
C/O IRVING SCHOTTENSTEIN
LOT 178
RIVERSIDE AT TWIN RIVERS UNIT 3A
PB 46 PGS 67 THRU 69
M/I SCHOTTENSTEIN HOMES INC $96.90 6198
C/O IRVING SCHOTTENSTEIN
LOT 179
RIVERSIDE AT TWIN RIVERS UNIT 3A
PB 46 PGS 67 THRU 69
M/I SCHOTTENSTEIN HOMES INC $96.90 6199
C/O IRVING SCHOTTENSTEIN
LOT 180
RIVERSIDE AT TWIN RIVERS UNIT 3A
PB 46 PGS 67 THRU 69
M/I SCHOTTENSTEIN HOMES INC $96.90 6200
C/O IRVING SCHOTTENSTEIN
LOT 181
RIVERSIDE AT TWIN RIVERS UNIT 3A
PB 46 PGS 67 THRU 69
M/I SCHOTTENSTEIN HOMES INC $96.90 6201
C/O IRVING SCHOTTENSTEIN
LOT 182
RIVERSIDE AT TWIN RIVERS UNIT 3A
PB 46 PGS 67 THRU 69
M/I SCHOTTENSTEIN HOMES INC $96.90 6202
C/O IRVING SCHOTTENSTEIN
LOT 183
RIVERSIDE AT TWIN RIVERS UNIT 3A
PB 46 PGS 67 THRU 69
M/I SCHOTTENSTEIN HOMES INC $96.90 6203
C/O IRVING SCHOTTENSTEIN
LOT 184
RIVERSIDE AT TWIN RIVERS UNIT 3A
PB 46 PGS 67 THRU 69
M/I SCHOTTENSTEIN HOMES INC $96.90 6204
C/O IRVING SCHOTTENSTEIN
LOT 185
RIVERSIDE AT TWIN RIVERS UNIT 3A
PB 46 PGS 67 THRU 69
KLESMITH DAVID L & NADINE M $96.90 6205
2009 SWIFT RD
LOT 186
RIVERSIDE AT TWIN RIVERS UNIT 3A
PB 46 PGS 67 THRU 69
M/I SCHOTTENSTEIN HOMES INC $96.90 6206
C/O IRVING SCHOTTENSTEIN
LOT 187
RIVERSIDE AT TWIN RIVERS UNIT 3A
PB 46 PGS 67 THRU 69
M/I SCHOTTENSTEIN HOMES INC $96.90 6207
C/O IRVING SCHOTTENSTEIN
LOT 188
RIVERSIDE AT TWIN RIVERS UNIT 3A
PB 46 PGS 67 THRU 69
M/I SCHOTTENSTEIN HOMES INC $96.90

NAME-LEGAL DESCRIPTION

C/O IRVING SCHOTTENSTEIN
LOT 189
RIVERSIDE AT TWIN RIVERS UNIT 3A
PB 46 PGS 67 THRU 69
M/I SCHOTTENSTEIN HOMES INC
C/O IRVING SCHOTTENSTEIN
LOT 190
RIVERSIDE AT TWIN RIVERS UNIT 3A
PB 46 PGS 67 THRU 69
M/I SCHOTTENSTEIN HOMES INC
C/O IRVING SCHOTTENSTEIN
LOT 191
RIVERSIDE AT TWIN RIVERS UNIT 3A
PB 46 PGS 67 THRU 69
M/I SCHOTTENSTEIN HOMES INC
C/O IRVING SCHOTTENSTEIN
LOT 192
RIVERSIDE AT TWIN RIVERS UNIT 3A
PB 46 PGS 67 THRU 69
M/I SCHOTTENSTEIN HOMES INC
C/O IRVING SCHOTTENSTEIN
LOT 193
RIVERSIDE AT TWIN RIVERS UNIT 3A
PB 46 PGS 67 THRU 69
M/I SCHOTTENSTEIN HOMES INC
C/O IRVING SCHOTTENSTEIN
LOT 194
RIVERSIDE AT TWIN RIVERS UNIT 3A
PB 46 PGS 67 THRU 69
M/I SCHOTTENSTEIN HOMES INC
C/O IRVING SCHOTTENSTEIN
LOT 195
RIVERSIDE AT TWIN RIVERS UNIT 3A
PB 46 PGS 67 THRU 69
M/I SCHOTTENSTEIN HOMES INC
C/O IRVING SCHOTTENSTEIN
LOT 196
RIVERSIDE AT TWIN RIVERS UNIT 3A
PB 46 PGS 67 THRU 69
M/I SCHOTTENSTEIN HOMES INC
C/O IRVING SCHOTTENSTEIN
LOT 197
RIVERSIDE AT TWIN RIVERS UNIT 3A
PB 46 PGS 67 THRU 69
M/I SCHOTTENSTEIN HOMES INC
C/O IRVING SCHOTTENSTEIN
LOT 198
RIVERSIDE AT TWIN RIVERS UNIT 3A
PB 46 PGS 67 THRU 69
M/I SCHOTTENSTEIN HOMES INC
C/O IRVING SCHOTTENSTEIN
LOT 199
RIVERSIDE AT TWIN RIVERS UNIT 3A
PB 46 PGS 67 THRU 69
M/I SCHOTTENSTEIN HOMES INC
C/O IRVING SCHOTTENSTEIN
LOT 200
RIVERSIDE AT TWIN RIVERS UNIT 3A
PB 46 PGS 67 THRU 69
M/I SCHOTTENSTEIN HOMES INC
C/O IRVING SCHOTTENSTEIN
LOT 201
RIVERSIDE AT TWIN RIVERS UNIT 3A
PB 46 PGS 67 THRU 69
M/I SCHOTTENSTEIN HOMES INC
C/O IRVING SCHOTTENSTEIN
LOT 202
RIVERSIDE AT TWIN RIVERS UNIT 3A
PB 46 PGS 67 THRU 69
M/I SCHOTTENSTEIN HOMES INC
C/O IRVING SCHOTTENSTEIN
LOT 203
RIVERSIDE AT TWIN RIVERS UNIT 3A
PB 46 PGS 67 THRU 69
M/I SCHOTTENSTEIN HOMES INC
C/O IRVING SCHOTTENSTEIN
LOT 204
RIVERSIDE AT TWIN RIVERS UNIT 3A
PB 46 PGS 67 THRU 69
M/I SCHOTTENSTEIN HOMES INC
C/O IRVING SCHOTTENSTEIN
LOT 205
RIVERSIDE AT TWIN RIVERS UNIT 3A
PB 46 PGS 67 THRU 69
M/I SCHOTTENSTEIN HOMES INC
C/O IRVING SCHOTTENSTEIN
LOT 206
RIVERSIDE AT TWIN RIVERS UNIT 3A
PB 46 PGS 67 THRU 69
M/I SCHOTTENSTEIN HOMES INC
C/O IRVING SCHOTTENSTEIN
LOT 207
RIVERSIDE AT TWIN RIVERS UNIT 3A
PB 46 PGS 67 THRU 69
M/I SCHOTTENSTEIN HOMES INC
C/O IRVING SCHOTTENSTEIN
LOT 208
RIVERSIDE AT TWIN RIVERS UNIT 3A
PB 46 PGS 67 THRU 69
M/I SCHOTTENSTEIN HOMES INC
C/O IRVING SCHOTTENSTEIN
LOT 209
RIVERSIDE AT TWIN RIVERS UNIT 3A
PB 46 PGS 67 THRU 69
M/I SCHOTTENSTEIN HOMES INC
C/O IRVING SCHOTTENSTEIN
LOT 210
RIVERSIDE AT TWIN RIVERS UNIT 3A
PB 46 PGS 67 THRU 69
M/I SCHOTTENSTEIN HOMES INC
C/O IRVING SCHOTTENSTEIN
LOT 211
RIVERSIDE AT TWIN RIVERS UNIT 3A
PB 46 PGS 67 THRU 69
M/I SCHOTTENSTEIN HOMES INC
C/O IRVING SCHOTTENSTEIN
LOT 212
RIVERSIDE AT TWIN RIVERS UNIT 3A
PB 46 PGS 67 THRU 69
M/I SCHOTTENSTEIN HOMES INC
C/O IRVING SCHOTTENSTEIN
LOT 213
RIVERSIDE AT TWIN RIVERS UNIT 3A
PB 46 PGS 67 THRU 69
M/I SCHOTTENSTEIN HOMES INC
C/O IRVING SCHOTTENSTEIN
LOT 214
RIVERSIDE AT TWIN RIVERS UNIT 3A
PB 46 PGS 67 THRU 69
M/I SCHOTTENSTEIN HOMES INC
C/O IRVING SCHOTTENSTEIN
LOT 215
RIVERSIDE AT TWIN RIVERS UNIT 3A
PB 46 PGS 67 THRU 69
M/I SCHOTTENSTEIN HOMES INC
C/O IRVING SCHOTTENSTEIN
LOT 216
RIVERSIDE AT TWIN RIVERS UNIT 3A
PB 46 PGS 67 THRU 69
M/I SCHOTTENSTEIN HOMES INC
C/O IRVING SCHOTTENSTEIN
LOT 217
RIVERSIDE AT TWIN RIVERS UNIT 3A
PB 46 PGS 67 THRU 69
M/I SCHOTTENSTEIN HOMES INC
C/O IRVING SCHOTTENSTEIN
LOT 218
RIVERSIDE AT TWIN RIVERS UNIT 3A
PB 46 PGS 67 THRU 69
M/I SCHOTTENSTEIN HOMES INC
C/O IRVING SCHOTTENSTEIN
LOT 219
RIVERSIDE AT TWIN RIVERS UNIT 3A
PB 46 PGS 67 THRU 69
M/I SCHOTTENSTEIN HOMES INC
C/O IRVING SCHOTTENSTEIN
LOT 220
RIVERSIDE AT TWIN RIVERS UNIT 3A
PB 46 PGS 67 THRU 69
M/I SCHOTTENSTEIN HOMES INC
C/O IRVING SCHOTTENSTEIN
LOT 221
RIVERSIDE AT TWIN RIVERS UNIT 3A
PB 46 PGS 67 THRU 69
M/I SCHOTTENSTEIN HOMES INC
C/O IRVING SCHOTTENSTEIN
LOT 222
RIVERSIDE AT TWIN RIVERS UNIT 3A
PB 46 PGS 67 THRU 69
M/I SCHOTTENSTEIN HOMES INC
C/O IRVING SCHOTTENSTEIN
LOT 223
RIVERSIDE AT TWIN RIVERS UNIT 3A
PB 46 PGS 67 THRU 69
M/I SCHOTTENSTEIN HOMES INC
C/O IRVING SCHOTTENSTEIN
LOT 224
RIVERSIDE AT TWIN RIVERS UNIT 3A
PB 46 PGS 67 THRU 69
M/I SCHOTTENSTEIN HOMES INC
C/O IRVING SCHOTTENSTEIN
LOT 225
RIVERSIDE AT TWIN RIVERS UNIT 3A
PB 46 PGS 67 THRU 69
M/I SCHOTTENSTEIN HOMES INC
C/O IRVING SCHOTTENSTEIN
LOT 226
RIVERSIDE AT TWIN RIVERS UNIT 3A
PB 46 PGS 67 THRU 69
M/I SCHOTTENSTEIN HOMES INC
C/O IRVING SCHOTTENSTEIN
LOT 227
RIVERSIDE AT TWIN RIVERS UNIT 3A
PB 46 PGS 67 THRU 69
M/I SCHOTTENSTEIN HOMES INC
C/O IRVING SCHOTTENSTEIN
LOT 228
RIVERSIDE AT TWIN RIVERS UNIT 3A
PB 46 PGS 67 THRU 69
M/I SCHOTTENSTEIN HOMES INC
C/O IRVING SCHOTTENSTEIN
LOT 229
RIVERSIDE AT TWIN RIVERS UNIT 3A
PB 46 PGS 67 THRU 69
M/I SCHOTTENSTEIN HOMES INC
C/O IRVING SCHOTTENSTEIN
LOT 230
RIVERSIDE AT TWIN RIVERS UNIT 3A
PB 46 PGS 67 THRU 69
M/I SCHOTTENSTEIN HOMES INC
C/O IRVING SCHOTTENSTEIN
LOT 231
RIVERSIDE AT TWIN RIVERS UNIT 3A
PB 46 PGS 67 THRU 69
M/I SCHOTTENSTEIN HOMES INC
C/O IRVING SCHOTTENSTEIN
LOT 232
RIVERSIDE AT TWIN RIVERS UNIT 3A
PB 46 PGS 67 THRU 69
M/I SCHOTTENSTEIN HOMES INC
C/O IRVING SCHOTTENSTEIN
LOT 233
RIVERSIDE AT TWIN RIVERS UNIT 3A
PB 46 PGS 67 THRU 69
M/I SCHOTTENSTEIN HOMES INC
C/O IRVING SCHOTTENSTEIN
LOT 234
RIVERSIDE AT TWIN RIVERS UNIT 3A
PB 46 PGS 67 THRU 69
M/I SCHOTTENSTEIN HOMES INC
C/O IRVING SCHOTTENSTEIN
LOT 235
RIVERSIDE AT TWIN RIVERS UNIT 3A
PB 46 PGS 67 THRU 69
M/I SCHOTTENSTEIN HOMES INC
C/O IRVING SCHOTTENSTEIN
LOT 236
RIVERSIDE AT TWIN RIVERS UNIT 3A
PB 46 PGS 67 THRU 69
M/I SCHOTTENSTEIN HOMES INC
C/O IRVING SCHOTTENSTEIN
LOT 237
RIVERSIDE AT TWIN RIVERS UNIT 3A
PB 46 PGS 67 THRU 69
M/I SCHOTTENSTEIN HOMES INC
C/O IRVING SCHOTTENSTEIN
LOT 238
RIVERSIDE AT TWIN RIVERS UNIT 3A
PB 46 PGS 67 THRU 69
M/I SCHOTTENSTEIN HOMES INC
C/O IRVING SCHOTTENSTEIN
LOT 239
RIVERSIDE AT TWIN RIVERS UNIT 3A
PB 46 PGS 67 THRU 69
M/I SCHOTTENSTEIN HOMES INC
C/O IRVING SCHOTTENSTEIN
LOT 240
RIVERSIDE AT TWIN RIVERS UNIT 3A
PB 46 PGS 67 THRU 69
M/I SCHOTTENSTEIN HOMES INC
C/O IRVING SCHOTTENSTEIN
LOT 241
RIVERSIDE AT TWIN RIVERS UNIT 3A
PB 46 PGS 67 THRU 69
M/I SCHOTTENSTEIN HOMES INC
C/O IRVING SCHOTTENSTEIN
LOT 242
RIVERSIDE AT TWIN RIVERS UNIT 3A
PB 46 PGS 67 THRU 69

TAX-COST
6208
$96.90 6209
$96.90 6210
$96.90 6211
$96.90 6212
$96.90 6213
$96.90 6214
$96.90 6215
$96.90 6216
$96.90 6217
$96.90 6218
$96.90 6219
$96.90 6220
$96.90 6221
$96.90 6222
$96.90 6223
$96.90 6224
$96.90 6225
$96.90 6226
$96.90 6227
$96.90 6228
$96.90 6229
$96.90 6230
$96.90 6231
$96.90 6232
$96.90 6233
$96.90 6234
$96.90 6235
$96.90 6236
$96.90 6237
$96.90 6238
$96.90 6239
$96.90 6240
$96.90 6241
$96.90 6242
$96.90 6243
$96.90 6244
$96.90 6245
$96.90 6246
$96.90 6247
$96.90 6248
$96.90 6249
$96.90 6250
$96.90 6251
$96.90 6252
$96.90 6253
$96.90 6254
$96.90 6255
$96.90 6256
$96.90 6257
$96.90 6258
$96.90 6259
$96.90 6260
$96.90 6261

NAME-LEGAL DESCRIPTION — TAX-COST

M/I SCHOTTENSTEIN HOMES INC — $96.90 6262
C/O IRVING SCHOTTENSTEIN
LOT 243
RIVERSIDE AT TWIN RIVERS UNIT 3A
PB 46 PGS 67 THRU 69
M/I SCHOTTENSTEIN HOMES INC — $96.90 6263
C/O IRVING SCHOTTENSTEIN
LOT 244
RIVERSIDE AT TWIN RIVERS UNIT 3A
PB 46 PGS 67 THRU 69
M/I SCHOTTENSTEIN HOMES INC — $96.90 6264
C/O IRVING SCHOTTENSTEIN
LOT 245
RIVERSIDE AT TWIN RIVERS UNIT 3A
PB 46 PGS 67 THRU 69
M/I SCHOTTENSTEIN HOMES INC — $96.90 6265
C/O IRVING SCHOTTENSTEIN
LOT 246
RIVERSIDE AT TWIN RIVERS UNIT 3A
PB 46 PGS 67 THRU 69
M/I SCHOTTENSTEIN HOMES INC — $96.90 6266
C/O IRVING SCHOTTENSTEIN
LOT 247
RIVERSIDE AT TWIN RIVERS UNIT 3A
PB 46 PGS 67 THRU 69
M/I SCHOTTENSTEIN HOMES INC — $96.90 6267
C/O IRVING SCHOTTENSTEIN
LOT 248
RIVERSIDE AT TWIN RIVERS UNIT 3A
PB 46 PGS 67 THRU 69
M/I SCHOTTENSTEIN HOMES INC — $96.90 6268
C/O IRVING SCHOTTENSTEIN
LOT 249
RIVERSIDE AT TWIN RIVERS UNIT 3A
PB 46 PGS 67 THRU 69
M/I SCHOTTENSTEIN HOMES INC — $96.90 6269
C/O IRVING SCHOTTENSTEIN
LOT 250
RIVERSIDE AT TWIN RIVERS UNIT 3A
PB 46 PGS 67 THRU 69
M/I SCHOTTENSTEIN HOMES INC — $96.90 6270
C/O IRVING SCHOTTENSTEIN
LOT 251
RIVERSIDE AT TWIN RIVERS UNIT 3A
PB 46 PGS 67 THRU 69
M/I SCHOTTENSTEIN HOMES INC — $96.90 6271
C/O IRVING SCHOTTENSTEIN
LOT 252
RIVERSIDE AT TWIN RIVERS UNIT 3A
PB 46 PGS 67 THRU 69
M/I SCHOTTENSTEIN HOMES INC — $96.90 6272
C/O IRVING SCHOTTENSTEIN
LOT 253
RIVERSIDE AT TWIN RIVERS UNIT 3A
PB 46 PGS 67 THRU 69
M/I SCHOTTENSTEIN HOMES INC — $96.90 6273
C/O IRVING SCHOTTENSTEIN
LOT 254
RIVERSIDE AT TWIN RIVERS UNIT 3A
PB 46 PGS 67 THRU 69
M/I SCHOTTENSTEIN HOMES INC — $96.90 6274
C/O IRVING SCHOTTENSTEIN
LOT 255
RIVERSIDE AT TWIN RIVERS UNIT 3A
PB 46 PGS 67 THRU 69
M/I SCHOTTENSTEIN HOMES INC — $96.90 6275
C/O IRVING SCHOTTENSTEIN
LOT 256
RIVERSIDE AT TWIN RIVERS UNIT 3A
PB 46 PGS 67 THRU 69
M/I SCHOTTENSTEIN HOMES INC — $96.90 6276
C/O IRVING SCHOTTENSTEIN
LOT 257
RIVERSIDE AT TWIN RIVERS UNIT 3A
PB 46 PGS 67 THRU 69
M/I SCHOTTENSTEIN HOMES INC — $96.90 6277
C/O IRVING SCHOTTENSTEIN
LOT 259
RIVERSIDE AT TWIN RIVERS UNIT 3A
PB 46 PGS 67 THRU 69
M/I SCHOTTENSTEIN HOMES INC — $96.90 6278
C/O IRVING SCHOTTENSTEIN
LOT 260
RIVERSIDE AT TWIN RIVERS UNIT 3A
PB 46 PGS 67 THRU 69
M/I SCHOTTENSTEIN HOMES INC — $96.90 6279
C/O IRVING SCHOTTENSTEIN
LOT 261
RIVERSIDE AT TWIN RIVERS UNIT 3A
PB 46 PGS 67 THRU 69
M/I SCHOTTENSTEIN HOMES INC — $96.90 6280
C/O IRVING SCHOTTENSTEIN
LOT 262
RIVERSIDE AT TWIN RIVERS UNIT 3A
PB 46 PGS 67 THRU 69
-----SEC 20 TWP 21 RNG 32--------
MEGAS MARTHA J — $2,170.59 6281
1520 WISCONSIN AVE E
SEC 20 TWP 21S RGE 32E
W 583.67 FT OF N 606.4 FT OF S 1766 FT OF E 1/2 OF NE 1/4
PETERSON FREDERICK J — $1,295.91 6282
201 PALM PL
SEC 20 TWP 21S RGE 32E
SE 1/4 OF SE 1/4 OF NW 1/4
THOMPSON BRUCE L — $368.32 6283
P O BOX 1141
SEC 20 TWP 21S RGE 32E
W 165 FT OF SW 1/4 OF SW 1/4 OF NE 1/4 N OF RD
********LAKE LENELLE WOODS
********PB 17 PGS 63 TO 69
DUNN GRAHAM — $569.90 6284
25 MILLSTONE CLOSE
LOT 1
DUNCAN IDA J — $569.90 6285
2501 WILSHIRE DR E
LOT 18
-----SEC 21 TWP 21 RNG 32--------
COMMERCIAL REALTY GROUP INC — $55.22 6286
140 NORTH ORLANDO AVE
SEC 21 TWP 21S RGE 32E
E 1/4 OF N 132 OF NE 1/4 OF SE 1/4 (LESS N 4.04 FT OF E 264 FT)
COMMERCIAL REALTY GROUP INC — $542.59 6287
140 NORTH ORLANDO AVE
SEC 21 TWP 21S RGE 32E
E 1/2 OF N 1/2 (LESS S 184.96 FT OF E 264 FT & N 990 FT OF W 660 FT) & N 1/2 OF SW 1/4 (LESS E 3/161 & N 1/2 OF SW 1/4 OF NE 1/4 OF SE 1/4 N & W OF PAVED RD
OVIEDO DEVELOPMENT CORP — $98.65 6288
1419 W BROADWAY
SEC 21 TWP 21S RGE 32E
SE 1/4 OF SW 1/4 OF SE 1/4 (LESS PT IN N CHULUOTA)
********LAKE CRESCENT SUBD
********PB 10 PG 85
BONE BRIAN C & SUSAN M — $455.51 6289
1431 BROOKSHIRE W
LOT 8
LACSAMANA DANILO & ARACELI — $199.94 6290
7461 COPPERFIELD CT
PT OF LOT 9 DESC AS BEG NE COR RUN S 128.17 FT W 60 FT N 105 FT N 69 DEG 10 MIN 2 SEC E 64.32 FT TO BEG
COMMERCIAL REALTY GROUP INC — $665.74 6291
140 NORTH ORLANDO AVE
LOT 9 (LESS BEG NE COR RUN S 128.17 FT W 60 FT N 105 FT N 69 DEG 10 MIN 2 SEC E 64.32 FT TO BEG) & ALL LOTS 24 TO 26
MOUNTFORD JOHN E & JENNIFER — $455.53 6292
1315 WAINWRIGHT DR
LOT 12
AISES RITAMARIA — $455.53 6293
661 TUSCORA DR
LOT 15
FLEMING GAIL P — $477.16 6294
4604 TIFFANY WOODS CIR
LOT 17
FLEMING GAIL P — $456.93 6295
4604 TIFFANY WOODS CIR
LOT 18
LAKE CRESENT SUBD
PB 10 PG 85
********NORTH CHULUOTA
********PB 2 PGS 54 TO 56
STEPHENS DENNIS L & JEANETTE S — $22.95 6296
225 WASHINGTON AVE
LOT 3 BLK A
STEPHENS DENNIS L & JEANETTE S — $613.63 6297
225 WASHINGTON AVE
LOTS 4 & 5 BLK D
SPELL RONALD D & RUTH A — $506.36 6298
251 WASHINGTON ST
LOTS 6 & 7 BLK D
CIBOR MARK — $41.98 6299
2125 FOLKSTONE RD
LOTS 13 + 14 BLK F
CIBOR MARK — $99.28 6300
2125 FOLKSTONE RD
LOTS 15 16 + 17 BLK F
CIBOR MARK — $34.48 6301
2125 FOLKSTONE RD
LOT 17 BLK G
RICE MARY E — $465.90 6302
P O BOX 753
LOT 1 BLK 10
CUTLER JAMES D & LAURA L — $409.41 6303
511 3RD ST E
LOT 10 BLK 19
WINTERS BROTHERS CARPENTRY — $819.69 6304
P O BOX 171
LOT 2 BLK 20
SPRINGER JACK G & BEVERLY J — $292.61 6305
P O BOX 415
LOT 8 BLK 21
REIN HARRY — $18.32 6306
1877 WINDFIELD DR
LOTS 10 & 11 BLK 25
FRANZEN DAVID C & CHARMAINE Y — $221.35 6307
13553 FOX MEADOW DR
LOT 7 BLK 28
BRITT WILLIAM B & CATHERINE L — $208.79 6308
52C THIRD ST E
LOT 6 BLK 33
RIEPE EDWARD F & BETTY — $453.56 6309
410 E 4TH ST
LOT 1 BLK 35
MC KAMEY DIMITRI & MARIANN — $735.51 6310
P O BOX 395
LOT 2 BLK 36
ERVIN MARY ANN & — $204.13 6311
ERVIN THOMAS L JR
LOT 14 BLK 36
WALKER RICHARD P & — $221.55 6312
WALKER WALTER B
LOT 8 BLK 31
PARKER SAMUEL L & RHONDA JO — $642.38 6313
P O BOX 331
LOT 8 (LESS E 10 FT) BLK 39
WINTERS JAMES F & — $749.30 6314
WINTERS STEPHEN W
LOT 10 BLK 43
KEITER MARIANNE E HEIRS — $166.29 6315
C/O HAROLD R MC BRIDE
LOT 3 BLK 44
CURRIER LINDA J — $205.33 6316
C/O 1419 BROADWAY W
LOT 9 BLK 47
CORDOBA GLADYS I L — $557.14 6317
VANCE JAMES A TCAR
LOT 21 + E 1/2 OF LOT 23
BLK 52
MORSKI LUDOMIL W — $129.30 6318
C/O DANUTA BOCK,PERSONAL REP
LOT 3 BLK 56
NORTH CHULUOTA
PB 2 PG 58
MORSKI LUDOMIL W — $70.61 6319
C/O DANUTA BOCK, PERSONAL REP
LOT 5 (LESS W 15 FT FOR RD)
BLK 56
MERIWETHER A R — $265.49 6320
3121 METAIRIE CT
LOTS 13 + 14 BLK 58
COMMERCIAL REALTY GROUP INC — $998.84 6321
140 NORTH ORLANDO AVE
PT OF LOTS 5 7 & 8 & VACD ST BEG ON S & OLD ST RD 13 DESC AS BEG 15 FT E & 20 FT N OF SW COR LOT 6 RUN E TO CL OLD ST RD 13 S 75 FT W TO A PT S OF BEG N TO BEG BLK 68
VISUAL ARTS PRODUCTIONS INC — $674.36 6322
P O BOX 1619
LOTS 12 TO 15 BLK 69
MARCUM FARRIS C — $523.92 6323
1000 S ST RD 419
LOTS 15 & 16 (LESS E 15 FT OF LOT 16 FOR RD) BLK 72
COMMERCIAL REALTY GROUP INC — $173.55 6324
140 NORTH ORLANDO AVE
PT OF LOTS 1 & 2 & VACD ST ON N & OLD ST RD 13 DESC AS BEG 15 FT E & 15 FT N OF NW COR LOT 2

NAME-LEGAL DESCRIPTION — TAX-COST

RUN E TO CL OLD ST RD 13 S 75 FT W TO A PT S OF BEG N TO BEG BLK 73
MANGUM JOHN L & — $880.15 6325
CAUTHEN & OLDHAM PA
LOTS 9 TO 11 + 12 BLK 83
ROZEL RALPH Z & ELINORA C — $109.84 6326
6216 RAINTREE DR
BEG NW COR LOT 5 BLK 84 RUN S TO A PT 100 FT N OF SW COR LOT 5 E TO E LI BLK 85 N TO A PT W OF BEG E TO BEG
MORSKI LUDOMIL W — $161.52 6327
C/O DANUTA BOCK,PERSONAL REP
LOTS 1 2 3 4 & 5 (LESS S 100 FT) BLK 84
MORSKI LUDOMIL W — $191.35 6328
C/O DANUTA BOCK,PERSONAL REP
LOTS 1 TO 5 (LESS S 100 FT E W 15 FT FOR RD) BLK 85
********NORTH CHULUOTA REPLAT
********PB 12 PGS 44 + 45
CIGLER VIVIAN — $311.71 6329
P O BOX 383
LOT 14 BLK 1
REPLAT OF PART OF TOWNSITE
NORTH CHULUOTA
PB 12 PG 44
BOWEN KENNETH R & SHARON E — $321.23 6330
206 JACOBS TRL
LOT 21 BLK 2
REPLAT OF PART OF TOWNSITE
NORTH CHULUOTA
PB 12 PG 44
HEROD ALAN B & DEBORAH A — $409.04 6331
10 E 2ND ST
LOT 7 BLK 7
REPLAT OF PART OF TOWNSITE
NORTH CHULUOTA
PB 12 PG 45
MOORE DAVID S & COLEEN — $135.57 6332
P O BOX 604
LOT 2 BLK 8
REPLAT OF PART OF TOWNSITE
NORTH CHULUOTA
PB 12 PG 44
SAMION BLAISE M — $221.66 6333
40 FIRST ST E
LOT 8 BLK 9
REPLAT OF PART OF TOWNSITE
NORTH CHULUOTA
PB 12 PG 44
CECONI JOHN F — $2,730.47 6334
9751 WINTER TRL
LOT 15 & 1/2 OF VACD ST ON N BLK 12
REPLAT OF PART OF TOWNSITE
NORTH CHULUOTA
PB 12 PG 45
JONES LEWIS C — $2,071.76 6335
6618 CAPTIVA CT
LOT 17 E 1/2 OF VACD ST ON N (LESS W 62 FT) BLK 12
REPLAT OF PART OF TOWNSITE
NORTH CHULUOTA
PB 12 PG 45
JONES LEWIS C — $1,178.73 6336
6618 CAPTIVA CT
W 62 FT OF LOT 17 & 1/2 OF VACD ST ON N (LESS S 100 FT) BLK 12
REPLAT OF PART OF TOWNSITE
NORTH CHULUOTA
PB 12 PG 45
RUGLAND THOMAS W & LAUREN A — $540.84 6337
903 ROYAL PALM CT
LOT 3 BLK 15
REPLAT OF PART OF TOWNSITE
NORTH CHULUOTA
PB 12 PG 45
-----SEC 22 TWP 21 RNG 32--------
HOLMES EDWIN — $411.39 6338
P O BOX 5026
SEC 22 TWP 21S RGE 32E
NE 1/4 OF NW 1/4 OF SE 1/4 N OF RD (LESS E 150 FT) 2.118 AC
********CHULA VISTA UNRECORDED
********PLAT
MOON DON L & BARBARA J — $2,103.59 6339
883 SNOW QUEEN DR
SEC 22 TWP 21S RGE 32E
TRACT 34 & N 1/2 OF TRACT 35
UNRECD PLAT CHULA VISTA
STOPPENBACH DANIEL J & BONNIE — $272.73 6340
2665 SNOWHILL RD
SEC 22 TWP 21S RGE 32E
LOT 2 BLK 1
UNRECD PLAT CHULA VISTA
MC GEE NANCY E & — $1,927.16 6341
MOSES WILBURN A
SEC 22 TWP 21S RGE 32E
W 1/2 OF LOTS 6 & 9 BLK 1
UNRECD PLAT CHULA VISTA
WINTERS STEPHEN W — $432.40 6342
P O BOX 171
SEC 22 TWP 21S RGE 32E
LOT 24 BLK 2
UNRECD PLAT CHULA VISTA
ENGEL ROBERT J & LINDA L — $1,320.59 6343
303 GOLF VIEW AVE
SEC 22 TWP 21S RGE 32E
LOT 7 BLK 4
UNRECD PLAT CHULA VISTA
C&OO-CO20 CUTOUT FOR 93
RUMPEL BARBARA M — $4,917.70 6344
133 S OVERLOOK DR
SEC 22 TWP 21S RGE 32E
PT OF DESIGNATED GOLFCOURSE DESC AS BEG NW COR LOT 1 BLK A RUN S 190 FT W 125.61 FT N 654.48 FT N 77 DEG 38 MIN 36 SEC E 137.26 FT S 64 DEG 50 MIN 05 SEC E 161.99 FT S 601.90 FT S 20 DEG 32 MIN 35 SEC W 280.58 FT W 600 FT TO BEG (LESS RD) (5 AC)
UNRECD PLAT CHULA VISTA
-----SEC 23 TWP 21 RNG 32--------
CAVOLE CHARLES B & LYNDA B — $757.31 6345
P O BOX 307
SEC 23 TWP 21S RGE 32E
BEG SE COR LOT 2 MILLS CREEK MANOR RUN N 74 DEG 48 MIN E 881.73 FT N 19 DEG 40 MIN 55 SEC W 330.35 FT S 74 DEG 47 MIN 33 SEC W 430 FT S 43 DEG 19 MIN 32 SEC W 482.21 FT S 80.48 FT TO BEG
-----SEC 26 TWP 21 RNG 32--------
GORE ELIJAH M & THELMA M — $391.04 6346
P O BOX 834
SEC 26 TWP 21S RGE 32E
SW 1/4 OF SE 1/4 OF NW 1/4
-----SEC 27 TWP 21 RNG 32--------
HAMIL ROBERT D — $110.62 6347
1640 CURRYVILLE RD
SEC 27 TWP 21S RGE 32E
S 5 AC OF N 1/2 OF SE 1/4 OF SE 1/4 E OF RD
-----SEC 28 TWP 21 RNG 32--------
OVIEDO DEVELOPMENT CORP — $1,417.62 6348
1419 W BROADWAY
SEC 28 TWP 21S RGE 32E
NE 1/4 OF NW 1/4 OF NE 1/4
JACOBS EDNA S — $257.15 6349
665 LAKE MILLS ROAD
SEC 28 TWP 21S RGE 32E
W 225 FT OF SE 1/4 OF SE 1/4 S OF LAKE MILLS RDD
JACOBS EDNA — $518.67 6350
665 LAKE MILLS RD
SEC 28 TWP 21S RGE 32E
W 1/2 OF SE 1/4 OF SE 1/4 S OF LAKE MILLS RD (LESS W 400 FT)
JACOBS EDNA S — $149.12 6351
665 LAKE MILLS RD
SEC 28 TWP 21S RGE 32E
E 175 FT OF W 400 FT OF SE 1/4 OF SE 1/4 S OF LAKE MILLS RD
********LAKE MILLS SHORES
********PB 11 PGS 1 + 2
MAHADEO ISHWAR P & SANDRA — $537.74 6352
4328 BRUNNER AVE
LOT 11 BLK C
LAND SCOTT — $540.37 6353
648 ST RD 427
LOT 2 BLK O
HARVEY JANICE S — $561.96 6354
125 DANCES BAY RD
LOT 7 BLK D
SMITH DONALD E — $1,204.83 6355
795 FANTASY LN
LOT 4 BLK E
CATHEY JAMES E SR — $550.29 6356
1820 CURRYVILLE RD
LOT 2 BLK F
MAHADEO RAJKUMAR R — $550.29 6357
2907 JEANETTE COVE
LOT 3 BLK F
CASSIDY CHARLES — $619.15 6358
485 ALAFAYA WOODS BLVD APT C
LOT 7 BLK F
CATHEY JAMES E SR & LOLA P — $547.65 6359
1820 CURRYVILLE RD
LOT 14 BLK F
BRUNER MICHAEL M — $615.27 6360
2014 OLD TAVARES RD
LOT 11 BLK G
GMC CONSTR & ASSOC INC — $557.76 6361
105 EIGHTH ST
LOT 14 BLK M
GRIFFITH WALTER D & MELINDA L — $1,609.33 6362
1001 PIONEER WAY
LOT 8 & S 10.55 FT OF LOT 9 BLK I
MC CALL JOHN R & JOANNE R — $570.32 6363
933 WEDGEWOOD DR
LOT 7 BLK J
HALLOCK DOUGLAS D & MARTHA J — $755.40 6364
P O BOX 832
LOT 11 BLK M
HAMMONS CARL R & JERRI L — $1,371.77 6365
900 EMERALD DR
LOT 13 BLK M
DE MARCO ANTHONY & EVELYN K — $140.12 6366
200 7TH ST E
LOT 14 BLK M
GALYEAN MICHAEL L & NANCY M — $544.22 6367
746 MC INTYRE AVE
LOT 3 BLK P
MC CLAIN CHRIS — $544.22 6368
137 OLIVE TREE CIR
LOT 7 BLK P
RUDNIAK JOHN JR — $569.85 6369
2263 KING EDWARDS CT
LOT 14 BLK P
********CHULUOTA
********PB 2 PG 31
MORSKI LUDOMIL W — $685.11 6370
C/O DANUTA BOCK,PERSONAL REP
LOT 1 BLK B
ADAMS CHARITY — $605.56 6371
300 LIVE OAK AVE
LOT 6 BLK B
WALKER RICHARD P & DIANE H — $398.74 6372
P O BOX 251
LOT 1 & 1/2 OF VACD ST ON N BLK V
WALKER RICHARD P & DIANE H — $479.83 6373
P O BOX 215
LOTS 2 & 3 BLK V
********MILLS LANDING
********PB 45 PG 80
********PR1 ALL SON OF02,OF03,OF04 E
BARRETT JOHN E & MALA M — $31.14 6374
5100 DOUBLE R LN
LOT 2
BARRETT JOHN E & MALA M — $94.97 6375
5100 DOUBLE R LN
LOT 3
BARRETT JOHN E & MALA M — $46.12 6376
5100 DOUBLE R LN
LOT 4
-----SEC 31 TWP 21 RNG 32--------
SMITH JOSEPH S & JULIA L — $641.54 6377
2331 RED EMBER RD
SEC 31 TWP 21S RGE 32E
BEG 90.15 FT E & 1266.42 FT S OF NW COR OF NW 1/4 RUN E 353.5 FT N 621.76 FT W 353.51 FT S 624.08 FT TO BEG (5.05 AC)
-----SEC 32 TWP 21 RNG 32--------
POORE DONALD E & REILLY — $821.60 6378
STEPHEN P & STRADER DANIEL L
SEC 32 TWP 21S RGE 32E
N 215.74 FT OF S 431.12 FT OF N 1112.13 FT OF E 1046.8 FT OF NE 1/4 OF NE 1/4 (LESS RD)
REILLY STEPHEN P — $1,605.82 6379
SEC 33 TWP 21S RGE 32E
E 1046.80 FT OF S 215.38 FT OF N

NAME-LEGAL DESCRIPTION — TAX-COST

1112.13 FT OF NE 1/4 OF NE 1/4 (LESS RD)
BELINC LOIS J & ANDREW J — $512.20 6380
613 HEWETT DR
SEC 32 TWP 21S RGE 32E
NLY 995 FT OF W 220 FT OF E 440 FT OF N 3/5 OF N 5/8 OF W 1/2
-----SEC 33 TWP 21 RNG 32--------
CRIST DONALD R & SUSAN J — $141.21 6381
880 FORT CHRISTMAS RD
SEC 33 TWP 21S RGE 32E
S 1/2 OF SE 1/4 OF NE 1/4 OF NE 1/4 (LESS E 30 FT) & BEG 30 FT W OF NE COR RUN W 634.90 FT S 332.29 FT E 315.40 FT N 4 DEG 9 MIN 44 SEC W 200.40 FT N 85 DEG 50 MIN 16 SEC E 32 FT N 4 DEG 9 MIN 44 SEC W 110.50 FT E 316.90 FT N 20 FT TO BEG)
GATZEY ANTHONY A & LINDA L — $720.11 6382
P O BOX 583
SEC 33 TWP 21S RGE 32E
N 100 FT OF S 255 FT OF W 460 FT OF NW 1/4 OF NE 1/4
STUMPF FREDERICK & FRANCES K — $231.44 6383
P O BOX 601
SEC 33 TWP 21S RGE 32E
N 100 FT OF S 555 FT OF W 660 FT OF NW 1/4 OF NE 1/4
DOLGE ARTHUR G & CAROLE A — $3,404.88 6384
647 LAKE JESSUP S
SEC 33 TWP 21S RGE 32E
BEG 753.64 FT S OF SE COR OF NE 1/4 OF NW 1/4 RUN S 376.09 FT W 578.30 FT N 376.09 FT E 578.92 FT TO BEG (5 AC)
MEADE VIVIAN K — $292.48 6385
P O BOX 134
SEC 33 TWP 21S RGE 32E
BEG 4513.70 FT S & 638.11 FT E OF NW COR RUN E 153 FT N 94.71 FT E 704.36 FT S 28 DEG 8 MIN 21 SEC W 383.27 FT W 690.51 FT N 205.37 FT TO BEG (5 AC)
THOM LAURA M — $263.70 6386
190 SCOTSDALE SQ
SEC 33 TWP 21S RGE 32E
BEG 4524.05 FT S & 638.11 FT E OF NW COR RUN S 368.90 FT E 515 FT N 32.61 FT N 28 DEG 8 MIN 21 SEC E 311.61 FT W 690.51 FT TO BEG (5 AC)
-----SEC 34 TWP 21 RNG 32--------
LILJENQUIST KELLY J & JILL D — $1,720.89 6387
1425 FT CHRISTMAS RD
SEC 34 TWP 21S RGE 32E
BEG 309.03 FT E OF S 1/4 COR RUN N 23 DEG 59 MIN 18 SEC E 934.11 FT TO RD SELY ON RD 306.81 FT S 23 DEG 59 MIN 18 SEC W 763.07 FT W 324.55 FT TO BEG
********PICKETT DOWNS
********PB 29 PGS 19 TO 21
FONSECA ULFREDO H & BLANCA S — $2,757.74 6388
2560 MOUNT ROYAL PL
LOT 3
DUBUC SANDRA J E — $657.36 6389
NOYES CRAIG H
LOT 18
MEAGHER RICHARD G — $1,192.58 6390
P O BOX 520309
LOT 34
PITTS W DOUGLAS & KIMBERLY — $569.72 6391
2131 RIVER REACH DR
LOT 39
ROUCH BRUCE A & MARYANNE — $913.22 6392
10325 BUCK RD
LOT 51
RUSH HURLEY D & — $770.33 6393
BROCK SUSAN A
LOT 65
CHRISTOPHER DONNA E — $908.38 6394
PEREZ DONNA M
LOT 71
HIBBARD RAYMOND T TRUSTEE — $1,060.49 6395
P O BOX 547026
LOT 79
********PICKETT DOWNS UNIT 2
********PB 32 PGS 9 TO 11
HARTFORD HOMES INC — $709.39 6397
7829 GREENBRIAR PKWY
LOT 115
-----SEC 35 TWP 21 RNG 32--------
ROSLIFF SUSAN A — $1,511.28 6398
2510 CURRYVILLE RD
SEC 35 TWP 21S RGE 32E
E 330 FT OF NE 1/4 OF NE 1/4 (LESS RD)
CATHEY JAMES E & LOLA P — $1,914.03 6399
1820 CURRYVILLE RD
SEC 35 TWP 21S RGE 32E
W 242 FT OF E 937 FT OF NW 1/4 OF NW 1/4 N OF RD
SUTTON CHARLES T & LINDA S — $748.23 6400
2201 CHARLOTTE CR
SEC 35 TWP 21S RGE 32E
E 305 FT OF NW 1/4 OF NW 1/4 N OF RD
BANKSTON HOYT E & JEAN L — $2,935.74 6401
1871 CURRYVILLE RD
SEC 35 TWP 21S RGE 32E
BEG 354.8 FT N 65 DEG 21 MIN W OF NE COR LOT 179 PICKETT DOWNS UNIT 3 RUN N 65 DEG 26 MIN 49 SEC W 493.61 FT N 24 DEG 33 MIN 11 SEC E 620 FT S 65 DEG 26 MIN 49 SEC E 493.61 FT S 24 DEG 33 MIN 11 SEC W 620 FT TO BEG
********PICKETT DOWNS UNIT 4
********PB 33 PGS 83 TO 87
RUBY DEV INC — $427.02 6402
9300 THURLOE PL
LOT 188
RUBY DEV INC — $436.96 6403
9300 THURLOE PL
LOT 189
RUBY DEV INC — $436.96 6404
9300 THURLOE PL
LOT 190
RUBY DEV INC — $592.99 6405
9300 THURLOE PL
LOT 192
FERNANDEZ ALFREDO & ANNA — $530.03 6406
3 EVERGREEN CT
LOT 193
GUARDADO ALFREDO — $473.55 6407
522 GASTON FOSTER RD
LOT 196
PORTALATIN DAVID & ABIGAIL — $367.29 6408
P O BOX 9218
LOT 197
RUBY DEV INC — $357.36 6409
9300 THURLOE PL
LOT 214
RUBY DEV INC — $357.36 6410
9300 THURLOE PL
LOT 219
RUBY DEV INC — $357.36 6411
9300 THURLOE PL
LOT 220
RUBY DEV INC — $788.94 6412
9300 THURLOE PL
LOT 222
RUBY DEV INC — $470.12 6413
9300 THURLOE PL
LOT 223
RUBY DEV INC — $337.32 6414
9300 THURLOE PL
LOT 225
FRANCIS ONEIL — $546.64 6415
7122 WIAWASSEE OAK DR
LOT 226
RUBY DEV INC — $337.32 6416
9300 THURLOE PL
LOT 228
RUBY DEV INC — $466.87 6417
9300 THURLOE PL
LOT 229
RUBY DEV INC — $357.36 6418
9300 THURLOE PL
LOT 233
RUBY DEV INC — $397.25 6419
9300 THURLOE PL
LOT 234
RUBY DEV INC — $400.48 6420
9300 THURLOE PL
LOT 240
PORTALATIN DAVID & ABIGAIL — $403.71 6421
P O BOX 9218
LOT 261
GUARDADO ALFREDO — $486.72 6422
522 GASTON FOSTER RD
LOT 276
********PICKETT DOWNS UNIT 3
********PB 32 PGS 14 TO 16
HARTFORD HOMES INC — $959.58 6423
7829 GREENBRIAR PKWY
LOT 171
HARTFORD HOMES INC — $954.91 6424
7829 GREENBRIAR PKWY
LOT 175
-----SEC 36 TWP 21 RNG 32--------
DBS DEV INC — $1,031.99 6425
3775 BLUE LAGOON DR
SEC 36 TWP 21S RGE 32E
N 2/3 OF S 3/4 OF W 3/4 (LESS N 685 FT & BEG SE COR RUN N 175 FT S 56 DEG 55 MIN 40 SEC W 655.22 FT NWLY ON CURVE 300.45 FT N 62 DEG 21 MIN 3 SEC E 393.48 FT N 30 DEG 30 MIN E 535 FT N 633.49 FT W TO W LI SEC S TO A PT W OF BEG E TO BEG E E 55 FT OF SW 1/4 OF NW 1/4)
POLICASTRO STEVEN C & DEBORAH — $714.80 6426
9430 HOLBROOK DR
SEC 36 TWP 21S RGE 32E
BEG 1900.06 FT N & 210.53 FT W OF SW COR RUN N 47 DEG 40 MIN E 660 FT S 42 DEG 20 MIN E 348.72 FT S 47 DEG 40 MIN W 660 FT N 42 DEG 20 MIN W 348.72

NAME-LEGAL DESCRIPTION — TAX-COST

FT TO BEG
FOSTER RICHARD C — $713.40 6427
367 BRUSHWOOD LN
SEC 36 TWP 21S RGE 32E
BEG 304.51 FT E OF SW COR OF NE 1/4 OF SW 1/4 RUN E 332.63 FT S 659.85 FT W 332.63 FT N 659.74 FT TO BEG (5 AC)
PEEPLES THOMAS D & HODAK GARY — $714.10 6428
W & HEIDT EDWARD A
SEC 36 TWP 21S RGE 32E
BEG 1197.40 FT N & 331.30 FT E OF SW COR RUN N 84 DEG 7 MIN 52 SEC E 660 FT SLY ON CURVE 67.60 FT S 296.20 FT W 660 FT N 296.20 FT TO BEG (5 AC)
-----SEC 36 TWP 19 RGE 32-----
WILKERSON JASPER JR 1992 TAX YR — 435.55 6429
AUTEC ANDROS RANGE
SEC 36 TWP 19S RGE 32E
BEG 637.72 FT S OF NW COR OF S 1/2 OF NE 1/4 RUN E 317.03 FT S 686.90 FT W 317.03 FT N 687.11 FT TO BEG
-----SEC 26 TWP 20 RGE 29-----
SOBOTKA FRANK J JR & JUNE J 1991 TAX YR — 1,387.03 6430
PO BOX 509
LEG SEC 26 TWP 20S RGE 29E
S 1/ OF N 1/2 OF NW 1/4
OF SW 1/4
SOBOTKA FRANK J JR & JUNE J 1992 TAX YR — 1,365.00 6431
PO BOX 509
LEG SEC 26 TWP 20S RGE 29E
S 1/4 OF N 1/2 OF NW 1/4
OF SW 1/4
-----SEC 10 TWP 20 RGE 30-----
SOBOTKA FRANK J JR & 1991 TAX YR — 84.03 6432
LAVAL RODNEY S & CAROLYN R
LEG SEC 10 TWP 20S RGE 30E BEG NW COR
GOVT LOT 3 RUN S 65 DEG E 367.51 FT S
25 DEG W 33 FT TO POB S 25 DEG W 150
FT S 65 DEG E
100 FT N 25 DEG E 150 FT N
65 DEG W 100 FT TO POB
SOBOTKA FRANK J JR & 1992 TAX YR — 82.80 6433
LAVAL RODNEY S & CAROLYN R
LEG SEC 10 TWP 20S RGE 30E BEG NW COR
GOVT LOT 3 RUN S 65 DEG E 367.51 FT S
25 DEG W 33 FT TO POB S 25 DEG W 150
FT S 65 DEG E
100 FT N 25 DEG E 150 FT N
65 DEG W 100 FT TO POB
SOBOTKA FRANK J JR & 1991 TAX YR — 1,141.59 6434
LAVAL RODNEY S & CAROLYN R
LEG SEC 10 TWP 20S RGE 30E
BEG 202.93 FT S OF NW COR
GOVT LOT 3 RUN S 65 DEG E
80 FT N 25 DEG E 150 FT S
65 DEG E 200 FT S 25 DEG W
150 FT S 65 DEG E 100 FT N
25 DEG E 150 FT S 65 DEG E
369.92 FT S 0 DEG 35 MIN
44 SEC E 556.49 FT N 65
DEG W 821.63 FT N 391.77
FT TO POB
SOBOTKA FRANK J JR 1992 TAX YR — 1,123.57 6435
LAVAL RODNEY S & CAROLYN R
LEG SEC 10 TWP 20S RGE 30E
BEG 202.93 FT S OF NW COR
GOVT LOT 3 RUN S 65 DEG E
80 FT N 25 DEG E 150 FT S
65 DEG E 200 FT S 25 DEG W
150 FT S 65 DEG E 100 FT N
25 DEG E 150 FT S 65 DEG E
369.92 FT S 0 DEG 35 MIN
44 SEC E 556.49 FT N 65
DEG W 821.63 FT N 391.77
FT TO POB
*******MOLNARS ADD TO LONGWOOD ********
********PB 1 PG 23 ********
SOBOTKA FRANK J & JUNE J 1991 TAX YR — 493.11 6436
PO BOX 509
LEG PT LOT 28 NWLY OF WLY LI OF
TRANSMISSION LI R/W
SOBOTKA FRANK J & JUNE J 1992 TAX YR — 503.98 6437
PO BOX 509
LEG PT LOT 28 NWLY OF WLY LI OF
TRANSMISSION LI R/W
SOBOTKA FRANK J & JUNE 1991 TAX YR — 1,308.81 6438
PO BOX 509
LEG LOT 30
SOBOTKA FRANK J & JUNE 1992 TAX YR — 1,284.99 6439
PO BOX 509
LEG LOT 30
*******THE LANDINGS ********
********PB 23 PGS 2 TO 6 ********
SKAGGS RICHARD & PAMELA 1992 TAX YR — 1,874.12 6440
610 W LAKE CIR
LEG LOT 76
*******ALDARENE PARK ********
********PB 6 PG 90 ********
SCHATT EDNA C — 289.10 6441
5931 FOREST AVE
LEG LOTS 2 + 3 BLK 3
-----SEC 06 TWP 21 RGE 30-----
GARL RICHARD D ET AL — 8,743.33 6442
208 CROWN OAK WAY
LEG SEC 06 TWP 21S RGE 30E
S 330.757 FT OF N 672.031
FT OF E 129.654 FT OF NW
1/4 OF NW 1/4
-----SEC 26 TWP 20 RGE 29-----
SOBOTKA FRANK J JR & JUNE J — 1,227.19 6443
PO BOX 509
LEG SEC 26 TWP 20S RGE 29E
S 1/4 OF N 1/2 OF NW 1/4
OF SW 1/4
-----SEC 10 TWP 20 RGE 30-----
SOBOTKA FRANK J JR & — 82.83 6444
LAVAL RODNEY S & CAROLYN R
LEG SEC 10 TWP 20S RGE 30E
BEG NW COR GOVT LOT 3 RUN
S 65 DEG E 367.51 FT S 25
DEG W 33 FT TO POB S 25
DEG W 150 FT S 65 DEG E
100 FT N 25 DEG E 150 FT N
65 DEG W 100 FT TO POB
SOBOTKA FRANK J JR & — 1,124.08 6445
LAVAL RODNEY S & CAROLYN R
LEG SEC 10 TWP 20S RGE 30E
BEG 202.93 FT S OF NW COR
GOVT LOT 3 RUN S 65 DEG E
80 FT N 25 DEG E 150 FT S
65 DEG E 200 FT S 25 DEG W
150 FT S 65 DEG E 100 FT N
25 DEG E 150 FT S 65 DEG E
369.92 FT S 0 DEG 35 MIN
44 SEC E 556.49 FT N 65
DEG W 821.63 FT N 391.77
FT TO POB
*******MOLNARS ADD TO LONGWOOD ********
********PB 1 PG 23 ********
SOBOTKA FRANK J & JUNE J — 500.30 6446
PO BOX 509
LEG PT LOT 28 NWLY OF WLY LI OF
TRANSMISSION LI R/W
SOBOTKA FRANK J & JUNE — 1,228.96 6447
PO BOX 509
LEG LOT 30

PERSONS WITH DISABILITIES NEEDING ASSISTANCE TO PARTICIPATE IN ANY OF THESE PROCEEDINGS SHOULD CONTACT THE EMPLOYEE RELATIONS DEPARTMENT ADA COORDINATOR 48 HOURS IN ADVANCE OF THE MEETING AT 321-1130, EXTENSION 7941.

RAY VALDES
TAX COLLECTOR
SEMINOLE COUNTY, FLORIDA

Publish: April 14, 21, 28, and May 5, 1994 — DEQ 49



The new kids on the block.

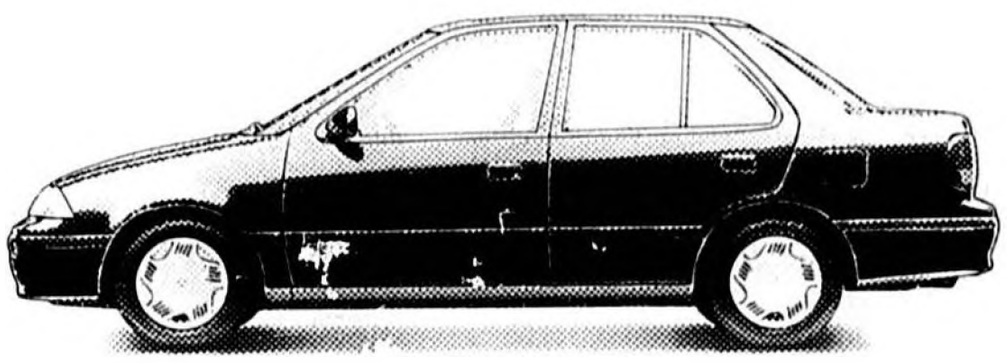

4-dr SWIFT

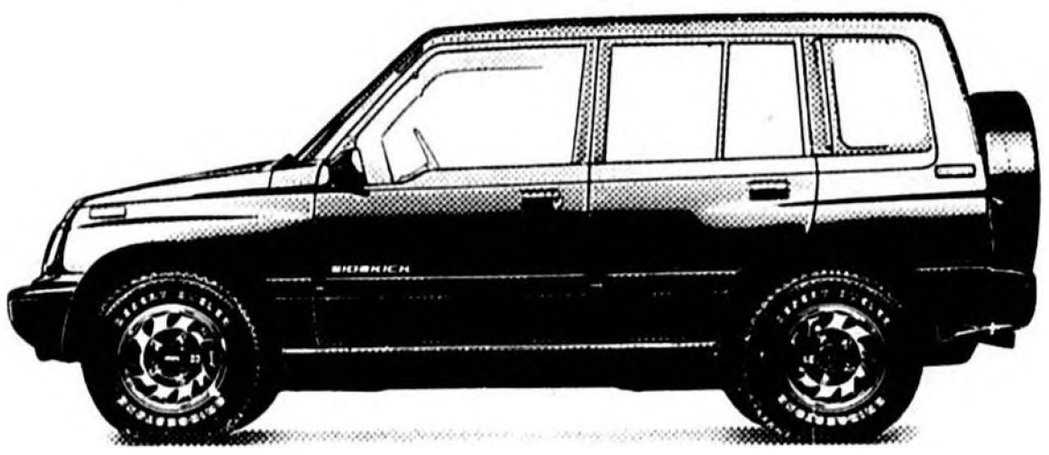

4-dr SIDEKICK

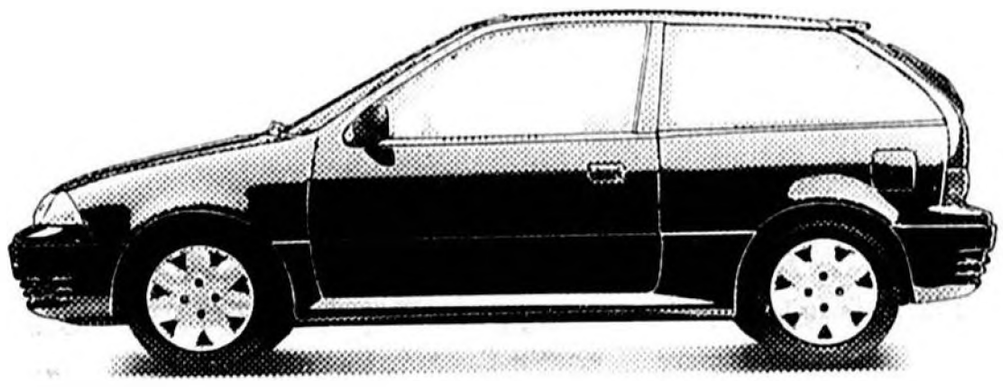

SWIFT GT



2-dr SIDEKICK



3-dr SWIFT

It's not easy being the new kids on the block. But it helps to make friends when you're a four-door 4x4 mpg leader.* Or one of the best mileage four-door sedans sold.** We're both these things. And more. Like some of the friendliest sales and service people you'll ever meet. So come say hello. Our new kids on the block will have you singing Suzuki in no time.

WE SELL FUN!

Magic SUZUKI

4165 N. HWY 17-92, SANFORD
323-MAGIC (6244)

*23 EPA-estimated city MPG/26 estimated highway MPG with manual transmission.
**37 EPA-estimated city MPG/44 estimated highway MPG with manual transmission.

SUZUKI

Magic Suzuki

NAME-LEGAL DESCRIPTION	TAX-COST

NAME-LEGAL DESCRIPTION TAX-COST

78 FT TO WLY R/W SR 436 SLY ALONG
WLY R/W 41.06 FT S 85 DEG 3 MIN
47 SEC W 89.16 FT N 1 DEG 56 MIN
55 SEC W 45 FT TO BEG
CARMEL DEVELOPMENT ASSOCIATES $6,179.25 5138
1500 E ROBINSON ST
SEC 28 TWP 21S RGE 30E
BEG SW COR LOT 8 LAKE HOWELL
SQUARE MEDICAL CENTER RUN N
88 DEG W MIN 42 SEC E 606.76
FT S 4 DEG 51 MIN 55 SEC W
66.90 FT N 76 DEG 30 MIN W
86 FT S 27 DEG 48 MIN 41 SEC
W 145.28 FT S 66 DEG 5 MIN
35 SEC W 122 FT S 23 DEG 54 MIN
25 SEC E 40.25 FT S 66 DEG
5 MIN 35 SEC W 30.5 FT S 75 DEG
30 MIN 14 SEC W 69.56 FT S
1 DEG 22 MIN 47 SEC W 196.72 FT
S 23 DEG 54 MIN 25 SEC E 70
FT N 66 DEG 5 MIN 35 SEC E 79.93
FT S 11 DEG 35 MIN 35 SEC W
46 FT S 78 DEG 24 MIN 25 SEC E
30.5 FT S 11 DEG 35 MIN 35
SEC W 21.2 FT S 78 DEG 24 MIN
25 SEC E 45 FT N 11 DEG 35
MIN 35 SEC E 30 FT S 78 DEG
24 MIN 25 SEC E 12.51 FT S
11 DEG 35 MIN 35 SEC E 27.31 FT
S 66 DEG 5 MIN 35 SEC W
94.11 FT SWLY ON CURVE 31.41 FT
S 23 DEG 54 MIN 25 SEC E
144.12 FT S 66 DEG 5 MIN 35 SEC
W 50 FT N 23 DEG 54 MIN 25
SEC W TO BEG
CARMEL DEVELOPMENT ASSOCIATES $1,103.32 5139
1500 E ROBINSON ST
SEC 28 TWP 21S RGE 30E
BEG 22.97 FT S 82 DEG 40 MIN
5 SEC E OF NE COR CARMEL BY THE
LAKE UNIT 1 RUN N 82 DEG 40
MIN 5 SEC W 22.97 FT S 7 DEG 51
MIN 17 SEC E 165.70 FT S
63 DEG 5 MIN 35 SEC W 168.65 FT
S 26 DEG 18 MIN 52 SEC W TO
ELY R/W SR 436 S 23 DEG 54 MIN
25 SEC E TO C/L HOWELL
BRANCH CREEK NLY ALONG HOWELL
BRANCH CREEK TO BEG
WILLIS LYNWOOD G ET-AL $1,188.94 5140
415 E MONROE ST
SEC 28 TWP 21S RGE 30E
S 66 FT OF N 366 FT OF W 175 FT OF
E 225 FT OF SW 1/4 OF SW 1/4
WEST PAUL W & ANNE M $1,569.94 5141
2612 TUSCARORA TRL
SEC 28 TWP 21S RGE 30E
S 90 FT OF N 240 FT OF W
220 FT OF SE 1/4 OF SW 1/4
FREEDOM INDUSTRIES INC $1,436.62 5142
304 RIDGE RD
SEC 28 TWP 21S RGE 30E
S 75 FT OF N 150 FT OF W
220 FT OF SE 1/4 OF SW 1/4
(LESS W 25 FT FOR RD)
FREEDOM INDUSTRIES INC $448.93 5143
304 RIDGE RD
SEC 28 TWP 21S RGE 30E
S 42 FT OF N 75 FT OF W 220 FT
OF SE 1/4 OF SW 1/4 (LESS W 25 FT
FOR RD)
CRANDALL GEORGE W $839.01 5144
2146 MARSHALL RD
SEC 28 TWP 21S RGE 30E
BEG NE COR OF S 3/8 OF NE
1/4 OF SW 1/4 RUN W 347.41
FT S 138.31 FT S 88 DEG 53
MIN 11 SEC E 346.85 FT N
146.03 FT TO BEG
DELCO OIL INC $5,134.81 5145
P O BOX 245
SEC 28 TWP 21S RGE 30E
BEG 1012.26 FT E & 69.51 FT
N OF S 1/4 COR RUN E 173.78 FT
N 33 DEG 14 MIN 15 SEC E
19.66 FT NWLY ALONG WLY R/W
SR 436 170 (M) FT W TO A PT
N OF BEG S TO BEG
********OPAL TERRACE ********
********PB 13 PG 38 ********
RUBY D O INV $6,051.09 5146
1120 SEMORAN BLVD S
LOTS 1 & 2 & N 16 FT OF LOT 3
RUBY D O INV $537.00 5147
1120 SEMORAN BLVD S
S 51 FT OF LOT 3 + N 32 FT
OF LOT 4
MACKEY LARRY N $216.51 5148
1150 LOUISIANA AVE
LOT 13 + N 11 FT OF LOT 12
MACKEY LARRY N $1,060.79 5149
1150 LOUISIANA AVE
LOT 14
********SOMMERICH HILLS 6TH ADD ********
********PB 14 PG 75 ********
SANDERSON JACQUELINE P $1,581.04 5150
2550 MODAC TRL
E 151 FT OF LOT 1 BLK B
HARDING DAVID C JR & WILLA J $1,960.48 5151
2586 TUSCALOOSA TRL
E 66 FT OF LOT 2 + W 34 FT
OF LOT 3 BLK C
********FOREST BROOK 2ND SEC ********
********PB 15 PG 31 ********
JUNG KARL H & SANDRA J $1,545.03 5152
511 BROOKSIDE CIR
LOT 125
********FOREST BROOK 4TH SEC ********
********PB 15 PG 34 ********
ROSE PATRICK M & NANCY C $1,646.31 5153
5171 WIDEFIELD RD
LOT 209
MAYNARD JOHN L TRUSTEE $58.95 5154
P O BOX DRAWER 1960
PT LOT 213 BEG NE COR RUN S
16 DEG 5 MIN 24 SEC E 12.45
FT S 75 DEG 20 MIN 10 SEC W
W 126.62 FT N 14 DEG 0 MIN
31.5 SEC W 7.8 FT N 73 DEG
54 MIN 35 SEC E 123.519 FT
TO BEG
STEWART HAROLD L JR & SANDRA L $1,209.67 5155
843 WOODSIDE RD
LOT 240
********FOREST BROOK 3RD SEC ********
********PB 15 PG 35 ********
PORTER THOMAS F & KATHLEEN A $1,107.46 5156
622 GREEN MEADOW AVE
LOT 325
********MARBEYA CLUB CONDO ********
********PB 24 PGS 56 TO 59 ********
JUSTICE LARRY R SR $89.54 5157
1151-C PASEO DEL SOL
UNIT 2 BLDG A
MARBEYA CLUB CONDOMINIUM
PB 24 PGS 56 TO 59
LANDORIN INC $485.29 5158
P O BOX 941569
UNIT 2 BLDG B
MARBEYA CLUB CONDOMINIUM
PB 24 PGS 56 TO 59
JEFFERSON THOMAS W & SUZANNE $485.29 5159
3324 HORSESHOE DR
UNIT 2 BLDG B
MARBEYA CLUB CONDOMINIUM
PB 24 PGS 56 TO 59
ROBINSON FRANK A & KIMBERLY L $485.29 5160
1153-D CALLE DEL NORTE
UNIT 12 BLDG B
MARBEYA CLUB CONDOMINIUM
PB 24 PGS 56 TO 59
GREEN GENE A $631.03 5161
1159-B CALLE DEL NORTE
UNIT 3 BLDG C
MARBEYA CLUB CONDOMINIUM
PB 24 PGS 56 TO 59
********BRANCH TREE ********
********PB 26 PG 50 ********
LEONARD JOHN F & BERYL L J $1,527.42 5163
3217 SHARON PL
PT LOTS 13A & 13B DESC AS BEG
SE COR LOT 13B RUN N 86.47 FT N 70
DEG 8 MIN 35 SEC W 117.62 FT SLY
ON CURVE TO A PT N 53 DEG 58 MIN 12
SEC W OF BEG S 53 DEG 58 MIN 12
SEC E TO BEG
SCHOLPP CAROL D $1,269.87 5164
830 SADDLE RIDGE TRACE
LOT 204
SCHOLPP CAROL D $1,332.36 5165
830 SADDLE RIDGE TRACE
LOT 205
ZERGSTROM JOHN D $1,630.20 5166
1921 SPRUCE CT
LOT 334
********ULTRA VISTA CONDO ********
********PB 26 PGS 61 TO 64 ********
GREENSPOON ALEX S TR ET AL $273.74 5167
ATTN ALEX GREENSPOON
COMMON AREA
-----SEC 33 TWP 21 RNG 30-------
SECURITY MGMT OF ORANGE INC $17,977.72 5168
2256 WINTER WOODS BLVD
SEC 33 TWP 21S RGE 30E
BEG SW COR OF SE 1/4 OF
NE 1/4 RUN N 150 FT E
472.66 FT ELY ON CURVE
68.94 FT N 68 DEG 26 MIN
30 SEC E 29.61 FT S 173.68
FT W 567.52 FT TO BEG
TOMPKINS FRANCES W $44.35 5169
2249 TANGERINE ST
SEC 33 TWP 21S RGE 30E
BEG INT S LI OF NE 1/4 & W R/W
SR 436 RUN NWLY ALONG R/W 12 FT
W 36 FT SELY PARA TO SR 436 12
FT E TO BEG
436 INV INC $1,561.89 5170
1900 FAIRBANKS AVE W
SEC 35 TWP 21S RGE 30E
E 1/2 OF W 1/2 OF S 1/2 OF
NE 1/4 OF NE 1/4 W OF ST
RD 436
********RIDGE HIGH 1ST ADD ********
********PB 11 PG 85 ********
BOY EFIGENIA $836.50 5171
1605 GREEN MEADOW LN
W 2 FT OF LOT 12 + ALL LOT
13 + E 1 FT OF LOT 14
BLK F
********RIDGE HIGH SUBD ********
********PB 11 PG 84 ********
LARSON DENNIS P & BARBARA A $1,433.07 5172
2141 LINDEN RD
LOTS 5 & 6 BLK B
KIZINA WILLIAM R & JUDITH A $404.62 5173
2141 RIDGE DR
E 25 FT OF LOT 12 + W 40
FT OF LOT 11 BLK C
********TEMPLE TERRACE ANNEX ********
********PB 8 PG 61 ********
WOOD ROBERT J JR & SUSAN L $456.44 5174
1931 CARRIGAN AVE
LOT 18 BLK F
ISENECKER WILLIAM & BERNICE R $736.90 5175
P O BOX 606
LOT 7 BLK G
ROBERTSON THOMAS H III $919.73 5176
624 LANGHOLM DRIVE
LOT 20 BLK H
********TANGLEWOOD SEC 2 1ST ********
********REPLAT ********
********PB 10 PG 44
SNYDER DAVID G & DOROTHY P & $562.30 5177
SISK HENRY & JULIA
LOT 5
********TANGLEWOOD REPLAT ********
********PB 8 PG 94 ********
HYLAND DAVID & CHRISTINA & TC50 $944.71 5178
HYLAND PATRICK F
LOT 1 BLK 4
********CASA ALOMA ********
********PB 15 PG 7 ********
DAVIS ALLYSON M $1,117.36 5179
2611 VERDE LN
LOT 29
DOLNEY ALBIN D & RACHEL L $1,124.66 5180
1315 MONTE LN
LOT 60
CHALUISAN LUIS R & ANA C $1,097.77 5181
1332 MONTE LN
LOT 66
LASACK DOROTHY M $1,084.76 5182
C/O JOHN WOSOJA
LOT 121
********WINTER WOODS UNIT 01 ********
********PB 15 PG 15 ********
JOHNSTON GEORGE A & $1,117.99 5183
WALZ CAROL & MARA
LOT 47 BLK A
WINTER WOODS UNIT 1
PB 15 PG 15
********WINTER WOODS UNIT 03 ********
********PB 15 PG 57 ********
NOVOTNY JAMES A & DIXIE M $1,377.46 5184
1433 NOTTINGHAM DR
LOT 48 BLK H
WINTER WOODS UNIT 3
PB 15 PG 57
AND
33-21-30-300-0258-0000
BEG NW COR LOT 48 BLK H
WINTER WOODS UNIT 3 RUN S
75 FT W 4 FT N 75.01 FT E 3
FT TO BEG
********WINTER WOODS UNIT 04 ********
********PB 16 PG 18 ********
BURNELL RICHARD A & BRENDA E $1,347.74 5185
2259 POINCIANA RD
LOT 9 BLK G
WINTER WOODS UNIT 4
PB 16 PG 18
CLAUSEN LELAND E + $1,328.10 5186
MARLENE A
LOT 12 BLK G
WINTER WOODS UNIT 4
PB 16 PG 18
********WINTER GREEN ********
********PB 24 PGS 60 & 61 ********
BEE WADE $753.54 5187
1502 WINTER GREEN BLVD
LOT 102 BLK A
PIPER WILLIAM A L $753.54 5188
1504 WINTER GREEN BLVD
LOT 104 BLK A
PANGBORN JEAN E RC/O $831.54 5189
FRANKLIN WILLIAM J & MARGARET
LOT 401 BLK D
********CEDARWOOD VILLAGE NO. 1 ********
********ORB 1306 PG 483 ********
MELTON GARY & PAMELA M $1,139.13 5190
320 EIGHTH AVE
UNIT 2497 BLDG 3
CEDARWOOD VILLAGE NO. 1
ORB 1306 PG 483
MAYO MARTIN P $1,122.36 5191
2475 TAHOE CIR
UNIT 2475 BLDG 4
CEDARWOOD VILLAGE NO. 1
ORB 1306 PG 483
GREEN MICHELE F $1,139.13 5192
1511 DRUID RD
UNIT 2412 BLDG 8
CEDARWOOD VILLAGE NO. 1
ORB 1306 PG 483
LATINO LOUIS J JR $1,139.13 5193
21-A HERITAGE DR
UNIT 2459 BLDG 9
CEDARWOOD VILLAGE NO. 1
ORB 1306 PG 483
STRIPLING BARRY J & $633.04 5194
STRIPLING L M & THRASA J
UNIT 2420 BLDG 12
CEDARWOOD VILLAGE NO. 1
ORB 1306 PG 483
SALAS JOHN J $616.26
2393 SUN VALLEY CIR 5195
UNIT 2393 BLDG 17
CEDARWOOD VILLAGE NO. 1
ORB 1306 PG 483
********CAMPUS CARWASH CENTER CORP ********
********PB 38 PG 13 ********
MR BUBBLES INC $5,135.67 5196
1294 CONGRESS AVE
LOT 2
-----SEC 34 TWP 21 RNG 30-------
KANTOR JOSEPH J $2,304.71 5197
2915 GREENCASTLE BLVD
SEC 34 TWP 21S RGE 30E
FROM W 1/4 COR RUN N 87 DEG 44
MIN 23 SEC E 104.43 FT S 23 DEG 54
MIN 25 SEC E 253.58 FT N 87 DEG 44
MIN 23 SEC E 150 TO POB RUN N 87
DEG 44 MIN 23 SEC E 185.57 FT S 2
DEG 30 MIN 17 SEC E 134.51 FT S 87
DEG 29 MIN 43 SEC W 120.81 FT N 22
DEG 46 MIN 51 SEC W 186.88 FT TO
BEG
KANTOR JOSEPH J $3,330.47 5198
2915 GREENCASTLE BLVD
SEC 34 TWP 21S RGE 30E
BEG 104.43 FT N 87 DEG 44 MIN 23
SEC E & 253.58 FT S 23 DEG 54 MIN
25 SEC E OF W 1/4 COR RUN N 87
DEG 44 MIN 23 SEC E 150 FT S 22
DEG 46 MIN 51 SEC E 186.88 FT S 87 DEG
29 MIN 43 SEC W 186.?? FT N 23 DEG
54 MIN 25 SEC W 193 FT TO BEG
********SLOVAK VILLAGE ********
********PB 8 PG 15 ********
MARR MARGARET A $1,511.10 5199
4800 OLD OAK TREE CT
N 85 FT OF W 112 FT OF LOT
13 BLK C
RUSINO NICHOLAS J & CAROL A $1,564.65 5200
521 LIGHTNING TRL
W 110 FT OF LOT 15 BLK C
WHITEHEAD CANDACE G $1,258.79 5201
2513 HOLLY RD
E 1/2 OF LOT 16 BLK D
********EASTBROOK SUBD UNIT NO 06 ********
********2ND REPLAT ********
********PB 14 PG 12 ********
CHURCH HELEN L $775.88 5202
1760 PURITAN AVE
LOT 4 BLK B
EASTBROOK SUBD UNIT 6
2ND REPLAT
PB 14 PG 12
********EASTBROOK SUBD UNIT NO 06 ********
********PB 12 PG 89 ********
DEAL SONDRA P & WILLIAM $809.77 5203
3420 BOUGAINVILLEA DR
LOT 14 BLK 10
EASTBROOK SUBD UNIT NO 6
PB 12 PG 89
MC LOUGHLIN CHRISTOPHER $865.65 5204
1830 PERUVIAN LN
LOT 19 BLK 13
EASTBROOK SUBD UNIT NO 6
PB 12 PG 89
YEARICK WILLIAM H III & ANN P $409.37 5205
1790 PERUVIAN LANE
LOT 20 BLK 13
EASTBROOK SUBD UNIT NO 6
PB 12 PG 89
PITT JERI A $469.26 5206
1439 PERUVIAN LN
LOT 5 BLK 14
EASTBROOK SUBD UNIT NO 6
PB 12 PG 89
CHAPLES MARY JC $402.92 5207
1491 CLEMATIS LN
LOT 9 BLK 15
EASTBROOK SUBD UNIT 6
PB 12 PG 89
WICKS BEVERLY $1,229.60 5208
1705 BRAZILIAN LN
LOT 16 BLK 15
EASTBROOK SUBD UNIT NO 6
PB 12 PG 89
BAULDAY WILLIAM D & MELISSA K $446.61 5209
3329 AUSTRALIAN CIR
LOT 19 BLK 16
EASTBROOK SUBD UNIT 6
PB 12 PG 88
********EASTBROOK SUBD UNIT NO 03 ********
********PB 12 PG 60 ********
MOON DONALD A & BARBARA A $136.17 5210
3453 SEAGRAPE CIR
LOT 38 BLK 1 (LESS PART IN
ORANGE CO)
EASTBROOK SUBD UNIT 3
PB 12 PG 60
********EASTBROOK SUBD UNIT NO 05 ********
********PB 12 PGS 40 + 81 ********
STROUD JULIA W $519.98 5211
1826 CHILEAN LANE
LOT 21 BLK 12
EASTBROOK SUBD UNIT NO 5
PB 12 PG 80
********EASTBROOK SUBD UNIT NO 10 ********
********PB 14 PG 73 ********
DEOTZ LUDWIG JR $4,568.18 5212
4938 TANGERINE AVE
LOTS 1 & 2 (LESS RD)
BLK 8
********EASTBROOK SUBD UNIT NO 12 ********
********PB 14 PG 82 ********
TORMEY KEVIN & COLEEN M $883.05 5213
3422 BOWMAN DR
LOT 1 BLK 8
EASTBROOK SUBD UNIT 12
PB 14 PG 82
********EASTBROOK SUBD UNIT NO 13 ********
********PB 14 PG 89 ********
RIVERA MARIA $836.50 5214
1951 CONIFER CT
LOT 5 BLK 8
EASTBROOK SUBD UNIT 13
PB 14 PG 89
********EASTBROOK SUBD UNIT NO 14 ********
********PB 14 PG 93 ********
RUBUTSKY GEORGE J & $958.55 5215
LORRAINE L
LOT 6 BLK B
EASTBROOK UNIT 14
PB 14 PG 93
********EASTBROOK SUBD UNIT NO 15 ********
********PB 15 PG 3 ********
LOCKE ALFRED C JR + $948.84 5216
MABEL S
LOT 10 BLK C
EASTBROOK SUBD UNIT 15
PB 15 PG 3
********HOWELL BRANCH WOODS ********
********PB 19 PGS 11 + 12 ********
CABAN PEDRO R & LISSETTE M $1,062.53 5217
3113 NICHOLSON DR
LOT 9
SIMANTON DEXTER A & SUSAN M $1,291.03 5218
3052 NICHOLSON DR
LOT 34
********WINDWARD SQUARE SEC 1 ********
********PB 19 PG 46 ********
MC LAREN JOHN D III & MYRLA M $562.89 5219
2446 HARBOUR WAY
LOT 64
********WRENWOOD UNIT 3 2ND ADD ********
********PB 21 PGS 22 & 23 ********
MILLAYES ALFREDO & BLANCA $935.17 5220
7027 HAMMOCK WAY
LOT 345
WAGNER JOEL D & KATHY F $1,000.58 5221
7057 HAMMOCK WAY
LOT 349
LA BELLA REBECCA M $1,559.67 5222
1428 RIDGE DR N
LOT 355
********VILLAS OF CASSELBERRY PHASE 2 ********
********PB 35 PG 19 TO 21 ********
FOUT BETTY E $1,234.36 5223
3153 GREENWOOD ST
LOT 106
********VILLAS OF CASSELBERRY PHASE 4 ********
********PB 42 PGS 46 TO 48 ********
HARRIS MITZI $135.19 5224
1847 BACHMAN WAY
LOT 138
VILLAS OF CASSELBERRY PH 4
PB 42 PGS 46 TO 48
********WRENWOOD HEIGHTS UNIT 2 ********
********PB 18 PGS 77 + 78 ********
BAKER ROBERT JR & $828.30 5225
LEWIS ELIJAH & NELLIE M JTS
LOT 266
-----SEC 35 TWP 21 RNG 30-------
ROBERTS DAVID & CHARLOTTE $2,966.22 5226
1521 DODD RD
SEC 35 TWP 21S RGE 30E
N 200 FT OF W 150 FT OF E
1/2 OF NE 1/4 OF NE 1/4
KEEN ALLAN E & GOODWIN LARRY $135.78 5227
1031 W MORSE BLVD STE 310
SEC 35 TWP 21S RGE 30E
N 1/4 OF SW 1/4 OF NE 1/4
LYING ELY OF HOWELL BRANCH RD &
SLY OF FOX HOLLOW PLACE
THORNTON DWIGHT E & ALICIA P $735.18 5228
4595 HOWELL BRANCH RD
SEC 35 TWP 21S RGE 30E
W 150 FT OF NW 1/4 OF NE
1/4 OF NW 1/4 (LESS N 353.7
FT & RD)
********SUBURBAN HOMES ********
********PB 3 PGS 60 + 61 ********
LAMPE CORCELLA L $587.93 5229
5038 N SEMINOLE AVE
LOTS 18 19 + 20 BLK 13

NAME-LEGAL DESCRIPTION TAX-COST

BANKS CLEO M $191.96 5230
5036 N. ORANGE AVE
N 25 FT OF LOT 17 & ALL LOT
18 BLK 19
NIGHTENGALE RAYMOND O & $318.96 5231
LORRAINE M
LOT 12 + S 11 FT OF LOT 11
BLK 21
MC KENZIE THOMAS C & BARBARA $763.84 5232
5206 ORANGE AVE
LOT 13 BLK 22
YOUNG JANET E $600.17 5233
STEIN JAMES J
LOT 17 + S 1/2 OF LOT 16
BLK 22
JERVEY JOHN P TRUSTEE $756.87 5234
4985 PALM AVE
LOT 20 BLK 22
KANE HELEN H & $1,047.01 5235
KANE RICHARD J TC50
LOTS 18 + 19 BLK 24
********SUBURBAN HOMES SEC 2 ********
********PB 5 PG 92 ********
ANDERSON LAURIE C $662.42 5236
P O BOX 5101
LOT 4 BLK 30
********WOODCREST UNIT 02 ********
********PB 15 PG 72 ********
WEINMANN HANS R & DOLORES J $721.31 5238
7314 BLUE JACKET PL
LOT 14
WOODCREST UNIT 2
PB 15 PG 72
********WOODCREST UNIT 5 ********
********PB 17 PGS 35 + 36 + ********
********PB 18 PG 31
HOZIAN DEAN J & CHRISTINA J $695.00 5239
7519 OCCASIDE ST
LOT 197
********WOODCREST UNIT 7 ********
********PB 23 PG 44 ********
BAKER FLOYD R & NANCY D $962.70 5240
7455 GRAND COURT
ALL LOT 4 & 5 FT OF LOT 5 DESC
AS BEG NE COR RUN S 19 DEG
21 MIN 8 SEC E 26.04 FT N 88 DEG
26 MIN 20 SEC W 106.81 FT
N 04 DEG 8 MIN 41 SEC E 60.11 FT
N 84 DEG 48 MIN 52 SEC E
35.98 FT TO BEG
********OAKCREST ********
********PB 23 PGS 67 & 68 ********
MILERIO JORGE & ANNA O $18.59 5241
7205 SILVER PL
LOT 23 BLK E
********GARDEN GROVE ********
********PB 31 PGS 25 & 26 ********
TORRES IRMA $857.85 5243
9635 GARDEN GROVE CIR
LOT 42
-----SEC 36 TWP 21 RNG 30-------
ASHTON INC $2,118.72 5244
P O BOX 180292
SEC 36 TWP 21S RGE 30E
SW 1/4 OF NE 1/4 SE OF RR (LESS
W 243 FT & BEG 3594.21 FT E
& 21.91 FT N OF W 1/4 COR RUN
N 163.21 FT E 25 FT N 51 DEG
18 MIN 50 SEC E 135.61 FT E
162.53 FT S 197.06 FT S 44 DEG
37 MIN 33 SEC W 16.56 FT W
70.31 FT WLY & SLY ON CURVE
233.31 FT TO BEG & RD)
B & C HOLDING CORP OF ORLANDO $1,980.83 5245
P O BOX 945051
SEC 36 TWP 21S RGE 30E
BEG 3594.21 FT E & 21.91 FT N OF
W 1/4 COR RUN N 163.21 FT E 25 FT
N 51 DEG 18 MIN 50 SEC E 94.26
FT E 31.49 FT S 203.67 FT SLY ON
CURVE 134.33 FT TO BEG (1.56 AC)
WALTERS J HURLEY & BETTY S $7,276.12 5246
11875 HIGH TECH AVE #200
SEC 36 TWP 21S RGE 30E
BEG 50 FT W & 487.45 FT S OF NE COR
OF SW 1/4 OF NE 1/4 RUN W 381.55 FT
N 183.37 FT N 83 DEG 47 MIN 27 SEC
W 376.31 FT N 71 DEG 57 MIN 31 SEC
W 462.03 FT S 66 DEG 55 MIN 29 SEC
E 421.35 FT S 44 DEG 51 MIN 56 SEC
E 512.83 FT E 431.53 FT N 65 FT TO
BEG (LESS RD)
LAKE BURKETT LTD $74.44 5247
1369 W MORSE BLVD
SEC 36 TWP 21S RGE 30E
W 1/2 OF E 1/2 OF NW 1/4
OF SE 1/4 (LESS RD & TRINITY BAY
PH 2)
********ALOMA PARK ********
********PB 30 PGS 41 & 44 ********
MACERIO-LINDSTROM ANITA E $1,132.33 5248
OCAMPO RANCH
LOT 68
PARKVIEW CORP $2,361.42 5249
P O BOX 639
LOT 85
O'HARA MARK M TRUSTEE $1,777.85 5250
8003 ALOMA AVE
LOT 88 (LESS BEG SE COR RUN W
316 FT N 158.35 FT NELY ON SLY
R/W SR NO 426 353.20 FT S 26 DEG
12 MIN 25 SEC E 17.20 FT SELY
ON CURVE 76.60 FT S 59 DEG 53 MIN
06 SEC E 164.73 FT S 170 FT TO BEG)
********TRINITY BAY ********
********PB 30 PGS 45 TO 46 ********
HILL GEOFFREY M & IVY C $927.20 5251
8436 ANSON WAY
LOT 29
SCOTT CAVID L & LYNN D $1,093.91 5252
8420 ADMIRAL PT
LOT 35
********BEAR CREEK ********
********PB 31 PGS 54 & 55 ********
KONTOGIANNIS PANTELIS $1,466.36 5253
4644 CREEKVIEW LN
LOT 27
GLASSCO VERNON L & MOZELLE $2,027.72 5254
2670 CREEKVIEW CIR
LOT 33
********BEAR GULLY POINTE ********
********PB 44 PGS 7 TO 9 ********
PHILPOT SCOTT L & ROBIN L TR $?,366.92 5255
3816 KINSLEY PL
LOT 15
SUNCOAST HOMES OF CENTRAL FLA $1,549.60 5256
P O BOX 720243
LOT 33
VON HAMECKE PHILIP & LISA L $1,549.60 5257
2205 MAPLETON CT
LOT 41
CHRISTOPHER WREN INC $1,589.60 5258
3231 CURRY FORD RD
LOT 51
-----SEC 03 TWP 21 RNG 31-------
EVANS DAVID & GENEVIEVE L $529.49 5259
P O BOX 1796
SEC 03 TWP 21S RGE 31E
W 1/2 OF N 372.05 FT OF E 1/2
OF NE 1/4 (LESS N 25 FT FOR RD)
(5.19 AC)
LLOYD BLANCHE A $360.40 5260
P O BOX 940802
SEC 03 TWP 21S RGE 31E
N 1/2 OF NE 1/4 OF SW 1/4
OF NW 1/4 (LESS N 70 FT)
HILL SUMNER W & GLADYS F $199.22 5261
RT 2 BOX 168
SEC 03 TWP 21S RGE 31E
N 70 FT OF NE 1/4 OF NE
1/4 OF SW 1/4 OF NW 1/4
ROWELL CHARLES E JR $1,626.67 5262
678 FLA AVE
SEC 03 TWP 21S RGE 31E
E 1/2 OF W 1/2 OF N 1/2 OF NE 1/4
OF SE 1/4 (LESS N 35 FT FOR RD)
(4.73 AC)
********TWIN OAKS PARTIAL REPLAT ********
********PB 44 PG 40 ********
BRISKEY JOHN T $813.31 5263
P O BOX 3692
LOT 38
BRISKEY JOHN T $813.31 5264
P O BOX 3692
LOT 39
BRISKEY JOHN T $813.31 5265
P O BOX 3692
LOT 40
BRISKEY JOHN T $813.31 5266
P O BOX 3692
LOT 41
WASSER RONALD S & CHERYL P $813.31 5267
1265 TWIN OAKS CIR
LOT 43
FELICIANO LOUIS R & IRMA J $813.31 5268
651 HWY 434 E #180
LOT 44
********TWIN OAKS ********
********PB 18 PGS 55 + 56 ********
BRISKEY JOHN T $703.68 5269
P O BOX 3692
LOT 2 BLK A
BRISKEY JOHN T $703.68 5270
P O BOX 3692
LOT 3 BLK A
BRISKEY JOHN T $703.68 5271
P O BOX 3692
LOT 4 BLK A
BRISKEY JOHN T $703.68 5272
P O BOX 3692
LOT 5 BLK A
BRISKEY JOHN T $703.68 5273
P O BOX 3692
LOT 7 BLK A
HALL BRETT K & CARLA C $703.68 5274
1565 TWINS OAKS CIR
LOT 9 BLK A
BRISKEY JOHN T $703.68 5275
P O BOX 3692
LOT 12 BLK A
BRISKEY JOHN T $703.68 5276
P O BOX 3692
LOT 14 BLK A
MASTER PLAN HOMES INC $703.68 5277
1063 MAITLAND
LOT 15 BLK A
MASTER PLAN HOMES INC $703.68 5278
1063 MAITLAND
LOT 16 BLK A
BRISKEY JOHN T $813.31 5279
P O BOX 3692
LOT 29 BLK A
BRISKEY JOHN T $813.31 5280
P O BOX 3692
LOT 35 BLK A
NEWON CORP $532.69 5281
P O BOX 1766
LOT 2 BLK B
BRISKEY JOHN T $532.69 5282
P O BOX 3692
LOT 3 BLK B
BRISKEY JOHN T $532.69 5283
P O BOX 3692
LOT 4 BLK B
BRISKEY JOHN T $703.68 5284
P O BOX 3692
LOT 1 BLK C
BRISKEY JOHN T $703.68 5285
P O BOX 3692
LOT 4 BLK C
BRISKEY JOHN T $703.68 5286
P O BOX 3692
LOT 13 BLK C
BRISKEY JOHN T $703.68 5287
P O BOX 3692
LOT 17 BLK C
BRISKEY JOHN T $703.68 5288
P O BOX 3692
LOT 1 BLK D
BRISKEY JOHN T $703.68 5289
P O BOX 3692
LOT 2 BLK D
BRISKEY JOHN T $703.68 5290
P O BOX 3692
LOT 3 BLK D
BRISKEY JOHN T $703.68 5291
P O BOX 3692
LOT 4 BLK D
BRISKEY JOHN T $703.68 5292
P O BOX 3692
LOT 5 BLK D
BRISKEY JOHN T $703.68 5293
P O BOX 3692
LOT 6 BLK D
BRISKEY JOHN T $703.68 5294
P O BOX 3692
LOT 10 BLK D
-----SEC 04 TWP 21 RNG 31-------
BATTLE RIDGE COMPANIES OF FLA $3,375.05
INC 4221 MAINE AVE 5295
SEC 04 TWP 21S RGE 31E
N 1/2 (LESS W 1844.03 FT & RY)
BATTLE RIDGE CO OF FLA INC $1,603.39 5296
4221 MAINE AVE
SEC 04 TWP 21S RGE 31E
W 1844.03 FT OF N 1/2 (LESS
S 25 FT OF W 1355.5 FT &
RD DESC IN ORB 2273 PG 1249)
CLARK CHARLES W & LINDA D $207.14 5297
CO-TRUSTEES
SEC 04 TWP 21S RGE 31E
S 461.40 FT OF W 1/2 OF SW 1/4
(LESS W 675 FT & EXPRESSWAY)
DA SILVA JOAQUIM D & MALASIAN $74.93 5298
JOHN M & JENNIFER J ET-AL
SEC 04 TWP 21S RGE 31E
ELY 100 FT OF WLY 200 FT OF W 1/2
OF SW 1/4 S OF SR 419 (LESS
SLY 1600.40 FT & EXPRESSWAY)
WILSON MADDALENA GUARDIAN $445.69 5299
621 PEARL RD
SEC 04 TWP 21S RGE 31E
E 1/2 OF NW 1/4 OF NW 1/4
OF SE 1/4 (LESS RD + RY
R/W)
BATTLE RIDGE COMPANIES OF FLA $1,761.37 5300
INC 4221 MAINE AVE
SEC 04 TWP 21S RGE 31E
N 1/2 OF NE 1/4 OF NE 1/4
OF SE 1/4 (LESS N 25 FT OF
E 25 FT) & E 1/2 OF NW 1/4
OF NE 1/4 OF SE 1/4
LAMB TERRY S & CATHY D $66.06 5301
2222 SUNNYVIEW DR
SEC 04 TWP 21S RGE 31E
E 210 FT OF N 107.26 FT OF
NW 1/4 OF SE 1/4 OF SE 1/4
BATTLE RIDGE COMPANIES OF FLA $290.95 5302
INC 4221 MAINE AVE
SEC 04 TWP 21S RGE 31E
ABANDONED RR IN SEC (LESS W
1844.03 FT)
SCHREIBER WILLIAM $31.67 5303
4126 FOREST AVE
SEC 04 TWP 21S RGE 31E
NLY 242.80 FT OF SLY 461.40 FT OF
ELY 225 FT OF WLY 450 FT OF W 1/2
OF SW 1/4
********CASSA-VILLA HEIGHTS ********
********PB 10 PG 97 ********
GROGIE HENRY J & JACQUELYN S $446.02 5304
2685 RICHMOND AVE
LOT 9 BLK 3
********MC KINLEYS MILL ********
********PB 40 PGS 86 TO 88 ********
THOMPSON MICHAEL T & KELLY E $2,486.17 5305
1062 ABBOTSFORD CT
LOT 79
GILL JOSEPH M & NANCY V $3,299.40 5306
1060 ABBOTSFORD CT
LOT 81
CHRISTIE WILLIAM E JR & $2,408.05 5307
PATRICIA J
LOT 93
-----SEC 06 TWP 21 RNG 31-------
********CASA PARK VILLAS PH 2 ********
********PB 30 PGS 97 & 98 ********
ELDER DAMON H JR $444.18 5308
P O BOX 540869
LOT 5 BLK 40
TULETT MARY LOU $361.14 5309
1440 CASA PARK CIR
LOT 6 BLK 45
-----SEC 07 TWP 21 RNG 31-------
********EDGEWOOD UNIT 1 ********
********PB 20 PGS 56 & 57 ********
MORRISSETTE LAWRENCE A & APRIL $879.62 5310
909 CYPRESS WOOD LANE
LOT 16
********COUNTRY CLUB VILLAGE UNIT 1 ********
********PB 22 PG 4-6 ********
CASSIDY LYNDA L $1,865.84 5311
9430 MCNAMS COVE LN
LOT 15
********COUNTRY CLUB VILLAGE UNIT 2 ********
********PB 23 PGS 78-80 ********
SHURM WILLIAM H & DEBRA J $1,757.95 5312
1168 WINGED FOOT CIR WEST
LOT 41
SHAW CLARA B & $1,065.62 5313
MC LARTY VELMA C
LOT 123
********TUSCANY PLACE PHASE 1 ********
********ORB 1241 PG 1833 ********
DINUZZA EDMOND E SR & $1,013.80 5314
DINUZZA EDMOND E JR
UNIT 140 BLDG 16
********EDGEWOOD TENNIS VILLAS ********
********PB 24 PG 33 - 35 ********
HARVEY JEAN M $835.25 5315
1455 KING CT
LOT 218
********GEORGETOWNE UNIT 1 ********
********PB 17 PGS 1 TO 5 ********
POGGI JOSEPH & CAMILLE B $1,596.64 5316
712 HARRINGTON CIR
LOT 14
LAPHAM WINFIELD H & LOYSE F $1,579.67 5317
700 ANDOVER CIR
LOT 82
********BENTLEY GREEN UNIT 1 ********
********PB 41 PGS 42 TO 45 ********
BRYANT DIANE $1,038.54 5318
413 DRIFTWOOD AVE
LOT 10
********CHELSEA PARC AT TUSCAWILLA ********
********PH 2 ********
********PB 46 PGS 64 & 65 ********
CHELSEA PARC AT TUSCAWILLA LTD $73.38 5319
2611 TECHNOLOGY DR STE 207
LOT 24
CHELSEA PARC AT TUSCAWILLA PH 2
PB 46 PGS 64 & 65
CHELSEA PARC AT TUSCAWILLA LTD $73.38 5320
2611 TECHNOLOGY DR STE 207
LOT 25
CHELSEA PARC AT TUSCAWILLA PH 2
PB 46 PGS 64 & 65
CHELSEA PARC AT TUSCAWILLA LTD $73.38 5321
2611 TECHNOLOGY DR STE 207
LOT 26
CHELSEA PARC AT TUSCAWILLA PH 2
PB 46 PGS 64 & 65
CHELSEA PARC AT TUSCAWILLA LTD $73.38 5322
2611 TECHNOLOGY DR STE 207
LOT 27
CHELSEA PARC AT TUSCAWILLA PH 2
PB 46 PGS 64 & 65
CHELSEA PARC AT TUSCAWILLA LTD $73.38 5323
2611 TECHNOLOGY DR STE 207
LOT 28
CHELSEA PARC AT TUSCAWILLA PH 2
PB 46 PGS 64 & 65
CHELSEA PARC AT TUSCAWILLA LTD $73.38 5324
2611 TECHNOLOGY DR STE 207
LOT 29
CHELSEA PARC AT TUSCAWILLA PH 2
PB 46 PGS 64 & 65
CHELSEA PARC AT TUSCAWILLA LTD $73.38 5325
2611 TECHNOLOGY DR STE 207
LOT 30
CHELSEA PARC AT TUSCAWILLA PH 2
PB 46 PGS 64 & 65
CHELSEA PARC AT TUSCAWILLA LTD $73.38 5326
2611 TECHNOLOGY DR STE 207
LOT 31
CHELSEA PARC AT TUSCAWILLA PH 2
PB 46 PGS 64 & 65
CHELSEA PARC AT TUSCAWILLA LTD $73.38 5327
2611 TECHNOLOGY DR STE 207
LOT 32
CHELSEA PARC AT TUSCAWILLA PH 2
PB 46 PGS 64 & 65
CHELSEA PARC AT TUSCAWILLA LTD $73.38 5328
2611 TECHNOLOGY DR STE 207
LOT 33
CHELSEA PARC AT TUSCAWILLA PH 2
PB 46 PGS 64 & 65
CHELSEA PARC AT TUSCAWILLA LTD $73.38 5329
2611 TECHNOLOGY DR STE 207
LOT 34
CHELSEA PARC AT TUSCAWILLA PH 2
PB 46 PGS 64 & 65
CHELSEA PARC AT TUSCAWILLA LTD $73.38 5330
2611 TECHNOLOGY DR STE 207
LOT 35
CHELSEA PARC AT TUSCAWILLA PH 2
PB 46 PGS 64 & 65
CHELSEA PARC AT TUSCAWILLA LTD $73.38 5331
2611 TECHNOLOGY DR STE 207
LOT 36
CHELSEA PARC AT TUSCAWILLA PH 2
PB 46 PGS 64 & 65
CHELSEA PARC AT TUSCAWILLA LTD $73.38 5332
2611 TECHNOLOGY DR STE 207
LOT 37
CHELSEA PARC AT TUSCAWILLA PH 2
PB 46 PGS 64 & 65
CHELSEA PARC AT TUSCAWILLA LTD $73.38 5333
2611 TECHNOLOGY DR STE 207
LOT 39
CHELSEA PARC AT TUSCAWILLA PH 2
PB 46 PGS 64 & 65
CHELSEA PARC AT TUSCAWILLA LTD $73.38 5334
2611 TECHNOLOGY DR STE 207
LOT 40
CHELSEA PARC AT TUSCAWILLA PH 2
PB 46 PGS 64 & 65
CHELSEA PARC AT TUSCAWILLA LTD $73.38 5335
2611 TECHNOLOGY DR STE 207
LOT 42
CHELSEA PARC AT TUSCAWILLA PH 2
PB 46 PGS 64 & 65
CHELSEA PARC AT TUSCAWILLA LTD $73.38 5336
2611 TECHNOLOGY DR STE 207
LOT 43
CHELSEA PARC AT TUSCAWILLA PH 2
PB 46 PGS 64 & 65
CHELSEA PARC AT TUSCAWILLA LTD $73.38 5337
2611 TECHNOLOGY DR STE 207
LOT 45
CHELSEA PARC AT TUSCAWILLA PH 2
PB 46 PGS 64 & 65
CHELSEA PARC AT TUSCAWILLA LTD $73.38 5338
2611 TECHNOLOGY DR STE 207
LOT 47
CHELSEA PARC AT TUSCAWILLA PH 2
PB 46 PGS 64 & 65
CHELSEA PARC AT TUSCAWILLA LTD $73.38 5339
2611 TECHNOLOGY DR STE 207
LOT 48
CHELSEA PARC AT TUSCAWILLA PH 2
PB 46 PGS 64 & 65
CHELSEA PARC AT TUSCAWILLA LTD $73.38 5340
2611 TECHNOLOGY DR STE 207
LOT 49
CHELSEA PARC AT TUSCAWILLA PH 2
PB 46 PGS 64 & 65
CHELSEA PARC AT TUSCAWILLA LTD $73.38 5341
2611 TECHNOLOGY DR STE 207
LOT 50
CHELSEA PARC AT TUSCAWILLA PH 2
PB 46 PGS 64 & 65
CHELSEA PARC AT TUSCAWILLA LTD $73.38 5342
2611 TECHNOLOGY DR STE 207
LOT 51
CHELSEA PARC AT TUSCAWILLA PH 2
PB 46 PGS 64 & 65
CHELSEA PARC AT TUSCAWILLA LTD $73.38 5343
2611 TECHNOLOGY DR STE 207
LOT 54
CHELSEA PARC AT TUSCAWILLA PH 2
PB 46 PGS 64 & 65
CHELSEA PARC AT TUSCAWILLA LTD $73.38 5344
2611 TECHNOLOGY DR STE 207
LOT 55
CHELSEA PARC AT TUSCAWILLA PH 2
PB 46 PGS 64 & 65
CHELSEA PARC AT TUSCAWILLA LTD $73.38 5345
2611 TECHNOLOGY DR STE 207
LOT 56
CHELSEA PARC AT TUSCAWILLA PH 2
PB 46 PGS 64 & 65
CHELSEA PARC AT TUSCAWILLA LTD $73.38 5346
2611 TECHNOLOGY DR STE 207
LOT 57
CHELSEA PARC AT TUSCAWILLA PH 2
PB 46 PGS 64 & 65
CHELSEA PARC AT TUSCAWILLA LTD $73.38 5347
2611 TECHNOLOGY DR STE 207
LOT 58
CHELSEA PARC AT TUSCAWILLA PH 2
PB 46 PGS 64 & 65
********TUSCAWILLA UNIT 03 ********
********PB 23 PGS 25-28 ********
STORY SHAWN M TRUSTEE & $2,311.56 5348
TANOUS PETER
LOT 32

NAME-LEGAL DESCRIPTION	TAX-COST
TUSCAWILLA UNIT 8	
PB 23 PGS 25-26	
********CASA PARK VILLAS PH 1	********
********PB 29 PGS 34 & 35	********
WALTER ROY L & BILLIETTE J	$869.70 5349
23734 PLUMBROOKE DRIVE	
LOT 1 BLK 2	
JONES ROBERT L & BRENDA	$869.70 5350
24335 N CAROLINA	
LOT 8 BLK 2	
DOMBROWSKI MARY E O	$369.85 5351
605 CASA PARK CIRCLE CT B	
LOT 2 BLK 4	
GUSTAVEL JOAN M	$925.70 5352
1359 WHISPERING POINT	
LOT 5 BLK 21	
GUSTAVEL JOAN M	$869.70 5353
1059 WHISPERING POINT	
LOT 1 BLK 24	
GUSTAVEL JOAN M	$925.70 5354
1059 WHISPERING POINT	
LOT 3 BLK 24	
********CHELSEA PARC AT TUSCAWILLA	********
********PB 45 PGS 82 & 83	********
CHELSEA PARC AT TUSCAWILLA I	$595.95 5355
2611 TECHNOLOGY DR STE 207	
LOT 1	
CHELSEA PARC AT TUSCAWILLA PH 1	
PB 45 PGS 82 & 83	
CHELSEA PARC AT TUSCAWILLA	$595.95 5356
2611 TECHNOLOGY DR STE 207	
LOT 2	
CHELSEA PARC AT TUSCAWILLA PH 1	
PB 45 PGS 82 & 83	
CHELSEA PARC AT TUSCAWILLA	$595.95 5357
2611 TECHNOLOGY DR STE 207	
LOT 3	
CHELSEA PARC AT TUSCAWILLA PH 1	
PB 45 PGS 82 & 83	
CHELSEA PARC AT TUSCAWILLA	$595.95 5358
2611 TECHNOLOGY DR STE 207	
LOT 4	
CHELSEA PARC AT TUSCAWILLA PH 1	
PB 45 PGS 82 & 83	
CHELSEA PARC AT TUSCAWILLA	$595.95 5359
2611 TECHNOLOGY DR STE 207	
LOT [illegible]	
CHELSEA PARC AT TUSCAWILLA PH 1	
PB 45 PGS 82 & 83	
CHELSEA PARC AT TUSCAWILLA	$595.95 5360
2611 TECHNOLOGY DR STE 207	
LOT 8	
CHELSEA PARC AT TUSCAWILLA PH 1	
PB 45 PGS 82 & 83	
CHELSEA PARC AT TUSCAWILLA	$595.95 5361
2611 TECHNOLOGY DR STE 207	
LOT 9	
CHELSEA PARC AT TUSCAWILLA PH 1	
PB 45 PGS 82 & 83	
CHELSEA PARC AT TUSCAWILLA	$595.95 5362
2611 TECHNOLOGY DR STE 207	
LOT 10	
CHELSEA PARC AT TUSCAWILLA PH 1	
PB 45 PGS 82 & 83	
CHELSEA PARC AT TUSCAWILLA	$595.95 5363
2611 TECHNOLOGY DR STE 207	
LOT 11	
CHELSEA PARC AT TUSCAWILLA PH 1	
PB 45 PGS 82 & 83	
CHELSEA PARC AT TUSCAWILLA	$595.95 5364
2611 TECHNOLOGY DR STE 207	
LOT 20	
CHELSEA PARC AT TUSCAWILLA PH 1	
PB 45 PGS 82 & 83	
CHELSEA PARC AT TUSCAWILLA	$595.95 5365
2611 TECHNOLOGY DR STE 207	
LOT 21	
CHELSEA PARC AT TUSCAWILLA PH 1	
PB 45 PGS 82 & 83	
BOLIN DEV INC	$595.95 5366
2611 TECHNOLOGY DR STE 207	
LOT 22	
CHELSEA PARC AT TUSCAWILLA PH 1	
PB 45 PGS 82 & 83	
-----SEC 08 TWP 21 RNG 31-------	
********GLEN EAGLE UNIT 1	********
********PB 40 PGS 15 TO 17	********
ELIAS LUIS R & MARITZA	$7,674.63 5367
1586 EAGLE NEST CIR	
LOT 15	
BOCIS CHRISTA B	$1,671.96 5368
1610 EAGLE NEST CIR	
LOT 21	
********GLEN EAGLE UNIT 2	********
********PB 40 PGS 18 TO 21	********
BERTOLEZ FELIPE & NAYDA	$4,761.67 5369
1675 EAGLE NEST CIR	
LOT 140	
********CARRINGTON WOODS UNIT 1	********
********PB 40 PGS 98 TO 100	********
ROSARIO RENEE & ANA	$2,115.10 5370
742 KENTISTOWN CT	
LOT 27	
NEPHEW VIANNA	$2,607.69 5371
1581 CARRINGTON AVE	
LOT 35	
********CARRINGTON WOODS UNIT 2	********
********PB 42 PGS 35 & 36	********
MILLIGAN CLAIRE	$651.72 5372
1524 LIVINGSTON ST E	
LOT 89	
FRECHETTE PHILIP J & JUDITH A	$2,586.90 5373
1561 CARRINGTON AVE	
LOT 117	
********TUSCAWILLA UNIT 11B	********
********PB 36 PGS 55 & 56	********
GUEVARRA MANUEL R & CAROL A	$2,836.80 5374
1606 GRIZZLY CT	
LOT 69	
********TUSCAWILLA UNIT 12	********
********PB 38 PGS 98 TO 102	********
THOMPSON BRUCE W & DEBORAH L	$1,750.99 5375
1618 WOOD DUCK CR	
LOT 26	
********TUSCAWILLA UNIT 14A	********
********PB 32 PGS 21 TO 24	********
GOLTEN JUDY S	$4,111.10 5376
P O BOX 967	
LOT 110	
********TUSCAWILLA UNIT 14B	********
********PB 37 PGS 6 TO 10	
DAVIS LOREN R & REBECCA A	$1,554.80 5377
1815 SENECA BLVD	
LOT 222	
MARR DONALD S & MARY A	$1,425.18 5378
44C ABBEY CIR	
LOT 237	
BALASCHAK JAMES G & DEBORAH S	$546.67 5379
7501 SUN KEY BLVD	
LOT 260	
********GLEN EAGLE UNIT 3	********
********PB 43 PGS 53 & 54	********
ENVIRONMENTAL HOME BLDRS INC	$1,116.70 5380
549 LAKE MARY BLVD W	
LOT 154	
WALSH DAVID M & HELEN J	$1,116.70 5381
2506 RIVA RIDGE CT	
LOT 179	
SCOTT L PHILPOT INC	$1,116.70 5382
4270 ALOMA AVE #124-449	
LOT 189	
********GLEN EAGLE UNIT 4	********
********PB 43 PGS 55 & 56	********
MC GINITY JOSEPH R & DIANA L	$4,187.01 5383
1518 EAGLE NEST CIR	
LOT 200	
MAIZEL & KRAUS ORGANIZATION	$1,030.95 5384
P O BOX 1091	
LOT 209	
HILLCREST HOMES INC	$1,030.95 5385
1033 SEMORAN BLVD E	
LOT 233	
-----SEC 09 TWP 21 RNG 31-------	
RUC-LAR INC	$1,769.79 5386
2263 KING EDWARDS CT	
SEC 09 TWP 21S RGE 31E	
N 1/2 OF NE 1/4 OF NE 1/4 OF	
NE 1/4 (LESS E 183 FT & N 25 FT	
FOR RD)	
WATTS DENNIS R	$2,924.92 5387
670 PINE AVE	
SEC 09 TWP 21S RGE 31E	
BEG 659.38 FT N & 814.65 FT E OF	
SW COR OF NE 1/4 RUN S 290.03 FT	
N 68 DEG 23 MIN 8 SEC W 840.87 FT	
N 10.30 FT S 68 DEG 23 MIN 8 SEC E	
831.21 FT N 269.96 FT E 179 FT TO	
BEG (1.19 AC)	
FENSCH GERALD E & JANIS	$249.29 5388
2283 EKANA DR	
SEC 09 TWP 21S RGE 31E	
NW 1/4 OF NW 1/4 N OF RY	
(LESS N 638.85 FT & BEG	
INT N LI RY + E LI NW 1/4	
OF NW 1/4 RUN N 55 DEG 13	
MIN 31 SEC W 339.1 FT N	
46 DEG 34 MIN 32 SEC E	
413.39 FT E 25 FT S TO	
BEG & EXPRESSWAY)	
BOGER THEODORE W & SARAH E	$685.25 5389
1205 MONDSASSA CT	
SEC 09 TWP 21S RGE 31E	
E 450 FT OF N 346.05 FT OF	
NW 1/4 OF NW 1/4 & S 25 FT	
OF W 145.21 FT OF N 346.05	
FT OF NE 1/4 OF NW 1/4	
(LESS EXPRESSWAY)	
BOGER THEODORE W & SARAH E	$1,559.20 5390
971 FOXFIRE TRAIL	
SEC 09 TWP 21S RGE 31E	
N 371.05 FT OF NW 1/4 OF	
NW 1/4 W OF EXPRESSWAY (LESS RY)	
MARIMON JESSIE J	$42.16 5391
BOX 692	
SEC 09 TWP 21S RGE 31E	
N 50 FT OF E 72 FT OF S	
1/4 OF SW 1/4 OF SW 1/4	
CHURCH MISSION ROAD CHURCH OF	$42.86 5392
GOD IN CHRIST INC	
SEC 09 TWP 21S RGE 31E	
N 50 FT OF W 72 FT OF E	
144 FT OF S 1/4 OF SW 1/4	
OF SW 1/4	
CHURCH MISSION ROAD CHURCH	$200.56 5393
OF GOD IN CHRIST INC	
SEC 09 TWP 21S RGE 31E	
S 60 FT OF W 100 FT OF E	
200 FT OF N 990 FT OF E	
1/2 OF SW 1/4 OF SW 1/4	
BOWERS CHARLES H & BETTY J	$1,517.69 5394
P O BOX 83	
SEC 09 TWP 21S RGE 31E	
SE 1/4 OF SE 1/4 OF SW 1/4	
(LESS N 315 FT + S 210 FT	
OF E 210 FT + W 210 FT OF	
E 450 FT OF S 210 FT + RD)	
POWELL CHARLES E JR &	$209.30 5395
POWELL SHARLEEN	
SEC 09 TWP 21S RGE 31E	
W 105 FT OF E 345 FT OF S	
710 FT OF SW 1/4 (LESS S	
105 FT)	
SPENCER WALLACE R &	$1,035.95 5396
SPENCER HARVEY R TCSO	
SEC 09 TWP RGE 31E	
N 208.96 FT OF E 559.68 FT OF SE	
1/4 OF SE 1/4 (LESS E 441.05 FT &	
RD)	
********OVIEDO TERRACE	********
********PB 11 PG 6	********
STINES GINA M	$2,041.06 5397
353 TERRACE DR	
LOT 33	
YEPBA MICHAEL J & ANA M	$1,237.10 5398
429 TERRACE DRIVE	
LOT 37	
********WILLIAMS SURVEY OF TRACT	********
********IN SE 1/4 OF SW 1/4 SEC 9	********
********TWP 21 S RGE 31 E	********
WASHINGTON WILLIE	$117.24 5399
P O BOX 644	
LOT 6 (LESS PT IN NW 1/4	
OF SE 1/4 OF SW 1/4)	
********RICHFIELD	********
********PB 17 PG 25	********
DENOVA ROSEMARY	$846.20 5400
920 FIELD ST	
LOT 8	
LINEBACK RICHARD G &	$398.51 5401
LINEBACK EDITH A TC4R	
LOT 45	
PALMER SUSAN W	$461.42 5402
607 RICH DR	
LOT 49	
VANMETER LEILANI D & MICHAEL P	$409.23 5403
P O BOX 1791	
LOT 30	
RICHFIELD REPLAT	
PB 21 PG 5	
********BROADWAY PLAZA OFFICE PARK	********
********PB 33 PG 46	********
SIROTA ALAN D & LOIS	$725.61 5404
2611 RED BUG RD	
LOT 5	
********VILLA LAKE PH 1	********
********PB 35 PG 79	********
UPSHAW WILLIAM C & ETHEL M	$2,453.95 5405
1024 WILLA LAKE CIR	
LOT 42	
REIS FRANK C &	$2,130.68 5406
EVANS-REIS TRACEY TBE	
LOT 47	
********VILLA OAKS	********
********PB 36 PG 74	********
ORLANDO SUN PROPERTIES INC	$659.82 5407
P O BOX 337	
LOT 58	
ORLANDO SUN PROPERTIES INC	$659.82 5408
P O BOX 337	
LOT 68	
ORLANDO SUN PROPERTIES INC	$659.82 5409
P O BOX 337	
LOT 70	
ORLANDO SUN PROPERTIES INC	$659.82 5410
P O BOX 337	
LOT 73	
********BENTLEY WOODS	********
********PB 41 PGS 79 TO 82	********
CENTEX DEV CO LP	$594.07 5411
3333 LEE PARKWAY	
LOT 6	
PROJAHN SCOTT R & CAROLE	$594.07 5412
564 YORKSHIRE CR	
LOT 106	
CALDERONE STEVEN J &	$594.07 5413
FUDAL DEBRA J TCSO	
LOT 211	
********BENTLEY WOODS REPLAT	********
********PB 43 PGS 78 & 79	********
DIAZ WILLIAM J & NALOY Z	$2,242.33 5414
601 RED MAPLE CT	
ALL LOT 24 & PT LOT 25 DESC	
AS BEG SE COR LOT 24 RUN	
S 9 DEG 38 MIN 1 SEC E 5.2 FT	
N 83 DEG 22 MIN 1 SEC W 120.45 FT	
NWLY ON CURVE 6.41 FT & 83 DEG	
22 MIN 1 SEC E 131 FT TO BEG	
********ARTESIA WOODS	********
********PB 45 PG 70	********
********PB: ALL A/1	********
RUC-LAR INC	$679.08 5415
1427 STETSON ST	
LOT 1	
-----SEC 10 TWP 21 RNG 31-------	
PEAGLER DEAN C &	$686.26 5416
PEAGLER JIMMY C	
SEC 10 TWP 21S RGE 31E	
S 1/2 OF S 265 FT OF W 679 FT	
OF NE 1/4 (LESS W 30 FT FOR RD)	
BARNETT BANK OF CENTRAL FLA	$244.73 5417
707 MENDHAM BLVD	
SEC 10 TWP 21S RGE 31E	
S 16 AC OF NE 1/4 OF NW	
1/4 (LESS PT PLATTED MEAD	
MANOR UNIT 4 + BEG 39.71	
FT N + 30 FT W OF SE COR	
RUN W 762.23 FT N 03 DEG	
35 MIN 29 SEC W 67.36 FT W	
469.16 FT N 430 FT E TO W	
LI DIVISION ST SELY ON W LI	
TO BEG) & N 1/4 OF SE 1/4	
OF NW 1/4 & ALL S 3/4 OF SE	
1/4 OF NW 1/4 E OF CREEK	
(LESS S 703 FT & E 30 FT	
FOR RD & BEG 30 FT W OF NE	
COR OF SE 1/4 OF NW 1/4 RUN	
N 39.71 FT W 762.23 FT S 3	
DEG 35 MIN 29 SEC E 399.10	
FT S 25 DEG 50 MIN 10 SEC E	
299.21 FT E 613.5 FT N TO	
BEG)	
BEASLEY SHIRLEY A	$297.76 5418
P O BOX 462	
SEC 10 TWP 21S RGE 31E	
N 90 FT OF S 450 FT OF E	
145 FT OF N 3/4 OF SW 1/4	
OF NW 1/4 (LESS RD)	
BEASLEY SHIRLEY A	$1,025.04 5419
P O BOX 462	
SEC 10 TWP 21S RGE 31E	
N 90 FT OF S 360 FT OF E	
145 FT OF N 3/4 OF SW 1/4	
OF NW 1/4 (LESS RD)	
SAPPLES EDGAR P & MARY L	$2,377.94 5420
P O BOX 2609	
SEC 10 TWP 21S RGE 31E	
S 10 AC OF SW 1/4 OF NW	
1/4 (LESS N 05 & N 144 FT OF	
E 440 FT W OF RD)	
KERNS FOREST M & HATTIE M	$68.88 5421
P O BOX 332	
SEC 10 TWP 21S RGE 31E	
E 169 FT OF N 100 FT OF S 410 FT	
OF NW 1/4 OF SW 1/4 E OF RY	
(.4 AC)	
SHEPPARD WALLACE	$103.08 5422
1798 LINCOLN AVE	
SEC 10 TWP 21S RGE 31E	
W 201 FT OF E 485 FT OF NE	
1/4 OF NW 1/4 OF SE 1/4 S	
OF RD	
DENARD KATHY PERSONAL REP	$636.89 5423
429 NURSERY ST	
SEC 10 TWP 21S RGE 31E	
N 135 FT OF S 483 FT OF W 188 FT OF	
E 214 FT OF NW 1/4 OF SE 1/4	
BACON CLAUDIA	$31.43 5424
SEC 10 TWP 21S RGE 31E	
BEG 642 FT N & 286 FT W OF SE COR	
OF NW 1/4 OF SE 1/4 RUN N 18 FT	
W 105 FT S 18 FT E 105 FT TO BEG	
SAPP MAUD	$140.29 5425
1105 ADAMS ST	
SEC 10 TWP 21S RGE 31E	
BEG 413 FT N + 303 FT W OF	
SE COR OF NW 1/4 OF SE 1/4	
RUN W 102 FT N 129 FT E	
102 FT S 129 FT	
PITTMAN ANTHONY	$46.50 5426
535 DOCTOR'S DR	
SEC 10 TWP 21S RGE 31E	
BEG 443 FT W + 345 FT N OF	
SE COR OF NW 1/4 OF SE 1/4	
RUN W 52 FT N 60 FT E 52	
FT S 60 FT	
PITTMAN ANTHONY	$254.61 5427
535 DOCTOR'S DR	
SEC 10 TWP 21S RGE 31E	
BEG 391 FT W + 345 FT N OF	
SE COR OF NW 1/4 OF SE 1/4	
RUN W 50 FT N 68 FT E 50	
FT S 68 FT TO BEG	
PITTMAN FELTON & MAY D	$125.05 5428
535 DOCTORS DR	
SEC 10 TWP 21S RGE 31E	
BEG 169 FT W + 288 FT N OF	
SE COR OF NW 1/4 OF SE 1/4	
RUN W 105 FT N 87 FT E 105	
FT S 87 FT	
SPEARS WILLIAM B SR	$44.03 5429
544 DIVISION ST	
SEC 10 TWP 21S RGE 31E	
E 40 YD OF S 70 YD OF NW	
1/4 OF SE 1/4 (LESS S 60 YDS)	
OAKNDINE IDA C	$27.85 5430
420 NURSERY ST	
SEC 10 TWP 21S RGE 31E	
E 40 YDS OF S 70 YDS OF NW 1/4	
OF SE 1/4 (LESS E 35 YDS)	
ALLEN DOUGLAS & ADELE	$1,100.86 5431
203 STEVENS ST	
SEC 10 TWP 21S RGE 31E	
E 35 YD OF S 60 YD OF NW	
1/4 OF SE 1/4 (LESS S 25	
FT FOR RD)	
SMITH ROSIE C	$687.30 5432
P O BOX 486	
SEC 10 TWP 21S RGE 31E	
BEG 76 YD W OF SE COR OF	
NW 1/4 OF SE 1/4 RUN N 115	
YD W 26.3 YD S 115 YD E TO	
BEG (LESS S 25 FT FOR RD)	
WASHINGTON PATRICIA M PER REP	$178.67 5433
4547 KINNOUNT RD	
SEC 10 TWP 21S RGE 31E	
N 48.15 FT OF S 406.15 FT	
OF W 222.1 FT OF NW 1/4 OF	
SW 1/4 OF SE 1/4	
WILLIAMS BENJAMIN F	$143.41 5434
P O BOX 606	
SEC 10 TWP 21S RGE 31E	
N 53.5 FT OF S 358 FT OF W	
222.1 FT OF NW 1/4 OF SW	
1/4 OF SE 1/4 (LESS RD)	
ROUSE JANIE W	$201.74 5435
C/O JANIE W RAUSE	
SEC 10 TWP 21S RGE 31E	
N 50.5 FT OF S 307.5 FT OF	
W 222.1 FT OF NW 1/4 OF SW	
1/4 OF SE 1/4 (LESS RD)	
WILLIAMS BENJAMIN F	$368.36 5436
P O BOX 606	
SEC 10 TWP 21S RGE 31E	
N 67 FT OF S 257 FT OF W	
222.1 FT OF NW 1/4 OF SW	
1/4 OF SE 1/4	
ANDERSON JOHN A	$877.17 5437
346 FRANKLIN ST	
SEC 10 TWP 21S RGE 31E	
N 276.15 FT OF S 486.15 FT	
OF W 509 FT OF NW 1/4 OF	
SW 1/4 OF SE 1/4 (LESS S	
196.15 FT OF W 222.1 FT & E	
241.9 FT OF W 464 FT OF S	
82 FT & BEG 66 FT S & 215 FT E OF	
INT ELY R/W DIVISION ST & SLY	
R/W GENEVA DR RUN W 215 FT N 66 FT	
N 43 DEG 23 MIN 30 SEC E 21.93	
FT E TO A PT N 5 DEG 39 MIN 34 SEC	
E OF BEG S 5 DEG 39 MIN 34 SEC W	
TO BEG)	
WILSON EASTER & DANIELS MAMIE	$120.84 5438
& STEPHENS EDWINA ET-AL	
SEC 10 TWP 21S RGE 31E	
WLY 225 FT OF NE 1/4 OF SW 1/4	
OF SE 1/4 NLY ACL OF RR (LESS	
N 20 FT FOR RD)	
WILSON EASTER & DANNIELS MAMIE	$71.49 5439
& STEPHENS EDWINA ET-AL	
SEC 10 TWP 21S RGE 31E	
NE 1/4 OF SW 1/4 OF SE 1/4	
NLY OF ACL RR (LESS WLY 225 FT	
& N 20 FT FOR RD)	
WILSON EASTER & DANIELS MAMIE	$99.52 5440
& STEPHENS EDWINA ET-AL	
SEC 10 TWP 21S RGE 31E	
NE 1/4 OF SW 1/4 OF SE 1/4	
LYING SELY OF SCL RR R/W	
TYSON MARIETTA &	[illegible] 5441
MAWS ANGELA	
SEC 10 TWP 21S RGE 31E	
W 202 FT OF S 1/2 OF N 1/4	
OF SE 1/4 OF SE 1/4 OF SE	
1/4	
MC COY ELECTRA R	$222.32 5442
1869 NW 3330 ST	
SEC 10 TWP 21S RGE 31E	
S 3.27 CH OF N 7.93 CH OF	
W 2 1/2 CH OF E 3.22 CH OF	
NE 1/4 OF SE 1/4 OF SE 1/4	
(LESS N 91 LK OF E 1.25 CH	
+ S 1.29 CH OF N 6.91 CH	
OF E 1.94 CH + 30 FT FOR	
RD)	
WILSON EASTER & DANIELS MAMIE	$550.34 5443
& STEPHENS EDWINA ET AL	
SEC 10 TWP 21S RGE 31E	
S 6 1/2 CH OF W 110 FT OF	
E 1/2 OF NE 1/4 OF SE 1/4	
OF SE 1/4	
STEPHENS ALICE HEIRS C/O	$134.47 5444
C/O RALPH MIMS & EASTER WILSON	
SEC 10 TWP 21S RGE 31E	
BEG 72 LK W + 5.62 CH S OF	
NE COR OF SE 1/4 OF SE 1/4	
RUN S 1.29 CH W 1.94 CH N	
1.29 CH E 1.94 CH TO BEG	
FORD ELECTRA R	$77.23 5445
1864 NW BIRD STREET	
SEC 10 TWP 21S RGE 31E	
W 1 1/4 CH OF E 1.97 CH OF	
S 91 LK OF N 5.62 CH OF NE	
1/4 OF SE 1/4 OF SE 1/4	
WILSON EASTER & DANIELS MAMIE	$526.61 5446
& STEPHENS EDWINA ET AL	
SEC 10 TWP 21S RGE 31E	
E 3.22 CH OF N 2.69 CH OF	
SE 1/4 OF SE 1/4	
SHUBERT CONSTRUCTION CO INC	$317.71 5447
P O BOX 520189	
SEC 12 TWP 21S RGE 31E	
N 3 1/2 CH OF W 110 FT OF	
E 1/2 OF NE 1/4 OF SE 1/4	
OF SE 1/4	
********OAK RIDGE	********
********PB 3 PG 49	********
NICHOLS RICHARD M & MARY L	$875.67 5448
235 MAGNOLIA ST	
LOTS 1 2 + 3	
WILLIAMS DEBORAH R	$1,289.69 5449
419 CENTRAL AVE N	
LOTS 19 + 20	
PIERCE FRED & MARY E	$260.38 5450
P O BOX 545	
LOT 29 + E 1/2 OF LOT 30	
HASELL EDWARD M +	$392.13 5451
GWYNDOLLIN	
LOT 41	
********ALEXANDRIA OR OVIEDO	********
********PB 1 PG 45	********
PHILLIPS JAMES D & TISA Q	$132.37 5452
220 MYRTLE ST	
N 120 FT OF W 1/2 OF LOT 2	
BLK D	
PHILLIPS JAMES O III & TISA Q	$556.18 5453
220 MYRTLE ST	
N 120 FT OF LOT 3 BLK D	
PHILLIPS JAMES O III & TISA Q	$18.79 5454
220 MYRTLE ST	
E 5 FT OF LOTS 4 5 & 6 (LESS S	
40 FT) BLK D	
********WILSONS ADD TO OVIEDO	********
********PB 1 PG 53	********
BOOTH SAMUEL W JR &	$1,369.74 5455
BOOTH BRYAN D	
LOTS 21 22 23 + 24 BLK B	
********ROBINSONS SUBD SAMUEL A	********
********PB 3 PG 8	********
STATESMAN MTG CC	$322.59 5456
6590 POWERS FERRY RD	
LOT 15	
SAMUEL A ROBINSONS SUBD	
PB 3 PG 8	
LOVEL ROBERT & DOROTHY E TR	$1,463.61 5457
2563 MIKLER RD	
LOTS 17 + 18	
SAMUEL A ROBINSONS SUBD	
PB 3 PG 8	
VOORHEES DALE V & KATRINA R	$1,177.16 5458
115 MAGNOLIA ST E	
E 50 FT OF LOT 20 + ALL	
LOTS 21 + 22	
SAMUEL A ROBINSONS SUBD	
PB 3 PG 8	
BOTT JOANE	$196.44 5459
891 RICH DR	
W 50 FT OF LOT 23	
SAMUEL A ROBINSONS SUBD	
PB 3 PG 8	
********SIDWAY NEAR OVIEDO	********
********PB 1 PG 48	********
DENARD KATHY PERSONAL REP E	$295.03 5460
BROADY KATHY ANN	
LOT 6	
PARKER YOLANDA	$76.42 5461
P O BOX 796	
LOT 19 & W 32 FT OF LOT 20	
PARKER YOLANDA	$91.12 5462
P O BOX 796	
E 100 FT OF LOT 20	
POTTER SHIRLENE	$530.64 5463
297 MC CALL RD #31	
W 1/2 OF LOTS 29 + 30	
CHESTNUT MARIAN D	$105.94 5464
690 GENEVA RD	
LOT 36 & 20 FT VACO OVIEDO ST	
ADJ ON E	
PARKER YOLANDA	$106.24 5465
P O BOX 796	
LOTS 45 & 46	
********ESTES ADD TO OVIEDO	********
********PB 7 PG 44	********
WILLIAMS BENJAMIN F	$174.66 5466
P O BOX 606	
LOT 1	
ROSS LODGE NO 19 OF OVIEDO	$1,424.55 5467
201 REED AVE	
LOTS 11 + 12	
ALLEN DOUGLAS	$595.14 5468
203 STEPHEN AVE	
LOTS 25 + 26	
MC ARTHUR ALLEN	$61.95 5469
C/O THOMAS L WILLIAMS	
LOT 34	
MC ARTHUR ALLEN	$61.95 5470
C/O THOMAS L WILLIAMS	
LOT 35	
ALLEN MAMIE	$121.81 5471
C/O THOMAS L WILLIAMS	
LOTS 36 + 37	
COOPER LILLIAN & JESSIE	$76.85 5472
C/O THOMAS L WILLIAMS	
LOT 37	
********LEES 1ST ADD TO OVIEDO	********
********PB 2 PG 112	********
SHUBERT CONSTRUCTION CO INC	$277.78 5473
P O BOX 520189	
LOT 12 (LESS S 82 1/2 FT)	
C S LEES 1ST ADD TO OVIEDO	
PB 2 PG 112	
NEWTON DELORES & ET AL	$175.48 5474
317 PARKWAY ST	
S 1/2 OF LOT 13 (LESS S 80	
FT OF W 130 FT + RD R/W) +	
E 1/2 OF LOT 14	
C S LEES 1ST ADD TO OVIEDO	
PB 2 PG 112	
********HILTON SQUARE ACC	********
********PB 3 PG 50	********
GAMMONS WILLIE T & ARIZONA	$109.31 5475
2065 JAMES DRIVE	
LOTS 1 2 & 3	
JOHNSON MARY J	$37.83 5476
1502 VINELAND RD	
LOT 11	
GAMMONS WILLIE T & ARIZONA	$311.88 5477
2065 JAMES DR	
LOTS 18 19 & 20	
GAMMONS WILLIE T & ARIZONA	$71.56 5478
2065 JAMES DR	
LOTS 21 & 22	
FRANCIS CHARLIE SR &	$206.22 5479
WILLIAMS JOSEPH P	
LOT 27	
ALLEN MAMIE	$382.71 5480
C/O THOMAS L WILLIAMS	
LOTS 37 38 39 + 40	
********HILTON SQUARE	********
********PB 3 PG 36	********
F N B ENTERPRISES INC	$36.74 5481
1355 E ALTAMONTE DRIVE	
LOT 1 & VACD AVE ON W	
FNB ENTERPRISES INC	$36.74 5482
1355 E ALTAMONTE DRIVE	
LOT 2	
ALLEN DOUGLAS L & ADELE	$950.78 5483
203 STEVENS ST	
LOTS 8 9 + 10	
BLAIR JANIE L	$271.10 5484
P O BOX 713	
LOTS 11 + 12	
BLAIR JAMES & LOUISE	$71.16 5485
P O BOX 713	
LOTS 13 + 14	
BLAIR JAMES & LOUISE	$71.16 5486
BOX 713	
LOTS 17 + 18	
MASSALENE ORA L & MACKEY VOLA	$216.53 5487
L & BRYANT JOHN W ET AL TC25	
LOTS 25 + 26	
NIENHUIS GREG A & WANDA Z	$172.89 5488
1427 29TH ST	
LOTS 27 + 28	
WILSON EASTER & DANIELS MAMIE	$36.74 5489
& STEPHENS EDWINA ET AL	
LOT 31	
LAWSON WILLIE MAE	$136.89 5490
P O BOX 1306	
LOT 33	
WILSON EASTER & DANIELS MAMIE	$73.56 5491
& STEPHENS EDWINA ET-AL	
LOTS 34 & 35	
SMITH JESSIE	$595.14 5492
P O BOX 101	
LOTS 43 + 44	
SMITH JESSIE	$507.68 5493
P O BOX 911	
LOTS 45 + 46	
DANIELS NELLIE M & THOMPSON	$54.55 5494
MAE D & SMITH GLORIA ETAL TC88	
LOT 54 (LESS E 3 FT) + LOT	
55	
NIENHUIS GREG A & WANDA Z	$36.74 5495
1427 29TH ST STE A-2	
LOT 57	
NIENHUIS GREG A & WANDA Z	$36.74 5496
1427 29TH ST STE A-2	
LOT 58	
NIENHUIS GREG A & WANDA Z	$36.74 5497
1427 29TH ST STE A-2	
LOT 59	
DENARD KATHY	$629.58 5499
P O BOX 265	
LOTS 71 TO 74	
********WASHINGTON PARK OVIEDO	********
********PB 5 PG 93	********
YOUNGBLOOD CLARA	$542.97 5500
1870 N W 135TH ST	
LOTS 11 12 + 13	
YOUNGBLOOD CLARA	$35.21 5501
1870 N W 135TH ST	
LOT 14	
HADDEN CLINTON B & ELLEN E	$266.50 5502
101 GLENDALE PK	
LOTS 15 16 + 17	
BATTLE ESQUE R	$36.92 5503
1311 E LARUE ST	
LOT 39	
STEPHENS ALICE HEIRS	$59.29 5504
C/O RALPH MIMS & EASTER WILSON	
LOT 40	
WILSON EASTER & DANIELS MAMIE	$41.77 5505
& STEPHENS EDWINA ET AL	
LOT 41	
********MEAD MANOR UNIT 2 REPLAT	********
********PB 14 PG 57	********
BOWERS JAMES E & KARLENE A	$447.59 5507
1678 ONONDAGO DR	
LOT 2	
********MEAD MANOR UNIT 4	********
********PB 15 PG 71	********
LINDSEY DONALD V & SHARYN D	$1,815.67 5508
744 LIVE OAK LANE	
LOT 19 BLK B	
********OVIEDO OAKS UNIT 01	********
********PB 16 PG 89	********
PERRY ELIZABETH A	$1,373.11 5510
7251 BILL & IRA'S TRAIL	
LOT 20	
OVIEDO OAKS UNIT 1	
PB 16 PG 89	
********TYSON PARK	********
********PB 12 PG 98	********
JACKSON JAMES & BESSIE M	$324.61 5511
P O BOX 495	
LOT 3	
COLON-PEREZ ENID M	$945.92 5512
87 TYSON CT	
LOT 4	
RIBBON RONALD A	$391.92 5513
84 TYSEN COURT	
LOT 6	
BROOKS SANTELIA N	$399.80 5514
1825 KNOX AVE	
LOT 8	
-----SEC 11 TWP 21 RNG 31-------	
BOONAR JUDY	$2,538.89 5515
743 WILSON RD	
SEC 11 TWP 21S RGE 31E	
BEG 1336.03 FT W OF SE COR	
OF N 1/2 OF NW 1/4 RUN N	
257 FT E 777.26 FT S 257.02	
FT W TO BEG	
PARKER FLOSSIE	$181.16 5516
1045 W COLYER ST	
SEC 11 TWP 21S RGE 31E	
N 223 1/2 FT OF S 548 1/2	
FT OF W 3.69 CH OF NW 1/4	
OF SW 1/4	
STEPHENS ALICE HEIRS	$97.76 5517
C/O RALPH MIMS & EASTER WILSON	
SEC 11 TWP 21S RGE 31C	
W 109 1/3 FT OF S 50.5 FT OF	
N 519.5 FT OF SW 1/4 OF SW 1/4	
STEPHENS ALICE HEIRS	$144.31 5518
C/O RALPH MIMS & EASTER WILSON	
SEC 11 TWP 21S RGE 31E	
W 109 1/3 FT OF N 269 FT OF	
SW 1/4 OF SW 1/4 (LESS 72 FT	
SQ IN NW COR & N 50 FT OF S	
64 FT OF N 267 FT OF E 100 FT)	
ALLEN DOUGLAS	$124.77 5519
203 STEPHEN AVE	
SEC 11 TWP 21S RGE 31E	
S 50 FT OF N 379 1/2 FT OF	
E 1/2 OF W 328 2/3 FT OF	
SW 1/4 OF SW 1/4	
ALLEN DOUGLAS	$594.64 5520
203 STEVENS ST	
SEC 11 TWP 21S RGE 31E	
S 50 FT OF N 329 1/2 FT OF	
E 1/2 OF W 328 2/3 FT OF	
SW 1/4 OF SW 1/4	
WILSON MARVIN SR & BRENDA	$119.21 5521
123 STEPHENS ST	
SEC 11 TWP 21S RGE 31E	
N 98.08 FT OF S 510.66 FT	
OF W 150.38 FT OF SW 1/4	
OF SW 1/4 OF SW 1/4 (LESS BEG	
412.58 FT N OF SW COR SEC RUN	
N 50 FT E 150.83 FT S 50.01 FT W	
151.30 FT TO BEG)	
WILKERSON LUBERTA	$504.33 5522
93 STEPHENS ST	
SEC 11 TWP 21S RGE 31E	
BEG 412.58 FT N OF SW COR RUN	
N 50 FT E 150.38 FT S 50.01 FT	
W 151.33 FT TO BEG (LESS W 125	
FT)	
POTTER SHIRLENE E	$262.25 5523
ROUSE THOMAS M JR	
SEC 11 TWP 21S RGE 31E	
E 100 FT OF W 520 FT OF N	
90 FT OF SW 1/4 OF SW 1/4	
OF SW 1/4	
GRIFFIN RAY & WIMBERLY VELMA E	$390.96 5524
WIMBERLY BEVERLY A ET-AL	
SEC 11 TWP 21S RGE 31E	
E 105 FT OF W 315 FT OF N	
310 FT OF SW 1/4 OF SW 1/4	
OF SW 1/4	
JOHNSON JAMES J	$301.11 5525
RT 2 BOX 500	
SEC 11 TWP 21S RGE 31E	
BEG 300 FT S + 25 FT E OF	
NW COR SW 1/4 OF SW 1/4 OF	
SW 1/4 RUN E 100 FT S 50	
FT W 100 FT N 50 FT TO BEG	
ALLEN DOUGLAS L & ADELE W	$739.28 5526
203 STEPHENS ST	
SEC 11 TWP 21S RGE 31E	
W 209 FT OF E 448 FT OF S	
239 FT OF W 1/2 OF SW 1/4	
OF SW 1/4 (LESS RD)	
MC GEE MATTIE E	$47.01 5527
MC GEE DENICE E	
SEC 11 TWP 21S RGE 31E	
S 90 FT OF W 50 FT OF E	
280 FT OF SW 1/4 OF SE 1/4	
INLAND MATERIALS INC	$3,049.73 5528
P O BOX 140158	
SEC 11 TWP 21S RGE 31E	
S 1/2 OF NW 1/4 OF NE 1/4 OF	
SE 1/4	
********FRIES SURVEY OF LAKE CHARM	********
********PB 1 PG 6	********
BECKER THOMAS W &	$367.84 5529
WHARTON MARGARET A	
E 240 FT OF LOT 13 BLK A	
BOONAR JUDY	$289.35 5530
812 GRANDEWOOD DR	
LOT 14 BLK A (LESS RD)	
********ALLENDALE	********
********PB 6 PG 7	********
GEORGE JAMES A & TRIPCLLA B	$587.41 5531
1069 ALLENDALE DR	
E 1/2 OF LOT 4 & ALL LOT 5	
BLK C	
MITTEN MARK C SR & HELEN P	$765.31 5532
PO BOX 945	
LOT 9 & W 1/2 OF LOT 10 BLK D	
NEWMAN DARLENE	$1,304.67 5533
RR 1 BOX 444	
ALL LOT 15 & W 1/2 OF LOT 16	
BLK D	
GORDON MITCHELL L	$267.52 5534
IRWIN GORDON	
E 1/2 OF LOT 16 & ALL LOT 17	
BLK D	
KISH THOMAS B & JODIE M	$594.55 5536
1101 GENEVA ST	
ALL LOT 25 & W 1/2 OF LOT 26	
BLK D	
MATTHEWS KRISTEN B	$196.25 5537
1113 GENEVA DR	
E 1/2 OF LOT 26 & ALL LOT 27	
BLK D	
COVERT DANA E	$535.56 5538
1137 GENEVA DR	
E 1/2 OF LOT 29 & ALL LOT 30	
BLK D	
LINGARD CLAUDE J	$589.32 5539
1171 GENEVA DR	
BEG 50 FT E OF NW COR LOT 33	
BLK D RUN S 123.98 FT E 75 FT N	
119.27 FT W 75 FT TO BEG	
BLAIR VICTOR P	$400.80 5540
595 3RD ST	
BEG 125 FT E OF NW COR LOT 33	
BLK D RUN S 118.27 FT E 75 FT N	
110.89 FT W 75 FT TO BEG BEING	
PT OF BLKS D & E & PT ABANDONED	
SAL RY	
CESTERO NESTOR & KATHLEEN M	$572.96 5541
1197 GENEVA DR	
BEG 200 FT E OF NW COR LOT 33	
BLK D RUN S 110.89 FT E 75 FT N	
103.50 FT W 75 FT TO BEG BEING	
PT OF BLKS D & E & ABANDONED	
SAL RY	
********WASHINGTON HEIGHTS	********
********PB 3 PG 37	********
PERKINS JOHNELL N & BRENDA D	$545.65 5542
P O BOX 922	
N 79 FT OF LOTS 1 & 2 (LESS	
W 26 FT OF LOT 1)	
BROOKS LAVONE	$261.29 5543
P O BOX 84	
S 71 FT OF LOTS 1 & 2 (LESS	
W 26 FT OF LOT 1)	
DE NOVA JOAQUIN	$608.69 5544
20C PLAZA OVAL CIR	
LOT 4	
MARTIN MURIEL HEIRS	$367.79 5545
1159 WASHINGTON ST	
LOT 6 (LESS N 30 FT FOR RD)	
HAWKINS OCTORA C	$261.29 5546
1100 JACKSON ST	
S 71 FT OF LOT 13 & 14	
(LESS W 26 FT OF LOT 13)	
WIGGS ROBIN Y	$350.26 5547
1153 JACKSON ST	
LOT 18 (LESS S 5 FT)	
HADDEN LEONARD C SR & NANCY L	$351.79 5548
1174 JACKSON ST	
LOT 21 (LESS S 5 FT)	
WILSON MARY N	$351.79 5549
1190 JACKSON ST	
LOT 23 (LESS S 5 FT)	
ODOM CLARENCE P & ELIZABETH	$381.18 5550
1198 JACKSON ST	
LOT 24	
HORNE MARY F	$19.65 5551
RT 2 BOX 240	
E 7 FT OF LOT 33	
HOLLINGSWORTH BETTY L	$311.99 5552
P O BOX 521	
E 46 FT OF N 75 FT OF LOT	
37 + W 57 FT OF N 75 FT OF	
LOT 38	
BROOKS ROBERT JR & NETTIE M	$124.03 5553
P O BOX 369	
W 65 FT OF LOT 40 + E 12	
FT OF LOT 39	
EVERETT LAURA M	$197.23 5554
P O BOX 54	
LOT 42	
MARSHALL CHARLOTTE M A	$138.03 5555
RT 6 BOX 1276 TAYLOR ST	
LOT 46	
WATSON ROSIE L	$433.11 5556
1292 TAYLOR ST	
ALL LOT 47 & W 3 FT OF LOT 48	
JONES ALENE	$233.80 5557
P O BOX 335	
LOT 48 (LESS W 3 FT)	
FULGHUM GEORGE W & FAY A	$405.98 5558
331 REED AVE	
N 1/2 OF LOTS 49 & 50 (LESS W	
26 FT OF LOT 49)	
CARROLL MARCUS & MARY LOU	$339.70 5559
P O BOX 833	
S 1/2 OF LOT 49 & 50 (LESS W 26	
FT OF LOT 49)	
RUNDELL JULIA M	$341.26 5560
1127 MOUNTAIN VIEW RD	
LOT 51	
PUTTIN ADRIAN G JR & MARY L	$405.28 5561
1147 TAYLOR ST	
LOT 52	
ADGAR EGBERT E	$451.12 5562
ADGAR RACHEL	
LOT 54	
BOONE CERSIE Y &	$352.23 5563
BROCKETT RICHARD	
LOT 55	
DIMAURO LYNN	$770.32 5564
9967 GRONAU CT	
LOT 57	
FUCGE MARIE E	$203.82 5565
FUCGE ROBERT	
LOT 58	
WILLIAMS GENNIE	$845.67 5566
503 PEACHTREE LN	
LOTS 61 + 62 (LESS W 26 FT	
OF LOT 61)	
WOODS BERNADETTE	$199.21
1178 HARRISON ST	5567
LOT 65	
ASHE LONNIE A & LEONA	$199.21 5568
1206 HARRISON ST	
LOT 66	
MONTGOMERY WILLIE J & ANDRA M	$355.75 5569
1240 HARRISON ST	
LOT 68 & W 2 FT OF LOT 56	
MC VAY CAROLE C	$329.00 5570
1262 HARRISON ST	
W 69 FT OF LOT 69	
WILLIAMS MICHELLE D	$731.92 5571
1286 HARRISON ST	
LOT 71	
GOULD ALBERTA	$381.86 5572
336 CHINABERRY AVE	
LOT 72	
GOULD EARNESTINE	$374.38 5573
390 REED RD	
LOT 81 + N 1/2 OF LOT 82	
HADDEN BERNICE C & ELLEN E	$326.59 5574
320 REED AVE	
LOT 84 + N 1/2 OF LOT 85	
HOOKS BEATRICE	$492.10 5575
310 REED AVE	
LOT 86 + S 1/2 OF LOT 85	
SHUBERT CONSTR CO	$239.91 5576
P O BOX 520189	
W 46 FT OF LOTS 87 + 88	
********ROUND LAKE ESTATES	********
********PB 14 PG 7	********
MITCHELL LULA M	$527.19 5577
1018 HARRISON ST	
LOT 1 BLK A	
GOULD VIVIAN Y	$516.45 5578
1014 HARRISON ST	
LOT 3 BLK A	
MC GRIFF ANTHONY D & BRENDA	$516.45 5579
1012 HARRISON ST	
LOT 4 BLK A	
BAKER MARGIE M	$518.81 5580
P O BOX 1264	
LOT 8 BLK A	
HORNE SANDRA	$1,086.92 5581
204 REED AVE	
LOT 12 BLK A	
FERRIS STEVEN L & LESLIE C	$521.69 5582
225 ROOSEVELT SQ	
LOT 19 BLK A	
DWORKIN MONICA R	$516.45 5583
245 ROOSEVELT SQUARE	
LOT 21 BLK A	
BOOTHE CARL M & BEVERLY J	$252.89 5584
255 ROOSEVELT SC	
LOT 22 BLK A	
ADGAR BLAINE S	$527.84 5585
260 ROOSEVELT SQ	
LOT 1 BLK B	
YARNS FRED & GEORGIANA	$575.65 5586
P O BOX 663	

NAME-LEGAL DESCRIPTION TAX-COST

LOT 7 BLK B
LINGARD CLARA M $507.89 5587
1155 ROUND LAKE CT
LOT 8 BLK B
ASHFORD LENORA $490.80 5588
390 ROOSEVELT SQ
LOT 9 BLK B
LOTT DAVID L & SYBIL S $527.84 5589
135 GOTHIC ST
LOT 10 BLK B
CARRILLO SALVADOR V & MARIA D $527.19 5590
340 ROOSEVELT SQ
LOT 12 BLK B
QUINTANA ANGEL L & CARMEN I $536.62 5591
320 ROOSEVELT SQ
LOT 13 BLK B
ANDERSON JOE III & JULIE A $527.71 5592
203 REED AVE
BEG NE COR LOT 5 RUN W 115 FT S 75 FT E TO A PT S OF BEG N TO BEG
BLK C
TURNER LESTER W & BRENDA M $510.30 5593
205 REED RD
LOT 6 BLK C
COSTELLO DONNA S $511.00 5594
199 REED ROAD
LOT 7 (LESS N 20 FT) & N 10 FT OF LOT 8 BLK D
********LONE PINES ********
********PB 12 PG 21 ********
SCOTT VIOLET $83.27 5595
P O BOX 292
LOT 12
SCOTT VIOLET $79.21 5596
P O BOX 292
LOT 13
SMITH JESSIE ET AL $83.27 5597
P O BOX 911
LOT 17
RICHARDSON DOUGLAS I $436.51 5598
1399 BROADWAY W
LOT 22
TUCKER LOUISE $58.17 5599
P O BOX 261
LOT 24
GRAHAM CLARENCE $73.75 5600
P O BOX 1312
LOT 26
MC NEALY GAIL G $88.54 5601
P O BOX 41
LOT 30 + N 1/2 OF LOT 31
SMITH CARL L & ALINE $755.62 5602
P O BOX 152
S 1/2 OF LOT 31 & ALL LOTS 32 & 33 & N 1/2 OF LOT 34
WATSON FRED & MARY L $103.12 5603
P O BOX 457
LOT 35 + S 1/2 OF LOT 34
********ALLENS 1ST ADD TO ********
********WASHINGTON HEIGHTS ********
********PB 3 PG 23 ********
FLEMING AARON $405.07 5604
405 WILSON AVE
LOT 6 BLK 1
BRYANT JOHN W & $156.75 5605
ROBERTSON OLLA M
LOT 12 BLK 1
BUTLER MABLE LIFE EST $613.63 5606
(SMITH SHELDON M C)
LOTS 16 & 17 BLK 1
WILSON MARVIN L SR $311.45 5607
P O BOX 673
LOTS 1 + 2 BLK 2
BROWDY JEROME A & ANNETTE R $77.87 5608
P O BOX 122
S 1/2 OF LOT 8 BLK 2
ALLENS 1ST ADD TO WASHINGTON HEIGHTS
PB 3 PG 23
BROWDY JEROME A & ANNETTE R $520.17 5609
P O BOX 122
LOT 9 BLK 2
YORK IDA M & $295.79 5610
WOOTEN JOSEPHINE
LOTS 13 & 14 BLK 2
GREEN LIZZIE MC L $274.16 5611
C/O MRS. WILLIE MAE MC ELVEEN
LOTS 15 + 16 BLK 2
TOSSIE EDDIE S & RUTH L $429.18 5612
142 CLARK ST
LOTS 5 + 6 BLK 3
SOTO KENNETH $236.08 5613
328 QUEEN AVE
N 15 FT OF LOT 15 & ALL LOT 16 & S 20 FT OF LOT 17 BLK 3
ALLENS 1ST ADD TO WASHINGTON HEIGHTS
PB 3 PG 23
DE JESUS TARCISIO & LUZ C $153.69 5614
196 ST JOHN CIR
LOT 20 BLK 3
LIPEHOUSE EUGENE & RETHA $605.94 5615
P O BOX 625
LOTS 1 2 + 3 BLK 4
TONEY FRANK O & GWENDOLYN P $109.59 5616
379 QUEEN AVE
LOTS 5 + 6 BLK 5
BRYANT WILBERT J & DAPHNE $832.16 5617
P O BOX 1770
LOTS 13 + 14 BLK 5
LEWIS JANICE L $278.18 5618
S 40 FT OF LOT 4 + N 20 FT OF LOT 5 BLK 6
ALLENS 1ST ADD TO WASHINGTON HEIGHTS
PB 3 PG 23
VEGA DAVID & OLGA I $222.51 5619
208 ST JOHNS CIR
LOT 5 (LESS N 20 FT) & ALL LOT 6 BLK 6
ALLENS 1ST ADD TO WASHINGTON HEIGHTS
PB 3 PG 23
COLLAZO JESSE L & ABIGAIL C $97.35 5620
1563 SEMORAN N CIR
LOT 9 (LESS N 15 FT) BLK 6
ALLENS 1ST ADD TO WASHINGTON HEIGHTS
PB 3 PG 23
COLLAZO JESSE L & ABIGAIL C $138.13 5621
1563 SEMORAN N CIR
LOT 10 BLK 6
KIMBLE JESSIE M $97.15 5622
P O BOX 144
LOT 3 BLK 7
FUDGE ROBERT L SANDRA L $135.13 5623
P O BOX 1916
LOT 5 BLK 7
BRACERO GRISELLE R $519.31 5624
1500 HARRISON ST
S 40 FT OF LOT 9 & ALL LOT 10 BLK 7
ALLENS FIRST ADD TO WASHINGTON HEIGHTS
PB 3 PG 23
FUDGE ROBERT L SANDRA L $203.16 5625
P O BOX 1916
LOTS 17 TO 20 BLK 7
ALLENS FIRST ADD TO WASHINGTON HEIGHTS
PB 3 PG 23
NIEMHUIS GREG A & WANDA Z $70.13 5626
1427 29TH ST
LOT 6 BLK 8
SMITH JESSIE $213.03 5627
P O BOX 911
LOTS 9 10 & 11 BLK 8
ORIGGINS EVELYN $540.76 5628
1440 BATTLE ST
LOTS 4 5 + 6 BLK 11
********SANS SOUCI ********
********PB 16 PG 32 ********
GATZKE ARTHUR P & JANIS C $750.40 5629
302 CELERY CIR E
LOT 8
TRANSAMERICA FINANCIAL SERVICE $1,218.67 5630
C/O THOM SCHWARTZ
LOT 12
********STEPHEN HEIGHTS ********
********PB 17 PG 43 ********
PETERSON ELNORA M $200.07 5631
P O BOX 46
LOT 2
ALLEN CHARLES A $266.08 5632
P O BOX 1063
LOT 3
WILSON ADA $202.69 5633
201 STEPHEN STREET
LOT 4
BROWDY BETTY JOYCE $241.30 5634
P O BOX 11
LOT 5
ALLEN CHERYL A $422.08 5635
133 STEPHEN ST
LOT 6
WILSON BRENDA J $384.47 5636
123 STEPHEN ST
LOT 7
REID ALVIN $869.43 5637
83 STEPHEN ST
LOT 8
SMITH LOUIS $265.85 5638
P O BOX 15
LOT 9
TOWNSEND VERA M $231.43 5639
P O BOX 533
LOT 12
********GARDEN GROVE UNIT 1 ********
********PB 18 PGS 97 + 98 ********
HELMS HOWARD A JR & LINDA A $1,658.25 5640
944 WOODCREST WAY
LOT 21
********MC CLANAHANS 1ST ADD TO ROUND ********
********LAKE ESTATES ********
********PB 44 PG 43 ********
MC FALL LISA M $547.92 5641
1024 E HARRISON ST
LOT 2
MC CLANAHANS 1ST ADD TO ROUND LAKE ESTATES
PB 44 PG 43
ANDERSON REGINALD D $436.33 5642
1030 E HARRISON AVE
LOT 5
MC CLANAHANS 1ST ADD TO ROUND LAKE ESTATES
PB 44 PG 43
HANDY GREGORY M & CYNTHIA E $547.92 5643
P O BOX 502
LOT 8
MC CLANAHANS 1ST ADD TO ROUND LAKE ESTATES
PB 44 PG 43
ANDERSON PATRICIA A $392.25 5644
1038 HARRISON ST
LOT 9
MC CLANAHANS 1ST ADD TO ROUND LAKE ESTATES
PB 44 PG 43
********CEDAR BEND ********
********PB 44 PGS 52 & 53 ********
EXCELSIOR CONSTR CORP INC $396.74 5645
207 MOSS RD
LOT 1
EXCELSIOR CONSTR CORP INC $396.74 5646
207 MOSS RD
LOT [illegible]
EXCELSIOR CONSTR CORP INC $396.74 5647
207 MOSS RD
LOT 6
EXCELSIOR CONSTR CORP INC $396.74 5648
207 MOSS RD
LOT 7
EXCELSIOR CONSTR CORP INC $396.74 5649
207 MOSS RD
LOT 12
EXCELSIOR CONSTR CORP INC $396.74 5650
207 MOSS RD
LOT 26
KOLINS RAYMOND R & LESLIE $136.74 5651
1136 COVINGTON ST
LOT 8
EXCELSIOR CONSTR CORP INC $396.74 5652
207 MOSS RD
LOT 9
EXCELSIOR CONSTR CORP INC $396.74 5653
207 MOSS RD
LOT 10
EXCELSIOR CONSTR CORP INC $396.74 5654
207 MOSS RD
LOT 12
EXCELSIOR CONSTR CORP INC $396.74 5655
207 MOSS RD
LOT 13
EXCELSIOR CONSTR CORP INC $396.74 5656
207 MOSS RD
LOT 38
EXCELSIOR CONSTR CORP INC $396.74

NAME-LEGAL DESCRIPTION TAX-COST

207 MOSS RD 5657
LOT 41
EXCELSIOR CONSTR CORP INC $396.74 5658
207 MOSS RD
LOT 50
EXCELSIOR CONSTR CORP INC $396.74 5659
207 MOSS RD
LOT 51
------SEC 12 TWP 21 RNG 31-------
BOCKHARDT DAVID C & BETTY L $518.49 5661
714 BRYN MAWR ST
SEC 12 TWP 21S RGE 31E
BEG 329.12 FT W & 1407.29 FT S 1 DEG 11 MIN 9 SEC E OF E 1/4 COR RUN S 88 DEG 56 MIN 5 SEC W 462 FT N 22 DEG 39 MIN 27 SEC W 82.92 FT W 622.62 FT S 107 MIN 4 SEC E 231.47 FT N 88 DEG 56 MIN 5 SEC E 1115.22 FT N 1 DEG 11 MIN 9 SEC W 150 FT TO BEG (5 AC)
SCHISLER CHARLES W TRUSTEE $496.98 5662
P O BOX 1600
SEC 12 TWP 21S RGE 31E
BEG 20 FT E OF NW COR OF NE 1/4 OF SE 1/4 RUN S 1 DEG 7 MIN 4 SEC E 533.61 FT E 659.26 FT N 25 DEG 13 MIN 7 SEC E 323.99 FT W 783 FT N 1 DEG 7 MIN 4 SEC W 242.11 FT W 20 FT TO BEG
BOCKHARDT DAVID C & BETTY L $855.15 5663
714 BRYN MAWR ST
SEC 12 TWP 21S RGE 31E
BEG 1316.49 FT W OF E 1/4 COR RUN S 1 DEG 7 MIN 4 SEC E 1115.37 FT W 1186.53 FT S 1 DEG 11 MIN 40 SEC E 330.51 FT N 88 DEG 56 MIN 5 SEC E 1061.31 FT N 1 DEG 7 MIN 4 SEC W 131.47 FT E 145.95 FT N 1 DEG 7 MIN 4 SEC W 1313.64 FT W 20 FT TO BEG (9.96 AC)
------SEC 13 TWP 21 RNG 31-------
ANCEN GROUP OF FLORIDA INC $11,402.85 5664
110 ALAFAYA WOODS BLVD
SEC 13 TWP 21S RGE 31E
SW 1/4 S OF RD (LESS BEG 1206.36 FT N OF SW COR RUN N 239.21 FT SELY ALONG SLY R/W SR 419 291.83 FT SLY ON CURVE 62.21 FT S 41 DEG 29 MIN 27 SEC W 31.05 FT SWLY ON CURVE 586.56 FT N 492 FT NELY ON CURVE 91.64 FT TO BEG & RD)
------SEC 14 TWP 21 RNG 31-------
LORCN TRUCKING CORP $461.22 5665
1819 SENECA BLVD
SEC 14 TWP 21S RGE 31E
W 121.53 FT OF E 382.53 FT OF S 437.05 FT OF NE 1/4 OF NE 1/4
GREEN RODNEY G & JUDITH A $2,072.93 5666
1419 BROADWAY W
SEC 14 TWP 21S RGE 31E
E 310 FT OF NE 1/4 OF NW 1/4 NLY OF CHULUOTA RD
AULT TOM L & SHIRLEY A $1,021.05 5667
1883 ELM ST
SEC 14 TWP 21S RGE 31E
BEG 247.5 FT N OF SE COR OF NE 1/4 OF NW 1/4 RUN N 82.5 FT W 663.39 FT S TO PT W OF BEG E TO BEG (1.25 AC)
NOLAND NEO T & HELMLING ROBERT $1,138.08 5668
L ATTN RETIREMENT ACCOUNTS INC
SEC 14 TWP 21S RGE 31E
W 122.87 FT OF E 355.67 FT OF NW 1/4 OF NE 1/4 OF NW 1/4 S OF SR 419
GREEN RODNEY G & JUDITH A $449.56 5669
1419 BROADWAY W
SEC 14 TWP 21S RGE 31E
ELY 100 FT OF NW 1/4 OF NE 1/4 OF NW 1/4 SLY OF ST RD 419
GREEN RODNEY G & JUDITH A $789.32 5670
1419 BROADWAY W
SEC 14 TWP 21S RGE 31E
E 310 FT TO NE 1/4 OF NW 1/4 NLY OF ST RD 419 & SLY OF CHULUOTA RD
CENTEX DEV CO LP $8,861.67 5671
1417 SEMORAN BLVD N
SEC 14 TWP 21S RGE 31E
W 3/5 OF SE 1/4 OF NW 1/4 (LESS N 440 FT) + SW 1/4 OF NW 1/4 (LESS N 440 FT + S 2.8 CH)
********JACKSON HEIGHTS ********
********PB 8 PG 30 ********
DRAYTON GREGORY J & JANET H $234.71 5672
702 BROADWAY ST E
LOTS 10 + 11
SMITH MARIAN D E $1,762.85 5673
SMITH MARCINE
LOTS 12 TO 15
GAINEY CLARENCE & BARBARA $289.09 5674
P O BOX 2
LOTS 18 + 19
STEPHENS CHANDLER & MATTIE $303.71 5675
P O BOX 632
LOTS 21 & 22
STEVENS MATTIE $64.37 5676
P O BOX 632
LOT 23
SMITH MARCINE $64.37 5677
P O BOX 911
LOT 24
SMITH MARCINE $64.37 5678
P O BOX 911
LOT 25
********VALENCIA SHORES UNREC ********
********PLAT ********
SHIATEH JOSEPH $2,257.93 5679
273 CAROLYN DR
SEC 14 TWP 21S RGE 31E
LOT 2
------SEC 15 TWP 21 RNG 31-------
SAPP WILLIAM P $1,404.62 5680
1105 ADAMS ST
SEC 15 TWP 21S RGE 31E
420 FT SE IN SE COR OF NE 1/4
PITMAN-FELTON & [illegible] $2,731.21 5681
[illegible]
SEC 15 TWP 21S RGE 31E
BEG 407 5/12 FT N + 212 FT E OF SW COR OF SE 1/4 OF NE 1/4 RUN E 210 FT N 420 FT W 210 FT S 420 FT TO BEG
NIENHUIS GREG A & WANDA Z $49.93 5682
1427 29TH ST
SEC 15 TWP 21S RGE 31E
S 87 FT OF N 1170 FT OF E 349.9 FT OF SW 1/4 OF NE 1/4
ADRIATICO JUAN $255.63 5683
P O BOX 1361
SEC 15 TWP 21S RGE 31E
N 235 FT OF W 148.4 FT OF NE 1/4 OF SW 1/4 OF NE 1/4
SAUCER JAY F & ANN C $22,820.61 5684
318 SMITH ST
SEC 15 TWP 21S RGE 31E
BEG 619.73 FT E & 40 FT S OF N 1/4 COR RUN E 494.84 FT S 370 FT W TO A PT S OF BEG N TO BEG
WALKER RICHARD P $2,523.26 5685
P O BOX 215
SEC 15 TWP 21S RGE 31E
ALL NW 1/4 OF NE 1/4 N OF SAL RY (LESS ACL RY) & ABANDONED RR ADJ ON S
ROBERT P MELO PROFIT SHARING & $912.08 5686
PENSION PLAN TRUST
SEC 15 TWP 21S RGE 31E
BEG 1013 FT S OF NW COR OF NE 1/4 OF NW 1/4 RUN S 100 FT E 243.6 FT N 100 FT W TO BEG
SOLTANI HASSAN E $2,975.41 5687
TOBIN JOHN T JR
SEC 15 TWP 21S RGE 31E
S 210 FT OF W 315 FT OF NE 1/4 OF NW 1/4 (LESS W 30 FT FOR RD) & N 45 FT OF W 315 FT OF SE 1/4 OF NW 1/4 (LESS RD)
ACCESS MGMT SERVICES INC $2,702.64 5688
402 CENTRAL AVE S
SEC 15 TWP 21S RGE 31E
N 115 FT OF S 595 FT OF SE 1/4 OF NW 1/4 (LESS W 23 FT OF W 103 FT)
WHARTON MARGARET A $4,027.79 5689
P O BOX 1172
SEC 15 TWP 21S RGE 31E
N 35 FT OF W 220 FT OF S 165 FT OF S 1/4 OF SE 1/4 OF NW 1/4 & W 1/2 OF N 1/2 OF S 1/4 OF SE 1/4 OF NW 1/4
WARD ROBERT L $1,533.77 5690
P O BOX 187
SEC 15 TWP 21S RGE 31E
E 1/2 OF NE 1/4 OF NW 1/4 OF SW 1/4 (LESS S 160 FT OF E 203 FT & W 37 FT OF S 195 FT & E 203 FT OF N 270 FT OF S 430 FT & E N 207 FT & E 33 FT FOR RD)
PAULDO IDELLA PERSONAL REP $453.92 5691
C/O ROOSEVELT BARKLEY
SEC 15 TWP 21S RGE 31E
S 70 FT OF N 90 FT OF E 175 FT OF S 1/2 OF NE 1/4 OF SW 1/4 OF SW 1/4 (LESS RD)
PAULDO WILLIE J & IDELLA B $312.32 5692
P O BOX 74
SEC 15 TWP 21S RGE 31E
E 175 FT OF S 45 FT OF N 1/2 OF S 1/2 OF NE 1/4 OF SW 1/4 OF SW 1/4 (LESS E 30 FT FOR RD)
WILLIAMS JAMES L JR & JEAN F $620.99 5693
84 CLONTS STREET
SEC 15 TWP 21S RGE 31E
E 70 FT OF W 1344 FT OF N 169.4 FT OF S 1/2 OF SW 1/4 OF SW 1/4 (LESS N 25 FT FOR RD)
JACKSON MARY S $490.46 5694
868 S CENTRAL AVE
SEC 15 TWP 21S RGE 31E
S 105 FT OF W 105 FT OF NW 1/4 OF SE 1/4 OF SW 1/4
JACKSON WILLIAM JR $476.57 5695
868 S CENTRAL AVE
SEC 15 TWP 21S RGE 31E
N 1/2 OF 1 AC SQ IN SW COR OF N 1/2 OF NW 1/4 OF SE 1/4 OF SW 1/4
ASPINWALL JAMES R TRUSTEE $463.25 5696
531 HWY 17-92 N
SEC 15 TWP 21S RGE 31E
S 1/2 OF 1 AC SQ IN SW COR OF N 1/2 OF NW 1/4 OF SE 1/4 OF SW 1/4
LANDER JEFFREY J $899.79 5697
7 LAWN ST
SEC 15 TWP 21S RGE 31E
W 22 FT OF E 201.33 FT OF W 5 CH OF S 1/2 OF N 1/4 OF NE 1/4 OF SW 1/4
BALDWIN-FAIRCHILD FUNERAL $1,013.41 5698
HOMES INC
SEC 15 TWP 21S RGE 31E
BEG 100 FT N OF SW COR OF SE 1/4 OF SE 1/4 RUN N 415 FT E 210 FT S 415 FT W 210 FT TO BEG
********MARTINS PLAN ********
********PB 7 PG 75 ********
F N B ENTERPRISES INC $582.00 5699
121 PINE AVE W
LOT 1 + N 122.25 FT OF LOT 2
PERFORMANCE PROPERTIES INC $697.36 5700
P O BOX 520359
S 50 FT OF LOT 2 + N 50 FT OF LOT 3
PATTLEFOOT TEE J & ANSIE & $83.25 5701
LAKE WILLIAM L
S 100 FT OF W 100 FT OF LOT 3
LOYD VALARIE V $250.66 5702
P O BOX 1473
PT LOTS 9 & 10 BEG SW COR LOT 9 RUN NLY 19 FT ELY 100 FT SLY 100 FT WLY 100 FT NLY 81 FT TO BEG
DUMAS ROBERT & CATHERINE $182.59 5703
511 DOCTORS DR
N 100 FT OF S 200 FT OF W 100 FT OF LOT H
********AULINS PLAN OF OVIEDO ********

NAME-LEGAL DESCRIPTION TAX-COST

********PB 1 PG 44 ********
SPENCER WALLACE R & $1,223.24 5704
SPENCER HARVEY R TCSO
LOT 2 + 15 FT STRIP JUST W OF LOT 2 + N 12 FT OF LOT 3 BLK C
A AULINS PLAN OF OVIEDO
PB 1 PG 44
********SMITHS ADD TO OVIEDO ********
********PB 1 PG 42 ********
RAGSDALE ROBERT L & MARGARET T $1,879.16 5705
631 FOREST COVE
LOTS 4 5 6 7 (LESS N 15 FT FOR RD) + E 46 1/2 FT OF LOTS 36 + 37
B G SMITHS ADD TO OVIEDO
PB 1 PG 42
JORDAN HAROLD D $280.84 5706
P O BOX 808
LOT 12
B G SMITHS ADD TO OVIEDO
PB 1 PG 42
BROOKS THOMAS M & ELIZABETH M $746.07 5707
P O BOX 302
LOT 31 + S 6 FT OF LOT 32
B G SMITHS ADD TO OVIEDO
PB 1 PG 42
LA CENTRA BETTY $1,169.88 5708
448 TIPPERWOOD TRL
S 20 FT OF W 81 FT OF LOT 36 & W 81 FT OF LOT 37
B G SMITHS ADD TO OVIEDO
PB 1 PG 42
********EGANS ADD TO OVIEDO ********
********PB 2 PG 52 ********
KNICKERBOCKER DAVID E & SANDRA $2,232.97 5709
C/O 235 CENTRAL AVE S
LOTS 8 + 9 BLK 1
JOHN J EGANS ADD TO OVIEDO
PB 2 PG 52
COOK MAXMILLIAN M & CINDY L $676.40 5710
216 GRAHAM DR
LOT 11 (LESS S 5 FT) & LOT 12 (LESS N 25 FT) BLK 1
JOHN J EGANS ADD TO OVIEDO
PB 2 PG 52
ABELL ANN L $1,060.30 5711
P O BOX 503
N 25 FT OF LOT 12 & ALL LOT 13 & S 5 FT OF LOT 14 BLK 1
JOHN J EGANS ADD TO OVIEDO
PB 2 PG 52
HUSER JOHN E & STEPHANIE E $931.39 5712
180 GRAHAM ST
LOT 14 (LESS S 5 FT) & ALL LOT 15 BLK 1
JOHN J EGANS ADD TO OVIEDO
PB 2 PG 52
********ANDERSONS ADD TO OVIEDO ********
********PB 1 PG 52 ********
KELSEY MARY J $1,409.11 5713
P O BOX 285
LOT 2
ERIC ANDERSONS ADD TO OVIEDO
PB 1 PG 52
********OVIEDO HEIGHTS ********
********PB 4 PG 4 ********
KELSEY BERNICE $490.58 5714
BOX 331
LOTS 2 + 3 BLK A
********SOUTH PARK OVIEDO ********
********PB 6 PG 4 ********
GREEN M BRAXTON JR $222.74 5715
111 WILD HOLLY LANE
E 1/2 BLK D
SOUTH PARK OVIEDO
PB 6 PG 4
GREEN M BRAXTON JR $222.74 5716
111 WILD HOLLY LANE
W 1/2 OF BLK D
SOUTH PARK OVIEDO
PB 6 PG 4
********LA JUNE PARK ********
********PB 9 PG 75 ********
BOSTON EDWARD & BARBARA W $130.84 5717
PO BOX 1094
LOTS 8 TO 10 BLK B
LA-JUNE PARK
PB 9 PG 75
********WESTS SUBD ********
********DB 137 PG 93 S C R ********
WALKER J H HEIRS $707.48 5718
C/O WESLEY WALKER
LOT 2 & W 1/2 VACD ST ON E
C L WESTS SUBD
DB 137 PG 93 S C R
JACKSON BEVERLY $132.03 5719
P O BOX 76
LOT 3 (LESS N 138.40 FT OF W 137.50 FT) & W 1/2 VACD ST ON E
C L WESTS SUBD
DB 137 PG 93
------SEC 16 TWP 21 RNG 31-------
HYMAN LINDA K $564.32 5720
440 CLARK ST
SEC 16 TWP 21S RGE 31E
W 250 FT OF SE 1/4 OF NE 1/4 N OF RD (LESS N 25 FT)
HANCOCK JAMES R & D LEE $799.78 5721
111 AULIN AVE
SEC 16 TWP 21S RGE 31E
BEG 852.43 FT N OF SE COR OF W 1/2 OF NW 1/4 OF NE 1/4 RUN N 108.03 FT N 86 DEG 23 MIN 20 SEC W 175.93 FT S 119.83 FT E 176.74 FT TO BEG (LESS RD)
& 16-21-31-5C9-0000-0080 E 5 FT OF S 68.05 FT OF LOT 8 & E 5 FT OF LOT 9
CORELL SUBD
PB 33 PG 51
RODNEY G GREEN INC $876.10 5722
1419 W BROADWAY
SEC 16 TWP 21S RGE 31E
W 105 FT OF E 345 FT OF N 105 FT OF NW 1/4 SLY OF ST RD 426
GOFF NORTON A $268.39 5723
P O BOX 404
SEC 16 TWP 21S RGE 31E
S 105 FT OF N 420 FT OF W 100 FT OF E 1/2 OF NE 1/4 OF NW 1/4
ALLEN CHARLES A $195.50 5724
ATTN DOUGLAS L ALLEN
SEC 16 TWP 21S RGE 31E
S 63.04 FT OF N 273.04 FT OF W 140 FT OF E 1/2 OF NE 1/4 OF NW 1/4 (LESS RD)
KUSHMAUL SAMUEL E & CONSTANCE $4,362.68 5725
445 CARLOYN DR
SEC 16 TWP 21S RGE 31E
BEG 402.83 FT N 1 DEG 12 MIN 7 SEC W OF SW COR OF SE 1/4 OF SW 1/4 RUN NELY ON CURVE 112.24 FT E 148.24 FT S 1 DEG 5 MIN 34 SEC E 175 FT W 200 FT N 1 DEG 5 MIN 34 SEC E 75 FT TO BEG
WALKER RICHARD P & DIANE $2,034.60 5726
P O BOX 215
SEC 16 TWP 21S RGE 31E
BEG NE COR OF SE 1/4 OF SW 1/4 RUN S 1 DEG 5 MIN 34 SEC E 219.89 FT W 260.13 FT S 62 DEG 46 MIN 49 SEC W 225.12 FT NWLY ON CURVE 35.52 FT N 62 DEG 46 MIN 49 SEC E 238.60 FT E 36.18 FT N 1 DEG 5 MIN 34 SEC W 187.57 FT E 231.97 FT TO BEG (1.39 AC)
********WOODLAND HEIGHTS ********
********PB 7 PG 53 ********
CAUTHAN NORA L $529.39 5727
BOX 541
LOT 8 BLK A
GRAYSON D E $587.70 5728
1801 LINCOLN AVE
LOT 6 BLK B
BUTLER ISAAC $787.87 5729
ATTN GLORIA HILL
LOT 9 BLK B (LESS RD)
BROWDY ROSE A & HORNE FREDDIE $595.14 5730
M E BROWDY JEROME ET AL
LOT 11 BLK B (LESS RD)
********LINCOLN PARK ********
********PB 7 PG 91 ********
WRIGHT CLARENCE & VERA $525.91 5731
P O BOX 42
N 1/2 OF LOT 9 + ALL LOT 10 BLK D
********GROVE HILL ********
********PB 15 PG 96 ********
WINCHESTER WILLIAM H & APRIL $1,667.90 5732
61 TOMOKA CR
LOT 1
********LAKE NORMA ESTATES ********
********PB 16 PG 4 ********
NEWTON JOSEPH R & LINDA L $1,344.46 5733
2043 NOTWEN RD
LOT 16
NEWTON JOSEPH R & LINDA L $1,229.66 5734
2043 NOTWEN RD
LOT 17
NEWTON JOSEPH R & LINDA L $1,229.87 5735
2043 NOTWEN RD
LOT 18
NEWTON JOSEPH R & LINDA L $1,317.77 5736
2043 NOTWEN RD
LOT 19
RECU NELL M $1,063.24 5737
951 LAKE JESSUP AVE S
LOT 25
********WINDMEADOW FARMS ********
********PB 19 PG 90 ********
RAGSDALE ROBERT L & MARGARET $1,849.36 5738
631 FOREST COVE
LOT 6
********WINDMEADOW FARMS UNIT 2 ********
********PB 23 PG 14 ********
POWELL ERIC & MARY C & $2,286.19 5739
FOREN CLARE D
LOT 10
********WESTWOOD SQUARE ********
********PB 23 PG 34 ********
WALKER RICHARD P & $2,443.15 5740
WALKER WALTER B
LOT 4
********GREENS COMMERCIAL ADD ********
********PB 29 PG 95 ********
SUN FLORIDA REALTY INC $966.10 5741
1399 BROADWAY W
LOT 5
SUNFLORIDA REALTY INC $3,117.99 5742
1399 BROADWAY W
LOT 6
********WESTWOOD II A CONDO ********
********PB 37 PG 55 ********
ALOMA EAST LTD $822.08 5743
P O BOX 670
UNIT 1
ALOMA EAST LTD $184.07 5744
P O BOX 670
UNIT 2 (LESS N 19.45 FT)
KNIGHT CHARLES D $632.92 5745
208 E FIRST ST
UNIT 4
********SLAVIA COLONY COS SUBD ********
********PB 2 PG 71 ********
TEAHICK WILLIAM M III & ANN P $944.00 5746
1790 PERUVIAN LN
E 396 FT OF LOT 52
LU LU ENTERPRISES LTD INC $1,596.23 5747
403 SMOKERISE BLVD
LOT 53
LAVIN MATTHEW P $1,290.16 5748
200 WYE HARBOR DR
LOT 56 (LESS EXPRESSWAY)
HOOVER JAMES D & NANCY J $2,183.08 5749
2425 BLACKBERRY TRL
N 1/2 OF LOT 117
MURPHY FRANK J & LINDA K $1,503.82 5750
1171 W SUGAR MILL RD
N 1/2 OF LOT 118 (LESS EXPRESSWAY)
WALKER RICHARD P & DIANE M & $486.39 5751
WALKER WALTER B
NW 1/4 OF LOT 122 (LESS PT NWLY OF 426 & RD)
MOLLER W P $163.93 5752
N 32.5 FT OF S 1/2 & S 17.76 FT OF N 1/2 OF LOT 126
------SEC 17 TWP 21 RNG 31-------
********TUSCAWILLA UNIT 13 ********
********PB 29 PGS 1 & 2 ********
LOTZ MARGARET S $3,205.67 5753
1110 SUPERIOR CT
LOT 34
********FAIRWAY OAKS UNIT 1 ********

NAME-LEGAL DESCRIPTION	TAX-COST
********PB 23 PGS 96 TO 98	********
QUINTERO ELSA M 1238 ROYAL OAK DR LOT 20	$2,211.00 5754
FISHER LARRY E 1240 ROYAL OAK DR LOT 21	$1,337.27 5755
MILLER JOHN P & BETH 1238 OXBOW LN LOT 31	$1,602.18 5756
SABOW ROBERT L & MARIANNE R 4311 PLACE LE MANES LOT 38	$1,653.02 5757
-----SEC 18 TWP 21 RNG 31-------	
********WEDGEWOOD UNIT 3 ********PB 21 PGS 13 & 14	******** ********
WOZNIAK MICHELE M 1126 DAPPLED ELM LN LOT 118	$1,178.65 5758
********WOODSTREAM ********PB 29 PG 97 & 98	******** ********
WOODSTREAM PARTNERSHIP LTD 549 GOLDEN ARM RD LOT 305	$430.78 5759
WOODSTREAM PARTNERSHIP LTD 549 GOLDEN ARM RD LOT 306	$430.78 5760
WOODSTREAM PARTNERSHIP LTD 549 GOLDEN ARM RD LOT 307	$430.78 5761
WOODSTREAM PARTNERSHIP LTD 549 GOLDEN ARM RD LOT 308	$430.78 5762
********TUSCAWILLA RIDGE ********PB 26 PG 77	******** ********
COX EDWARD T JR & ROXANNE M 1166 SADDLEHORN CIR UNIT 9	$1,009.65 5763
********SUNRISE UNIT 2D ********PB 28 PG 44	******** ********
NATALE DENISE A 1311 ALFONZO CIR LOT 250	$723.67 5764
********SUNRISE ESTATES UNIT 2 ********PB 31 PG 26	******** ********
STRICKLAND JAMES R & BEATRIZ C 1361 CHAPARRAL LANE LOT 8	$1,708.47 5765
********WOODSTREAM REPLAT ********PB 40 PG 38	******** ********
WOODSTREAM PARTNERSHIP LTD 549 GOLDEN ARM RD LOT 5	$1,191.71 5766
WOODSTREAM PINR LTD 549 GOLDEN ARM RD LOT 7	$1,191.71 5767
********TUSKA RIDGE UNIT 5 ********PB 43 PGS 74 & 75	******** ********
PINEY CREEK ASSOC C/O GREEN STREET CORP LOT 131 BLK A	$649.62 5768
PINEY CREEK ASSOC C/O GREEN STREET CORP LOT 176 BLK A	$649.62 5769
********TUSKA RIDGE UNIT 6 ********PB 45 PGS 90 & 91	******** ********
PINEY CREEK ASSOC C/O GREEN STREET CORP LOT 83 BLK A	$649.88 5770
PINEY CREEK ASSOC C/O GREEN STREET CORP LOT 86 BLK B	$649.88 5771
U S HOME CORP 2600 MAITLAND CENTER PKWY LOT 87 BLK B	$649.88 5772
PINEY CREEK ASSOC C/O GREEN STREET CORP LOT 88 BLK B	$649.88 5773
U S HOME CORP 2600 MAITLAND CENTER PKWY LOT 89 BLK B	$649.88 5774
PINEY CREEK ASSOC C/O GREEN STREET CORP LOT 132 BLK B	$649.88 5775
U S HOME CORP 2600 MAITLAND CENTER PKWY LOT 133 BLK B	$649.88 5776
PINEY CREEK ASSOC C/O GREEN STREET CORP LOT 134 BLK B	$649.88 5777
U S HOME CORP 2600 MAITLAND CENTER PKWY LOT 136 BLK B	$649.88 5778
U S HOME CORP 2600 MAITLAND CENTER PKWY LOT 137 BLK B	$649.88 5779
PINEY CREEK ASSOC C/O GREEN STREET CORP LOT 141 BLK C	$649.88 5780
JESSUP THEODORE R & JACQUELINE C LOT 156 BLK D	$649.88 5781
********TUSCAWILLA UNIT 07 ********PB 22 PGS 46 & 47	******** ********
GLEASON JOSEPH P & VICKIE V 1121 NORTHERN WAY LOT 10 TUSCAWILLA UNIT 7 PB 22 PGS 46 & 47	$1,537.56 5782
SZYMCZYK SUSAN B 1125 NORTHERN WAY LOT 12 TUSCAWILLA UNIT 7 PB 22 PGS 46 & 47	$2,915.61 5783
MAYWOOD WILLIAM E & GERALDINE 1137 DUNCAN DR LOT 32 TUSCAWILLA UNIT 7 PB 22 PGS 46 & 47	$2,143.51 5784
PARSLEY LLOYD L & SANDRA K P O BOX 556445 LOT 65 TUSCAWILLA UNIT 7 PB 22 PGS 46 & 47	$2,313.50 5785
********TUSKA RIDGE UNIT 3 ********PB 43 PGS 23 & 24	******** ********
PINEY CREEK ASSOCIATES C/O GREEN STREET CORP LOT 48	$781.21 5786
PINEY CREEK ASSOCIATES C/O GREEN STREET CORP LOT 51	$588.91 5787
PINEY CREEK ASSOCIATES C/O GREEN STREET CORP LOT 52	$588.91 5788
PINEY CREEK ASSOCIATES C/O GREEN STREET CORP LOT 53	$588.91 5789
PINEY CREEK ASSOCIATES C/O GREEN STREET CORP LOT 54	$588.91 5790
PINEY CREEK ASSOCIATES C/O GREEN STREET CORP LOT 55	$588.91 5791
PINEY CREEK ASSOCIATES C/O GREEN STREET CORP LOT 56	$588.91 5792
PINEY CREEK ASSOCIATES C/O GREEN STREET CORP LOT 57	$588.91 5793
PINEY CREEK ASSOCIATES C/O GREEN STREET CORP LOT 58	$588.91 5794
PINEY CREEK ASSOCIATES C/O GREEN STREET CORP LOT 59	$588.91 5795
PINEY CREEK ASSOCIATES C/O GREEN STREET CORP LOT 60	$588.91 5796
PINEY CREEK ASSOCIATES C/O GREEN STREET CORP LOT 61	$588.91 5797
PINEY CREEK ASSOCIATES C/O GREEN STREET CORP LOT 62	$588.91 5798
PINEY CREEK ASSOCIATES C/O GREEN STREET CORP LOT 67	$690.12 5799
PINEY CREEK ASSOCIATES C/O GREEN STREET CORP LOT 68	$690.12 5800
PINEY CREEK ASSOCIATES C/O GREEN STREET CORP LOT 70	$690.12 5801
-----SEC 19 TWP 21 RNG 31-------	
********SUNRISE UNIT 1 ********PB 21 PGS 72 & 73	******** ********
DOLLAR AGATHA M 1421 PONCE DE LEON BLVD LOT 6	$1,021.85 5802
LEE CHIN H & LINDA H 1301 AVENUE DE LOS TOROS LOT 20	$1,300.36 5803
SANTIAGO FERNANDO & TEODO'TA 1408 MADRID WAY LOT 28	$800.79 5804
GONZALEZ HECTOR & LEONOR 1401 MADRID WAY LOT 30	$843.51 5805
GONZALEZ FELICITA 1384 MADRID WAY LOT 41	$1,327.74 5806
LAUDANI JOHN JR & ANTONIA 1393 SANTIAGO CT LOT 71	$1,394.32 5807
********SUNRISE UNIT 2-B ********PB 24 PGS 62 + 63	******** ********
MANVILLE RICHARD A & ARLENE M 1101 VILLA COURT LOT 162 SUNRISE UNIT TWO B PB 24 PGS 62 + 63	$1,389.10 5808
********SUNRISE VILLAGE UNIT 1 ********PB 26 PG 88	******** ********
LOPEZ RAMON & TOMASITA C JOSE MARIA MONJE LOT 27 (LESS N 2 FT)	$648.34 5809
********SUNRISE VILLAGE UNIT 2 ********PB 27 PG 19	******** ********
MILLER MARICITA M 1326 MARIPOSA CT LOT 55	$953.61 5810
********SUNRISE VILLAGE UNIT 3 ********PB 27 PG 59	******** ********
KHALAF WAIL 1396 LA PALOMA CIR LOT 93	$1,059.25 5811
ROSCH JOSEPH 307 W MISSION AVE LOT 95	$1,566.16 5812
********LAFAYETTE FOREST ********PB 33 PG 41 & PB 34 PG 16	******** ********
BINGHAM JAMES & KATHY 116 LEON CT LOT 32	$376.63 5813
********COBBLESTONE ********PB 40 PGS 23 & 24	******** ********
CRUZ HARRY & MARIA A 1466 THORNHILL CIR LOT 3	$1,830.77 5814
HOLZENTHAL LEO F III & BISHOP KATHLEEN M LOT 27	$2,072.06 5815
GONZALEZ RAFAEL A & ARIAS LOURDES V TCAR LOT 32	$1,836.42 5816
RUTIGLIANO VINCENT 1563 THORNHILL CIR LOT 98	$1,743.69 5817
********SUNRISE UNIT 2C ********PB 28 PG 43	******** ********
UDDIN MOHAMMED S & PARVEEN S 1247 MAGDALENA AVE LOT 189	$969.41 5818
-----SEC 20 TWP 21 RNG 31-------	
********TUSKA RIDGE UNIT 1 ********PB 40 PGS 64 & 65	******** ********
PINEY CREEK ASSOC C/O GREEN STREET CORP LOT 4	$588.91 5819
PINEY CREEK ASSOC C/O GREEN STREET CORP LOT 6	$588.91 5820
********SLAVIA FARMS ********PB 6 PG 97	******** ********
LU LU ENTERPRISES LTD INC 403 SMOKERISE BLVD LOT 6 (LESS N 430 FT)	$411.20 5821
********TUSKA RIDGE UNIT 2 ********PB 40 PGS 66 TO 68	******** ********
PINEY CREEK ASSOC C/O GREEN STREET CORP LOT 38 BLK A	$588.91 5822
PINEY CREEK ASSOC C/O GREEN STREET CORP LOT 47 BLK A	$588.91 5823
PINEY CREEK ASSOC C/O GREEN STREET CORP LOT 70 BLK B	$690.12 5824

NAME-LEGAL DESCRIPTION	TAX-COST
PINEY CREEK ASSOC C/O GREEN STREET CORP LOT 71 BLK B	$690.12 5825
PINEY CREEK ASSOC C/O GREEN STREET CORP LOT 76 BLK B	$690.12 5826
GREEN STREET HOMES INC 1101 LAKE DESTINY DR LOT 77 BLK B	$690.12 5827
PINEY CREEK ASSOC C/O GREEN STREET CORP LOT 94 BLK C	$690.12 5828
PINEY CREEK ASSOC C/O GREEN STREET CORP LOT 96 BLK C	$690.12 5829
PINEY CREEK ASSOC C/O GREEN STREET CORP LOT 98 BLK C	$690.12 5830
PINEY CREEK ASSOC C/O GREEN STREET CORP LOT 100 BLK C	$690.12 5831
PINEY CREEK ASSOC C/O GREEN STREET CORP LOT 236 BLK D	$781.21 5832
PINEY CREEK ASSOC C/O GREEN STREET CORP LOT 237 BLK D	$781.21 5833
PINEY CREEK ASSOC C/O GREEN STREET CORP LOT 242 BLK D	$781.21 5834
-----SEC 21 TWP 21 RNG 31-------	
RAINTREE VILLAGE II LTD ATTN R S ROSEDALE SEC 21 TWP 21S RGE 31E S 820 FT OF SE 1/4 OF NE 1/4 (LESS E 419 FT & S 25 FT FOR RD) & W 50 FT OF E 469 FT OF N 500 FT OF SE 1/4 OF NE 1/4	$866.13 5835
RAINTREE VILLAGE II LTD ATTN R S ROSEDALE SEC 21 TWP 21S RGE 31E E 419 FT OF N 500 FT OF SE 1/4 OF NE 1/4	$1,025.77 5836
NEWTON WILLIAM F & REBECCA A 2039 NOTHERN LN SEC 21 TWP 21S RGE 31E E 210 FT OF N 1/2 OF SW 1/4 OF SW 1/4	$1,368.80 5837
********HORSESHOE FARMS ********PB 17 PG 77	******** ********
BALZAC RAFAEL & LIDIA C/O P O BOX 998 LOT B + PT LOT C BEG SE COR LOT C RUN N 38 DEG W 34.50 FT S 77 DEG 31 MIN E SEC E 21.75 FT S 22.49 FT TO BEG	$1,757.14 5838
********OAK CREEK ********PB 43 PGS 1 & 2	******** ********
BRECHTHORN HOMES INC 2415 MT ROYAL PL LOT 10	$1,033.89 5839
THOMPSON GARY A & VIRGINIA E 1021 RATTERSLY CT LOT 11	$3,326.89 5840
-----SEC 22 TWP 21 RNG 31-------	
TOWN CENTRE INC 371 RALLSTON PL SEC 22 TWP 21S RGE 31E N 125 FT OF E 100 FT OF NW 1/4 (LESS RDS)	$1,282.56 5841
ARCHILLA ARTEMIO & ELBA 895 BENTLEY GREEN CIR SEC 22 TWP 21S RGE 31E N 175 FT OF W 100 FT OF E 328 FT OF NW 1/4 (LESS RD)	$1,926.51 5842
HUNTLEY WILLIAM T 1690 WINDSLEY AVE SEC 22 TWP 21S RGE 31E BEG 25 FT S OF NW COR OF NE 1/4 OF NW 1/4 RUN E 267 FT S 212 FT W 36.7 FT S 58.3 FT W TO A PT S OF BEG N TO BEG (LESS RD)	$10,556.51 5843
SOLTANI MASSAN E TOBIN JOHN T JR SEC 22 TWP 21S RGE 31E W 100 FT OF S 200 FT OF W 115 FT OF E 165 FT OF NW 1/4 OF NW 1/4	$2,183.25 5844
STEELE STANLEY C & CYNTHIA 1213 ALAFAYA TRAIL SEC 22 TWP 21S RGE 31E BEG 115 FT N & 165 FT W OF SE COR OF NW 1/4 OF NW 1/4 RUN N 208.7 FT W 208.7 FT S 208.7 FT E 208.7 FT TO BEG	$1,094.16 5845
SOLTANI HASSAN 1710 CURRYVILLE RD SEC 22 TWP 21S RGE 31E S 100 FT OF E 3/4 OF NW 1/4 OF NW 1/4 (LESS W 233.7 FT OF E 398.7 FT OF S 75 FT & RD) 11.77 AC) RD)	$2,791.46 5846
SOLTANI HASSAN 1710 CURRYVILLE RD SEC 22 TWP 21S RGE 31E S 75 FT OF W 108.7 FT OF E 398.7 FT OF E 3/4 OF S 1/2 OF NW 1/4 OF NW 1/4 1.19 AC)	$361.80 5847
SOLTANI HASSAN 1710 CURRYVILLE RD SEC 22 TWP 21S RGE 31E W 125 FT OF E 290 FT OF S 75 FT OF NW 1/4 OF NW 1/4	$651.48 5848
J L MASON GROUP OF CENTRAL FLORIDA INC THE SEC 22 TWP 21S RGE 31E BEG NW COR OF S 1/2 OF NW 1/4 OF SW 1/4 RUN S 59 DEG 43 MIN 46 SEC E 58.10 FT S 82 DEG 23 MIN 30 SEC E 50.27 FT N 29 DEG 50 MIN 59 SEC E 50.77 FT N 60 DEG 49 MIN 51 SEC E 34.98 FT E 360 FT S 63 DEG 37 MIN 51 SEC E 75.83 FT S 280 FT E 220.75 FT SELY ON CURVE 110.69 FT E 115.25 FT SELY ON CURVE 187.60 FT NELY ON CURVE 81.85 FT S 301.27 FT W 1370 FT N 660 FT TO BEG (LESS PART IN CUNHILL UNIT 1)	$31.44 5849
********ALAFAYA WOODS MODEL CENTER ********PB 34 PGS 23 & 24	******** ********
BERNERT MARCEL C & ESTHER E 5500 VAN ATTA RD ALL LOT 26 & NLY 25 FT OF LOT 27	$1,849.04 5850
********ALAFAYA WOODS PH 19 ********PB 37 PGS 90 TO 93	******** ********
HEITMAN MARILYNN 1001 PROVIDENCE LN LOT 59 ALAFAYA WOODS PHASE 19 PB 37 PGS 90 TO 93	$1,598.54 5851
J A REY INC 231 SEMORAN BLVD S LOT 70 ALAFAYA WOODS PHASE 19 PB 37 PGS 90 TO 93	$409.10 5852
********ALAFAYA WOODS PH 20 ********PB 38 PGS 52 & 53	******** ********
TOPPKINS INV GROUP INC 1637 VINE ST E LOT 1	$200,497.14 5853
********ALAFAYA WOODS PH 22 ********PB 39 PGS 18 & 19	******** ********
WALNUT EUGENE 1035 CORNWOOD DR LOT 56	$2,349.07 5854
BAUTISTA CIRILO M & MARIA T 1031 CORNWOOD DR LOT 64	$2,563.51 5855
MENEUX SYBIL A 205 OAK TREE CIR LOT 67	$2,203.99 5856
********ALAFAYA WOODS PH 19 REPLAT OF ********PART OF ********PB 40 PGS 83 TO 85	******** ******** ********
J A REY INC 231 SEMORAN BLVD S LOT 72	$807.70 5857
-----SEC 23 TWP 21 RNG 31-------	
ANDEN GROUP OF FLORIDA THE 110 ALAFAYA WOODS BLVD SEC 23 TWP 21S RGE 31E BEG 193.36 FT S OF SW COR LOT 75 TWIN RIVERS SEC 1 RUN S 78 DEG 16 MIN 19 SEC E 255.22 FT S 41 DEG 16 MIN 41 SEC E 118.16 FT S 53 DEG 56 MIN 7 SEC E 265.82 FT N 76 DEG 33 MIN 53 SEC E 116.79 FT S 63 DEG 26 MIN 7 SEC W 50 FT S 26 DEG 33 MIN 53 SEC W 120.35 FT S 56 DEG 20 MIN 13 SEC E 146.17 FT S 33 DEG 33 MIN 12 SEC E 173.92 FT S 16 DEG 12 MIN 51 SEC E 172.51 FT S 2 DEG 15 MIN 57 SEC W 184.19 FT S 8 DEG 17 MIN 40 SEC W 409.59 FT S 23 DEG 52 MIN 38 SEC W 164.43 FT S 44 DEG 49 MIN 36 SEC W 85.32 FT S 69 DEG 10 MIN W 86.04 FT N 81 DEG 42 MIN 20 SEC W 99.83 FT S 3 DEG 7 MIN 24 SEC W 221.90 FT S 54 DEG 44 MIN 41 SEC W 169.90 FT S 574.18 FT S 26 DEG 40 MIN 47 SEC E 314.55 FT S 112.63 FT N 73 DEG 1 MIN 23 SEC W 154.21 FT SWLY ON CURVE 75.01 FT S 42 DEG 31 MIN 40 SEC W 225.85 FT N TO BEG	$17,454.17 5858
********ALAFAYA WOODS PH 01 UNIT B ********PB 31 PGS 86 TO 88	******** ********
LUMPKIN CAROLYNN & LUMPKIN EDDIE & MARY LOT 1 ALAFAYA WOODS PH 1 UNIT B PB 31 PGS 86 TO 88	$918.85 5859
GOLDBERG PETER S 115 TRADEWINDS RD W LOT 11 ALAFAYA WOODS PH 1 UNIT B PB 31 PGS 86 TO 88	$811.86 5860
********ALAFAYA WOODS PH 03 ********PB 33 PGS 30 TO 32	******** ********
STINSON LARRY M & LYNN K 1000 COVINGTON ST LOT 72 ALAFAYA WOODS PH 3 PB 33 PGS 30 TO 32	$640.68 5861
********ALAFAYA WOODS PH 04 ********PB 33 PGS 99 TO 102	******** ********
ARCHBOLD RICHARD A & CLARA I 1019 PEARSON DR LOT 1 ALAFAYA WOODS PH 4 PB 33 PGS 99 TO 102	$376.23 5862
J M J BLDG CO 499 ST RD 434 LOT 5 ALAFAYA WOODS PH 4 PB 33 PGS 99 TO 102	$376.23 5863
J M J BLDG CO 499 ST RD 434 LOT 14 ALAFAYA WOODS PH 4 PB 33 PGS 99 TO 102	$376.23 5864
CHERRY RICHARD L & ROSE M 1009 PEARSON DR LOT 102 ALAFAYA WOODS PH 4 PB 33 PGS 99 TO 102	$1,314.59 5865
BRISCOE MINNIE P P O BOX 807 LOT 117 (LESS BEG SE COR RUN N 19 DEG 28 MIN 13 SEC E 91.15 FT S 30 DEG 33 MIN 12 SEC W 37.77 FT S 12 DEG 11 MIN 2 SEC W 55.26 FT TO BEG) ALAFAYA WOODS PH 4 PB 33 PGS 99 TO 102	$1,172.67 5866
ARCHBOLD RICHARD A & CLARA I 1019 PEARSON DR LOT 129 ALAFAYA WOODS PH 4 PB 33 PGS 99 TO 102	$376.23 5867
********ALAFAYA WOODS PH 14 ********PB 37 PGS 15 & 16	******** ********
CHRISTIAN CYNTHIA TRUSTEE 1010 BRIELLE AVE LOT 6	$1,667.48 5868
********ALAFAYA WOODS PH 16 ********PB 37 PGS 17 TO 19	******** ********
WALCOTT DOROTHY & DENNY SAMUEL F & DENNY LYNDON O LOT 23	$374.83 5869

NAME-LEGAL DESCRIPTION	TAX-COST
PLUM HOMES INC 1155 LOUSIANA AVE LOT 28	$374.83 5870
MC CAVANAGH CORP 207 HWY 434 NC LOT 41	$374.83 5871
MC CAVANAGH CORP 207 HWY 434 NC LOT 42	$374.83 5872
********TWIN RIVERS SEC 1 ********PB 38 PGS 1 TO 4	******** ********
TIFFANY CONSTR & DEV CORP P O BOX 36-1461 LOT 30	$440.58 5873
TIFFANY CONSTR & DEV CORP P O BOX 36-1461 LOT 31	$440.58 5874
TIFFANY CONSTR & DEV CORP P O BOX 36-1461 LOT 57	$440.58 5875
TIFFANY CONSTR & DEV CORP P O BOX 36-1461 LOT 58	$440.58 5876
LINNHART WILLIAM J JR & JUNE R 1003 LITTLE CREEK CT LOT 105	$2,411.35 5877
********ALAFAYA WOODS PH 17 ********PB 38 PGS 31 TO 33	******** ********
FLOOD VICTORIA & RICHIE 120 SEABREEZE CIR LOT 25	$1,888.75 5878
********ALAFAYA WOODS PH 21 ********PB 38 PGS 61 TO 63	******** ********
MORRISON GLORIA 1009 POND APPLE CT LOT 5	$1,747.26 5879
********ALAFAYA WOODS PH 21B ********PB 41 PGS 85 TO 86	******** ********
COLON CARLOS A 1038 HORNBEAM ST LOT 41	$1,411.39 5880
********LAKE ROGERS ESTATES ********PB 43 PGS 36 THRU 40	******** ********
ANDEN GROUP OF FLORIDA 110 ALAFAYA WOODS BLVD LOT 11	$572.13 5881
ANDEN GROUP OF FLORIDA 110 ALAFAYA WOODS BLVD LOT 12	$572.13 5882
CARTER PENNY A 1375 LAKE ROGERS CIR LOT 21	$1,897.37 5883
ANDEN GROUP OF FLORIDA 110 ALAFAYA WOODS BLVD LOT 42	$572.13 5884
ANDEN GROUP OF FLORIDA 110 ALAFAYA WOODS BLVD LOT 43	$572.13 5885
ANDEN GROUP OF FLORIDA 110 ALAFAYA WOODS BLVD LOT 45	$572.13 5886
ANDEN GROUP OF FLORIDA 110 ALAFAYA WOODS BLVD LOT 46	$572.13 5887
ANDEN GROUP OF FLORIDA 110 ALAFAYA WOODS BLVD LOT 47	$572.13 5888
ANDEN GROUP OF FLORIDA 110 ALAFAYA WOODS BLVD LOT 48	$572.13 5889
ANDEN GROUP OF FLORIDA 110 ALAFAYA WOODS BLVD LOT 49	$572.13 5890
ANDEN GROUP OF FLORIDA 110 ALAFAYA WOODS BLVD LOT 50	$572.13 5891
ANDEN GROUP OF FLORIDA 110 ALAFAYA WOODS BLVD LOT 51	$572.13 5892
ANDEN GROUP OF FLORIDA 110 ALAFAYA WOODS BLVD LOT 52	$572.13 5893
ANDEN GROUP OF FLORIDA 110 ALAFAYA WOODS BLVD LOT 67	$481.75 5894
********ALAFAYA WOODS PH 02 ********PB 32 PGS 68 TO 71	******** ********
GILL WALTER R & MARINA R 1012 NEELY ST LOT 39 ALAFAYA WOODS PH 2 PB 32 PGS 68 TO 71	$1,054.33 5895
BOWEN WILLIAM L JR & BARBARA J 1313 MC KINNON AVE LOT 45 ALAFAYA WOODS PH 2 PB 32 PGS 68 TO 71	$1,200.99 5896
FEDERATION LIMITED TRUST P O BOX 165 LOT 99 ALAFAYA WOODS PH 2 PB 32 PGS 68 TO 71	$1,860.99 5897
********ALAFAYA WOODS PH 05 ********PB 35 PGS 62 TO 64	******** ********
GARCIA BENJAMIN & MARIA O 1042 WHITTIER CIR LOT 24 ALAFAYA WOODS PH 5 PB 35 PGS 62 TO 64	$1,176.24 5898
CRYSTLE JAMES O & CRYSTLE LYNN M LOT 49 ALAFAYA WOODS PH 5 PB 35 PGS 62 TO 64	$1,531.65 5899
DIAZ JOSE A & ANA M 1039 WHITTIER CIR LOT 54 ALAFAYA WOODS PH 5 PB 35 PGS 62 TO 64	$1,043.60 5900
CHADDELL TAMARA J & CHARLES E 1007 GOTWALT DR LOT 103 ALAFAYA WOODS PH 5 PB 35 PGS 62 TO 64	$1,209.35 5901
-----SEC 24 TWP 21 RNG 31-------	
STEINMETZ PHILLIP D P O BOX 778 SEC 24 TWP 21S RGE 31E S 1/2 OF NE 1/4 OF NE 1/4 S OF ST RD 419 (LESS W 275 & E 328 FT & RD)	$392.24 5902
ANDEN GROUP OF FLORIDA THE 110 ALAFAYA WOODS BLVD SEC 24 TWP 21S RGE 31E BEG 829.18 FT S & 65 FT E OF NW COR RUN S 545 FT S 66 DEG 23 MIN 40 SEC E 362.44 FT N 2 DEG 18 MIN 20 SEC E TO N LI SEC W TO A PT N OF BEG S TO BEG	$5,439.31 5903
ANDEN GROUP OF FLORIDA THE 110 ALAFAYA WOODS BLVD SEC 24 TWP 21S RGE 31E BEG 196.44 FT N OF SW COR OF NE 1/4 OF NE 1/4 RUN W 390 FT N TO SLY R/W CHULUOTA RD ELY ALONG SLY R/W TO A PT N OF BEG S TO BEG	$110.84 5904
********TWIN RIVERS MODEL HOME AREA ********PB 39 PG 11	******** ********
ANDEN GROUP OF FLORIDA THE 110 ALAFAYA WOODS BLVD LOT 5	$789.17 5905
ANDEN GROUP OF FLORIDA THE 110 ALAFAYA WOODS BLVD LOT 6	$789.17 5906
ANDEN GROUP OF FLORIDA THE 110 ALAFAYA WOODS BLVD LOT 10	$789.17 5907
ANDEN GROUP OF FLORIDA THE 110 ALAFAYA WOODS BLVD LOT 11	$789.17 5908
ANDEN GROUP OF FLORIDA THE 110 ALAFAYA WOODS BLVD LOT 12	$789.17 5909
ANDEN GROUP OF FLORIDA THE 110 ALAFAYA WOODS BLVD LOT 13	$789.17 5910
********TWIN RIVERS SEC 3A ********PB 39 PGS 24 - 28	******** ********
STEIN ROMANNA F 1004 S MAGEE BRANCH CT LOT 120	$1,576.96 5911
********TWIN RIVERS SEC 5 ********PB 39 PGS 64 TO 67	******** ********
HIRST DAVID C & KAREN E 1004 QUAKER RIDGE CT LOT 91	$2,113.19 5912
********TWIN RIVERS SEC 6 ********PB 40 PGS 69 TO 75	******** ********
ANDEN GROUP OF FLORIDA THE 110 ALAFAYA WOODS BLVD LOT 10	$894.42 5913
CUSHMAN DALLAS T & SHERRY M 2235 EKANA DR LOT 22	$719.65 5914
KAPLAN DONALD A & BETTY 1931 PRAIRIE DUNES CT S LOT 97	$2,689.82 5915
STANEYER MICHAEL W & PATRICIA 2306 EKANA DR LOT 117	$894.42 5916
-----SEC 25 TWP 21 RNG 31-------	
ANDEN GROUP OF FLORIDA THE 110 ALAFAYA WOODS BLVD SEC 25 TWP 21S RGE 31E BEG 343.30 FT W & 71.01 FT N 1 DEG 13 MIN 25 SEC W OF E 1/4 COR RUN S 1 DEG 13 MIN 55 SEC E 71.01 FT W TO A PT 417 FT E OF W LI OF SE 1/4 OF NE 1/4 N 21 FT W 417 FT NWLY TO A PT W OF BEG E TO BEG	$650.75 5917
ANDEN GROUP OF FLORIDA THE 110 ALAFAYA WOODS BLVD SEC 25 TWP 21S RGE 31E BEG MOST WLY COR TRACT B LITTLE CREEK PH 1A RUN S 59 DEG 28 MIN 26 SEC E TO W R/W LOCKWOOD RD S TO N LI OF S 1/4 OF SW 1/4 OF SW 1/4 W TO W LINE SEC S TO SE COR OF 26-21-31 W TO ELY R/W LOCKWOOD BLVD NELY ALONG ELY R/W LOCKWOOD BLVD TO BEG	$15,138.82 5918
SIMMONS BARBARA I & ARTHUR W RT 3 BOX 152-A SEC 25 TWP 21S RGE 31E BEG 834.84 FT N OF SW COR OF W 3/4 OF N 1/2 OF SE 1/4 RUN N 162.36 FT E 611.1 FT S 347 FT W 298.06 FT N 174.64 FT W 313.06 FT TO BEG	$935.26 5919
SIMMONS ARTHUR W & BARBARA I RR 3 BOX 152A SEC 25 TWP 21S RGE 31E BEG SW COR OF W 3/4 OF N 1/2 OF SE 1/4 OF SE 1/4 RUN E 313.06 FT N 834.84 FT W 313.06 FT S 834.84 FT TO BEG	$1,242.22 5920
SIMMONS ARTHUR W & BARBARA ATTN WAYNE SIMMONS SEC 25 TWP 21S RGE 31E BEG 313.06 FT E OF SW COR OF N 1/2 OF SE 1/4 OF SE 1/4 RUN E 338 FT N 660 FT W 338 FT S 660 FT TO BEG	$730.40 5921
********TWIN RIVERS SEC 7 ********PB 41 PGS 3 TO 4	******** ********
SOMMERS SYDNEY C & HAZEL E 2472 HUNTINGDALE LN LOT 102	$2,990.60 5922
********TWIN RIVERS SEC 4 UNIT 1 ********PB 39 PGS 45 TO 49	******** ********
SUSTILLO MARTIN G & NORBELY 430 LAGRANGE ST LOT 24	$1,615.96 5923
********TWIN RIVERS SEC 3B UNIT 1 ********PB 40 PGS 32 TO 36	******** ********
ANDEN GROUP OF FLORIDA THE 110 ALAFAYA WOODS BLVD LOT 6 TWIN RIVERS SEC 3-B UNIT 1 PB 40 PGS 32 TO 36	$420.08 5924
ANDEN GROUP OF FLORIDA THE 110 ALAFAYA WOODS BLVD LOT 7 TWIN RIVERS SEC 3-B UNIT 1 PB 40 PGS 32 TO 36	$420.08 5925
ANDEN GROUP OF FLORIDA THE 110 ALAFAYA WOODS BLVD LOT 76 TWIN RIVERS SEC 3-B UNIT 1 PB 40 PGS 32 TO 36	$420.08 5926
********TWIN RIVERS SEC 3B UNIT 2 ********PB 42 PGS 57 TO 61	******** ********
MARSHALL LYSTRA E WOODS RUTH LOT 42	$1,310.76 5927

NAME-LEGAL DESCRIPTION	TAX-COST
ANDEN GROUP OF FLORIDA THE 110 ALAFAYA WOODS BLVD LOT 116	$418.68 5928
ANDEN GROUP OF FLORIDA THE 110 ALAFAYA WOODS BLVD LOT 117	$418.68 5929
ANDEN GROUP OF FLORIDA THE 110 ALAFAYA WOODS BLVD LOT 122	$418.68 5930
ANDEN GROUP OF FLORIDA THE 110 ALAFAYA WOODS BLVD LOT 123	$418.68 5931
ANDEN GROUP OF FLORIDA THE 110 ALAFAYA WOODS BLVD LOT 124	$418.68 5932
********LITTLE CREEK PH 1A ********PB 46 PGS 39 THRU 44	******** ********
ANDEN GROUP OF FLORIDA THE 110 ALAFAYA WOODS BLVD LOT 90	$161.27 5933
ANDEN GROUP OF FLORIDA THE 110 ALAFAYA WOODS BLVD LOT 91	$161.27 5934
ANDEN GROUP OF FLORIDA THE 110 ALAFAYA WOODS BLVD LOT 92	$161.27 5935
ANDEN GROUP OF FLORIDA THE 110 ALAFAYA WOODS BLVD LOT 93	$161.27 5936
ANDEN GROUP OF FLORIDA THE 110 ALAFAYA WOODS BLVD LOT 94	$161.27 5937
ANDEN GROUP OF FLORIDA THE 110 ALAFAYA WOODS BLVD LOT 95	$161.27 5938
ANDEN GROUP OF FLORIDA THE 110 ALAFAYA WOODS BLVD LOT 96	$161.27 5939
ANDEN GROUP OF FLORIDA THE 110 ALAFAYA WOODS BLVD LOT 97	$161.27 5940
ANDEN GROUP OF FLORIDA THE 110 ALAFAYA WOODS BLVD LOT 98	$161.27 5941
ANDEN GROUP OF FLORIDA THE 110 ALAFAYA WOODS BLVD LOT 99	$161.27 5942
ANDEN GROUP OF FLORIDA THE 110 ALAFAYA WOODS BLVD LOT 100	$161.27 5943
ANDEN GROUP OF FLORIDA THE 110 ALAFAYA WOODS BLVD LOT 101	$161.27 5944
COMPLETE INTERIORS INC 435 DOUGLAS AVE #2205 LOT 103	$161.27 5945
ANDEN GROUP OF FLORIDA THE 110 ALAFAYA WOODS BLVD LOT 106	$161.27 5946
ANDEN GROUP OF FLORIDA THE 110 ALAFAYA WOODS BLVD LOT 107	$161.27 5947
ANDEN GROUP OF FLORIDA THE 110 ALAFAYA WOODS BLVD LOT 108	$161.27 5948
ANDEN GROUP OF FLORIDA THE 110 ALAFAYA WOODS BLVD LOT 109	$161.27 5949
ANDEN GROUP OF FLORIDA THE 110 ALAFAYA WOODS BLVD LOT 110	$161.27 5950
ANDEN GROUP OF FLORIDA THE 110 ALAFAYA WOODS BLVD LOT 111	$161.27 5951
ANDEN GROUP OF FLORIDA THE 110 ALAFAYA WOODS BLVD LOT 112	$161.27 5952
ANDEN GROUP OF FLORIDA THE 110 ALAFAYA WOODS BLVD LOT 113	$161.27 5953
COMPLETE INTERIORS INC 435 DOUGLAS AVE #2205 LOT 114	$161.27 5954
ANDEN GROUP OF FLORIDA THE 110 ALAFAYA WOODS BLVD LOT 115	$161.27 5955
ANDEN GROUP OF FLORIDA THE 110 ALAFAYA WOODS BLVD LOT 116	$161.27 5956
ANDEN GROUP OF FLORIDA THE 110 ALAFAYA WOODS BLVD LOT 117	$161.27 5957
ANDEN GROUP OF FLORIDA THE 110 ALAFAYA WOODS BLVD LOT 118	$161.27 5958
ANDEN GROUP OF FLORIDA THE 110 ALAFAYA WOODS BLVD LOT 119	$161.27 5959
ANDEN GROUP OF FLORIDA THE 110 ALAFAYA WOODS BLVD LOT 120	$161.27 5960
ANDEN GROUP OF FLORIDA THE 110 ALAFAYA WOODS BLVD LOT 131	$161.27 5961
ANDEN GROUP OF FLORIDA THE 110 ALAFAYA WOODS BLVD LOT 132	$161.27 5962
ANDEN GROUP OF FLORIDA THE 110 ALAFAYA WOODS BLVD LOT 134	$161.27 5963
ANDEN GROUP OF FLORIDA THE 110 ALAFAYA WOODS BLVD LOT 136	$161.27 5964
ANDEN GROUP OF FLORIDA THE 110 ALAFAYA WOODS BLVD LOT 138	$161.27 5965
ANDEN GROUP OF FLORIDA THE 110 ALAFAYA WOODS BLVD LOT 140	$161.27 5966
ANDEN GROUP OF FLORIDA THE 110 ALAFAYA WOODS BLVD LOT 141	$161.27 5967
ANDEN GROUP OF FLORIDA THE 110 ALAFAYA WOODS BLVD LOT 142	$161.27 5968
COMPLETE INTERIORS INC 435 DOUGLAS AVE #2205 LOT 148	$161.27 5969
********LITTLE CREEK PH 19 ********PB 46 PGS 45 THRU 47	******** ********
ANDEN GROUP OF FLORDIA THE 110 ALAFAYA WOODS BLVD LOT 1 LITTLE CREEEK PH 19 PB 46 PGS 45 THRU 47	$162.67 5970
ANDEN GROUP OF FLORDIA THE 110 ALAFAYA WOODS BLVD LOT 2 LITTLE CREEEK PH 18 PB 46 PGS 45 THRU 47	$162.67 5971
ANDEN GROUP OF FLORDIA THE 110 ALAFAYA WOODS BLVD LOT 3 LITTLE CREEEK PH 19 PB 46 PGS 45 THRU 47	$162.67 5972
ANDEN GROUP OF FLORDIA THE 110 ALAFAYA WOODS BLVD LOT 4 LITTLE CREEEK PH 18 PB 46 PGS 45 THRU 47	$162.67 5973
ANDEN GROUP OF FLORDIA THE 110 ALAFAYA WOODS BLVD LOT 5 LITTLE CREEEK PH 18 PB 46 PGS 45 THRU 47	$162.67 5974
ANDEN GROUP OF FLORDIA THE 110 ALAFAYA WOODS BLVD LOT 6 LITTLE CREEEK PH 18 PB 46 PGS 45 THRU 47	$162.67 5975
ANDEN GROUP OF FLORDIA THE 110 ALAFAYA WOODS BLVD LOT 7 LITTLE CREEEK PH 18 PB 46 PGS 45 THRU 47	$162.67 5976
ANDEN GROUP OF FLORDIA THE 110 ALAFAYA WOODS BLVD LOT 8 LITTLE CREEEK PH 18 PB 46 PGS 45 THRU 47	$162.67 5977
ANDEN GROUP OF FLORDIA THE 110 ALAFAYA WOODS BLVD LOT 9 LITTLE CREEEK PH 18 PB 46 PGS 45 THRU 47	$162.67 5978
ANDEN GROUP OF FLORDIA THE 110 ALAFAYA WOODS BLVD LOT 84 LITTLE CREEEK PH 18 PB 46 PGS 45 THRU 47	$162.67 5979
ANDEN GROUP OF FLORDIA THE 110 ALAFAYA WOODS BLVD LOT 85 LITTLE CREEEK PH 19 PB 46 PGS 45 THRU 47	$162.67 5980
ANDEN GROUP OF FLORDIA THE 110 ALAFAYA WOODS BLVD LOT 86 LITTLE CREEEK PH 19 PB 46 PGS 45 THRU 47	$162.67 5981
ANDEN GROUP OF FLORDIA THE 110 ALAFAYA WOODS BLVD LOT 87 LITTLE CREEEK PH 18 PB 46 PGS 45 THRU 47	$162.67 5982
ANDEN GROUP OF FLORDIA THE 110 ALAFAYA WOODS BLVD LOT 88 LITTLE CREEEK PH 18 PB 46 PGS 45 THRU 47	$162.67 5983
ANDEN GROUP OF FLORDIA THE 110 ALAFAYA WOODS BLVD LOT 89 LITTLE CREEEK PH 18 PB 46 PGS 45 THRU 47	$162.67 5984
ANDEN GROUP OF FLORDIA THE 110 ALAFAYA WOODS BLVD LOT 121 LITTLE CREEEK PH 18 PB 46 PGS 45 THRU 47	$162.67 5985
ANDEN GROUP OF FLORDIA THE 110 ALAFAYA WOODS BLVD LOT 122 LITTLE CREEEK PH 18 PB 46 PGS 45 THRU 47	$162.67 5986
ANDEN GROUP OF FLORDIA THE 110 ALAFAYA WOODS BLVD LOT 123 LITTLE CREEEK PH 18 PB 46 PGS 45 THRU 47	$162.67 5987
ANDEN GROUP OF FLORDIA THE 110 ALAFAYA WOODS BLVD LOT 124 LITTLE CREEEK PH 18 PB 46 PGS 45 THRU 47	$162.67 5988
ANDEN GROUP OF FLORDIA THE 110 ALAFAYA WOODS BLVD LOT 125 LITTLE CREEEK PH 18 PB 46 PGS 45 THRU 47	$162.67 5989
ANDEN GROUP OF FLORDIA THE 110 ALAFAYA WOODS BLVD LOT 126 LITTLE CREEEK PH 19 PB 46 PGS 45 THRU 47	$162.67 5990
ANDEN GROUP OF FLORDIA THE 110 ALAFAYA WOODS BLVD LOT 127 LITTLE CREEEK PH 18 PB 46 PGS 45 THRU 47	$162.67 5991
ANDEN GROUP OF FLORDIA THE 110 ALAFAYA WOODS BLVD LOT 128 LITTLE CREEEK PH 19 PB 46 PGS 45 THRU 47	$162.67 5992
ANDEN GROUP OF FLORDIA THE 110 ALAFAYA WOODS BLVD LOT 129 LITTLE CREEEK PH 18 PB 46 PGS 45 THRU 47	$162.67 5993
ANDEN GROUP OF FLORDIA THE 110 ALAFAYA WOODS BLVD LOT 130 LITTLE CREEEK PH 18 PB 46 PGS 45 THRU 47	$162.67 5994
ANDEN GROUP OF FLORIDA THE 110 ALAFAYA WOODS BLVD LOT 150	$161.27 5995
ANDEN GROUP OF FLORIDA THE 110 ALAFAYA WOODS BLVD LOT 153	$161.27 5996
ANDEN GROUP OF FLORIDA THE 110 ALAFAYA WOODS BLVD LOT 154	$161.27 5997
ANDEN GROUP OF FLORIDA THE 110 ALAFAYA WOODS BLVD LOT 155	$161.27 5998
ANDEN GROUP OF FLORIDA THE 110 ALAFAYA WOODS BLVD LOT 156	$161.27 5999

NAME-LEGAL DESCRIPTION	TAX-COST
ANDEN GROUP OF FLORIDA THE 110 ALAFAYA WOODS BLVD LOT 157	$161.27 6000
ANDEN GROUP OF FLORIDA THE 110 ALAFAYA WOODS BLVD LOT 158	$161.27 6001
ANDEN GROUP OF FLORIDA THE 110 ALAFAYA WOODS BLVD LOT 159	$161.27 6002
ANDEN GROUP OF FLORIDA THE 110 ALAFAYA WOODS BLVD LOT 160	$161.27 6003
ANDEN GROUP OF FLORIDA THE 110 ALAFAYA WOODS BLVD LOT 161	$161.27 6004
ANDEN GROUP OF FLORIDA THE 110 ALAFAYA WOODS BLVD LOT 162	$161.27 6005
ANDEN GROUP OF FLORIDA THE 110 ALAFAYA WOODS BLVD LOT 175	$161.27 6006
ANDEN GROUP OF FLORIDA THE 110 ALAFAYA WOODS BLVD LOT 176	$161.27 6007
ANDEN GROUP OF FLORIDA THE 110 ALAFAYA WOODS BLVD LOT 203	$161.27 6008
ANDEN GROUP OF FLORIDA THE 110 ALAFAYA WOODS BLVD LOT 204	$161.27 6009
-----SEC 26 TWP 21 RNG 31-------	
ANDEN GROUP OF FLORIDA THE 110 ALAFAYA WOODS BLVD SEC 26 TWP 21S RGE 31E E 3/4 OF NE 1/4 (LESS TWIN RIVERS SEC 3A & 3B & TWIN RIVERS SEC 4 UNITS 1 & 2 & SEC 3B UNIT 2 & PT IN ORB 2308 PG 761 & PT IN ORB 2512 PG 1616)	$4,976.76 6010
ANDEN GROUP OF FLORIDA THE 110 ALAFAYA WOODS BLVD SEC 26 TWP 21S RGE 31E E 3/4 OF S 1/4 NWLY OF LOCKWOOD BLVD (LESS PT NLY & WLY OF C/L OF LITTLE ECONLOCKHATCHEE RIVER & PTS PLATTED LITTLE CREEK PHS 1A & 1B) & E 3/4 OF NE 1/4 OF SE 1/4 (LESS PTS) PLATTED LITTLE CREEK PHS 1A & 1B) & W 1/2 OF SW 1/4 OF 25-21-31 NWLY OF LOCKWOOD BLVD (LESS PTS PLATTED LITTLE CREEK PHS 1A & 1B)	$31,215.69 6011
********ALAFAYA WOODS PH 07 ********PB 34 PGS 72 TO 76	******** ********
KOBAYASHI KATHLEEN A 1019 COX CT LOT 48 ALAFAYA WOODS PH 7 PB 34 PGS 72 TO 76	$2,073.60 6012
WALKER JAN L & KATHY L 861 SPOTTSYLVANIA CT LOT 60 ALAFAYA WOODS PH 7 PB 34 PGS 72 TO 76	$409.10 6013
********ALAFAYA WOODS PH 08 ********PB 34 PGS 85 TO 89	******** ********
VARNBERG ROBERT M 1037 GORE DR LOT 70 ALAFAYA WOODS PH 8 PB 34 PGS 85 TO 89	$1,429.89 6014
LONGTIN GAIL M P O BOX 1086 LOT 71 ALAFAYA WOODS PH 8 PB 34 PGS 85 TO 89	$1,220.52 6015
********ALAFAYA WOODS PH 9 ********PB 35 PGS 1 TO 4	******** ********
LACORTE RALPH & SYLVIA A 1077 GOULD PL LOT 14	$1,899.20 6016
********TWIN RIVERS SEC 4 UNIT 2 ********PB 40 PGS 80 TO 82	******** ********
YOUNG RUTH 1670 CRACKER CREEK CT LOT 21	$1,679.31 6018
SHANO DONNA M 1043 CATFISH CREEK CT LOT 52	$1,080.10 6019
********STILLWATER PH 3 ********PB 40 PGS 92 TO 96	******** ********
GALLOWAY IRA E M 2873 NESMETH CT LOT 45	$2,046.94 6020
AMBROSE FRANKLYN L JR & JANET 2854 NESMETH CT LOT 47	$1,665.80 6021
ALFANO SALVATORE & TERESA 2878 NESMETH CT LOT 49	$318.01 6022
BOSSELMAN CHESTER E & CAROL A 3368 CARLSBAD CT LOT 171	$1,099.78 6023
CHAUHAN BALWAN & KAMALJIT K 567 APPLETON PL LOT 177	$2,092.09 6024
-----SEC 27 TWP 21 RNG 31-------	
PARSONS CLIFFORD S & MARIA 425 CHAPMAN RD SEC 27 TWP 21S RGE 31E W 1/4 OF NE 1/4 OF NE 1/4 (LESS N 408 FT)	$1,678.40 6025
CHAPMAN ROAD VENTURE C/O REAL EST TAX SERVICES INC SEC 27 TWP 21S RGE 31E NW 1/4 OF NE 1/4 (LESS N 33 FT FOR RD) (39 AC)	$14,480.33 6026
AUSTIN RONALD 4618 TINSLEY DR SEC 27 TWP 21S RGE 31E BEG 630.5 FT N + 40.22 FT E OF SE COR OF E 1/2 OF NW 1/4 OF SW 1/4 RUN NWLY ON R/W 143.11 FT N 20 DEG 59 MIN 3 SEC 171.2 FT NELY ON CR 60 FT S 35 DEG 3 MIN E 282.7 FT TO BEG	$669.75 6027
GEORGE ROBERT BOX 702 SEC 27 TWP 21S RGE 31E E 150 FT OF S 75 FT OF NW 1/4 OF SW 1/4 (LESS E 50 FT IN RD)	$96.53 6028
LULU CORP %C/O LYNCH THOMAS E & EVELYN O SEC 27 TWP 21S RGE 31E N 178.2 FT OF W 100 FT OF E 300 FT OF NE 1/4 OF SW 1/4 (LESS N 33 FT FOR RD)	$759.19 6029
********SUNNY SLOPES ********PB 11 PG 11	******** ********
GALLOWAY STARLIN & LOIS M 2920 N HWY 426 LOT 2	$302.70 6030
LOVEL ROBERT D + DOROTHY E 2563 MIKLER RD LOT 18	$1,111.62 6031
********STILLWATER PH 1 ********PB 33 PGS 43 TO 48	******** ********
WEISS STEVEN F & ANITA J 2968 LAGOON COVE LOT 128	$1,427.52 6032
********REMINGTON COMMERCIAL PARK ********PB 41 PGS 9 & 10	******** ********
BYWATER MARY W C 350 LAKE DESTINY DR N LOT 1	$1,401.47 6033
********SEMINOLE TERRACE REPLAT ********PB 11 PG 29	******** ********
O'NEIL MICHAEL E & TERESE A 2993 BOLAND DR LOT 14 + S 22.5 FT OF LOT 13 BLK B	$433.56 6034
HAMM ROSEMARY 2996 LOWERY DR S 25 FT OF LOT 17 BLK 9	$79.03 6035
RACULSKI TODD C & MARIA T 2923 LOWERY DR LOT 2 BLK C	$892.38 6036
ALAFAYA INC C/O W H BLOUNT LOT 5 BLK E	$648.86 6037
ALAFAYA INC C/O W H BLOUNT LOT 6 BLK E	$648.86 6038
ALAFAYA INC C/O W H BLOUNT LOT 7 BLK E	$648.86 6039
ALAFAYA INC C/O W H BLOUNT LOT 8 BLK E	$648.86 6040
ALAFAYA INC C/O W H BLOUNT LOT 9 BLK E	$668.09 6041
ALAFAYA INC C/O W H BLOUNT LOT 10 BLK E	$672.95 6042
ALAFAYA INC C/O W H BLOUNT LOT 11 BLK E	$648.86 6043
ALAFAYA INC C/O W H BLOUNT LOTS 12 + 13 BLK E	$1,295.62 6044
ALAFAYA INC C/O W H BLOUNT LOT 14 BLK E	$648.86 6045
ALAFAYA INC C/O W H BLOUNT LOT 15 BLK E	$648.86 6046
WILSTEAD WALTER G & KATHY M 3055 MOORE DR LOT 9 BLK M	$1,225.99 6047
-----SEC 28 TWP 21 RNG 31-------	
HUNTINGDON OAKS PARTNERSHIP 11902 MC CULLOCH RD SEC 28 TWP 21S RGE 31E S 33 FT OF NE 1/4 OF NE 1/4	$23.04 6048
ROBERTSON DAVID F & ANDREA S 1305 FERN FOREST RUN SEC 28 TWP 21S RGE 31E W 1/2 OF SW 1/4 OF NW 1/4 OF SW 1/4	$2,322.13 6049
********HUNTINGTON ********PB 31 PGS 94 TO 96	******** ********
HUSTEAD CHARLES E & SHARAN M 312 HEMINGWAY CT LOT 18	$3,550.23 6050
QUEEN JAMES H & WANDA M 2434 WESTMINISTER TERR LOT 56	$3,435.44 6051
********REMINGTON PARK PH 2 ********PB 43 PGS 51 & 52	******** ********
SIMMS GREGORY K & MICHELE K 3029 SALISBURY COVE LOT 73	$791.31 6052
MICKLAVZINA FRANK C & ANN M 429 WILMINGTON CIR LOT 106	$2,389.45 6053
-----SEC 29 TWP 21 RNG 31-------	
BROOKS THOMAS M & ELIZABETH P O BOX 302 SEC 29 TWP 21S RGE 31E NW 1/4 S + E OF ST RD 426 (LESS BEG 71.25 FT N OF SE COR RUN N 220.42 FT TO ELY R/W SR 426 SWLY ON R/W 205 FT S 46 DEG 19 MIN W 13.75 FT S 67 DEG 59 MIN E 163.4 FT TO BEG)	$1,573.29 6054
BROOKS THOMAS M & ELIZABETH M P O BOX 302 SEC 29 TWP 21S RGE 31E BEG 71.25 FT N OF SE COR OF NW 1/4 RUN N 220.42 FT TO ELY R/W SR 426 SWLY ON R/W 205 FT S 46 DEG 19 MIN W 13.75 FT S 67 DEG 59 MIN E 163.4 FT TO BEG	$525.44 6055
WILLIAMS ANGELA M 3724 IDLEBROOK CIR #106 SEC 29 TWP 21S RGE 31E N 100 FT OF S 595 FT OF W 400 FT OF E 425 FT OF NW 1/4	$579.51 6056
THOMPSON SAM & LUCILLE 1050 MAYFIELD AVE SEC 29 TWP 21S RGE 31E W 131.8 FT OF E 790.8 FT OF N 1/2 OF NW 1/4 OF SW 1/4	$992.66 6057
THOMPSON SANUEL & LUCILLE 1050 MAYFIELD AVE SEC 29 TWP 21S RGE 31E W 131.8 FT OF E 659 FT OF N 1/2 OF NW 1/4 OF SW 1/4	$412.60 6058
THOMPSON SAMUEL & LUCILLE 1050 MAYFIELD AVE SEC 29 TWP 21S RGE 31E W 131.8 FT OF E 922.6 FT	$392.06 6059

NAME-LEGAL DESCRIPTION TAX-COST

OF N 1/2 OF NW 1/4 OF SW 1/4 (LESS RDS)
THOMPSON SAMUEL & LUCILLE $413.30 6060
1050 MAYFIELD AVE
SEC 29 TWP 21S RGE 31E
W 131.8 FT OF E 327.2 FT OF N 1/2 OF NW 1/4 OF SW 1/4
ADRIATICO JUAN & SANDRA A $139.10 6061
P O BOX 1361
SEC 29 TWP 21S RGE 31E
N 1/2 OF W 1/2 OF E 1/2 OF SW 1/4 OF SE 1/4 (LESS N 35 FT)
GUZMAN MARIA A $37.71 6062
13 CALLE B 30-32A ZONA 7
SEC 29 TWP 21S RGE 31E
BEG NE COR OF S 1/2 OF W 1/2 OF E 1/2 OF SW 1/4 OF SE 1/4 RUN S 272.8 FT W 106.29 FT S 50 FT W 25 FT S 25 FT W 75 FT N 25 FT W 25 FT N 125 FT E 25 FT N 25 FT E 25 FT N 75 FT W 25 FT N 25 FT W 125 FT N 75 FT E TO BEG
********JAMESTOWN ********
********PB 9 PGS 71 + 72 ********
SMITH FRANCES M $15.93 6063
2130 JAMES DRIVE
LOT 3 S OF LOT 12 + LOT 4 FACING JAMES DRIVE
JACKSON VELLMA R & RICHARD J MARCUS $87.62 6064
BEG NW COR LOT 17 RUN N 40 DEG 40 MIN E TO NE COR S 15 DEG E 280.5 FT S 78 DEG 5 MIN 30 SEC W TO PT S OF BEG N 232 FT TO BEG
SIKH SOCIETY OF CENTRAL FL INC $8.86 6065
937 YORKTOWNE DR
N 70 FT OF S 119 FT OF E 125 FT OF LOT 20
SIKH SOCIETY OF CENTRAL FL INC $8.86 6066
937 YORKTOWNE DR
N 70 FT OF S 119 FT OF W 59 FT OF LOT 20
JOSEPH LANCE TRUSTEE $576.51 6067
9990 SW 77TH AVE
LOT 24
GAMMONS LAWRENCE & MOZELLE $182.65 6068
2175 SOUTH ST
LOT 28
MC CALL THELMA G $128.53 6069
16 DEACON JONES BLVD
LOT 30
FISHER HATTIE E $191.23 6070
GRAHAM WILLIE C
LOT 36
GAMMON LAWRENCE & MOZELL $28.06 6071
2175 SOUTH ST
LOT 37
WELLS WILFORD L $258.22 6072
P O BOX 1126
LOT 41 (LESS BEG SLY COR RUN N 143 FT SWLY ON DITCH 167.8 FT TO RD SELY 232.2 FT TO BEG)
WELLS WILFORD L $160.18 6073
P O BOX 1126
THAT PT OF LOT 41 BEG SLY COR RUN N 143 FT SWLY ON DITCH 167.8 FT TO RD SELY 232.2 FT TO BEG
AVCO FINANCIAL SERVICES OF FLA $189.17 6074
419 SEMORAN BLVD S
LOT 46
RICHARDSON CORA $339.26 6075
P O BOX 1711
NLY 50 FT OF S 287.25 FT OF ELY 100 FT OF LOT 1 BLK 23
GAMMON WILLIE T $147.60 6076
2065 JAMES DR
LOT 1 (LESS 34 FT SQ IN NE COR + SLY 66 FT OF ELY 48.75 FT & SELY 48.75 FT OF NELY 79.8 FT) BLK 40
GAMMONS WILLIE TOM $248.17 6077
2065 JAMES DR
SLY 66 FT OF ELY 48.75 FT OF LOT 1 BLK 40
BROWN PATRICIA C $73.56 6078
2060 PARLINE
NELY 75 FT OF LOT 2 BLK 40
WILLIAMS NATHANIEL + PATRICIA L $1,000.58 6079
LOT 3 BLK 40
HOLLERMAN LENA D $19.32 6080
3039 WESTON ST
LOTS 4 + 5 BLK 40
REDDEN RESHELL L $139.29 6081
2830 WALKER RD
LOT 11 BLK 40
********JAMES SUBD BENJ ********
********PB 6 PG 1 ********
MC CALL THELMA G $144.80 6082
16 DEACON JONES BLVD
LOT 2 W OF RY
BENJ JAMES SUBD
PB 6 PG 1
FARNS FRED & GEORGIANE $26.88 6083
PO BOX 663
SLY 52 FT OF NLY 111 FT OF ELY 80 FT OF LOT 11
BEN JAMES SUBD
PB 6 PG 1
-----SEC 30 TWP 21 RNG 31-------
AMATO VINCENT R & $416.37 6084
AMATO MICHAEL J TCAR
SEC 30 TWP 21S RGE 31E
E 660 FT OF N 165 FT OF S 1056 FT OF NE 1/4 OF NW 1/4 (LESS W 33 FT FOR RD)
OLIVENI OLGA T JR & JANE J $4,523.70 6085
5200 DOUBLE R LN
SEC 30 TWP 21S RGE 31E
BEG 472 FT W OF NE COR OF S 3/4 OF W 1/2 OF NE 1/4 RUN E 472 FT S 720 FT W 622.5 FT N TO CANAL NELY ON CANAL TO BEG (LESS 63 FT RD R/W)
CLARK ROBERT E & LORNA M $1,938.03 6086
1513 BROOKS LANE
SEC 30 TWP 21S RGE 31E
W 660 FT OF NE 1/4 OF NW 1/4 (LESS S 1056 FT & BEG NW COR RUN S 660 FT E 110 FT W 317 FT S 40 FT W 100 FT N 40 FT W TO PT S OF BEG N TO BEG & RD) (2.57 AC)
CLARK RONALD E & AMERJEA $2,360.46 6087
1501 BROOKS LANE
SEC 30 TWP 21S RGE 31E
BEG NW COR OF NE 1/4 OF NW 1/4 RUN E 660 FT S 110 FT W 307 FT S 40 FT W 100 FT N 40 FT W TO PT S OF BEG N TO BEG (LESS W 33 FT FOR RD) (1.68 AC)
EDDY FERMAN R & JEANINE E $763.71 6088
1763 BROOKS LN
SEC 30 TWP 21S RGE 31E
N 161.5 FT OF S 1002 FT OF SE 1/4 OF NW 1/4 (LESS W 286 FT)
EDDY FERMAN R & JEANINE E $1,264.52 6089
1763 BROOKS LN
SEC 30 TWP 21S RGE 31E
W 286 FT OF N 161.5 FT OF S 1002 FT OF SE 1/4 OF NW 1/4 (LESS W 33 FT)
PRICE STEVE & KATHY Y $2,261.59 6090
4811 PUBLIX RD
SEC 30 TWP 21S RGE 31E
W 467 FT OF E 500 FT OF S 415 FT OF SW 1/4 OF NW 1/4
CARTER FRANK P & WENDY A $1,297.11 6091
4831 PUBLIX RD
SEC 30 TWP 21S RGE 31E
E 243.5 FT OF W 467 FT OF S 415 FT OF SW 1/4 OF NW 1/4
********ROANN ESTATES ********
********PB 19 PGS 22 + 23 ********
WILSON GREGORY M & EILEEN M $2,062.87 6092
203 ROBIN LEE RD
LOT 20 BLK A
CHAMBERLAIN PETER L TRUSTEE $4,160.80 6093
20 ORANGE AVE N
LOT 5 BLK B
-----SEC 31 TWP 21 RNG 31-------
FABRY INVESTMENTS LTD $5,210.78 6094
4566 N APOPKA VINELAND RD
SEC 31 TWP 21S RGE 31E
W 1/2 OF E 1/2 OF SE 1/4 OF NE 1/4 (LESS RD)
********TOWNSENDS HOMESTEAD E G ********
********PB 2 PG 61 ********
JANCY SERVICES INC $1,851.47 6095
3521 FORSYTH RD
PT OF LOT 4 DESC AS BEG 1714.59 FT E & 84.53 FT S OF W 1/4 COR RUN S 278 FT W 178 FT N 67 FT E 29.35 FT N TO A PT W OF BEG E TO BEG SUBD OF E/G TOWNSENDS HOMESTEAD
PB 2 PG 61
JANCY SERVICES INC $887.17 6096
3521 FORSYTH RD
LOT 4 (LESS BEG 1714.59 FT E & 84.53 FT S OF W 1/4 COR SEC RUN S 278 FT W 178 FT N 67 FT E 29.35 FT N TO A PT W OF BEG E TO BEG & R/W FOR EASTERN BELTWAY) SUBD OF E G TOWNSENDS HOMESTEAD
PB 2 PG 61
GRIMM BARRY & PAT $2,193.27 6097
3703 KELLY PARK RD
LOT 5
SUBD OF E G TOWNSENDS HOMESTEAD
PB 2 PG 61
********TWIN LAKES MANOR ********
********PB 9 PG 15 ********
TAYLOR ROBERT R JR $3,107.95 6098
P O BOX 4632
LOT 5
RIEDEL ROBERT E & GERALDINE F $1,528.11 6099
3374 RIVERBROOK DR
PT OF LOT 8 BEG SE COR RUN N 5 DEG 38 MIN E 87.3 FT N 87 DEG 59 MIN W 830.64 FT S 115.12 FT E 821.55 FT TO BEG
********LITTLE LAKE GEORGIA ********
********TERRACE ********
********PB 11 PG 49 ********
KEEFER RUSSELL L & HELEN R $1,220.53 6100
5906 SHERYL ANNISA ST
LOT 5
ROBINSON DOUGLAS A & JANICE M $1,074.57 6101
5900 DEAN RD
LOT 22
********ALOMA BEND TRACT 3A ********
********PB 39 PG 15 ********
BARANOWSKY LENA M & $1,213.57 6102
CANLI GARY L JTS
LOT 65
********LAKES OF ALOMA ********
********PB 41 PGS 31 TO 33 ********
WATKINS GARY M & MARGUERITE A $1,611.24 6103
9485 BELMONT TERR
LOT 44
********LAKES OF ALOMA PH 2 ********
********PB 41 PGS 99 & 100 ********
TORRES RUBEN & GLADYS $2,897.56 6104
5320 BLACKBURN CT
LOT 7
STAR REAL ESTATE CO OF FLORIDA INC $3,116.19 6105
LOT 35
-----SEC 32 TWP 21 RNG 31-------
DAIGNEAU AURORE $618.05 6106
9808 WHITE TRL
SEC 32 TWP 21S RGE 31E
BEG 393 FT N OF S 1/4 COR RUN N 363 FT E 661.17 FT S 363 FT W 660.59 FT TO BEG (5.51 AC)
CFG REAL ESTATE GROUP INC $21,520.56 6107
P O BOX 941626
SEC 32 TWP 21S RGE 31E
BEG 1020.64 FT E OF N 1/4 COR RUN S 46 DEG 17 MIN 07 SEC E 291.44 FT S 80 DEG 41 MIN 37 SEC E 97.55 FT S 33 DEG 06 MIN 41 SEC E 93.19 FT E 84.35 FT N 71 DEG 47 MIN 03 SEC E 116.52 FT N 84 DEG 17 MIN 03 SEC E 87.05 FT S 01 DEG 11 MIN 36 SEC E 130.24 FT S 01 DEG 40 MIN

NAME-LEGAL DESCRIPTION TAX-COST

27 SEC W 50.08 FT S 129.76 FT E 33.57 FT S 106.89 FT S 32 DEG 33 MIN 39 SEC E 109.10 FT S 1083.11 FT E TO E LI OF SEC N 1900 FT W TO BEG
GENTRY ROBERT M III & JANICE S $2,750.27 6108
5750 OAK HOLLOW LN
SEC 32 TWP 21S RGE 31E
E 1/2 OF SE 1/4 OF NW 1/4
REUDITT JOHN C & JOAN $6,509.04 6109
5615 OAK HOLLOW LANE
SEC 32 TWP 21S RGE 31E
BEG 30 FT N OF SE COR OF NE 1/4 OF SW 1/4 RUN W 860 FT N 165 FT NELY 878.69 FT TO PT 342 FT N OF BEG S 342 FT TO BEG
********ORCHASE PH 1 ********
********PB 32 PGS 72 & 73 ********
ROBLES BENJAMIN & $2,401.64 6110
RODRIGUEZ LUZ M
LOT 6
DESVERNINE KENNETH M & DONNA R $1,506.88 6111
4236 REYNARD CT
LOT 33
DUVAK CHRISTOPHER P & MINDY $1,501.62 6112
4226 VIXEN CT
LOT 72
-----SEC 33 TWP 21 RNG 31-------
C F G REAL ESTATE GROUP INC $1,838.42 6113
10719 SOUTH ST SW
SEC 33 TWP 21S RGE 31E
N 1900 FT OF W 1/4 OF NW 1/4
MEADE & SUN BIRD PARTNERSHIP $1,773.65 6114
210 PARK AVE N
SEC 33 TWP 21S RGE 31E
E 1/2 OF SW 1/4 OF NW 1/4
RIVER WALK G P $131.32 6115
311 W CHAPMAN RD
SEC 33 TWP 21S RGE 31E
E 2/3 OF W 3/4 OF S 1/4 (LESS BEG 278 FT E OF S 1/4 CIR RUN N 1 DEG 26 MIN E 482 FT N 85 DEG 41 MIN W TO E LI SW 1/4 OF SW 1/4 S TO S LI SEC E TO BEG & PT IN PB 43 PG 30)
********RIVER WALK ********
********PB 43 PGS 30 THRU 34 ********
RIVER WALK G P $1,464.76 6116
580 PALM VALLEY DR W
LOT 22
PILLAT CHARLES A & SHERRIE R $1,345.35 6117
2808 LEXINGTON CT
LOT 32
DANKERT RICHARD C & KYLE E $1,345.35 6118
3351 MISSION BAY BLVD #217
LOT 76
RIVER WALK G P $1,345.35 6119
580 PALM VALLEY DR W
LOT 82
-----SEC 34 TWP 21 RNG 31-------
REALCOM MORT INC $180.67 6120
4351 EDGEWATER DR
SEC 34 TWP 21S RGE 31E
E 1/2 OF W 1/2 OF SW 1/4 OF SW 1/4 S OF RD EAST OF TRACT A HUNTERS RESERVE 2 & WEST OF TRACT D HUNTERS RESERVE 1 (LESS BEG 133.57 FT S 38 DEG 56 MIN 56 SEC E OF NW COR TRACT D HUNTERS RESERVE RUN E TO E LI OF E 1/2 OF W 1/2 OF SW 1/4 OF SW 1/4 S 70.17 FT W TO A PT S OF BEG N 70.17 FT TO BEG)
JOHNSON ERROL W S $141.53 6121
6974 FOREST CITY RD
SEC 34 TWP 21S RGE 31E
S 800 FT OF W 1/2 OF SE 1/4 OF SE 1/4 E OF ORLANDO INDUSTRIAL PARK (LESS S 60 FT FOR RD)
********ORLANDO INDUSTRIAL PARK ********
********PB 10 PG 100 ********
HAMILTON THOMAS M & HAMILTON $431.84 6122
PATRICIA & PALMER MARY L ET AL
LOT 12 (LESS S 32 FT FOR RD & N 190 FT OF S 210 FT OF W 240 FT OF E 250 FT)
********FOX RUN ********
********PB 18 PG 60 ********
WALLACE KATHLEEN L & FRANKLIN $471.73 6123
3450 HUNT LANE
LOT 16
FRANKLIN STEPHEN A $476.14 6124
3470 MARROW LN
LOT 36
********HUNTERS RESERVE A CONDO ********
********PB 38 PGS 87 TO 97 ********
IRWIN MICHAEL R & JUANA I $487.92 6125
169 RESERVE CIR
UNIT 116 BLDG 3
DEPEW KERMIT W & TERESA M & $425.18 6126
DEPEW STACIE M
UNIT 109 BLDG 20
MENENDEZ LUIS A & $451.50 6127
MENENDEZ LISA JTS
UNIT 213 BLDG 20
********HUNTERS RESERVE A CONDO ********
********PB 43 PGS 65 THRU 72 ********
M R DEVELOPMENT INC $993.49 6128
1555 HOWELL BRANCH RD
UNIT 106 BLDG 6
DAWES ROBERT V & $931.25 6129
DAWES JEAN M
UNIT 108 BLDG 7
********KINGSTON OAKS ********
********PB 45 PGS 92 THRU 94 ********
CENTEX REAL ESTATE CORP $314.83 6130
1417 SEMORAN BLVD N
LOT 3
********CREEKWOOD UNIT 1 ********
********PB 46 PGS 10 & 11 ********
LBS LTD $94.20 6131
1101 LAKE DESTINY RD
LOT 21
-----SEC 35 TWP 21 RNG 31-------
CONLAN EDNA S & $394.87 6132
CONLAN PAUL E
SEC 35 TWP 21S RGE 31E
S 1/2 OF SW 1/4 OF NE 1/4 OF SE 1/4
NEESE TONY L & DENISE B $1,601.75 6133
2500 NAK NAK RUN
SEC 35 TWP 21S RGE 31E
N 1/2 OF NW 1/4 OF NE 1/4 OF SE 1/4 (5 AC)
PALUMBO JOHN TRUSTEE $1,260.88 6134
499 S R 434
SEC 35 TWP 21S RGE 31E
W 1/4 OF SW 1/4 OF SW 1/4 (LESS S 60 FT FOR RD)
CHURCH UNIVERSITY CARILLON $1,260.88 6135
UNITED METHODIST INC
SEC 35 TWP 21S RGE 31E
E 1/2 OF W 1/2 OF SW 1/4 OF SW 1/4 (LESS S 60 FT FOR RD)
********BRIGHTON PARK AT CARILLON ********
********PB 42 PGS 86 TO 89 ********
CHURCH UNIVERSITY CARILLON $196.63 6136
UNITED METHODIST INC
LOT 29
PATERACKI TIMOTHY W & KATHLEEN $2,742.38 6137
1519 CARILLON PARK DR
LOT 69
********HUNTERS STAND AT CARILLON ********
********PB 42 PGS 90 TO 93 ********
ASGARALI FAISAL & INGRID L A $1,869.70 6138
1546 HUNTERS STAND RUN
LOT 47
********HERONWOOD AT CARILLON ********
********PB 42 PGS 94 TO 97 ********
PELCZARSKI DANIEL W $2,241.19 6139
& VIVIAN C
LOT 18
********WESTHAMPTON AT CARILLON PH 1 ********
********PB 42 PGS 98 TO 103 ********
W M PROP CORP $731.84 6140
635 DOUGLAS AVE
LOT 24
W M PROPERTY CORP $731.84 6141
1905 SOUTHEAST BLVD
LOT 26
W M PROPERTY CORP $731.84 6142
1905 SE BLVD
LOT 38
W M PROPERTY CORP $731.84 6143
1905 SOUTHEAST BLVD
LOT 43
-----SEC 36 TWP 21 RNG 31-------
STUART MYRA J $1,590.74 6144
2 AVENIDA NORTE 4-5
SEC 36 TWP 21S RGE 31E
S 1/3 OF N 1/2 OF NW 1/4 OF NW 1/4 (LESS RD)
MC INTYRE R BRIAN & MELISSA E $582.94 6145
3820 OLD LOCKWOOD RD
SEC 36 TWP 21S RGE 31E
W 650 FT OF S 40 FT OF NW 1/4 OF SW 1/4 & W 650 FT OF N 320 FT OF SW 1/4 OF SW 1/4
FAIR RICHARD T $1,230.23 6146
2497 FAWN RUN
SEC 36 TWP 21S RGE 31E
N 1/2 OF E 1/2 OF W 1/2 OF NE 1/4 OF SE 1/4
PAYE EDWARD R & SYLVIA R $714.81 6147
2105 HARRELL RD #101
SEC 36 TWP 21S RGE 31E
BEG 1906.64 FT S & 2360.91 FT E OF N 1/4 COR RUN S 618.11 FT E 353.31 FT N 618.94 FT W 353.50 FT TO BEG (5.01 AC)
MOSCATO LOUIS S & $153.37 6148
MOSCATO JOSEPH L JR
SEC 36 TWP 21S RGE 31E
BEG 1656.21 FT S & 473.29 FT E OF N 1/4 COR RUN S 998.93 FT E 230 FT N 999.23 FT W 233 FT TO BEG (5.28 AC)
-----SEC 05 TWP 21 RNG 32-------
GALLOWAY STARLIN & LOIS M $2,481.91 6149
2920 N HWY 426
SEC 05 TWP 21S RGE 32E
BEG NE COR GOVT LOT 1 RUN S 64 DEG 20 MIN 22 SEC E 843.57 FT S 45 DEG 44 MIN 40 SEC W 250 FT N 61 DEG 49 MIN 12 SEC W 1162.06 FT E 925 FT TO BEG (5 AC)
-----SEC 04 TWP 21 RNG 32-------
********BARRS 1ST ADD TO BLACK ********
********HAMMOCK ********
********PB 2 PG 91 ********
WARBURTON ARDEAN T & LINDA R $1,189.31 6151
1610 BARR ST
ELY 280 FT OF LOT 8 (LESS E 10 FT FOR RD) H W BARRS 1ST ADD TO BLACK HAMMOCK
PB 2 PG 91
********SWOPES AMENDED PLAT OF ********
********IOWA CITY ********
********PB 6 PG 96 ********
TOMON BRUCE A & SALLY A $101.45 6152
P O BOX 1833
N 50 FT OF E 150 FT OF LOT 1
O P SWOPE INC AMENDED PLAT OF IOWA CITY
PB 6 PG 96
-----SEC 15 TWP 21 RNG 32-------
********CHULA VISTA SEC 2 ********
********UNRECORDED PLAT ********
EAST SEMINOLE CO $34.95 6153
P O BOX 296
SEC 15 TWP 21S RGE 32E
PT OF ST BET LOTS 225 & 226 KNOWN AS KIWANIS CT
UNRECCO PLAT CHULA VISTA SEC 2
KASTOR SIGVART M $128.16 6154
1571 SUNNYSIDE DR
PT OF LOT 48 DESC AS BEG 967.80 FT S & 33 FT E OF NW COR OF SW 1/4 OF SW 1/4 RUN E 221 FT S 197.80 FT W 221 FT N 197.80 FT TO BEG
UNRECCO PLAT OF CHULA VISTA
ADKINS WILLIAM A & MARY S $2,536.42 6155
845 SNOW QUEEN DR
SEC 15 TWP 21S RGE 32E
LOT 51
UNRECORDED PLAT CHULA VISTA SEC 2
BARNETT MARK B & ANITA W $1,888.02 6156
1217 ENDERBY CT
SEC 15 TWP 21S RGE 32E
LOT 105
UNRECORDED PLAT CHULA VISTA SEC 2
KEY CONRAD W & RHONDA S $434.15 6157
110 E 1ST ST

NAME-LEGAL DESCRIPTION TAX-COST

SEC 15 TWP 21S RGE 32E
LOT 182
UNRECORDED PLAT CHULA VISTA SEC 2
KEY CONRAD W & RHONDA S $273.83 6158
110 E 1ST ST
SEC 15 TWP 21S RGE 32E
LOT 183
UNRECORDED PLAT CHULA VISTA SEC 2
GONZALEZ ESTRELLA $453.39 6159
1867 SEMORAN BLVD
SEC 15 TWP 21S RGE 32E
LOT 203
CHULA VISTA SEC 2 UNRECO PLAT
FONSECA ULFREDO M & BLANCA S $2,267.55 6160
P O BOX 1762
SEC 15 TWP 21S RGE 32E
LOT 206
CHULA VISTA SEC 2 UNRECO PLAT
DANNENHOFFER RAYMOND J & JOAN $817.18 6161
510 NOEL CT
SEC 15 TWP 21S RGE 32E
LOT 239
CHULA VISTA SEC 2 UNRECO PLAT
DANNENHOFFER RAYMOND & JOAN L $401.57 6162
510 NOEL CT
SEC 15 TWP 21S RGE 32E
LOT 241
CHULA VISTA SEC 2 UNRECO PLAT
OJINNUP JOHN D & JO ELLEN $1,013.50 6163
431 S NOEL CT
SEC 15 TWP 21S RGE 32E
LOT 256
CHULA VISTA SEC 2 UNRECO PLAT
-----SEC 19 TWP 21 RNG 32-------
ANDEN GROUP OF FLORIDA INC $2,677.91 6164
110 ALAFAYA WOODS BLVD
SEC 19 TWP 21S RGE 32E
W 1/2 OF SEC S OF ST RD 419 (LESS GOVT LOTS 1 2 3 & 4 & PT IN ORB 3156 PG 1827 AKA A/4C & ORB 2232 PG 1528 AKA A/4D)
********RIVERSIDE AT TWIN RIVERS UN 2 ********
********PB 44 PGS 59 TO 64 ********
TOMPKINS INV GROWTH FUND II LTD $2,299.85 6165
LOT 270
RIVERSIDE AT TWIN RIVERS UNIT 2
PB 44 PGS 59 TO 64
TOMPKINS INV GROUP INC $505.58 6166
1637 VINE ST E
LOT 271
RIVERSIDE AT TWIN RIVERS UNIT 2
PB 44 PGS 59 TO 64
PALMER RICHARD J & LISA R $505.58 6167
2324 PINEBROOK CT
LOT 312
RIVERSIDE AT TWIN RIVERS UNIT 2
PB 44 PGS 59 TO 64
TOMPKINS INV GROUP INC $505.58 6168
1637 VINE ST E
LOT 341
RIVERSIDE AT TWIN RIVERS UNIT 2
PB 44 PGS 59 TO 64
DAVIS HOMES OF FLA INC $505.58 6169
3504 LAKE LYNDA DR
LOT 365
RIVERSIDE AT TWIN RIVERS UNIT 2
PB 44 PGS 59 TO 64
DAVIS HOMES OF FLA INC $505.58 6170
3504 LAKE LYNDA DR
LOT 466
RIVERSIDE AT TWIN RIVERS UNIT 2
PB 44 PGS 59 TO 64
DAVIS HOMES OF FLA INC $505.58 6171
3504 LAKE LYNDA DR
LOT 467
RIVERSIDE AT TWIN RIVERS UNIT 2
PB 44 PGS 59 TO 64
DAVIS HOMES OF FLA INC $505.58 6172
3504 LAKE LYNDA DR
LOT 469
RIVERSIDE AT TWIN RIVERS UNIT 2
PB 44 PGS 59 TO 64
DAVIS HOMES OF FLA INC $505.58 6173
3504 LAKE LYNDA DR
LOT 470
RIVERSIDE AT TWIN RIVERS UNIT 2
PB 44 PGS 59 TO 64
TOMPKINS INV GROUP INC $505.58 6174
1637 VINE ST E
LOT 484
RIVERSIDE AT TWIN RIVERS UNIT 2
PB 44 PGS 59 TO 64
********RIVERSIDE AT TWIN RIVERS UN 1 ********
********PB 44 PGS 54 TO 58 ********
TOMPKINS INV GROUP INC $413.48 6175
1637 VINE ST E
LOT 22
RIVERSIDE AT TWIN RIVERS UNIT 1
PB 44 PGS 54 TO 58
TOMPKINS INV GROWTH FUND I LTD $1,391.09 6176
4303 NEPTUNE RD
LOT 29
RIVERSIDE AT TWIN RIVERS UNIT 1
PB 44 PGS 54 TO 58
TOMPKINS INV GROWTH FUND I LTD $1,626.14 6177
4303 NEPTUNE RD
LOT 30
RIVERSIDE AT TWIN RIVERS UNIT 1
PB 44 PGS 54 TO 58
TOMPKINS INV GROUP INC $413.48 6178
1637 VINE ST E
LOT 41
RIVERSIDE AT TWIN RIVERS UNIT 1
PB 44 PGS 54 TO 58
TOMPKINS INV GROUP INC $413.48 6179
1637 VINE ST E
LOT 76
RIVERSIDE AT TWIN RIVERS UNIT 1
PB 44 PGS 54 TO 58
********RIVERSIDE AT TWIN RIVERS UN 3A ********
********PB 46 PGS 67 THRU 69 ********
M/I SCHOTTENSTEIN HOMES INC $96.90 6180
C/O IRVING SCHOTTENSTEIN
LOT 151
RIVERSIDE AT TWIN RIVERS UNIT 3A
PB 46 PGS 67 THRU 69
M/I SCHOTTENSTEIN HOMES INC $96.90 6181
C/O IRVING SCHOTTENSTEIN
LOT 153
RIVERSIDE AT TWIN RIVERS UNIT 3A
PB 46 PGS 67 THRU 69
M/I SCHOTTENSTEIN HOMES INC $96.90 6182
C/O IRVING SCHOTTENSTEIN
LOT 155
RIVERSIDE AT TWIN RIVERS UNIT 3A
PB 46 PGS 67 THRU 69
M/I SCHOTTENSTEIN HOMES INC $96.90 6183
C/O IRVING SCHOTTENSTEIN
LOT 163
RIVERSIDE AT TWIN RIVERS UNIT 3A
PB 46 PGS 67 THRU 69
M/I SCHOTTENSTEIN HOMES INC $96.90 6184
C/O IRVING SCHOTTENSTEIN
LOT 164
RIVERSIDE AT TWIN RIVERS UNIT 3A
PB 46 PGS 67 THRU 69
M/I SCHOTTENSTEIN HOMES INC $96.90 6185
C/O IRVING SCHOTTENSTEIN
LOT 165
RIVERSIDE AT TWIN RIVERS UNIT 3A
PB 46 PGS 67 THRU 69
M/I SCHOTTENSTEIN HOMES INC $96.90 6186
C/O IRVING SCHOTTENSTEIN
LOT 166
RIVERSIDE AT TWIN RIVERS UNIT 3A
PB 46 PGS 67 THRU 69
M/I SCHOTTENSTEIN HOMES INC $96.90 6187
C/O IRVING SCHOTTENSTEIN
LOT 167
RIVERSIDE AT TWIN RIVERS UNIT 3A
PB 46 PGS 67 THRU 69
M/I SCHOTTENSTEIN HOMES INC $96.90 6188
C/O IRVING SCHOTTENSTEIN
LOT 168
RIVERSIDE AT TWIN RIVERS UNIT 3A
PB 46 PGS 67 THRU 69
M/I SCHOTTENSTEIN HOMES INC $96.90 6189
C/O IRVING SCHOTTENSTEIN
LOT 169
RIVERSIDE AT TWIN RIVERS UNIT 3A
PB 46 PGS 67 THRU 69
M/I SCHOTTENSTEIN HOMES INC $96.90 6190
C/O IRVING SCHOTTENSTEIN
LOT 171
RIVERSIDE AT TWIN RIVERS UNIT 3A
PB 46 PGS 67 THRU 69
M/I SCHOTTENSTEIN HOMES INC $96.90 6191
C/O IRVING SCHOTTENSTEIN
LOT 172
RIVERSIDE AT TWIN RIVERS UNIT 3A
PB 46 PGS 67 THRU 69
M/I SCHOTTENSTEIN HOMES INC $96.90 6192
C/O IRVING SCHOTTENSTEIN
LOT 173
RIVERSIDE AT TWIN RIVERS UNIT 3A
PB 46 PGS 67 THRU 69
M/I SCHOTTENSTEIN HOMES INC $96.90 6193
C/O IRVING SCHOTTENSTEIN
LOT 174
RIVERSIDE AT TWIN RIVERS UNIT 3A
PB 46 PGS 67 THRU 69
M/I SCHOTTENSTEIN HOMES INC $96.90 6194
C/O IRVING SCHOTTENSTEIN
LOT 175
RIVERSIDE AT TWIN RIVERS UNIT 3A
PB 46 PGS 67 THRU 69
M/I SCHOTTENSTEIN HOMES INC $96.90 6195
C/O IRVING SCHOTTENSTEIN
LOT 176
RIVERSIDE AT TWIN RIVERS UNIT 3A
PB 46 PGS 67 THRU 69
M/I SCHOTTENSTEIN HOMES INC $96.90 6196
C/O IRVING SCHOTTENSTEIN
LOT 177
RIVERSIDE AT TWIN RIVERS UNIT 3A
PB 46 PGS 67 THRU 69
M/I SCHOTTENSTEIN HOMES INC $96.90 6197
C/O IRVING SCHOTTENSTEIN
LOT 178
RIVERSIDE AT TWIN RIVERS UNIT 3A
PB 46 PGS 67 THRU 69
M/I SCHOTTENSTEIN HOMES INC $96.90 6198
C/O IRVING SCHOTTENSTEIN
LOT 179
RIVERSIDE AT TWIN RIVERS UNIT 3A
PB 46 PGS 67 THRU 69
M/I SCHOTTENSTEIN HOMES INC $96.90 6199
C/O IRVING SCHOTTENSTEIN
LOT 180
RIVERSIDE AT TWIN RIVERS UNIT 3A
PB 46 PGS 67 THRU 69
M/I SCHOTTENSTEIN HOMES INC $96.90 6200
C/O IRVING SCHOTTENSTEIN
LOT 181
RIVERSIDE AT TWIN RIVERS UNIT 3A
PB 46 PGS 67 THRU 69
M/I SCHOTTENSTEIN HOMES INC $96.90 6201
C/O IRVING SCHOTTENSTEIN
LOT 182
RIVERSIDE AT TWIN RIVERS UNIT 3A
PB 46 PGS 67 THRU 69
M/I SCHOTTENSTEIN HOMES INC $96.90 6202
C/O IRVING SCHOTTENSTEIN
LOT 183
RIVERSIDE AT TWIN RIVERS UNIT 3A
PB 46 PGS 67 THRU 69
M/I SCHOTTENSTEIN HOMES INC $96.90 6203
C/O IRVING SCHOTTENSTEIN
LOT 184
RIVERSIDE AT TWIN RIVERS UNIT 3A
PB 46 PGS 67 THRU 69
M/I SCHOTTENSTEIN HOMES INC $96.90 6204
C/O IRVING SCHOTTENSTEIN
LOT 185
RIVERSIDE AT TWIN RIVERS UNIT 3A
PB 46 PGS 67 THRU 69
KLESMITH DAVID L & NADINE M $96.90 6205
2009 SWIFT RD
LOT 186
RIVERSIDE AT TWIN RIVERS UNIT 3A
PB 46 PGS 67 THRU 69
M/I SCHOTTENSTEIN HOMES INC $96.90 6206
C/O IRVING SCHOTTENSTEIN
LOT 187
RIVERSIDE AT TWIN RIVERS UNIT 3A
PB 46 PGS 67 THRU 69
M/I SCHOTTENSTEIN HOMES INC $96.90 6207
C/O IRVING SCHOTTENSTEIN
LOT 188
RIVERSIDE AT TWIN RIVERS UNIT 3A
PB 46 PGS 67 THRU 69
M/I SCHOTTENSTEIN HOMES INC $96.90

NAME-LEGAL DESCRIPTION TAX-COST

C/O IRVING SCHOTTENSTEIN 6208
LOT 189
RIVERSIDE AT TWIN RIVERS UNIT 3A
PB 46 PGS 67 THRU 69
M/I SCHOTTENSTEIN HOMES INC $96.90 6209
C/O IRVING SCHOTTENSTEIN
LOT 190
RIVERSIDE AT TWIN RIVERS UNIT 3A
PB 46 PGS 67 THRU 69
M/I SCHOTTENSTEIN HOMES INC $96.90 6210
C/O IRVING SCHOTTENSTEIN
LOT 191
RIVERSIDE AT TWIN RIVERS UNIT 3A
PB 46 PGS 67 THRU 69
M/I SCHOTTENSTEIN HOMES INC $96.90 6211
C/O IRVING SCHOTTENSTEIN
LOT 192
RIVERSIDE AT TWIN RIVERS UNIT 3A
PB 46 PGS 67 THRU 69
M/I SCHOTTENSTEIN HOMES INC $96.90 6212
C/O IRVING SCHOTTENSTEIN
LOT 193
RIVERSIDE AT TWIN RIVERS UNIT 3A
PB 46 PGS 67 THRU 69
M/I SCHOTTENSTEIN HOMES INC $96.90 6213
C/O IRVING SCHOTTENSTEIN
LOT 194
RIVERSIDE AT TWIN RIVERS UNIT 3A
PB 46 PGS 67 THRU 69
M/I SCHOTTENSTEIN HOMES INC $96.90 6214
C/O IRVING SCHOTTENSTEIN
LOT 195
RIVERSIDE AT TWIN RIVERS UNIT 3A
PB 46 PGS 67 THRU 69
M/I SCHOTTENSTEIN HOMES INC $96.90 6215
C/O IRVING SCHOTTENSTEIN
LOT 196
RIVERSIDE AT TWIN RIVERS UNIT 3A
PB 46 PGS 67 THRU 69
M/I SCHOTTENSTEIN HOMES INC $96.90 6216
C/O IRVING SCHOTTENSTEIN
LOT 197
RIVERSIDE AT TWIN RIVERS UNIT 3A
PB 46 PGS 67 THRU 69
M/I SCHOTTENSTEIN HOMES INC $96.90 6217
C/O IRVING SCHOTTENSTEIN
LOT 198
RIVERSIDE AT TWIN RIVERS UNIT 3A
PB 46 PGS 67 THRU 69
M/I SCHOTTENSTEIN HOMES INC $96.90 6218
C/O IRVING SCHOTTENSTEIN
LOT 199
RIVERSIDE AT TWIN RIVERS UNIT 3A
PB 46 PGS 67 THRU 69
M/I SCHOTTENSTEIN HOMES INC $96.90 6219
C/O IRVING SCHOTTENSTEIN
LOT 200
RIVERSIDE AT TWIN RIVERS UNIT 3A
PB 46 PGS 67 THRU 69
M/I SCHOTTENSTEIN HOMES INC $96.90 6220
C/O IRVING SCHOTTENSTEIN
LOT 201
RIVERSIDE AT TWIN RIVERS UNIT 3A
PB 46 PGS 67 THRU 69
M/I SCHOTTENSTEIN HOMES INC $96.90 6221
C/O IRVING SCHOTTENSTEIN
LOT 202
RIVERSIDE AT TWIN RIVERS UNIT 3A
PB 46 PGS 67 THRU 69
M/I SCHOTTENSTEIN HOMES INC $96.90 6222
C/O IRVING SCHOTTENSTEIN
LOT 203
RIVERSIDE AT TWIN RIVERS UNIT 3A
PB 46 PGS 67 THRU 69
M/I SCHOTTENSTEIN HOMES INC $96.90 6223
C/O IRVING SCHOTTENSTEIN
LOT 204
RIVERSIDE AT TWIN RIVERS UNIT 3A
PB 46 PGS 67 THRU 69
M/I SCHOTTENSTEIN HOMES INC $96.90 6224
C/O IRVING SCHOTTENSTEIN
LOT 205
RIVERSIDE AT TWIN RIVERS UNIT 3A
PB 46 PGS 67 THRU 69
M/I SCHOTTENSTEIN HOMES INC $96.90 6225
C/O IRVING SCHOTTENSTEIN
LOT 206
RIVERSIDE AT TWIN RIVERS UNIT 3A
PB 46 PGS 67 THRU 69
M/I SCHOTTENSTEIN HOMES INC $96.90 6226
C/O IRVING SCHOTTENSTEIN
LOT 207
RIVERSIDE AT TWIN RIVERS UNIT 3A
PB 46 PGS 67 THRU 69
M/I SCHOTTENSTEIN HOMES INC $96.90 6227
C/O IRVING SCHOTTENSTEIN
LOT 208
RIVERSIDE AT TWIN RIVERS UNIT 3A
PB 46 PGS 67 THRU 69
M/I SCHOTTENSTEIN HOMES INC $96.90 6228
C/O IRVING SCHOTTENSTEIN
LOT 209
RIVERSIDE AT TWIN RIVERS UNIT 3A
PB 46 PGS 67 THRU 69
M/I SCHOTTENSTEIN HOMES INC $96.90 6229
C/O IRVING SCHOTTENSTEIN
LOT 210
RIVERSIDE AT TWIN RIVERS UNIT 3A
PB 46 PGS 67 THRU 69
M/I SCHOTTENSTEIN HOMES INC $96.90 6230
C/O IRVING SCHOTTENSTEIN
LOT 211
RIVERSIDE AT TWIN RIVERS UNIT 3A
PB 46 PGS 67 THRU 69
M/I SCHOTTENSTEIN HOMES INC $96.90 6231
C/O IRVING SCHOTTENSTEIN
LOT 212
RIVERSIDE AT TWIN RIVERS UNIT 3A
PB 46 PGS 67 THRU 69
M/I SCHOTTENSTEIN HOMES INC $96.90 6232
C/O IRVING SCHOTTENSTEIN
LOT 213
RIVERSIDE AT TWIN RIVERS UNIT 3A
PB 46 PGS 67 THRU 69
M/I SCHOTTENSTEIN HOMES INC $96.90 6233
C/O IRVING SCHOTTENSTEIN
LOT 214
RIVERSIDE AT TWIN RIVERS UNIT 3A
PB 46 PGS 67 THRU 69
M/I SCHOTTENSTEIN HOMES INC $96.90 6234
C/O IRVING SCHOTTENSTEIN
LOT 215
RIVERSIDE AT TWIN RIVERS UNIT 3A
PB 46 PGS 67 THRU 69
M/I SCHOTTENSTEIN HOMES INC $96.90 6235
C/O IRVING SCHOTTENSTEIN
LOT 216
RIVERSIDE AT TWIN RIVERS UNIT 3A
PB 46 PGS 67 THRU 69
M/I SCHOTTENSTEIN HOMES INC $96.90 6236
C/O IRVING SCHOTTENSTEIN
LOT 217
RIVERSIDE AT TWIN RIVERS UNIT 3A
PB 46 PGS 67 THRU 69
M/I SCHOTTENSTEIN HOMES INC $96.90 6237
C/O IRVING SCHOTTENSTEIN
LOT 218
RIVERSIDE AT TWIN RIVERS UNIT 3A
PB 46 PGS 67 THRU 69
M/I SCHOTTENSTEIN HOMES INC $96.90 6238
C/O IRVING SCHOTTENSTEIN
LOT 219
RIVERSIDE AT TWIN RIVERS UNIT 3A
PB 46 PGS 67 THRU 69
M/I SCHOTTENSTEIN HOMES INC $96.90 6239
C/O IRVING SCHOTTENSTEIN
LOT 220
RIVERSIDE AT TWIN RIVERS UNIT 3A
PB 46 PGS 67 THRU 69
M/I SCHOTTENSTEIN HOMES INC $96.90 6240
C/O IRVING SCHOTTENSTEIN
LOT 221
RIVERSIDE AT TWIN RIVERS UNIT 3A
PB 46 PGS 67 THRU 69
M/I SCHOTTENSTEIN HOMES INC $96.90 6241
C/O IRVING SCHOTTENSTEIN
LOT 222
RIVERSIDE AT TWIN RIVERS UNIT 3A
PB 46 PGS 67 THRU 69
M/I SCHOTTENSTEIN HOMES INC $96.90 6242
C/O IRVING SCHOTTENSTEIN
LOT 223
RIVERSIDE AT TWIN RIVERS UNIT 3A
PB 46 PGS 67 THRU 69
M/I SCHOTTENSTEIN HOMES INC $96.90 6243
C/O IRVING SCHOTTENSTEIN
LOT 224
RIVERSIDE AT TWIN RIVERS UNIT 3A
PB 46 PGS 67 THRU 69
M/I SCHOTTENSTEIN HOMES INC $96.90 6244
C/O IRVING SCHOTTENSTEIN
LOT 225
RIVERSIDE AT TWIN RIVERS UNIT 3A
PB 46 PGS 67 THRU 69
M/I SCHOTTENSTEIN HOMES INC $96.90 6245
C/O IRVING SCHOTTENSTEIN
LOT 226
RIVERSIDE AT TWIN RIVERS UNIT 3A
PB 46 PGS 67 THRU 69
M/I SCHOTTENSTEIN HOMES INC $96.90 6246
C/O IRVING SCHOTTENSTEIN
LOT 227
RIVERSIDE AT TWIN RIVERS UNIT 3A
PB 46 PGS 67 THRU 69
M/I SCHOTTENSTEIN HOMES INC $96.90 6247
C/O IRVING SCHOTTENSTEIN
LOT 228
RIVERSIDE AT TWIN RIVERS UNIT 3A
PB 46 PGS 67 THRU 69
M/I SCHOTTENSTEIN HOMES INC $96.90 6248
C/O IRVING SCHOTTENSTEIN
LOT 229
RIVERSIDE AT TWIN RIVERS UNIT 3A
PB 46 PGS 67 THRU 69
M/I SCHOTTENSTEIN HOMES INC $96.90 6249
C/O IRVING SCHOTTENSTEIN
LOT 230
RIVERSIDE AT TWIN RIVERS UNIT 3A
PB 46 PGS 67 THRU 69
M/I SCHOTTENSTEIN HOMES INC $96.90 6250
C/O IRVING SCHOTTENSTEIN
LOT 231
RIVERSIDE AT TWIN RIVERS UNIT 3A
PB 46 PGS 67 THRU 69
M/I SCHOTTENSTEIN HOMES INC $96.90 6251
C/O IRVING SCHOTTENSTEIN
LOT 232
RIVERSIDE AT TWIN RIVERS UNIT 3A
PB 46 PGS 67 THRU 69
M/I SCHOTTENSTEIN HOMES INC $96.90 6252
C/O IRVING SCHOTTENSTEIN
LOT 233
RIVERSIDE AT TWIN RIVERS UNIT 3A
PB 46 PGS 67 THRU 69
M/I SCHOTTENSTEIN HOMES INC $96.90 6253
C/O IRVING SCHOTTENSTEIN
LOT 234
RIVERSIDE AT TWIN RIVERS UNIT 3A
PB 46 PGS 67 THRU 69
M/I SCHOTTENSTEIN HOMES INC $96.90 6254
C/O IRVING SCHOTTENSTEIN
LOT 235
RIVERSIDE AT TWIN RIVERS UNIT 3A
PB 46 PGS 67 THRU 69
M/I SCHOTTENSTEIN HOMES INC $96.90 6255
C/O IRVING SCHOTTENSTEIN
LOT 236
RIVERSIDE AT TWIN RIVERS UNIT 3A
PB 46 PGS 67 THRU 69
M/I SCHOTTENSTEIN HOMES INC $96.90 6256
C/O IRVING SCHOTTENSTEIN
LOT 237
RIVERSIDE AT TWIN RIVERS UNIT 3A
PB 46 PGS 67 THRU 69
M/I SCHOTTENSTEIN HOMES INC $96.90 6257
C/O IRVING SCHOTTENSTEIN
LOT 238
RIVERSIDE AT TWIN RIVERS UNIT 3A
PB 46 PGS 67 THRU 69
M/I SCHOTTENSTEIN HOMES INC $96.90 6258
C/O IRVING SCHOTTENSTEIN
LOT 239
RIVERSIDE AT TWIN RIVERS UNIT 3A
PB 46 PGS 67 THRU 69
M/I SCHOTTENSTEIN HOMES INC $96.90 6259
C/O IRVING SCHOTTENSTEIN
LOT 240
RIVERSIDE AT TWIN RIVERS UNIT 3A
PB 46 PGS 67 THRU 69
M/I SCHOTTENSTEIN HOMES INC $96.90 6260
C/O IRVING SCHOTTENSTEIN
LOT 241
RIVERSIDE AT TWIN RIVERS UNIT 3A
PB 46 PGS 67 THRU 69
M/I SCHOTTENSTEIN HOMES INC $96.90 6261
C/O IRVING SCHOTTENSTEIN
LOT 242
RIVERSIDE AT TWIN RIVERS UNIT 3A
PB 46 PGS 67 THRU 69

NAME-LEGAL DESCRIPTION TAX-COST

M/I SCHOTTENSTEIN HOMES INC $96.90 6262
C/O IRVING SCHOTTENSTEIN
LOT 243
RIVERSIDE AT TWIN RIVERS UNIT 3A
PB 46 PGS 67 THRU 69
M/I SCHOTTENSTEIN HOMES INC $96.90 6263
C/O IRVING SCHOTTENSTEIN
LOT 244
RIVERSIDE AT TWIN RIVERS UNIT 3A
PB 46 PGS 67 THRU 69
M/I SCHOTTENSTEIN HOMES INC $96.90 6264
C/O IRVING SCHOTTENSTEIN
LOT 245
RIVERSIDE AT TWIN RIVERS UNIT 3A
PB 46 PGS 67 THRU 69
M/I SCHOTTENSTEIN HOMES INC $96.90 6265
C/O IRVING SCHOTTENSTEIN
LOT 246
RIVERSIDE AT TWIN RIVERS UNIT 3A
PB 46 PGS 67 THRU 69
M/I SCHOTTENSTEIN HOMES INC $96.90 6266
C/O IRVING SCHOTTENSTEIN
LOT 247
RIVERSIDE AT TWIN RIVERS UNIT 3A
PB 46 PGS 67 THRU 69
M/I SCHOTTENSTEIN HOMES INC $96.93 6267
C/O IRVING SCHOTTENSTEIN
LOT 248
RIVERSIDE AT TWIN RIVERS UNIT 3A
PB 46 PGS 67 THRU 69
M/I SCHOTTENSTEIN HOMES INC $96.90 6268
C/O IRVING SCHOTTENSTEIN
LOT 249
RIVERSIDE AT TWIN RIVERS UNIT 3A
PB 46 PGS 67 THRU 69
M/I SCHOTTENSTEIN HOMES INC $96.90 6269
C/O IRVING SCHOTTENSTEIN
LOT 250
RIVERSIDE AT TWIN RIVERS UNIT 3A
PB 46 PGS 67 THRU 69
M/I SCHOTTENSTEIN HOMES INC $96.90 6270
C/O IRVING SCHOTTENSTEIN
LOT 251
RIVERSIDE AT TWIN RIVERS UNIT 3A
PB 46 PGS 67 THRU 69
M/I SCHOTTENSTEIN HOMES INC $96.90 6271
C/O IRVING SCHOTTENSTEIN
LOT 252
RIVERSIDE AT TWIN RIVERS UNIT 3A
PB 46 PGS 67 THRU 69
M/I SCHOTTENSTEIN HOMES INC $96.90 6272
C/O IRVING SCHOTTENSTEIN
LOT 253
RIVERSIDE AT TWIN RIVERS UNIT 3A
PB 46 PGS 67 THRU 69
M/I SCHOTTENSTEIN HOMES INC $96.90 6273
C/O IRVING SCHOTTENSTEIN
LOT 254
RIVERSIDE AT TWIN RIVERS UNIT 3A
PB 46 PGS 67 THRU 69
M/I SCHOTTENSTEIN HOMES INC $96.90 6274
C/O IRVING SCHOTTENSTEIN
LOT 255
RIVERSIDE AT TWIN RIVERS UNIT 3A
PB 46 PGS 67 THRU 69
M/I SCHOTTENSTEIN HOMES INC $96.90 6275
C/O IRVING SCHOTTENSTEIN
LOT 256
RIVERSIDE AT TWIN RIVERS UNIT 3A
PB 46 PGS 67 THRU 69
M/I SCHOTTENSTEIN HOMES INC $96.90 6276
C/O IRVING SCHOTTENSTEIN
LOT 257
RIVERSIDE AT TWIN RIVERS UNIT 3A
PB 46 PGS 67 THRU 69
M/I SCHOTTENSTEIN HOMES INC $96.90 6277
C/O IRVING SCHOTTENSTEIN
LOT 259
RIVERSIDE AT TWIN RIVERS UNIT 3A
PB 46 PGS 67 THRU 69
M/I SCHOTTENSTEIN HOMES INC $96.90 6278
C/O IRVING SCHOTTENSTEIN
LOT 260
RIVERSIDE AT TWIN RIVERS UNIT 3A
PB 46 PGS 67 THRU 69
M/I SCHOTTENSTEIN HOMES INC $96.90 6279
C/O IRVING SCHOTTENSTEIN
LOT 261
RIVERSIDE AT TWIN RIVERS UNIT 3A
PB 46 PGS 67 THRU 69
M/I SCHOTTENSTEIN HOMES INC $96.90 6280
C/O IRVING SCHOTTENSTEIN
LOT 262
RIVERSIDE AT TWIN RIVERS UNIT 3A
PB 46 PGS 67 THRU 69
-----SEC 20 TWP 21 RNG 32-------
MEGAS MARTHA J $2,170.59 6281
1520 WISCONSIN AVE E
SEC 20 TWP 21S RGE 32E
W 583.67 FT OF N 606.4 FT
OF S 1766 FT OF E 1/2 OF
NE 1/4
PETERSON FREDERICK J $1,295.91 6282
201 PALM PL
SEC 20 TWP 21S RGE 32E
SE 1/4 OF SE 1/4 OF NW 1/4
THOMPSON BRUCE E $368.32 6283
P O BOX 1143
SEC 20 TWP 21S RGE 32E
W 165 FT OF SW 1/4 OF SW 1/4 OF
NW 1/4 N OF RD
********LAKE LENELLE WOODS ********
********PB 17 PGS 67 TO 69 ********
DUNN GRAHAM $568.90 6284
25 HILLSTONE CLOSE
LOT 1
DUNCAN IDA J $568.90 6285
2501 WILSHIRE DR E
LOT 18
-----SEC 21 TWP 21 RNG 32-------
COMMERCIAL REALTY GROUP INC $55.22 6286
140 NORTH ORLANDO AVE
SEC 21 TWP 21S RGE 32E
E 3/4 OF N 1/2 OF NE 1/4
OF SE 1/4 (LESS N 4.04 FT
OF E 264 FT)
COMMERCIAL REALTY GROUP INC $542.59 6287
140 NORTH ORLANDO AVE
SEC 21 TWP 21S RGE 32E
S 1/2 OF S 1/2 (LESS S 184.96
FT OF E 264 FT & N 990 FT OF W 660
FT) & N 1/2 OF S 1/2 (LESS E
3/16) & N 1/2 OF SW 1/4 OF NE 1/4
OF SE 1/4 N & W OF PAVED RD
OVIEDO DEVELOPMENT CORP $98.65 6288
1419 W BROADWAY
SEC 21 TWP 21S RGE 32E
SE 1/4 OF SW 1/4 OF SE 1/4
(LESS PT IN N CHULUOTA)
********LAKE CRESCENT SUBD ********
********PB 10 PG 85 ********
BONE BRIAN C & SUSAN M $455.53 6289
1431 BROOKSHIRE W
LOT 8
LACIMANA DANILO & ARACELI $199.44 6290
7861 COPPERFIELD CT
PT OF LOT 9 DESC AS BEG NE COR
RUN S 128.17 FT W 63 FT N 105 FT
N 69 DEG 10 MIN 2 SEC E 64.32 FT
TO BEG
COMMERCIAL REALTY GROUP INC $865.74 6291
140 NORTH ORLANDO AVE
LOT 9 (LESS BEG NE COR RUN
S 128.17 FT W 60 FT N 105 FT
N 69 DEG 10 MIN 2 SEC E 64.32 FT
TO BEG) & ALL LOTS 24 TO 26
MOUNTFORD JOHN E & JENNIFER $455.51 6292
1015 WAINRIGHT DR
LOT 12
ALISCI ALTAMARIA $455.53 6293
681 TUSCORA DR
LOT 15
FLEMING GAIL P $477.16 6294
4609 TIFFANY WOODS CIR
LOT 17
FLEMING GAIL P $456.93 6295
4609 TIFFANY WOODS CIR
LOT 18
LAKE CRESENT SUBD
PB 10 PG 85
********NORTH CHULUOTA ********
********PB 2 PGS 54 TO 58 ********
STEPHENS DENNIS L & JEANETTE S $22.95 6296
225 WASHINGTON AVE
LOT 3 BLK A
STEPHENS DENNIS L & JEANETTE S $613.63 6297
225 WASHINGTON AVE
LOTS 4 & 5 BLK D
SPELL RONALD D & RUTH R $506.36 6298
251 WASHINGTON ST
LOTS 6 & 7 BLK D
CIBOR MARK $41.98 6299
2125 FOLKSTONE RD
LOTS 13 + 14 BLK F
CIBOR MARK $99.28 6300
2125 FOLKSTONE RD
LOTS 15 16 + 17 BLK F
CIBOR MARK $34.48 6301
2125 FOLKSTONE RD
LOT 17 BLK G
RICE MARY E $465.90 6302
P O BOX 751
LOT 1 BLK 10
CUTLER JAMES D & LAURA L $403.41 6303
511 3RD ST E
LOT 10 BLK 19
WINTERS BROTHERS CARPENTRY $815.69 6304
P O BOX 177
LOT 2 BLK 20
SPRINGER JACK G & BEVERLY J $292.61 6305
P O BOX 415
LOT 8 BLK 23
REIN HARRY $18.32 6306
1677 WINGFIELD DR
LOTS 10 & 11 BLK 25
FRANZEN DAVID C & CHARMAINE Y $221.55 6307
13953 FOX MEADOW DR
LOT 7 BLK 28
BRITT WILLIAM B & CATHERINE L $205.79 6308
520 THIRD ST E
LOT 6 BLK 33
RIEPE EDWARD F & BETTY $455.56 6309
410 E 4TH ST
LOT 1 BLK 35
MC MANEY DIMITRI & MARIANN $735.51 6310
P O BOX 395
LOT 2 BLK 36
ERVIN MARY ANN & $204.13 6311
ERVIN THOMAS L JR
LOT 14 BLK 36
WALKER RICHARD P & $221.55 6312
WALKER WALTER B
LOT 8 BLK 37
PARKER SAMUEL L & RHONDA JO $642.38 6313
P O BOX 331
LOT 8 (LESS E 10 FT) BLK 39
WINTERS JAMES F & $749.30 6314
WINTERS STEPHEN W
LOT 10 BLK 43
KEITER MARIANNE E HEIRS $166.29 6315
C/O HAROLD R MC BRIDE
LOT 1 BLK 44
CURRIER LINDA J $205.33 6316
C/O 1419 BROADWAY W
LOT 9 BLK 47
CORDOBA GLADYS I & $557.14 6317
VANCE JAMES A FCAR
LOT 21 + E 1/2 OF LOT 23
BLK 52
MORSKI LUDOMIL W $129.30 6318
C/O DANUTA BOCK,PERSONAL REP
LOT 3 BLK 56
NORTH CHULUOTA
PB 2 PG 56
MORSKI LUDOMIL W $70.61 6319
C/O DANUTA BOCK, PERSONAL REP
LOT 5 (LESS W 15 FT FOR RD)
BLK 56
MERIWETHER A R $265.49 6320
3121 METAIRIE CT
LOTS 13 + 14 BLK 58
COMMERCIAL REALTY GROUP INC $998.84 6321
140 NORTH ORLANDO AVE
PT OF LOTS 6 7 & 8 & VACO ST
ON S & OLD ST RD 13 DESC AS BEG
15 FT E & 20 FT N OF SW COR LOT 6
RUN E TO CL OLD ST RD 13 S 75 FT
W TO A PT S OF BEG N TO BEG BLK 68
VISUAL ARTS PRODUCTIONS INC $674.36 6322
P O BOX 1619
LOTS 12 TO 15 BLK 69
MARCUM FARRIS E $523.92 6323
1000 S ST RD 419
LOTS 15 & 16 (LESS E 15 FT
OF LOT 16 FOR RD) BLK 72
COMMERCIAL REALTY GROUP INC $173.55 6324
140 NORTH ORLANDO AVE
PT OF LOTS 1 & 2 & VACO ST ON
N & OLD ST RD 13 DESC AS BEG
15 FT E & 15 FT N OF NW COR LOT 2
RUN E TO CL OLD ST RD 13 S 75 FT
W TO A PT S OF BEG N TO BEG BLK 73
MANGUM JOHN L & $80.15 6325
CAUTHEN E OLDHAM PA
LOTS 9 10 11 + 12 BLK 83
ROZEL RALPH J & ELINORA C $109.44 6326
6216 RAINTREE CR
BEG NW COR LOT 5 BLK 84 RUN S
TO A PT 100 FT N OF SW COR LOT 5
S TO E LI BLK 85 N TO A PT W OF BEG
E TO BEG
MORSKI LUDOMIL W $161.52 6327
C/O DANUTA BOCK,PERSONAL REP
LOTS 1 2 3 4 + 5 (LESS S
103 FT) BLK 84
MORSKI LUDOMIL W $191.35 6328
C/O DANUTA BOCK,PERSONAL REP
LOTS 1 TO 5 (LESS S 100 FT E W
15 FT FOR RD) BLK 85
********NORTH CHULUOTA REPLAT ********
********PB 12 PGS 44 + 45 ********
CIGLER VIVIAN $313.71 6329
P O BOX 383
LOT 14 BLK 1
REPLAT OF PART OF TOWNSITE
NORTH CHULUOTA
PB 12 PG 44
BOWEN KENNETH R & SHARON E $321.23 6330
306 JACOBS TRL
LOT 21 BLK 2
REPLAT OF PART OF TOWNSITE
NORTH CHULUOTA
PB 12 PG 44
HEROD ALAN B & DEBORAH A $409.04 6331
10 E 2ND ST
LOT 7 BLK 7
REPLAT OF PART OF TOWNSITE
NORTH CHULUOTA
PB 12 PG 45
MOORE DAVID S & COLEEN $126.57 6332
P O BOX 609
LOT 2 BLK 8
REPLAT OF PART OF TOWNSITE
NORTH CHULUOTA
PB 12 PG 44
SAMSON BLAISE M $221.66 6333
40 FIRST ST E
LOT 6 BLK 8
REPLAT OF PART OF TOWNSITE
NORTH CHULUOTA
PB 12 PG 44
CECONI JOHN F $2,730.47 6334
9731 WINTER TRL
LOT 15 & 1/2 OF VACO ST ON
N BLK 12
REPLAT OF PART OF TOWNSITE
NORTH CHULUOTA
PB 12 PG 45
JONES LEWIS C $2,071.76 6335
8616 CAPTIVA CT
LOT 17 & 1/2 OF VACO ST ON
N (LESS W 62 FT) BLK 12
REPLAT OF PART OF TOWNSITE
NORTH CHULUOTA
PB 12 PG 45
JONES LEWIS C $1,179.73 6336
8616 CAPTIVA CT
W 62 FT OF LOT 17 & 1/2 OF
VACO ST ON N (LESS S 100
FT) BLK 12
REPLAT OF PART OF TOWNSITE
NORTH CHULUOTA
PB 12 PG 45
RUCLAND THOMAS W & LAUREN A $540.64 6337
903 ROYAL PALM CT
LOT 3 BLK 15
REPLAT OF PART OF TOWNSITE
NORTH CHULUOTA
PB 12 PG 45
-----SEC 22 TWP 21 RNG 32-------
HOLMES EDWIN $411.39 6338
P O BOX 5026
SEC 22 TWP 21S RGE 32E
NE 1/4 OF NW 1/4 OF SE 1/4
N OF RD (LESS E 150 FT) 2.310 AC
********CHULA VISTA UNRECORDED ********
********PLAT ********
MOON DON L & BARBARA J $2,103.59 6339
843 SNOW QUEEN DR
SEC 22 TWP 21S RGE 32E
TRACT 34 & N 1/2 OF
TRACT 35
UNRECD PLAT CHULA VISTA
STOPPENBACH DANIEL J & BONNIE $272.73 6340
7665 SNOWHILL RD
SEC 22 TWP 21S RGE 32E
LOT 2 BLK 1
UNRECD PLAT CHULA VISTA
MC GEE NANCY E & $1,927.16 6341
MOSES WILBURN R
SEC 22 TWP 21S RGE 32E
W 1/2 OF LOTS 8 & 9 BLK 1
UNRECD PLAT CHULA VISTA
WINTERS STEPHEN W $412.40 6342
P O BOX 177
SEC 22 TWP 21S RGE 32E
LOT 24 BLK 2
UNRECD PLAT CHULA VISTA
ENGEL ROBERT J & LINDA L $1,320.59 6343
303 GOLF VIEW AVE
SEC 22 TWP 21S RGE 32E
LOT 1 BLK 6
UNRECD PLAT CHULA VISTA
CHPD-002C CUTOUT FOR RD
RUMPEL BARBARA M $4,917.70 6344
133 S OVERLOOK DR
SEC 22 TWP 21S RGE 32E
PT OF DESIGNATED GOLFCOURSE DESC
AS BEG NW COR LOT 1 BLK 4 RUN S
190 FT W 125.61 FT N 454.44 FT
N 77 DEG 38 MIN 10 SEC E 137.24
FT S 44 DEG 50 MIN 05 SEC E
161.99 FT E 601.98 FT S 28 DEG
32 MIN 35 SEC W 260.54 FT W
600 FT TO BEG (LESS RD) 15 AC)
UNRECD PLAT CHULA VISTA
-----SEC 23 TWP 21 RNG 32-------
CAUDLE CHARLES B & LYNDA B $757.31 6345
P O BOX 397
SEC 23 TWP 21S RGE 32E
BEG SE COR LOT 2 MILLS CREEK
MANOR RUN N 74 DEG 48 MIN E 848.73
FT N 17 DEG 40 MIN 55 SEC W
330.35 FT S 74 DEG 47 MIN 33 SEC W
430 FT S 43 DEG 19 MIN 32 SEC W
482.21 FT S 80.48 FT TO BEG
-----SEC 26 TWP 21 RNG 32-------
GORE ELIJAH M & THELMA M $391.04 6346
P O BOX 436
SEC 26 TWP 21S RGE 32E
SW 1/4 OF SE 1/4 OF NW 1/4
-----SEC 27 TWP 21 RNG 32-------
HAMIL ROBERT D $130.62 6347
1680 CURRYVILLE RD
SEC 27 TWP 21S RGE 32E
S 5 AC OF W 1/2 OF SE 1/4
OF SE 1/4 E OF RD
-----SEC 28 TWP 21 RNG 32-------
OVIEDO DEVELOPMENT CORP $1,413.82 6348
1419 W BROADWAY
SEC 28 TWP 21S RGE 32E
NE 1/4 OF NW 1/4 OF NE 1/4
JACOBS EDNA S $257.15 6349
665 LAKE MILLS ROAD
SEC 28 TWP 21S RGE 32E
W 225 FT OF SE 1/4 OF SE 1/4 S
OF LAKE MILLS ROC
JACOBS EDNA $518.67 6350
665 LAKE MILLS RD
SEC 28 TWP 21S RGE 32E
W 1/2 OF SE 1/4 OF SE 1/4 S OF LAKE
MILLS RD (LESS W 403 FT)
JACOBS EDNA S $149.12 6351
665 LAKE MILLS RC
SEC 28 TWP 21S RGE 32E
E 175 FT OF W 400 FT OF SE 1/4 OF
SE 1/4 S OF LAKE MILLS RD
********LAKE MILLS SHORES ********
********PB 11 PGS 14 + 15 ********
MAHADEO ISHWAR P & SANDRA $537.74 6352
4328 BRUNER AVE
LOT 11 BLK C
LAND SCOTT $540.37 6353
840 ST RD 427
LOT 2 BLK D
HARVEY JANICE S $569.96 6354
125 DANCES BAY RD
LOT 7 BLK D
SMITH DONALD E $1,244.83 6355
795 FANTASY LN
LOT 4 BLK E
CATHEY JAMES E SR $550.29 6356
1820 CURRYVILLE RD
LOT 2 BLK F
MAHADEO RAJKUMAR H $550.29 6357
2907 JEANETTE COVE
LOT 3 BLK F
CASSIDY CHARLES $619.15 6358
485 ALAFAYA WOODS BLVD APT C
LOT 7 BLK F
CATHEY JAMES E SR & LOLA P $547.85 6359
1820 CURRYVILLE RD
LOT 14 BLK F
BRUNER MICHAEL M $615.27 6360
2014 OLD TAVARES RD
LOT 11 BLK G
GMC CONSTR & ASSOC INC $557.76 6361
105 EIGHTH ST
LOT 14 BLK H
GRIFFITH WALTER D & MELINDA L $1,609.33 6362
1001 PIONEER WAY
LOT 8 & S 10.55 FT OF LOT 9
BLK I
MC CALL JOHN R & JOANNE R $570.32 6363
933 WEDGEWOOD DR
LOT 7 BLK J
MALLOCH DOUGLAS D & MARTHA J $755.40 6364
P O BOX 840
LOT 11 BLK M
HAMMONS EARL R & JERRI L $1,371.77 6365
900 EMERALD DR
LOT 13 BLK M
DE MARCO ANTHONY & EVELYN M $140.12 6366
200 7TH ST E
LOT 14 BLK M
GALYEAN MICHAEL L & NANCY M $544.22 6367
746 MC INTYRE AVE
LOT 3 BLK P
MC CLAIN CHRIS $544.22 6368
137 OLIVE TREE CIR
LOT 7 BLK P
RUCHIAN JOHN JR $565.85 6369
2263 KING EDWARDS CT
LOT 14 BLK P
********CHULUOTA ********
********PB 2 PG 31 ********
MORSKI LUDOMIL W $685.11 6370
C/O DANUTA BOCK,PERSONAL REP
LOT 1 BLK B
ADAMS CHARITY $605.56 6371
300 LIVE OAK AVE
LOT 6 BLK B
WALKER RICHARD P & DIANE M $398.74 6372
P O BOX 251
LOT 1 & 1/2 OF VACO ST ON N
BLK V
WALKER RICHARD P & DIANE M $479.83 6373
P O BOX 215
LOTS 2 & 3 BLK V
********MILLS LANDING ********
********PB 45 PG 80 ********
********PRI ALL 504 OF02,OF03,OF04 & ********
BARRETT JOHN E & MALA M $91.14 6374
5100 DOUBLE R LN
LOT 2
BARRETT JOHN E & MALA M $94.97 6375
5100 DOUBLE R LN
LOT 3
BARRETT JOHN E & MALA M $46.12 6376
5100 DOUBLE R LN
LOT 4
-----SEC 31 TWP 21 RNG 32-------
SMITH JOSEPH S & JULIA L $641.54 6377
2331 RED EMBER RD
SEC 31 TWP 21S RGE 32E
BEG 90.15 FT E & 1246.42 FT S OF
NW COR OF NW 1/4 RUN E 353.5 FT N
621.76 FT W 353.51 FT S 624.08 FT
TO BEG (5.05 AC)
-----SEC 32 TWP 21 RNG 32-------
POORE DONALD E & REILLY $821.60 6378
STEPHEN P & STRADER DANIEL L
SEC 32 TWP 21S RGE 32E
N 215.74 FT OF S 431.12 FT OF N
1112.13 FT OF E 1046.8 FT OF NE 1/4
OF NE 1/4 (LESS RD)
REILLY STEPHEN P $1,605.82 6379
SEC 33 TWP 21S RGE 32E
E 1046.80 FT OF S 215.38 FT OF N
1112.13 FT OF NE 1/4 OF NE 1/4
(LESS RD)
BELINE LOIS J & ANDREW J $512.20 6380
613 HEWETT DR
SEC 33 TWP 21S RGE 32E
NLY 995 FT OF W 220 FT OF E 440 FT
OF N 3/5 OF N 5/8 OF W 1/2
-----SEC 33 TWP 21 RNG 32-------
CRIST DONALD R & SUSAN J $141.21 6381
880 FORT CHRISTMAS RD
SEC 33 TWP 21S RGE 32E
S 1/2 OF SE 1/4 OF NE 1/4 OF NE 1/4
(LESS E 30 FT & BEG 30 FT W OF NE
COR RUN W 634.98 FT S 332.29 FT E
315.40 FT N 9 DEG 9 MIN 44 SEC W
200.90 FT N 85 DEG 50 MIN 16 SEC E
FT N 4 DEG 9 MIN 44 SEC W 110.50
FT E 316.90 FT N 20 FT TO BEG)
GATZEY ANTHONY A & LINDA A $720.11 6382
P O BOX 583
SEC 33 TWP 21S RGE 32E
N 100 FT OF S 255 FT OF W 460
FT OF NW 1/4 OF NE 1/4
STUMPF FREDERICK & FRANCES M $231.44 6383
P O BOX 601
SEC 33 TWP 21S RGE 32E
N 100 FT OF S 555 FT OF W
660 FT OF NW 1/4 OF NE 1/4
DOEGE ARTHUR D & CAROLE A $1,404.88 6384
647 LAKE JESSUP S
SEC 33 TWP 21S RGE 32E
BEG 753.60 FT S OF SE COR OF NE 1/4
OF NW 1/4 RUN S 376.09 FT W 579.30
FT N 376.09 FT E 578.92 FT TO BEG
(5 AC)
MEADE VIVIAN M $227.86 6385
P O BOX 136
SEC 33 TWP 21S RGE 32E
BEG 4318.78 FT S & 638.61 FT E OF
NW COR RUN E 153 FT N 94.71 FT E
726.76 FT S 28 DEG 8 MIN 25 SEC W
363.27 FT W 690.91 FT N 205.27 FT
TO BEG
(5 AC)
THOM LAURA M $261.70 6386
190 SCOTSDALE SQ
SEC 33 TWP 21S RGE 32E
BEG 4524.05 FT S & 638.61 FT E OF
NW COR RUN S 368.90 FT E 515 FT N
52.61 FT N 28 DEG 8 MIN 25 SEC E
361.91 FT W 690.91 FT TO BEG
(5 AC)
-----SEC 34 TWP 21 RNG 32-------
LILJENQUIST KELLY J & JILL D $1,720.99 6387
1425 FT CHRISTMAS RD
SEC 34 TWP 21S RGE 32E
BEG 304.03 FT E OF S 1/4 COR
RUN N 22 DEG 59 MIN 11 SEC E
734.11 FT TO RD SELY ON RD 306.81
FT S 22 DEG 59 MIN 18 SEC W
743.93 FT W 324.56 FT TO BEG
********PICKETT DOWNS ********
********PB 29 PGS 19 TO 21 ********
FONSECA ULFREDO M & BLANCA S $2,757.76 6388
2540 MOUNT ROYAL PL
LOT 1
DUBUC SANDRA J & $657.16 6389
NOYES CRAIG M
LOT 18
MEAGHER RICHARD O $1,192.54 6390
P O BOX 520309
LOT 34
PITTS W DOUGLAS & KIMBERLY $569.72 6391
2131 RIVER REACH DR
LOT 39
ROUCH BRUCE A & MARYANNE $913.22 6392
10825 RUCK RD
LOT 51
RUSH HURLEY D L $770.11 6393
RICCH SUSAN A
LOT 65
CHRISTOPHER DONNA & $908.38 6394
PEREZ DONNA M
LOT 71
HIBBARD RAYMOND T TRUSTEE $1,068.49 6395
P O BOX 547826
LOT 79
********PICKETT DOWNS UNIT 2 ********
********PB 32 PGS 9 TO 13 ********
HARTFORD HOMES INC $729.39 6397
7829 GREENBRIAR PKWY
LOT 115
-----SEC 35 TWP 21 RNG 32-------
POSLIFF SUSAN A $1,511.98 6398
2370 CURRYVILLE RD
SEC 35 TWP 21S RGE 32E
E 330 FT OF NE 1/4 OF NE 1/4
(LESS RD)
CATHEY JAMES E & LOLA P $1,414.03 6399
1820 CURRYVILLE RD
SEC 35 TWP 21S RGE 32E
W 242 FT OF E 937 FT OF NW
1/4 OF NW 1/4 N OF RD
SUTTON CHARLES T & LINDA S $748.23 6400
2201 CHARLOTTE CR
SEC 35 TWP 21S RGE 32E
E 305 FT OF NW 1/4 OF NW 1/4 N OF
RD
BANKSTON HOYT E & JEAN L $2,935.74 6401
1871 CURRYVILLE RC
SEC 35 TWP 21S RGE 32E
BEG 354.8 FT N 65 DEG 27 MIN W OF
NE COR LOT 179 PICKETT DOWNS UNIT 3
RUN N 65 DEG 26 MIN 49 SEC W 493.61
FT N 24 DEG 33 MIN 11 SEC E 620 FT
S 65 DEG 26 MIN 49 SEC E 493.61 FT
S 24 DEG 33 MIN 11 SEC W 620 FT TO
BEG
********PICKETT DOWNS UNIT 4 ********
********PB 33 PGS 83 TO 87 ********
RUBY DEV INC $427.02 6402
9300 THURLOE PL
LOT 188
RUBY DEV INC $456.96 6403
9300 THURLOE PL
LOT 189
RUBY DEV INC $456.96 6404
9300 THURLOE PL
LOT 190
RUBY DEV INC $492.99 6405
9300 THURLOE PL
LOT 192
FERNANDEZ ALFREDO & ANNA $510.03 6406
1 EVERGREEN CT
LOT 193
GUARDADO ALFREDO $473.55 6407
522 GASTON FOSTER RD
LOT 194
PORTALATIN DAVID & ABIGAIL $167.29 6408
P O BOX 9218
LOT 197
RUBY DEV INC $357.36 6409
9300 THURLOE PL
LOT 218
RUBY DEV INC $357.36 6410
9300 THURLOE PL
LOT 219
RUBY DEV INC $357.36 6411
9300 THURLOE PL
LOT 220
RUBY DEV INC $785.94 6412
9300 THURLOE PL
LOT 222
RUBY DEV INC $470.12 6413
9300 THURLOE PL
LOT 223
RUBY DEV INC $337.32 6414
9300 THURLOE PL
LOT 225
FRANCIS ONEIL $546.44 6415
7122 HIAWASSEE OAK DR
LOT 226
RUBY DEV INC $337.32 6416
9300 THURLOE PL
LOT 228
RUBY DEV INC $466.87 6417
9300 THURLOE PL
LOT 229
RUBY DEV INC $357.36 6418
9300 THURLOE PL
LOT 233
RUBY DEV INC $397.25 6419
9300 THURLOE PL
LOT 234
RUBY DEV INC $400.98 6420
9300 THURLOE PL
LOT 240
PORTALATIN DAVID & ABIGAIL $423.71 6421
P O BOX 9218
LOT 261
GUARDADO ALFREDO $456.72 6422
522 GASTON FOSTER RD
LOT 276
********PICKETT DOWNS UNIT 3 ********
********PB 32 PGS 14 TO 16 ********
HARTFORD HOMES INC $959.58 6423
7829 GREENBRIAR PKWY
LOT 171
HARTFORD HOMES INC $954.91 6424
7829 GREENBRIAR PKWY
LOT 175
-----SEC 36 TWP 21 RNG 32-------
DBO DEV INC $1,031.95 6425
5775 BLUE LAGOON DR
SEC 36 TWP 21S RGE 32E
N 2/3 OF S 3/4 OF W 1/4 (LESS N 685
FT & BEG SE COR RUN N 775 FT S 56
DEG 55 MIN 40 SEC W 655.22 FT NWLY
ON CURVE 300.45 FT N 62 DEG 21 MIN
7 SEC E 392.40 FT N 33 DEG 30 MIN E
535 FT N 633.49 FT W TO W LI SEC
S TO A PT W OF BEG E TO BEG & E 55
FT OF SW 1/4 OF NW 1/4)
POLICASTRO STEVEN C & DEBORAH $714.83 6426
9430 HOLBROOK DR
SEC 36 TWP 21S RGE 32E
BEG 1900.06 FT N & 310.53 FT W
OF SW COR RUN N 47 DEG 40 MIN
E 663 FT S 42 DEG 20 MIN E
348.72 FT S 47 DEG 40 MIN W 660
FT N 42 DEG 20 MIN W 343.72
FT TO BEG
FOSTER RICHARD C $713.40 6427
367 BRUSHWOOD LN
SEC 36 TWP 21S RGE 32E
BEG 204.51 FT E OF SW COR OF
NE 1/4 OF SW 1/4 RUN E 332.63
FT S 654.85 FT W 332.63 FT N
654.74 FT TO BEG (5 AC)
PEEPLES THOMAS O & HODAN GARY $714.10 6428
W & HEIDT EDWARD A
SEC 36 TWP 21S RGE 32E
BEG 1197.40 FT N & 151.30 FT E
OF SW COR RUN N 84 DEG 7 MIN 52
SEC E 660 FT SLY ON CURVE 67.60
FT S 296.20 FT W 660 FT N 296.20
FT TO BEG (5 AC)
-----SEC 36 TWP 19 RGE 32-----
WILKERSON JASPER JR 1992 TAX YR 435.55 6429
AUTEC ANDROS RANGE
SEC 36 TWP 19S RGE 32E
BEG 637.72 FT S OF NW COR OF S 1/2
OF NE 1/4 RUN E 317.03 FT S
686.90 FT W 317.03 FT N 687.11 FT
TO BEG
-----SEC 26 TWP 20 RGE 29-----
SOBOTKA FRANK J JR & JUNE J 1991 TAX YR 1,387.03 6430
PO BOX 509
LEG SEC 26 TWP 20S RGE 29E
S 1/ OF N 1/2 OF NW 1/4
OF SW 1/4
SOBOTKA FRANK J JR & JUNE J 1992 TAX YR 1,365.00 6431
PO BOX 509
LEG SEC 26 TWP 20S RGE 29E
S 1/4 OF N 1/2 OF NW 1/4
OF SW 1/4
-----SEC 10 TWP 20 RGE 30-----
SOBOTKA FRANK J JR + 1991 TAX YR 84.03 6432
LAVAL RODNEY S & CAROLYN R
LEG SEC 10 TWP 20S RGE 30E BEG NW COR
GOVT LOT 3 RUN S 65 DEG E 367.51 FT S
25 DEG W 33 FT TO POB S 25 DEG W 150
FT S 65 DEG E
100 FT N 25 DEG E 150 FT N
65 DEG W 100 FT TO POB
SOBOTKA FRANK J JR & 1992 TAX YR 82.80 6433
LAVAL RODNEY S & CAROLYN R
LEG SEC 10 TWP 20S RGE 30E BEG NW COR
GOVT LOT 3 RUN S 65 DEG E 367.51 FT S
25 DEG W 33 FT TO POB S 25 DEG W 150
FT S 65 DEG E
100 FT N 25 DEG E 150 FT N
65 DEG W 100 FT TO POB
SOBOTKA FRANK J JR & 1991 TAX YR 1,141.59 6434
LAVAL RODNEY S & CAROLYN R
LEG SEC 10 TWP 20S RGE 30E
BEG 202.93 FT S OF NW COR
GOVT LOT 3 RUN S 65 DEG E
80 FT N 25 DEG E 150 FT S
65 DEG E 200 FT S 25 DEG W
150 FT S 65 DEG E 100 FT N
25 DEG E 150 FT S 65 DEG E
369.92 FT S 0 DEG 35 MIN
44 SEC E 556.49 FT N 65
DEG W 821.63 FT N 391.77
FT TO POB
SOBOTKA FRANK J JR 1992 TAX YR 1,123.37 6435
LAVAL RODNEY S & CAROLYN R
LEG SEC 10 TWP 20S RGE 30E
BEG 202.93 FT S OF NW COR
GOVT LOT 3 RUN S 65 DEG E
80 FT N 25 DEG E 150 FT S
65 DEG E 200 FT S 25 DEG W
150 FT S 65 DEG E 100 FT N
25 DEG E 150 FT S 65 DEG E
369.92 FT S 0 DEG 35 MIN
44 SEC E 556.49 FT N 65
DEG W 821.63 FT N 391.77
FT TO POB
*******MOLNARS ADD TO LONGWOOD ********
*******PB 1 PG 23 ********
SOBOTKA FRANK J & JUNE J 1991 TAX YR 431.11 6436
PO BOX 509
LEG PT LOT 28 NWLY OF WLY LI OF
TRANSMISSION LI R/W
SOBOTKA FRANK J & JUNE J 1992 TAX YR 503.98 6437
PO BOX 509
LEG PT LOT 28 NWLY OF WLY LI OF
TRANSMISSION LI R/W
SOBOTKA FRANK J & JUNE 1991 TAX YR 1,308.41 6438
PO BOX 509
LEG LOT 30
SOBOTKA FRANK J & JUNE 1992 TAX YR 1,284.99 6439
PO BOX 509
LEG LOT 30
*******THE LANDINGS ********
*******PB 23 PGS 2 TO 6 ********
SKAGGS RICHARD & PAMELA 1992 TAX YR 1,874.12 6440
610 W LAKE CIR
LEG LOT 76
*******ALDARENE PARK ********
*******PB 4 PG 90 ********
SCHATT EDNA C 189.10 6441
5931 FOREST AVE
LEG LOTS 2 + 3 BLK 3
-----SEC 06 TWP 21 RGE 30-----
CARL RICHARD D ET AL 8,743.33 6442
208 CROWN OAK WAY
LEG SEC 06 TWP 21S RGE 30E
S 530.757 FT OF N 672.031
FT OF E 129.654 FT OF NW
1/4 OF NW 1/4
-----SEC 26 TWP 20 RGE 29-----
SOBOTKA FRANK J JR & JUNE J 1,227.19 6443
PO BOX 509
LEG SEC 26 TWP 20S RGE 29E
S 1/4 OF N 1/2 OF NW 1/4
OF SW 1/4
-----SEC 10 TWP 20 RGE 30-----
SOBOTKA FRANK J JR & 82.83 6444
LAVAL RODNEY S & CAROLYN R
LEG SEC 10 TWP 20S RGE 30E
BEG NW COR GOVT LOT 3 RUN
S 65 DEG E 367.51 FT S 25
DEG W 33 FT TO POB S 25
DEG W 150 FT S 65 DEG E
100 FT N 25 DEG E 150 FT N
65 DEG W 100 FT TO POB
SOBOTKA FRANK J JR & 1,124.08 6445
LAVAL RODNEY S & CAROLYN R
LEG SEC 10 TWP 20S RGE 30E
BEG 202.93 FT S OF NW COR
GOVT LOT 3 RUN S 65 DEG E
80 FT N 25 DEG E 150 FT S
65 DEG E 200 FT S 25 DEG W
150 FT S 65 DEG E 100 FT N
25 DEG E 150 FT S 65 DEG E
369.92 FT S 0 DEG 35 MIN
44 SEC E 556.49 FT N 65
DEG W 821.63 FT N 391.77
FT TO POB
*******MOLNARS ADD TO LONGWOOD ********
*******PB 1 PG 23 ********
SOBOTKA FRANK J & JUNE J 500.30 6446
PO BOX 509
LEG PT LOT 28 NWLY OF WLY LI OF
TRANSMISSION LI R/W
SOBOTKA FRANK J & JUNE 1,228.96 6447
PO BOX 509
LEG LOT 30

PERSONS WITH DISABILITIES NEEDING ASSISTANCE TO PARTICIPATE IN ANY OF THESE PROCEEDINGS SHOULD CONTACT THE EMPLOYEE RELATIONS DEPARTMENT ADA COORDINATOR 48 HOURS IN ADVANCE OF THE MEETING AT 321-1130, EXTENSION 7941

RAY VALDES
TAX COLLECTOR
SEMINOLE COUNTY, FLORIDA

Publish: April 14, 21, 28, and May 5, 1994 DEQ-69

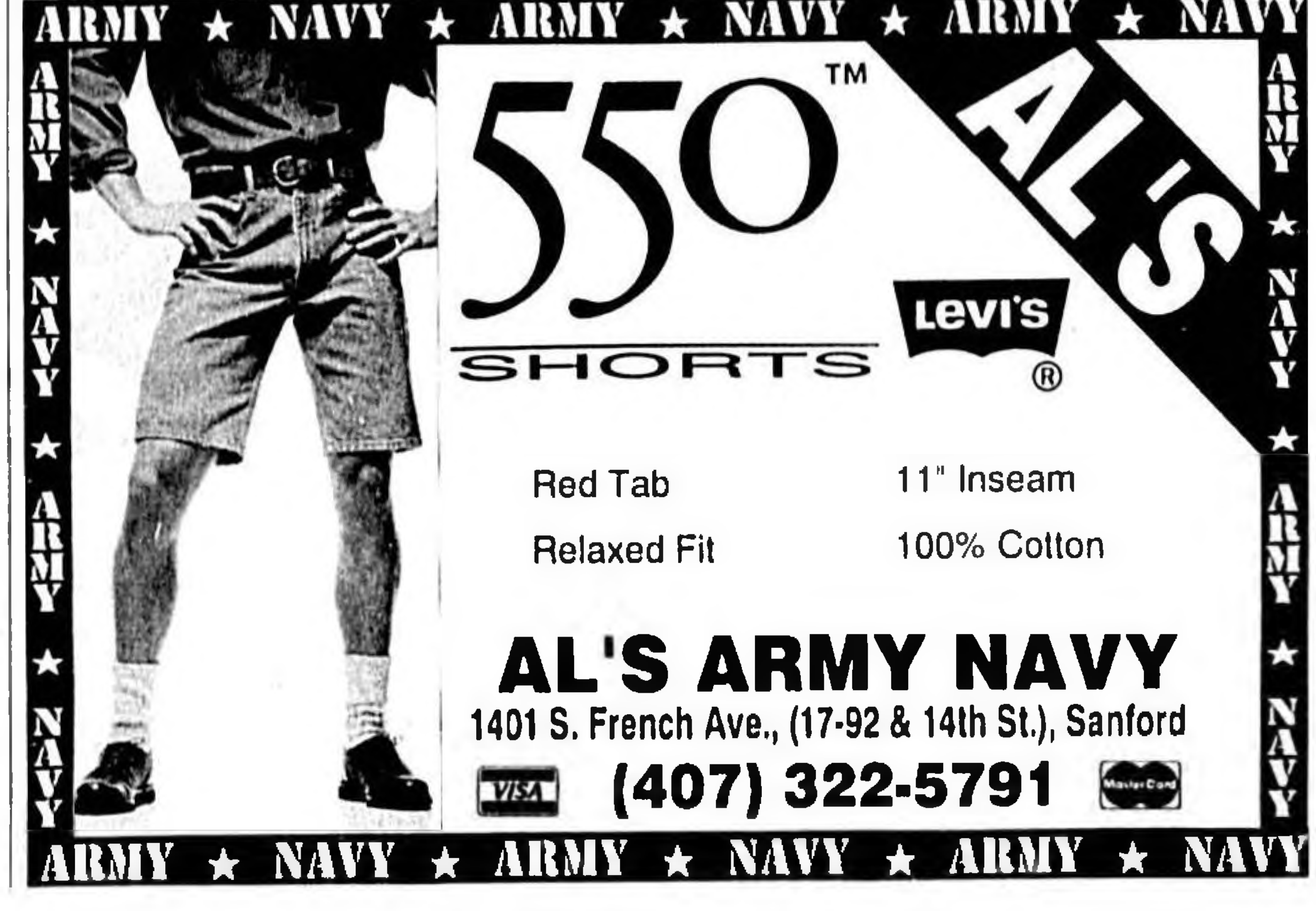

The new kids on the block.



4-dr SWIFT

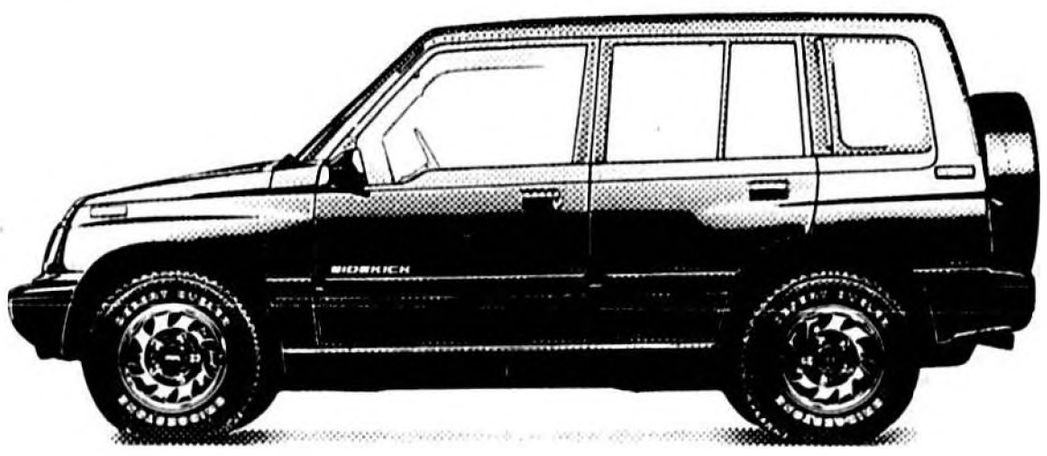

4-dr SIDEKICK

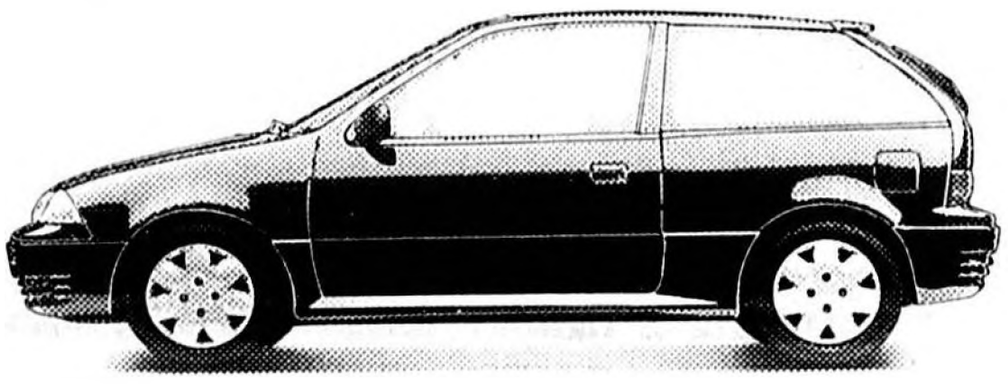

SWIFT GT



2-dr SIDEKICK

3-dr SWIFT

It's not easy being the new kids on the block. But it helps to make friends when you're a four-door 4x4 mpg leader.* Or one of the best mileage four-door sedans sold.** We're both these things. And more. Like some of the friendliest sales and service people you'll ever meet. So come say hello. Our new kids on the block will have you singing Suzuki in no time.

WE SELL FUN!

Magic

SUZUKI

4165 N. HWY 17-92, SANFORD
323-MAGIC (6244)

*23 EPA-estimated city MPG/26 estimated highway MPG with manual transmission.
**37 EPA-estimated city MPG/44 estimated highway MPG with manual transmission.

SUZUKI

Magic Suzuki

Sports

IN BRIEF

LOCALLY

Six Pack pulls away

SANFORD — The Six Pack increased its lead in the Sanford Recreation Co-Ed Power Volleyball League, thanks largely to a pair of forfeits by Tim's Team Wednesday night at the Sanford Middle School Gymnatorium.

Tim's Team forfeited matches to the Six Pack and Wanna-Bee's before finally being able to score a 15-12, 15-13 win over the Young Guns.

The Six Pack, which also defeated the Hawks 15-11, 15-8, improved to 13-1 and now lead Tim's Team (10-4) by 3½ games.

By beating the Wanna-Bee's (15-10, 15-8) and outlasting the Hawks (15-6, 10-15, 16-13), the Young Guns evened their record at 7-7. The Wanna-Bee's and Hawks are tied at 3-12.

Toucan Willie's advances

OVIEDO — Toucan Willie's won twice to advance in the Oviedo Men's Class C Softball tournament at the Oviedo Sports Complex.

By beating the Lynch Mob 15-10 and blanking the Strike Force 12-0, Toucan Willie's earns the right to face Players next Wednesday at 7 p.m. for the league tournament title.

Bill Lang had a home run, triple, and four RBI to lead Toucan Willie's by the Lynch Mob. Kenny Tuttle had a home run, single, three runs, and two RBI. Doug Pegel ripped a three-run homer.

Kelly Klukis tossed a seven-hit shutout against the Strike Force. Lang again led the attack by going 3-for-3 with a home run, three runs scored, and three RBI.

AROUND THE STATE

Kosar signs with Dolphins

DAVIE — Bernie Kosar will be back in a Miami uniform this fall.

A decade after leading the Miami Hurricanes to their first national championship, Kosar signed a two-year contract Wednesday with the Miami Dolphins.

Swindell lands Marlins

MIAMI — Greg Swindell allowed five hits in eight shutout innings and remained unbeaten in four decisions against Florida, leading the Houston Astros by the Marlins 4-2 Wednesday.

Swindell (2-0), who has allowed five runs in 36 2-3 innings against the Marlins, struck out seven and walked none.

Bulls shut down Heat

MIAMI — Scottie Pippen scored 27 points Wednesday night to help Chicago beat Miami 96-90, the Bulls' ninth consecutive victory.

The Heat lost their third in a row and their 10th in 12 games. Miami's magic number remained three for clinching its second playoff berth in franchise history.

Lightning lose; so do Panthers

ST. PETERSBURG — Steve Thomas scored twice and Ron Hextall made 30 saves for his fifth shutout of the season as the New York Islanders clinched the final NHL playoff spot with a 2-0 victory over the Tampa Bay Lightning on Wednesday night.

The victory gave the New York (36-35-12) 84 points, eliminating the expansion Florida Panthers from playoff contention on the next-to-last-day of the regular season.

WHAT'S HAPPENING

JUCO Baseball

☐ Seminole CC at Lake City CC, 3 p.m.

Baseball

☐ University at Lake Howell, 7 p.m.

Boys' Golf

☐ Seminole vs. Lake Mary at Heathrow, 3:30 p.m.
☐ Lyman vs. L. Brantley at Sweetwater, 3:30 p.m.
☐ Lake Howell vs. Oviedo at Ekana, 3:30 p.m.

Girls' Golf

☐ Lake Mary vs. Seminole at Alaqua, 3:30 p.m.
☐ L.Brantley vs. Lyman at Rolling Hills, 3:30 p.m.
☐ Oviedo vs. Lake Howell at Deer Run, 3:30 p.m.

Softball

☐ L. Mary at Seminole, V, 3:30 p.m.; JV, 5:30 p.m.
☐ Lyman at L. Brantley, JV, 5:30 p.m.; V, 7 p.m.
☐ Lake Howell vs. Oviedo at Oviedo Sports Complex, JV, 4 p.m.; V, 5:30 p.m.

Boys' and Girls' Tennis

☐ SAC tournament, Sanlando Park, 3:30 p.m.

BEST BETS ON TV

BASKETBALL
☐ 8 p.m. — SUN, Charlotte Hornets at Orlando Magic, (L)

Complete listings on Page 2B



Herald Photo by Mark Harris

Lake Mary third baseman Karen Pinckney, who was hit on the knee with a pitch in the first inning, broke up a no-hit bid by Spruce Creek pitcher Jodi Hackett with an RBI triple to left-center field in the bottom of the fourth.

On a roll?

Rams hope to add to win streak

By TONY DeSORMIER
Herald Sports Editor

LAKE MARY — It hasn't been the easiest of seasons for the Lake Mary High School girls' softball team.

Plagued by inconsistency in one aspect of their game or another, the Rams fell to 6-11 after a loss to Lyman last week eliminated them from the Seminole Athletic Conference race.

But since that loss, Lake Mary has put together a modest two-game winning streak, knocking off the Spruce Creek Hawks 7-4 Wednesday night at the Lake Mary Sports Complex less than 24 hours after besting the Mainland Buccaneers.

The Rams (8-11) will go for three in a row when they play at Seminole this afternoon at 3:30 p.m. Should they win their remaining three games, the Rams would take a .500 record into the district tournament.

"The kids came out relaxed tonight and did what they had to do," said Lake Mary coach Jeannie Fisher. "They were ready to play the game. We had some key base hits and we made some smart defensive plays. That makes the difference."

RAMS 7, HAWKS 4

Spruce Creek	100	300	0	—	4	4	4
Lake Mary	041	200	x	—	7	2	4

Hackett and Larson; Camardese and Davidson. WP — Camardese (7-8). LP — Hackett (7-7). Save — None. 3B — Spruce Creek, Hackett. 3B — Lake Mary, Pinckney. HR — None. Records — Spruce Creek 13-9, Lake Mary 8-11.

Actually, the Rams only had two hits and those came after they had built a 5-1 lead. In the second inning, Lake Mary exploited five walks, a pair of stolen bases, five wild pitches, and an RBI ground out by Jovia Capo to score four runs.

Diane Duber made it 5-1 when she drew a one-out walk in the bottom of the third, stole second, moved to third on a ground ball, and scored on Jodi Hackett's seventh wild pitch.

Karen Pinckney, who was hit in the knee by a Hackett pitch in the first inning, spoiled Hackett's no-hit bid (such as it was) with an RBI triple in the fourth inning to score Carrie Wood. Capo then singled home Pinckney.

Duber drew three walks, stole two bases, and scored two runs. Pinckney had a triple, run, and an RBI. Capo contributed a single and two RBI. Lindy Longstaff, Cori Hilinski, Angel Daniels, and Wood each scored a run.

Hackett doubled in Spruce Creek's first run. Michelle Gingras, Crysty Golding, and Chrissy McGuirk each hit a single. Sarah Blenick, Billie Pinter, Allison Baylor, and Leah Nelson each scored one run.

Daniels hurls, hits 'Noles by Barracudas

From Staff Reports

SANFORD — Seminole High School baseball coach Mike Powers describes right-handed starter Deon Daniels as one of the unluckiest pitchers he's ever had, saying "We never seem to score him any runs."

On Wednesday afternoon, Daniels made his own luck in a 6-2 win over New Smyrna Beach.

Now only did Daniels (5-5) limit the Barracudas to two runs (one earned) on five hits while striking out eight and walking three, he led the Tribe's 11-hit attack with a double, three RBI, and a run scored.

Mike Meadows added a triple, single, and one run scored. Todd Braden contributed a double, single, and two runs. Brian Willcox chipped in with a pair of singles.

Tom Holland was 1-for-3 with an RBI. Alex Acosta went 1-for-3 with a run scored. Jamie King and Corey Gochee also were 1-for-3. Joe Tittle scored a run.

While the final score might suggest that the Seminoles had matters well in hand, they had to come from behind to beat the Barracudas.

Trailing 1-0, New Smyrna Beach struck for a pair of runs in the top of the third inning to take a 2-1 lead. The advantage was short-lived, however, as the Tribe came back with three runs in the home half of the third.

Now 12-8, Seminole will attempt to build on its two-game winning streak when the Tribe visits Lake Mary on Friday night.

SEMINOLES 6, BARRACUDAS 2

New Smyrna Beach	002	000	0	—	2	5	2
Seminole	013	110	x	—	6	11	2

Woodberry, Henry (5) and Roche; Daniels and Gochee. WP — Daniels (5-5). LP — Woodberry. Save — None. 2B — New Smyrna Beach, Tracy; Seminole, Daniels and Braden. 3B — New Smyrna Beach, Corbajal; Seminole, Meadows. HR — None. Records — Seminole 12-8.



Herald Photo by Mark Harris

Quiet on the courts

An afternoon rainstorm halted play in the Seminole Athletic Conference tennis tournament at Sanlando Park Wednesday. According to Lyman coach and tournament director Jack Bloomingdale, the event will resume today at 3:30 p.m. (weather permitting) and will be played through to its completion.

Cline baffles Cardinals; A's hang on

From Staff Reports

SANFORD — Nathaniel Cline struck out 11 while throwing a one-hit shutout Wednesday night to lead the Rotary Club Royals to a 4-0 win over the Knights of Columbus Cardinals in a Sanford Recreation Babe Ruth Baseball League game at Sanford Memorial Stadium.

At Zinn Beck Field Wednesday, A Lakeside Gallery A's scored seven runs in the bottom of third and hung on to knock off the Blue Jays 11-6.

Currently, the Nobles Construction White Sox (4-0) lead the American Division, followed closely by the Royals and Kiwanis Orioles (both 4-1). They're followed by the A's (2-3) and Blue Jays (1-4).

In the National Division, the Moose Lodge Pirates (4-1) lead the Elks Lodge No. 1241 Cubs (2-2), Cardinals (2-3), Seminole Produce Marlins (1-4), and Expos (0-4).

Two 5:45 p.m. games are scheduled for Friday, when the Orioles tangle with the White Sox in the stadium while the Cubs take on the Expos at Zinn Beck Field.

Tommy Raines led the Royals with a triple, double, and two RBI. Randy Casey and Melvin Holt singled and scored a run. Theo Williams had a single and an RBI. Chad Sheffield and Antoine Cassanova each scored.

Roger Sizemore hit a single for the Cardinals.

Ned Raines was 3-for-3 with three doubles, two runs, and two RBI to pace the A's. Terrell Bender added a double, two runs, and two RBI. Terrance McQueen and Jason Thorton both singled and scored a run. Shawn Green had a run and an RBI. Rod Hudson scored twice. Brett Witte and Ryan Wagner each scored a run.

For the Blue Jays, Larnell Fayson collected two singles, a run, and two RBI. Mark Kerst doubled and scored a run. Joe Perry had a single and an RBI. Trellis Smith added a run and an RBI. Lawrence Rudolph, Britt Beekhorn, and Steve Pipitone each scored a run.

at Sanford Memorial Stadium

Knights of Columbus Cardinals	000	000	—	0	1
Rotary Club Royals	011	101	—	4	5

at Zinn Beck Field

Blue Jays	302	1	—	6	4
A Lakeside Gallery A's	037	1	—	11	6

Balough posts 14th victory in last 15 feature starts

By PAUL MARSEGLIA
Special to the Herald

NEW SMYRNA BEACH — Panama City's Gary "Hot Shoe" Balough, nursing a car with a patched rear end cover, continued his recent racing success by winning the Late Model feature event last Saturday, April 9, at New Smyrna Speedway.

Balough, who now has 14 feature wins in his last 15 starts, stripped a gear on the final lap of the heat race. When his crew pulled the quick change cover to replace the gear, they noticed a two-inch crack in the cover.

"There wasn't another cover available in the pits, so we drilled and pinned the old one and filled it with epoxy," said Balough, who pilots the Pee Wee Griffin/Hamke/Crane Cams Camaro. "Whether the patch job would hold was a 50-50 deal.

"I was trying to nurse the car, but John Kennedy was really racing me hard, so I couldn't let off. This win goes to the guys behind the scenes."

Kennedy finished second ahead of Bruce Everett, Duke Southard, and Joe Nagle.

A recent graduate of the Southard School of Racing, Nagle competed in his first Late Model event Friday night at Orlando Speedworld and drove to a sixth-place finish.

As the rest of the field was dicing for position, Wayne Heckle raced unchallenged to the checkered flag in the Modified main event.

Back in the pack, Dave Savicki and Wayne Passet were battling for second place while Danny Bancroft and Tom Hall were hooked up in a scramble for fourth place. With two laps to the checkered flag, Joe Middleton and Jerry Jones got around Bancroft and Hall to move into the top five.

Heckle crossed the stripe 10 car lengths ahead

☐ See New Smyrna, Page 2B

FOR THE BEST COVERAGE OF SPORTS IN YOUR AREA, READ THE SANFORD HERALD DAILY

STATS & STANDINGS

DOGS

At Sanford Orlando
Wednesday night

First race — 5/16, B: 30.89
3 Hal Darlene 9.00 6.60 6.40
2 Babe Magnet 8.00 0.00
7 Rule A Lil Bit 0.00
Q (2-3) 29.40 P (3-2) 224.20 T (3-2-7) 386.80

Second race — 3/8, D: 38.35
7 Royalblack Magic 7.00 3.60 2.10
5 Public Loan 4.20 2.10
1 Cr's Gemini 2.10
Q (5-7) 20.60 P (7-5) 52.40 T (7-5-1) 124.60 DD (3-7) 41.40 S (7-5-1-2) 375.60

Third race — 5/16, C: 30.78
1 Min Brenda 7.80 4.00 3.20
4 Dream O Mackers 6.80 5.00
2 Gypsy Hybred 2.20
Q (1-4) 60.20 P (1-4) 66.00 T (1-4-2) 133.20

Fourth race — 5/16, A: 30.92
2 Robo Racer 12.20 7.40 9.80
3 Omni Tioga 16.60 9.80
8 Tels Randy Boy 17.60
Q (2-3) 66.40 P (2-3) 161.00 T (2-3-8) 599.80

Fifth race — 5/16, D: 31.52
7 Cuzzin Fannie 6.80 5.20 3.20
2 Deuteronomy 4.80 5.00
4 Gunner's Bet 4.40
Q (2-7) 30.60 P (7-2) 52.80 T (7-2-4) 507.40

Sixth race — 5/16, C: 31.15
1 Nxs Looking Glas 3.40 2.40 3.00
5 Chasing A Win 4.60 4.20
7 Cr's Mean Streak 4.00
Q (1-5) 25.40 P (1-5) 50.60 T (1-5-7) 107.80

Seventh race — 5/16, A: 30.92
4 Imokie Trixie 10.20 2.80 2.80
3 Dory's Suddenly 3.20 3.20
1 Crown's Hi Kick 2.40
Q (3-4) 24.00 P 94-3) 77.00 T (4-3-1) 82.20 S (4-3-1-7) 260.40

Eighth race — 3/8, C: 38.11
6 Hot Foot Sara 11.40 5.40 3.60
2 Nulife Daisy Mae 3.20 2.40
1 Henry Joe 4.20
Q (2-6) 14.60 P (6-2) 43.80 T (6-2-1) 127.00

Ninth race — 5/16, B: 31.01
6 Proper 24.40 4.60 10.20
5 Ohalon Khan Man 3.20 2.60
1 Task No Nonsense 10.20
Q (5-6) 30.00 P 96-5) 87.40 T (6-5-1) 878.80

10th race — 5/16, D: 31.41
2 Lorac's Big Jim 7.40 10.80 9.00
3 Rc Ack Ethan 4.20 3.80
6 Si Dawn 7.20
Q (2-3) 19.80 P (3-3) 45.40 T (2-3-6) 125.00

11th race — 5/16, D: 31.37
6 Cagin Cluster 50.00 9.20 4.00
5 Shelby's Jock 5.60 3.20
7 Jess Good 5.60
Q (5-6) 26.00 P (6-5) 86.00 T (6-5-7) 448.40 TT (2-3-6-6-5-7) 0.00 Jackpot 6324.00

12th race — 5/16, A: 30.76
1 Rv Second Ta Nun 3.40 4.00 2.40
6 Summ Doug 0.00 0.00
4 Elsies Pop Tart 3.80
Q (1-6) 27.40 P (1-6) 22.60 T (1-6-4) 231.40

13th race — 3/8, B: 38.34
5 Sj Shannon 21.00 13.20 0.00
7 Mike's Kink 21.80 17.40
1 Omni Lear 17.40
Q (5-7) 87.40 P (5-All) 10.80 T (5-7-1) 673.20 P (All-7) 8.40 QD (1-6-5-7) 435.20

14th race — 3/8, A: 38.13
4 Mad About Maggie 6.60 2.80 2.20
7 I Queen 3.00 2.40
2 Right Guess 2.60
Q (4-7) 84.00 P (4-7) 269.60 T (4-7-2) 1067.80 S (4-7-2-All) 1516.00
A — 884; H — $112,284

BASEBALL STANDINGS

NATIONAL LEAGUE
All Times EDT

East Division	W	L	Pct.	GB
Atlanta	8	1	.889	—
New York	4	3	.571	3
Philadelphia	4	4	.500	3½
Montreal	4	5	.444	4
Florida	3	5	.375	4½
Central Division	**W**	**L**	**Pct.**	**GB**
Cincinnati	6	2	.750	—
Houston	5	3	.625	1
St. Louis	4	3	.571	1½
Chicago	3	4	.429	2½
Pittsburgh	3	4	.429	2½
West Division	**W**	**L**	**Pct.**	**GB**
San Francisco	5	3	.625	—
Los Angeles	3	5	.375	2
Colorado	2	5	.286	2½
San Diego	1	8	.111	4½

Wednesday's Games
Chicago at New York, ppd., rain
Houston 4, Florida 2
Montreal 3, Cincinnati 2
Pittsburgh 3, San Diego 2
Atlanta 6, San Francisco 3, 12 innings
St. Louis 4, Los Angeles 2
Philadelphia 12, Colorado 3

Thursday's Games
Houston (Harnisch 0-1) at Florida (Weathers 0-1), 1:35 p.m.
Los Angeles (Astacio 0-1) at St. Louis (Watson 0-0), 1:35 p.m.
Chicago (Trachsel 1-0) at New York (Saberhagen 1-0), 1:40 p.m.
San Diego (Benes 0-2) at Pittsburgh (Wagner 0-1), 3:05 p.m.
San Francisco (Burkett 1-0) at Atlanta (Maddux 2-0), 7:40 p.m.
Colorado (Nied 1-0) at Philadelphia (Schilling 0-1), 7:35 p.m.

AMERICAN LEAGUE
All Times EDT

East Division	W	L	Pct.	GB
Boston	6	3	.667	—
Toronto	6	3	.667	—
Baltimore	4	3	.571	1
New York	3	4	.429	2
Detroit	3	5	.375	2½
Central Division	**W**	**L**	**Pct.**	**GB**
Cleveland	6	1	.857	—
Chicago	5	3	.625	1½
Milwaukee	4	3	.571	2
Kansas City	2	5	.286	4
Minnesota	2	7	.222	5
West Division	**W**	**L**	**Pct.**	**GB**
Oakland	5	3	.625	—
California	4	5	.444	1½
Texas	3	4	.429	1½
Seattle	2	6	.250	3

Wednesday's Games
Detroit 6, Baltimore 3
Minnesota 9, Seattle 6
Chicago 5, New York 0
Kansas City 2, Boston 1
Texas 4, Milwaukee 3, 10 innings
Cleveland 6, California 5, 10 innings
Oakland 8, Toronto 7, 12 innings

Thursday's Games
Baltimore (Mussina 2-0) at Detroit (Moore 1-0), 1:15 p.m.
New York (Key 1-1) at Chicago (McDowell 1-1), 1:35 p.m.
Minnesota (Tapani 0-1) at Oakland (Karsay 1-0), 4:05 p.m.
Milwaukee (Bones 1-0) at Texas (Brown 0-2), 8:35 p.m.
Toronto (Guzman 1-0) at California (M. Leiter 0-0), 10:05 p.m.

SOUTHERN LEAGUE
First Half

Eastern Division	W	L	Pct.	GB
Greenville (Braves)	5	1	.833	—
Jacksonville (Mariners)	4	2	.667	1
Knoxville (Blue Jays)	2	2	.500	2
Carolina (Pirates)	2	4	.333	3
Orlando (Cubs)	1	5	.167	4
Western Division				
Chattanooga (Reds)	4	1	.800	—
Huntsville (Athletics)	4	2	.667	½
Memphis (Royals)	3	3	.500	1½
Nashville (Twins)	2	4	.333	2½
Birmingham (WSox)	1	4	.200	3

Wednesday's Games
No games scheduled

Thursday's Games
Nashville at Zebulon
Orlando at Knoxville
Birmingham at Chattanooga
Greenville at Huntsville
Jacksonville at Memphis

FLORIDA STATE LEAGUE
First Half

Eastern Division	W	L	Pct.	GB
Osceola (Astros)	6	1	.857	—
St. Lucie (Mets)	5	2	.714	1
Brevard (Marlins)	4	3	.571	2
Daytona (Cubs)	3	4	.429	3
Vero Beach (Dodgers)	2	5	.286	4
W.P. Beach (Expos)	1	6	.143	5
Western Division				
Fort Myers (Twins)	7	0	1.000	—
Clearwater (Phillies)	5	2	.714	2
Lakeland (Tigers)	5	2	.714	2
Charlotte (Rangers)	3	4	.429	4
St. Pete (Cardinals)	3	4	.429	4
Dunedin (Blue Jays)	2	5	.286	5
Tampa (Yankees)	2	5	.286	5
Sarasota (Red Sox)	1	6	.143	6

Wednesday's Games
Charlotte 6, Dunedin 5
Lakeland 3, St. Petersburg 1
Fort Myers 5, Sarasota 4
Tampa 4, Clearwater 3
Daytona 5, West Palm Beach 4
St. Lucie 6, Brevard 5
Osceola 5, Vero Beach 3

Thursday's Games
Dunedin at Charlotte
Lakeland at St. Petersburg
Fort Myers at Sarasota
Clearwater at Tampa
West Palm Beach at Daytona
St. Lucie at Brevard
Vero Beach at Osceola

BASEBALL BOXES

ASTROS 4, MARLINS 2

HOUSTON	ab r h bi	FLORIDA	ab r h bi
Mouton rf	4 0 1 0	Carr cf	3 0 0 0
Finley cf	4 1 0 0	Mgdan 3b	4 0 0 0
Biggio 2b	4 1 2 0	JHrndz p	0 0 0 0
Bgwell 1b	4 1 1 2	Shffield rf	4 0 0 0
Cminiti 3b	4 0 1 0	Conine lf	4 0 0 0
Gnzalez lf	4 0 0 0	Dstrde 1b	3 1 0 0
Esebio c	4 1 1 2	Brberie 2b	4 1 3 1
Cedeno ss	3 0 0 0	Sntiago c	4 0 2 1
Swndell p	3 0 1 0	KAbbtt ss	4 0 1 0
Ptgne ph	1 0 0 0	Hmnd p	1 0 0 0
ToJnes p	0 0 0 0	RLewis p	0 0 0 0
		Arias ph	1 0 1 0
		Aquino p	0 0 0 0
		Rnteria 3b	1 0 0 0
Totals	35 4 7 4	Totals	33 2 7 2

Houston 000 004 000 — 4
Florida 000 000 002 — 2

E — Barberie 2 (2). DP — Florida 1. LOB — Houston 5, Florida 6. 2B — Bagwell (1), Barberie 2 (3), Arias (2). HR — Eusebio (1). S — Carr.

	IP	H	R	ER	BB	SO
Houston						
Swindell W, 2-0	8	5	0	0	0	7
ToJones	1	2	2	2	1	0
Florida						
Hammond L, 1-1	5 2-3	7	4	1	0	0
RLewis	1 1-3	0	0	0	0	1
Aquino	2	0	0	0	0	1
JHernandez	1	0	0	0	0	0

HBP — by JHernandez (Cedeno). WP — Swindell, RLewis.
Umpires — Home, Rapuano; First, Pulli; Second, West; Third, Bonin.
T — 2:27. A — 30,225.

COLLEGE BASEBALL

EAST
Cent. Connecticut St. 4, Yale 2
Duquesne at West Virginia, 2, ppd., rain
Massachusetts 10, Rhode Island 0

SOUTH
Alabama 6, Troy St. 4
Alabama-Birmingham 9, Mississippi 4
Alvernia 6-2, Palm Beach Atlantic 2-1
Anderson 3-7, Central Welseyan 1-0
Auburn 11, Birmingham-Southern 4
Carson-Newman 11, Montreat-Anderson 2
Citadel 10, Campbell 6
Davidson 6, Georgia Tech 4
Delta St. 4-0, SW Louisiana 1-2
Duke 16, Belmont Abbey 7
E. Kentucky 5, Cincinnati 4
East Carolina 6, North Carolina 3
Flagler 7, North Florida 5
Florida vs. Jacksonville, ppd., rain
Florida Southern 20, Warner Southern 0
Florida St. 5, Mercer 4
Georgia 8, Georgia Southern 7
Georgia Coll. 5, Erskine 0
George Fox 8, W. Baptist 1
Georgia St. 10, Furman 1
Gardner-Webb 4, Spartanburg 3
Jackson St. 7, Mississippi Coll. 3
Kentucky 20, Morehead St. 6
Lambuth Coll. 0-7, Cumberland, Tenn. 5-6
Livingston 8, Auburn-Montgomery 1
LSU 9, New Orleans 1
Mars Hill 16, Wofford 8
Memphis St. 10, Austin Peay 4
Mississippi St. 8, N. Alabama 6
Montevallo 10, Union, Tenn. 3
NE Louisiana 13, Centenary 12
N.C.-Charlotte 10, Winthrop 9
N. Carolina St. 17, N.C.-Wilmington 1
SE Louisiana 8, South Alabama 7, 10 innings
Samford 13, Tennessee Tech 1
South Carolina 5, Clemson 4, 17 innings
Stetson 5, Florida Atlantic 3
Tennessee 3, Middle Tenn. 0
Tenn.-Martin 12, Bethel, Tenn. 0
Thomas More 11-11, Cincinnati Bible 3-0
Tulane 6, NW Louisiana 5
Union, Ky., 6-5, Campbellsville 0-2
Vanderbilt 9-9, Evansville 3-6
Weber 3, St. Leo 2
W. Carolina 7, Lincoln Memorial 5

MIDWEST
Arkansas St. 8, S. Illinois 6
Bowling Green 13-12, Ball St. 1-6
Cent. Michigan 12-3, W. Michigan 3-7
Cent. Missouri 2-11, S. Illinois-Edwardsville 0-10
Creighton 4-9, Neb.-Omaha 3-2
Emporia St. 15-15, Mo. Western 9-7
Indiana St. 8, Illinois 2
Iowa 12, N. Iowa 7
Kansas 6, Wichita St. 3
Mankato St. 12-11, South Dakota 1-8
Miami, Ohio 6-2, Ohio U. 5-4
Michigan St. 19-10, Ferris St. 7-8
Missouri Baptist 9, Washington, Mo. 3
NW Iowa 9-5, Teikyo Westmar 3-0
Nebraska 14-15, Kansas St. 4-1
Oklahoma 7-5, Missouri 4-4
Oklahoma St. 8-10, Iowa St. 5-2
Purdue 8, Illinois St. 4
S. Colorado 25, Colorado Coll. 3
SW Missouri 5-3, SE Missouri 1-1
Toledo 7-6, E. Michigan 4-2
Washburn 11-7, Rockhurst 1-6
Wright St. 17, Ohio St. 15

SOUTHWEST
Ark.-Monticello 4-5, Henderson St. 1-2
Arkansas Tech 9-9, U. of the Ozarks 1-5
Dallas Baptist 11, Tarleton St. 6
LSU-Shreveport 6-2, E. Texas Baptist 5-12
Mary Hardin-Baylor 1, Concordia Lutheran 0
Stephen F. Austin 7, Rice 6
W. Texas A&M 12, Coll. of the Southwest 10

FAR WEST
Gonzaga 5, Washington St. 4
Oregon St. 7, Portland St. 1
Portland 2, Washington 1
San Diego 8, Point Loma Nazarene 1
Wyoming 7-15, Metro St. 2-7

NBA STANDINGS

All Times EDT
EASTERN CONFERENCE

Atlantic Division	W	L	Pct.	GB
x-New York	52	23	.693	—
x-Orlando	46	29	.613	6
New Jersey	41	36	.532	12
Miami	40	37	.519	13
Boston	29	47	.382	23½
Philadelphia	24	53	.312	29
Washington	22	53	.293	30
Central Division				
x-Atlanta	53	23	.697	—
x-Chicago	53	24	.688	½
x-Cleveland	43	34	.558	10½
Indiana	41	35	.539	12
Charlotte	36	39	.480	16½
Detroit	20	56	.263	33
Milwaukee	19	57	.250	34

WESTERN CONFERENCE

Midwest Division	W	L	Pct.	GB
x-Houston	55	20	.733	—
x-San Antonio	53	24	.688	3
x-Utah	48	28	.632	7½
Denver	38	38	.500	17½
Minnesota	20	56	.263	35½
Dallas	10	66	.132	45½
Pacific Division				
y-Seattle	58	18	.763	—
x-Phoenix	51	24	.682	7½
x-Golden State	45	31	.592	13
x-Portland	45	31	.592	13
L.A. Lakers	33	43	.434	25
L.A. Clippers	26	50	.342	32
Sacramento	26	50	.342	32

x-clinched playoff berth
y-clinched division title

Wednesday's Games
Boston 109, Detroit 96
Indiana 115, Philadelphia 87
Chicago 96, Miami 90
Atlanta 110, Cleveland 95
New Jersey 107, Milwaukee 105
Denver 83, San Antonio 78
Phoenix 117, L.A. Lakers 88

Thursday's Games
New York at Washington, 7:30 p.m.
Charlotte at Orlando, 8 p.m.
Sacramento at Houston, 8:30 p.m.
San Antonio at Utah, 9 p.m.
L.A. Clippers at Seattle, 10 p.m.
Portland at Golden State, 10:30 p.m.

NBA BOXES

BULLS 96, HEAT 90

CHICAGO (96)
Grant 9-15 5-7 23, Pippen 11-18 2-5 27, Longley 3-6 2-2 8, Armstrong 6-10 3-4 17, Myers 2-6 0-0 4, Kukoc 0-6 2-4 2, Wennington 0-3 0-0 0, Kerr 3-7 2-2 9, Williams 1-4 3-4 5. Totals 35-74 19-28 96.

MIAMI (90)
Long 4-12 4-4 12, Rice 6-22 3-3 16, Salley 6-11 4-4 16, Shaw 3-10 0-0 8, Smith 6-9 3-4 16, Coles 4-9 4-4 12, Askins 0-1 0-0 0, Miner 1-3 0-0 2, Seikaly 3-8 2-3 8. Totals 33-85 20-22 90.

Chicago 23 22 29 22 — 96
Miami 27 14 23 26 — 90

3-Point goals — Chicago 7-16 (Pippen 3-7, Armstrong 2-2, Myers 1-2, Kerr 1-2, Kukoc 0-3), Miami 4-15 (Shaw 2-5, Smith 1-1, Rice 1-8, Coles 0-1). Fouled out — None. Rebounds — Chicago 54 (Pippen, Longley 7), Miami 48 (Long, Salley 8). Assists — Chicago 19 (Pippen 6), Miami 18 (Shaw 5). Total fouls — Chicago 21, Miami 23. Technicals — Pippen, Williams. A — 15,200.

NHL STANDINGS

All Times EDT
EASTERN CONFERENCE

Atlantic Division	W	L	T	Pts	GF	GA
z-N.Y. Rangers	52	24	7	111	297	229
x-New Jersey	46	25	12	104	302	219
x-Washington	38	35	10	86	274	261
x-N.Y. Islanders	36	35	12	84	281	260
Florida	32	34	17	81	229	232
Philadelphia	35	39	9	79	292	312
Tampa Bay	29	43	11	69	219	249
Northeast Division						
y-Pittsburgh	44	27	13	101	299	285
x-Boston	42	28	13	97	287	249
x-Montreal	41	29	14	96	283	248
x-Buffalo	43	31	9	95	280	215
Quebec	34	41	8	76	273	279
Hartford	26	48	9	61	224	286
Ottawa	14	60	9	37	200	393

WESTERN CONFERENCE

Central Division	W	L	T	Pts	GF	GA
z-Detroit	46	29	8	100	353	271
x-Toronto	42	29	12	96	274	239
x-Dallas	41	29	13	95	282	262
x-St. Louis	39	33	11	89	267	282
x-Chicago	39	35	9	87	250	234
Winnipeg	24	50	9	57	244	341
Pacific Division						
y-Calgary	42	29	13	97	302	256
x-Vancouver	41	40	3	85	279	276
x-San Jose	33	35	16	82	252	265
Anaheim	33	46	5	71	229	251
Los Angeles	27	45	11	65	292	320
Edmonton	25	45	13	63	259	303

x-clinched playoff berth
y-clinched division title
z-clinched best record overall

Wednesday's Games
Boston 8, Ottawa 0
N.Y. Islanders 2, Tampa Bay 0
Detroit 9, Montreal 0
Edmonton 2, San Jose 2, tie
Los Angeles 6, Calgary 4
Vancouver 2, Anaheim 1

Thursday's Games
Hartford at Boston, 7:35 p.m.
Washington at Buffalo, 7:35 p.m.
Philadelphia at N.Y. Rangers, 7:35 p.m.
Ottawa at New Jersey, 7:35 p.m.
Quebec at Tampa Bay, 7:35 p.m.
N.Y. Islanders at Florida, 7:35 p.m.
Toronto at Chicago, 8:35 p.m.
Winnipeg at St. Louis, 8:35 p.m.
Detroit at Dallas, 8:35 p.m.
Edmonton at Los Angeles, 10:35 p.m.
End Regular Season

NHL SUMMARIES

ISLANDERS 2, LIGHTNING 0

N.Y. Islanders 0 2 0 — 2
Tampa Bay 0 0 0 — 0

First Period — None. Penalties — Vaske, NY (interference), 8:43; Cross, TB (hooking), 12:24.

Second Period — 1, New York, Thomas 41 (King), 6:50. 2, New York, Thomas 42 (Turgeon), 12:18. Penalties — Vaske, NY (hooking), :29; Gratton, TB (hooking), 12:48; Lachance, NY (holding), 17:28.

Third Period — None. Penalties — Ciccone, TB (hooking), 1:49; Ferraro, NY (roughing), 10:59; Hamrlik, TB (roughing), 10:59; Savard, TB, game misconduct, 10:59; Vaske, NY (tripping), 11:30; Gratton, TB (roughing), 14:12; Kasparaitis, NY (roughing), 14:12; Ferraro, NY (tripping), 15:38.

Shots on goal — New York 5-9-3—17. Tampa Bay 7-13-10—30.

Power-play Opportunities — New York 0 of 2; Tampa Bay 0 of 5.

Goalies — New York, Hextall, 27-26-6 (30 shots-30 saves). Tampa Bay, Puppa, 21-33-6 (17-15).

A — 27,388.

Referee — Dan Marouelli. Linesmen — Ron Asselstine, Pierre Champoux.

TRANSACTIONS

BASEBALL
American League
KANSAS CITY ROYALS — Activated Rusty Meacham, pitcher, from the 15-day disabled list.

BASKETBALL
National Basketball League
NBA — Suspended James Worthy, Los Angeles Lakers forward, without pay for one game and fined him $5,000, and fined Chris Gatling, Golden State Warriors forward, $4,000 for fighting in a game April 12.
MINNESOTA TIMBERWOLVES — Signed Andres Guibert, center. Placed Tellis Frank, forward, on the injury list.

FOOTBALL
National Football League
HOUSTON OILERS — Re-signed Glenn Montgomery, defensive tackle, to a three-year contract.
MIAMI DOLPHINS — Signed Bernie Kosar, quarterback, to a two-year contract.
NEW ENGLAND PATRIOTS — Re-signed Maurice Hurst, cornerback; Vincent Brisby, wide receiver; and Bryan Hooks and Mario Johnson, defensive ends.
NEW ORLEANS SAINTS — Signed Wade Wilson, quarterback, to a two year contract.
TAMPA BAY BUCCANEERS — Signed Tim Irwin, offensive tackle.
WASHINGTON REDSKINS — Waived Mark Rypien, quarterback.

Canadian Football League
SACRAMENTO GOLD MINERS — Signed Robert McWright, cornerback; John Buddenburg, offensive lineman; and Tom Gerhart, safety.
SHREVEPORT PIRATES — Signed Bjorn Nittmo, kicker.

HOCKEY
National Hockey League
ST. LOUIS BLUES — Agreed to terms with David Roberts, forward, on a multiyear contract. Recalled Tony Hrkac, center, from Peoria of the International Hockey League.

COLLEGE
ARK.-LITTLE ROCK — Named Wimp Sanderson men's basketball coach.
KEAN — Named Patty Delehanty women's basketball coach.
LAMAR — Named David McKey women's basketball coach.
LOYOLA, MD. — Named Brian Ellerbe men's basketball coach.
MASSACHUSETTS — Named Ted Root defensive line coach and Terry Lantz secondary coach.
PITTSBURGH — Named Tom Crean men's assistant basketball coach.
SETON HALL — Announced the resignation Sue Parler, softball coach, effective at the end of the season. Named Dena Hendrickson softball coach.
SYRACUSE — Declared Erica O'Neill and Jana Strnadova ineligible from the tennis team for possible NCAA rules violations.
VIRGINIA MILITARY — Named Bart Bellairs men's basketball coach.
WILLIAM PATERSON — Named Paul Darragh defensive coordinator.

TV/RADIO

AUTO RACING
3:30 a.m. — ESPN, NASCAR Winston Cup Food City 500
BASEBALL
7:30 p.m. — SC, College, Florida at Jacksonville
7:35 p.m. — TBS, San Francisco Giants at Atlanta Braves. (L)
NBA
8 p.m. — SUN, TNT, Charlotte Hornets at Orlando Magic. (L)
BOXING
8:30 p.m. — ESPN, Heavyweights, Larry Donald vs. Bert Cooper. (L)
GOLF
11 p.m. — USA, PGA Seniors Championship. (L)
3 a.m. — SUN, Bryant Gumbel/Walt Disney World Celebrity Pro Am
HOCKEY
7:30 p.m. — 56, New York Islanders at Florida Panthers. (L)
Radio
BASEBALL
6:45 p.m. — WTLN AM (1520), Southern League, Orlando at Knoxville
7 p.m. — WWNZ AM (1440), San Francisco at Atlanta
BASKETBALL
8 p.m. — WDBO AM (580), NBA, Charlotte Hornets at Orlando Magic, pregame 6:36 p.m.
HOCKEY
7:15 p.m. — WGTO AM (540), Quebec at Tampa Bay
MISCELLANEOUS
6 p.m. — WGTO AM (540), Courtside Tonight
7 p.m. — WWNZ AM (740/1440), The Sports Nut
10 p.m. — WWNZ AM (740), Florida Sports Exchange
10 p.m. — WGTO AM (540), Sports Byline USA
10 p.m. — WWNZ AM (1440), Sports Fan Tonight

Meridith wins twice at Orlando Speedworld

By PAUL MARSEGLIA
Special to the Herald

ORLANDO — Ed Meridith nipped Wayne Heckle at the checkers to win the Modified feature event in racing action last Friday, April 8, at Orlando Speedworld.

Two races later, Meridith beat Dave Debilius across the line by two car lengths to notch his first Late Model win of the season.

"Anytime you win a race, you've had a good night," said Meridith. "When you win two in one night, that's outstanding. I've never had two wins in one night, so this is definitely a first.

"Both cars were just great. The guys at Sunshine Auto in Edgewater are supplying me with motors and that's helping my Late Model program a lot. I've had a lot of motor failures in the past, but since I've teamed up with Sunshine, things are really coming around."

In the Modified feature, Meridith held off a furious late-race charge by Heckle. From the go, Meridith and Heckle raced side by side for the top spot with Meridith maintaining a slight advantage. The contest came to a sudden end on lap 11, when Heckle got sideways and spun to the infield.

Heckle resumed the race at the end of the lead pack. He worked his way back through the pack and, with two laps to the checkers, he was back riding Meridith's rear bumper and challenging for the No. 1 spot.

Meridith was able to hang on to the lead and raced to his sixth win of the season.

Finishing behind Heckle were Greg Hughes, John Wills, and Bruce Thompson.

In Late Model action, Meridith led every circuit in securing his victory. Chasing Meridith and Debilius to the flag stand were Bob Ackerbloom, Tuffy Hester, and Tank Tucker.

Bobby Sears held off a pack of challengers to win the Mini-Stock headliner. Sears, who also led every lap, led Jared Allison, Kenny Campbell, Keith French, and W.G. Hixson to victory lane.

At the drop of the green of the Sportsman feature, Rick Johns charged from his fifth place starting position to third place. Three laps later, he was banging on race leader Jeff Rule's bumper for the lead.

With five laps to the checkered flag, Johns got around Rule for the lead. Once on the point, Johns raced uncontested to his eighth win of the season.

New Smyrna

Continued from 1B

of Passet. Savicki was third ahead of Middleton and Jones.

After six laps of door-to-door racing, Michael Williams pulled ahead of Darrell Frye to grab the lead in the Limited Late Model feature event. With each succeeding lap, Williams, the current FASCAR Limited Late Model points leader, increased his advantage.

Going to the finish line, it was Williams leading Frye by several car lengths. Trailing the lead pair were the Todd Squad, Mike and Timmy (in that order), and Andy Salliotti.

Art Chapman led every circuit to notch his seventh Sportsman win of the season. Walt Loggins, who had mechanical problems in the heat race, held off a pack of challengers to finish in the runner-up spot.

"We broke a brake caliper and did a little bit of front end damage," said Loggins. "We weren't sure if we did something to the handling, so all of our repairs were like shooting in the dark.

"The guys did a good job getting me back in the race — I ran better in the feature than I did in the heat."

Trailing Chapman and Loggins were Barbara Pierce, Rick Johns, and John Witt.

Gene Van Alstine used his advantage of starting on the pole to go green flag to checkers to win his first Mini-Stock feature of the season. Completing the top five were, in order of finish, Bobby Sears, Conrad Grenier, Keith French, and Jared Allison.

Bobby Stevens crossed the finish line a half a car length in front of Glenn Castro to score a victory in the Bomber headliner. Coming in behind Castro were Jeremy Fitch, Chuck Vola, and Billy Bellflower.

James Crawford was the winner of the Go-Kart feature. Chip Van Vurst won the fan participation race, and Tim Nicholas finished first in the Run-About race. Ken Fenske survived the Demolition Derby.

24 hrs. GRAND OPENING 24 hrs.
BODY SCRUBS FOR MEN
CLEANSING & REFRESHING
COUPON $25 ½ hr. VIP Lingerie Body Scrub
★ All Star Female Staff
★ Private Rooms
★ NOW HIRING
407-380-9476
A.B.H. 2230 B Winter Woods Blvd., W.P.

People

IN BRIEF

Maitland Artist's Table set

The Artist's Table, a fundraiser featuring vignettes showcasing designer's art in talbe decoration, will be presented by the Maitland Art Center Auxiliary in the Center's galleries April 29 through May 3.

Through the imagination and creativity of these designers, the gallery spaces will be transformed into scenes of elegant, whimsical or even nostalgic art forms.

The featured artists include Michael Brogan, Jose Cabrera, Rebecca Dicks, Carolyn Franklyn, Berta Hall, Bill Griffin, Sam June, Bill McFaddin, Fred Rogers, Sherry Torrence and Victorian Joy.

There will be a Patron's Party, including a chance to meet the artists and enjoy a cocktail buffet, on April 28.

The Artist's Table will be open to the publuc from 10 a.m. to 4:30 p.m.

Admission is $5.

For more information, call the Maitland Art Center at 539-2181.

Healthy kids fest

The Seminole County YMCA will precent their annual healthy kids day on Saturday, April 30 from 10 a.m. until 2 p.m.

There will be recreational program demonstrations, fitness testing, t-shirts, pool activities, door prizes, food, t-shirts, family fitness challenges, aerobics and lots of other fun activities.

For more information, call 321-8944.

CALENDAR

Hollywood East clogging classes

Hollywood East Dancers conduct clogging classes every Thursday. Beginners from 6:30 to 7:30 p.m. and intermediate from 7:30 to 8:30, at Melodee Skating Rink, W. 25th Street near Airport Boulevard in Sanford.

The cost is $3 per class, ages 5 and up. Parents free with paying child.

For information, call Marty at 322-5761 or Dawn, 904-735-0270.

East-West Kiwanis Club meets Thursday

East-West Kiwanis Club of Sanford meets every Thursday at 7 p.m., at the Friendship & Union Lodge building, corner of Locust Avenue and Seventh Street. Visiting Kiwanians are welcome. For information, call Robert Whittaker, president, 889-6042.

Overeaters Anonymous meets weekly

Overeaters Anonymous meets every Thursday, at 7:30 p.m., at the Community United Methodist Church, Piney Ridge Road and U.S. 17-92, Casselberry. For information, call Carol, 322-0657.

American Legion, Unit meet Thursday

American Legion Post 53 and Unit meet the second Thursday, at 8 p.m., at the post home, 2874 S. Sanford Ave.

For information, call 322-1652.

Sunrise Kiwanis meets Friday

The Seminole Sunrise Kiwanis Club meets every Friday, at 7 a.m., at Shoney's, US 17-92, south of Airport Boulevard. Visiting Kiwanians are welcome. For information, call Bruce McKibbin, president, 322-0331.

COMA announces meetings

The Concerned Organization of Men in Action (COMA) meets the first and third Friday, at 6 p.m., in the church annex at St. James AME Church, Ninth Street and Cypress Avenue, Sanford.

NEW ARRIVALS

CASSELBERRY — Teresa and Thomas Small of Casselberry, announce the birth of their daughter, Tawni Kirstyn, on March 11, at Florida Hospital, Altamonte Springs. She weighed 9 lbs., 5 ozs., and measured 21¾ in length.

Maternal grandparents are Noble and Tony Braswell, Raleigh, N.C., and paternal grandparents are Cliff Small, Sanford, and Georgia Small, Casselberry.

THURSDAY'S PRIME TIME

	6:00	6:30	7:00	7:30	8:00	8:30	9:00	9:30	10:00	10:30	11:00	11:30
2	News	NBC Nightly News	Current Affair	Ent. Tonight	Mad About You	Wings "Roy Crazy"	Seinfeld (In Stereo)	Frasier (In Stereo)	L.A. Law "Silence Is Golden" (In Stereo)		News	Tonight Show
6	News	CBS News	Inside Edition	Hard Copy	Christy "Both Your Houses" (In Stereo)		Eye to Eye (In Stereo)		Treps "Triage" (In Stereo)		News	(11:35) Late Show
9	News	ABC World News	Jeopardy!	Wheel of Fortune	Byrds of Paradise "Mi Casa Es Tsunami"		World Cup Soccer Preview		Primetime Live		News	(11:35) Nightline
18	Full House	Cosby Show	Highway Patrol	Cops (In Stereo)	Bandit "Bandit Goes Country" (In Stereo)				News	Designing Women	Love Connection	Montel Williams
24	Barney & Friends	Business Report	MacNeil/Lehrer Newshour		Florida Crossroads	Opinion Street	Mystery! "Inspector Morse VII" (Part 2 of 2)		Reinventing Government in America (In Stereo)		(Off Air)	
35	Empty Nest	Night Court	Roseanne	Married... With	Simpsons	Sinbad "Adoption"	In Living Color	Herman's Head	Kung Fu: The Legend Continues (In Stereo)		Roseanne	Murphy Brown
62	700 Club		This Is Your Day	Family Showcase		John Ankerberg	Today's Family (R)		Catch the Spirit	American Times	Love Worth Finding	
55	Behind the Scenes	Dwight Thompson	James Robison	Grant Jeffrey	Orlando Live!		700 Club		Praise the Lord			
56	Fugitive "World's End"		News	NHL Hockey: New York Islanders at Florida Panthers. (Live)						Paid Program	Travel Travel	News (R)
A&E	Rockford Files		In Search Of		Real West		Highlights From Ballet		Symphony in White (R)		Wildlife Mysteries	
AMC	(5:00) The Tin Star ★★½		Top Hat ★★★½ (1935, Musical) Fred Astaire				Funny Face ★★★ (1957, Musical) Fred Astaire				Top Hat ★★★½ (1935)	
BET	Video LP	Screen Sc.	Sanford	Happen.	Happenin	Comicview	Video Soul (R)				Comedy	Screen Sc.
CNBC	Business	Business	Portfolio	Money	Pax-Den	Equal Time	Rivera Live		Tom Snyder		Personal	Equal Time
CNN	World Today		Moneyline	Crossfire	Primenews		Larry King Live		World News		Sports	Moneyline
CTV	For the Guys		For Race Fans Only				Sampler		Sci-Fi Fantasy			
DISC	Pet Con.	Animals	Beyond 2000		Mysterious	Pacifica	Movie	Machine	Challenge: Shark		Mysterious	Pacifica
DIS	MMC Rocks the Planet		14 Going on 30 ★★ Steve Eckholdt			Eerie Ind.	Laurel & Hardy: A Tribute to the Boys			Shadow of a Doubt ★★★★ (1943) 'PG'		
ESPN	Sports Tap	Sportscenter		Best of Talk2		Boxing: Bert Cooper vs. Larry Donald. (Live)				Baseball	Sportscenter	
FAM	Rin Tin Tin	New Lassie	Waltons "The Gift"		Holocaust (R) (Part 5 of 5)				700 Club		Bonanza	
HBO	(4:30) Twilight Zone: The Movie ★★★ (In Stereo)		(7:15) Sidekicks ★★½ (1993, Drama) Chuck Norris, Jonathan Brandis. (In Stereo) 'PG'				Best of the Best II ★★ (1993) Eric Roberts, Phillip Rhee. (In Stereo) 'R'			Def Comedy Jam	(11:15) Dangerous Touch (1993) (In Stereo) 'R'	
LIFE	Supermkt.	Shop-Drop	Unsolved Mysteries		Sisters "Working Girls"		Death Dreams ★★½ (1991) Christopher Reeve				Unsolved Mysteries	
MAX	(6:15) There Goes the Neighborhood ★★ (1992) Jeff Daniels, Catherine O'Hara. (In Stereo) 'PG-13'				The Bodyguard ★★½ (1992, Suspense) Kevin Costner, Whitney Houston. (In Stereo) 'R'					Sniper ★★ (1993, Drama) Tom Berenger, Billy Zane. (In Stereo) 'R'		
MTV	Trashed	Daily Dose	Most Wanted (In Stereo)		Prime Time (In Stereo)				Real World	Real World	Beavis-Butt.	Beavis-Butt.
NASH	VideoPM	Club Dance (In Stereo)		News	B. Mandrell		Music City Tonight (In Stereo)			Club Dance (In Stereo)		News
NICK	Looney	Looney	Doug	Muppets	Partridge	Mork	I Love Lucy	Newhart	M.T. Moore	M.T. Moore	Van Dyke	Get Smart
NOST	The High Command ★★ (1937, Drama) Lionel Atwill				One Step	Anthology	Alfred	N.Y.P.D.	Combat! "The Leader"		Ben Casey	
SHOW	(6:05) White Lightning ★★½ (1973) (In Stereo) 'PG'				Royce (1994) James Belushi			(9:40) American Samurai (In Stereo) 'R'			The Birds II: Land's End	
SUN	Mike Martin	Hialeah Rpt.	On Pit Road	Magic	NBA Basketball: Charlotte Hornets at Orlando Magic. (Live)						This Week in NASCAR	
TLC	Homebods	Furniture	Home Pro	Hometime	Ancient Journeys		Castles	Battles	This Century		Ancient Journeys	
TMC	(6:05) Cole Justice (1988, Drama) Carl Bartholomew. (In Stereo) 'NR'		(7:35) Dollman ★½ (1991, Science Fiction) Tim Thomerson. (In Stereo) 'R'				Doctor Mordrid ★★ (1992, Fantasy) (In Stereo) 'R'		(10:15) Raising Cain ★★ (1992, Suspense) John Lithgow, Lolita Davidovich. (In Stereo) 'R'			
TNT	Bugs Bunny's All-Stars		Kung Fu "Nine Lives"		NBA Basketball: Charlotte Hornets at Orlando Magic. (Live)					(10:20) The Golden Voyage of Sinbad		
USA	Turtles	Turtles	Wings	Wings	Murder, She Wrote		The Fear Inside ★★★ (1992) Christine Lahti				Senior PGA Golf	
VH1	(4:00) Jam		Fashion TV	Video Block		Jam			Sunday Comics (R)		Sex Symbols	
WGN	Saved-Bell	Charles	Design. W.	Jeffersons	Bandit "Bandit and the Silver Angel" (In Stereo)				News		Night Court	Highlander
WOR	Simon & Simon		Eat Daisies	Eddie's	Hazel	That Girl	Renegade		News		Kojak	
WTBS	Gre. Pains	Gre. Pains	Griffith	(7:35) Major League Baseball: San Francisco Giants at Atlanta Braves. (Live)						(10:35) Geronimo ★★★ (1962)		

'Optimism! The Right Stuff'

16 compete in Optimist Oratorical Contest

By RENE KEITH
Herald Correspondent

SANFORD — On Thursday, April 7, the Optimist Club of Sanford sponsored its 23rd Optimist Oratorical Contest. Sixteen students representing four local schools, Lakeview, All Souls, Sanford Middle and Seminole High School, participated in this event held at the Sanford Chamber of Commerce.

Proud parents and friends sat and listened to the required five minute speech each student had to give on "Optimism! The Right Stuff." The contestants were impressive to say the very least. In fact, as Rich Howe, contest chairman put it "their preparation was unbelieveable."

Each of the 16 contestants received a framed certificate acknowledging their participation in this year's contest. Each student may continue and is urged to continue to re-apply each year. This give the contestants a wonderful opportunity to apply the training of this program to their formative years. The competition often prepares the students to compete in other competitions throghout high school and college.

Students are judged on:

Poise, appearance; personality, attitude, which counts for 20 points.

Content of speech: subject adherence, theme, value, logic, color, 35 points.

Delivery and presentation: voice, volume, pronunciation, gesture, eye contact, sincerity and emphasis, 35 points.

Overall effectiveness: appeal, impression, effect, 10 points.

This year's contestants for the young ladies were: Megan Racine, 13, Sanford Middle; Jessica Torbitt, 13, All Souls; Stacy Mohan, 14, Sanford Middle; Michelle Bertrand, 11, All Souls; Kimberly Eisele, 12, All Souls; Jaimee Nichols, 15, Seminole High School; Ver June 16, Seminole High; and Heather Bell, 13, Lakeview Middle.

The contestants for the young men were: Shelton Henderson, 14, Sanford Middle; Aaron Littles, 11, Lakeview Middle; Ryan McGinty, 11, All Souls; John Call, 13, All Souls; Stephen Sperry, 15, Seminole High School; Kevin Stallworth 14, Sanford Middle; Gabe McDonnough, 15, Seminole High School; and Nick Sollien, 11, All Souls.

The three top winners for the young ladies were Jaimee Nichols, first place; Vera June, first runner-up; and Megan Racine, second place.

The three top winners for the young men were Stephen Sperry, first place; Ryan McGinty, first runner-up; and Aaron Little, second place.

Herald Photos by Renee Keith

The girls who competed in the Optimist Oratorical contest are (front row, left to right): Meg Racine from Sanford Middle School, Jessica Torbitt of All Souls Catholic School, Stacy Mohan of Sanford Middle School, Michelle Bertrand of All Souls Catholic School, and Kiberly Eisele of All Souls Catholic School. In the back row are Jaimee Nicholas of Seminole High School, Vera June of Seminole High School and Heather Bell of Lakeview Middle School.

The boys who competed in the Optimist Oratorical contest are (front row, left to right): Shelton Henderson of Sanford Middle School, Aaron Little of Lakeview Middle School, Ryan McGintel of All Souls Catholic School and John Call of All Souls Catholic School. (Back row, left to right) are: Stephen Sperry of Seminole High School, Kevin Stallworth of Sanford Middle School, Gabe McDonnough of Seminole High School and Nick Sollien of All Souls Catholic School.

Widow finds old friend to be old fool

ADVICE

ABIGAIL VAN BUREN

DEAR ABBY: My husband died last year at the age of 70. He and I were exactly the same age. In a matter of months, his best friend offered to do numerous jobs, like snow-plowing, moving rubbish, etc.

When I asked him how much I owed him, he replied, "Oh, we can work something out." When I gave him a friendly hug, I soon realized that what he had in mind was not money. (He wanted more — much more.) To say I was horrified is putting it mildly, so I got rid of him and hired a neighbor. He was about the same age, nice appearing — a comical old food — who started to make the same advances.

I am so disgusted now, I am afriad even to act pleasant to men. I would warn widows of all ages to be careful. You don't have to be young to have men come on to you.

EDUCATED SENIOR CITIZEN

DEAR EDUCATED: A friendly hug can be easily misintepreted by both men and women of any age. My advice: Unless you know the person very well, let a handshake express your appreciation.

DEAR ABBY: I am employed full time and work a minimum of 55 hours per week. My problem is that I am allocated only one hour a day for lunch — between 12 noon and 1 p.m. — during which time I must compete for highway and restaurant space with people who are obviously not working, retird or on vacation. Coupled with this are waiting lines at banks, gasoline stations, post offices, dry cleaners, grocery stores and pharmacies.

Why are these people, who seem to have ample time, conflicting with my minimal time? I am not fourtunate enough to have a spouse or parent to prepare my meals, run my errands, do my laundry or keep my car fueled; I must do these things during my lunch hour!

This is a simple plea for consideration: If you have all day — get out of my way!

DISGRUNTLED AND DELAYED IN DALLAS

DEAR DISGRUNTLED: The hordes of people who seem to be "conflicting with your minimal time" are not necessarily retired or on vacation; they could be people — just like you — doing what most working people do on their lunch hour.

DEAR ABBY: With all the talk of the proposed health care, I thought your readers might enjoy seeing this photocopy of the bill my mother received from my birth at St. Mary's Hospital in Milwaukee in 1948:

Room and Board:	
5 days	$33.75
Care of infant	10.00
$2 per day)	
Delivery room	10.00
Anesthetic	5.00
Dressings	3.75
I.D. necklace	.50
Pharmacy	1.25
TOTAL	$64.25

MRS. JACKIE SELDEN RILEY, AUBURN, CALIF.

DEAR MRS. RILEY: Your letter made me nostalgic. How well I remember the "good ol' days" — coffee was 10 cents a cup, rent was $20 a month, and you could see a double feature movie for 25 cents (kids got in for a dime). Oh, those were the days, my friends!

DEAR ABBY: Between January and July of 1943, I was a British cadet in pilot training near Terrell, Texas.

One evening as I was returning from town, a man in a fixed-head coupe offered me a ride back to the airfield. He claimed to be Robert Ripley of "Believe It or Not" fame. He also said he had a wooden leg, and it certainly sounded like it when he rapped his leg with his knuckles. He even got out of the car and walked on it to show me how well he coped.

I really wasn't convinced that he was telling me the truth, and for 50 years I have wondered if that man could have been the famous Robert Ripley.

VICTOR W. DEBONI, TORONTO, CANADA

DEAR VICTOR: Believe it or not, I think the fellow was pulling your leg. According to Edward Mayer, vice president of archives and exhibits at the headquarters of Ripley's Believe It or Not in Orlando, Fla., Robert Ripley did not have a wooden leg.

DEAR ABBY: I am a 26-year-old woman from Denver who received a corneal transplant last month. My future is brighter, and my life is happier beyond belief with my new vision.

How can I say "thank you" to someone who changed my life so tremendously? The dream that I never thought I was lucky enough to have has come true!

I was told that the donor was a very young child. I am deeply touched that the family of that dying child — in the midst of their grief and pain — thought of how their loss could benefit a stranger.

I owe my future to those generous people. Since I have no way of thanking them, I can only hope that they will read Dear Abby so I can say, "Thank you, and God bless you."

FOREVER GRATEFUL IN DENVER

MOVIELAND Drive In 322-1216
$3
Hwy. 17-92, Sanford
ACE VENTURA PET DETECTIVE PG-13 8:15
HOCUS POCUS PG 9:50

Litchfield CINEMAS • 324-0115
3560 N. Hwy 17-92
MIGHTY DUCKS 2 NO PASSES 2:10 4:30 7:10 9:30 (PG)
MONKEY TROUBLE 2:15 4:15 7:15 9:15 (PG)
CLIFFORD 2:30 4:20 7:30 9:20 (PG)
NAKED GUN 33 1/3 2:30 4:10 7:00 9:00 (PG-13)
THUMBILINA 2:15 7:10 (G)
GUARDING TESS 4:15 9:10 (PG-13)
THE PAPER 2:00 4:30 7:15 9:40 (R)
THREESOME 2:20 4:20 7:20 9:20 (R)
SCHINDLER'S LIST 2:20 7:00 (R)
JIMMY HOLLYWOOD 2:10 4:40 7:30 9:40 (PG)
MAJOR LEAGUE 2 2:00 4:10 7:20 9:30 (PG)
LITCHFIELD QUALITY THEATRES
$2.50 FOR ALL MOVIES STARTING BETWEEN 4 TO 6

Legal Notices

Notice of Sheriff's Sale

NOTICE IS HEREBY GIVEN that by virtue of that certain Writ of Execution issued out of and under the seal of the County Court of Seminole County, Florida, Case #89/1215SP upon a final judgment rendered in the aforesaid Court on the 1st day of August A.D. 1989, in that certain case entitled: First Union National Bank of Florida, Plaintiff vs. Rhonda M. Combs, Defendant which aforesaid Writ of Execution was delivered to me as Sheriff of Seminole County, Florida and I have levied upon all the right, title and interest of the defendant, Rhonda Combs, in and to the following described property, said property being located in Seminole County, Florida more particularly described as follows:

One 1982 Toyota, Vin.# 2MA67LOC000748 being stored at Butch's in Sanford, Florida.

and the undersigned as Sheriff of Seminole County, Florida, will at 11:00 A.M. on the 9th day of May A.D. 1994, offer for sale and sell to the highest bidder, FOR CASH IN HAND AND SUBJECT TO ANY AND ALL EXISTING LIENS, at the Front (West) Door, at the steps, of the Seminole County Courthouse in Sanford, Florida, the above described property.

That said sale is being made to satisfy the terms of this Writ of Execution.

Donald F. Eslinger, Sheriff
Seminole County, Florida

NOTICE REGARDING THE AMERICANS WITH DISABILITIES ACT OF 1990, PERSONS WITH A DISABILITY NEEDING SPECIAL ACCOMMODATIONS TO PARTICIPATE IN THE PROCEEDING SHOULD CONTACT THE CIVIL DIVISION OF THE SHERIFF'S OFFICE, ENFORCEABLE WRITS SECTION, 1343 28TH STREET, SANFORD, FLORIDA AT LEAST FIVE DAYS PRIOR TO THE PROCEEDING. TELEPHONE: (407) 330-6440. TTD (407) 323-3323.

Published: April 7, 14, 21, 28, with the sale on May 9, 1994
DEQ 50

IN THE CIRCUIT COURT OF THE 18TH JUDICIAL CIRCUIT OF FLORIDA, IN AND FOR SEMINOLE COUNTY
CASE NO: 94-181-DR-02-P
DIVISION: Hall

In re the marriage of
JAMES STANLEY SUM
Petitioner,
and
LULA JEAN SUM
Respondent.

NOTICE OF ACTION

TO: LULA JEAN SUM
130 San Rafeal Ct.
Winter Spring, Florida 32705

YOU ARE NOTIFIED that an action for Dissolution of Marriage has been filed against you and you are required to serve a copy of your written defenses, if any, to it on JAMES STANLEY SUM, whose address is 203 FLAMINGO DR., Sanford, Florida 32773 on or before MAY 2, 1994, and file the original with the clerk of this court either before service on petitioner or immediately thereafter; otherwise a default will be entered against you for the relief demanded in the complaint or petition.

DATED on MARCH 22, 1994.
MARYANNE MORSE
As Clerk of the Court
Nancy R. Winter
As Deputy Clerk
Publish: March 24, 31 & April 7, 14, 1994
DEP 230

U.S. SAVINGS BONDS
THE GREAT AMERICAN INVESTMENT

CELEBRITY CIPHER

Celebrity Cipher cryptograms are created from quotations by famous people, past and present. Each letter in the cipher stands for another. *Today's clue: Z equals U.*

'T'P WIZAJ, WIZAJ-
OIIXTAJ CAH WIZAJ
CR MKCYR. TR'V
LKVR SIY PK RI
DCFTRCOTNK IA
RMCR.' — (WIZAJ)
OKIACYHI HTDCFYTI.

PREVIOUS SOLUTION: "I always felt life was good. Now I know it. It's excellent. I'm alive. Every day is Christmas." — Ben Vereen.

OFF THE LEASH® by W.B. Park

"Well, Bobby—I said not to play in the swamp, but we always have to learn the hard way, don't we?"

Legal Notices

NOTICE OF A PUBLIC HEARING TO CONSIDER AN AMENDMENT TO AN APPROVED PLANNED DEVELOPMENT PROJECT PLAN

Notice is hereby given that a Public Hearing will be held in the Commission Room at the City Hall in the City of Sanford, Florida at 7:00 o'clock P.M. on April 25, 1994, to consider an amendment to an approved Planned Development Project Plan of the City of Sanford, Seminole County, Florida, for property zoned PD, Planned Development, and lying between SR 46 and Rinehart Road and between Towne Center Boulevard and Rinehart Road, being more particularly described as follows:

LEGAL DESCRIPTION: Begin at the SE corner of the NE ¼ of Section 29, Township 19 South, Range 30 East, Seminole County, Florida; thence run S.89°43'25"W., 125 feet for a Point of Beginning; said point being on the Wly R/W line of Rinehart Rd; thence run Sly along said Wly R/W line to an intersection with the Nly R/W line of St. Johns Parkway; thence run SWly along said Nly R/W line through a curve concaved to the right having a radius of 25.00 feet and having a central angle of 90°00'00" for a distance of 39.27 feet to P.T.; thence continue along said Nly R/W line S.89°37'39"W., 79.02 feet to a P.C.; thence continue along said Nly R/W line through a curve concave to the right having a radius of 595.00 feet, through a central angle of 20°55'47" for a distance of 217.35 feet; thence run N.19°25'42"E., 224.22 feet, thence run N.00°22'21"W., 225.00 feet; thence run N.89°37'39"E., 20.00 feet; thence run N.00°22'21"W., 272.91 feet to the center line of Lockhart-Smith Canal; thence continue along said center line S.89°37'39"W., 140.93 feet to P.C.; thence continue along said center line through a curve concaved to the right having a radius of 170.00 feet through a central angle of 75°01'52" for a distance of 222.62 feet; thence continue along said center line N.00°48'16"W., 820.35 feet; thence run N.87°59'22"E., 268.63 feet; thence run N.00°07'11"E., 329.52 feet to the Sly R/W of S.R. 46; thence Ely, Nly and Ely to an intersection with the said Wly R/W of Rinehart Rd; thence run Sly along said Wly R/W of Rinehart Rd to Point of Beginning; AND ALSO begin at the SW intersection of Rinehart Rd and St. Johns Parkway; thence run Sly along the Wly R/W of said Rinehart Rd S00°22'21"E., 433.87 feet; thence run S.89°47'58"W., 494.26 feet; thence run N.00°12'42"W., 520.00 feet; thence run S.89°47'58"W., 639.93 feet to a point on the Ely R/W of Towne Center Blvd; thence run along said Ely R/W to an intersection with the Sly R/W of said St. Johns Parkway; thence run along said Sly R/W Ely to the Point of Beginning.

All parties in interest and citizens shall have an opportunity to be heard at said hearing.

By order of the City Commission of the City of Sanford, Florida.

PERSONS WITH DISABILITIES NEEDING ASSISTANCE TO PARTICIPATE IN ANY OF THESE PROCEEDINGS SHOULD CONTACT THE PERSONNEL OFFICE ADA COORDINATOR AT 330-5626 48 HOURS IN ADVANCE OF THE MEETING.

ADVICE TO THE PUBLIC: IF A PERSON DECIDES TO APPEAL A DECISION MADE WITH RESPECT TO ANY MATTER CONSIDERED AT THE ABOVE MEETING OR HEARING, HE MAY NEED A VERBATIM RECORD OF THE PROCEEDINGS, INCLUDING THE TESTIMONY AND EVIDENCE, WHICH RECORD IS NOT PROVIDED BY THE CITY OF SANFORD. (FS 286.0105)

Janet R. Donahoe
City Clerk
Publish: April 14, 1994
DEQ 5

IN THE CIRCUIT COURT OF THE EIGHTEENTH JUDICIAL CIRCUIT IN AND FOR SEMINOLE COUNTY, FLORIDA
CIVIL ACTION
CASE NO. 94-0115-CA
DIVISION 14B

FIRST UNION MORTGAGE CORPORATION
Plaintiff,
vs.
DONNA WRIGHT, et al.
Defendant(s).

NOTICE OF ACTION

TO: DONNA WRIGHT
LAST KNOWN RESIDENCE:
1859 Windmill Dr.
Orlando, FL 32818
CURRENT RESIDENCE:
UNKNOWN

and if Defendant is deceased, her respective unknown heirs, devisees, grantees, assignees, creditors, lienors and trustees, and all other persons claiming by, through, under or against the named Defendant.

YOU ARE NOTIFIED that an action to foreclose a mortgage on the following property in SEMINOLE County, Florida:

CONDOMINIUM UNIT 92, BUILDING 12, OF HUNTERS' CHASE CONDOMINIUM, ACCORDING TO THE DECLARATION OF CONDOMINIUM RECORDED OCTOBER 21, 1986, IN OFFICIAL RECORDS BOOK 1781, PAGES 1576 THROUGH 1681, INCLUSIVE, OF THE PUBLIC RECORDS OF SEMINOLE COUNTY, FLORIDA, AND ALL AMENDMENTS THERETO, TOGETHER WITH ALL APPURTENANCES THERETO, AND AN UNDIVIDED INTEREST IN THE COMMON ELEMENTS OF SAID CONDOMINIUM AS SET FORTH IN SAID DECLARATION.

has been filed against you and you are required to serve a copy of your written defenses, if any, within 30 days after the first publication of this Notice of Action, on Echevarria, Kemmerle & Ruff, P.A., Plaintiff's attorney, whose address is 601 Bayshore Boulevard, Suite 750, Tampa, Florida 33606, and file the original with this Court either before service on Plaintiff's attorney or immediately thereafter; otherwise a default will be entered against you for the relief demanded in the Complaint or petition.

This notice shall be published once each week for two consecutive weeks in the Sanford Herald.

WITNESS my hand and the seal of this Court on April 11, 1994.

(SEAL)
MARYANNE MORSE
Clerk of the Court
By: Ruth King
As Deputy Clerk
Publish: April 14, 21, 1994
DEQ 121

IN THE CIRCUIT COURT OF THE 18TH JUDICIAL CIRCUIT IN AND FOR SEMINOLE COUNTY, FLORIDA.
CASE NO. 93-1732-CA-14-E

GMAC MORTGAGE CORPORATION OF IOWA,
Plaintiff,
vs.
RICHARD K. BOGGS, ET AL.,
Defendants.

NOTICE OF FORECLOSURE SALE

NOTICE IS HEREBY GIVEN pursuant to a Summary Final Judgment of Foreclosure dated April 6, 1994 and entered in Case No. 93-1732-CA-14-E of the Circuit Court of the 18TH Judicial Circuit in and for Seminole County, Florida, wherein GMAC MORTGAGE CORPORATION OF IOWA, Plaintiff, and RICHARD K. BOGGS, ET AL., are defendants, I will sell to the highest bidder for cash at the West Front Door of the Seminole County Courthouse, Sanford, Florida, at 11:00 o'clock A.M. on the 10th day of May, 1994, the following described property as set forth in said Summary Final Judgment, to wit:

Lot 92, Block 5, HIDDEN LAKE, PHASE II, UNIT I, according to the plat thereof as recorded in Plat Book 24, Pages 15 through 17, inclusive, Public Records of Seminole County, Florida.

TOGETHER with all structures and improvements now and hereafter on said land, and fixtures attached thereto, and all rents, issues, proceeds, and profits accruing and to accrue from said premises, all of which are included within the foregoing description and the habendum thereof; also all gas, steam, electric, water and other heating, cooking, refrigerating, lighting, plumbing, ventilating, irrigating, and power systems machines, appliances, fixtures and appurtenances, which are now or may hereafter pertain to, or be used with, in, or on said premises, even though they may be detached or detachable.

DATED this 8th day of April, 1994.

MARYANNE MORSE
Clerk, Circuit Court
By: Dorothy W. Bolton
Deputy Clerk
Publish: April 14, 21, 1994
DEQ 125

IN THE CIRCUIT COURT OF THE EIGHTEENTH JUDICIAL CIRCUIT, IN AND FOR SEMINOLE COUNTY, FLORIDA.
CASE NO. 93-1860-CA-14-B

SMITH & SMITH CONSTRUCTION CORP. PENSION AND TRUST a Florida corporation,
Plaintiff
vs.
MARK G. MITTEN and HELEN P. MITTEN, his wife, et al.,
Defendants.

CLERK'S NOTICE OF SALE

NOTICE IS HEREBY GIVEN that pursuant to a Summary Final Judgment of Foreclosure entered in the above-entitled cause in the Circuit Court of Seminole County, Florida, I will sell at public auction to the highest bidder for cash at the West Front door of the Courthouse in the City of Sanford, Seminole County, Florida, at the hour of 11 A.M. on May 5, 1994, that certain parcel of real property described as follows:

Lot 9 and the West ½ of Lot 10, Block D, Allendale Subdivision, according to the plat thereof as recorded Plat Book 6, Page 7, Public Records of Seminole County, Florida.

MARYANNE MORSE
CLERK OF THE CIRCUIT COURT
By: Jane E. Jasewic
Deputy Clerk
Publish: April 14, 21, 1994
DEQ 127

CLASSIFIED ADS

Seminole 322-2611 | Orlando - Winter Park 831-9993

CLASSIFIED DEPT. HOURS
8:00 A.M. - 5:30 P.M.
MONDAY thru FRIDAY
CLOSED SATURDAY & SUNDAY

PRIVATE PARTY RATES
14 consecutive times ..... 57¢ a line
7 consecutive times ..... 70¢ a line
3 consecutive times ..... 91¢ a line
1 time ..... $1.19 a line
Rates are per issue, based on 3 lines
* 3 Lines Minimum

NOW ACCEPTING VISA MasterCard

Scheduling may include Herald Advertiser at the cost of an additional day. Cancel when you get results. Pay only for days your ad runs at rate earned. Use full description for fastest results. Copy must follow acceptable typographical form. *Commercial frequency rates are available.

DEADLINES
Tuesday thru Friday 12 Noon The Day Before Publication
Sunday 12 Noon Friday • Monday 5:30 P.M. Friday

ADJUSTMENTS AND CREDITS: In the event of an error in an ad, the Sanford Herald will be responsible for the first insertion only and only to the extent of the cost of that insertion. Please check your ad for accuracy the first day it runs.

Legal Notices

NOTICE OF FICTITIOUS NAME

Notice is hereby given that I am engaged in business at 2621 S. Ori. Dr., Sanford, Fla. 32773, Seminole County, Florida, under the Fictitious Name of BYRD, BAIL BONDS, and that I intend to register said name with the Division of Corporations, Tallahassee, Florida, in accordance with the provisions of the Fictitious Name Statutes, To Wit: Section 865.09, Florida Statutes 1991.

Clayton Byrd
Publish: April 14, 1994
DEQ 133

NOTICE OF A PUBLIC HEARING TO CONSIDER THE ADOPTION OF AN ORDINANCE BY THE CITY OF SANFORD, FLORIDA

Notice is hereby given that a Public Hearing will be held in the Commission Room at the City Hall in the City of Sanford, Florida, at 7:00 o'clock P.M. on April 25, 1994, to consider the adoption of an ordinance by the City of Sanford, Florida, title of which is as follows:

ORDINANCE NO. 3207

AN ORDINANCE OF THE CITY OF SANFORD, FLORIDA, AMENDING ORDINANCE NO. 3199 OF SAID CITY; SAID ORDINANCE BEING THE FUTURE LAND USE MAP OF THE FUTURE LAND USE PLAN ELEMENT OF THE COMPREHENSIVE PLAN; TO AMEND THE EFFECTIVE DATE OF SAID ORDINANCE; PROVIDING FOR SEVERABILITY, CONFLICTS, AND EFFECTIVE DATE.

A copy shall be available at the office of the City Clerk for all persons desiring to examine the same.

All parties in interest and citizens shall have an opportunity to be heard at said hearing.

By order of the City Commission of the City of Sanford, Florida.

PERSONS WITH DISABILITIES NEEDING ASSISTANCE TO PARTICIPATE IN ANY OF THESE PROCEEDINGS SHOULD CONTACT THE PERSONNEL OFFICE ADA COORDINATOR AT 330-5626 48 HOURS IN ADVANCE OF THE MEETING.

ADVICE TO THE PUBLIC: If a person decides to appeal a decision made with respect to any matter considered at the above meeting or hearing, he may need a verbatim record of the proceedings, including the testimony and evidence, which record is not provided by the City of Sanford. (FS 286.0105)

Janet R. Donahoe
City Clerk
Publish: April 14, 1994 DEQ 142

12—Elderly Care

ADULT CARE in our private home, Sanford area. Lots of loving care for your loved ones. Contact Holly 323-9142

ADULT CARE in private Sanford home. $850/mo. Inc. love, meals, transport., entertainment, & more 695-2491

21—Personals

ADOPTIONS

Free medical care, transportation, counseling, private doctor plus living expenses.
Bar #237515 Clearwater Attorney
John Fricker 1-800-727-3444

LOOKING FOR retired military man 50-60 yrs. old for friendship. Call 324-3591 or write 2607 Elm Ave. Sanford FL 32771

25—Special Notices

I, **THERESA BRANTLEY**, am not responsible for any debts incurred by anyone other than myself.

27—Nursery & Child Care

ATTENTION SECOND SHIFT PARENTS: Reliable childcare with hot meals. Licensed daycare facility. Call for rates. 321-7635/Lic. #293-10

31—Private Instructions

OPENING APRIL 22nd.
322-3332 Sanford, FL
Jackie Caole - Swim Lessons

Legal Notice

NOTICE OF ADMINISTRATIVE COMPLAINT

TO: ANDREW SCOTT WILSON
SEMINOLE COUNTY
CASE NO: 93-L-1000RWT

An Administrative Complaint to revoke your license(s) has been filed against you. You have the right to request a hearing pursuant to Section 120.57(1) and (2), Florida Statutes, by mailing a request for same to the Florida Department of Insurance, Division of Legal Services, 612 Larson Building, Tallahassee, FL 32399-0333. If a request for hearing is not received by June 3, 1994, the right to hearing in this matter will be waived and the Insurance Commissioner will dispose of this cause in accordance with law.

Publish: April 14, 21, 28 & May 5, 1994
DEQ 117

THIS WEEK'S GARAGE SALES

A Multi Family Moving Sale
Sat. & Sun., 8-3 both days.
1803 Madera Ave. Sanford

BAG SALE
Ladies Clothing
Fri. and Sat. Anything you can fill in our plastic bag. $10 plus tax/bag. A SECOND IMAGE
102 E 1st St. Sanford 323-9421

BIG SALE, 305 Carpenter St., Osteen. Friday, Saturday and Sunday 322-0692

CLOTHES & PLANTS
Garage sale. Lots of misc. 5273 S. Sanford Ave. (By Lk Jessup-follow signs) Saturday & Sunday 4/16 & 4/17 9-5

WOW!!!
SANFORD HERALD GARAGE SALES MAKE LOTS OF $$$!

Thanks to the Sanford Herald Classifieds Tommy Vincent is now $381 richer. His garage sale was a HUGE success due in part to an ad in the Sanford Herald!
Are you having a garage sale? Don't miss out on our garage sale special. Call before noon on Tuesday to get in on a great deal!

Sanford Herald Classifieds
322-2611
831-9993

•GARAGE SALE AD BARGAIN
Call in your garage sale ad by 12 noon on Tuesday and take advantage of our special garage sale ad price!! Call Classified now for details!
322-2611

GARAGE Sale?? Why bother?? WE BUY-PAY TOP PRICE!!
407 330-9637

GARAGE SALE
Tools, antique plow and sewing machine, household items, and misc. Saturday and Sunday, 9-5. 202 Bradshaw Dr.

LAKE MARY
228 Seminole. Fri-Sat-Sun, 8-5. Tread mill, baby bed, spear fishing gun, ceramic bisque, furn., clothes, much more!!

MULTI FAMILY SALE
Antiques, toys, mowers, and lots of stuff. Friday & Saturday, April 15 & 16, 4321 Orange Ave., off 427, near Sunland. 8-?

SUNLAND ESTATES
Friday Only! 8AM. Follow yellow signs to 621 Camelia Ct. Sanford

THREE FAMILY SALE
Table linens, bed comforts, kitchen utensils, exercise bike, garage cans, 4 ft mounted sailfish, lots of misc. 323 Pine Winds Drive. Saturday and Sunday, 8-5

YARD SALE
Misc. household items, Hammond Cadet organ, 2 keyboards, 1 octave foot pedal. 1814 Holly Ave.
Fri. & Sat. 8AM-4PM

YARD SALE FRI & SAT
9-5. Lots of misc. 126 Lake Minnie Dr., Park Ridge Sub.

3402 Palm Way, 1 block off of Sanford Ave between Lake Mary and Airport Blvd. Fri., Sat., Sun. Washer, dryer, stove, refrigerator, 5,000 BTU air conditioner, chain saw, drill, hand tools, childrens clothing, knick knacks, 19" color tv, '78 Camaro w/t-tops

4 FAMILY SALE
Cut crystal, childrens clothes, all sizes, some new, toys, tools, household misc.
Friday & Saturday 9-5

5 FAMILY SALE
Children and womens clothes, toys and lots of misc. 2425 Laurel Avenue, Sanford. Friday 8-3 Saturday 8-2

43—Investigative Services

MAJESTIC INVESTIGATIVE Services. Domestic relations. Free consultation. 407-668-1183

55—Business Opportunities

EARN $2,000-$3,000 per month part time working 10-15 hours per week. Serious only 339-0818

LOCAL PAYPHONE ROUTE $1200 week potential. Must sell! 1-800-488-7632

61—Money to Lend

KEEP DRIVING AND STILL GET THE MONEY!
All you need is your title. Jack Diamond for appointment.
260-2929

71—Help Wanted

EMPLOYMENT 323-5176
700 W. 25th St.

ADD TO YOUR INCOME
SELL AVON NOW!
CALL 322-0659 or 322-0223

AGENTS-REAL ESTATE!
Nothing succeeds like success. We're well into our 3rd decade of training successful agents. No license?.....We'll help!
WATSON REALTY CORP
REALTORS 323-3280

AUTO MECHANIC (MOBIL) Certified or w/6 yrs exp. and w/desire to become certified. Valid driver license and tools. F/T, some weekends. Call for details! 322-2706 lv msg 8-8

AVON products-1,000. Earn to 50%. No door/door. PT/FT Send: 331-1193/1-800-966-2166

BOOKKEEPER
Part time. Able to fill out quarterlys and do income tax.
Call Nancy 322-0563

CDL CLASS A DRIVERS
Clean 2 yr MVR, full and part time in South Orlando. 2 yrs experience. Call 695-4362

COOK
Homestyle foods. Apply 2-4 PM at Holiday House Restaurant, Hwy 17-92 near Lake Mary. A Drug free Workplace

CULTURED MARBLE MANUFACTURER
Needs experienced:
• FINISHER
• INSTALLER
• SET UP/POURER
If experienced in fiberglass, we will train. Call 696-4040

DELIVERY/WAREHOUSE
40 hrs + Paid insurance and benefits. Class D Lic. req. Clean driving record. Knowledge of Orlando area a plus. Inquire at:
3501 S. Sanford Ave.
Sanford

DRIVERS NEEDED
A.G. CARRIERS, Tavares, FL, a well established and growing Central Florida based company offers you:
• 23¢ to 29¢ per mile
• Up to 12,000 mi. per mo.
• Stop Off Pay
• Unloading Pay
• Vacation Pay
• Safety & Performance Bonus
• Spouse Riding Program
• Average Trip 5-7 Days
• Late Model Conventional Tractors
If you have 2 years tractor trailer, OTR and snow and ice experience plus a good driving record, call:
1-800-874-9050

DRIVER WANTED
Full time. Must have late model econo vehicle for local deliveries utilizing personal vehicle. Call 862-7201 8-12

DRIVERS WANTED
With clean class B drivers license for day and night shifts. We offer $300 per week to start, major medical, dental and paid vacations. Apply at USA Services, 448 Spring Hammock Ct, Longwood
339-7208

71—Help Wanted

DRIVERS

Ewell Industries is accepting application for RM drivers in the Orlando area. (7400 Narcoossee Rd) Must have CDL license. Full benefit package. Apply at:
1850 High St.
Longwood EOE

EARN $420/WK P/T. 12 flex. hrs./wk. Call Info. 800-937-7781 Then call me 407-324-3714

ELECTRICIANS AND HELPERS
Commercial site in UCF area.
Benefits package.
ANECO INC. 648-4433
EOE/Drug free workplace

EXPERIENCED BODY PERSON
Must have own tools and be able to do heavy collision. Apply in person between 9am and 3pm at 2601 Country Club Road, Sanford 322-0844

GOOD WORKERS NEEDED
DAILY WORK/DAILY PAY
Report 6am
1205 S Hwy 17-92 Longwood
Call 696-1331 after 3pm

GREENHOUSE WORKER
Tractor exp. helpful. Dr. Lic. req. M-F 8-5 Call 322-0864

HAIRSTYLISTS
Beauty salon in Sanford, very good location, needs stylists for either commission or chair rental. Please call 322-0711

HAM AND EGG DELI
Because of increased sales need help! 1st and 2nd shifts available. Better than average pay. Exp. in making deli sandwiches helpful. Apply in person: AMACO mil 51, SR 46

HOST-HOSTESS/CASHIER
Will train. Apply 2-4 PM at Holiday House Restaurant, Hwy 17-92 near Lake Mary. A Drug free Workplace

HOUSECLEANERS
For TIDY MAID. 3 days/wk with pay and benefits. 339-2766

TELEMARKETER
Position open for an experienced telemarketer. Evening hours, 4PM-7PM, Monday through Thursday. Apply in person: Sanford Herald, 300 N. French Ave, ask for Tracy

LOCATES Conduct your own locate search. For a step by step guide send $19.95 to:
Locate, PO Box 1461,
Sanford, FL 32771-1461

LONG DISTANCE DRIVERS
Must have CDL "A" with clean MVR. Produce experience and good references required. Call or apply:
MSC Trucking, 1921 W 1st St.
Sanford, FL 407-323-7563

MAINTENANCE
Fri-Sat-Sun. Heavy work. Non smoker, Fla Dr. Lic. req. at Kalle's Landing 862-5432

MEDICAL

RECEPTIONIST
For busy orthopaedic office.
Call Sharon at 767-5535

MEDICAL

LPN
12 hr shifts, 11am-11pm
IV experience preferred
Apply in person:
Debary Manor 60 N. Hwy 17-92
Debary, FL

MEDICAL

RN
Charge nurses for 7am-3pm and 11-7 shifts. IV and ventilator experience needed.
Apply in person:
Debary Manor 60 N. Hwy 17-92
Debary, FL

MEDICAL

CNAs and ORDERLIES
Must be certified. 3-11 and 7-3 shifts. Apply in person:
Debary Manor
60 N. Hwy 17-92
Debary, FL
407-668-4426

71—Help Wanted

MEDICAL

Receptionist/Transcriptionist
Experience required. Send resume to 311 N Mangoustine Ave., Sanford, FL 32771

MEDICAL

R.N.
With background as D.O.N. or A.D.O.N. for superior rated skill care facility on east coast. Must understand Medicaid, Medicare, V.A. and Champus. Must be strong in management of staff. Benefit program available.
Mail resume to PO Box 15078
Daytona Beach FL 32115
or call 904-257-1777

OFFICE HELP
P/T. Computer experience and organizational skills required. Medical records experience helpful. Must type 50 wpm. Send resume to: P.O. Box 1297, Sanford, FL 32772

OPPORTUNITY KNOCKS!
Petra Fashions invites you to enter the direct sales life. All territories, 50% from home. High commission, set your own hours, free $500 sales kit. Earn great rewards for doing your job. Car and phone needed. Must possess mature attitude. Come and see what we're all about on Tuesday, April 19th at 6:30 in the private dining room at Shoney's Restaurant, 7640 Irlo Bronson Highway, Kissimmee. Please RSVP by 4/18 381-1404

PART TIME AID
To help elderly woman. Sanford area. Some driving, cleaning, cooking. 2-6 hrs/day. Phone 321-8200

THIS BOSS REWARDS HARD WORK
Merry Maids pays for performance every Friday! Day hrs only, no nights. Insured car required, paid mileage.
Call Merry Maids 331-5266

JANITORIAL
Part time cleaner/floor person. Must be able to pass security check. Call 292-3383

PR PERSON
(Go Getter) To visit new home sites in metro Orlando area. Territory and training provided. Gas allowance and income will range from $100-$200/wk part time (Hours flexible). Call 323-1144

PRESCHOOL TEACHER
Full time for toddlers. Exp. nec. Call for Appt. 328-9333 or 321-9613. THE KIDS KORNER

PRODUCTION
10 NEEDED
PERMANENT POSITIONS
Mfg. co. seeks individuals for assembly line. Good attitude, high energy and reliability a must. HS diploma and good work history required. $5/hr.
Never a fee!
Help Personnel, 629-4686

Residential Driver/Loader
For garabge company. Must have CDL Class B. Apply in person: 3445 Overland Rd., Apopka

RN OR LPN 11-7
PER DIEM RELIEF
CNA 3-11
PART TIME OR FULL TIME
REGENCY PARK NURSING CENTER A 120 bed superior rated facility needs a very special nurse with:
• Proven Leadership Ability
• Excellent Communication Skills
• A Love of People
• Strong Med. Surg. Back ground
• Experience in Geriatrics, Medicare documentation, and IV Certification a plus.
If this describes you, contact:
Mary Alice Kathe, D.O.N.
2810 Enterprise Rd, DeBary, FL
Equal Opportunity Employer

Professional Services

Notice

FLORIDA STATE REQUIRES all contractors be registered or certified. To verify a state contractors license call 1-800-342-7940. Occupational Licenses are required by the county and can be verified by calling 321-1130, ext. 7632

Additions & Remodeling

RES./COMM. Vinyl Siding, Alum. Framing, Drywall, Doors, Roofing, Concrete. 323-4832... S.G. Ralint, CBC019000

Carpentry

CARPENTER All kinds of home repairs, painting & ceramic tile. Richard Gross 321-5972

Carpet/Installation

CARPET MILL DIRECT
Big Discounts Famous Brands
First Quality, Top Line, Stainmaster, Saxonies, Trackless, Sculptures $6.99 yd. Commercial level loops $3.69 yd. Installation. 407-324-6800

Carpet Cleaning

SAM'S CARPET CLEANING plus strip and buff floors. Residential/commercial 24 hrs. 324-3541, beeper 646-0541

Cleaning Service

HONEST DEPENDABLE Person to clean your house just the way you like it at a price you sure can afford.
Call Verme 339-4484

Concrete

CAPTAIN CONCRETE, Wayne Beal. 1 Man Quality Operation! 330-2338/424-3862

Electrical

MASTER ELECTRICIAN. Repair-addition, comm/res. Lic/Ins. #ER0008193 321-4475

General Services

INDOOR & OUTDOOR Plastering. Remodel new and historic homes. 323-7910

Home Improvement

AFFORDABLE HOME Repair Dependable. All phases. Call for Free est. Michael 323-7108

RESTORATION, DRYWALL, metal studs, doors, trim, siding, porches, decks, gazebos
Licensed/Insured 323-3687

RITE-WAY
WE SHOW UP
Let This Display Ad Work For You... Call Classified
322-2611

Landscaping

RANDY'S QUALITY LAWN: Complete pro care since 1980. Clean ups, hauling. 321-0716

Lawn Service

J & D LAWN MAINTENANCE We do everything! Call for free estimates. 324-3630

TOM & JEFF'S LAWN CARE! Res./Comm., dependable, low rates! Free est. 330-7070

Moving & Storage

CLASS A MOVERS - Moving specialists, 10% off all local moves with coupon "We move with pride in mind" 321-6386

Painting

PAINTING, paper hanging, pressure washing and dry wall repair. Free est. 331-5174

Pressure Cleaning

DUN RITE: Clean driveways, roofs, pool decks, walks, houses. Free est. 321-4122

Photography

BEACH, Sports and Weddings. Mobil equip unique pricing. For info call 324-9803

Roofing

GYGGERS HOME REPAIR & ROOFING: Painting, carpentry. Bond/Ins/Lic RC0066245 Call 574-4315

Swimming Pool Service/Repair

WEEKLY SERVICE from $45 mo. Chem-Rite Pool Service 260-2278 Robert Shoemaker

Tree Service

ECHOLS TREE SVC. Lic's, Ins. "Let the Professionals do it." Free estimates 323-2229

Window Repair and Cleaning

WINDOW & SCREEN REPAIR: 407-323-7212

Advertise Your Business Every Day For As Low As $45 Per Month. Call Classified, 322-2611

71—Help Wanted

SALES COUNSELORS

Reputable cemetery offering a great opportunity for people desiring to gain reward by offering needed services. Full training with excellent health & retirement benefits. Full time positions with high income potential. No experience necessary. Call K. Landress immediately at 322-4763

SM ENGINE/EQUIPMENT MECHANIC for lawn svc. Evenings. 4-5 hours. Call for appt. 330-9000 leave message

TEACHERS

Part and full time staff needed in childcare centers.
407-323-8435

TELEMARKETING

National Mfg has several openings on its aggressive telemarketing staff. We offer full training and benefits. Starting pay is $7.50 hour. Experience preferred. Call Ms. Baker, Mon-Fri, 9-5
(407) 629-0753

TRUCK MECHANIC

Light to heavy duty. Must have tools and experience.
Call 321-7447

WAITRESSES/SERVERS NIGHT COOK

Experienced only. Apply in person: Days Inn, Sanford.
407-323-6900

WAREHOUSE AND GENERAL LABOR HELP NEEDED! Bonus for drivers. All shifts available. Daily pay, no fee. Report ready to work 5:30 am. Industrial Labor Svc., 1010 French Av. No phone calls

WAREHOUSE

Sanford. Third shift. National food sales comp. needs person for warehouse. OT req. Permanent position. $5/hr. Upward mobility and monetary growth. Close.
Never a fee!
Help Personnel, 629-6888

WRECKER DRIVER

Experienced. Must live in Sanford area & have CDL. Apply at: Butch's Towing, 2207 W. 1st St.

50 AUTO AUCTION DRIVERS NEEDED! Must have valid Florida drivers license and be able to drive stick.
Call between 1-3
SPRINT STAFFING, 339-2011

93—Rooms for Rent

A QUIET, CLEAN rm. in Sanford. Kitchen & phone use, coin laundry. $75 & up. 324-4953

CLEAN ROOMS, single starting $75/wk. Kitchen, phone, laundry, video games, off street parking. 330-4423

FURN. ROOM private home, house priv., nice area. References requ'd. 321-0418

IN PRIVATE LONGWOOD home. Steady employed. $60/wk. $50/dep. 834-2580

MATURED PERSON. Light cooking. $65/wk. First and last. 324-5998

NEWLY RENOVATED, private entrance, paddle fan. In your room your own heat control, refrigerator, microwave, and color tv. Off street parking and maid service. Convenient location. The best in town.
323-8008

PRVIATE Room w/bath, phone & kitchen use. $90/wk. Includes all. For more info: 323-5201

SANFORD Private entry, quiet area, house privileges $65/wk. with sec. dep. 324-2444

97—Apartments Furnished / Rent

NOTICE

All rental and real estate advertisements are subject to the Federal Fair Housing Act, which makes it illegal to advertise any preference, limitation or discrimination based on race, color, religion, sex, handicap, familial status or national origin

EFFICIENCY, lg. priv. back yard, all util. incl. $385/mo. + $105/sec. 322-1153 or 323-8122

EFFICIENCY APT. Completely furnished. Utilities paid. $250/mo., 1st and last. 324-3541

SANFORD 1 Bdrm Cottage. 1 Bdrm Apt. Excellent neighborhood. $90/wk + $200/sec. Call 323-7973

99—Apartments Unfurnished / Rent

SPRING BREAK!!
One Bedroom Apartments
$299 DEAL
Mosswood Apts. 327-7724

MINUTES FROM SANFORD

SPRING SPECIAL!!
2 Bdrm./1 Bath 323-2920

SHENANDOAH APARTMENTS

MARINER'S VILLAGE
Lake Ada 1 bdrm, $360 mo.
2 bdrm, $410 mo and up
323-8670

NEAT 2 Br Apt., W. 2nd St. A/C, carpeted, kitchen equipped, $390/mo. + dep. 324-3193

PARK AVE. nice & clean 2 Bdrm, hardwood floors. $375/mo. $200 dep. No pets. 321-4356 days 324-1935 eve

SANFORD. 1 Bdrm, $300/mo., plus security. All utilities paid except elec. 333-8963

99—Apartments Unfurnished / Rent

1 BEDROOM FREE MONTH SPECIAL!! 2 bdrms & attic avail. Call Jerry, 323-6650

103—Houses Unfurnished / Rent

EFFICIENCY HOUSE For Rent $295/mo. At 218 S. 4th St., Lake Mary. Call 699-6328

NICE 2 BDRM house in Sanford. Beautiful shaded lot, carport, fans. $450/mo. 862-5504

SANFORD. 2 bdrm, 2½ bath lakefront house $650/mo.
321-7004

SANFORD Hamilton District
RENT TO OWN
Like new 3/2, Air, Laundry. $3000 dn., $485/mo. 869-7287

SANFORD GOLDSBORO
RENT TO OWN
3 bdrm. Like new! Air. $1,500 down $385/mo. 869-7287

Stenstrom Rentals

- **GROVEVIEW** 3/2 w/ dbl garage, CHA, $615/mo, $600 sec.
- **PAOLA AREA** 3/2.5 w/ dble car garage, scr. porch, fplc., well & septic $850/mo $850 sec.
- **SANFORD DUPLEX** 2/1.5 2 story, w/d hook ups, CHA. Spacious! $460/mo., $400 sec.
- **SANFORD** 2/2 **DUPLEX** w/d hookup, CHA, $435/mo $350 sec.
- **OVIEDO** 1/1 **DUPLEX** w/ carport, w/d hookup, heat/air $375/mo $250 sec. Srs. no dep.

Stenstrom Realty, Inc.
"We Manage your Home, like it was our own." Jim Doyle
322-2495 After 6PM: 330-1495

2 BED, 1 BATH Townhome with washer and dryer. Hidden Lake. $560/mo. Call 324-1416 leave message if before 6pm

2/2, appliances, hook-ups, garage, carpet, blinds, cent. heat/air $490 896-1200 ext 409

3 BDRM, 1 BATH. Shade trees. $495/month with discount plus deposit! 323-4540 or 324-1718

105—Duplex-Triplex / Rent

CEDAR AVE. 2 bdrm 2 bath, inside utility, car port. $450/mo. 1st and last. 339-7646

LAKE MARY 2 bdrm, carpet, C/H/A, appl., mints, fenced yard. GOODAREA 831-6788

107—Mobile Homes / Rent

COUNTRY SETTING, completely furn, 2/1, garbage /water furn, covered fenced patio. Ideal for work couple or sing parent. $350/mo. plus dep. No pets. 323-1917

IN THE COUNTRY; 2 Bdrm, 1 Bath, 14' X 64'. $400/mo. $250/sec. dep. Call 323-7265 9-5 or 323-1834 evenings

OSTEEN 2 bedroom, 1 bath. On 10 acres. $450 plus $300 security. 304-466-5340 after 8pm

2 BDRM 1 1/2 BATH mobile home. Mullet Lake Park Estates. 1-904-357-1217

115—Industrial Rentals

OFFICE/warehouse space. 1300 Sq. ft. Prime location at entrance to Central Fla Regional Airport. 407-321-7407.

★ PRIME LOCATION ★
2,500 sq. ft. of nice office space. 2,000 sq. ft. warehouse, also fenced storage. Airport Blvd. frontage. 323-1150

117—Commercial Rentals

LIQUOR STORE Downtown Sanford for sale or lease. Also liquor licenses for Orange and Seminole County for sale.
876-6973

SANFORD RETAIL/OFFICE 1,357 sq ft. Covered sidewalks, high traffic area. $700 plus sales tax/mo. Stenstrom Realty Inc. Jim Doyle 323-2495

118—Office Space / Rent

★ GREAT LOCATION ★
Sanford individual office spaces. Starting at $250/mo. 100-150 sq. ft. each. 323-1150

NEW Sanford offices and/or warehouses. 400-2,800 sq. ft. Special, $265/mo. 333-2554

SANFORD. Office space, 3400 sq. ft. building total, 1200 sq. ft. per office unit. 321-7004

SANFORD. 3 room office, wood panelled. French Ave. $350/month. 330-3588

500 SQ FEET for lease on 17-92, successful existing anchor businesses. Good parking and lighting. Great visibility. Asking $400/mo. 322-4466 work

141—Homes for Sale

HALL REALTY
312 W. First St., Sanford

3 bdrm, 2 bath, Air, fence, FHA/VA special! $56,000 A Jewel
Desirable 3/1½, cent. H/A, fence. Family rm. $57,500
Duplex. 2/1 & 1/1, c/h/a, fenced, $600/mo. Income! $57,000

323-5774

DEBARY - Lakefront 2/2, central H/A, plus extras! $60,000 W. Maliczowski, 322-7983

DUPLEX - SANFORD. Good neighborhood, good condition. $34,900. Call after 5:00 374-9044

EXCHANGE OR SELL your property located anywhere! Investors Realty, 774-5419

141—Homes for Sale

AFFORDABLE HOMES
VENTURE I PROPERTIES

FHA OR VA AS LOW AS 5½% Assume no qualifies & owner financing low as $400/mo! Gov't Foreclosures. Repos! Seminole, Orange, Volusia!

Sanford Properties For Less Than $3,000 Down:

- **FORECLOSURE!** 3/1 on ½ acre! Appl., inside util., fenced yd! Only $39,000!
- **3/1,** over 1/2 acre! Liv. din. fam. rm. Satellite dish. $64,900
- **3/2 w/POOL** for only $68,500! Liv., dining, fam. rms too!
- **LAKE,** tennis, pool! 3/2 custom, liv. din., eat in kitch., appl. Garage. $82,900!
- **3/1,** new carpet & paint! Cent. H/A, carport. Just $43,900!

Assume No Qualifies!!

- **2/2,** $493 PITI $56,500
- **3/2** split, fenced. $565 PITI. $56,900

PRE-foreclosure! $8,000 dn. 3/2, heavily treed 1/3 acre. Split bdrm., ceramic tile, appl, garage. Possible owner hold 2nd. Just $71,900!

Markham Wds. foreclosure. 4/2, 1 + acre, pasture/stable. $105,000

PAUL OSBORNE
VENTURE I PROPERTIES
321-4764

BATEMAN REALTY
Lic. Real Estate Broker
2640 Sanford Ave.
321-0759.....321-2257

CASSELBERRY Beautiful 3 bdrm, 1½ bath. New carpet, paint. Shows like a model! $64,900 696-2026

HOME in Historical Dist. Bungalow style. 2/1, CH/A, completely restored. hdwd floors, fplc., front & back porch & ceiling fans. Asking $50,900. Motivated. 330-7586 after 7PM

ERA 1st In Service

MORGAN REALTY
SANFORD
25th St. and Myrtle Ave.
321-6762
DELTONA
904-775-6870

Century 21

BANK FORECLOSURES, GOV'T FORECLOSURES, LOW DOWN AVAILABLE IN SEMINOLE VOLUSIA & ORANGE COUNTY

ONLY $49,900!!
ASSUME NO QUALIFY!
4bdrm, excellent condition, corner lot, fenced yard. Only. Hurry, will sell fast!

Call for details!
Janet Mansfield, 323-7271
AA Carnes, Inc., 322-1234

LAKE MARY AREA 3/2, gorgeous oaks, near golf course. $79,900 Call for appt.
321-5646

VENTURE I PROPERTIES
Looking to buy a home? We have homes in all areas of Seminole, Orange, Volusia Counties! Call for details!

- 3/2 with fireplace, newer carpet and tile. $64,900
- Foreclosure! 4/2 on 1.52 acres. Fireplace. $104,900
- 4/2, 2,700 sq. ft., fireplace, lg. scr. porch! $104,900

Beth Osborne
Venture I Properties
330-0273/774-9400

SANFORD. 3 Bdrm, 1 1/2 bath, sing car gar., new cent. H/A, freshly painted outside. New roof before closing. $14,000 down w/assume non qualifing loan approx. $41,000. 321-9008

SANFORD HISTORIC HOUSE
918 MYRTLE AVENUE
Beautifully restored 4 bed. 2½ bath home with pool. 2,000 sq ft, all new heat and air. You have to see it! $110,000
Call owner 678-8451

STAIRS PROPERTY MANAGEMENT & REALTY
407-323-7322/322-8370

STENSTROM
REALTY, INC.
SELLERS!! BUYERS!!
Call Any of Our Agents! They're all PRO'S & FULL TIME! So Call ANYTIME!
322-2420 • 321-2720
SANFORD • LAKE MARY
•In Our 38th Year•

KIT 'N' CARLYLE® by Larry Wright

141—Homes for Sale

FABULOUS HOME • MINT CONDITION. BRICK FIREPLACE • HUGE SCR. PATIO w/SPA • EXQUISITE CERAMIC TILE.
Call Diana @ The Cannon Group
298-0041 or 322-8764

SUNLAND ESTATES. 3 bdrm, 1 ba, screened porch, large treed lot with lake view. $53,000 407-323-0177

149—Commercial Property / Sale

HIGHWAY 17-92 - 195 ft. frontage, zoned GC-2. Classic style bldg./office and lg. detached garage. Owner terms avail. $160,000

Since 1939
CALLBART
REAL ESTATE, INC.
322-7498

153—Acreage-Lots/Sale

CANAL FRONT lot. On paved road. Near boat ramp. Lg trees. Withlacoochee Rv, SR 44. Reduced price 407-324-8957

DELTONA AREA 10 ACRES
Ideal for mobile home or home site, horses, cattle, farming, or nursery. Zoned agricultural. $3,900 per acre. Small down payment with owner financing. 904-767-1772

SANFORD - west First St. Commercial lot. 224.44 X 281.82 ft., zoned GC2. Prime location! $250,000 Terms.

SANFORD - east Cameron Ave. 20 acres, zoned Agricultural. $150,000

Sloan Realty & Assoc.
323-8860; eves, 831-2335

6½ ACRES FOR SALE. Corner lot near Lake Jessup. Call 323-8242 after 5pm

155—Condominiums Co-Op / Sale

CONDOMINIUM FOR SALE. Pine Ridge Club 2 bdrm, 2 bath. $35,000 Call 322-2304

157—Mobile Homes / Sale

CARRIAGE COVE MOBILE HOME PARK

16x60 2/2 split, '84 Bayspring, central H/A, screen room $8,500

24x43 3/2 split '85 Pearson, central H/A, carport $13,500

Call 323-8160 or 831-3703

NEW 1994's, NO DOWN, 10% interest, 14 X 70, $175/mo.
24 X 70, $310/mo. 365-5709

181—Appliances / Furniture

- **AAA RAY'S APPLIANCE** • 218 S French Ave, Sanford. Refrigerator, Stoves, Washers-Dryers. Free 5 yr labor warr. Del. avail. 328-0083

APPLIANCES, FURN., TV'S, New Satellite Systems as low as $1,495. **CHEEPO DEPOT,** 1219 French Ave. 321-3244

- **GRACO YOUTH BED.** Perfect condition. Headboard, footboard, frame and crib size mattress. $40. 574-4061 lv msg

HOME APPLIANCE CENTER Over 20 years in Sanford. Sales-New and Used. Service all makes & parts. 304 E. Commercial St. 322-3883

KENMORE washer, very nice! Free delivery and warranty. John - A+ Best, 324-3265

- **REFRIGERATOR,** works good. Great for cabin or shop! $50 Call 321-1785 lv message

SOFA with matching loveseat. Fairly new-only a few yrs old. $295 for both. 322-3955

181—Appliances / Furniture

- **UPHOLSTERED CHAIR,** $100 OBO. Brand new. Beige antique velvet with small design in brown and burnt orange. Brown piping, cordinated stipe and design, straight skirt, pleated at corners and arm protectors. Highland House Mfg. Very comfortable. 324-1440
- **WATERBED:** Queen size w/headboard and pedestal base w/5 drawers. $75 OBO. Call Mark 324-0409
- **WATERBED, SOFT SIDE, KING SIZE,** $100 OBO 323-7750 leave message

183—Television / Radio / Stereo

- **MTX TERMINATOR SPEAKER.** Large with 2-12" inch speakers and 2-4" speakers. Excellent Condition. $100 Firm. 321-7959
- **STEREO SPEAKERS,** 9" by 14" in nice shape. $25 for the set. Call 323-8402
- **TV:** Remote, $80. Call 323-4540

185—Computers

- **TEXAS INSTRUMENTS** expansion system, printer books, wonderful computer! Over $800 invested. Will sell all for $100 cash. Call 321-1970

187—Sporting Goods

- **GOLF CLUBS.** Full set of J.C. Sneads 3 pw, putter, 3 woods and Fiberspeed driver. Bag included. $100. Also graphite driver available. Ask for Shane. 322-7345 or lv msg

GUN SHOW
THE BIG ONE
LAKELAND CIVIC CENTER
April 15, 16, 17. Friday night preview 5-9pm - Admission $3. Saturday and Sunday 9-5 - Admission $4. City parking $2. Sponsored by: Lakeland Rifle and Pistol Club, Inc.

- **KIDS BIKE** ideal for a 5 to 9 year old girl. Green, pink, and white $12 365-4340
- **STAIR-CLIMBER PLUS** exerciser, with video. Paid over $100. Sacrifice for $65. Call 323-6429

TWO JENNINGS carbon ext. with all accessories. Plus many extras, some archery supplies. 324-0410

193—Lawn & Garden

FOR SALE WOOD MULCH Bring shovel! $10 pick up load. You load. 321-5647

PLANT Sale. Ferns, amaryllis bulbs, philo., sm. trees. Reasonable. 1012 Magnolia Ave.

"WHEEL HORSE" tractor, 36" cut, 12 Hp Kohler, elec. start, hydro-static drive. Exc. cond. $1,400 OBO...349-9838

199—Pets & Supplies

- **FREE** Beautiful Kittens, 3 girls, 2 boys, some blk & white, some striped, also mother available. Please call 330-3787 Jessica
- **FREE KITTENS.** In 7 weeks from now. (Just born) 1 black, 1 blue/grey, 1 striped & grey. Father; Aysa blue. Mother; stray cat. 324-0700

211—Antiques / Collectibles

- **PAINT THE TOWN RED,** white and blue. Selling off 2 only; 1 1/2 angle sash brush, 2 only; 3" size brush, 2 only; 4" house brush. A $30 value, asking $14 for all six. 323-4766

215—Boats and Accessories

- **GLASTRON,** 18ft V-hull, 351W, 280 Volvo, fish/ski, lots of extras. $2000 OBO 834-5365
- **HOUSEBOAT,** live aboard 43' Nautaline, twin engine V drive, $20K. Or Quam 695-8185
- **16 FT BOWRIDER** 115 HP Mercury, o/b, low hours, with trailer $3,000 322-0148
- **18 FT Bowrider** New canopy, 90HP Evenrude w/tilt & trim. Drive on trailer. Life jackets + safety equip. Heavy anchor. Boat cover. AM-FM cass. Nice boat ready for water. Register & ride. Must sell to pay funeral bill $4300 OBO 322-9876
- **19 FT CHECKMATE,** 175 Mariner, drive on trailer, excellent condition. Capacity 10 people. $6,000 322-8444 or 322-8065
- **1985 REGAL Medallion,** 17' 10", 4 cyl in/outboard motor w/drive on trailer $5,000 OBO 830-6004 or 869-6301 eves
- **20' AQUA SPORT,** CC, 302 I/O, everything like new, $3000 OBO. 904-532-9707 904-774-9474
- **26 FT PONTOON boat,** all fiberglass, 140 HP Evinrude. Very fast! Many extras, like new! Only $10,250 322-6880
- **'84 BASS NAUTIQUE,** Johnson GT 150. All extras/loaded. Exc. cond. Under 200 hrs. Priced to sell. $5,900 322-1767
- **'87 GLASSTREAM.** 15' boat, trailer, 50hp Johnson. Never in salt water, exc. condition. $3,600 OBO 904-736-9259

219—Wanted to Buy

WANTED: Radios, short wave or amateur, any condition for school radio club. 322-3063 x118

221—Good Things to Eat

STRAWBERRIES U-Pick: Open 9am. 3991 Celery Ave. 3 mi. E. of Sanford. 1 mi. N. of SR 46. $.50 a pound. 321-7386

222—Musical Merchandise

BLONDE FENDER STRAT. Autographed from Wayne's World II. $1500 OBO
321-8251 eves

223—Miscellaneous

CARPET, Indoor/outdoor. 9' X 19'. High quality. Aqua sea mist color. 3 yrs old. Screened porch replaced by sun room. $60 Call 323-2676

CHILDCRAFT CRIB, used 3 mos. $150. **SEARS PORTABLE COLOR TV,** 19 inch with remote control $100 324-2542

- **DECKING.** Free. Good shape. Boards, railing, steps. Take down and haul off. Call 323-8402
- **GRACO CAR SEAT;** Like new! Paid $80, asking $50.
574-4061 lv msg

- **HOUSEPLANT,** 10 Ft. Ficus tree in pot. $15. Call 682-2211
- **PRINTS,** 2, flower and flamingos by Geri Geremia $50. Please call 322-0586

SATELITE SYSTEM Never installed, remote control, descrambler equipped. Cost $2400, asking $1350 277-1744

- **SCREEN DOOR,** white aluminum, 36" wide. Like new! Pump-Frame-Hardware-Threshold plate. $45 330-6215

SHAKLEE PRODUCTS
We happily deliver anywhere!
862-6550

SUNQUEST WOLFF TANNING BEDS New Commercial-Home Units From $199. Lamps-Lotions-Accessories. Monthly payments low as $18.00. Call Today **FREE NEW** Color Catalog 1-800-462-9197

TORO riding lawn mower w/ bagger, 8 HP, $500. Soda machine, 3 flavors, automatic mixer, $400. 3 compartment food warmer, Steam table, stainless, electric, $400. Electric deep fryer, 30 lbs., 15 lbs each basket, $400. Hot dogger rotisserie and sausage with bun warmer, $300. Hoffman Press, all purpose and Manual Topper both $1,500. Call for appt. 324-2985

230—Antique/Classic Cars

- **FORD THUNDERBIRD,** 1966. All original! Needs some work. $1,695 OBO 321-0156
- **1970 DEVILLE CADILLAC** $2000 OBO All power. 322-0354

231—Cars

- **CADILLAC SEDAN DEVILLE,** 79. All power, A/C, runs good, new tires. $600. (904)735-0182
- **CHRYSLER IMPERIAL '93.** Like new. Must sell. Only $23,500. Call (407)333-9958
- **HONDA ACCORD LX, 1992. LOW MILES!** 4 door, P/S, P/B, air, Kenwood AM/FM cassette. Rosewood color. Will run forever. $12,800 332-9473

JEEP CHEROKEE, 1988. Red w/ gray int. 4.0 eng., 4 dr., overdrive, auto. Good cond. $4,995 407-321-8184 lv msg

- **PLYMOUTH** Grand Fury, white. A-1 cond. thru out. Good mileage. $2,000 OBO
323-8800

• PUBLIC AUTO AUCTION •
EVERY TUESDAY 7:30 PM
DAYTONA AUTO AUCTION
Hwy. 92, Daytona Beach
904-255-8311

- **RENAULT ENCORE, 1985.** Excellent condition! $1,500 firm. 330-1258 after 6pm

- **TOYOTA COROLLA** wagon, '92. Auto. A/C, red, 23K, warranty. $9,650 322-8638

'72 VW BEETLE. 1600 eng. Runs good, looks good, priced good. With Radio. $1400 323-9242

- **'77 T-BIRD:** Beautiful green. Great shape. Needs engine work. $500 322-7596

'80 DODGE: Good transportation. $350. For more information please call 322-4447

- **'83 CHEVY** Chevette 4 dr, 4 spd, new tires, doesn't burn oil. Good 2nd car. $600 327-2182

'85 DODGE DAYTONA MUST SELL! 4 cylinder, nice, owner may finance! 349-5525

233—Auto Parts / Accessories

- **RECEIVER HITCH,** heavy duty for full size Dodge truck. Class IV rating. With access. $60 322-4630 8-5 M-F

235—Trucks / Buses / Vans

- **CHEVY BEAUVILLE VAN** '79, 1 ton, Passenger van, clean. Loaded! Too much to list, must see to appreciate. Only $2,495 OBO.....321-8700
- **FORD RANGER, LTX 92.** P/S, cruise, A/C, stereo, 4,200 miles, 1 yr or 32,000 mi. left on warranty. Call 322-1553
- **ISUZU P/U 93** Red, 7K, A/C, am/fm cass, full bedliner, rear window $9,450 322-8638
- **JEEP PICK UP 4x4, 1970.** V8, auto. Engine and trans. rebuilt (about 20,000 miles). Newer interior $2,000 321-2008
- **JEEP PICKUP TRUCK, 1979,** 4x4 with topper $800 OBO. Needs a lot of TLC. 323-3959

Jeep Eagle **Sanford Motor Co.**

'91 EAGLE TALON Turbo, all wheel drive, 29,000 miles. $13,975 ..... Call 322-4382

- **1972 CHEVY** 1/2 ton p/u, 350 V8. Runs good. Engine and trans. strong. $1500 323-5312
- **1983 SUBURBAN GMC,** 6.2L diesel, half ton, mechanically solid, new rad./brake rotors & calipers/head liner. Very good tires and tow pkg. $5,500 OBO
407-281-1688

238—Vehicles Wanted

WE PAY TOP $$$$ FOR Complete or Wrecked Cars, Trucks. RUNNING or NOT. • ANY CONDITION • 322-5044 •

239—Motorcycles and Bikes

185 HONDA TWINSTAR, 1979. 3,000 miles, loaded. Like new! $900 322-2447

- **'81 HONDA,** 750 custom, good condition, 35K miles. $700 OBO 323-0933 lv msg or 323-8259
- **'81 KAWASAKI,** 500 LTD. Prime condition. $900 or will trade for Jon boat. 321-4183

241—Recreational Vehicles / Campers

- **HOLIDAY Rambler Imperial, '89.** 35ft basement model, loaded. Excellent cond. Optional Honda motor scooter for 2 w/ rack. $52,000 /07 699-4929
- **VAN/CAMPER, 1975.** Chevy model 30. Good condition. All accessories. $2,500 323-4988

1985 LO COLEMAN camper, gas stove, elec. air, awning. $2800. 5554 1st St., Paola 323-4429

- **1987 COACHMAN M.H.** 24 ft., 23K mi. Many extras! Incl. generator. Very easy to drive. $19,900 322-4850
- **'76 MOTOR HOME** Runs great! Will trade for travel trailer of comparable value. 321-7895

'77 CRUISE-AIR, 52K mi., 440, 25 ft, 5 KVA, bath, micro, Tv antenna, awning, auxiliary fuel. Very good cond. $9,250. 323-6147 after 6 PM.

77 SOUTHWIND motor home, 25 ft. Excellent condition. Generator $5,000 322-9129

'91 ALLEGRO motor home 27 ft. awning, twin beds, generator and tv. $37,500 OBO 321-0732

243—Trailers

HEAVY DUTY, tilt bed, single axle, 4,000 lb cap. Exc. cond. $750 OBO. Geneva. 349-9838

SAVE 50% ON CLASSIFIED ADS

To celebrate International Classified Advertising week, April 17-23, we are offering great specials. Call or come in to place your line classified ad during this week and you'll get 50% off the price of your ad in the following classifications:

50% OFF
"Wanted To Buy"
"Computers"
"Homes For Sale" (no realtors, please)
"Antiques / Collectibles"
"Sporting Goods"

Sanford Herald
300 N. French Ave.
Sanford, FL 32771
322-2611

INTERNATIONAL CLASSIFIED ADVERTISING WEEK, **APRIL 17-23**

We Have
EGGS-ACTLY
What You Need!

- Single Story Design - No One Below or Above
- Energy Efficient Studio, 1 & 2 Bedroom Affordable Apartments
- Friendly On Site Dependable Management
- Attic Storage, Private Patio & Yard

SANFORD COURT APARTMENTS
3301 S. Sanford Ave. • Sanford
323-3301
Hours: Mon.-Sat. 8:30-5:30 Closed Sun.

Paradise...
In Your Own Backyard!

Beautiful 1, 2 & 3 Bedroom Apartment Homes Available
Mention this ad and PAY NO APPLICATION FEE

$449 mo.* 1 Bedroom SEABREEZE
*1 yr. lease
$200 Security Deposit

St. Croix Apartments
733 Secret Harbor Ln., Lake Mary
HOURS:
M-F, 8:30 - 5:30 • Sat. 10-5 • Sun. 1-5

BLONDIE by Chic Young

BEETLE BAILEY by Mort Walker

THE BORN LOSER by Art Sansom

PEANUTS by Charles M. Schulz



EEK & MEEK by Howie Schneider

TUMBLEWEEDS by T.K. Ryan

ARLO AND JANIS by Jimmy Johnson

FRANK AND ERNEST by Bob Thaves

GARFIELD by Jim Davis

ROBOTMAN® by Jim Meddick

How to get relief from gout symptoms

MEDICINE

PETER GOTT, M.D.

DEAR DR. GOTT: I suffer from gout. I take (allopurinol), magnesium and vitamin B6, yet have numerous questions about control. Does excess niacin and vitamin A aggravate the condition? Is brewer's yeast good to take, or might activated charcoal be better?

DEAR READER: Gout is a form of arthritis caused by an excess of uric acid crystals in joint fluid. By reducing the production of uric acid (a product of protein metabolism), allopurinol is an excellent treatment for gout.

Niacin, vitamin A, brewer's yeast and activated charcoal do not ordinarily affect uric acid. In fact, excess vitamin A (more than 50,000 IU) is downright dangerous because it causes lethargy, stomach pains, joint irritation, and insomnia.

You will need to have your dose of allopurinol adjusted, based on periodic blood tests of your uric acid level. Your doctor can supervise this and answer your questions about control.

To give you more information, I am sending you a free copy of my Health Report "About Gout." Other readers who would like a copy should send $2 plus a long, self-addressed, stamped envelope to P.O. Box 2433, New York, NY 10163. Be sure to mention the title.

DEAR DR. GOTT: What causes shin splints? Is there something that can be done to prevent the pain from occurring? All I've done thus far is to apply ice, but there must be better control for pain.

DEAR READER: During repetitive, strenuous activity, such as running, a muscle at the front of the calf may pull away from the leg bone. Called "shin splints," this overuse syndrome causes pain.

In order to cure your shin splints, you'll have to take time off to permit the muscle to heal. In addition, ice, ultrasound and physical therapy may help speed recovery. Ibuprofen (Advil or Nuprin) will relieve pain during the healing process.

Because stress fractures (tiny cracks in the bone that are common in runners) can cause similar pain, you should have an X-ray or bone scan to make sure that this isn't your problem. Your family doctor can order the necessary tests and coordinate your therapy.

ACROSS

1 Containing a certain gas
4 Office records
9 Miner's find
12 Medical suffix
13 Having rich soil
14 Bulgarian money
15 Daffodil or jonquil
17 Language suffix
18 Actor Ed —
19 Jogs
21 Thai money
23 Antlered animal
24 Impudent
27 Hosted
30 Roof edge
31 Gear tooth
33 Emperor (var.)
34 — Knievel
35 Hockey great Bobby —
36 River in France
37 Shipworm
39 Merited
41 "A" — — "apple"
42 Actor — Wallach
43 Gloomy feeling
45 Rent
49 12, Roman
50 Sorrowful
54 Sea eagle
55 Singer — Piaf
56 Owing
57 Barking animal
58 Dancer — Jeanmaire
59 Printer's measures

DOWN

1 Eugene O'Neill's daughter
2 Dec. holiday
3 Story
4 Acts amorously
5 Greek island
6 — Vegas
7 Australian bird
8 Method
9 Turpentine, e.g.
10 Remainder
11 Nights before
16 Continual
20 Ministers' homes
22 Business leader
23 B.A. or Ph.D.
24 Red as a —
25 Rent and —
26 Finding typical amount of
28 Facilitate
29 A Scott
32 Alternative word
38 Nervous state
40 — — King's Men
43 Chopped off
44 Actor Robert De —
46 Assistant
47 Surface refuse
48 Makes do with
51 Dutch town
52 Own (Scot.)
53 Hwy.

Answer to Previous Puzzle

C	U	T	U	P				R	E	S	I	N
A	B	A	T	E	S		S	I	L	I	C	A
S	O	N	A	T	A		C	A	T	N	I	P
T	A	N		A	G	A	R			N	N	E
E	T	I	O	L	A	T	E		K	E	G	S
		N	I	L		E	A	T	E	R		
		L	I	B		M	A	E				
		E	K	E		S	I	P				
	C	R	E	A	K		L	E	T			
B	A	R	S		D	I	S	G	R	A	C	E
A	D	A			I	T	E	A		H	U	M
S	I	M	P	L	E		A	T	T	I	R	E
I	M	P	A	I	R		S	E	A	T	E	R
N	E	S	T	S				D	A	I	S	Y



WIN AT BRIDGE

By Phillip Alder

To win, or not to win: that is the question. Whether 'tis nobler in the mind to suffer the slings and arrows of an outrageous ruff, or to win too soon and flounder in a sea of troubles.

Well, Hamlet might have said that had he lived hundreds of years later. But often a deal comes down to the key decision: to win an early trick with an ace, or to withhold that ace for later in the play. What is your feeling about today's deal? How should South plan the play in six hearts after West has led the club king?

Please don't ask me why North bid three clubs rather than two (or three) hearts. Or why South overlooked his five-card diamond suit. Or how he knew to pass over six hearts. I'm just reporting the facts. But the final contract, with West unable to attack diamonds profitably, was reasonable.

South, though, matched the eccentric bidding with some sub-par play. He won the first trick with dummy's club ace and discarded a diamond from hand. He continued with a heart to his ace and another trump. West's discard was no doubt a blow. When East won with the heart queen, he led a club and West cashed two tricks in the suit: two down.

Declarer should anticipate this danger. The correct line is to play low from the dummy and to ruff in hand with the heart ace. Then South continues with a heart to dummy's king and plays the heart jack. With the club ace still in the dummy, declarer has everything under control. East's trumps can be drawn and the spade suit cashed in peace.

NORTH 4-16-94
♠ K 2
♥ K J 10 9 8 5
♦ A 6
♣ A J 3

WEST	EAST
♠ 6 3	♠ 10 9 8
♥ 7	♥ Q 6 4 3
♦ K J 10 7	♦ 9 3
♣ K Q 10 9 8 5	♣ 7 6 4 2

SOUTH
♠ A Q J 7 5 4
♥ A 2
♦ Q 8 5 4 2
♣ —

Vulnerable: North-South
Dealer: South

South	West	North	East
1 ♠	2 ♣	3 ♣	Pass
3 ♠	Pass	4 NT	Pass
5 ♥	Pass	6 ♥	All pass

Opening lead: ♣ K

HOROSCOPE

By Bernice Bede Osol

YOUR BIRTHDAY
April 15, 1994

Through your own ingenuity and initative, you might discover new ways to enhance your financial base in the year ahead. Don't be afraid to test your possibilities in areas you haven't explored previously.

ARIES (March 21-April 19) Today if you have to play a little catch-up you might find it easier than usual to handle two assignments simultaneously. A bit of pressure could help, instead of hinder. Get a jump on life by understanding the influences which are governing you in the year ahead. Send for your Astro-Graph predictions today by mailing $2 and a long, self-addressed, stamped envelope to Astro-Graph, c/o this newspaper, P.O. Box 4465, New York, N. Y. 10163. Be sure to state your zodiac sign.

TAURUS (April 20-May 20) For a person who is frequently excessively generous to others, you might go to extremes today in the opposite direction and hold back something you should be sharing.

GEMINI (May 21-June 20) You should function best today in situations where you can express your initiative and independence. Let others lean on you, don't be one who leans on them.

CANCER (June 21-July 22) There's a possibility you might be a trifle negative again today owing to the misuse of your imagination. Visualize yourself as a winner, not as an "also ran."

LEO (July 23-Aug. 22) When you establish your agenda today, try to keep it loosely structured instead of air tight. Interesting things might develop and you may want to flow with events.

VIRGO (Aug. 23-Sept. 22) Even though persons with whom you'll be involved today might not have lofty objectives, don't let this cause you to lower yours. Go for the gold.

LIBRA (Sept. 23-Oct. 23) This could turn out to be an extremely interesting day for you if you treat developments, both good and bad, philosophically. Eventually all should work out to your satisfaction.

SCORPIO (Oct. 24-Nov. 22) It's best you don't poke your nose into the confidential affairs of a close friend today unless you're prepared to become involved and assume some of the responsibilities.

SAGITTARIUS (Nov. 23-Dec. 21) One of your best assets is your ability to make quick decisions. Today, however, this gift might not be operative and you could overanalyze things to the point of indecisiveness.

CAPRICORN (Dec. 22-Jan. 19) Subdue inclinations today to be overly critical of others, even if you feel your observations are justified. Remember, they'll be sizing you and your shortcomings up as well.

AQUARIUS (Jan. 20-Feb. 19) This is one of those days where you might feel a strong need for instant gratification, especially when shopping and seeing things you want but can't afford. Be careful.

PISCES (Feb. 20-March 20) Instead of beginning new projects today, you could be better off finishing what you already started, especially if it is a household project you've been neglecting.

Copyright 1994 NEWSPAPER ENTERPRISE ASSN.

ANNIE by Leonard Starr