



Center of attention

The Cleveland Browns got their men in Mike Darns center and Sanford resident Jeff Faine, using pick 21 of the first round of the 2003 NFL Draft on Saturday to select the 6-foot-3, 300-pound First Team All-American.
See Sports, Page 8

Honoring our troops: Sgt. Franklin serving in Iraq

Sgt. First Class SFC Michael Franklin, 37, whose parents live in Altamonte Springs, is now deployed in Iraq.
Franklin serves with the Army's 101st ABN Div. AASLT. He graduated from Lyman High School and joined the Army in 1985. He was stationed at Fort Bragg, N.C., with the 82nd Airborne Division from 1985 to 1993. He then went to Wheeling, W.V., as a recruiter from 1993 to 1996. He moved to Hanau, Germany, with the 71st Maintenance Company in 1996. In 1999 he returned to the U.S. and was stationed at Fort Campbell, Ky., with the 101st ABN Div. AASLT.
While at Fort Bragg he married Deborah Graham of Dunn, N.C., in 1987. They have been married for 15 years and have two children, Marcus who attends school at the University of North Florida and Shavon.



Franklin

Seminole Smile



Myriam Garrett — Museum specialist at Seminole County Public Schools student museum

Index

| | |
|------------|-------|
| Business | 4-8 |
| Classified | 11-12 |
| Crossword | 11 |
| Dear Abby | 2 |
| Legals | 9-10 |
| Obituaries | 3 |
| Police Log | 2 |
| Sports | 7-8 |

Sanford manager's job attracts 71

Jamie J. Anderson-Potter
Staff Writer

Commission prepares profile while citizen group begins to narrow applicants

SANFORD — Today marks the end of phase one of Sanford's search for a new city manager — the collection of resumes.

At press deadline, 71 resumes, including 23 from Florida residents, had been received. In preparation for narrowing the field, Sanford City Commission developed a city manager profile during Monday's commission meeting.

The criteria discussed during the meeting will assist the Citizen's Advisory Committee, a group comprised of business leaders and active citizens, during its review

of the applicants. After the screening and evaluation process, the committee will make its recommendations in the form of a short list to the commission.

"You are giving them direction on what to look for," said Joseph A. Denaro of Human Resources. "You're giving them some direction so they know what is important to you."

Once the commission receives the list, to include 10 names, it will conduct interviews

with each candidate.

"This is an important decision," said District 2 Commissioner Velma H. Williams, who was appointed vice mayor Monday by Mayor Brady Leonard. "The Commission needs to be involved."

Among the character traits the commission is looking for are integrity, willingness to become active throughout the community, sensitivity and commitment to diversity, and the backbone to hold staff accountable.

A keen sense of negotiations, education and economic development is also important.

During the public forum, community members were also asked for their input regarding the characteristics they feel are important.

After listening to commission, one concerned citizen said, "In order to have all the qualities you are looking for they would have to be retired or almost retired. Discover the talents and use the talents. Look for someone realistic."

According to Denaro, the committee will have the short list to commissioners no later

See Manager, Page 6

Mowing contract approved to save money

By Jamie J. Anderson-Potter
Staff Writer

SANFORD — In an effort to reduce annual costs, the city of Sanford's Parks and Grounds Operations Division will outsource its mowing services to Bon Terre Group, Inc., of Holly Hill.

Sanford City Commission voted unanimously Monday to move forward with the contract. Services at the 28 sites will cost the division \$56,750 for the remaining 22 weeks in the current fiscal year and \$113,500 for the 2003-2004 fiscal year. Services could begin as early as next week.

"We were hoping to get them on board before now, but we are very excited about these next six months so we can gauge the amount of money we can save," said Marc A. Hultin, CPRP, manager of Parks and Grounds Operations Division.

Under the new contract, Bon Terre Group, Inc., will mow, weed-eat, edge, pickup trash and disperse fire ant control on a weekly basis March 1 through Oct. 31. During the drier months, Nov. 1 through Feb. 28, the maintenance will be scaled back to bi-monthly.

Weeding, mulching and pruning will occur as needed in select parks and round-up applications will happen quarterly.

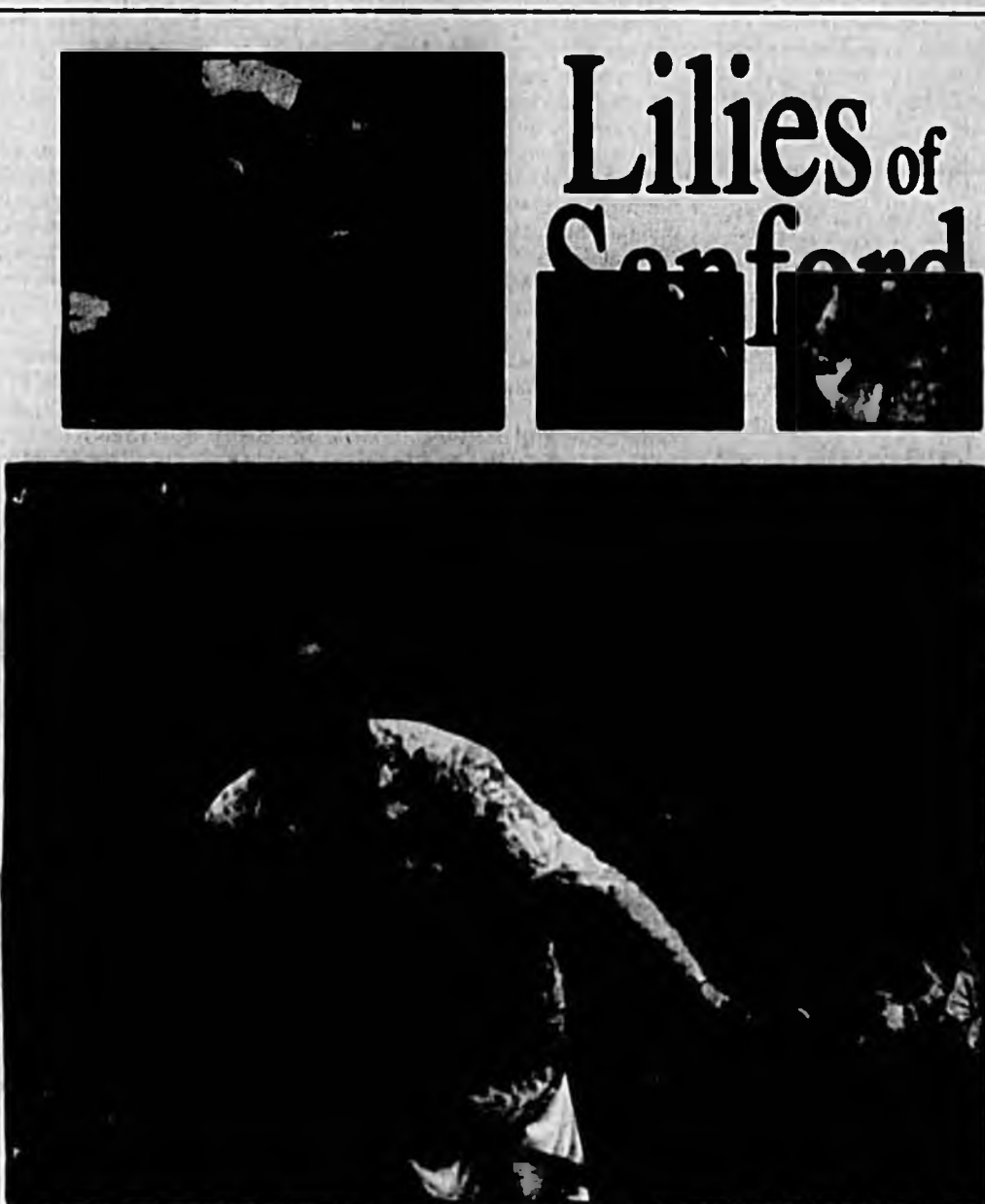
According to Hultin, the cost savings will come into play when dealing with personnel and workman's comp fees, gas, oil, company vehicles and turf equipment costs.

As a result of this agreement, two vehicles will be available to surplus instead of replace, at savings of approximately \$40,000. Also, several large turf mowers and other maintenance equipment will not need to be replaced, saving the city \$20,000 to \$30,000.

The city has two projects already under contract with Bon Terre Group, Inc., including Seminole Towne Center Mall right of ways with portions of State Road 46 at Seminole Crossings and Municipal Cemetery.

"We were looking for an opportunity to raise the bar and handle the increased demand on our employees," said Hultin. "This will allow us to provide a greater level of service for our sites."

See Mowing, Page 2



Jean Norris shows off a daylily called regal majesty that grows in her Sanford garden. Norris, along with her husband, Bill, has been growing daylilies for more than 30 years.

Sanford couple prepare for Saturday's flower show

By Michelle Joris
Managing Editor

Hundreds of vibrant flowers will fill the Sanford Civic Center Saturday when the 23rd annual Daylily Show comes to town.

Hosted by the Sunbelt Daylily Chapter, more than 50 growers from Central Florida are expected to participate in this year's show. Judges from across the country will award ribbons in a dozen categories, including Best of Show.

Organized by charter members Bill and Jean Norris, the show has become a popular attraction for daylily growers, as well as the general public. The event is the one time of the year in Sanford when community members have the opportunity to buy daylilies at prices well below market value — ranging from \$2 to \$10.

"Even though the plant sale doesn't begin until 9 a.m., we've had people lined up outside the door as early as 8 a.m. in previous years," Jean said. "You would say we've built up a loyal clientele through the years."

See Lilies, Page 2



Bill and Jean Norris look over their daylily garden.

Jail escape thwarted by authorities

From Staff Reports

SANFORD — Deputies captured a missing prisoner Monday evening after finding him hiding in the ceiling crawl space outside his cell.

The prisoner, Jason Adam Miller, was charged with escape, but Miller claims he was looking for "a different view."



Miller

Miller was discovered missing about 6:50 p.m. Monday. Deputies quickly established a perimeter outside John E. Polk Correctional Facility. The K-9 unit and the department's helicopter crew were called to assist in the search.

Miller, however, never made it outside the jail. David Stewart, a corrections deputy at the jail, found the prisoner hiding in a ceiling crawl space between rooms MC3 and MC4. With the assistance of Sgt. Lance Borows.

See Escape, Page 2

Joe Saunders named state's top counselor

By Adinah Greene
Herald Intern

SANFORD — His office is filled with military paraphernalia. GI Joe boxes line the top shelf and pictures of the Parachuting Golden Knights line the walls.

This office belongs to Joe Saunders, Seminole Community College Veteran's Counselor, who was recently named the best in his field for the state by Florida Leader's magazine.

Saunders has worked for SCC for the past 12 years in veteran's affairs and helps more than 400 veterans. A veteran is classified as a person in the military who has been on active duty for six months and 42 SCC veterans are currently overseas.

"Maybe how the war is winding down our veterans will come home," said Saunders. "All stu-

See Saunders, Page 2

School Board honors seventh-grader who likes to write with all his might

By Jamie J. Anderson-Potter
Staff Writer

SEMINOLE COUNTY — The Seminole County School Board recently honored Totiro Nana-Yaw Clark, Jr., a seventh-grade student at Tuskawilla Middle School, for his poem, "A Tribute to Dr. Seuss."

Totiro, along with three other students from Tuskawilla, were chosen to submit writing samples to the 2003 Writing Awards Program sponsored by Seminole Council Teachers of English.

"He is somebody who likes to

write and has a lot of imagination," his mom, Mercy, said. "I'm surprised at how he puts things together. His father and I are very proud of him."

The competition, which included poems and short stories, was open to middle and high school students throughout Seminole County. In total, 90 students entered the writing competition.

"Totiro has a lot of ability and is a gifted writer," said Dottie Poole, Totiro's English teacher. "His poem is a fabulous and very clever little poem."

"It was a tremendous honor for him to be selected to read his poem before the school board," she added.

According to 13-year-old Totiro, he drafted three other poems before submitting "A Tribute to Dr. Seuss," which discusses the life and work of the beloved author of children's books.

"I didn't like them much," he said. "Then, one night I was reading my little brother a story, One Fish Two Fish Red Fish Blue Fish, and it gave me the idea to write about Dr. Seuss."

Totiro, who is enrolled in gifted classes at Tuskawilla, is no stranger to the world of Dr. Seuss.

"I read Dr. Seuss to him every night," said Mercy. "By the time he went to kindergarten he was already reading."

In fact, according to his mother, the first book Totiro read on his own was a Dr. Seuss book. Now, he reads to his younger brother each night.

According to Totiro, he has almost every Dr. Seuss book available. He attributes his love of reading and writing to Dr. Seuss books

and his early education in Germany, where his father, Totiro, was stationed in the military.

"Because of our travels he has tasted a lot of different cultures," said Mercy. "I believe that has been a growing experience for him."

The Clark family agrees that the school system in the United States is different from that abroad. Totiro admits he sometimes is unchallenged by U.S. class work.

"I think that in other countries the school systems are a bit more

See Poem, Page 2

Manager

Continued from Page 1
 than 30 days from today.
 "Out of 71, only 18 or 20 are relative to what we're looking for," said Randy Jones, District 3 com-

missions. "The others don't have a clue."
 Out of the 71 applicants, 24 hold a top administrative position in the community, 52 have prior city

or county experience, eight held leadership positions in the military, 10 are self-employed, 18 earned undergraduate degrees, and 51 earned advanced degrees including four with doctorate degrees.

"I want them [the Citizen's Advisory Committee] to listen to what we're collectively looking for," said Lessard. "It really is absolutely essential that we hire the right person."
 In other news, the commission

Continued the discussion on the annexation and re-zoning of Magnolia Club in order to review, and allow interested residents to review, a project study developed by Civil Engineering Group.

Saunders

Continued from Page 1
 dents hopefully will come back safe and sound."

Saunders is a veteran himself, which helps him relate and talk to the people he assists. Saunders enlisted in the military at 18 and stayed in for 30 years. He also served as a member of the Golden Knight Parachute Team for seven and a half years.

After he retired in 1984, Saunders and his wife wanted to move to a warmer region and came to Florida. He used his educational benefits through the military to attend SCC. He applied for a job and work his way to the full time position he has now.

Saunders has more than 420 veterans using their educational benefits through the military, which means the military will pay for two years of school, and the number continues to rise. He makes sure veterans' paperwork is processed, ensures they get

paid, and checks to make sure they take the right classes and are still enrolled in school.

"I'm the only one in the school that does this so they'll have to come and see me," said Saunders. "I enjoy it because I'm a veteran and it's not like a job. We're like brothers, we can talk to each other."

Saunders has seen the growth in veterans enrolled in school over the years. Every semester the number has risen. Last semester the growth was 21 percent. Saunders thinks more veterans will enroll by using their educational benefits.

Saunders was surprised he won the award from Florida Leader. The media relation's office nominated him.

"I was very surprised and still am," said Saunders. "I could imagine in Central Florida, but not the whole state. Think of how many schools there are. I never thought it would happen to me."

Lilies

Continued from Page 1

The sale will last until the last plant sells, Jean said. With prices so low, however, the show may be sold out in a matter of hours.

"We try to sell the daylilies as inexpensively as we can," Jean said. "We try to make it as desirable as possible."

Jean and Bill know what it's like to find a daylily bargain. When they began buying and growing their own more than 30 years ago, Jean said she'd often try to find deals. She remembers when she bought a Wedlock daylily for \$7.50 — \$2 above what she normally paid for a plant — and felt guilty about the expense.

"I didn't know how I was going to explain to Bill that I spent part of the grocery money on it," she said. "At that time, it was a lot of money for one plant."

Decades later, the price of daylilies has changed as much as the varieties on the market. It's not uncommon to see one plant sell for \$200, Jean said. The Sanford resident, nevertheless, still has the thrifty conscience she had years ago.

"In my mind, a \$200 to \$300 daylily can die just as easy as those that you pay \$25 for," Jean said. "But, it's all a matter of what you want. What makes people want to buy a fancy car? It's the same thing with daylilies."

The couple's practical nature hasn't stopped them from receiving honors, awards and accolades in the daylily world. Both Jean and Bill have served in various offices of the American Hemerocallis Society (AMS), the highly acclaimed non-profit organization for daylily enthusiasts. After Bill chaired the 1994 AMS national convention, he was honored by having two daylilies named after him — the golden Bill Norris and the pink William Austin Norris.

"As chairman, they wanted to



Photo submitted to the Herald
 Pictured above are the four "Bills," from left, Bill Norris Sr., Bill Norris Jr., and Billy Norris. The fourth Bill is the award-winning daylily "Bill Norris," named for Bill Sr. The daylily was hybridized by local hybridizer David Kirchhoff. The photo was taken during a recent daylily show in Largo. Bill Sr., and his wife, Jean, served as judges during the show.

name a daylily after me," Bill said. "I wanted it to be a red one, but I couldn't find one I liked. So one day, David Kirchhoff of Sanford's Daylily World called me and told me to come over and see one of his new plants. I took one look at it and thought it was spectacular. I knew that was the one I wanted named after me."

At the same time, a hybridizer in Eustis also created a new daylily and called his pink bloom Bill Norris. Since two different flowers can not be registered with the same name, however, it was changed to William Austin Norris.

Jean, on the other hand, didn't wait for someone to create a flower for her — she created her own. Using techniques used by all hybridizers, she has registered several new variations of daylilies, including Sister Sidney.

"I named it after a friend," Jean said. "I was an only child, and she was my only child, and we were

such good friends. We were like sisters, so the plant became Sister Sidney."

After decades of serving on numerous boards, entering dozens of shows and growing hundreds of daylilies, the Sanford couple has decided to slow down — just a little bit. While spending days organizing this year's show, Bill plans to enter only a few plants for judging. In previous years, it wasn't uncommon for him to showcase more than 50 plants during one show.

While taking it a bit easier, neither Jean nor Bill plans on quitting the show or growing daylilies anytime soon.

"We started in the '60s, and it is something we have thoroughly enjoyed," Jean said. "We just love it."

The Sunbelt Daylily Chapter show will be held from 1 to 5 p.m. Saturday in the Civic Center in downtown Sanford. Admission is free.

Mowing

Continued from Page 1

"Recently we've been called on to do more — such as special events — with less," he added. "Now we will be able to manage our time better to effectively handle these demands."

The outsourcing will not effect current employee positions. However, the five positions

vacated since last year will not be filled.

One current employee will be upgraded to become a contract coordinator, overseeing the quality of workmanship exhibited by Bon Terre Group, Inc.

"We will still remain involved in the overall upkeep of the sites," assures Hultin.



Escape

Continued from Page 1
 Miller was taken into custody about 15 minutes after he was first discovered missing.

Miller was interviewed by Investigator Teresa Maiorana shortly after the incident. In her report, Maiorana said Miller told her "he was not trying to escape, he just wanted a different view other than his cell."

An investigation of Miller's cell revealed fresh paint scuffings on the lock mechanism. A bent comb and a tam lock cover found in the cell appear to have been used to slide between the cell door and door jam. A prisoner near Miller's cell said "he heard Jason Miller's door hitting against the door jam" throughout the day.

Miller is a resident of Bradenton and is being held in the Seminole County Jail awaiting pickup by Santa Clara County for charges pending regarding child support. He is also wanted in Pennsylvania.

Poem

Continued from Page 1

advance and ahead of the school system in the United States," Tolaro said. "When I came to the states I was way ahead of my other classmates. The curriculum there is more in depth."

"When I'm feeling bored with the work, I will go and draw or write something just for fun," he added.

Tolaro and the other writers will be recognized during a ceremony at Winter Springs High School at 6:30 p.m. Tuesday. The competition winners will be announced during the ceremony and receive prizes, including a writing journal, a pen and a thesaurus.

Sue Dessert, curriculum specialist for language arts, reading and social studies at Seminole County Public Schools, is in contact with Seminole Community College in hopes of offering a creative writing scholarship for a summer college course to the top winners in each of the four categories.

Although Tolaro continues to write for fun, he doesn't believe he will pursue it as a career.

"I'm sort of in dispute about what I want to be when I grow up," he said. "I really wanted to be a Web designer or a networking engineer. I was reading articles lately that they are replacing those jobs with foreigners because they will work for less money. I'm looking at my other options. I'm looking into real estate."

A tribute to...
 Dr. Seuss
 By Tolaro Maria-Yara Clark, Jr.

Dear Dr. Seuss,
 Are you in heaven somewhere?
 Are you gone forever, or do you still linger there?
 With the cat in the hat,
 His thing one and thing two,
 A red fish, A blue fish,
 And a long necked Ballool
 Are there creatures with two feet.

Eight and twenty-two,
 The wump of Gump and a nook
 cook too?

Are there sleepwalking sheep?
 Going from near to far,
 A zanz that opens cans,
 And occasionally a jar,
 A fox who can box like nothing
 you've seen,

Do you ever take a shower and
 sing with a ying?
 Is there a yink who winks every
 now and then?

A thing that hops here then back
 again,

Do you like to fly bites while eat
 in bed?

Do you sometimes fancy bel-
 ancing ten cats on your head?
 Are there zacs growing hair, that
 is cut every day?

Is there a house with a mouse?
 And somewhere out back,
 Do you play a game called ring
 the gack?

I really don't know,
 Perhaps there just may...
 Sadly we may never know,
 Our lives are very blue,
 So in our great appreciation we
 give much thanks to you,

From here to here,
 From here to there,
 Your words have brought joy
 Everywhere...

SPORTS MEDICINE

Daniel R. Monette, M.D.
 Fellowship Trained in Sports Medicine
 Team Physician For A Local University
 Has Recently Joined The Practice Of
 JAMES E. QUINN, M.D.
 &
 HARVEY W. SCHEFSKY, M.D.



North Seminole Family Practice
 2209 French Ave. • Sanford, FL • 407-321-4230

Harrell & Beverly
 Transmissions
 289 W. 29th St., Sanford 322-8415
 Since 1989... Same Location... Same Quality

W
 FREE WHEN YOU JOIN: "TIPS FOR SUCCESS"
 102 time-tested ideas to help you lose more weight!

Join meetings now for only \$18
 1 800 651 6000 WeightWatchers.com

WeightWatchers®
 real food. real life. real results.
 Offer ends May 31, 2003. Offer valid in participating locations only in AL, FL, GA, OK, TX, NC and SC.
 Fee for subscription is \$11.92 depending on geography. Not valid for Corporate Solutions.
 All World meetings are online subscription products. *While supplies last.
 ©2003 Weight Watchers International, Inc. Owner of the WEIGHT WATCHERS trademark. All rights reserved.

For all your local news,
 subscribe to
 The Seminole Herald.
 Call 407-322-2611
 to order now.

ECKERD
 Get More

Peppi, Mountain Dew, Sierra Mist or Dr Pepper 12-Pks.
4.99
 FOR
 \$2.99 unit price without coupon.
 Limit 1 coupon offer per customer. Offer valid only with an additional \$5 purchase.
 Not valid with any other Eckerd coupon. Plus deposit where required.

7UP, Summit, A&W or Canada Dry 12-Pks.
4.99
 FOR
 \$2.99 unit price without coupon.
 Limit 1 coupon offer per customer. Offer valid only with an additional \$5 purchase.
 Not valid with any other Eckerd coupon. Plus deposit where required.

Cottonelle Bath Tissues
 12 Double Rolls
 SALE 2/12 - COUPON ON TISSUE =
2:11
 FOR

Bounty Paper Towels
 9-Roll
 SALE 2/12 - COUPON ON TISSUE =
2:11
 FOR

Tide Liquid 100-oz. or
 Bonnie 120-oz.
 SALE 2/12 - COUPON ON TISSUE =
2:11
 FOR

Obituaries

JAMES ALLEN BASKAS
James Allen Baskas, 35, Fourteenth Drive, Deltona, died Wednesday, April 23, 2003, at home. He was born in Leavenworth, Kan. He was a technician in Lake Mary. He was a Catholic. He enjoyed playing pool and guitar.

Survivors include brother, Richard S. Baskas, Tampa; adoptive parents.

Memorial donations can be made to the Volusia County Police Department.

Baldaufl Family Funeral Home/Crematorium, Orange City, in charge of arrangements.

JAMES ARTHUR BRADSHAW

James Arthur Bradshaw, 67, Academy Avenue, Sanford, died Sunday, April 26, 2003, at home. He was born June 9, 1935, in Greenville, S.C. He was self-employed.

He was a member of Rescue Church of God.

Survivors include wife, Olean Bradshaw, Sanford; sons, Arthur Eugene Bradshaw, Winter Springs, Alphonso Bradshaw, Daniel Bradshaw, Anthony Bradshaw, all of Sanford; daughters, Sarah Moore, Atlanta, Ga., Diane Richardson, Sanford, Ann Thompson, Melbourne; brothers, David Bradshaw, Charleston, S.C., Taylor Bradshaw, Thomas Bradshaw, Isalah Bradshaw, all of Long Island, N.Y., Joe Mason Bradshaw, Freeport, N.Y.; 21 grandchildren; eight great-grandchildren.

Wilson-Eichelberger Mortuary, Inc., Sanford, in charge of arrangements.

PRINCILLA S. BROOKS
Princilla S. Brooks, 74, South Street, Oviedo, died Monday, April 28, 2003, at Florida Hospital

in Orlando. She was born Feb. 4, 1929, in Oviedo. She was a homemaker. She was a member of Rock Hill Missionary Baptist Church in Jamestown.

Survivors include sons, Mack Brooks, Oviedo, Willie Brooks, Orlando; daughters, Alice Battles, Maitland, Katie Hollerman, Winter Springs, Fieien Mims, Orlando; 10 grandchildren; 17 great-grandchildren.

Wilson-Eichelberger Mortuary, Inc., Sanford, in charge of arrangements.

CORA LEE CULVER

Cora Lee Culver, 86, Mellonville Avenue, Sanford, died Saturday, April 26, 2003, at Healthcare and Rehabilitation Center of Sanford. She was born March 28, 1917, in Douglas, Ga. She was a homemaker. She was a member of Christian Fellowship.

Survivors include son, Robert Shine, Sanford; daughter, Annie Mae Gathers, Sanford; four grandchildren; nine great-grandchildren; 23 great-great-grandchildren; nieces, nephews and cousins.

DOROTHY M. FANNING

Dorothy M. Fanning, 80, Valencia Court, Longwood, died Tuesday, April 29, 2003, at Island Lake Center in Longwood. She was born June 22, 1922, in Manhattan, N.Y. She was a retired insurance broker.

Survivors include son, William P. Fanning, Longwood; daughter, Mary Ellen Fanning, Longwood.

Banfield Funeral Home, Winter Springs, in charge of arrangements.

LESTER HUGHSON HALL

Lester Hughson Hall, 90, of Dalton, Ga., died Saturday, April 26, 2003, at the Hamilton Medical Center. He was born Jan. 6, 1913, in Murray County, Ga.

Survivors include wife, LeVella Hewitt Hall, Dalton, Ga.; son, Timothy Hall, Dalton, Ga.; daughters, Julia Gravley, Marthann Hall, Lisa Springfield, all of Dalton, Ga.,

Donna Green, McKinney, Texas, Rachel Ewalt, Marietta, Ga.; sons-in-law, J.W. Gravley, Barry Springfield, both of Dalton, Ga., Tom Green, McKinney, Texas, Don Ewalt, Marietta, Ga.; 11 grandchildren; four great-grandchildren.

Services were held Tuesday at Five Springs United Methodist Church, with Rev. Sandra Smith Franklin officiating.

Love Funeral Home, Dalton, Ga., in charge of arrangements.

JIM JOHNSON

Jim Johnson, 83, Courtland Boulevard, Deltona, died Monday, April 28, 2003, at Deltona Health Care. He was born April 20, 1920, in Norman Park, Ga. He was a sanitary technician. He was a Baptist.

Survivors include sons, John Johnson, Palm Coast, Jerry Johnson, Trenton, N.J., Mark Johnson, Bunnell; daughters, Doris McQueen, Deltona, Glory Mainer, Miami; 12 grandchildren; nine great-grandchildren.

Wilson-Eichelberger Mortuary, Inc., Sanford, in charge of arrangements.

DALE R. LONG

Dale R. Long, 57, Kridler Road, Sanford, died Friday, April 25, 2003, at home. He was born in Akron, Ohio. He was an U.S. Marine Corps veteran who served three tours in the Vietnam War. He was a former prisoner of war. He was a security guard and a member of the Florida Association of Licensed Investigators.

Survivors include wife, Judith Long, Sanford; daughters, Leigh Young, Sanford, Kim Forsythe, Virginia Beach, Va., Kelli Whitney, Longwood, Kerri Ludwig, Kissimmee; sister, Sharon Westray, West Virginia; five

grandchildren. Baldwin-Fairchild Funeral Home Oaklawn Chapel, Sanford, in charge of arrangements.

JANICE LEE LUCAS

Janice Lee Lucas, 49, Woodfern Street, Deltona, died Thursday, April 24, 2003, at home. She was born in Japan and moved to the area in 1981 from Nebraska. She was a receptionist in Enterprise. She was a member of First United Methodist Church and receptionist of the Florida United Methodist Children's Home in Enterprise.

Survivors include husband, Dale Lucas, Deltona; daughters, April Corbin, Robyn Lucas, Holly Lucas, all of Deltona; mother, Miller Willard, Deltona; brothers, Pete Willard, Deltona, Chuck Willard, Orlando; sisters, Lynda Burgess, Lillian, Ala., Amy Johnson, Deltona; two grandchildren.

Baldaufl Family Funeral Home/Crematorium, Orange City, in charge of arrangements.

DELOISE MILLER

Deloris Miller, 64, of Sanford, died Friday, April 25, 2003, at home.

She was born July 8, 1938, in Sanford. She was a homemaker. She was a member of New Bethel A.M.E. Church.

Survivors include sons, Frederick Thompson, Joseph Miller, Jr., Bernard Miller, Johnnie Lee Miller, Anthony Miller, all of Sanford; daughter, Gloria Jean Vailot, Sanford; brother, Harold Chalm, Sanford; sister, Helen Thomas, Altamonte Springs; 13 grandchildren; eight great-grandchildren.

Wilson-Eichelberger Mortuary, Inc., Sanford, in charge of arrangements.

ORESTA "RUSTY" PAONE
Oresta "Rusty" Paone, 72, Sumatra Drive, Deltona, died Friday, April 25, 2003, at home. Born in Bronx, N.Y., he moved to the area three years ago from York Town Heights, N.Y. He was a Volusia County school bus driver. He was an U.S. Navy veteran of the Korean War. He was a member of Our Lady of the Lakes Catholic Church in Deltona.

Survivors include wife, Marie Paone, Deltona; son, Robert Paone; daughters, Linda Kost, Deltona, Diane Arbom, Lake Mary, Tammy Fielding, Beechwood, N.Y.; sisters, Sylvia Klugherz, Cilda Ciardi, Ada Lombardo, all of New York; 12 grandchildren.

Baldaufl Family Funeral Home/Crematorium, Orange City, in charge of arrangements.

LOUIS DANIEL DAN FELHAM

Louis Daniel "Dan" Felham, 67, died Tuesday, April 29, 2003. He was born April 21, 1936, in Houston County, Ala. He earned a scholarship to the University of Florida, where he played football for four years. He was drafted by the Washington Redskins. He received a bachelor's degree and later earned his master's degree in school administration from



Rollins College in Winter Park. He was a principal at Sanford Middle School. He retired in 1992 with 34 years of service in the Seminole County school system. He also served as a county commissioner in 1969 and helped to establish the Farmton Hunting and Sportman's Association, serving as president from 1983 to 1999.

Survivors include wife, Rebecca Felham; son, Robert Felham, Deltona; daughter, Jennifer Felham, Sanford; daughter-in-law, Jaimi Felham, Deltona; brothers, Emanuel Kennedy, Crawfordville, Dennis Gunter, Victoria, Texas; sister, Tara King, College Station, Texas; brothers-in-law, Don Cain, Orlando, Steve Cain, Sanford; sister-in-law, Dorothy Britton, Smithers, Canada; nieces and nephews.

A viewing will be held 6-8 p.m. Friday at Brinson Funeral Home, 905 Laurel Ave., in Sanford. Funeral services will be held at 10 a.m. Saturday at First Baptist Church of Sanford, with burial immediately following at Sylvan Lake Cemetery.

Memorial donation can be made to the First Baptist church of Sanford Building Fund. Brinson Funeral Home, Sanford, in charge of arrangements.

BATT'S FUNERAL HOME
"The A Quality of Community Service"
Affordable Funeral Services
Prearrangements • Day Calls • Day Services
• Cremation • Viewing Service
• Affordable Hearings and Burials
• Traditional Burial Services
• Urns • Pre-arrangements
"You Found in The Funeral Business"
• Christian Burial Starts at \$2000
• Cremation Starts at \$2000
Day Calls, 11 A.M. - 7 P.M.
407-327-1000, Fax: 407-327-1000

Banfield Funeral Home
Family Owned & Serving Central Florida Since 1989

| | | |
|--------|-----------|------------------------|
| Burial | Cremation | Transport Out Of State |
| \$1995 | \$750 | \$995 |

We Accept Most Prearranged Funeral Plans
407-327-1000

Stop Sticking Your Fingers!
New **FreeStyle™** Glucometer lets you get your daily blood sample from arm, leg, almost anywhere. Have Medicare and a supplement? You may qualify to receive it at little or NO COST
Diabetic Support Agency
1-800-595-0228

Up to 30% on Prescription Medication costs
Canadian Med Service

Canada's lowest prices direct to you. Call Toll free 1-800-486-1318 for Free price quotes **Canada Rx Direct** your Canadian mail order specialist
Lidolox 10mg 90tablets \$127.54 Celebrex 200mg 100 \$114.25
Fosamax 70mg 12 \$112.89 Prevacid 30mg 100 177.10
Zocor 20mg 100 \$185.28 \$130.07 Evista 60mg 84 \$118.54
Synthroid 100 \$18.08 Plavix 75mg 84 \$174.01
Glucophage 500mg 100 \$29.84 \$15.37 Viorn 25mg 100 \$112.25
Flomax 0.4mg 100 \$89.21 Prolonec 20mg 100 \$190.84
Norvasc 5mg 100 \$103.13 Premarin 0.625mg 100 \$21.15

BRISSON FUNERAL HOME
Seminole County's Most Experienced Funeral Home

A Combined Total Of 147 Years of Caring Service

FULFILLING YOUR FUNERAL AND CREMATION NEEDS LOCALLY AND WORLDWIDE
905 Laurel Ave., Sanford
(407) 322-2131

ACE HARDWARE ACE HARDWARE ACE HARDWARE

ACE. THINK SPRING

Pet Friendly Stores

| | | | |
|-----------------------------|--------------------------------------|-----------------------------------|--------------------------|
| ELIMINATOR \$6.97 10 lb. | ROVER ROCK \$2.27 1/2 lb. ea. pk. | STEPPING STONES \$1.00 12 inch | WILSON \$3.97 12 inch |
|-----------------------------|--------------------------------------|-----------------------------------|--------------------------|

| | | | |
|--|--|--|---|
| ACE 12 PAINT TRIM AND TOUCH UP ROLLER/TIP • 3" Wide (12794) \$1.97 EA. | ACE SNAP BLADE KNIFE For light cutting and blunting. 13 blade sections. (2798) 2/\$1 | ACE 22 lb. WILD BIRD FOOD • 22 lb. (8186) \$4.97 EA. | ACE QUALITY GUILD FLAT LATEX HOUSE PAINT • 10 Year Durability • One Coat Coverage • Stain Resistant • Washable • Custom Colors (1894) \$12.97 GAL. |
|--|--|--|---|

RENTALS Carpet Steam \$12.00 Pressure Washer \$39.95
Cleaner Rental Per Day Per Day

PROPANE TANKS FILLED EVERY DAY
While You Wait 20 lb. Tank \$9.95
WE CAN FILL MOST EXCHANGE TANKS TOO!

SATISFACTION GUARANTEED Serving All Your Hardware Needs Since 1878 SATISFACTION GUARANTEED

| | | | | |
|---|--|--|--|---|
| ACE LONGWOOD Hwy 434 & 427 339-4883 | ACE SANFORD 207 E. 25th St. 321-0885 | ACE CASSELBERRY Winter Park Dr. 339-7365 | ACE FOREST CITY 1122 W. Hwy 438 862-4323 | ACE OVIEDO Hwy 434 & 436 385-8634 |
|---|--|--|--|---|

ACE HARDWARE ACE HARDWARE ACE HARDWARE ACE HARDWARE ACE HARDWARE

SEMINOLE SUMMARY

A GLANCE AROUND OUR COUNTY

Prince charming battles past abuse to win lady's heart

DEAR ABBY: I've been going out with an extraordinarily attractive woman I'll call Alice. We love spending time together. However, she has some issues I don't know how to handle. Alice



Dear Abby

..... was abused by several ex-boyfriends and her self-esteem is zero. She is intelligent, witty, caring — but doesn't believe a word I say because of the mind games she has been subjected to. I'm one of those "bright in shining armor" types who is faithful, doesn't throw temper tantrums, remembers to put the toilet seat down, gives my lady fresh flowers, etc., but whenever we talk about our future, she ends up in tears. She tells me she doesn't deserve to be treated so nicely and runs away because everything I am is so foreign to her. It's as though she's waiting for the other shoe to drop — a shoe I don't have in my hand.

I want Alice to know she is a valuable person and worthy of the love I want to give her. Have any of your female readers been abused by an old boyfriend, met a nice guy, and then were able to have a normal relationship? —

ANONYMOUS IN ANCHORAGE

DEAR ANONYMOUS: The answer to your question is an emphatic YES. Read on — the following letter arrived the same day as yours.

DEAR ABBY: I have been in several abusive relationships in the past. Not just physical, but mental and verbal as well. I have kissed a lot of frogs — so I finally quit looking. The barrage of abuse to which I had been subjected left me with self-esteem so low I wondered why any man would want to be with me.

My last boyfriend tried to have me arrested after he hid a bunch of his stuff and said I stole it. After a long investigation by the police, they realized he was lying. The guy left owing me a large sum of money, and the only thing I can say is that it was the best loss I ever took.

Last fall, after things quieted down, I found a better job. I quit looking for the frog who would turn into a prince, and met a man who adores me. He thinks I am pretty. I cried the first time he told it to me. I had never heard it from anyone before. When we talk on the phone, I hear "I love you" no less than a dozen times. This has helped me greatly and my self-esteem is slowly rebuilding.

I'd like to say to all the women who read your column that if I can break the cycle of abuse, anyone can. It may take time to find the person God intended you to be with, but you will.

FINALLY HAPPY IN OKLAHOMA

DEAR FINALLY HAPPY: Congratulations on your healing. After any trauma, it takes time to recover. That is why it's so important to proceed slowly, and not jump from the frying pan into the fire.

Learning to trust your own judgment, act on your instincts and not compromise your ideals is a process. Counseling can speed it up.

DEAR ABBY: Here is a true "he never says he loves me" story: On a beautiful, moonlit night in August of 1935, my future husband, Bill, and I were on our first date. We went swimming in a small lake with a dance pavilion on the shore. From the beach, Bill and I could hear the orchestra.

Suddenly we both got very quiet, listening to a beautiful melody. When the song ended, Bill said, "Gee, that's a pretty song — do you know the name of it?" I answered, "Love Me Forever." Bill took my hand and said, "Well, that's a long time, but I'd sure like to try!"

Over the years, whenever I told the story about "our song," I liked to tease Bill with, "That was the first and last romantic thing you ever said to me." Not the truth, of course, but it made a good story.

I am now an 86-year-old widow. My Bill died in 1971 — and the "forever" feels as true today as it did that summer night.

VIRGINIA "TOOTS" WEITZEL, OLEAN, N.Y.

DEAR "TOOTS": It may have been a first date, but your Bill knew a good thing when he saw one — and how to close a sale. Your letter touched me. Thank you for sharing your love story.

© 2003 UNIVERSAL PRESS SYNDICATE

Stacked down



The old FP&L smokestacks are on their way down after years as a landmark for travelers along 17-92 and Interstate 4. The stacks are no longer needed as the power plant recently completed a change to natural gas — a cleaner burning fuel than oil.

Multiple

• Carlton Nathaniel Ealy, 33, 29th Street, Orlando, was stopped by Seminole County sheriff's deputies Sunday at the intersection of Highway 17-92 and Airport Boulevard in Sanford. He was charged with driving under the influence (DUI) of alcohol/drugs, resisting officers without violence, aggravated flag/eluding police, possession of less than 20 grams of marijuana, possession and/or use of narcotic equipment and a non-moving traffic violation for driving with a suspended license.

• Diane Hanlon, 38, Palms Way, Geneva, was stopped by Seminole County sheriff's deputies Sunday on Sanford Avenue in Sanford. She was charged with a non-moving traffic violation for driving with a suspended license, battery (domestic violence), DUI and vehicle theft.

• James Allen Cross, 30, Willow Avenue, Sanford, was arrested by Seminole County sheriff's deputies Sunday while driving east bound on 16th Street and Magnolia Avenue in Sanford. He was charged with two counts of resisting arrest for fleeing and obstruction without violence, and two counts of a non-moving traffic violation for the attached license plate not being assigned and failure to present current insurance.

• Bryan Douglas Edwards, 39, Alverton Avenue, Orlando, was stopped by Sanford police Sunday at the intersection of West First Street and French Avenue in Sanford. He was charged with a hit and run for leaving the scene of a crash involving property damage, a non-moving traffic violation for driving with a suspended license and resisting officers.

• Donald L. Schrier, 18, Elk Cam Boulevard, Deltona, was stopped by Sanford police Sunday at the intersection of 10th Street and Park Avenue in Sanford. He was charged with aggravated assault with a deadly weapon without intent to kill and smuggling contraband into prison. Co-defendant Thomas R. Whitmer, 18, Key Avenue, Sanford, was charged with firing a weapon into a dwelling. A 16-year-old minor was also charged in this case.

Drugs

• Jane Doe, 18, Larry Burton Chard, 58, Elba Marrero, 44, were arrested at home Monday. All three were charged with possession and/or use of narcotic equipment.

• Paul T. Farace, II, 21, of Ponte Vedra,



was arrested by Seminole County sheriff's deputies Tuesday on Vista Verdi Circle in Lake Mary. He was charged with possession of less than 20 grams of marijuana and possession and/or use of narcotic equipment.

DUI
• Sara Jean Geimer, 27, Geranimo Trail, Maitland, was stopped by Lake Mary police Monday. She was charged with DUI.

• Mark Jay Toms, 32, Creekwater Terrace, Lake Mary, was arrested by Altamonte Springs police Tuesday at the intersection of State Road 436 and Hattaway Street in Altamonte Springs. He was charged with DUI.

• William Clarence McKenzie, 44, Osceola Drive, Sanford, was stopped by Seminole County sheriff's deputies Sunday at the intersection of French Avenue and West 27th Street in Sanford. He was charged with DUI and possession of an open container in a motor vehicle.

• Tonya Elizabeth Harvell, 28, Delridge Avenue, Orlando, was stopped by Altamonte Springs police Sunday at the intersection of State Road 436 and State Road 400. She was charged with DUI.

Theft

• Manjul Rane, 50, Venture Court, Winter Springs, was arrested by Oviedo police Monday at a department store located on Oviedo Marketplace Boulevard in Oviedo. She was charged with retail theft.

• Hamilton Clark, 25, Sanford Avenue, was arrested by Sanford police Monday at the corner of Seventh Street and Cypress Avenue in Sanford. He was charged with unarmed burglary of an unoccupied conveyance.

• Ronald Cleveland Dixon, 44, homeless of Sanford, was arrested by Sanford police Sunday at a retail store located on Orlando Avenue in Sanford. He was charged with petty larceny.

Battery

• Victor Graham, 27, Jones Avenue, Sanford, was arrested by Sanford police Monday at home. He was charged with battery (domestic violence).

• Latonya Chevela Fossit, 26, Salem Street, Altamonte Springs, was arrested by Seminole County sheriff's deputies Sunday at home. She was charged with aggravated battery.

• Terannika Tomeka Whitaker, 31, West 22nd Street, Sanford, was arrested by Sanford police Monday at an apartment complex on Georgia Avenue in Sanford. He was charged with battery causing bodily harm.

Traffic

• Bryan Gregory Mannon, 24, Bent Pine Drive, Orlando, was stopped by Seminole County sheriff's deputies Sunday at the intersection of Oxford Road and East State Road 436 in Fern Park. He was charged with a non-moving traffic violation for driving with a suspended license. According to reports, this is his first such offense.

• Miguel Antonio Gonzalez, 33, English Town Lane, Winter Springs, was stopped by Seminole County sheriff's deputies Monday at the intersection of East State Road 436 and South U.S. Highway 17-92 in Casselberry. He was charged with a non-moving traffic violation for driving with a suspended license. According to reports, this is his first such offense.

Other

• Russell Todd Collins, 30, Barton Street, Longwood, was arrested by Seminole County sheriff's deputies Monday at a sports bar located on the 2000 block of State Road 434 in Longwood. He was charged with resisting officers without violence.

• Noel Flores, 20, Riverbend Drive, Altamonte Springs, was stopped by Altamonte Springs police Monday on South State Road 434 in Altamonte Springs. He was charged with failure to sign a traffic summons.

• Dennis Palmer Luitjens, 41, Utah Boulevard, Orlando, was stopped by Seminole County sheriff's deputies Monday in Longwood after the Seminole County City/County Investigative Bureau conducted an undercover operation targeting lewd behavior within Seminole County parks. He was charged with indecent exposure in public and assignment to commit a lewd act.

OUT & ABOUT

WED

The city of Casselberry 13th Public Art Series, "Encuentro de Arte," will be on display 8 a.m. to 5 p.m. today at Casselberry City Hall, located at 95 Triplett Lake Drive. Admission is free. For more information, call 407-262-7720.

FRI

Performances of "Guys and Dolls Junior," produced by Wekiva River Players Junior Theatre, will be at 7:30 p.m. Friday and Saturday, and 2 p.m. Sunday at Helen Stair Theatre, 203 S. Magnolia Avenue, in Sanford. For ticket information, call 407-321-8111.

SAT

The German American Society will be holding its annual "Spring Oktoberfest" Saturday at its location at 381 Orange Lane in Casselberry. There will be lots of entertainment and delicious food to satisfy every appetite, as well as music by the Bavarians. The event starts at 3 p.m. Admission is \$4.

An International Dinner is being sponsored by Democrats Unite from 5:30 until 8 p.m. Saturday at the Country Creek Club House, Altamonte Springs. Cost is \$10 per person with a cash bar. For tickets and/or directions, call 407-804-0603 or email democratsunite@yahoo.com

SUN

Suburban Republican Women's Club and Republican Women's Club of Seminole will host "A Garden Party with Your Community Leaders" from 1 to 3 p.m. Sunday at Longwood Community Center, 200 W. Warren Ave., in the Longwood historic district. Food, entertainment and auctions will be held, with proceeds benefiting the scholarship and library funds. The public is invited to attend. Cost is \$10 per person. For reservations or additional information, call Barbara Farquarson 407-899-8698 or 407-672-2556.

Yom HaShoah Day of Remembrance will be held at 4 p.m. Sunday at the Jewish Community Center Gymnasium, 851 N. Maitland Ave., in Maitland. Speaker James Carroll, author of Constantine's Sword, will discuss the history of the Catholic church and the Jews. For more information on this free event, please call 407-628-0555.

THUR

A performance of "Sanford Voices," presented by Sanford Historic Trust, will take place at 7 p.m. May 8 at Helen Stair Theatre, 203 S. Magnolia Avenue, in Sanford. For ticket information, call 407-321-8111.



Dan Ping
Editor and Publisher



Administration
Betty Bennett

Display Advertising
Chris Gouchenour
Rozette Lavender
Advertising Sales Manager

Classified Advertising
Ted Walker

Legal Advertising
Paul Smith

Circulation
Wanda Kourpanda

Cheryl Smith
Computing and Pre-Press

Editorial
Michelle Jaria
Managing Editor

James Anderson
Doris Deutch
Merve Hawkins
Nick Phelan
Dean Smith
Tommy Vincent

Republic Newspapers, Inc.

THE SEMINOLE HERALD

"Serving Seminole County Since 1908"

Wednesday, April 30, 2003 • Vol. 95, No. 73

Published every Wednesday and Saturday by
Republic Newspapers, Inc. • 300 N. French Ave., Sanford, FL 32771
Phone (407) 322-2611 • Fax (407) 323-9408

Periodical Postage Paid at Sanford, Florida
and additional mailing offices.

USPS 461280
Postmaster: Send address changes to
THE SEMINOLE HERALD
PO Box 1667
Sanford, FL 32772-1667

Subscription Rates

3 Months in Seminole County \$11 00
6 Months in Seminole County \$20 00
1 Year in Seminole County \$36 00
1 Year Other Florida County \$42 00
1 Year Out Of State \$52 00

We welcome and encourage your letters and comments. All letters must include your name, address and phone number to be published.



Write to us:
300 N. French Avenue
Sanford, FL 32771



Call us:
(407) 322-2611



E-Mail us:
Editor:
editor@seminoleherald.com



Advertising:
advertising@seminoleherald.com

Publisher:
dping@seminoleherald.com

Fax us:
(407) 323-9408

In appreciation



Sanford Police Chief Brian Tooley accepts a plaque of appreciation from Pastor S.J. Jackson during a special service held recently to honor the chief's service to the community and the city's police department.

Church recognizes Tooley for his service to the community

By Marva Hawkins
Herald Correspondent

Sanford Police Chief Brian Tooley was honored recently during the Community Guest Day Service hosted by Mars Hill SDA Church.

Pastor S.J. Jackson presented Tooley with a plaque on behalf of the church and honored him for his service to the community and the police department. He told the audience that Tooley does great work protecting the city and citizens of Sanford.

Tooley accepted the honor with great appreciation for the pastor and the church. He thanked them for the honor. He also reminded citizens that the Sanford Police Department is always available to help whenever needed in the community.

Sanford police chief honors department's 12 COP volunteers

From Staff Reports

SANFORD — Police Chief Brian F. Tooley celebrated National Volunteer Appreciation Week by honoring Sanford Police Department volunteers for their outstanding contribution to the community by hosting a volunteer breakfast last week.

The Sanford Police Department Citizens on Patrol (COP) program's main focus is the partnership between the citizens of

Sanford and law enforcement officials. Currently, there are 12 active COPs who work in collaboration with the police department to reduce and prevent crime. COP members patrol neighborhoods in visibly marked units and aid officers in their duties.

"We are grateful for these dedicated volunteers in our communities," said Tooley. "The COP's provide the extra eyes and ears for our officers and serve as a

strong deterrent against unlawful actions."

To be eligible for the COP program, volunteers must attend class to learn the proper techniques on such topics as CPR, defensive driving, traffic control and direction, use of flares, patrol techniques, communications, first aid and limitations of authority.

A new COP class will begin this spring. If you are interested in becoming a member, call Mike Bernowky at 407-323-3030.

Obituaries


WILLIAM HARRY TAYLOR

William Harry Taylor, 76, Dunlap Drive, Deltona, died Thursday, April 24, 2003, at Florida Hospital - Fish Memorial in Orange City. Born Jan. 12, 1927, in Girard, Ohio, he moved to the area four years ago from McDonald, Ohio. He was an U.S. Army veteran of World War II. He was a retired delivery person for Porter Wagner Dairy in Warren, Ohio. He was a Presbyterian.

Survivors include daughters, Patricia Ann Stanton, Girard, Ohio, Linda Jean Walker, McDonald, Ohio; sisters, Lillian Davis, Mary Agnes Dombeky, both of Mineral Ridge, Ohio; three grandchildren; one great-grandchild.

Baldauff Family Funeral Home/Crematorium, Orange City, in charge of arrangements.

Albert Lee Hampton I, Sanford; mother, Brenda Joyce Hampton, Sanford; brothers, Jammie J. Hampton, Albert Hampton II, Jimmie Hampton, Deon Hampton, Ronald D. Hampton, Tommy Hampton, Timothy Hampton, Stanley Franklin, Troy Dixon, Gregory Dixon, Michael Deboise; sisters, Latrice S. Hampton, Mindee S. Hampton, LaDeatrice S. Hampton, Faith D. Hampton, Natasha Bush, Pearl Mae Hampton, Thelma Hampton, Valerie Gaskin, Angela Scott, Shavon Dixon, Raven Dixon, Valerie Lundy; aunts, Ida Mae Hampton, Ethel H. Ingram, Louise H. Wellon, Merrea H. Jones, Marva D. Pierce, Valory H. Willingham, Rosa M. Oliver, Mildred Sippio; uncles, Garfield Lyons I, J.C. Hampton, Harrison Hampton, Charles E. Hill, Jimmy L. Hill, Terry L. Hill, Reginald Hill, Ricky Hill, Alfred Hunter, Deon Brown, Berry Dixon II.



Visitation will be held 5-9 p.m. Friday at Sunrise Funeral Home Chapel, 900 Locust Ave., Sanford. Funeral services will be held at 11 a.m. Saturday at Morning Glory Missionary Baptist Church and Kappa Alpha Psi fraternity.

MAURICE DEVON 'PEANUT' HAMPTON-THOMAS

Maurice Devon "Peanut" Hampton-Thomas, 31, Beverly Hill Road, Houston, Texas, died Saturday, April 26, 2003, in Houston.

He was born Oct. 23, 1971, in Sanford. He was a leasing manager. He was a member of Morning Glory Missionary Baptist Church and Kappa Alpha Psi fraternity.

Survivors include father,

Glory Missionary Baptist Church, State Road 46, in Sanford, with Rev. Andrew Evans officiating.

Sunrise Funeral Home, Sanford, in charge of arrangements.

DOISE A. WILLIAMS

Doise A. Williams, 80, Lincoln Avenue, Sanford, died Thursday, April 17, 2003, at home. She was born April 15, 1923, in Thomasville, Ga. She was a homemaker. She was a member of Second Shiloh Missionary Baptist Church.

Survivors include sons, James Williams, Theodore Williams, Raymond Ashley, Charlie Morgan, all of Sanford, Felix Williams, Atlanta, Ga.; daughters, Daisy Fisher Abbott, Mayetta Brown, Cathdene Williams, all of Sanford; brother, Abraham Allen, Jr., Rochester, N.Y.; sisters, Josephine Fort, Sanford, Esale Mae Williams, Lesale Lee Rollins, both of Thomasville, Ga.; Inez Colbert, Almira, N.Y., Lula Mae Simmons, Boston, Mass.; 12 grandchildren; five great-grandchildren; one great-great-grandchild.

Funeral services were held Saturday at New Mount Calvary Missionary Baptist Church.

Wilson-Eichelberger Mortuary, Inc., Sanford, in charge of arrangements.

Lake Mary Family Medicine & Pediatric Associates Of Central Florida

OPEN HOUSE

SATURDAY MAY 3, 2003 • 9:00 AM - NOON

Free: Bone Scans, Hearing Test, Glucose & Cholesterol Screening

109 Timberlachen Circle • Lake Mary, FL 32746 • (407) 330-0882
We accept Medicaid, PMP Healthy Kids, HealthEase, StayWell, & most other insurances

TOP 10 REASONS TO SELECT LAKE MARY PREPARATORY SCHOOL

CO EDUCATIONAL NON SECTARIAN PRE SCHOOL THROUGH HIGH SCHOOL

- 1 100% graduates accepted by a major university or college
- 2 Challenging academic programs, Honors and AP courses
- 3 One of Florida's lowest student-to-teacher ratios
- 4 State of the art teaching/learning technology
- 5 Multi-million-dollar capital investments in new academic, sports and aquatic facilities on beautiful 65-acre campus

- 6 Multi-cultural learning environment
- 7 Highly-qualified faculty committed to prepare students for college success
- 8 Full athletic program
- 9 Extended day program
- 10 Student Honor Code

Lake Mary PREPARATORY SCHOOL
650 RANTOULA LANE
LAKE MARY, FLORIDA 32746
(407) 805-0085
FAX: (407) 322-3872

See for yourself... Tour the campus... Ask questions...

OPEN HOUSE SUNDAY, MAY 4

12:30pm to 3pm

Now accepting LIMITED applications for 2003/2004 school year and 2003 summer enrichment programs

(407) 805-0095 • www.lakemaryprep.com

Call Each Other For Free!

Unlimited Mobile to Mobile with FamilyTalk*

Call each other at no charge within your local calling area. When you add a FamilyTalk line on plans starting at \$39.99*.

Get up to three additional lines for just

\$19.99*

per line per month. AND SHARE

5400 MINUTES

5000 NIGHT & WEEKEND MINUTES PLUS 400 Anytime Rollover Minutes

Nationwide Long Distance Included

* See Store For Details

SPECIAL FEATURES INCLUDE:

FREE DELIVERY 3 WAY CALLING
FREE VOICE MAIL FREE PHONE
FREE CALLER ID ROLLOVER MINUTES

CALL TODAY 407-328-8385

800 S. French Ave.
Sanford, Florida 32771

Authorized Agent Of **cingular** WIRELESS

*Limited time offer. Select Digital phone required. Credit approval and new service commitment on eligible Cingular calling plan required. Offer cannot be combined with any other special offers. Calls subject to basic universal service charges. Long distance surcharges and other charges which are subject to change. Airtime on minutes of any package minutes will be charged at a per minute rate of \$20 to \$40. Airtime and other measured usage are rounded up to the next full minute at the end of each call for billing purposes. Unused minutes do not carry forward to the next billing period and are forfeited. \$30 activation fee applies. A monthly service fee charge of \$1.26 applies to subscribers during any month in which calls originated from the wireless phone terminate through the landline network in the following states: FL, AL, NY, MI, LA and parts of Indiana, Tennessee, and Georgia. Early termination fee of \$300 applies over the length of the service agreement applies to subscribers in the following states: FL, GA, SC, NY, NC, AL, NY, TN, MI, LA and parts of Indiana, Tennessee, and Georgia. This offer may be cancelled after initial term of the service contract. Night hours are 9 pm to 7 am Monday to Friday and assistant hours are 9 pm to 7 am on Monday. An additional roaming charge for calls originating within the 48 United States when on Cingular Preferred Nation Plans Unlimited Long Distance applies to calls originating and terminating with the 50 States, service charges apply. Customer may reach an enter exit service allowing the use of a credit card to pay for roaming. Calls requiring the use of a credit card or operator assistance are additional. These plans include charges incurred when roaming on the Gulf of Mexico, Hawaii, Alaska, and 5000 night and weekend minutes are included on all Cingular Preferred Nation Plans and Home Plans \$20 to \$40 and higher. An added Long Distance applies to calls originating in FL and terminating within the 50 States. Family Talk Plans each additional line is \$19.99 up to three lines \$19.99 in addition to the \$19.99 per line. 12-month Family Mobile to Mobile calling option includes roaming and outgoing long distance and home roaming during minutes on some occasions within the local calling area only. 12-month Family Mobile to Mobile does not include calls placed outside the Home Calling Area. \$11.99 per month must be prepaid. Unlimited Mobile to Mobile may be cancelled at end of contract term. Rollover Minutes unused package minutes expire (1) after twelve months, (2) immediately upon default of a customer's charges rate plan to a non-rollover plan. Rollover minutes are not reset at the end of each month and are not transferable. Minutes and not full cost and after the first month's billing. Night and Weekend Minutes do not roll over. Coverage not available in all areas. Cingular does not guarantee uninterrupted service coverage. Offer conditions and restrictions apply. See contract and store for details. Cingular Wireless is a registered trademark. Cingular Wireless. "What do you have to say?" and the graphic are Service Marks of Cingular Wireless LLC.

Business

SCC technology group selected for national board

ITEC, the Information Technology Education Center in Florida, recently announced it has been selected as a participant in the Information Technology and Communications Voluntary Partnership of the National Skills Standards Board (NSSB).

This partnership further strengthens ITEC's role in preparing Florida's information technology (IT) workforce to operate in today's high performance work environment. ITEC is a partnership between Daytona Beach Community College and Seminole Community College with major funding from the National Science Foundation.

The NSSB was created by Congress to enhance the competitiveness of U.S. businesses and promote greater economic security for American workers through the development of a voluntary national system of skill standards, assessments and certifications. Nowhere is the need greater for this system

than in the information technology and telecommunications industry.

To address this need, the NSSB has partnered with the Computing Technology Industry Association (CompTIA) to provide leadership and coordination of an effort to help shape vital national policy. With this announcement, ITEC becomes a key player in this national initiative.

"ITEC began working to address the information technology (IT) workforce shortage in 2000 and since then has delivered professional development workshops to more than 500 college faculty impacting more than 12,000 students," said Bob Williams, ITEC's executive director.

Utilizing its Collaborative Industry Training Model, ITEC is working with colleges throughout Florida to facilitate the mobilization of the extensive resources of Florida's community college system to address the critical education


needs of the IT workforce. The Florida High Tech Corridor Council has been a key partner with ITEC on this initiative.

The Council has played a leading role in facilitating the ability of Central Florida's colleges and university to quickly respond to the rapidly changing skills upgrades needed by the region's high tech workforce.

With the announcement, ITEC positions Florida to become a national leader in high tech/high skilled workforce development. Working together with its partner institutions and with the Florida High Tech Corridor Council, ITEC intends to integrate the Council's pioneering regional industry needs assessment model with the national model established by the NSSB. This integration will enable institutions in the region and ultimately throughout Florida to leverage best-of-breed IT workforce development resources from across the nation to solve our local needs.

It is expected that the success of this initiative will have broad national appeal and will be replicated by other states to support their IT workforce development needs.

Appreciation Day



Sanford Police Chief Brian Tooley comes up for air after being dumped by Interim City Manager Roger Dixon. Tooley sat in the dunk tank as part of the Sanford City Employee Appreciation Day held Friday, April 25.

Herald photo by Tommy Wright

Food & Fun

Sanibel - Captiva - Boca Grande

Vacation Rentals

Condos and Boat Slips
Vacation Homes
Cozy Cottages

800-551-7788



800-962-3374

IMPERIAL MAJESTY

• Delights enhanced, plus full day in Nassau
• Live Entertainment and Fine Dining
• Spacious staterooms
• Multi-level Casino
• Children's program
• Full Service Spa
• Group space available

\$179

The Perfect U.S. Cruise

VIVONA'S FINE ITALIAN PIZZERIA, INC.

MONDAY - SAT. 11:00 AM - 11:00 PM
SUNDAY 11:00 AM - 10:00 PM

NEW SERVING SICILIAN STYLE PIZZA

(1) Large 18" Pizza 2 Toppings **\$7.99**

2 PIZZAS!
(2) X Large 18" Pizzas 3 Toppings **\$19.99**

Twenty Third Annual
Daylily Show
Presented by
Sunbelt Daylily Chapter
Sanford Civic Center, Sanford, Florida

Saturday, May 3, 2003
FREE ADMISSION

Open to Public
1:00 PM - 5:00 PM
Plant sale begins
9:00 AM until
SOLD OUT

SALE PRICE \$2 - \$10
ADMISSION FREE

CHILD CARE

- Pre School
- Before & After School Care
- Day Care
- Summer Day Camp

407-696-9299

FREE Open M-F
6:30 AM - 6:30 PM
Ages 2 - 12
SE Able Español
4-C Welcomed

Early Childhood Academy

Stay Cool With Us Summer Leagues Now Forming

| | | |
|----------|---|---|
| MONDAY | LUNCH & BOWL HASCAR SCRATCH DOUBLES (400 CAP) | MIXED/HDCP 3 1:00 PM 5/12 MIXED/HDCP 4 6:30 PM 6/2 MIXED/SCRATCH 7 9:00 PM 5/26 |
| TUESDAY | SENIOR FUN DAY AIRPORT MIX & MATCH S.A.C. | MIXED 4 12:30 PM ALL YEAR MIXED/HDCP 4 6:20 PM 6/3 MIXED/HDCP 3 6:30 |
| WED. | LADIES NITE KITCHEN DITCHERS HUMP DAY ROLLERS CASINO MAGIC | LADIES/HDCP 3 9:00 PM 6/3 LADIES/HDCP 3 9:00 AM 6/4 MIXED/HDCP 4 6:30 PM 6/7 |
| THURS. | THURSDAY NITE MIXED MENS COMMERCIAL BATTLE OF THE SEXES | MIXED/HDCP 4 7:00 PM 4/9 MIXED/HDCP 4 6:30 PM 6/5 MEN/HDCP 4 9:00 PM 6/5 LADIES VS MEN 4 9:00 PM 6/5 |
| FRIDAY | LADIES TIME OUT SUMMER PARTY MIX OVIEDO SUMMER | LADIES/HDCP 3 10:00 AM 6/6 MIXED/HDCP 4 6:45 PM 6/6 MIXED/HDCP 4 6:45 6/6 |
| SATURDAY | U.A.B.A. CAMP ALOMA SUMMER SAT. NITE LIVE | YOUTH 4 10:00 AM YOUTH 4 1:00 PM MIXED/HDCP 4 6:30 6/7 |
| SUNDAY | ADULT/YOUTH LEAGUE SUNDAY FUMIES TAVERN LEAGUE | MIXED/HDCP 4 5:30 PM MIXED/HDCP 4 6:15 PM 6/8 MIXED/HDCP 4 9:00 PM 6/8 |

Airport Lanes
190 E. Airport Blvd., Sanford, FL 32773
Phone: 407-324-2129
Fax: 407-324-4838

There's a better way to buy insurance.

1-800 NUMBER or from

TONY RUSSI INSURANCE

Since 1968
2575 S. French Ave. Sanford
(407) 322-0285

RICHARD RUSSI

...a neighbor, someone you know, someone you can trust and respect.

Call today and talk to a real person who cares about your family's protection and security.

Auto-Owners Insurance
Life Home Car Business
The "No Problem" People

Caring For The Special Needs Of Women

OBSTETRICS • GYNECOLOGY • INFERTILITY

Accepting new patients
Most Insurances, HMOs and PPO's

- Normal Pregnancy
- High Risk Pregnancy
- Tubal Ligation
- Tubal Anastomosis
- Hysterectomy
- Alternative Therapy to Hysterectomy

We would like to invite you to visit our newly expanded facility.

Cordell Mitchell, M.D.
974 Douglas Ave., Suite 102 (Raintree Office Park)
Altamonte Springs, FL 32714
(407) 862-1550

Most HMOs, PPOs, private insurance, and others are accepted.
Se Habla Espanol

Business Briefcases

Job fair will help Sanford residents gain employment at airport

Workforce Central Florida's One-Stop Career Centers and Seminole County Government are providing Sanford residents an opportunity to discover employment opportunities at the Sanford International Airport.

On Thursday, May 8, a job fair specifically focusing on available opportunities at Sanford International Airport will be held at Midway Elementary from 5-8 p.m. This job fair will also offer three enrichment seminars job seekers can take advantage during the evening. Participants will be given tips on interviewing and dressing for success, how to search for a job, hot jobs within the airport industry, and Seminole Community College training courses.

"We are pleased to partner with Seminole County Government to provide Sanford residents with an opportunity to explore careers available in the airport industry," said WCF President and CEO Gary Earl. Workforce Central Florida advocates, designs, and delivers innovative, leading-edge employment and social reform programs in nontraditional settings, with measurable outcomes leading to superior results. Driven by Central Florida business, WCF partners with community organizations to offer the highest quality, most comprehensive collection of services in one place, at no cost. WCF invests \$27 million in the community annually, directly serving 25,000 people and indirectly impacting over 200,000. Through its programs, taxpayers are saved over \$30 million annually.

Houlihan's picks Sanford for franchise growth

Houlihan's Old Place, a leader in casual dining for 30 years, has targeted Sanford as an expansion market for new franchise locations. Houlihan's buildings typically range in size from 5,200 to 7,200 square feet and can seat from 190 to 250 guests, with 50 to 70 additional bar seating. Today the Kansas City, Mo.-based company has 84 locations in 21 states, Puerto Rico and Mexico.

Founder and CEO of M/I Homes honored by New York Stock Exchange

Irving Schottenstein, founder and chief executive officer of M/I Homes, one of the nation's largest home building companies with a division in the Orlando area, was recently hon-

ored by the New York Stock Exchange. Dana Bennett, president of M/I Homes in Orlando, said Schottenstein was asked to ring the opening bell to start trading on April 8. "It was a single honor for a real hero of American business and industry," said Bennett. Bennett was with Schottenstein in New York City for a national meeting of division presidents. Since 1976, M/I Homes has built more than 53,000 homes throughout the nation.

Stirling links exclusive sales, marketing deal

Stirling International Realty, Inc. has been named exclusive sales and marketing agency for two luxury residential communities. Roger Soderstrom, founder and owner of Stirling, said the firm will be responsible for sales and marketing at Phillips Cove, a

walled community that overlooks Spring Lake next to Dr. Phillips Community Park off Dr. Phillips Blvd. at Wallace Rd. and Sunbeam Ave. in southwest Orlando. Thirty-four home sites at Phillips Cove are priced from the \$120s, Soderstrom said. Luxury homes there are priced from the \$400s to \$600s. At The Oaks at Timucuan, a gated luxury community with brick paved streets located off Timucuan Blvd. in Lake Mary, there are 12 home sites with luxury homes priced from the \$400s to the \$600s, Soderstrom said. Seven of the home sites front on the Timucuan Golf Course. Stirling International Realty operates high-tech Real Estate Showcase Centers at Heathrow, Alauqa, Seminole Town Center Mall, Winter Park Village, Oviedo, Doctor Phillips and Downtown Orlando.

Landscape award



Harold photo by Tommy Vincent
Dede Robert of the Sanford Historic Trust presents the Landscape of the Month Award to Michael "Gordy" Knipfer. The award is presented monthly to a home owner in the Historic District and is based on how well the owner maintains their lawn and the overall curb appeal of the property.

Seminole County students get a glimpse into film making

Lake Howell High School and Winter Springs High School students recently visited Pamplin Film Company, based at Universal Studios, to learn about the day-to-day aspects of the film industry. The half-day experience was part of Junior Achievement (JA) of Central Florida's 2003 Groundhog Job Shadow program. "I spent years in Los Angeles trying to see the inside of a studio, and I think it's a great opportunity that we get to open up a business to students that usually shuns outsiders," said Rick Pamplin, owner of Pamplin Film Company. "We were able to show them that the film-making business is not all glamour. It is a business,

with paperwork, C.P.A.s and attorneys." Although the students learned the business is not all glamour, they were able to see Tiger Woods shooting a commercial for Nike and tour the Universal Studios backlot, which is set up as a New York street scene for an upcoming film. They also toured Century Three, the largest post-production site in the U.S. outside of New York. The business aspects of the industry were also revealed, as students learned about the paperwork and technology involved, as well as internship opportunities and job requirements. Students also learned about entertainment law from Bill Whitacre, who was the attorney for

the marketing, production and distribution of The Blair Witch Project. Students from Seminole, Orange, Osceola and Volusia counties are participating in JA of Central Florida's Job Shadow program, which kicked off January 28, 2003 at the Orlando Science Center. The program is part of a national effort coordinated by Junior Achievement, America's Promise, the U.S. Department of Labor and the U.S. Department of Education. Monster.com is the national sponsor of the initiative, designed to give students the opportunity to "shadow" a workplace mentor and make a connection between their academic studies and preparing for a career in the "real world."

BUSINESS

BUSINESS GALLERY

"Support These Local Businesses"

Omega Casket Co.
Factory Direct

Solid Hardwood Caskets

Beautifully hand-crafted and inspired by our skilled craftsmen at very low prices. Visit us on the web at: www.omegacaskets.com

WHOLESALE TO THE PUBLIC

- Select Hardwood • Crepe/Velvet Interior • Hand Crafted
- FREE DELIVERY to all of Central Florida
- To Any Location of Your Choice

Warehouse 407-688-2244

SUMMER THEATRE CAMP

Open to all children ages 4 to 17

3 week sessions, Monday-Friday 9:00AM-3:00 PM
June 2 - June 20 or July 14 - August 1

Learn: Acting, Voice, Movement, Makeup, Improv, Theatre Games
Work on a Final Production to be performed for family and friends

Call early to reserve your spot
Limited Availability

CFT Theatre Academy
Phone: 407-302-8191
Fax: 407-302-8783
Email: cfttheatre@aol.com

"Bringing Families Together and Literature to Life"
120 South Park Avenue, Sanford, FL 32771

Tracy Davis, LMT
DEEP TISSUE MASSAGE

Mother's Day Special

Buy one massage at the regular price of \$60 and get the second at 1/2 price!!

Located in Beautiful Historic Sanford!
Amelia Center for Therapeutic Massage
1400 S. Park Ave. • Sanford, FL 32771
407-330-6807 • 407-929-9996
Gift Certificates Available!

What are you doing for fun in May?

- Nature Festival
- Sailboat Race
- Tall Ship Festival
- Film Festival
- Pro Bass Fishing Tournament
- Biking & Hiking Celebration
- MORE

Visit www.Riverbender.org or call (904)279-0885 for Calendar of Events

The APPLIANCE STORE, Inc.
163 W SR 434 • Winter Springs
407-327-3344

Ranges
Dishwashers & Refrigerators
ALSO PARTS

SPECIAL Heavy Duty Rebuilt Washer & Dryer 2 Yr. Warranty \$299

USED WASHERS & DRYERS FROM \$80 EACH

All Major Credit Cards Accepted

SANFORD ELECTRIC COMPANY, INC.
Electrical Contractors

- REPAIRS • REMODELING
- NEW CONSTRUCTION

Serving Central Florida Since 1925

2522 S. Park Drive Sanford
(407) 322-1562

KRC Exotic Birds
SPECIALIZING IN TROPICAL BIRD REPRODUCTION

Grooming • Boarding • A Full Line of Bird Supplies

COCKATIELS, LOVEBIRDS, CANARIES, FINCHES

\$3.00 Off Any Purchase (of \$25 or more)
With Coupon thru 4-30-03
Not Valid With Other Disc.

We're Expanded to Better Serve Our Clients!

BANKRUPT CENTER
280 E. SR 434
Winter Springs
407-327-5720
www.krcexoticbirds.com

Call Today!
Seminole Herald
407-322-2611

PORZIG Realty II
Sales & Property Management

Linda Aherson Broker

Beautiful lakefront property! Includes separate 1 acre parcel that could have another home built on it. Back constructed swimming pool property with a/c, water, tile tile, stone, 1 1/2 bath, 1 bedroom home on Lake Golden features floating dock, French doors open from livingroom and master bedroom onto a 32'x8' screened porch. Sliding doors in familyroom lead to a 15'x9' screened porch. Both have views of gorgeous springed lake. Home is in excellent condition and well maintained. 2 entries also offer with pull down stairs. Lots of closet space. Irrigation system from springed lake. Just reduced to \$179,000.

Business (407) 322-8678
Volusia (386) 753-1893
Cellular (407) 402-7222
Fax (407) 322-8679
Home (407) 321-2225

SANFORD BARBER SHOP

SENIOR CITIZEN..... \$7.00

Regular Hair Cut.....\$8.00
Flat-Tops & Styles \$10.00
Face Shave.....\$8.00
Beard Trim.....\$4.00

See Tony or Lonnie
MON. - SAT. 8am - 6 pm
2021 French Ave., Sanford
407-302-8088

When you're ready, we'll meet you half way.

Let Curves® help you look your best!

(Join now and get 50% off our service fee.)

All Curves, we give the support you need to achieve 30-minute toning and contouring service weight loss. Join today to receive 50% off the service fee and find out how to get a free Curves® book www.curvesinternational.com

386-740-1080
1782 S. Woodland Blvd
DELAND, FL 32724

407-331-1080
384 N. Hwy 17-92
LONGWOOD, FL 32750

*Offer based on first visit enrollment. 12 mo. c.d. program. 3 referrals are required for a free book. Valid only at participating locations.

Sports

Inside:

CLASSIFIEDS 11-13
CROSSWORD 13

Briefs

SCC SOFTBALL SET FOR STATE TOURNEY

The Seminole Community College softball team will be the No. 3 seed in the Atlantic Bracket of the State Tournament at the Ocala Softball Complex in Kissimmee starting Thursday. The Raiders, led by All-American Pitcher Lacey Swarthout, will face No. 2 seeded Miami-Dade Community College starting at 2 p.m.

Win or lose, SCC will play again at 7 p.m. on Thursday, facing the winner, or loser, of the game between No. 1 seeded Lake City and No. 5 seeded Daytona Beach.

Defending National Champion Indian River Community College, Broward Community College, Florida Community College at Jacksonville and Santa Fe Community College make up the other half of the Atlantic Bracket.

Games will continue on Thursday and Friday, with the Championship Game set for Saturday.

The Atlantic Bracket winner will then take on the Gulf Bracket winner (Panhandle and West Coast teams) for the State Championship later on Saturday.

For more information check out www.scc-fl.com or www.flcaa.org.

CAL RIPKEN LEAGUE

Here is a recap of the City of Sanford Recreation and Parks Department Cal Ripken Baseball League games at Chase Park on Saturday April 26th.

MAJOR LEAGUE (11 and 12 year olds)

Field # 3 - Game between the Masonic Lodge Angels (12-1) and the Gibson Truck World Braves (7-6) was canceled due to the fields being too wet to play on.

Field # 1 - The Volvo Store Red Sox (6-7) got a scare from the Railroader Cubs (2-11) but eventually won the game, 13-10.

Dustin Lee led off the game with a towering three-run home run over the centerfield fence. Lee also lashed out a single later in the game. Tyler Everly also stoked a double and two singles, drove in a run and came in to relief pitch and picked up the win for the Sox.

Nile Owens had a big night as well by hitting two doubles and driving in a run. T.J. Morales also stroked two singles, while Isiah Santiago and Andrew Aguirre added singles.

The Cubbies' Mike Radzak kept the Red Sox off balance all night until he ran out of gas in the sixth inning. Radzak helped his own cause with two base hits with one being a double and a RBI.

MINOR LEAGUE (9 and 10 year olds)

Field # 2 - Game between the Sanford Ace Hardware Angels (10-1) and the Knights of Columbus Cardinals (3-8) was also canceled.

Field # 4 - The Sanford Elks Lodge Royals (6-6) continued their winning ways by taking down the Over 50 Dance Club Marlins (4-8) by a score of 12-2.

Robin Hickman had two hits, while J.J. Roberts connected for a home run and had a couple of RBI. Alex Curtis banged out two singles and a RBI. Charlie Taylor also beat out an infield single with his fine hustle.

The Marlins were held to two hits, singles by David Ortiz and Gabby Pando.

SHS BOOSTER GOLF

The 14th Annual Seminole High Booster Club Golf Tournament will be held at

See Briefs, Page 9

Locals grab state championships

By Dean Smith
Sports Editor

PORT ORANGE — Host Spruce Creek won its 10th straight State Weightlifting Championship, but Seminole County did not come home empty-handed.

Junior Kevin Brotz of Winter Springs won the 119-pound individual title with an amazing total of 450 pounds, almost four times his body weight.

The Hawks scored 50 points to handily win their 21st state title since 1979, with two teams tying for second with 19 points. Winter Springs and Seminole

Kevin Brotz hefts weightlifting crown; Lake Brantley crew teams also win

both tied for seventh with seven points, while Oviedo tied for 21st with three points.

The Fighting Seminoles' Jamaal Neal was the runner-up at 129 pounds with a total of 465 pounds.

Lake Brantley swept the boys and girls team crew titles at the FSRA Scholastic State Championship Regatta at Tampa Bypass Canal on Saturday.

The Patriots boys topped Tallahassee-Levin and Winter Park, while the girls also prevailed over the same pair.

Both teams finished third in the Varsity 8 races.

CLASS 2A WEIGHTLIFTING FLORIDA FINALS
Boys results - 1. Spruce Creek, 90; 2. (tie) Lake Region, Fort Walton Beach, 19; 4. Timber Creek, 12; 5. Pace, 11; 6. Deland, 10; 7. (tie) Winter Springs, Rutherford, Pennacola, Seminole, 7; 11. Fort Walton Beach Chertwhacker, 6; 12.

(tie) Ocala Vanguard, Deltona, Pennacola Woodham, 5; 15. (tie) St. Cloud, Lake City Columbia, Lakeland, Seaside, Dr. Phillips, Gonzalez Talar, 4; 21. (tie) Sarasota Booker, Gainesville Eastside, Oviedo, Gainesville, 3; 25. (tie) Kathleen, Venice, Lecanto, River Ridge, 2; 29. (tie) Stuart South Fork, Pennacola Washington, Belleview, Bower, 1.

INDIVIDUAL RESULTS

119 - 1. Brotz, Winter Springs, 255-195 - 450; 5. Ortiz, Seminole, 210-190 - 400.
129 - 1. Johnson, Fort Walton Beach, 250-230 - 480; 2. Neal, Seminole, 235-230 - 465; 4. Esquivel, Winter Springs, 240-200 - 440.
139 - 1. Crawford, Woodham, 325-230 - 555; 8. Ak Bar, Winter Springs, 260-240 - 500.
156 - 1. Myers, Pace, 330-280 - 610.
169 - 1. Tyson, Fort Walton Beach, 375-315 - 690.
188 - 1. Roberts, Lake Region, 330-345 - 675.
199 - 1. Brown, Timber Creek, 405-270 - 675.

See State, Page 9

The Center Of Attention

Faine goes in NFL first round to Browns

From Staff Reports

CLEVELAND, OH. — The Cleveland Browns got their man in Notre Dame center and Sanford resident Jeff Faine,

using pick 21 of the first round on a physically dominating player head coach Butch Davis and Company hope will be a


long-term anchor. They like his attitude, his hands, and his explosion.

The 6-foot-3, 303-pound Faine racked up a team-high 88 key blocks/knockdowns and did not allow a quarterback sack for the Fighting Irish last season and was named a first-team All-America selection by The NFL Draft Report, ESPN.com and The Sporting News in addition to being a finalist for the Rimington Award (nation's top center) and semi-finalist for the Lombardi Award (nation's top lineman).

Last fall, Florida State Head Coach Bobby Bowden called Faine "the best opposing center we've seen."

Faine, 22, will graduate from Notre Dame in two weeks with a degree in film and theater. He's expected to arrive at Browns Headquarters in Berea late Saturday for formal introductions.

"I know (Cleveland) is a great football town and the fans are passionate about the team," Faine said. "And I know there's a lot of tradition there,



Photos courtesy of the University of Notre Dame

Seminole High School graduate Jeff Faine (blocking, above) turned an All-American junior season at the University of Notre Dame into a first round pick during Saturday's 2003 NFL Draft. The 6-foot-3, 303-pound center was taken with the 21st pick by the Cleveland Browns. He was also just the third offensive lineman selected behind No. 8 pick Jordan Gross (6-5, 300 from Utah) by the Carolina Panthers and No. 20 selection George Foster (6-5, 336 from Georgia) by the Denver Broncos. The Sanford resident was picked as a First Team All-American by The NFL Draft Report, ESPN.com and The Sporting News in addition to being a finalist for the Rimington Award (nation's top center) and semi-finalist for the Lombardi Award (nation's top lineman).

too. To be quite honest I'm not extremely verse in the Browns tradition, but I'm looking forward to getting to know all about it."

Many thought the Browns would take a linebacker or offensive tackle with their first round selection; center isn't

normally a position that carries such high value.

"You take the best player available," Davis said. "You can't pass on a guy who's just a total dominating player at his particular position."

"I think when you identify traits and qualities of guys that

can get you to the next level, (I like) guys that are football junkies and absolutely love the game and have passion about it and are tough and nasty and love getting muddy and bloody and stuff. How can you not love a guy like that for the Cleveland Browns?"

Track moves into postseason

By Dean Smith
Sports Editor

LONGWOOD — If the Seminole Athletic Conference Track Championships were any indication, the District Meets are going to be quite a shootout.

Last Thursday at Lyman's Carlton D. Henley Sports Complex, the host Greyhound boys ran past Oviedo and Seminole, while the powerful Winter Springs girls did the same thing, easing past Oviedo, Lake Mary and Seminole.

Trinity Prep got the postseason started early, and in grand fashion, as both the boys and girls swept the Class A-District titles at the Payne Stewart Athletic Complex at First Academy last Monday.

Crooms Academy also gave a good showing of itself, as the Panthers finished sixth in both the boys and girls, but more importantly qualified several athletes for this Thursday, Class A-Region 2 Meet back at First Academy.

The big schools get into postseason action tomorrow (Thursday) with Seminole hosting the Class 4A-District 2 Meet starting at 1 p.m. on the Buddy Lawson Memorial Track at Thomas E. Whigham Stadium.

The Class 3A-District 7 Meet will also be in county as Lyman will host the event starting at 5

p.m. tomorrow.

SAC CHAMPIONSHIPS AT LYMAN HIGH SCHOOL, LONGWOOD

Wednesday-Thursday, April 23-24
BOYS

Team Scores - 1. Lyman High School, 133; 2. Oviedo High School, 113; 3. Seminole High School, 111; 4. Winter Springs High School, 85; 5. Lake Mary High School, 54; 6. Lake Brantley High School, 39; 7. Lake Howell High School, 22.

100 Meter Dash - 1. Woods, Travo, 12; Lyman, 10:77; 2. Wharton, Janel, 12; Oviedo, 10:94; 3. Johnson, Daniel, 10; Seminole, 11:04; 4. Campbell, Reggie, 12; Lake Mary, 11:11; 5. Martin, Nicholas, 12; Lake Howell, 11:12; 6. Warren, Steve, 10; Seminole, 11:51; 7. Hayes, Steven, Lake Brantley, 11:51.

200 Meter Dash - 1. Woods, Travo, 12; Lyman, 22:10; 2. Warren, Steve, 10; Seminole, 22:27; 3. Martin, Nicholas, 12; Lake Howell, 22:50; 4. Campbell, Reggie, 12; Lake Mary, 22:53; 5. Cameron, Jesse, 11; Oviedo, 22:50; 6. Howard, Frankie, 10; Seminole, 22:57; 7. Johnson, Daniel, 10; Seminole, 23:04.

400 Meter Dash - 1. Gun, Jon, Oviedo, 50:09; 2. Roberts, Shaun, 10; Lyman, 51:12; 3. (tie) Pascoe, Ryan, 12; Lake Mary, and Richardson, Carole, 10; Seminole, 51:52; 5. Williams, Ricardo, Lake Brantley, 52:32; 6. Sunkle, Mark, 12; Winter Springs, 53:06; 7. Jensen, Janel, 11; Seminole, 53:11.

800 Meter Run - 1. Selby, Daniel, 11; Lake Mary, 2:00:62; 2. Christian, Gerald, 12; Lyman, 2:01:25; 3. McClung, Jason, 11; Oviedo, 2:01:39; 4. Lawson, Dennis, 12; Seminole, 2:02:21; 5. Hicks, Dustin, 12; Oviedo, 2:02:57; 6. Subbath, Danny, Lake Brantley, 2:02:51; 7. Scherag, Michael, 12; Winter Springs, 2:04:14.

1 Mile Run - 1. Hicks, Dustin, 12; Oviedo, 4:41:53; 2. Christian, Bryan, 11; Lyman, 4:42:40; 3. Jones, Kyle, 10; Winter Springs, 4:43:77; 4. Christian, Gerald, 12; Lyman, 4:43:17; 5. Blaszczyk, Lukasz, 11; Lyman, 4:48:17; 6. Clements, Matt, 11; Oviedo, 4:48:47; 7. Gregory, Chris, 10.

See Track, Page 9

Rams boys claim first district volleyball title

By Dean Smith
Sports Editor

OVIDEO — After being the 'top dog' in boys' volleyball for years, Lake Mary finally has an FHSAA District Championship trophy to prove it.

Saturday at Oviedo High School, the Rams became the first-ever FHSAA District 1 champions and were to have joined 15 other first-time champions in Tuesday night's Play In Games in the Inaugural FHSAA Boys Volleyball Playoffs.

Lake Mary (22-3) was to have played at Edgewater (18-9) with the winner advancing to State at Royal Palm Beach High School this Friday and Saturday.

The Rams-Eagles winner will play the Oakland Park-Northeast (24-2)/Ft. Lauderdale-St. Thomas Aquinas (15-8) winner in the Quarterfinals on Friday. The Semifinals and Championship Match will be played on Saturday.

Lake Mary, which defeated Oviedo, 15-7 and 15-8, in the semifinals, took on longtime rival Seminole (12-10), which knocked out Lyman, 15-9 and 15-6, in the Championship Game and it ended up being a classic battle.

The Rams, who had won several unofficial state championships by winning their own VolleyFest over the years, appeared to be headed for an easy win when they won the

See Volleyball, Page 9

By Dean Smith
Sports Editor

County squads close in on state

ALTAMONTE SPRINGS — The weekend proved to be a good one for several local teams as they went after regional titles.

After getting rained out on Friday, the three tennis teams left all earned spots in this week's State Championships with victories Saturday.

The Trinity Prep boys and girls teams had little trouble in advancing to the Class A State Meet as the boys defeated Gainesville-Oak Hall, 5-2, and the girls romped over Ocala-Trinity Catholic, 6-1.

The most exciting matchup was in Gainesville, where the Lake Brantley girls bounced back from a 2-0 deficit to win four of the last five matches to edge homestanding Buchholz, 4-3.

The Bobcats won the first two singles matches but the Patriots rallied to win the final three singles matches and take the lead.

The hosts tied the match by winning the No. 1 doubles, but the team of Liz Violin and Anita Puskas won in straight sets, 6-3 and 6-1, over Christina Calfee and Jaclyn Hirnise to clinch a state bid.

Lake Brantley will have the opportunity to play at home as the Patriots' home courts and Sanlando Park will serve as the sites for the Class 4A State Finals today (Wednesday) through Friday.

Trinity Prep, meanwhile, will travel to Tallahassee to play the Class A Meet at FSU's Scott Speicher Tennis Center and Tom Brown Park.

Admission to the matches is

See Regions, Page 9

Where Everybody Rides! Where Everybody Rides! Where Everybody Rides! Where Everybody Rides!

Bob Dance's

ALL STAR Savings!

ADDED BONUS!
Save An Additional \$500
Just By Calling & Making An Appointment

CAPT. CREDIT IS HERE TO HELP YOU!

OPEN LATE 7 DAYS A WEEK

FOUR. COME BY THIS WEEK AND GET ALL STAR SAVINGS ON A NEW CAR, TRUCK OR SUV


Shop www.bobdance.com

\$500 **\$1,000** **\$3,000**
Just By Calling & Making An Appointment Price & Payment In Minutes For Any Old Trade

HAVE AN CREDIT, START NEW CREDIT OR NEED TAX BREAK? CURRENT PAYMENTS TOO HIGH? RECENT COLLEGE GRADUATE? NO CREDIT? CALL CAPTAIN CREDIT NOW!

NEED TO PURCHASE A CAR ON CREDIT DEFER? **?** NEW IN THE AREA? **?** NEW ON THE JOB? **?** NO CREDIT? **?** LET US HELP! **CALL (407) 578-5337 (407) 292-0000**

GRAB LIFE BY THE HORNS



'01 DODGE RAM 1500
4.7L V-6, Auto, A/C, AM/FM, CD, TR, Cruise, Inbody Sound System, Sliding Rear Window

\$15,988
- 3,000 Buy to Sell

GRAB LIFE BY THE HORNS **\$12,988**

HYUNDAI




NEW '02 ELANTRA
AM/FM Cass, Rear Window Defrost, Loaded w/Standard Features

\$10,738
- 3,000 Buy to Sell

0% APR OR **\$1,988**

CHRYSLER




'02 CHRYSLER PT CRUISER
P/V, P/L, A/C, TR, Cruise, Auto, AM/FM Cass, Fully Loaded

\$22,988
- 3,000 Buy to Sell

CHRYSLER **\$19,988**

| | | |
|--|--|---|
| '00 FORD BRUNNEN 200 AC, Only 7K Miles, #9888 | '01 SEVEN VITARA 4 X 4 Auto, A/C, AM/FM, CD, P/W, P/L, #111861 | '02 DODGE STRATUS 4 Dr, Auto, AC, P/W, TR, Cruise, #28888 |
| '00 DODGE RAM 1500 Auto, V6, AC, #285436 | '02 DODGE DURANGO SE 4 Dr, Auto, AC, Loaded, #28788 | '01 DODGE STRATUS SE Auto, P/W, P/L, TR, Cruise, Loaded, #21884 |
| '00 DODGE RAM 1500 7 Pin, AC, #248847 | '00 DODGE DURANGO V6, AC, Low Miles, #274438A | '00 FORD BRUNNEN 200 Auto, AC, Power Package, CR, Miles, #28888 |
| '01 DODGE STRATUS SE V6, Auto/Shift, Leather, Sunroof, Loaded, #214897 | '02 FORD BRUNNEN 200 Auto, AC, Loaded, 14K Miles, #28888 | '01 HONDA ACCORD LS 4 Dr, Auto, AC, Loaded, 24K Miles, #328534 |
| '00 FORD BRUNNEN 200 Auto, AC, Low Miles | '01 DODGE DURANGO SE AWD, 4 x 4, S/L, AM/FM Cass/CD, Inbody Heated PR Seats, Loaded, #424242 | '00 CHRYSLER PT CRUISER 6spd, Cass Top, Only 12K Miles |

NEW '02 ELANTRA GL




'02 ELANTRA GL
P/V, P/L, P/Wires, AM/FM Stereo Cass.

\$12,988
- 3,000 Buy to Sell

0% APR OR **\$1,988**

NEW '02 ELANTRA GL



'02 ELANTRA GL
15" Steel Wheels, P/V, P/L, P/Wires, Cruise, AM/FM Stereo CD, Keyless Remote, Alarm

\$15,488
- 3,000 Buy to Sell

0% APR OR **\$1,488**

| | | |
|---|---|---|
| '01 HONDA ACCORD 2 Dr, AC, Low Miles, #9888 | '00 HYUNDAI TIBURON AC, Sport, Hairy #18842 | '00 HONDA ACCORD AC, Low Miles, #9888 |
| '02 PT CRUISER Auto, AC, P/W, #37887 | '02 ELANTRA GL SE 4 Dr, Auto, AC, TR | '00 HONDA ACCORD Auto, AC, Low Miles, #15484 |
| '01 CHRYSLER PT CRUISER Auto, V6, AC, Loaded, #28888 | '00 JEEP WRANGLER SPORT 4 Cyl, Auto, Low Miles, #73281 | '00 CHRYSLER PT CRUISER Auto, AC, Low Miles, #28888 |
| '00 CHRYSLER PT CRUISER 1500 Auto, Dual AC, Best Color #16948 | '00 CHRYSLER PT CRUISER 1500 Auto, AC, Low Miles, #28888 | '02 CHRYSLER PT CRUISER Loaded for the Season, 12K Miles #23888 |
| '02 FORD BRUNNEN 200 4 Dr, Auto, AC, Loaded, #28888 | '02 CHRYSLER PT CRUISER Leather, Custom Wheels, Loaded #18737 | '02 CHRYSLER PT CRUISER Loaded, Best Color, Only 12K Miles #28888 |

'00 RAM 1500 SE



A/C, Leather, Dual Heated Power Seats, S/L, V-6, AM/FM Cass, CD, Keyless Entry w/Alarm, Totally Loaded


\$16,988
- 3,000 Buy to Sell

GRAB LIFE BY THE HORNS **\$13,988**

3 OTHERS TO CHOOSE FROM

BOB DANCE DODGE
3775 North Hwy 17-92 In LONGWOOD
(407) 292-0000

NEW '02 ELANTRA SE




'02 ELANTRA SE
16" Alloy Wheels, AM/FM Stereo CD, P/V, P/L, P/Wires, Loaded

\$17,988
- 3,000 Buy to Sell

0% APR OR **\$1,988**

BOB DANCE JEEP/CHRYSLER
4110 West Colonial Dr. In ORLANDO
(407) 578-5337

'02 PT CRUISER



AWD, P/V, P/L, A/C, TR, Cruise, Auto, AM/FM Cassette, Absolutely Loaded

\$28,988
- 3,000 Buy to Sell

CHRYSLER **\$25,988**

BOB DANCE JEEP/CHRYSLER
4110 West Colonial Dr. In ORLANDO
(407) 578-5337

Where Everybody Rides! Where Everybody Rides! Where Everybody Rides! Where Everybody Rides!

SEMINOLE COUNTY TAX CERTIFICATE SALE

LEGAL NOTICES

NOTICE OF THE SALE

NOTICE IS HEREBY GIVEN THAT ON THE 5TH DAY OF MAY 2003, 8:00 AM AT THE COUNTY SERVICES BUILDING IN SANFORD, 1101 EAST FIRST STREET, ROOM 1004, COUNTY OF SEMINOLE, STATE OF FLORIDA, THE SALE CERTIFICATE WILL BE SOLD ON THE FOLLOWING DESCRIBED LAND TO PAY THE AMOUNT DUE FOR TAXES HEREIN SET OPPOSITE THE NAME, TOGETHER WITH ALL COSTS OF SUCH SALE AND ALL APPLICABLE TAXES. SALE WILL BE HELD IN THE COUNTY COMMISSION CHAMBERS.

The "parcel number" shown for each property may be used to identify the property using the example legend.
 "HX" printed to the right of parcel number denotes homestead exemption. See current tax rate for complete legal description.

Parcel Number Reference Example:

AA-BB-CC-DDD-EEEE-FFFF

AA = SECTION
 BB = TOWNSHIP
 CC = RANGE
 DDD = SDD (SUBDIVISION)
 EEEE = SSS (UNPLATTED)
 FFFF = LOT

| NAME - PARCEL NUMBER | TAXES DUE | SDD # | NAME - PARCEL NUMBER | TAXES DUE | SDD # | NAME - PARCEL NUMBER | TAXES DUE | SDD # | | | | | | | | | | | | | | | | | | | | | | | | | | | | | | | | | | | | | | | | | | | | | | | | | | | | | | | | | | | | | | | | | | | | | | | | | | | | | | | | | | | | |
|--|-----------|-------|--|-----------|-------|---|-----------|-------|----------|----|----------|----|----------|----|----------|----|--------|----|----------|----|----------|----|----------|----|----------|----|----------|----|----------|----|--------|----|----------|----|----------|----|----------|----|----------|----|----------|----|----------|----|----------|----|----------|----|----------|----|----------|----|----------|----|----------|----|----------|----|----------|----|----------|----|----------|----|----------|----|----------|----|----------|----|----------|----|----------|----|----------|----|----------|----|----------|----|----------|-----|----------|-----|----------|-----|----------|-----|----------|-----|----------|-----|
| -----SEC 13 TWP 19 R02 29----- SEMINOLE ESTATES UNIT 2 ALSO IN 24-19-29 & 19-19-30 VILLANUOVA RUBEN & KENNEDY 11-19-29-3AA-0380-0000 PAD: 724 HALLARD DR SEC 13 TWP 19S R02 29E -----SEC 21 TWP 19 R02 29----- MEKIVA CAMP SITES REPLAT ----- -----PB 9 PGS 19 20 & 21 MOSE DOUGLAS & MOSE GARY & MOSE MICHAEL & STIFFEY CYNTHIA 21-19-29-SM0-0000-0110 PAD: 206 MEKIVA PARK DR HELY 100 FT OF LOT 11 & SLY ... SIRAY DANIEL J & JILL 21-19-29-SM0-0000-0340 PAD: 360 MEKIVA PARK DR PT OF LOT 34 & ALL OF LOT 35 ... -----MEKIVA HIGHLANDS -----UNRECORDED PLAT BECKER KENNETH A & BECKER GINA R 21-19-29-SUM-0000-0030 (HX) PAD: 161 NOVA DR SEC 21 TWP 19S R02 29E LOT 3 ... CARSWELL MARTHA 21-19-29-SUM-0000-0110 PAD: MEKIVA PARK DR SEC 21 TWP 19S R02 29E LOT ... BECKER KENNETH A & BECKER GINA R 21-19-29-SUM-0000-0210 SEC 21 TWP 19S R02 29E LOT ... MC INTOSH JACKIE R 21-19-29-SUM-0000-0220 SEC 21 TWP 19S R02 29E LOT ... MC INTOSH JACKIE R 21-19-29-SUM-0000-0230 SEC 21 TWP 19S R02 29E LOT ... MC INTOSH JACKIE R 21-19-29-SUM-0000-0240 SEC 21 TWP 19S R02 29E LOT ... CARSWELL MARTHA 21-19-29-SUM-0000-0270 SEC 21 TWP 19S R02 29E LOT ... CARSWELL MARTHA 21-19-29-SUM-0000-0280 SEC 21 TWP 19S R02 29E LOT ... MC CAMLEY JOE B JR & C/O BUFFINGTON GINA 21-19-29-SUM-0000-0430 PAD: 241 NOVA DR SEC 21 TWP 19S R02 29E -----SEC 23 TWP 19 R02 29----- SEMINOLE ESTATES ALSO IN 24-19-30 BURKE GENE A & PATRICIA J 21-19-29-3AB-0018-0000 PAD: 5763 MICHELLE LN SEC 24 TWP 19S R02 29E BEG ... TATRO CHERYL A & WALDO E 21-19-29-3AB-0018-0000 (HX) PAD: 5844 MICHELLE LN SEC 23 TWP 19S R02 29E BEG ... BARNES DONALD L & JUDY L 21-19-29-3AB-002X-0000 PAD: 5712 MICHELLE LN SEC 24 TWP 19S R02 29E ... FESSLER LINDA C 21-19-29-3AB-003N-0000 (HX) PAD: 5932 MICHELLE LN SEC 24 TWP 19S R02 29E BEG ... DONNER KATHRYN L 21-19-29-3AB-003B-0000 (HX) PAD: 6022 FEATHER LN SEC 24 TWP 19S R02 29E BEG ... TURNER BARRY & JENNIFER L 21-19-29-3AB-003X-0000 PAD: 5918 FEATHER LN SEC 24 TWP 19S R02 29E ... -----SEC 24 TWP 19 R02 29----- ROBIER STANLEY C & PAMELA S 24-19-29-300-004A-0000 PAD: 5634 NORTH RD KIDDERMECHT FRANCIS & GERALDINE 24-19-29-300-004E-0000 PAD: N ORANGE AVE CRAVEN ROBERT S 24-19-29-300-004K-0000 (HX) PAD: NORTH RD CLABOUGH STEVEN & STACEY 24-19-29-300-011A-0000 (HX) PAD: 5704 NORTH RD -----ASTOR FARMS -----PB 6 PG 13 KEMPE KEITH 24-19-29-5AA-0C00-0080 (HX) PAD: 5648 DEER PATH LN WAGNER CHASITY & SHRAKE KATHLEEN 24-19-29-5AA-0D00-0060 (HX) PAD: 5624 DEER PATH LN -----SEC 25 TWP 19 R02 29----- CHURCH REORGANIZED OF JESUS CHRIST OF LATTER DAY SAINTS 25-19-29-300-0010-0000 PAD: 5550 ORANGE BLVD JENKINS JEFF R 25-19-29-300-017A-0000 PAD: 150 CENTER ST APPLEBY CHARLES W 25-19-29-300-0190-0000 PAD: CENTER RD APPLEBY ALYCE R LIFE EST (APPLEBY CHARLES) 25-19-29-300-019A-0000 (HX) PAD: 150 N CENTER RD DNL DESIGNING WOMEN LANDSCAPING INC 25-19-29-300-0270-0000 PAD: 6275 M 46 SR -----GLADES ON SYLVAN LAKE PH 2 -----PB 52 PGS 65 THRU 69 DRUAR JOSEPH H & SUZANNE E 25-19-29-502-0000-1700 (HX) PAD: 6701 BELL GLADE PL -----BERINGTON CLUB PH 1 -----PB 54 PGS 4 THRU 6 RUSSELL EMART & GRACE 25-19-29-503-0000-0030 PAD: 209 SOUTHERN MAGNOLIA LN | 5,519.61 | 32 | MADID MUSTAFA M & MARTHA L 25-19-29-503-0000-0170 (HX) PAD: 5713 CLIMBING ROSE WAY -----BERINGTON CLUB PH 3 -----PB 56 PGS 99 & 100 -----ALL 25-19-29-300-036B-0000 KUCUK CEMIL & DENIZ 25-19-29-506-0000-0890 PAD: 357 MEADOW BEAUTY TER -----GLADES ON SYLVAN LAKE PH 1 -----PB 49 PGS 96 THRU 101 GLADES ON SYLVAN LAKE HOME- OWNERS ASSN INC 25-19-29-SM0-0000-0110 PAD: 6980 GLADE VIEW DR LAY JAMES E & PATRICIA 25-19-29-SM0-0000-0550 (HX) PAD: 673 MONTREAL LN -----SEC 26 TWP 19 R02 29----- MULLINS DEV CONSULTING SERV INC 26-19-29-300-0050-0000 PAD: 6850 W 46 SR MULLINS DEV CONSULTING SERV INC 26-19-29-300-005B-0000 PAD: 6850 W 46 SR O'NEILL MARY S & SHEREN WILLIAM & GRIFFIN ELLEN 26-19-29-300-0090-0000 PAD: 310 LAKE MARIAN RD FOOTE MICHAEL R & FOOTE ANGELA C 26-19-29-300-009A-0000 SUNSET EQUITY PARTNERS INC 26-19-29-300-009B-0000 -----LAKE SYLVAN ESTATES -----PB 12 PG 13 LYNN KIM 26-19-29-503-0000-0280 (HX) PAD: 375 CREST ST STANLEY JACQUELINE R 26-19-29-503-0000-0160 (HX) PAD: 7245 SYLVAN CT PRESCOTT VERNON E & PARKER ANGELIA L 26-19-29-503-0000-0630 (HX) PAD: 7300 LAKE DR ELORANTA JACK R 26-19-29-503-0000-1100 (HX) PAD: 7234 SYLVAN CT -----SOUTH SYLVAN LAKE SHORES -----PB 11 PG 7 ANGELILLO DIANE E 26-19-29-505-0000-0180 (HX) PAD: 6595 S SYLVAN LAKE DR -----SYLVA GLADE -----PB 22 PGS 20 & 21 NOBLES JAMES R JR & FONDA F 26-19-29-506-0000-0100 (HX) PAD: 7061 TALLOW TREE RD NGUYEN LOC K & LE NOA 26-19-29-506-0000-0180 PAD: 6900 TALLOW TREE RD -----LAKE SYLVAN COVE -----PB 42 PGS 69 TO 74 GOODMAN STEVEN M 26-19-29-507-0000-0080 (HX) PAD: 642 CALEDONIA PL CHRISTOPHER MICHAEL L & TERRIE 26-19-29-507-0000-0330 (HX) PAD: 615 GRAND CYPRESS PT -----SEC 27 TWP 19 R02 29----- 46 HIGHWAY INV 27-19-29-300-003A-0000 -----LAKE MARIAN ESTATES -----PB 11 PGS 40 & 61 RIZZO EUGENE & TAMMY M 27-19-29-501-0000-0190 (HX) PAD: 121 VENETIAN CT MILLER WILLIAM M & CAROLYN J 27-19-29-501-0000-0200 PAD: 130 VENETIAN CT VIVIANO MICHAEL F & MARLETTE R 27-19-29-501-0000-0630 (HX) PAD: 8221 VIA BONITA PATTERSON R RODERICK TRUSTEE FBO 27-19-29-501-0000-0750 PAD: 608 LUGANO CT PATTERSON R RODERICK TRUSTEE FBO 27-19-29-501-0000-0760 PAD: LUGANO CT -----DANN ESTATES SEC 2 -----PB 22 PG 91 DAMTZ ENTERPRISES TRUST FBO DANNY TRUE 27-19-29-5EM-0000-0010 (HX) PAD: 8300 MURRAY CT BENFER STEVE & CARMEN 27-19-29-5EM-0000-0200 PAD: 8301 MURRAY CT -----FOXSPUR -----PB 25 PGS 71 & 72 MOORE WILLIAM S 27-19-29-5FV-0000-0050 (HX) PAD: 118 POLO LN -----FOXSPUR SUBD PH 2 -----PB 38 PGS 71 TO 73 FELDENHAUER KEVIN C SR & LINDA 27-19-29-5KA-0000-0350 (HX) PAD: 169 STEEPLCHASE CIR -----SEC 28 TWP 19 R02 29----- -----RIVER OAKS -----PB 25 PGS 10 & 11 MAC DERMOTT PAUL W & ELIZABETH 28-19-29-501-0000-0130 (HX) PAD: 148 RIVER OAKS CIR -----SEC 34 TWP 19 R02 29----- -----CARDINAL POINTE -----PB 57 PGS 69 & 70 BLANKENSHIP ALFRED W 34-19-29-510-0000-0040 PAD: 862 CARDINAL POINTE COVE RGD RESIDENTIAL LLC C/O GRAY HARRIS & ROBINSON 34-19-29-510-0000-0100 PAD: 886 CARDINAL POINTE COVE RGD RESIDENTIAL LLC C/O GRAY HARRIS & ROBINSON 34-19-29-510-0000-0110 PAD: 887 CARDINAL POINTE COVE -----RIVER CREST PH 1 -----PB 36 PGS 13 TO 17 | 3,519.61 | 32 | PIERCY ROBIN S W 34-19-29-5JM-0000-0010 (HX) PAD: 2301 RIVER TREE CIR GUILIAN DANIEL R & SILVIA P 34-19-29-5JM-0000-0730 (HX) PAD: 8403 RAMBLING RIVER DR -----LAKE MARIAN PRESERVE -----PB 57 PGS 9 TO 12 -----ALL 27-19-29-A/23 A/32 HILLCREST HOMES & DEV INC 34-19-29-5PQ-0000-0210 PAD: 1875 LAKE MARIAN PRESERV -----SEC 35 TWP 19 R02 29----- LIPTON RAYMOND & SUSAN 35-19-29-300-004C-0000 (HX) PAD: 7030 S SYLVAN LAKE DR TAYLOR MICHAEL L & PATRICIA L 35-19-29-300-004E-0000 PAD: S SYLVAN LAKE DR -----SYLVAN ACRES -----5 ACRE DEVELOPMENT -----5 PARCELS VANDESTREEK DANIEL P 35-19-29-301-001D-0000 PAD: S SYLVAN LAKE DR SEC 35 TWP 19S R02 29E BEG ... -----BROOKHAVEN -----PB 57 PGS 57-65 YUEN PUI K P 35-19-29-502-0000-0450 PAD: 1813 CHERRY RIDGE DR GARRIDO GABRIEL JR 35-19-29-502-0000-0670 (HX) PAD: 1683 CHERRY BLOSSOM TER THOMPSON RODNEY K 35-19-29-502-0000-1040 (HX) PAD: 1662 CHERRY BLOSSOM TER PETER TAMARA 35-19-29-502-0000-1290 PAD: 1551 CHERRY BLOSSOM TER MISIR RAJMAATK 35-19-29-502-0000-1370 PAD: 1619 CHERRY BLOSSOM TER ADAMS BRENDA E 35-19-29-502-0C01-0000 PT OF TRACTS C & E DESC AS ... -----CARISBROOKE -----PB 58 PGS 69-72 CARISBROOKE DEV CORP 35-19-29-504-0000-0010 PAD: 1852 BRACKENHURST PLACE CARISBROOKE DEV CORP 35-19-29-504-0000-0020 PAD: 1858 BRACKENHURST PLACE VINTAGE HOMES INC 35-19-29-504-0000-0070 PAD: 1888 BRACKENHURST PLACE VINTAGE HOMES INC 35-19-29-504-0000-0090 PAD: 1900 BRACKENHURST PLACE CARISBROOKE DEV CORP 35-19-29-504-0000-0120 PAD: 1883 BRACKENHURST PLACE CARISBROOKE DEV CORP 35-19-29-504-0000-0130 PAD: 1865 BRACKENHURST PLACE CARISBROOKE DEV CORP 35-19-29-504-0000-0140 PAD: 1841 BRACKENHURST PLACE CARISBROOKE DEV CORP 35-19-29-504-0000-0150 PAD: 1835 BRACKENHURST PLACE CARISBROOKE DEV CORP 35-19-29-504-0000-0160 PAD: 1829 BRACKENHURST PLACE CARISBROOKE DEV CORP 35-19-29-504-0000-0170 PAD: 1823 BRACKENHURST PLACE CARISBROOKE DEV CORP 35-19-29-504-0000-0180 PAD: 1811 BRACKENHURST PLACE CARISBROOKE DEV CORP 35-19-29-504-0000-0190 PAD: 1799 BRACKENHURST PLACE CARISBROOKE DEV CORP 35-19-29-504-0000-0200 PAD: 1793 BRACKENHURST PLACE CARISBROOKE DEV CORP 35-19-29-504-0000-0240 PAD: 1733 BRACKENHURST PLCE CARISBROOKE DEV CORP 35-19-29-504-0000-0250 PAD: 1727 BRACKENHURST PLACE CARISBROOKE DEV CORP 35-19-29-504-0000-0280 PAD: 1720 BRACKENHURST PLACE CARISBROOKE DEV CORP 35-19-29-504-0000-0290 PAD: 1726 BRACKENHURST PLACE CARISBROOKE DEV CORP 35-19-29-504-0000-0300 PAD: 1732 BRACKENHURST PLACE CARISBROOKE DEV CORP 35-19-29-504-0000-0330 PAD: 1750 BRACKENHURST PLACE CARISBROOKE DEV CORP 35-19-29-504-0000-0340 PAD: 1756 BRACKENHURST PLACE CARISBROOKE DEV CORP 35-19-29-504-0000-0350 PAD: 1762 BRACKENHURST PLACE CARISBROOKE DEV CORP 35-19-29-504-0000-0360 PAD: 1768 BRACKENHURST PLACE CARISBROOKE DEV CORP 35-19-29-504-0000-0370 PAD: 1774 BRACKENHURST PLACE CARISBROOKE DEV CORP 35-19-29-504-0000-0380 PAD: 1780 BRACKENHURST PLACE CARISBROOKE DEV CORP 35-19-29-504-0000-0390 PAD: 1786 BRACKENHURST PLACE CARISBROOKE DEV CORP 35-19-29-504-0000-0400 PAD: 1798 BRACKENHURST PLACE CARISBROOKE DEV CORP 35-19-29-504-0000-0410 PAD: 1804 BRACKENHURST PLACE CARISBROOKE DEV CORP 35-19-29-504-0000-0420 PAD: 1810 BRACKENHURST PLACE LEBLANC ALPHONSO W 35-19-29-504-0000-0430 PAD: 1812 NEW GATE LOOP MYERS MIKE | 4,044.37 | 64 | 3,837.10 | 65 | 4,975.85 | 33 | 4,796.49 | 66 | 3,493.98 | 67 | 780.73 | 68 | 2,178.87 | 69 | 3,825.35 | 70 | 4,011.67 | 71 | 4,055.26 | 72 | 3,757.22 | 73 | 3,951.08 | 74 | 239.57 | 75 | 2,263.61 | 76 | 2,263.61 | 77 | 2,444.06 | 78 | 2,444.06 | 79 | 2,263.61 | 80 | 2,263.61 | 81 | 2,037.46 | 82 | 1,867.85 | 83 | 1,867.85 | 84 | 2,255.60 | 85 | 2,075.15 | 86 | 2,075.15 | 87 | 2,075.15 | 88 | 2,075.15 | 89 | 2,037.46 | 90 | 2,263.61 | 91 | 1,867.85 | 92 | 1,867.85 | 93 | 2,075.15 | 94 | 2,075.15 | 95 | 2,075.15 | 96 | 2,075.15 | 97 | 2,075.15 | 98 | 2,075.15 | 99 | 2,075.15 | 100 | 2,075.15 | 101 | 2,075.15 | 102 | 2,075.15 | 103 | 3,526.28 | 104 | 2,282.46 | 105 |

Table with columns: NAME - PARCEL NUMBER, TAXES DUE, and other details. Contains property listings for parcels 35-19-29-504-0000-0440 through 16-19-30-507-0000-3130.

Table with columns: NAME - PARCEL NUMBER, TAXES DUE, and other details. Contains property listings for parcels 16-19-30-5AB-2500-002A through 19-19-30-507-0000-3130.

Table with columns: NAME - PARCEL NUMBER, TAXES DUE, and other details. Contains property listings for parcels PAD: 530 BROAD OAK LAUN through SCOTT JHERKEY.

| NAME - PARCEL NUMBER | TAXES DUE | SECT. # | NAME - PARCEL NUMBER | TAXES DUE | SECT. # | NAME - PARCEL NUMBER | TAXES DUE | SECT. # |
|--|-----------|---------|--|-----------|---------|--|-----------|---------|
| 20-19-30-501-0000-1220 (HX) PAD: 4632 GILBERT ST LOTS 122 123 + 124 + 1/2 ... | 49.83 | 219 | PAD: 330 NICHOAN DR LOT 8 BLK 8 | | | 25-19-30-508-1114-0050 PAD: 1114 W 10TH ST LOT 5 BLK 11 TR 14 W M ... | 264.53 | 290 |
| SCOTT JOHNWELL SR 20-19-30-501-0000-1250 PAD: GILBERT ST LOT 125 + 1/2 VACD ALLEY ON W | 385.44 | 220 | -----SEC 21 TWP 19 RNO 30----- *****BIRDS OF PARADISE ***** *****PB 9 PG 98 ***** | 1,031.02 | 257 | 25-19-30-508-1114-0120 PAD: 906 PECAN AVE LOT 12 (LESS N 50 FT) BLK 11 ... | 52.65 | 291 |
| PERN JESSIE B 20-19-30-501-0000-1370 (HX) PAD: 4540 GILBERT ST LOT 137 + 1/2 VACD ALLEY ON W | 90.09 | 221 | FELIGENHAUER KEVIN & LINDA 21-19-30-501-0000-0110 PAD: 717 MONROE RD LOTS 11 + 12 | | | HUDSON CLARETHA P TRUSTEE FBO | | |
| REALFORD FRANK & PATRICIA E 20-19-30-501-0000-1440 PAD: DUNBAR AVE LOTS 144 145 + 146 | 183.25 | 222 | *****MONROE TOWN OF ***** *****PB 1 PG 97 ***** | 5,898.75 | 258 | 25-19-30-508-1114-012A PAD: PECAN AVE N 50 FT OF LOT 12 BLK 11 TR ... | 690.04 | 292 |
| SCOTT ROBERT L & PHYLLIS 20-19-30-501-0000-1470 (HX) PAD: GILBERT ST LOT 147 + N 1/2 OF VACD ... | 151.27 | 223 | H S DEV ENTERPRISES INC 21-19-30-502-0300-0000 PAD: 15A SR BLK 3 + VACD ST ON W + VACD ... | 1,048.80 | 259 | LEIFFLER KIRK TRUSTEE FBO | | |
| HARDY LEROY & PRINCILLA 20-19-30-501-0000-1510 (HX) PAD: GILBERT ST LOTS 151 + 152 | 182.55 | 224 | H S DEV ENTERPRISES INC 21-19-30-502-0500-0040 PT OF BLK 5 S OF A LINE DESC ... | | | 25-19-30-508-1115-0050 PAD: 1210 W 10TH ST LOT 5 BLK 11 TR 15 W M ... | | |
| LAWRENCE JULIE 20-19-30-501-0000-1550 (HX) PAD: 4641 GILBERT ST | 22.20 | 225 | *****LEWIS HERALD HOMESITES ***** *****PB 12 PG 38 ***** | 1,425.24 | 260 | JACKSON DELORES L 25-19-30-510-2400-0010 PAD: 1002 AVOCADO AVE LOTS 1 2 + 3 BLK 24 W M ... | 122.66 | 294 |
| WILLIAMS JERRY L & DEBORAH ANN 20-19-30-501-0000-1690 PAD: MOTON AVE | 47.30 | 226 | ROGERS TERRELL G 21-19-30-504-0000-0010 (HX) PAD: 985 ELDER RD ALL LOT 1 + N 27.8 FT OF LOT 2 | 2,034.30 | 261 | BOUIE AVON HEIRS C/O AVA BOUIE | | |
| CAPECE KENNETH 20-19-30-501-0000-1700 PAD: MOTON AVE | 83.16 | 227 | MAINKEN CHRIS M & DAMA M 21-19-30-504-0000-0020 PAD: 975 N ELDER RD LOT 2 (LESS N 27.8 FT) & LOT ... | | | 25-19-30-510-2400-0040 (HX) PAD: 1014 AVOCADO AVE | 340.38 | 295 |
| SCOTT PHYLLIS L 20-19-30-501-0000-1810 PAD: DOUGLAS ST LOT 181 + S 1/2 OF VACD ... | 123.32 | 228 | *****MAYNS SUBD AMENDED PLAT ***** *****PB 6 PG 89 ***** | 722.94 | 262 | COVINGTON TONY 25-19-30-510-2400-0060 PAD: 1018 AVOCADO AVE LOT 6 + N 20 FT OF LOT 7 BLK ... | 512.22 | 296 |
| SCOTT PHYLLIS L 20-19-30-501-0000-1820 PAD: DOUGLAS ST LOTS 182 TO 185 + S 1/2 OF ... | 639.35 | 229 | MILLER JOHN A 21-19-30-505-0000-0040 (HX) PAD: 4021 CHURCH ST LOT 4 (LESS E 200 FT) & THAT ... | | | 25-19-30-510-2400-0070 PAD: 1204 W 11TH AVE W 25 FT OF LOT 7 + ALL LOT 8 ... | 9.68 | 297 |
| KEITT EMMETT L SR & CHISHOLM LAVERNE 20-19-30-501-0000-1950 (HX) PAD: 4520 DOUGLAS ST LOTS 195 + 196 | 118.94 | 230 | *****I-4 INDUSTRIAL PARK SEC 4 ***** *****PB 14 PG 77 ***** | 3,611.86 | 263 | WHITE SARA ATTN FREDRICK WHITE | | |
| JACKSON SELINA M 20-19-30-501-0000-2090 PAD: 920 MOTON AVE LOTS 209 210 211 237 + 238 + ... | 42.96 | 231 | -----SEC 22 TWP 19 RNO 30----- *****FLA LAND + COLONIZATION ***** | | | 25-19-30-510-2400-0110 PAD: 1017 OLIVE AVE N 20.4 FT OF LOT 11 BLK 24 M ... | 388.28 | 298 |
| OWENS RUBY PLUMP 20-19-30-501-0000-2130 PAD: MOTON AVE LOTS 213 + 214 | 435.48 | 232 | *****COMPANY'S CELERY PLANTATION ***** *****PB 1 PG 129 ***** | 244.44 | 264 | BROOKS MORASH CURATOR 25-19-30-510-2500-0050 PAD: 1012 OLIVE AVE | 417.18 | 299 |
| STEPHENS KATTIE M & CARLITA L STEPHENS & ESSEX J STEPHENS 20-19-30-501-0000-2430 PAD: MOTON AVE LOTS 243 244 + 245 | 182.55 | 233 | JOHNSON LYDIA 22-19-30-5AD-0000-011C (HX) PAD: 2600 MARCISSUS AVE S 125 FT OF E 80 FT OF LOT ... | 1,421.17 | 265 | MELD PROPERTIES IFC 25-19-30-510-2500-0060 PAD: 1016 OLIVE AVE | 766.33 | 300 |
| TROUTMAN LOTIS 20-19-30-501-0000-2510 (HX) PAD: RICHARD ALLEN ST | 237.84 | 234 | MISURACA CATHERINE J & DENNIS 22-19-30-5AD-0000-012B (HX) PAD: 2550 MARCISSUS AVE S 160 FT OF E 140 FT OF W ... | 1,309.98 | 266 | CODY LEROY & ADLINE 25-19-30-510-3500-0020 PAD: 1202 W 12TH ST N 1/2 OF LOT 2 + ALL LOT 3 ... | 352.74 | 301 |
| HARDY LEON 20-19-30-501-0000-2520 PAD: 910 DUNBAR AVE LOTS 252 253 + 254 | 49.35 | 235 | OROZCO ANTONIO & KIMBERLY 22-19-30-5AD-0000-012L (HX) PAD: 519 POWER RD N 100 FT OF E 140 FT OF W ... | 22,034.93 | 267 | HARDY RICHARD D JR TRUSTEE FBO | | |
| THOMPSON MARCEL 20-19-30-501-0000-2550 PAD: DUNBAR ST LOTS 255 + 256 | 474.95 | 236 | CENTRAL FLA DEV PTNRS LC 22-19-30-5AD-0000-0150 PAD: RIVERVIEW DR LOTS 15 16 + 17 (LESS S 150 ... | 747.06 | 268 | SMITH CURLEEN 25-19-30-510-3600-004A PAD: 1104 W 12TH ST W 1/2 OF LOT 4 BLK 36 W M ... | 224.05 | 304 |
| STOKES AMANDA L 20-19-30-501-0000-2570 (HX) PAD: 4781 RICHARD ALLEN ST LOTS 257 + 258 | 624.66 | 237 | CORANT CURTIS & LUISA 22-19-30-5AD-0000-0220 (HX) PAD: 2521 MARCISSUS AVE W 247.20 FT OF N 157 FT OF ... | 3,561.88 | 269 | BARGERMAN JOHNNIE K 25-19-30-510-3600-0100 PAD: 1117 W 11TH ST LOTS 10 11 + 12 BLK 36 W M ... | | |
| TANNER JERRY & ROSALINDA F 20-19-30-501-0000-2590 PAD: RICHARD ALLEN ST LOTS 259 + 260 | 183.95 | 238 | SUTTON CHARLES H & LINDA D 22-19-30-5AD-0000-0230 PAD: MARCISSUS AVE LOTS 23 24 25 + 26 (LESS N ... | 8,379.60 | 270 | *****STENDIFORDS ADD ***** *****PB 1 PG 110 ***** | 347.97 | 306 |
| COTTON MACK JR & COTTON EUROPE COTTON MINNIE L 20-19-30-501-0000-2740 (HX) PAD: 4621 RICHARD ALLEN ST LOTS 276 + 277 | 182.55 | 239 | KENNEDY HELEN M TRUSTEE FBO | | | 25-19-30-511-0000-0080 PAD: 1021 W 12TH ST MELTON WILLIE & EMMA M | 88.61 | 307 |
| SESSION JEREMIAH & SUE 20-19-30-501-0000-2920 (HX) PAD: 4502 DUNBAR LN | 1,041.65 | 240 | 22-19-30-5AD-0000-0380 PAD: 3400 W 46 SR LOT 38 *LESS BEG SW COR RUN ... | 1,013.23 | 271 | 25-19-30-511-0000-0090 (HX) PAD: 1023 W 12TH ST MELTON WILLIE & HILLSMAN RUNITRA | 214.09 | 308 |
| WILLIAMS INEZ 20-19-30-501-0000-2930 (HX) PAD: 811 HALSKY AVE | 41.51 | 241 | HURLEY J VIRGIL & DENISE M 22-19-30-5AD-0000-048A PAD: 2418 W 1ST ST LOT 48 (LESS E 130 FT + N ... | | | MC DONALD CATHERINE B HEIRS 25-19-30-511-0000-0150 PAD: 1008 W 12TH ST | 493.63 | 310 |
| SESSION MARRIEL A & SESSION DARRIOUS T & SESSION LATECIA B 20-19-30-501-0000-3130 PAD: CHESTNUT ST | 37.26 | 242 | -----SEC 23 TWP 19 RNO 30----- *****MOLFERS LAKE VIEW TERRACE ***** | 9,433.96 | 272 | MC GEE COBBIN A ET AL 25-19-30-511-0000-0160 PAD: 1010 W 12TH ST | 368.59 | 311 |
| WILLIAMS IVERY L 20-19-30-501-0000-3180 PAD: MOTON AVE | 150.57 | 243 | *****PB 10 PG 66 ***** | | | WYNN BEATRICE 25-19-30-511-0000-0230 (HX) PAD: 929 W 11TH ST | 109.61 | 313 |
| THARPE JAMES R & NAOMI 20-19-30-501-0000-3260 (HX) PAD: 4510 CHESTNUT ST | 114.05 | 244 | ST JOHNS BAR & GRILLE INC 23-19-30-501-0000-0140 PAD: 2485 NW 17-92 HWY LOTS 14 TO 22 + 25 | 332.85 | 273 | FISHER NELLIE M & WATKINS CHRISTINE | 159.23 | 314 |
| SESSIONS I S ATTN SUE SESSIONS 20-19-30-501-0000-3270 PAD: DUNBAR AVE LOTS 327 328 + 329 | 350.17 | 245 | MELODRE HOLDING CO INC 23-19-30-501-0000-0240 PAD: OAK DR | 932.46 | 274 | REAGIN KENT & JEANNE 25-19-30-512-1109-0010 PAD: 900 FRENCH AVE LOTS 1 + 2 BLK 11 TR 9 A C ... | 833.95 | 316 |
| TROUTMAN WILLIE F & MANDA BLAK 20-19-30-501-0000-3380 (HX) PAD: 1251 DUNBAR AVE S 1/2 OF LOT 338 + ALL LOTS ... | 88.25 | 246 | HOUGHTALING LINDA M 23-19-30-501-0000-0290 (HX) PAD: 449 RIVERVIEW AVE S 51 FT OF LOT 29 + N 51 FT ... | 1,365.44 | 275 | BRINSON CHARLEEN 25-19-30-512-1110-0050 (HX) PAD: 912 MAPLE AVE LOT 5 BLK 11 TR 10 A C ... | 1,166.40 | 318 |
| THOMPSON MARCEL 20-19-30-501-0000-3410 PAD: DUNBAR AVE LOTS 341 342 + 343 | 116.73 | 247 | FORDHAM RICHARD D & VICTORIA A 23-19-30-501-0000-0390 (HX) PAD: 498 PALM DR LOT 39 + S 40 FT OF LOT 40 | | | DORSEY NORBERT M BISHOP C/O DIOCESE OF ORLANDO | 551.13 | 319 |
| THOMPSON MARCEL 20-19-30-501-0000-3440 PAD: DUNBAR AVE LOTS 344 TO 347 | 54.06 | 248 | KOKOMO TOOL CO INC 25-19-30-300-0210-0000 PAD: 918 W 1ST ST | 12,217.19 | 276 | GREEN MICHELLE D 25-19-30-512-1210-0060 (HX) PAD: 1005 HOLLY AVE N 60 FT OF LOTS 6 + 7 BLK 12 ... | 117.07 | 320 |
| F N B ENTERPRISES INC 20-19-30-501-0000-3480 PAD: DUNBAR AVE LOTS 348 + 349 (LESS S .5 FT ...) | 411.53 | 249 | *****LAKE MONROE INDUSTRIAL ***** *****PARK ***** *****PB 14 PG 29 ***** | 7,196.46 | 277 | REAGIN KENT & JEANNE 25-19-30-512-1209-0010 PAD: 1002 FRENCH AVE N 50 FT OF LOT 1 BLK 12 TR 9 ... | | |
| BROWN BRENDA D & BROWN JOHN JR 20-19-30-501-0000-3840 PAD: 851 DUNBAR AVE LOTS 384 + 385 | 1,002.88 | 250 | TUBBS REAL ESTATE LLC 25-19-30-502-0000-0010 PAD: 300 N FRENCH AVE LOT 1 + E 1/2 VACD ST ADJ ON W | 632.80 | 278 | DAVENPORT WESTBROOK 25-19-30-504-0A00-0010 PAD: 220 AVOCADO AVE LOTS 1 + 2 BLK A L G ... | 1,012.41 | 281 |
| BROWN TAVI J 20-19-30-501-0000-3860 PAD: 841 DUNBAR AVE *****LAKE FOREST SEC 5B ***** *****PB 52 PGS 34 + 35 ***** | 7,721.53 | 251 | TUBBS REAL ESTATE LLC 25-19-30-502-0000-0020 PAD: N FRENCH AVE LOT 2 + PT OF VACD ST ON W ... | 9,308.13 | 279 | DAVENPORT WESTBROOK 25-19-30-504-0A00-0180 PAD: 1219 W 2ND ST *****AVACADO TERRACE ***** *****PB 3 PG 13 ***** | 659.16 | 284 |
| RUSSELL JAMES R & LITTLE M 20-19-30-507-0000-3030 (HX) PAD: 5225 SHORELINE CIR *****LAKE FOREST SEC 3B PH 5 ***** *****PB 52 PGS 36 + 37 ***** | 1,725.80 | 252 | TUBBS REAL ESTATE LLC 25-19-30-502-0000-0100 PAD: MAPLE CONCOURSE LOT 10 (LESS N 82 FT) & W ... | | | A-1 FUNDING CORP TRUSTEE FBO | | |
| LARSON BEN L & CHRISTY L 20-19-30-508-0000-3170 *****FOREST COVE ***** *****PB 55 PGS 54 + 55 ***** | 1,766.40 | 253 | *****STRINGPHELLOWS SUBD ***** *****PB 1 PG 82 ***** | 555.96 | 280 | 25-19-30-505-0000-0050 PAD: 1107 W 2ND ST LOTS 5 + 6 | 246.01 | 285 |
| LABON STUART & MARILYN C 20-19-30-509-0000-0520 PAD: 1164 AMANDA KAY CIR *****OREGON TRACE ***** *****PB 59 PGS 77 - 79 ***** | 2,237.60 | 254 | DAVENPORT WESTBROOK 25-19-30-504-0A00-0010 PAD: 220 AVOCADO AVE LOTS 1 + 2 BLK A L G ... | 1,012.41 | 281 | DAVIS LEWIS & LINDA J 25-19-30-505-0000-0110 (HX) PAD: 1110 W 3RD ST LOTS 11 + 12 | 1,099.89 | 286 |
| WILLIAMS MARK D 20-19-30-511-0000-0070 (HX) PAD: 4578 REDMOND PL *****LAKE FOREST SEC 11B ***** *****PB 59 PGS 96 + 97 ***** | 3,752.44 | 255 | AFFORDABLE HOME CENTER INC 25-19-30-504-0A00-0060 PAD: 1240 W 3RD ST PHOENIX GROUP LTD | 127.80 | 282 | 25-19-30-504-0A00-0120 PAD: 206 AVOCADO AVE S 1/2 OF LOTS 12 + 13 BLK A ... | 426.75 | 283 |
| COLON LIONEL & CAROLE 20-19-30-512-0000-3910 PAD: 5028 MAPLE GLEN PK *****I-4 INDUSTRIAL PARK 3RD SEC ***** *****PB 25 PGS 23 + 24 ***** | 6,509.13 | 256 | PHOENIX GROUP LTD 25-19-30-504-0A00-0120 PAD: 206 AVOCADO AVE S 1/2 OF LOTS 12 + 13 BLK A ... | | | DAVENPORT WESTBROOK L 25-19-30-504-0A00-0180 PAD: 1219 W 2ND ST *****AVACADO TERRACE ***** *****PB 3 PG 13 ***** | 659.16 | 284 |
| MUDAITIS JOHN 20-19-30-5FL-0B00-0080 | | | HAGAN ELIZABETH M C/O BESSIE PENDER 25-19-30-508-1114-0020 PAD: 1102 W 10TH ST LOT 2 BLK 11 TR 14 W M ... | 1,124.01 | 288 | JONES CHARLIE B & JUANITA D 25-19-30-508-1114-0040 PAD: 1110 W 10TH ST LOT 4 BLK 11 TR 14 W M ... | 900.46 | 289 |

Table with 3 columns: NAME - PARCEL NUMBER, TAXES DUE, and SERIAL #. The table lists numerous property parcels with their respective owners, addresses, and tax information.

| NAME - PARCEL NUMBER | TAXES DUE | SEC. # |
|---|-----------|--------|
| 25-19-30-5AG-090E-001B PAD: 815 E 7TH ST E 32.8 FT OF W 63 FT OF N ... | 867.60 | 441 |
| 25-19-30-5AG-090E-0030 PAD: 706 ORANGE AVE S 34 FT OF LOT 3 BLK 9 TR E ... | 371.91 | 442 |
| 25-19-30-5AG-090E-0090 PAD: 713 LOCUST AVE LOT 9 BLK 9 TR E TOWN OF ... | 443.30 | 443 |
| 25-19-30-5AG-090F-0050 PAD: 718 WILLOW AVE LOT 5 BLK 9 TR F TOWN OF ... | 104.70 | 444 |
| 25-19-30-5AG-090G-0020 LOT 2 BLK 9 TR G TOWN OF ... | 105.40 | 445 |
| 25-19-30-5AG-090G-0100 PAD: 719 WILLOW AVE LOT 10 BLK 9 TR G TOWN OF ... | 136.51 | 446 |
| 25-19-30-5AG-091B-0010 E 1/2 OF SE 1/4 BLK 9 TR 18 ... | 1,811.16 | 447 |
| 25-19-30-5AG-0200-002A PAD: 1021 W 1ST ST W 67 FT OF E 167.44 FT OF ... | 232.45 | 448 |
| 25-19-30-5AG-1001-0010 PAD: 802 SANFORD AVE LOT 1 BLK 10 TR 1 TOWN OF ... | 1,279.66 | 449 |
| 25-19-30-5AG-1001-0030 (HX) PAD: 812 SANFORD AVE LOTS 3 + 4 BLK 10 TR 1 TOWN ... | 1,226.87 | 450 |
| 25-19-30-5AG-1001-0090 PAD: 819 PALMETTO AVE S 1/2 OF LOT 9 + ALL LOT 10 ... | 342.74 | 451 |
| 25-19-30-5AG-1002-0010 (HX) PAD: 802 S PALMETTO AVE LOTS 1 + 2 BLK 10 TR 2 TOWN ... | 531.91 | 452 |
| 25-19-30-5AG-1006-0100 PAD: 819 ELM AVE LOT 10 BLK 10 TR 6 TOWN OF ... | 1,806.71 | 453 |
| 25-19-30-5AG-1007-0030 PAD: 814 ELM AVE LOTS 3 + 4 (LESS N 50 FT OF ... | 944.81 | 454 |
| 25-19-30-5AG-1007-0050 PAD: 408 W 9TH ST LOT 5 BLK 10 TR 7 TOWN OF ... | 1,416.68 | 455 |
| 25-19-30-5AG-100A-0040 PAD: 818 CYPRESS AVE LOT 4 BLK 10 TR A TOWN OF ... | 391.58 | 456 |
| 25-19-30-5AG-100A-0070 (HX) PAD: 805 S SANFORD AVE LOT 7 + E 11 FT OF VACD ST ... | 144.03 | 457 |
| 25-19-30-5AG-100B-0050 PAD: CYPRESS/8TH ST LOT 5 BLK 10 TR B TOWN OF ... | 144.03 | 458 |
| 25-19-30-5AG-100B-0070 PAD: CYPRESS ST LOT 7 BLK 10 TR B TOWN OF ... | 835.72 | 459 |
| 25-19-30-5AG-100D-0030 PAD: 808 LOCUST AVE LOT 3 BLK 10 TR D TOWN OF ... | 504.31 | 460 |
| 25-19-30-5AG-100D-0080 PAD: 809 HICKORY AVE LOT 8 BLK 10 TR D TOWN OF ... | 616.58 | 461 |
| 25-19-30-5AG-100E-0030 (HX) PAD: 804 ORANGE AVE LOT 3 BLK 10 TR E TOWN OF ... | 207.26 | 462 |
| 25-19-30-5AG-100F-0040 PAD: 917 E 9TH ST LOTS 4 + 5 BLK 10 TR F TOWN ... | 1,204.90 | 463 |
| 25-19-30-5AG-100G-0010 PAD: 800 BAY AVE LOT 1 BLK 10 TR G TOWN OF ... | 105.40 | 464 |
| 25-19-30-5AG-100G-0020 PAD: BAY AVE LOT 2 BLK 10 TR G TOWN OF ... | 232.63 | 465 |
| 25-19-30-5AG-100G-005B PAD: 1010 E 9TH ST W 1/2 OF LOT 5 (LESS E 28 ... | 446.90 | 466 |
| 25-19-30-5AG-100H-0060 PAD: 801 BAY AVE | 130.54 | 467 |
| 25-19-30-5AG-1010-0070 PAD: HOLLY AVE LOT 7 BLK 10 TR 10 TOWN OF ... | 671.62 | 468 |
| 25-19-30-5AG-1015-0020 (HX) PAD: 1216 W 9TH ST W 50 FT OF SW 1/4 BLK 10 TR ... | 80.07 | 469 |
| 25-19-30-5AG-1015-0030 PAD: E 9TH ST S 50 FT OF W 50 FT OF E 245 ... | 1,081.24 | 470 |
| 25-19-30-5AG-1101-0080 PAD: 911 PARK AVE N 50 FT OF LOT 8 BLK 11 TR 3 ... | 1,274.77 | 471 |
| 25-19-30-5AG-1104-0030 PAD: 911 OAK AVE S 7 FT OF LOTS 3 + 4 + ALL ... | 41.49 | 472 |
| 25-19-30-5AG-1104-006B (HX) PAD: 104 W 10TH ST W 37.2 FT OF S 9 FT OF LOT 6 ... | 156.24 | 473 |
| 25-19-30-5AG-1107-0010 (HX) PAD: 900 S ELM AVE LOT 1 BLK 11 TR 7 TOWN OF ... | 223.30 | 474 |
| 25-19-30-5AG-110A-0100 PAD: SANFORD AVE LOT 10 + E 11 FT OF VACD ST ... | 987.05 | 475 |
| 25-19-30-5AG-110B-0010 PAD: 513 E 9TH ST LOT 1 BLK 11 TR B TOWN OF ... | 96.49 | 476 |

| NAME - PARCEL NUMBER | TAXES DUE | SEC. # |
|---|-----------|--------|
| JONES T J & NELLIE MAE 25-19-30-5AG-110C-0010 (HX) PAD: 615 E 9TH ST LOT 1 BLK 11 TR C TOWN OF ... | 361.51 | 477 |
| BEAMON FANNIE B 25-19-30-5AG-110C-0080 (HX) PAD: 600 E 10TH ST LOT 8 (LESS N 6 FT) BLK 11 ... | 329.21 | 478 |
| ALEXANDER REGINO JR & ALEXANDER FREDERICK JTS 25-19-30-5AG-110D-0010 PAD: 900 LOCUST AVE LOTS 1 + 2 BLK 11 TR D TOWN ... | 2,424.96 | 479 |
| HILL EDDIE 25-19-30-5AG-110D-0010 PAD: 908 LOCUST AVE LOT 3 BLK 11 TR D TOWN OF ... | 891.46 | 480 |
| SCHAFER JONATHAN 25-19-30-5AG-110E-0010 PAD: 815 E 9TH ST LOTS 1 + 2 BLK 11 TR E TOWN ... | 819.77 | 481 |
| JOSEPH GEORGE HEIRS C/O BESSIE JOSEPH 25-19-30-5AG-110E-0030 (HX) PAD: 914 ORANGE AVE LOT 3 BLK 11 TR E TOWN OF ... | 647.95 | 482 |
| YOUNGBLOOD VIVIAN M PER REP FOR EST OF JOHN W ANDERSON 25-19-30-5AG-110E-0040 PAD: 916 ORANGE AVE LOT 4 BLK 11 TR E TOWN OF ... | 105.40 | 483 |
| MARTIN JOHN L & ELLEN C/O PATRICIA PARRISH 25-19-30-5AG-110E-0050 (HX) PAD: 818 E 10TH ST LOT 5 BLK 11 TR E TOWN OF ... | 315.97 | 484 |
| MARTIN ELEANOR J C/O QUINTIN FAISON 25-19-30-5AG-110E-0100 PAD: 921 LOCUST AVE LOT 10 BLK 11 TR E TOWN OF ... | 119.91 | 485 |
| SHEPHERD MARY ALMIN 25-19-30-5AG-110F-0020 PAD: 904 WILLOW AVE E 1/2 OF LOT 2 BLK 11 TR F ... | 575.66 | 486 |
| SHEPHERD MARY 25-19-30-5AG-110F-002A PAD: 904 WILLOW AVE W 1/2 OF LOT 2 BLK 11 TR F ... | 71.50 | 487 |
| WILSON CHARLIE JR & WILSON THERESA 25-19-30-5AG-110F-0040 LOT 4 BLK 11 TR F TOWN OF ... | 104.70 | 488 |
| YOUNGBLOOD VIVIAN M PER REP FOR EST OF JOHN W ANDERSON 25-19-30-5AG-110F-0050 PAD: 918 E 10TH ST LOT 5 BLK 11 TR F TOWN OF ... | 516.10 | 489 |
| STILE LEONARD SR & LINDA C 25-19-30-5AG-110F-0090 (HX) PAD: 919 ORANGE AVE LOT 9 BLK 11 TR F TOWN OF ... | 424.77 | 490 |
| YOUNGBLOOD VIVIAN M PER REP FOR EST OF JOHN W ANDERSON 25-19-30-5AG-110G-0010 PAD: 904 HAY AVE LOT 1 BLK 11 TR G TOWN OF ... | 808.02 | 491 |
| GREEN TYRONE JR & WILKERSON SARAH J & DAVIS LINDA M 25-19-30-5AG-110G-0020 (HX) PAD: 906 BAY AVE E 1/2 OF LOT 2 BLK 11 TR G ... | 360.00 | 492 |
| SHEPHERD MARY ALMIN 25-19-30-5AG-110G-002A W 1/2 OF LOT 2 BLK 11 TR G ... | 70.80 | 493 |
| HARDY CLARENCE & HARDY THEODORE JR 25-19-30-5AG-110G-0030 PAD: 910 BAY AVE LOT 3 BLK 11 TR G TOWN OF ... | 1,316.65 | 494 |
| CHERRY DEDGERICK & CHERRY SHARON 25-19-30-5AG-110H-0070 PAD: 903 BAY AVE LOT 7 BLK 11 TR H TOWN OF ... | 105.40 | 495 |
| MITCHELL MARY A 25-19-30-5AG-110H-0090 (HX) PAD: 907 HAY AVE LOT 9 BLK 11 TR H TOWN OF ... | 117.21 | 496 |
| WALKER ARTHUR III 25-19-30-5AG-110H-0100 (HX) PAD: 909 BAY AVE LOT 10 BLK 11 TR H TOWN OF ... | 204.71 | 497 |
| BROWN ULYSSES 25-19-30-5AG-1111-0020 W 37 FT OF E 121 FT OF S 1/2 ... | 80.64 | 498 |
| BROWN ULYSSES 25-19-30-5AG-1111-0040 E 47 FT OF S 1/2 BLK 11 TR ... | 88.29 | 499 |
| BROWN ULYSSES 25-19-30-5AG-1111-0060 PAD: 1006 W 10TH ST E 56 1/2 FT OF W 174 1/2 FT ... | 121.95 | 500 |
| BROWN ULYSSES 25-19-30-5AG-1111-0090 PAD: 1002 E 10TH ST W 37 FT OF E 84 FT OF S 1/2 ... | 306.80 | 501 |
| SHEPPARD VICTORIA 25-19-30-5AG-1111-0100 PAD: 1011 W 9TH ST E 50 FT OF NW 1/4 BLK 11 TR ... | 888.79 | 502 |
| HOOKS MARY A C/O WILTON L HOOKS III 25-19-30-5AG-1111-0120 (HX) PAD: 1001 W 9TH ST NE 1/4 (LESS W 61 FT) OF BLK ... | 213.28 | 503 |
| ZEBROWSKY JEROME 25-19-30-5AG-1201-0030 PAD: 1012 S SANFORD AVE LOTS 3 + 4 + 5 + S 1/2 OF ... | 1,657.29 | 504 |
| FREEMAN EARL T & MIRA D 25-19-30-5AG-1201-0080 (HX) PAD: 1001 S PALMETTO AVE LOTS 6 + 7 + N 1/2 OF ALLEY ... | 1,048.11 | 505 |
| BRYANT THOMAS R & DONNA M 25-19-30-5AG-1202-0060 (HX) PAD: 205 E 10TH ST E 41 FT OF LOTS 6 + 7 + N ... | 262.12 | 506 |
| CHARRON DANIEL P 25-19-30-5AG-1201-0050 (HX) PAD: 1018 MAGNOLIA AVE LOT 5 BLK 12 TR 1 TOWN OF ... | 360.94 | 507 |
| HOPPER PATRICIA S & LARRY L 25-19-30-5AG-1201-0060 (HX) PAD: 117 W 10TH ST LOTS 6 + 7 + N 1/2 OF ALLEY ... | 2,876.00 | 508 |
| LEE OSWALD G & JOY 25-19-30-5AG-120A-0080 PAD: 1007 SANFORD AVE LOT 8 + E 11 FT OF VACD ST ... | 921.71 | 509 |
| LEE OSWALD G & JOY C 25-19-30-5AG-120A-0090 LOT 9 + E 11 FT OF VACD ST ... | 221.90 | 510 |
| COLLINS LAWRENCE SP 25-19-30-5AG-120B-0020 PAD: 1004 PINE AVE LOT 2 + N 1/2 OF ALLEY ADJ ... | 950.22 | 511 |
| ROBINSON TRAVIS G & WRIGHT JAMES SR HEIRS 25-19-30-5AG-120B-0040 PAD: 1016 PINE AVE LOT 4 BLK 12 TR B TOWN OF ... | 481.20 | 512 |
| BROWN ANN 25-19-30-5AG-120B-0060 PAD: 1001 CYPRESS AVE LOT 6 BLK 12 TR B TOWN OF ... | 399.14 | 513 |
| THOMPSON SAMUEL B HEIRS C/O VERONICA MC GRIFF 25-19-30-5AG-1300-0060 | 399.48 | 514 |

| NAME - PARCEL NUMBER | TAXES DUE | SEC. # |
|--|-----------|--------|
| 25-19-30-5AG-120B-0100 PAD: 506 E 11TH ST LOT 10 BLK 12 TR B TOWN OF ... | 450.09 | 515 |
| GUNN JAMES & BRENDA 25-19-30-5AG-120C-0020 (HX) PAD: 1004 HICKORY AVE LOT 2 + N 1/2 OF ALLEY ADJ ... | 56.71 | 516 |
| JUPITER FLOYD HEIRS & JUPITER KATIE M & JUPITER WILLIE F 25-19-30-5AG-120C-003A PAD: 1008 HICKORY AVE S 1/2 OF LOT 3 BLK 12 TR C ... | 109.96 | 517 |
| HARRIS ARTHUR LEE & HAYWOOD GERTRUDE 25-19-30-5AG-120C-0040 PAD: 1010 HICKORY AVE LOT 4 BLK 12 TR C TOWN OF ... | 109.26 | 518 |
| JONES MARGARET A 25-19-30-5AG-120C-0100 PAD: 1017 PINE AVE LOT 10 BLK 12 TR C TOWN OF ... | 405.29 | 519 |
| FIELDS MAURICE G 25-19-30-5AG-120D-001A PAD: 713 E 10TH ST W 1/2 OF LOTS 1 & 2 BLK 12 ... | 262.94 | 520 |
| 25-19-30-5AG-120D-0020 PAD: 1002 LOCUST AVE N 1/2 OF E 1/2 OF LOT 2 BLK ... | 120.06 | 521 |
| BAKER K C & BAKER JOHNELL LIFE EST (JOHN EDWARD E ETAL) 25-19-30-5AG-120D-002A (HX) PAD: 1004 LOCUST AVE S 1/2 OF E 1/2 OF LOT 2 BLK ... | 1,362.56 | 522 |
| WILLIAMS ALMEDA F & FIELDS MAURICE G PER REPS ETAL 25-19-30-5AG-120D-0030 PAD: 1010 LOCUST AVE LOT 3 BLK 12 TR D TOWN OF ... | 354.38 | 523 |
| HAGAN LAWRENCE D 25-19-30-5AG-120D-0060 (HX) PAD: 701 E 10TH ST LOT 6 BLK 12 TR D TOWN OF ... | 505.19 | 524 |
| HARRIS ARTHUR LEE & HAYWOOD GERTRUDE 25-19-30-5AG-120D-0080 PAD: 1007 HICKORY AVE LOT 8 + S 1/2 OF ALLEY ADJ ... | 104.70 | 525 |
| ALEXANDER REGINO JR 25-19-30-5AG-120D-0100 PAD: E 11TH ST LOT 10 BLK 12 TR D TOWN OF ... | 104.00 | 526 |
| JONES MARGARET A 25-19-30-5AG-120E-0010 LOT 1 BLK 12 TR E TOWN OF ... | 491.85 | 527 |
| JONES MARGARET A 25-19-30-5AG-120E-0020 PAD: 1010 ORANGE AVE LOTS 2 + 3 BLK 12 TR E TOWN ... | 206.56 | 528 |
| JONES MARGARET A 25-19-30-5AG-120E-0040 PAD: 1016 ORANGE AVE LOTS 4 + 5 BLK 12 TR E TOWN ... | 104.70 | 529 |
| SHAW CHARLES E 25-19-30-5AG-120E-0060 PAD: 801 E 10TH ST LOT 6 BLK 12 TR E TOWN OF ... | 467.49 | 530 |
| COBBITT PHILLIP 25-19-30-5AG-120F-0080 PAD: 1011 ORANGE AVE LOT 8 BLK 12 TR F ... | 249.78 | 531 |
| HOOBS ROY L & LILLIAN 25-19-30-5AG-120H-0090 PAD: 1015 WILLOW AVE LOT 9 (LESS S 58 FT) BLK 12 ... | 445.07 | 532 |
| THORNE HORTENSE C & THORNE PHILIP E & THORNE KENNETH ET-AL 25-19-30-5AG-1211-0030 PAD: 1010 HOLLY AVE LOT 3 BLK 12 TR 11 TOWN OF ... | 582.94 | 533 |
| SMITH MARY W 25-19-30-5AG-1211-0100 PAD: 808 11TH ST LOT 10 BLK 12 TR 11 TOWN OF ... | 451.63 | 534 |
| CHEEK RACHIL 25-19-30-5AG-1302-0010 (HX) PAD: 207 E 11TH ST LOT 1 BLK 13 TR 2 TOWN OF ... | 2,578.59 | 535 |
| AMAHILE LOUIS A 25-19-30-5AG-1303-0090 PAD: 1113 S PARK AVE LOT 9 BLK 13 TR 3 TOWN OF ... | 495.74 | 536 |
| KELLY MARVEEN H 25-19-30-5AG-1305-0100 (HX) PAD: 1119 S MYRTLE AVE LOT 10 BLK 13 TR 5 TOWN OF ... | 537.51 | 537 |
| DAHIEL MICHAEL W 25-19-30-5AG-1307-0070 (HX) PAD: 1105 S LAUREL AVE LOT 7 + N 50 FT OF LOT 8 BLK ... | 1,595.32 | 538 |
| WETHERALD THOMAS 25-19-30-5AG-1309-0080 PAD: MAPLE AVE LOTS 8 + 9 + 10 BLK 13 TR 9 + ... | 492.36 | 539 |
| YOUNGBLOOD VIVIAN M TR & MC GEE COBBIN A ET AL 25-19-30-5AG-130A-0020 PAD: 1106 CYPRESS AVE N 1/2 OF LOT 2 BLK 13 TR A ... | 515.87 | 540 |
| BROOKS JOB 25-19-30-5AG-130B-0070 PAD: 1115 CYPRESS AVE LOT 7 BLK 13 TR B TOWN OF ... | 685.59 | 541 |
| OWENS BEATELNA S 25-19-30-5AG-130B-0080 PAD: 1117 CYPRESS AVE LOT 8 BLK 13 TR B TOWN OF ... | 8,272.54 | 542 |
| COMMUNITY IMPROVEMENT ASSN OF SEMINOLE CO INC 25-19-30-5AG-130C-0000 PAD: 1101 PINE AVE ALL BLK 13 TR C TOWN OF ... | 291.56 | 543 |
| STRINGER FLOYD L & STRINGER THEORY 25-19-30-5AG-130D-0020 (HX) PAD: 1104 LOCUST AVE LOT 2 BLK 13 TR D TOWN OF ... | 105.40 | 544 |
| YOUNG LEE II & YOUNG LEE III 25-19-30-5AG-110D-0050 PAD: LOCUST ST LOT 5 BLK 13 TR D TOWN OF ... | 104.70 | 545 |
| BRADSHAW GENEVA E 25-19-30-5AG-110D-0090 PAD: HICKORY AVE LOT 9 BLK 13 TR D TOWN OF ... | 685.86 | 546 |
| WILLIAMS GARY & BETTY 25-19-30-5AG-130E-0050 (HX) PAD: 1122 ORANGE AVE LOT 5 BLK 13 TR E TOWN OF ... | 136.13 | 547 |
| WHEELER ANNE H 25-19-30-5AG-110F-0010 PAD: WILLOW AVE LOT 1 BLK 13 TR F TOWN OF ... | 1,249.37 | 548 |
| WHEELER ANNE H 25-19-30-5AG-110F-0040 PAD: 1112 WILLOW AVE LOT 4 BLK 13 TR F TOWN OF ... | 677.92 | 549 |
| JONES MARGARET A 25-19-30-5AG-110F-0080 PAD: 1111 ORANGE AVE LOT 8 BLK 13 TR F TOWN OF ... | 1,070.09 | 550 |
| WILLIAMS GARY & BETTY J 25-19-30-5AG-110F-0100 PAD: 1121 ORANGE AVE LOT 10 BLK 13 TR F TOWN OF ... | 525.95 | 551 |

| NAME - PARCEL NUMBER | TAXES DUE | SEC. # |
|--|-----------|--------|
| -----SEC 27 TWP 19 RNG 30----- *****WALTER SUBD ***** *****PB 10 PG 13 ***** WILLIAMS JERRY L 27-19-30-501-0000-0100 (HX) PAD: 203 WILLIAMS AVE LOTS 10 & 11 & LOT 12 (LESS ... *****WEST HAVEN ***** *****PB 11 PG 92 ***** HANSON TOBY E 27-19-30-502-0000-0040 (HX) PAD: 2709 W AIRPORT BLVD S 1/2 OF LOT 3 + ALL LOT 4 *****WANDERLBERG SAMY ***** 27-19-30-502-0000-0070 PAD: 2705 W AIRPORT BLVD LOT 7 + S 1/2 LOT 6 *****BACON EVANS J JR ***** 27-19-30-502-0000-0080 PAD: 2703 W AIRPORT BLVD LOT 8 + N 1/2 OF LOT 9 *****A F O VEGETABLE TRACT ***** *****PB 7 PG 14 ***** KASH BARRY P 27-19-30-503-0000-0000 PAD: ALBRIGHT RD PT OF BLK B DESC AS BDO *****KASH BARRY P ***** 27-19-30-503-0003-0000 PT OF BLK B BDO 633.67 FT ... *****GORDON SUBDIVISION ***** *****PB 56 PGS 47 & 48 ***** *****ALL 26-19-30-SAR-1900-0000 & ***** *****BEHAN WILLIAM G & SILVIA B ***** 27-19-30-504-0000-0080 PAD: GORDON ST *****KEUPKE LEONARD W & SHIRLEY A ***** 27-19-30-504-0000-0100 PAD: 101 GORDON ST -----SEC 28 TWP 19 RNG 30----- *****MORRISON SUBD W B ***** *****PB 5 PG 94 ***** *****ESSEX INV INC ***** 28-19-30-501-0000-0020 PAD: 3711 W 46 SR E 1/2 OF LOT 2 + ALL LOT 3 ... *****WOOLSEY FRANK ***** 28-19-30-501-0000-0050 PAD: 110 S WHITE CEDAR RD LOTS 5 + 6 W B MORRISON SUBD *****BOOTH'S SUBD ***** *****PB 5 PG 6 ***** WESTLAKE PROFESSIONAL CENTER PARTNERS LC 28-19-30-502-0000-0200 S 1/2 OF LOT 20 & 1/2 OF ... *****PETERSON SUBD A J ***** *****PB 10 PG 60 ***** SIRIN WINSTON 28-19-30-503-0000-0110 PAD: 125 MONROE RD LOTS 11 + 12 A J PETERSON SUBD *****PETERSON SUBD A J 1ST ADD ***** *****PB 13 PG 10 ***** YOUNG CRAIG S & KIMBERLEE K 28-19-30-504-0000-0090 PAD: PALM TER W 1/2 OF LOT 9 A J PETERSON ... YOUNG CRAIG S & KIMBERLEE K 28-19-30-504-0000-0100 (HX) PAD: 102 PALM TER *****SMITHS JRD SUBD ***** *****PB 1 PG 86 ***** FLA STOR A MAY LTD 28-19-30-506-0000-009C PAD: 4051 W 46 SR N 155 FT OF S 405 FT OF LOT ... SR 46 HOLDING CO INC 28-19-30-506-0000-0110 PAD: 3991 W 46 SR LOT 11 (LESS S 345 FT OF W ... SR 46 HOLDING CO INC 28-19-30-506-0000-011A PAD: W 1ST (OFF) ST S 345 FT OF W 130 FT OF LOT 11 BULLARD BENJAMIN F & ETHEL M 28-19-30-506-0000-012A PAD: 3901 W 46 SR E 1/2 OF LOT 12 LESS RD BULLARD BENJAMIN F & ETHEL M 28-19-30-506-0000-0130 (HX) PAD: 3861 W 46 SR E 165 FT OF LOT 13 DODD JASON D 28-19-30-506-0000-020H PAD: 4091 SMITH CANAL RD S 130 FT OF E 66 FT OF LOT 20 KELLY TERLA & IRIS J 28-19-30-506-0000-020J (HX) PAD: 4067 RUBY ST E 1/2 OF W 93 1/3 FT OF W ... MC CALL JAMES W & CAROLE 28-19-30-506-0000-0230 PAD: RINEHART RD LOTS 23 + 24 *****NORTHSTAR BUSINESS PARK PH 3 ***** *****PB 44 PGS 44 & 45 ***** SHAIKH SHABIR A & SHABIR MUZHAT N 28-19-30-508-0000-006A PAD: 211 NORTHSTAR CT E 18.3 FT OF LOT 6 & LOT 7 ... *****SANFORD CENTRAL PARK ***** *****PB 33 PGS 64 TO 66 ***** LEIFFER EARL M 28-19-30-508-0000-0040 PAD: 4200 ST JOHNS PKWY LOT 4 (LESS BEG NW COR RUN E ... WEST ARTHUR E 28-19-30-508-0000-0070 PAD: 900 CENTRAL PARK DR LOT 7 & VACD ST ADJ ON E ... BUCKLEY BRUCE W & GEORGINA E 28-19-30-508-0000-0340 PAD: 4305 ST JOHNS PKWY E 1/2 OF LOT 34 *****SANFORD CENTRAL PARK PH 2 ***** *****PB 54 PGS 8 THRU 10 ***** LEIFFER EARL M 28-19-30-508-0000-0020 PAD: 131 MARITIME DR LOT 2 (LESS W 30 FT) & LOT 3 ... PLOURDE VON A & PLOURDE JASON V & BRENNAN MICHAEL J 28-19-30-508-0000-0220 PAD: 104 CHALLENGER CT -----SEC 29 TWP 19 RNG 30----- SPEARS WENDELL E C & V PROP TAX MGMT INC 29-19-30-300-006A-0000 PAD: 4740 W 46 SR MATSON TERRY M & MARJORIE S 29-19-30-300-018B-0000 (HX) PAD: 4960 WOODRUFF SPRINGS RD MATSON TERRY M & JEAN 29-19-30-300-018K-0000 -----SEC 30 TWP 19 RNG 30----- VENTURE 46 LLC 30-19-30-300-002K-0000 PAD: 5433 W 46 SR WESTLAKE PROPERTY HOLDINGS LC 30-19-30-300-002M-0000 SYLVAN LAKE CEMETARY INC 30-19-30-300-002Q-0000 STORE 18 INC 30-19-30-300-0060-0000 PAD: N HENDERSON LN | | |

| NAME - PARCEL NUMBER | TAXES DUE | SEC. # |
|--|-----------|--------|
| VENTURE THIRTY-TWO INC 30-19-30-300-017A-0000 PAD: MAYSIDE DR WESTLAKE PROPERTY HOLDINGS LC 30-19-30-300-021B-0000 PAD: W 46 SR GHAJAR KAMRAN & SANDRINE 30-19-30-300-0310-0000 PAD: 5610 WILSON RD JACOBONI JOSEPH J 30-19-30-300-032D-0000 (HX) PAD: 5481 MAYSIDE DR DOWNER LAMAR & KATHRYN L 30-19-30-300-044A-0000 PAD: KATIE ST GRIFFIS ANNIE 30-19-30-300-044B-0000 PAD: 4809 INTERNATIONAL PKWY GRIFFIS EMORY G LIFE EST (HUNT THERESA L ET AL) 30-19-30-300-0480-0000 (HX) PAD: 4809 INTERNATIONAL PKWY *****SHADOW LAKE ACRES ***** *****PB 22 PG 24 ***** ORIGINAL ACADEMY OF LEARNING INC THE 30-19-30-501-0000-005B PAD: 445 ORANGE BLVD W 370 FT OF LOT 5 *****SHADOW LAKE WOODS ***** *****PB 22 PG 25 ***** DE LANY DARRELL C & HELEN S 30-19-30-502-0000-0060 (HX) PAD: 409 KIMBERLY CT LYON THOMAS E & SARAH W 30-19-30-502-0000-0070 (HX) PAD: 405 KIMBERLY CT JACKSON CURTIS & CYNTHIA D G 30-19-30-502-0000-0290 PAD: 428 KIMBERLY CT *****OAKLEIGH WOODS ***** *****PB 34 PG 59 ***** WASHINGTON CARMEN 30-19-30-504-0000-0060 (HX) PAD: 299 MANOR OAKS CT *****TALL TREES ***** *****PB 39 PGS 36 TO 38 ***** CERRABINO DENICE 30-19-30-506-0000-0050 (HX) PAD: 316 STILL FOREST TER BECKLES WARREN D 30-19-30-506-0000-0250 (HX) PAD: 487 STILL FOREST TER SMITH DANIEL F & KAREN S 30-19-30-506-0000-0070 (HX) PAD: 5095 GREAT OAK LN DENBOER JOSHUA & JENNIFER L 30-19-30-506-0000-1200 (HX) PAD: 5097 BLACKWELL LN *****WESTLAKE ESTATES ***** *****PB 56 PGS 97 & 98 ***** *****ALL 30-19-30-300-0190 & 019A ***** WATERFORD DEV CORP 30-19-30-509-0000-0110 PAD: 160 OVEROAKS PL WATERFORD DEV CORP 30-19-30-509-0000-0160 PAD: 180 OVEROAKS PL WATERFORD DEV CORP 30-19-30-509-0000-0170 PAD: 184 OVEROAKS PL WATERFORD DEV CORP 30-19-30-509-0000-0190 PAD: 177 OVEROAKS PL WATERFORD DEV CORP 30-19-30-509-0000-0220 PAD: 157 OVEROAKS PL WATERFORD DEV CORP 30-19-30-509-0000-0260 PAD: 129 OVEROAKS PL WATERFORD DEV CORP 30-19-30-509-0000-0300 PAD: 105 OVEROAKS PL WATERFORD DEV CORP 30-19-30-509-0000-0350 PAD: 112 OVEROAKS PL *****WILSON PLACE ***** *****UNRECORDED PLAT ***** HAWKINS LEROY T 30-19-30-50A-0100-0040 (HX) PAD: 401 EAST LN SEC 30 TWP 19S RGE 30E LOT 4 ... TOLBERT TIMOTHY & ANDREA 30-19-30-50A-0300-0060 (HX) PAD: 321 KINGSBURY AVE SEC 30 TWP 19S RGE 30E LOT 6 ... NEBERGALL MAURICE E & DIRK A NEBERGALL ET AL 30-19-30-50A-0700-0040 (HX) PAD: 410 EAST LN SEC 30 TWP 19S RGE 30E LOT 4 ... RYAN SCOTT H & KELLY T 30-19-30-50A-0800-0020 (HX) PAD: 5111 BREWOOD ST SEC 30 TWP 19S RGE 30E S 160 ... RYAN SCOTT H & KELLY T 30-19-30-50A-0800-002A PAD: BREWOOD ST SEC 30 TWP 19S RGE 30E S 160 ... -----SEC 31 TWP 19 RNG 30----- ROSIER STANLEY C & PAMELA S 31-19-30-300-003K-0000 COLONIAL REALTY LP 31-19-30-300-020A-0000 *****SYLVAN LAKE 1ST ADD ***** *****PB 4 PG 18 ***** WYQANT MILDRED F 31-19-30-501-0000-1150 (HX) PAD: 1705 SYLVAN AVE LOTS 115 TO 118 + 126 TO 128 ... *****SYLVAN LAKE TOWN OF ***** *****PB 2 PG 69 ***** HARGIS RENE M & HARGIS RENE M PER REP 31-19-30-502-0000-0010 LOTS 1 2 + 3 TOWN OF SYLVAN ... RHINEHART CHARLES S & KATHLEEN 31-19-30-502-0000-0390 SCOTT EVELYN M & BROWN MARK B & BROWN PAUL E ET AL 31-19-30-502-0000-0670 WILLIAMS SHERMAN 31-19-30-502-0000-0920 (HX) PAD: 1725 EMMETT AVE LOTS 92 93 94 95 96 98 + 99 ... *****THOMAS REVISION 2ND ADD ***** *****SYLVAN LAKE ***** *****PB 7 PG 54 ***** HARGIS RENE M & HARGIS RENE M PER REP 31-19-30-503-0000-0080 (HX) PAD: 2420 S METZ AVE -----SEC 32 TWP 19 RNG 30----- *****KAYWOOD REPLAT ***** *****PB 30 PGS 27 & 28 ***** SPIKHOOT LYN C 32-19-30-50S-0000-0420 PAD: 183 WOODRIDGE TRL HALD JOHN R & BETTY L 32-19-30-50S-0000-0450 (HX) PAD: 105 KAYWOOD DR CONFIDENTIAL PER STATUTES 119.07(03)(I) CIDW 453 32-19-30-50S-0000-0840 (HX) HUFFMAN TERRY 32-19-30-50S-0000-20A0 (HX) PAD: 111 QUAIL RIDGE CT LOT 20A (LESS S 25 FT FOR ... | | |

| NAME - PARCEL NUMBER | TAXES DUE | SEC. # |
|---|-----------|--------|
| -----SEC 33 TWP 19 RNG 30----- INDIAN TRACE APARTMENTS LC 33-19-30-300-0090-0000 TOMASZEWSKI STANLEY J & STEPHANIE R 33-19-30-300-013B-0000 PAD: UPSALA RD INDIAN TRACE APARTMENTS LC 33-19-30-300-023C-0000 INDIAN TRACE APARTMENTS LC 33-19-30-300-0240-0000 PAD: OREGON AVE INDIAN TRACE APARTMENTS LC 33-19-30-300-0250-0000 PAD: OREGON AVE *****TEE N GREEN ESTATES ***** *****PB 13 PG 43 ***** MERTHIE LYNDON B 33-19-30-501-0000-0090 (HX) PAD: 148 UPSALA RD WARD CAROLYN L 33-19-30-501-0000-0160 (HX) PAD: 125 FAIRMWAY DR HILTON ROBERT L 33-19-30-501-0000-0250 (HX) PAD: 124 FAIRMWAY DR MC WILLIAMS JAMES J JR 33-19-30-501-0000-0330 (HX) PAD: 115 BUNKER LN MATSON DAVID E & KATHLEEN 33-19-30-501-0000-0420 (HX) PAD: 130 BUNKER LN *****IDYLLWILDE OF LOCH ARBOR SEC 5 ***** *****PB 19 PG 46 ***** BURTON SHARON J & HERMAN A 33-19-30-502-0000-0060 (HX) PAD: 107 BRIERWOOD DR LOT 6 BLOCK G IDYLLWILDE OF ... *****UPPLAND PARK ***** *****PB 20 PG 5 ***** GARCIA NAZARIO & ISABEL W 33-19-30-504-0000-0200 (HX) PAD: 101 SMOGON CT *****MAYFAIR VILLAS ***** *****PB 22 PGS 9 & 10 ***** JONES DORIS M 33-19-30-505-0000-0430 (HX) PAD: 157 MAYFAIR CT SEARCY JON M & MICKEY P 33-19-30-505-0000-0440 (HX) PAD: 161 MAYFAIR CT *****MAYFAIR MEADOWS ***** *****PB 29 PGS 31 TO 33 ***** BARCOCK COMPANY THE C/O MEYERHAUSER TAX DP CHIC28 33-19-30-508-0000-035A PAD: MEADOW BLVD ELY 9 FT OF LOT 35 *****MAYFAIR MEADOWS PH 2 ***** *****PB 32 PGS 55 TO 58 ***** CASS MARIE R 33-19-30-509-0000-2030 (HX) PAD: 115 DRESBAN CT PETTE DEREK A & SANDRA E 33-19-30-509-0000-5020 (HX) PAD: 130 DRESBAN CT *****COUNTRY CLUB PARK ***** *****PB 50 PGS 63 THRU 66 ***** FIGUEROA JUAN L & NIEVES NAHOMY S 33-19-30-514-0000-0660 (HX) PAD: 106 SPLITLOO PL *****COUNTRY CLUB PARK PH 2 ***** *****PB 54 PGS 22 THRU 24 ***** CALEDON ESTEBAN J 33-19-30-516-0000-1140 PAD: 152 ROCKHILL DR *****MONTEKEY OAKS PH 2 REPLAT ***** *****PB 58 PGS 22-23 ***** ARMATO RUTH 33-19-30-519-0000-0230 (HX) PAD: 101 CARMEL BAY DR MADDEX LAURIE 33-19-30-519-0000-0770 PAD: 123 SPANISH BAY DR *****NEW UPSALA ***** *****PB 1 PG 67 ***** BERNOSKY WILLIAM R & ELLEN E 33-19-30-5AF-0000-011A PAD: 500 VIHLEN RD E 272 FT OF LOT 11 (LESS N ... PHILLIPS WELLBORN C JR 33-19-30-5AF-0000-0150 LOT 14 & N 3 3/4 AC OF LOT ... NOURCHI DAVID TRUSTEE FBO 33-19-30-5AF-0000-017A W 1/2 OF LOT 17 (LESS PT IN ... VIHLEN SIDNEY L III 33-19-30-5AF-0000-0200 LOT 20 (LESS RD) JIMENEZ ROBERT & CARMEN 33-19-30-5AF-0000-023E PAD: UPSALA RD BEG 264 FT E OF SW COR LOT ... CRISS WILLIAM R & JUDY B 33-19-30-5AF-0000-025A (HX) PAD: 800 UPSALA RD N 150 FT OF E 321 FT OF LOT ... BERNOSKY WILLIAM R JR & ELLEN 33-19-30-5AF-0000-032A (HX) PAD: 1001 VIHLEN RD W 325 FT OF N 158.3 FT (LESS ... -----SEC 34 TWP 19 RNG 30----- KONIG INGER OR GOFF ROBERT C 34-19-30-300-0220-0000 *****LINCOLN HEIGHTS SEC 1 ***** *****PB 13 PG 99 ***** COOPER MARY E 34-19-30-502-0100-0020 (HX) PAD: 2979 THUMAN ST MORRIS GRADY 34-19-30-502-0100-0050 (HX) PAD: 1803 KNOX AVE PINDER TYRONE R 34-19-30-502-0100-0070 PAD: 1807 KNOX AVE MOORE BRNDIA R & FRAZIER CLARENCE 34-19-30-502-0100-0080 (HX) PAD: 1813 KNOX AVE DAVIS EDDIE J & BERNICE 34-19-30-502-0100-0370 (HX) PAD: 2191 W AIRPORT BLVD MIKE JAMES M 34-19-30-502-0100-0390 (HX) PAD: W AIRPORT BLVD GREEN SYLVIA L D & GREEN THOMAS D R 34-19-30-502-0200-0220 (HX) PAD: 1808 KNOX AVE JOHNSON IRENE F 34-19-30-502-0300-0140 (HX) PAD: 1828 HARDING AVE JUNE ETHEL M & JESSE 34-19-30-502-0300-0180 (HX) PAD: 1825 COOLIDGE AVE PINDER TYRONE 34-19-30-502-0400-0010 PAD: 1900 HARDING AVE BOND BARBRA A J & JACKSON DEMETRIUS & JACKSON DION 34-19-30-502-0400-0440 (HX) PAD: 1819 LINCOLN AVE *****LOCKHARTS SUBD 1ST ADD ***** *****PB 4 PG 26 ***** GILMORE RICARDO L & | | |

Table with columns: NAME - PARCEL NUMBER, TAXES DUE, and CEN. #. Contains property listings for parcels 34-19-30-503-0700-0010 through 34-19-30-511-0000-0120.

Table with columns: NAME - PARCEL NUMBER, TAXES DUE, and CEN. #. Contains property listings for parcels 34-19-30-511-0000-0120 through 35-19-30-300-0040-0000.

Table with columns: NAME - PARCEL NUMBER, TAXES DUE, and CEN. #. Contains property listings for parcels 35-19-30-300-0040-0000 through 35-19-30-506-0000-0010.

Table with columns: NAME - PARCEL NUMBER, TAXES DUE, and SEC. #. Contains property listings for JESS DIANE, HALL BENJAMIN J & YVONNE P, GRANT EARNEST & DELORES, PETERSON CHRISTOPHER L & MADELYN E, etc.

Table with columns: NAME - PARCEL NUMBER, TAXES DUE, and SEC. #. Contains property listings for C/O FRANCES WILLIAMS, SANDERS JACOB JR, HUMPHRE CLARA, BERKOSKY WILLIAM R & ELLEN E, etc.

Table with columns: NAME - PARCEL NUMBER, TAXES DUE, and SEC. #. Contains property listings for C/O CHARLES MERRITT, SPEARS WILLIAM B, NOEL LOUIS E & EDWARDS DAISY, etc.

| NAME - PARCEL NUMBER | TAXES DUE | DEB. # |
|--|-----------|--------|
| CHRISTENSEN WILLIAM R & KAREN 36-19-30-509-0000-0060 PAD: 1812 PALMETTO AVE LOTS 6 & 7 BLK H *****SPENCER HEIGHTS *****PB 3 PG 15 | 2,229.35 | 1,154 |
| INGRANDO VINCENT M & JANICE H 36-19-30-510-0000-0030 PAD: 1905 PARK AVE LOT 3 (LESS W 5 FT) | 1,086.05 | 1,155 |
| INGRANDO VINCENT M & JANICE 36-19-30-510-0000-0040 PAD: 1907 PARK AVE LOTS 4 & 5 (LESS W 5 FT) | 1,687.22 | 1,156 |
| MC KINNEY ROBERT S & SHARON L 36-19-30-510-0000-0180 (HX) PAD: 1911 MAGNOLIA AVE LOT 18 & S 5 FT OF LOT 17 | 923.15 | 1,157 |
| UMLAND JOHN T & LINDA J 36-19-30-510-0000-0230 PAD: 1922 PALMETTO AVE N 65 FT OF LOT 23 | 1,407.40 | 1,158 |
| *****GARNERS ADD TO MARKHAM *****PARK HEIGHTS *****PB 1 PG 81 | | |
| KINNEY FRANCIS B LIFE EST (JOYCE K PITTS) 36-19-30-511-0000-0100 (HX) PAD: 1912 SANFORD AVE LOTS 10 & 12 & S 1/2 OF VACD ... | 1,020.26 | 1,159 |
| FOSTER MICHAEL A 36-19-30-511-0000-0130 (HX) PAD: 300 E 20TH ST *****FRENCH PROPERTY SUBD OF *****PB 7 PG 10 | 578.70 | 1,160 |
| ICE ENTERPRISES OF MID-FLORIDA INC 36-19-30-512-0000-0030 PAD: 700 W 13TH ST *****SHERMANS PLAT *****DB 156 PG 61 | 2,207.37 | 1,161 |
| BROWN ANDERSON L C/O A BROWN 36-19-30-513-0100-0000 E 100 FT OF TRACT 1 & S 1/2 ... | 87.28 | 1,162 |
| JONES VIVIAN & JONES VIVIAN O 36-19-30-513-0200-0000 (HX) PAD: 1404 LAKE AVE TRACT 2 A L SHERMANS PLAT ... | 342.61 | 1,163 |
| ODOM MARSHA 36-19-30-513-0600-0000 E 45 FT OF TRACT 6 A L ... *****LEAVITTS SUBD W F *****PB 1 PG 27 | 53.10 | 1,164 |
| HERRING BERTIS & HENRIETTA 36-19-30-514-0000-003B (HX) PAD: 1500 LAKE AVE SE 1/4 OF LOT 3 W F LEAVITTS ... | 205.69 | 1,165 |
| BEATTY HENRY HEIRS C/O BOBBIA ALEXANDER 36-19-30-514-0000-0090 PAD: 1614 LAKE AVE | 391.91 | 1,166 |
| WYNN EVELYN M 36-19-30-514-0000-0120 LOTS 12 & 13 W F LEAVITTS SUBD | 352.29 | 1,167 |
| LUCAS PATRICIA D 36-19-30-514-0000-018A PAD: 1011 W 16TH ST E 1/2 OF LOTS 18 & 19 *****CHAPPEL SUBD A D *****PB 1 PG 71 | 770.62 | 1,168 |
| SMITH MARY 36-19-30-515-0000-0010 PAD: 1006 W 13TH ST LOTS 1 & 2 BLK G A D ... | 966.39 | 1,169 |
| HALL JOHN A & JESSIE R 36-19-30-515-0000-00C0 PAD: W 13TH ST W 50 FT OF E 150 FT OF N 165 ... | 25.70 | 1,170 |
| BURKE GERALDINE B 36-19-30-515-0000-00G0 PAD: 1316 LAKE AVE N 40 FT OF S 100 FT OF E 100 ... | 70.40 | 1,171 |
| WYNN BEATRICE 36-19-30-515-0000-00H0 PAD: 1318 LAKE AVE S 60 FT OF E 100 FT OF ... | 332.51 | 1,172 |
| BURKE GERALDINE 36-19-30-515-0000-00I0 W 100 FT OF E 200 FT OF S ... | 25.00 | 1,173 |
| POITIER KATHA C 36-19-30-515-0000-0110 PAD: W 13TH ST | 668.90 | 1,174 |
| BUCKNER MAGGIE & BUCKNER MAGGIE L & BUCKNER MAGGIE M 36-19-30-515-0000-0240 PAD: 1307 WILLIAMS AVE | 802.28 | 1,175 |
| BUIE KEVIN C & SMITH CHARLES & EDWARDS IVAN 36-19-30-515-0000-0250 BUIE KEVIN C & SMITH CHARLES & EDWARDS IVAN | 33.37 | 1,176 |
| 36-19-30-515-0000-0260 PAD: W 13TH ST | 1,377.44 | 1,177 |
| JONES ARTHUR A HEIRS C/O CAROLYN B FOSTER 36-19-30-515-0000-0310 PAD: 1314 WILLIAMS AVE LOTS 31 & 32 BLK G A D ... | 172.47 | 1,178 |
| WILLIAMS LEROY 36-19-30-515-0000-0410 E 33 FT OF N 100 FT OF LOTS ... | 18.83 | 1,179 |
| WILLIAMS LEROY 36-19-30-515-0000-041A W 36 FT OF E 69 FT OF N 100 ... | 410.27 | 1,180 |
| INTERDENOMINATIONAL MINISTER- IAL ALLIANCE OF SEMINOLE CO 36-19-30-515-0000-041B PAD: 1017 W 13TH ST W 31 FT OF N 100 FT OF LOTS ... | 1,657.39 | 1,181 |
| MORRIS DAN & MAGGIE 36-19-30-515-0000-0480 PAD: 1508 WILLIAMS AVE LOTS 48 & 49 & 50 BLK J A D ... | 1,099.85 | 1,182 |
| WILLIAMS BERTHA HEIRS & HOPKINS MARGIE W ET AL 36-19-30-515-0000-0510 (HX) PAD: 1010 W 16TH ST | 180.95 | 1,183 |
| COHEN RUTH ET AL C/O PAMELA EHRENKRANZ C/O ROSEMAN & COLIN 36-19-30-515-0000-0560 PAD: 1515 BELL AVE LOTS 56 & 57 & 59 (LESS W ... | 26.40 | 1,184 |
| SMITH RAYMOND L & CHERRY L 36-19-30-515-0000-056A (HX) PAD: 1515 BELL ST W 150 FT OF LOTS 56 & 57 BLK ... | 1,038.18 | 1,185 |
| BRELOVE EMMA 36-19-30-515-0000-0630 PAD: 1405 BELL ST W 115 FT OF LOT 63 & N 20 FT ... | 1,002.30 | 1,186 |
| MATTHEWS MARION & ALICESTINE 36-19-30-515-0000-0640 (HX) PAD: 1401 BELL AVE W 115 FT LOT 64 BLK K A D ... | 80.61 | 1,187 |
| FOSTER ARMETTA J 36-19-30-515-0000-0650 PAD: 1120 W 14TH ST E 35 FT OF W 70 FT OF LOT 65 ... | 716.31 | 1,188 |
| J P F D INV CORP 36-19-30-515-0000-065B PAD: 1112 W 14TH ST E 38 1/4 FT OF LOT 65 BLK K ... | 50.58 | 1,189 |
| WILLIAMS CHARLENE 36-19-30-515-0000-065C PAD: 1114 W 14TH ST W 77 1/2 FT OF E 116 1/4 FT ... | 246.52 | 1,190 |

| NAME - PARCEL NUMBER | TAXES DUE | DEB. # |
|---|-----------|--------|
| *****GOLDEN GATES AMENDED PLAT *****PB 14 PG 11 HAGAN LAWRENCE 36-19-30-517-0000-0070 PAD: 1204 GOLDEN GATES CIR | 722.42 | 1,191 |
| NEWKIRK JOHN C & LULA W 36-19-30-517-0000-0080 (HX) PAD: 1207 GOLDEN GATE CIR *****SAN SEM KNOLLS 1ST ADD *****PB 13 PG 65 | 441.60 | 1,192 |
| GRANT MICHAEL & ARSINTIA 36-19-30-518-0100-0010 (HX) PAD: 1906 PATRICK PL HARP MARIA D & DON B 36-19-30-518-0100-0030 PAD: 1902 PATRICK PL | 800.67 | 1,193 |
| WEST HOWARD P SR 36-19-30-518-0300-0030 (HX) PAD: 1901 MARSHALL AVE *****PINHURST *****PB 3 PG 71 | 1,058.01 | 1,194 |
| MCCRATH WANDA D & PALO CARL E 36-19-30-520-0000-0420 PAD: 2018 CHASE AVE S 27 FT OF LOT 42 & ALL LOTS ... | 351.21 | 1,195 |
| CRUMITY ALICE J 36-19-30-520-0000-0590 (HX) PAD: 1910 LAKE AVE S 16 FT OF LOT 59 & ALL LOT ... | 390.46 | 1,197 |
| JACKSON DELORES 36-19-30-520-0000-0730 (HX) PAD: 1005 W 20TH ST REISINGER INV PROPERTIES INC 36-19-30-520-0000-0740 PAD: 1001 W 20TH ST | 595.43 | 1,198 |
| WILLIAMS MICHAEL 36-19-30-520-0000-1010 PAD: 1804 CEDAR AVE LOT 101 & N 1/2 OF LOT 102 | 651.46 | 1,199 |
| ROSENBLUM DAVID APT F 36-19-30-520-0000-1210 (HX) PAD: 2023 S LAKE AVE LOT 121 & N 25.5 FT OF LOT 122 | 781.93 | 1,200 |
| COFFMAN STEPHEN E & VIRGINIA 36-19-30-520-0000-1320 (HX) PAD: 2024 CEDAR AVE ROUSE JOHN B JR 36-19-30-520-0000-1640 (HX) PAD: 2017 CEDAR AVE LOTS 164 & 165 | 688.53 | 1,201 |
| STENSTROM PATRICK & LAURA L 36-19-30-520-0000-1920 PAD: 2043 HOLLY AVE LOTS 192 & 193 *****PINHURST 1ST ADD *****PB 5 PG 79 | 1,422.27 | 1,204 |
| DESAI MILAN & PRAGNA 36-19-30-521-0000-0400 PAD: 1800 FRENCH AVE LOTS 40 & 41 & 42 (LESS E 8 FT ... | 3,522.44 | 1,205 |
| *****BOYDS SUBD *****PB 1 PG 85 STAPLER HOPE & STAPLER SYDELLE S &/OR STAPLER GAIL M 36-19-30-522-0000-0120 (HX) PAD: 2130 FRENCH AVE | 276.48 | 1,206 |
| STAPLER MALTER & STAPLER GAIL & STAPLER CAROLL W ET AL 36-19-30-522-0000-0230 PAD: 608 W 22ND ST LOTS 23 & 24 | 747.40 | 1,207 |
| *****BONAVENTURE *****PB 5 PG 85 FEUERBACHER SUSAN G L & FEUERBACHER JAMES 36-19-30-523-0000-0370 PAD: 2200 FRENCH AVE LOTS 37 & 38 & 1/2 OF VACD ... | 4,085.86 | 1,208 |
| *****DREAMWOLD 3RD SEC *****PB 4 PG 70 LANDRESS MARTHA H HEIRS 36-19-30-524-0300-0110 PAD: 2400 MARSHALL AVE LOTS 11 12 13 & 14 BLK 3 3RD ... | 789.66 | 1,209 |
| BAUGH CARLTON L & BAUGH LEONICIA C 36-19-30-524-0400-0110 PAD: MARSHALL | 78.36 | 1,210 |
| WILLIAMS ANDERSON E & SUSAN 36-19-30-524-0500-0110 PAD: 2420 CHASE AVE SALKEY DWIGHT & PHYLLIS 36-19-30-524-0500-0120 PAD: 2422 CHASE AVE LOT 12 & N 1/2 OF LOT 13 BLK ... | 204.03 | 1,211 |
| HARDMAN LEROY 36-19-30-524-0500-0130 PAD: CHASE AVE S 1/2 OF LOT 13 & ALL LOT 14 ... | 296.43 | 1,213 |
| PATTERSON SHARON R 36-19-30-524-0600-0090 PAD: 2400 CHASE AVE LOTS 9 TO 12 BLK 6 3RD SEC ... | 2,754.76 | 1,214 |
| DILLON ALBA 36-19-30-524-0700-0170 PAD: 2412 LAKE AVE | 1,268.57 | 1,215 |
| PILOUFFE CORRINE L 36-19-30-524-0800-0190 PAD: 1002 W 25TH ST LOTS 19 & 20 BLK 8 3RD SEC ... | 1,248.26 | 1,216 |
| NORCO PROPERTIES INC 36-19-30-524-1000-0070 (HX) PAD: 2405 LAKE AVE N 47 FT OF LOT 7 & ALL LOT 8 ... | 577.58 | 1,217 |
| PERALTA RETHA 36-19-30-524-1000-0110 (HX) PAD: 901 W 24TH ST | 307.38 | 1,218 |
| DILLON PATRICIA A 36-19-30-524-1000-0120 (HX) PAD: 2402 CEDAR AVE RICHARDS J KIRK & RICHARDS STORM & RICHARDS GLENN D 36-19-30-524-1200-0080 (HX) PAD: 2423 CEDAR AVE N 5 FT OF LOT 8 & ALL OF ... | 161.51 | 1,219 |
| WILLIAMS DONALD L 36-19-30-524-1300-0120 (HX) PAD: 2426 MAPLE AVE LUCATEO MARIA & MUSICK JASON TCAR | 731.65 | 1,220 |
| 36-19-30-524-1300-0130 PAD: 2428 MAPLE AVE JONES JAMES 36-19-30-524-1300-0150 PAD: 2432 MAPLE AVE | 1,196.15 | 1,222 |
| 36-19-30-524-1300-0160 PAD: 2438 MAPLE AVE S 1/2 OF LOT 16 BLK 13 | 1,398.53 | 1,223 |
| JONES JAMES 36-19-30-524-1300-016A PAD: 2436 S MAPLE AVE N 1/2 OF LOT 16 BLK 13 ... | 820.36 | 1,224 |
| *****SPURLINGS ADD TO SANFORD *****PB 2 PG 117 GILMARTIN EUGENE G & B M 36-19-30-526-0A00-0020 (HX) PAD: 2214 SANFORD AVE LOT 2 (LESS N 28 FT) & LOT 3 ... | 820.36 | 1,225 |
| *****EVANS TERRACE *****PB 3 PG 29 SCARBRO CURTIS W 36-19-30-529-0000-0090 (HX) PAD: 2010 MAGNOLIA AVE LOTS 9 & 10 | 733.18 | 1,226 |
| HIGHT JOANNE C 36-19-30-529-0000-0090 (HX) PAD: 2010 MAGNOLIA AVE LOTS 9 & 10 | 1,840.12 | 1,227 |
| 36-19-30-529-0000-0090 (HX) PAD: 2010 MAGNOLIA AVE LOTS 9 & 10 | 167.17 | 1,228 |

| NAME - PARCEL NUMBER | TAXES DUE | DEB. # |
|---|-----------|--------|
| 36-19-30-529-0000-00A0 PAD: 20TH ST N 1/2 OF LOT A *****ORANGE PARK *****PB 3 PG 42 | | |
| JONES FREDERICK E & LEONA M TRS FBO F E & L M JONES 36-19-30-532-0000-0030 JONES FREDERICK E & LEONA M TRS FBO F E & L M JONES | 196.65 | 1,229 |
| 36-19-30-532-0000-0040 (HX) PAD: 2209 S OAK AVE LOTS 4 & 5 | 582.19 | 1,230 |
| *****HIGHLAND PARK *****PB 4 PG 28 HICKORY POINT INDUSTRIES INC 36-19-30-534-0100-0010 PAD: FRENCH/20TH ST LOTS 1 2 & 3 (LESS W 8 FT) ... | 804.23 | 1,231 |
| DAVIS W STEVEN & JANICE P 36-19-30-534-0100-0060 PAD: 405 W 20TH ST LOTS 6 & 7 BLK 1 | 1,518.60 | 1,232 |
| GREENE AIDEN J III 36-19-30-534-0100-0120 PAD: 2013 FRENCH AVE LOTS 12 & 13 (LESS W 8 FT) ... | 2,875.64 | 1,233 |
| MORIARTY JAMES D & CAROL E 36-19-30-534-0100-0140 PAD: 2017 S FRENCH AVE LOTS 14 & 15 (LESS W 8 FT) ... | 2,213.89 | 1,234 |
| FILOSA PETER 36-19-30-534-0100-0200 PAD: 2111 S FRENCH AVE LOTS 20 & 21 (LESS W 8 FT) ... | 3,233.37 | 1,235 |
| *****HIGHLAND PARK REPLAT OF *****BLK 10 *****PB 8 PG 70 RAY DEAN | 988.20 | 1,236 |
| 36-19-30-535-0000-0050 PAD: 407 COLONIAL WAY HAGE LINDA J 36-19-30-535-0000-0100 (HX) PAD: 2208 CORONADO CONCOURSE | 526.22 | 1,237 |
| *****BECKS ADD *****PB 3 PG 101 ANDERSON GEORGE B & CAROLYN J 36-19-30-538-0000-0360 (HX) PAD: 2430 LAUREL AVE LOT 36 & S 40 FT OF LOT 35 | 473.29 | 1,238 |
| *****FRANKLIN TERRACE *****PB 3 PG 78 DEPPEN TROY F & CYNTHIA A 36-19-30-539-0000-0780 PAD: 2408 OAK AVE LOT 78 & N 30 FT OF LOT 79 | 1,002.05 | 1,239 |
| WRIGHT LINDA C 36-19-30-539-0000-1040 (HX) PAD: 2419 LAUREL AVE LOT 104 & N 5 FT OF LOT 105 | 343.82 | 1,240 |
| *****TEAGUES ADD *****PB 4 PG 2 PARK PLACE PLAZA 36-19-30-540-0000-0130 PAD: 2465 PARK AVE LOTS 13 & 14 | 1,801.82 | 1,241 |
| PARK PLACE PLAZA 36-19-30-540-0000-0150 PAD: S PARK AVE LOTS 15 TO 18 & E 4 FT OF ... | 14,613.36 | 1,242 |
| *****PINE HEIGHTS *****PB 3 PG 51 STINECIPHER GRACE M 36-19-30-541-0000-0010 (HX) PAD: 2401 OAK AVE LOTS 1 & 2 & W 1/2 OF VACD ... | 2,220.63 | 1,243 |
| *****REDWOOD AMENDED PLAT OF *****PB 3 PG 61 DYKSTRA LAURA L 36-19-30-542-0000-0150 (HX) PAD: 2468 SANFORD AVE | 247.31 | 1,244 |
| MORRIS FRED B & ARGENTINA 36-19-30-542-0000-0160 PAD: 2470 SANFORD AVE | 1,268.81 | 1,245 |
| *****TWENTY WEST *****PB 16 PG 36 HARTSOE J CLAYTON & DOROTHY D 36-19-30-544-0000-0070 (HX) PAD: 2102 HARTWELL AVE | 582.67 | 1,246 |
| CRESPO LORIMEL 36-19-30-544-0000-0450 (HX) PAD: 2109 HARTWELL AVE *****PARK AVE VILLAS *****ORB 969 PG 1346 | 597.43 | 1,247 |
| WILSON PATRICIA A 36-19-30-545-0000-2306 (HX) PAD: 2306 S PARK AVE LOT 2306 | 243.29 | 1,248 |
| *****COUNTRY CLUB MANOR *****CONDOMINIUM *****ORB 989 PG 1102 MARTIN JOHN J & JOSLIN ADELE | 102.81 | 1,249 |
| 36-19-30-546-0000-0180 (HX) PAD: 818 W 25TH ST UNIT 818 RASO EDWARD C 36-19-30-546-0000-8260 PAD: 826 W 25TH ST UNIT 826 | 674.50 | 1,250 |
| RASO EDWARD C 36-19-30-546-0000-8280 PAD: 828 W 25TH ST UNIT 828 | 674.50 | 1,251 |
| -----SEC 20 TWP 19 RNG 31----- ENVIRONMENTAL LAND ACQUISITIONS INC 20-19-31-300-0010-0000 -----SEC 27 TWP 19 RNG 31----- PALM RANCH INC 27-19-31-300-0010-0000 PAD: 415 SR | 409.17 | 1,252 |
| *****INDIAN MOUND VILLAGE *****PB 5 PGS 24 & 25 VON RAMPUS RAY E & KELI S 27-19-31-501-0000-0140 (HX) PAD: 1151 STOWE DR FT OF LOTS 14 & 15 DESC AS ... | 2,935.86 | 1,254 |
| -----SEC 28 TWP 19 RNG 31----- BOOTH WILLIAM 28-19-31-300-004A-0000 | 61.71 | 1,255 |
| BOOTH WILLIAM 28-19-31-300-004B-0000 | 52.28 | 1,256 |
| BOOTH WILLIAM 28-19-31-300-004C-0000 | 35.33 | 1,257 |
| NOURACHI DAVID & CHAE DARREN O & BAKER JULIE 28-19-31-300-0060-0000 NOURACHI DAVID & CHAE DARREN O & BAKER JULIE | 62.41 | 1,258 |
| 28-19-31-300-006B-0000 SANFORD TRAILS DEV CORP INC 28-19-31-300-006C-0000 AINSWORTH WILLARD S SR & SUSANNA J | 22.37 | 1,259 |
| 28-19-31-300-0090-0000 PAD: CELERY AVE AINSWORTH WILLARD S SR & SUSANNA J | 20.41 | 1,260 |
| -----SEC 29 TWP 19 RNG 31----- HUTCHINS MARY C ET AL C/O MARY C HUTCHINS 29-19-31-300-001A-0000 PAD: CELERY AVE | 903.10 | 1,261 |
| HUTCHINS MARY C ET AL C/O MARY C HUTCHINS 29-19-31-300-001C-0000 | 259.90 | 1,262 |
| 29-19-31-300-001C-0000 MIZZELL BECKY | 48.02 | 1,263 |
| | 11.83 | 1,264 |
| | 182.55 | 1,265 |

Table with columns: NAME - PARCEL NUMBER, TAXES DUE, SEC. #. Contains property listings for parcels 29-19-31-300-0180-0000 through 30-19-31-517-0800-0100.

Table with columns: NAME - PARCEL NUMBER, TAXES DUE, SEC. #. Contains property listings for parcels LOT 4 & W 1/2 OF VACD ALLEY through 30-19-31-521-0000-0100.

Table with columns: NAME - PARCEL NUMBER, TAXES DUE, SEC. #. Contains property listings for parcels PAD: 1318 SUMMERLIN AVE through 30-19-31-504-0900-0140.

| NAME - PARCEL NUMBER | TAXES DUE | CHG. # |
|---|-----------|--------|
| 31-19-31-504-1100-0130 (HX) PAD: 2804 SUMMERLIN AVE LOT 13 + N 10 FT OF LOT 14 ... | 246.41 | 1,379 |
| MC MILLER ANN 31-19-31-504-1100-0160 (HX) PAD: 2010 SUMMERLIN AVE S 33 FT OF LOT 16 + N 30 FT ... | 233.50 | 1,380 |
| HILL SARAH O OR HILL F ROBERT 31-19-31-504-1200-0140 LOT 14 + N 30 FT OF LOT 15 ... | | |
| *****SAN LANTA 3RD SEC *****PB 13 PG 75 | 1,217.84 | 1,381 |
| MARTIN MARC D 31-19-31-505-0000-0010 PAD: 1311 LOCUST AVE | 1,138.01 | 1,382 |
| WILLIAMS LINDA H 31-19-31-505-0000-0160 (HX) PAD: 830 N VALENCIA CT | 599.37 | 1,383 |
| CHAMBERS BARBARA 31-19-31-505-0000-0200 (HX) PAD: 1401 E VALENCIA CT | 524.74 | 1,384 |
| FARRINGTON ROBERT A & MAYAN E 31-19-31-505-0000-0530 (HX) PAD: 811 VALENCIA ST | 653.63 | 1,385 |
| MERTHE OSCAR III 31-19-31-505-0000-0900 (HX) PAD: 1412 MORA CT | 648.71 | 1,386 |
| WARD ULYSSES S & SCWIA 31-19-31-505-0000-1070 (HX) PAD: 820 VALENCIA ST | 931.88 | 1,387 |
| DOBALDSON ANTHONY L & TAMARA 31-19-31-505-0000-1170 (HX) PAD: 1405 W VALENCIA CT | 903.73 | 1,388 |
| RANSON CATHY D 31-19-31-505-0000-1230 (HX) PAD: 817 N VALENCIA CT | 816.67 | 1,389 |
| COOPER EDNA L 31-19-31-505-0000-1280 (HX) PAD: 1406 E VALENCIA CT | | |
| *****CELERY AVE ADD *****PB 1 PGS 125 + 126 | 2,754.27 | 1,390 |
| DAVENPORT WESTBROOK L 31-19-31-506-0000-0010 LOTS 1 + 3 BLK A | 1,512.99 | 1,391 |
| EMRICK MARCELLA M 31-19-31-506-0000-0020 LOTS 2 + 4 BLK A | 543.28 | 1,392 |
| BLAKE DANIEL M 31-19-31-506-0000-0150 PAD: 1309 SANFORD AVE S 7 1/2 FT OF LOT 13 + ALL ... | 809.11 | 1,393 |
| CARVER CAROLYN P & WILSON LINDA & GRAMAM BETTY JO 31-19-31-506-0000-001A PAD: 511 CELERY AVE E 1/2 OF LOTS 1 + 3 BLK B | 77.90 | 1,394 |
| SPERLONCA RAMONA M & TRECINKA DORIS & GARCIA LAURA ET AL 31-19-31-506-0000-0040 N 1/2 OF LOT 4 BLK B | 1,394.11 | 1,395 |
| DANIELS JOHN D TRUSTEE FBO 31-19-31-506-0000-0010 PAD: 601 CELERY AVE LOTS 1 + 3 BLK C | 125.63 | 1,396 |
| DANIELS JOHN D TRUSTEE FBO 31-19-31-506-0000-0050 DANIELS JOHN D TRUSTEE FBO | 125.63 | 1,397 |
| 31-19-31-506-0000-0070 WHITEHURST RICHARD E & ROBERTA & GRIMSHAM GEORGE A & LINDA 31-19-31-506-0000-0100 PAD: 1324 HICKORY AVE LOTS 10 12 & 14 BLK C | | |
| *****SAN LANTA *****PB 3 PG 80 | 563.99 | 1,399 |
| OVILER SHERRAN D JR 31-19-31-507-0000-0050 (HX) PAD: 405 E 14TH ST LOTS 5 + 6 BLK 5 | 97.13 | 1,400 |
| CHACON ALEX J & SUZANNE F 31-19-31-507-0000-0210 PAD: PLUMOSA DR LOT 21 (LESS N 30 FT) BLK 6 | 209.62 | 1,401 |
| CHACON ALEX J & SUZANNE F 31-19-31-507-0000-0220 PAD: PLUMOSA DR | 1,204.33 | 1,402 |
| CHACON ALEXANDER J & SUZANNE 31-19-31-507-0000-0230 (HX) PAD: 538 PLUMOSA DR LOT 23 + N 5 FT OF LOT 24 ... | 1,389.57 | 1,403 |
| ISON HELEN E 31-19-31-507-0700-0050 PAD: 1601 SANFORD AVE LOTS 5 & 6 & 7 (LESS N 10 FT ...) | 1,242.29 | 1,404 |
| SAVAGE TERRY V & VIVIAN A 31-19-31-507-0700-0150 (HX) PAD: 1516 VALENCIA ST LOTS 15 + 16 BLK 7 | 1,138.74 | 1,405 |
| COTRINO DEBORAH 31-19-31-507-0700-0230 (HX) PAD: 535 VALENCIA ST LOTS 23 + 24 + N 1/2 OF LOT ... | 1,591.31 | 1,406 |
| BUTLER KIRK A & BUTLER RACHAEL M 31-19-31-507-0700-0290 (HX) PAD: 555 VALENCIA ST E 1/2 OF LOT 29 + ALL LOTS ... | 307.38 | 1,407 |
| BRIDGES BERMAN 31-19-31-507-0800-0200 (HX) PAD: 536 VALENCIA ST E 1/2 OF LOT 20 + ALL LOT 21 ... | | |
| *****SAN LANTA 2ND SEC *****PB 4 PGS 38 39 + 40 | 527.67 | 1,408 |
| ROSS JERRY B & VANCELINE M 31-19-31-508-1300-0090 PAD: 448 ROSALIA DR | 186.63 | 1,409 |
| KIZILAY CIGDEM 31-19-31-508-1700-0020 PAD: ROSALIA DR | 875.42 | 1,410 |
| MELLOTT MITCHELL H & TERRY L 31-19-31-508-2000-0180 (HX) PAD: 1812 MELLONVILLE AVE LOTS 18 + 19 BLK 20 2ND SEC ... | | |
| *****ROSE COURT *****PB 3 PGS 3 4 + 5 | 3,196.32 | 1,411 |
| HURYASAR SELCUK 31-19-31-511-0000-0240 PAD: 2015 SANFORD AVE | | |
| *****MAGNOLIA HEIGHTS *****PB 5 PG 76 | 445.24 | 1,412 |
| EMRICK MARCELLA 31-19-31-512-0000-0440 (HX) PAD: 864 E 20TH ST W 1/2 OF LOT 44 + ALL LOT 45 | 497.79 | 1,413 |
| LITTON CLARICE L 31-19-31-512-0000-0930 (HX) PAD: 804 CATALINA DR LOTS 93-95 | | |
| *****PLAT OF SEC 31 TP 19S ROR *****31E *****PB 2 PG 8 | 1,793.38 | 1,414 |
| MARSDEN WILLIAM A & BOBBIE A H 31-19-31-516-0000-00A9 PAD: 2312 MELLONVILLE AVE PT OF LOT A DESC AS BEG ... | 12.80 | 1,415 |
| COLLEY BRIAN T & AMY G 31-19-31-516-0000-0A11 S 205.38 FT OF LOT A W OF RY ... | | |
| *****SOUTH PARK SANFORD *****PB 3 PG 62 | 1,391.81 | 1,416 |
| HAGAN JOHN T 31-19-31-517-0000-0120 PAD: 2441 SANFORD AVE | | |

| NAME - PARCEL NUMBER | TAXES DUE | CHG. # |
|--|-----------|--------|
| *****GARDENIA *****PB 5 PG 77 | 1,767.58 | 1,417 |
| LEE NELLIE G 31-19-31-518-0000-0100 (HX) PAD: 502 E 24TH PL LOTS 10 11 12 & 13 & E 1/2 ... | 407.31 | 1,418 |
| MERIDIAN WILLIAM 31-19-31-518-0000-0470 (HX) PAD: 2441 POINSETTA AVE S 1/2 OF LOT 47 + ALL LOT 48 | 866.08 | 1,419 |
| LAKRAJ AMARNAUTH & MOWINI 31-19-31-518-0000-0690 PAD: PRINCETON & 25TH ST LOTS 69 70 71 + 72 | | |
| *****PHILLIPS TERRACE *****PB 8 PG 59 | 1,037.58 | 1,420 |
| HILLMAN GROUP INC 31-19-31-519-0000-0370 PAD: 2429 YALE AVE | | |
| *****SANFO PARK *****PB 5 PG 62 | 1,013.04 | 1,421 |
| WILLIAMS ROBERT M 31-19-31-520-0000-0240 PAD: 2486 ORANGE AVE | 1,156.34 | 1,422 |
| BRIDGES BERMAN W 31-19-31-520-0000-0470 PAD: 2414 WILLOW AVE S 1/2 OF LOT 47 + ALL LOT 49 ... | 1,058.22 | 1,423 |
| LOUNSWA WESLEY J 31-19-31-520-0000-1010 PAD: 2442 BAY AVE S 40 FT OF LOT 101 + N 15 FT ... | 2,323.71 | 1,424 |
| INTERACTIVE SCIENCES INC 31-19-31-520-0000-1050 PAD: 1100 BAY AVE LOT 105 (LESS N 20 FT) & ALL ... | 2,747.49 | 1,425 |
| ROBIER STANLEY & PAMELA 31-19-31-520-0000-1560 PAD: 2449 BAY AVE LOT 156 + S 10 FT OF LOT 154 ... | 162.12 | 1,426 |
| KUTZ JANICE R 31-19-31-520-0000-1670 PAD: MELLONVILLE AVE | | |
| *****WASHINGTON OAKS SEC 1 *****PB 16 PG 8 | 606.24 | 1,427 |
| BROWN JOYCE 31-19-31-521-0000-0030 (HX) PAD: 111 MC KAY BLVD | 1,411.19 | 1,428 |
| OLIVER DELORIS HEIRS C/O ALBERT THOMPSON 31-19-31-521-0000-0050 PAD: 115 MC KAY BLVD | 684.64 | 1,429 |
| ROWE SHERYL D 31-19-31-521-0000-0070 (HX) PAD: 119 MC KAY BLVD | 624.23 | 1,430 |
| PARKER ANNA B 31-19-31-521-0000-0020 (HX) PAD: 201 SCOTT DR | 913.93 | 1,431 |
| DUHART KATISHA S 31-19-31-521-0000-0040 (HX) PAD: 105 SCOTT DR | 1,363.75 | 1,432 |
| TAYLOR SCOTT M 31-19-31-521-0000-0060 PAD: 203 TERRY LN | 603.81 | 1,433 |
| WILLIAMS ROSE L 31-19-31-521-0000-0180 (HX) PAD: 204 TERRY LN | 593.42 | 1,434 |
| ANDERSON BESSIE LEE 31-19-31-521-0000-0030 (HX) PAD: 104 MC KAY BLVD | 480.28 | 1,435 |
| KELLY LOIS C 31-19-31-521-0000-0070 (HX) PAD: 112 MC KAY BLVD | 488.41 | 1,436 |
| CARTER EULACE P 31-19-31-521-0000-0090 (HX) PAD: 116 MC KAY BLVD | 540.33 | 1,437 |
| GAINERS BRULAH 31-19-31-521-0000-0100 (HX) PAD: 118 MC KAY BLVD | 538.32 | 1,438 |
| FERRILL BETTY J 31-19-31-521-0000-0120 (HX) PAD: 143 SCOTT DR | 614.11 | 1,439 |
| MALTON JEROME & EARLEMAN M 31-19-31-521-0000-0280 (HX) PAD: 107 ELLEN PL | 551.28 | 1,440 |
| HUNTER OSCAR L & SADIE B 31-19-31-521-0000-0310 (HX) PAD: 116 SCOTT DR | 651.71 | 1,441 |
| BENNETT MILLIE & SYLVIA 31-19-31-521-0000-0330 (HX) PAD: 112 SCOTT DR | 488.67 | 1,442 |
| CAMPBELL SUSSIE A & BOBBY 31-19-31-521-0000-0070 (HX) PAD: 125 SCOTT DR | 618.15 | 1,443 |
| BLACKSHEAR ANNIE L 31-19-31-521-0000-0100 (HX) PAD: 117 SCOTT DR | | |
| *****WYNNEWOOD *****PB 4 PGS 92 93 + 94 | 525.15 | 1,444 |
| LOPEZ WENCESLAO & JACQUELINE 31-19-31-524-0000-0020 (HX) PAD: 1327 FOREST DR E 26 FT OF LOT 2 + ALL LOT 3 ... | 636.42 | 1,445 |
| RENPRO EFFIE B 31-19-31-524-0000-0090 (HX) PAD: 2409 ADAMS CT LOT 9 + N 20 FT OF LOT 10 ... | 450.38 | 1,446 |
| ATKINSON DOUGLAS A JR & MELISSA A 31-19-31-524-1000-0010 (HX) PAD: 1501 FOREST DR LOT 1 + N 1/2 OF LOT 2 BLK 10 | 131.12 | 1,447 |
| GOULD CARMELA C & PINTO VICTOR A JR 31-19-31-524-1200-0020 (HX) PAD: 2403 STEVENS AVE S 1/3 OF LOT 2 + ALL LOT 3 + ... | | |
| *****WASHINGTON OAKS SEC 2 *****PB 16 PG 87 | 536.72 | 1,448 |
| WILLIAMS MILLIE B JR & MARY D 31-19-31-525-0000-0080 (HX) PAD: 114 HUGHES AVE | 1,723.00 | 1,449 |
| EUELLE SUZANNE J & JAMES H & WILDS UNICE D ET AL 31-19-31-525-0000-0120 (HX) PAD: 120 ANDERSON AVE | 526.14 | 1,450 |
| BYRD PAMALIN D 31-19-31-525-0000-0150 (HX) PAD: 121 HUGHES AVE | 690.19 | 1,451 |
| WALTON MALACHI & ELLA J 31-19-31-525-0000-0220 (HX) PAD: 107 HUGHES AVE | 567.49 | 1,452 |
| JONES LAWRENCE E 31-19-31-525-0000-0240 (HX) PAD: 103 HUGHES AVE | 548.17 | 1,453 |
| O'NEAL VICTOR & PATTY 31-19-31-525-0000-0120 (HX) PAD: 108 DREW AVE | 715.41 | 1,454 |
| PARKER WAYNE R & BARBARA G 31-19-31-525-0000-0150 (HX) PAD: 114 DREW AVE | 1,462.03 | 1,455 |
| CONKLIN STEVEN 31-19-31-525-0000-0190 PAD: 122 DREW AVE | 950.67 | 1,456 |
| PERRY GRETCHEN D 31-19-31-525-0000-0230 (HX) PAD: 130 DREW AVE | 840.74 | 1,457 |
| BELL JANET 31-19-31-525-0000-0250 (HX) PAD: 134 DREW AVE | 1,031.64 | 1,458 |
| MARTIN TORNIE L 31-19-31-525-0000-0280 (HX) PAD: 135 LANGSTON DR | 508.37 | 1,459 |
| DANTZLER LOVELL & ETHEL M 31-19-31-525-0000-0440 (HX) PAD: 103 ANDERSON AVE | 870.29 | 1,460 |
| HENLEY JOSEPH L & RUSSELL 31-19-31-525-0000-0110 (HX) | | |

| NAME - PARCEL NUMBER | TAXES DUE | CHG. # |
|--|-----------|--------|
| PAD: 103 DREW AVE *****SEC 32 TWP 19 ROR 31-***** | 399.20 | 1,461 |
| ROBIER JACK A 32-19-31-300-003A-0000 PAD: CELERY AVE | 2,376.68 | 1,462 |
| LAKRAJ AMARNAUTH & MOWINI 32-19-31-300-0070-0000 PAD: CELERY AVE | 2,576.03 | 1,463 |
| SMITH BLANCHE E 32-19-31-300-0160-0000 (HX) PAD: 2251 E CELERY AVE | 2,290.88 | 1,464 |
| WYMAN FIELDS FOUNDATION INC 32-19-31-300-023A-0000 PAD: CELERY AVE | 51.93 | 1,465 |
| RAGLEY GEORGE 32-19-31-300-0320-0000 PAD: GRAMBY ST | 592.94 | 1,466 |
| MADISON WILLIE B HEIRS C/O HUBERT MADISON NPAR 32-19-31-300-032C-0000 PAD: 2191 GRAMBY AVE | 416.00 | 1,467 |
| TYSON GLADYS & GLENN CHARLENE B 32-19-31-300-0340-0000 PAD: 2170 CHURCH ST | 164.45 | 1,468 |
| FRISON RUTH L 32-19-31-300-0360-0000 (HX) PAD: 2180 CHURCH ST | 178.65 | 1,469 |
| OLIVER THEODORE R PER REP & OLIVER PINKIE HEIRS 32-19-31-300-0370-0000 PAD: CHURCH ST | 617.06 | 1,470 |
| CHURCH MORNING GLORY MISS BAPTIST 32-19-31-300-0380-0000 PAD: E 21ST ST | 487.35 | 1,471 |
| JONES CHARLIE HEIRS C/O FREDDIE JONES 32-19-31-300-0400-0000 PAD: 2806 E 21ST ST | 414.44 | 1,472 |
| MC GILL BELINDA 32-19-31-300-0430-0000 (HX) PAD: 2741 E 20TH ST | 175.79 | 1,473 |
| HERRING GEORGE & HERRING HENRY M 32-19-31-300-047A-0000 (HX) PAD: 2901 E 20TH ST | 80.04 | 1,474 |
| WILLIAMS VINCENT L 32-19-31-300-049A-0000 PAD: DIXON AVE | 316.81 | 1,475 |
| WILLIAMS JACQUELINE E 32-19-31-300-049B-0000 (HX) PAD: 2945 DIXON AVE | 86.25 | 1,476 |
| DANIEL JOSEPH JR & WILLIE P 32-19-31-300-051B-0000 PAD: SIPES AVE | 336.78 | 1,477 |
| HILL MABLE & BERNICE MC KINNEY & HARRY HILL & ET AL 32-19-31-300-0540-0000 (HX) PAD: 2054 SIPES AVE | 1,010.44 | 1,478 |
| COLEMAN ERMA H ET AL C/O JOYCE HAYES 32-19-31-300-0550-0000 (HX) PAD: 3020 E 21ST ST | 475.76 | 1,479 |
| JACKSON DONELLA J 32-19-31-300-0590-0000 PAD: 3021 E 21ST ST | 446.68 | 1,480 |
| CAMBRIDGE GEORGE & SARAH MAE 32-19-31-300-0630-0000 (HX) PAD: 2156 SIPES AVE | 76.10 | 1,481 |
| JOHNSON CHRISTINE 32-19-31-300-065B-0000 PAD: SIPES AVE | 76.80 | 1,482 |
| BAILEY MARIE A C/O HAMPTON CORINE & A L 32-19-31-300-065E-0000 PAD: SIPES AVE | 731.89 | 1,483 |
| HILLERY EMANUEL L & HILLERY ANNIE R 32-19-31-300-0660-0000 PAD: 2160 SIPES AVE | 196.43 | 1,484 |
| HAMPTON IDA MAE 32-19-31-300-0680-0000 (HX) PAD: 2164 SIPES AVE | | |
| *****THOMAS ADD TO MIDWAY *****PB 7 PG 69 | 570.75 | 1,485 |
| WARREN FRANKIE M 32-19-31-501-0000-0010 PAD: 1996 SIPES AVE LOTS 1 2 + 3 | 449.42 | 1,486 |
| CHISOLM BENJAMIN & GAIL R 32-19-31-501-0000-0040 PAD: 1970 SIPES AVE | 372.04 | 1,487 |
| CHISOLM BENJAMIN & GAIL R 32-19-31-501-0000-0050 PAD: 1960 SIPES AVE | 49.02 | 1,488 |
| ROBINSON MAGGIE C/O RUTH ELA HINES 32-19-31-501-0000-0080 PAD: SIPES AVE | 172.10 | 1,489 |
| HONOR ROBIN A 32-19-31-501-0000-0090 (HX) PAD: 1940 SIPES AVE LOTS 9 + 10 | 857.02 | 1,490 |
| CONFIDENTIAL PER STATUTES 119.07(03)(I) CIDS 246 32-19-31-501-0000-0140 (HX) LOTS 14 + 15 | 95.25 | 1,491 |
| GRAMLING SHARON 32-19-31-501-0000-0160 PAD: WATER ST LOTS 16 + 17 | 384.22 | 1,492 |
| JACKSON DOROTHY E 32-19-31-501-0000-0200 PAD: WATER ST | 592.51 | 1,493 |
| GRAMLIN CHARLES & MAUDE 32-19-31-501-0000-0210 PAD: WATER ST LOTS 21 + 22 | 49.02 | 1,494 |
| DAVIS DAISY P HEIRS & BANKS LIANNER 32-19-31-501-0000-0230 PAD: WATER ST | 426.23 | 1,495 |
| DAVIS DAISY P HEIRS & JACKSON DOROTHY H 32-19-31-501-0000-0240 (HX) PAD: 1941 WATER ST | 197.83 | 1,496 |
| THOMAS RUBY L & WARREN FRANKIE 32-19-31-501-0000-0290 (HX) PAD: WATER ST LOT 29 + E 1/2 OF LOT 30 | | |
| *****ROSELAND PARK *****PB 7 PG 51 | 59.83 | 1,497 |
| JACKSON ETHEL L HEIRS 32-19-31-502-0000-00A1 PAD: 1167 1ST DR E 40 FT OF N 130 FT OF LOT A | 86.28 | 1,498 |
| HAGAN LAWRENCE D 32-19-31-502-0000-00A5 PAD: BURROWS LN S 125 FT OF E 71.9 FT OF LOT A | 65.00 | 1,499 |
| GRANT JARVIS 32-19-31-502-0000-00A6 PAD: BURROWS LN N 50 FT OF S 125 FT OF W 110 ... | 68.52 | 1,500 |
| MORRIS GEORGE C & MORRIS BERNARD A 32-19-31-502-0000-00A9 PAD: BURROWS LN E 50 FT OF W 160 FT OF S 125 ... | 204.46 | 1,501 |
| HARDY LARRY D & LILLY RUTH 32-19-31-502-0000-00AA (HX) PAD: 1731 BURROWS LN N 50 FT OF S 275 FT OF W 120 ... | 131.90 | 1,502 |
| BURROWS WALTER L & SYMONETTE LILLIAN B & FORBES IDELLA 32-19-31-502-0000-00AD | | |

| NAME - PARCEL NUMBER | TAXES DUE | SEC. # | NAME - PARCEL NUMBER | TAXES DUE | SEC. # | NAME - PARCEL NUMBER | TAXES DUE | SEC. # |
|----------------------------------|-----------|--------|----------------------------------|-----------|--------|--------------------------------|-----------|--------|
| PT OF LOT A DESC AS N 120 FT ... | | | PETTY LUCILLE | 395.35 | 1,544 | *****PB 1 PG 41 | | ***** |
| DAVIS WANDA J | 246.90 | 1,503 | P O BOX 3046 | | | LITTLES JOSIE & | 851.92 | 1,584 |
| 32-19-31-502-0000-0100 (HX) | | | 32-19-31-505-0800-0440 (HX) | | | LITTLES CYNTHIA | | |
| PAD: 1801 ROSEBERRY LN | | | PAD: 2540 BYRD AVE | | | 32-19-31-513-0000-0010 | | |
| LOTS 10 11 + 12 | | | BYRD HATTIE M & | 301.44 | 1,545 | PAD: 2221 GRANBY ST | | |
| COOKS JACQUELINE Y | 203.76 | 1,504 | BYRD EULETHA L | | | LOTS 1 + 2 | | |
| 32-19-31-502-0000-0130 (HX) | | | 32-19-31-505-0800-0500 (HX) | | | HILLERY STANLEY D | 44.18 | 1,585 |
| PAD: 1813 ROSEBERRY LN | | | PAD: 2370 GRAMBY ST | | | 32-19-31-513-0000-0110 | | |
| COLYER LULA & | 133.62 | 1,505 | MARTIN JAMES JR | 67.09 | 1,546 | PAD: CHURCH ST | | |
| MARTIN WALTER | | | 32-19-31-505-0C00-0060 | | | HILLERY STANLEY D | 160.99 | 1,586 |
| 32-19-31-502-0000-0180 | | | PAD: BYRD AVE | | | 32-19-31-513-0000-0230 (HX) | | |
| PAD: ROSEBERRY LN | | | LOT 6 (LESS NLY 160 FT) + ... | | | PAD: 2231 CHURCH ST | | |
| LOTS 18 + 19 | | | MARTIN ELDORA (LIFE INT) | 87.11 | 1,547 | HILLERY STANLEY D & JACQUELINE | 44.18 | 1,587 |
| CLEVELAND ETHEL L HEIRS | 436.02 | 1,506 | HEIRS | | | 32-19-31-513-0000-0240 | | |
| C/O JOHNSHEATTA L WILLIAMS | | | 32-19-31-505-0C00-0070 | | | PAD: CHURCH ST | | |
| 32-19-31-502-0000-0200 | | | PAD: 2540 BYRD AVE | | | RANDALL SYLVESTER JR & CLAUDIA | 178.82 | 1,588 |
| PAD: 1700 ROSEBERRY LN | | | LOTS 7 (LESS NLY 160 FT) + ... | | | 32-19-31-513-0000-0350 (HX) | | |
| CLEVELAND ETHEL L HEIRS & | 74.15 | 1,507 | MARTIN CHARLIE | 517.89 | 1,548 | PAD: 2240 CENTER ST | | |
| LEWIS LEOLA | | | 32-19-31-505-0C00-007A (HX) | | | CHURCH MT OLIVE AME OF MIDWAY | 107.82 | 1,589 |
| TC50 | | | PAD: 2541 BYRD AVE | | | 32-19-31-513-0000-0390 | | |
| 32-19-31-502-0000-0210 | | | NLY 160 FT OF LOT 7 BLK C A ... | | | PAD: 2750 MIDWAY AVE | | |
| PAD: 1ST DR | | | BYRD JOYCE & RALPH | 68.16 | 1,549 | E 1/2 OF LOTS 39 + 40 | | |
| FENRKA HENRIETTA & | 1,177.85 | 1,508 | 32-19-31-505-0C00-0160 | | | MORRIS OSCAR SR TRUSTEE | 64.65 | 1,590 |
| WILLIAMS EMILY M ET AL | | | PAD: BYRD AVE | | | 32-19-31-513-0000-0560 | | |
| 32-19-31-502-0000-0230 (HX) | | | LOTS 16 + 17 BLK C A B ... | | | PAD: RANDALL ST | | |
| PAD: 1738 ROSEBERRY LN | | | BUCKNER MARY D | 47.32 | 1,550 | LOTS 56 57 & 58 | | |
| LOTS 23 24 25 + 26 | | | 32-19-31-505-0C00-0200 | | | LYONS TINA & | 87.65 | 1,591 |
| JOHNSON EDDIE L & DOROTHY R | 994.62 | 1,509 | PAD: BYRD AVE | | | AMBERS LEE B | | TC50 |
| 32-19-31-502-0000-0310 | | | HUMPHRIES ROBIN & QUEMANNCOII | 182.73 | 1,551 | 32-19-31-513-0000-0650 | | |
| PAD: 1950 2ND DR | | | 32-19-31-505-0C00-0210 (HX) | | | PAD: RANDALL ST | | |
| HENRY LUVINA | 69.38 | 1,510 | PAD: 2431 BYRD AVE | | | LOTS 65 + 66 | | |
| 32-19-31-502-0000-0380 | | | LYONS GARFIELD | 476.23 | 1,552 | SCHMITT EVA A | 86.95 | 1,592 |
| PAD: 1955 2ND DR | | | 32-19-31-505-0C00-0500 | | | 32-19-31-513-0000-0720 | | |
| VICTORY DELIVERANCE CENTER INC | 45.24 | 1,511 | PAD: 2590 E 46 SR | | | PAD: WATER ST | | |
| 32-19-31-502-0000-0390 | | | LOT 50 (LESS N 110 FT) BLK C ... | | | LOTS 72 + 73 | | |
| PAD: 1925 2ND DR | | | *****DIXIE TERRACE | ***** | | J P F D INV CORP | 86.95 | 1,593 |
| LOTS 39 + 40 | | | *****PB 8 PG 53 | ***** | | 32-19-31-513-0000-0820 | | |
| MARTIN VIRGIE C | 405.84 | 1,512 | LUSTER MICHAEL | 803.37 | 1,553 | PAD: 2241 WATER ST | | |
| 32-19-31-502-0000-0410 (HX) | | | 32-19-31-506-0A00-0050 | | | LOTS 82 + 83 | | |
| PAD: 1821 BURROWS LN | | | PAD: 2031 BRISSON AVE | | | HILLERY EMANUEL L | 86.95 | 1,594 |
| LOTS 41 + 42 | | | MITCHELL ALTONIA S | 54.63 | 1,554 | 32-19-31-513-0000-0840 | | |
| *****ROSELAND PARKS 1ST ADD | ***** | | 32-19-31-506-0A00-0060 | | | PAD: WATER ST | | |
| *****PB 7 PG 66 | ***** | | PAD: BRISSON | | | LOTS 84 + 85 | | |
| ASHLEY ANGELA | 385.58 | 1,513 | WILLIAMS MILLIE & JEANNETTE | 178.62 | 1,555 | BURKE MOSES JR | 86.95 | 1,595 |
| 32-19-31-503-0000-0010 (HX) | | | 32-19-31-506-0A00-0240 (HX) | | | 32-19-31-513-0000-0860 | | |
| PAD: 1883 ROSEBERRY LN | | | PAD: 2411 E 20TH ST | | | PAD: WATER ST | | |
| ALL LOT 1 & NLY 20 FT OF LOT 2 | | | BLAKE JOHNNIE & SYLVIA | 29.05 | 1,556 | LOTS 86 + 87 | | |
| HENDERSON HAROLD | 150.84 | 1,514 | 32-19-31-506-0800-004A | | | COLE VERNETTE | 44.18 | 1,596 |
| 32-19-31-503-0000-0050 | | | PAD: BRISSON AVE | | | 32-19-31-513-0000-0880 | | |
| PAD: ROSEBERRY LN | | | N 1/2 OF LOT 4 BLK B | | | PAD: WATER ST | | |
| LOTS 5 + 6 | | | MOORE EASTER | 542.54 | 1,557 | HOWARD ROBERTA OR JACKSON | 194.36 | 1,597 |
| CHURCH GREGGOS CHAPEL AME | 23.32 | 1,515 | 32-19-31-506-0800-0090 | | | MARYANN OR COLE FREDERICK | | |
| 32-19-31-503-0000-0070 | | | PAD: 2189 BRISSON AVE | | | 32-19-31-513-0000-0890 (HX) | | |
| PAD: HUGHY AVE | | | LOTS 9 + 10 BLK B | | | PAD: 2281 WATER ST | | |
| CHURCH AFRICAN METHODIST | 70.08 | 1,516 | MOORE EASTER | 54.63 | 1,558 | LOTS 89 + 90 | | |
| EPISCOPAL | | | 32-19-31-506-0800-0160 | | | WHITFIELD L M OR | 44.88 | 1,598 |
| 32-19-31-503-0000-0090 | | | PAD: DIXIE AVE | | | GOFF ROBERT C | | |
| PAD: HUGHY AVE | | | THORNE MARGARET & ERNEST | 75.62 | 1,559 | 32-19-31-513-0000-0920 | | |
| BRYANT JOE & ANNER HEIRS | 138.95 | 1,517 | 32-19-31-506-0C00-0090 | | | PAD: SIPES AVE | | |
| C/O CORA BROWN | | | PAD: N DIXIE AVE | | | CHESTNUT CATHERINE | 44.18 | 1,599 |
| 32-19-31-503-0000-0110 | | | THORNE MARGARET & ERNEST | 233.80 | 1,560 | 32-19-31-513-0000-0930 | | |
| PAD: 1945 3RD DR | | | 32-19-31-506-0C00-0100 (HX) | | | PAD: SIPES AVE | | |
| LOTS 11 + 12 | | | PAD: 2075 N DIXIE AVE | | | CHAMBERS ROBERT & | 44.88 | 1,600 |
| WILLIAMS CONNIE E | 155.16 | 1,518 | BAKER ANNIE J R | 196.43 | 1,561 | EVANS DOROTHY | | |
| 32-19-31-503-0000-0200 | | | 32-19-31-506-0D00-0080 (HX) | | | 32-19-31-513-0000-0960 | | |
| PAD: 1955 HUGHY AVE | | | PAD: 2161 DIXIE AVE | | | PAD: SIPES AVE | | |
| LOTS 20 + 21 | | | *****DIXIE TERRACE 1ST ADD | ***** | | GORDON JOHNNY C SR & HARRIET | 75.84 | 1,601 |
| SMITH STANLEY | 436.85 | 1,519 | *****PB 10 PG 29 | ***** | | 32-19-31-513-0000-0970 | | |
| 32-19-31-503-0000-0220 (HX) | | | STRINGER THEORY & DEBORAH R | 107.84 | 1,562 | PAD: SIPES AVE | | |
| PAD: 2005 BURROWS LN | | | 32-19-31-507-0F00-0030 | | | GORDON JOHNNY C SR & HARRIET | 44.18 | 1,602 |
| SMITH VINCENT L | 66.19 | 1,520 | PAD: HURSTON AVE | | | 32-19-31-513-0000-0980 | | |
| 32-19-31-503-0000-0240 | | | LOTS 3 + 4 BLK F | | | PAD: SIPES AVE | | |
| PAD: BURROWS LN | | | REDDICK BETTY J | 319.22 | 1,563 | HILLERY EMANUEL L | 44.18 | 1,603 |
| HAYES DELOIS & RANDY | 70.49 | 1,521 | 32-19-31-507-0F00-0080 (HX) | | | 32-19-31-513-0000-0990 | | |
| 32-19-31-503-0000-0270 | | | PAD: 2080 HURSTON AVE | | | PAD: SIPES AVE | | |
| PAD: SOUTH ST | | | LOT 8 + N 25 FT OF LOTS 9 + ... | | | HILLERY EMANUEL L | 44.18 | 1,604 |
| SMITH ANNA T | 66.19 | 1,522 | WILLIS FANNIE M | 286.08 | 1,564 | 32-19-31-513-0000-1000 | | |
| 32-19-31-503-0000-0350 | | | 32-19-31-507-0G00-0010 (HX) | | | PAD: SIPES AVE | | |
| PAD: SOUTH ST | | | PAD: 2445 E 20TH ST | | | GRANBY LAND TRUST | 44.88 | 1,605 |
| THOMAS ANNIE BEIL | 185.94 | 1,523 | LOT 1 + W 1/2 OF LOT 2 + N ... | | | FBO | | |
| 32-19-31-503-0000-0360 (HX) | | | HAMPTON ROSALYN J | 483.43 | 1,565 | 32-19-31-513-0000-1080 | | |
| PAD: 1980 SOUTH ST | | | 32-19-31-507-0G00-0050 (HX) | | | PAD: GRANBY ST | | |
| *****STEVENS ADD TO MIDWAY | ***** | | PAD: 2465 E 20TH ST | | | GRANBY LAND TRUST | 44.88 | 1,606 |
| *****PB 7 PG 38 | ***** | | DAVIS ELTON HEIRS | 455.74 | 1,566 | FBO | | |
| WILLIAMS RUTH | 77.24 | 1,524 | C/O REGINA JACKSON | | | 32-19-31-513-0000-1090 | | |
| 32-19-31-505-0A00-0020 | | | 32-19-31-507-0G00-0130 (HX) | | | PAD: GRANDY ST | | |
| PAD: CRAWFORD DR | | | PAD: 2070 HENRI AVE | | | HILLERY R T & TARA G | 44.18 | 1,607 |
| WHITE ANNIE MAE | 338.15 | 1,525 | DAVIS ELTON HEIRS | 54.63 | 1,567 | 32-19-31-513-0000-1100 | | |
| 32-19-31-505-0A00-0100 (HX) | | | 32-19-31-507-0G00-0140 | | | PAD: GRANDY ST | | |
| PAD: 2520 CRAWFORD DR | | | PAD: HENRI AVE | | | ALEXANDER REGINO JR & | 699.30 | 1,608 |
| LOT 10 (LESS N 117.5 FT) BLK ... | | | JONES RONALD W & JAN A | 165.35 | 1,568 | ALEXANDER FREDERICK A | | |
| DENMARK SYLVESTER & MARGARET | 352.04 | 1,526 | 32-19-31-507-0H00-0010 (HX) | | | 32-19-31-513-0000-1230 | | |
| 32-19-31-505-0A00-0110 (HX) | | | PAD: 2501 E 20TH ST | | | PAD: 2321 CHURCH LOT 124-2339 | | |
| PAD: 2510 CRAWFORD DR | | | LOTS 1 2 & 3 BLK H | | | LOTS 123 & 124 | | |
| LOT 11 (LESS N 117.5 FT) BLK ... | | | BRITTON DARRYL | 54.63 | 1,569 | FORD DORA | 44.88 | 1,609 |
| ASHE BEATRICE | 384.99 | 1,527 | 32-19-31-507-0H00-0070 | | | C/O MAIEKA STEPHENS | | |
| 32-19-31-505-0A00-0120 (HX) | | | PAD: HENRI AVE | | | 32-19-31-513-0000-1340 | | |
| PAD: 2500 CRAWFORD DR | | | BRITTON DARRYL & TERRY | 211.86 | 1,570 | PAD: CENTER ST | | |
| LOT 12 (LESS N 117.5 FT) BLK ... | | | 32-19-31-507-0H00-0080 (HX) | | | CARPENTER ANGELA L | 349.90 | 1,610 |
| LONG JAMES JR | 91.13 | 1,528 | PAD: 2061 HENRI AVE | | | 32-19-31-513-0000-1400 | | |
| 32-19-31-505-0A00-0160 | | | LOTS 8 & 9 BLK H | | | PAD: 2380 CENTER ST | | |
| PAD: CRAWFORD DR | | | BURLEY EMMA J | 323.32 | 1,571 | THOMPSONS HANDY & LIZZIE MAE | 627.40 | 1,611 |
| REDDICK MAE J & MILLIE L | 58.40 | 1,529 | 32-19-31-507-0I00-0060 (HX) | | | 32-19-31-513-0000-1440 | | |
| 32-19-31-505-0A00-0170 | | | PAD: 2455 E 21ST ST | | | PAD: 2331 CENTER ST | | |
| PAD: CRAWFORD DR | | | LOT 6 + E 25 FT OF LOT 5 BLK I | | | RIOGINS G W | 313.24 | 1,612 |
| HARRIS VERA M | 77.24 | 1,530 | SHUBERT CONSTR CO | 54.63 | 1,572 | 32-19-31-513-0000-1470 | | |
| 32-19-31-505-0A00-0190 | | | 32-19-31-507-0I00-0100 | | | PAD: 2361 CENTER ST | | |
| PAD: CRAWFORD DR | | | PAD: E 21ST ST | | | CARPENTER ANGELA | 388.87 | 1,613 |
| REDDICK MAY JEAN & MILLIE | 153.08 | 1,531 | MCGRIFF WILLIE B & JOHNSON | 269.59 | 1,573 | 32-19-31-513-0000-1480 (HX) | | |
| 32-19-31-505-0A00-0200 | | | MOZELL & ADAMS MINNIE L | | | PAD: 2371 CENTER ST | | |
| PAD: CRAWFORD DR | | | 32-19-31-507-0I00-0150 (HX) | | | LOTS 148 149 & 150 | | |
| N 1/2 OF LOT 20 & N 1/2 OF ... | | | PAD: 2531 E 21ST ST | | | BLOCKER EARNEST HEIRS | 1,640.23 | 1,614 |
| GIBBS FANNIE M & CHARLES | 115.38 | 1,532 | LOT 15 + E 17 FT OF LOT 14 + ... | | | C/O DR SUSIE B S ROBINSON | | |
| 32-19-31-505-0A00-0220 | | | *****THOMAS 2ND ADD TO MIDWAY | ***** | | 32-19-31-513-0000-1510 | | |
| PAD: CRAWFORD DR | | | *****PB 11 PG 97 | ***** | | PAD: 2851 MIDWAY 2300 RANDALL | | |
| N 1/2 OF LOTS 22 & 23 BLK A ... | | | MITCHELL CLEVELAND M & GAYLAR | 71.39 | 1,574 | LOTS 151 + 152 | | |
| REDDICK MILLIE L & MAE J | 475.77 | 1,533 | 32-19-31-508-0000-0050 | | | DAVIS JOSIE M | 845.57 | 1,615 |
| 32-19-31-505-0A00-022A | | | PAD: JACK CT | | | 32-19-31-513-0000-1630 | | |
| PAD: 2430 CRAWFORD DR | | | | | | | | |

| NAME - PARCEL NUMBER | TAXES DUE | SED. # |
|---|-----------|--------|
| MARTIN LONNIE JR & MARTIN EDITH M 32-19-31-513-0000-2040 (HX) PAD: 2421 GRANBY ST | 179.52 | 1,626 |
| BLAKE RONALD L & KATRINA A 32-19-31-513-0000-2050 (HX) PAD: 2431 GRANBY ST | 160.99 | 1,627 |
| LYONS GARFIELD 32-19-31-513-0000-2060 (HX) PAD: 2441 GRANBY ST LOTS 206 + 207 | 221.19 | 1,628 |
| CHURCH MORNING GLORY MISSIONARY BAPTIST 32-19-31-513-0000-2090 PAD: 2600 E 46 SR LOTS 209 + 210 | 24.33 | 1,629 |
| HILLERY SHAMM L 32-19-31-513-0000-2130 PAD: CHURCH ST | 44.18 | 1,630 |
| HILLERY SHAMM L 32-19-31-513-0000-2140 PAD: 2430 CHURCH ST | 448.17 | 1,631 |
| BENNETT MILLIE J & SYLVIA T 32-19-31-513-0000-2190 PAD: 2480 CHURCH ST | 311.35 | 1,632 |
| EVANS ANDREW & BLAKE JUNIOR & LYONS GARFIELD ET AL TRS 32-19-31-513-0000-2200 PAD: CHURCH ST | 44.88 | 1,633 |
| WALKER ISIAH HEIRS 32-19-31-513-0000-2210 PAD: CHURCH ST LOTS 221 + 222 | 86.95 | 1,634 |
| WALKER ALFREDA & WALKER ERIC 32-19-31-513-0000-2230 (HX) PAD: 2421 CHURCH ST | 193.66 | 1,635 |
| SCURRY RUBY J & SCURRY HERBERT L & MC GOWN ANNETTE 32-19-31-513-0000-2310 PAD: CENTER ST | 44.88 | 1,636 |
| GIPSON LILLIAN R & GIPSON HENRY C 32-19-31-513-0000-2400 PAD: CENTER ST | 44.88 | 1,637 |
| CHARLTON ELIZABETH R 32-19-31-513-0000-2410 PAD: 2401 CENTER ST | 44.18 | 1,638 |
| WILLIAMS LIZZIE M 32-19-31-513-0000-2470 (HX) PAD: 2461 CENTER ST | 192.96 | 1,639 |
| ELLYZ LEO 32-19-31-513-0000-2480 PAD: E 46 SR LOTS 248 249 + 250 | 129.02 | 1,640 |
| RANDALL CUSSIE MAE 32-19-31-513-0000-2520 (HX) PAD: 2410 RANDALL ST | 192.96 | 1,641 |
| LEE GLORIA P PERSONAL REP FOR EST OF PERCY H LEE 32-19-31-513-0000-2570 PAD: 2460 RANDALL ST | 407.20 | 1,642 |
| SCURRY RUBY J & SCURRY HERBERT L & MC GOWN ANNETTE 32-19-31-513-0000-2590 PAD: 2480 RANDALL ST | 44.88 | 1,643 |
| EVANS ALZADA & ANDREW 32-19-31-513-0000-2650 (HX) PAD: 2441 RANDALL ST LOTS 265 + 266 | 418.55 | 1,644 |
| WILLIAMS EMMA C/O EMMA J YOUNG 32-19-31-513-0000-2730 PAD: WATER ST | 44.88 | 1,645 |
| HILLERY EMANUEL L 32-19-31-513-0000-2760 PAD: WATER ST | 44.18 | 1,646 |
| HILLERY EMANUEL L 32-19-31-513-0000-2770 PAD: WATER ST | 44.18 | 1,647 |
| STRINGER QUEEN V 32-19-31-513-0000-2780 (HX) PAD: 2460 WATER ST | 192.96 | 1,648 |
| OLIVER HENRY HEIRS C/O MARY OLIVER 32-19-31-513-0000-2850 PAD: 2431 WATER ST | 381.30 | 1,649 |
| BENDER AUDREY 32-19-31-513-0000-2870 (HX) PAD: 2461 WATER ST | 313.72 | 1,650 |
| BENDER AUDREY 32-19-31-513-0000-2880 PAD: WATER ST | 44.18 | 1,651 |
| ROBINSON ROSALEE 32-19-31-513-0000-2950 PAD: 2450 SIPES AVE | 427.39 | 1,652 |
| RIVERA LUISA 32-19-31-513-0000-2970 PAD: 2470 SIPES AVE | 383.44 | 1,653 |
| STRINGER THEORY & DEBORAH R 32-19-31-513-0000-2980 PAD: 2480 SIPES AVE LOTS 298 & 299 | 461.09 | 1,654 |
| -----SEC 33 TWP 19 RNG 31----- | | |
| BOYKINS CHARLIE L SR & RUBY L 33-19-31-300-040A-0000 (HX) PAD: 3450 GARBO JACK LN | 203.37 | 1,655 |
| CHRISTIAN RUFUS & RODA C 33-19-31-300-041B-0000 (HX) PAD: 2070 MUDDY LN | 282.27 | 1,656 |
| ROBINSON ELOISE R 33-19-31-300-041H-0000 (HX) PAD: 3360 GARBO JACK LN | 259.19 | 1,657 |
| ANDERSON REGINALD D & VICTORIA APT 202 33-19-31-300-044B-0000 PAD: HUGHEY ST | 85.72 | 1,658 |
| JENKINS MINUS 33-19-31-300-044P-0000 PAD: HUGHEY ST | 58.58 | 1,659 |
| JENKINS TOMMY L JR 33-19-31-300-044Q-0000 PAD: HUGHEY ST | 66.41 | 1,660 |
| FOSSITT LARRIE & SELENE 33-19-31-300-0520-0000 PAD: HUGHEY ST | 103.41 | 1,661 |
| RAWLS ADA M 33-19-31-300-0570-0000 PAD: HUGHEY ST | 56.96 | 1,662 |
| RAWLS ADA 33-19-31-300-057A-0000 PAD: HUGHEY ST | 14.54 | 1,663 |
| SANDERS LAKEITHA & BURKE ULYSSES 33-19-31-300-0600-0000 (HX) PAD: 3320 LINCOLN ST | 193.66 | 1,664 |
| COLE VERNETTE 33-19-31-300-0680-0000 PAD: 2041 SIPES AVE | 414.75 | 1,665 |
| LAMIER SEBRON & VIRENA 33-19-31-300-071A-0000 (HX) PAD: 2059 SIPES AVE | 196.43 | 1,666 |
| HAGGINS MAGGIE 33-19-31-300-0730-0000 PAD: LINCOLN ST | 56.15 | 1,667 |
| SINGLETON LAZETT W & WILLIAMS THEODORE JR 33-19-31-300-0830-0000 PAD: LINCOLN ST | 71.53 | 1,668 |
| HARRIS GAIL D & DENNIS LAWSON C & WILLIAMS LE LOIS D ET AL 33-19-31-300-083A-0000 PAD: 3330 MAIN ST | 1,241.37 | 1,669 |
| DE SHAY PATRICIA A & DENNIS LAWSON C 33-19-31-300-083B-0000 PAD: 3338 MAIN ST | 94.49 | 1,670 |
| WILLIAMS THEODORE JR 33-19-31-300-083D-0000 (HX) PAD: 3425 LINCOLN ST | 121.25 | 1,671 |

| NAME - PARCEL NUMBER | TAXES DUE | SED. # |
|---|-----------|--------|
| JOHNSON THELMA J LIFE EST (JONES ANDREW L & MARY L) 33-19-31-300-0860-0000 PAD: 3520 MAIN ST | 440.32 | 1,672 |
| JONES HERBERT HEIRS & FLOYD HENRY A 33-19-31-300-0900-0000 PAD: MAIN ST | 61.01 | 1,673 |
| WILLIAMS BERTHA P 33-19-31-300-091A-0000 (HX) PAD: 2161 SIPES AVE | 185.21 | 1,674 |
| HATHAN INGRID B & EDNA BURTON 33-19-31-300-0930-0000 PAD: MAIN ST | 219.11 | 1,675 |
| MC GILL LILLIE M 33-19-31-300-0950-0000 PAD: MAIN ST | 110.26 | 1,676 |
| LOWERY REGINALD B SR 33-19-31-300-0960-0000 PAD: 3101 MAIN ST | 704.70 | 1,677 |
| SMITH DEBORAH E & HOWELL RICHARD L 33-19-31-300-0980-0000 PAD: 3345 MAIN ST | 1,396.16 | 1,678 |
| WASHINGTON LUDY HEIRS C/O TINA Y RUDELL 33-19-31-300-1050-0000 (HX) PAD: 3621 WASHINGTON ST | 344.81 | 1,679 |
| MOORE EDNA & WASHINGTON BARBARA 33-19-31-300-1070-0000 (HX) PAD: 3651 WASHINGTON ST | 221.43 | 1,680 |
| ROSIER HENRY & MURIEL C/O JAMES H ROSIER 33-19-31-300-1080-0000 PAD: WASHINGTON ST | 447.79 | 1,681 |
| PERRY WILLIAM 33-19-31-300-1090-0000 PAD: WASHINGTON ST | 64.61 | 1,682 |
| PERRY MATTIE HEIRS ET AL C/O JOHNNIE L WILLIAMS 33-19-31-300-1100-0000 PAD: 3705 WASHINGTON ST | 426.03 | 1,683 |
| RUDELL CARL & PATRICIA 33-19-31-300-1120-0000 PAD: WASHINGTON ST | 12.52 | 1,684 |
| COLE VERNETTE 33-19-31-300-1130-0000 PAD: 2306 BEARDALL AVE | 1,008.57 | 1,685 |
| RUDELL JANNIE 33-19-31-300-1170-0000 PAD: 3716 RUDELL DR | 474.34 | 1,686 |
| FLORIDA STEAM SERV CO INC 33-19-31-300-1240-0000 PAD: BEARDALL AVE | 1,354.67 | 1,687 |
| GREEN ROOSEVELT & GREEN EMORY 33-19-31-300-1250-0000 PAD: BEARDALL AVE | 359.91 | 1,688 |
| GREEN ROOSEVELT 33-19-31-300-125B-0000 PAD: 2450 BEARDALL AVE | 1,386.92 | 1,689 |
| GREEN ROOSEVELT 33-19-31-300-125C-0000 PAD: BEARDALL AVE | 262.46 | 1,690 |
| WHITES SITE DEV INC 33-19-31-300-1360-0000 PAD: 4000 NYAMWHITE CV | 20,012.34 | 1,691 |
| *****MERITHEURS SURVEY P T ***** *****DB 139 PG 499 ***** | | |
| HILLERY CASSANDRA R & LONNIE 33-19-31-502-0000-0040 (HX) PAD: 1985 SIPES AVE | 215.21 | 1,692 |
| JACKSON BERTHA R J 33-19-31-502-0000-0060 (HX) PAD: 1991 SIPES AVE | 196.43 | 1,693 |
| LIVINGSTON LINDA B 33-19-31-502-0000-0070 (HX) PAD: 2011 RUT ST | 196.43 | 1,694 |
| JOHNSON BARBARA B & CALLAHAN RUTH M 33-19-31-502-0000-0160 *****MORGANS ADD TO CANAAN ***** *****PB 8 PG 4 ***** | 54.63 | 1,695 |
| JONES ANDREW L & MARY L 33-19-31-504-0000-0020 (HX) PAD: 3410 LINCOLN ST LOTS 2 3 + 4 | 622.41 | 1,696 |
| KONIG INGER OR GOFF ROBERT C 33-19-31-504-0000-0050 PAD: LINCOLN ST | 69.99 | 1,697 |
| *****WOODRUFFS SUBD BETH ***** *****PB 3 PG 56 ***** | | |
| CHURCH NEW BETHEL AME 33-19-31-505-0000-0010 PAD: 3571 MAIN ST | 196.43 | 1,698 |
| JAMES GUS C/O JAMES ROBINSON 33-19-31-505-0000-0020 PAD: MAIN ST 1/2 INTEREST IN LOT 2 BETH ... | 45.17 | 1,699 |
| JOHNSON SONJA F 33-19-31-505-0000-0070 PAD: 3505 MAIN ST LOTS 7 + 8 BETH WOODRUFFS SUBD | 100.04 | 1,700 |
| *****CANAAN ***** *****PB 1 PG 103 ***** | | |
| BROWN SAMMY L 33-19-31-506-0100-0010 (HX) PAD: 2090 BEARDALL AVE | 164.45 | 1,701 |
| HAYES SAMSON 33-19-31-506-0100-0040 PAD: LINCOLN ST | 62.63 | 1,702 |
| KELLEY CARIE & LELA 33-19-31-506-0200-0040 PAD: 3651 LINCOLN ST LOTS 4 + 5 BLK 2 | 304.31 | 1,703 |
| MORGAN CORA L & WILKINS RICKY R 33-19-31-506-0200-0100 (HX) PAD: 3714 MAIN ST LOT 10 (LESS E 10 FT) BLK 2 | 190.89 | 1,704 |
| JONES MILLIE 33-19-31-506-0200-0110 PAD: 3720 MAIN ST LOT 11 & E 10 FT OF LOT 10 ... | 592.53 | 1,705 |
| SHEPPARD HENRY L 33-19-31-506-0300-0040 PAD: 3641 LINCOLN ST LOT 4 + E 25 FT OF LOT 5 BLK 3 | 840.00 | 1,706 |
| BROWN-WASHINGTON ROSA L 33-19-31-506-0400-0030 (HX) PAD: 3615 LINCOLN ST | 376.16 | 1,707 |
| SARMIENTO L HENRY TRUSTEE FBO 33-19-31-506-0500-0020 PAD: 3629 MAIN ST | 454.96 | 1,708 |
| ROBINSON TRAVIS G & NOVELLA L 33-19-31-506-0500-0060 (HX) PAD: 3601 MAIN ST | 196.43 | 1,709 |
| GREEN RONALD & JACQUELINE D 33-19-31-506-0500-0110 (HX) PAD: 3620 WASHINGTON ST | 164.45 | 1,710 |
| KING RODGER B 33-19-31-506-0600-0030 PAD: 3649 MAIN ST | 395.39 | 1,711 |
| BROWN ROSA T LIFE EST & WILLIAMS ANTHONY ET AL 33-19-31-506-0600-0040 PAD: 3647 MAIN ST | 63.33 | 1,712 |
| PINKNEY CHESTER 33-19-31-506-0600-0050 (HX) PAD: 3643 MAIN ST LOTS 5 6 7 + 8 BLK 6 | 680.76 | 1,713 |
| WATSON JOHN HEIRS 33-19-31-506-0600-0090 | 577.36 | 1,714 |

| NAME - PARCEL NUMBER | TAXES DUE | SED. # |
|---|-----------|--------|
| PAD: 3640 WASHINGTON ST FOSSITT LARRIE & SELENE 33-19-31-506-0600-0100 (HX) PAD: WASHINGTON ST | 178.62 | 1,715 |
| HILLERY EMANUEL L & GREEN JOHN W & GREEN ARCHIE JR ET AL 33-19-31-506-0700-0030 PAD: 3715 MAIN ST | 63.33 | 1,716 |
| RUDELL LEM 33-19-31-506-0700-0050 PAD: MAIN ST LOTS 5 + 6 BLK 7 | 123.87 | 1,717 |
| ERVIN CHARLIE & ERVIN FRANKLIN 33-19-31-506-0700-0080 PAD: 3704 WASHINGTON ST | 635.18 | 1,718 |
| RUDELL RONALD C 33-19-31-506-0800-0030 PAD: MAIN ST | 62.63 | 1,719 |
| RUDELL BRIDGETTE E 33-19-31-506-0800-0070 (HX) PAD: 3728 WASHINGTON ST *****PACKARDS 1ST ADD TO MIDWAY ***** *****PB 2 PG 104 ***** | 714.33 | 1,720 |
| ALLEN MINNIE C/O ESTELLE LANS 33-19-31-507-0000-0060 PAD: 2187 SIPES AVE | 44.13 | 1,721 |
| WILLIAMS EDDIE & WILLIAMS IVIN & JONES MATHIE 33-19-31-507-0000-0110 (HX) PAD: 2208 BROADWAY LOTS 11 + 12 J O PACKARDS ... | 204.77 | 1,722 |
| WILLIAMS IVAN 33-19-31-507-0000-0130 PAD: BROADWAY | 43.43 | 1,723 |
| SMITH HOWARD 33-19-31-507-0000-0160 PAD: BROADWAY | 43.43 | 1,724 |
| HARFIELD EVELYN HEIRS & RANDALL JOYCE 33-19-31-507-0000-0210 (HX) PAD: 2211 BROADWAY | 287.54 | 1,725 |
| CHESTNUT CATHERINE 33-19-31-507-0000-0220 PAD: 2221 BROADWAY LOTS 22 + 23 J O PACKARDS ... | 357.09 | 1,726 |
| THOMAS LILLIE M 33-19-31-507-0000-0530 (HX) PAD: 2220 DOLARWAY LOTS 53 & 54 J O PACKARDS ... | 311.44 | 1,727 |
| GREEN LEE O 33-19-31-507-0000-0550 (HX) PAD: 2240 DOLARWAY | 192.96 | 1,728 |
| HAMPTON JAMES C & HAMPTON TIMOTHY B 33-19-31-507-0000-0650 PAD: 2321 SIPES AVE | 546.42 | 1,729 |
| HAMPTON JAMES C & HAMPTON TIMOTHY B 33-19-31-507-0000-0660 PAD: SIPES AVE | 44.13 | 1,730 |
| HAMPTON JAMES C & HAMPTON TIMOTHY B 33-19-31-507-0000-0670 PAD: 2341 SIPES AVE | 301.60 | 1,731 |
| HAMPTON JAMES C & HAMPTON TIMOTHY B 33-19-31-507-0000-0680 PAD: SIPES AVE | 44.13 | 1,732 |
| CAMPBELL SHARON 33-19-31-507-0000-0730 PAD: 2330 BROADWAY LOTS 73 & 74 J O PACKARDS ... | 595.58 | 1,733 |
| STEPHENS EVA LIFE EST (JAMES A STEPHENS & GEORGE H STEPHENS) 33-19-31-507-0000-0750 (HX) PAD: 2340 BROADWAY | 193.66 | 1,734 |
| HILL BRENDA 33-19-31-507-0000-0770 (HX) PAD: 2360 BROADWAY LOTS 77 + 78 J O PACKARDS ... | 331.60 | 1,735 |
| WILLIAMS LAZETT 33-19-31-507-0000-0930 PAD: 2320 GREENWAY | 357.69 | 1,736 |
| EDWARDS ANTHONY & BOLDS DIANE 33-19-31-507-0000-0940 PAD: 2330 GREENWAY | 44.13 | 1,737 |
| ROLAND MILLIE & KATHERINE FRIERSON 33-19-31-507-0000-0950 PAD: 2320 GREENWAY LOTS 95 + 96 J O PACKARDS ... | 85.45 | 1,738 |
| MATSON LEWIS & NELSON MARIE 33-19-31-507-0000-0970 (HX) PAD: 2360 GREENWAY | 161.69 | 1,739 |
| WILSON ROSA L ET AL C/O ROSALIE ROBINSON 33-19-31-507-0000-0980 PAD: 2370 GREENWAY | 347.22 | 1,740 |
| GORDON JOHNNIE M ET AL 33-19-31-507-0000-1060 PAD: 2351 GREENWAY LOTS 106 + 107 J O PACKARDS ... | 265.90 | 1,741 |
| HARRISON OSCAR 33-19-31-507-0000-1210 (HX) PAD: 2301 DOLARWAY | 192.96 | 1,742 |
| HARRISON ERLUSTA & MARION ELVIN HEIRS 33-19-31-507-0000-1220 (HX) PAD: 2311 DOLARWAY | 272.30 | 1,743 |
| ASH DONNA B 33-19-31-507-0000-1260 (HX) PAD: 2351 DOLARWAY | 192.96 | 1,744 |
| MIDWAY-CANAAN COMMUNITY WATER ASSOC INC 33-19-31-507-0000-1320 PAD: 2310 JITWAY LOTS 132 + 133 J O PACKARDS ... | 24.33 | 1,745 |
| BASS BENJAMIN 33-19-31-507-0000-1340 LOT 134 & N 1.5 FT OF LOT ... | 46.52 | 1,746 |
| WILLIAMS DOROTHY LIFE EST (LAZETT WILLIAMS) 33-19-31-507-0000-1360 PAD: JITWAY LOT 136 (LESS N 7 FT) J O ... | 41.28 | 1,747 |
| DAVIS JEFFERSON JR & LOMAX RONALD C & LOMAX HENRY A 33-19-31-507-0000-1500 PAD: SIPES/GENEVA AVES | 50.91 | 1,748 |
| COLE VERNETTE 33-19-31-507-0000-1550 PAD: 2450 BROADWAY | 531.96 | 1,749 |
| GLOVER JOHNNIE M 33-19-31-507-0000-1780 (HX) PAD: 2470 GREENWAY | 160.99 | 1,750 |
| MILLER LOUISE W & HAMILTON NIKIVON D & HAMILTON TRUMAN L 33-19-31-507-0000-1810 PAD: 2409 GREENWAY LOTS 181 + 182 J O PACKARDS ... | 707.08 | 1,751 |
| GILCHRIST WILLIE L 33-19-31-507-0000-1830 PAD: GREENWAY | 43.43 | 1,752 |
| WASHINGTON LOTTIE C C/O C/O LATONYA K LAWSON 33-19-31-507-0000-1950 PAD: 2440 DOLARWAY | 44.13 | 1,753 |
| GLOVER JOHNNIE M 33-19-31-507-0000-1960 (HX) PAD: 2450 DOLARWAY LOTS 196 + 197 J O PACKARDS ... | 204.07 | 1,754 |
| AKINS EMMA C/O EUGENE G AKINS JR 33-19-31-507-0000-2030 | 44.13 | 1,755 |

| NAME - PARCEL NUMBER | TAXES DUE | SEC. 9 |
|---------------------------------|-----------|--------|
| PAD: DOLARWAY | | |
| AKINS EUGENE HEIRS | 44.13 | 1,754 |
| C/O EUGENE G AKINS JR | | |
| 33-19-31-507-0000-2040 | | |
| PAD: DOLARWAY | | |
| MARDEN FROBER HEIRS C/O | 147.81 | 1,757 |
| C/O LATONYA K LARSON | | |
| 33-19-31-507-0000-2080 | | |
| PAD: 3400 DOLARWAY | | |
| LOTS 208 209 + 210 J O ... | | |
| LAKE CURTIS & CONSTANCE D | 311.74 | 1,758 |
| 33-19-31-507-0000-2110 (HX) | | |
| PAD: 2430 JITWAY | | |
| LOTS 211 + 212 J O PACKARDS ... | | |
| JONES BRON H | 44.13 | 1,759 |
| C/O BESSIE JONES | | |
| 33-19-31-507-0000-2130 | | |
| PAD: JITWAY | | |
| SPAIN CHARLES E & | 157.75 | 1,760 |
| WILLIAMS LOVETTY S | | |
| 33-19-31-507-0000-2140 | | |
| PAD: 2440 JITWAY | | |
| MOORE CALVIN HEIRS | 86.15 | 1,761 |
| C/O MARY MOORE WILSON | | |
| 33-19-31-507-0000-2160 | | |
| PAD: JITWAY | | |
| LOTS 216 + 217 J O PACKARDS ... | | |
| BOWERS BESSIE & | 479.24 | 1,762 |
| ASHBE BEATRICE | | |
| 33-19-31-507-0000-2190 | | |
| PAD: 3450 E 46 SR | | |
| LOTS 219 + 220 J O PACKARDS ... | | |
| IRVIN DONALD & | 193.66 | 1,763 |
| THOMAS NICOLE | | |
| 33-19-31-507-0000-2210 (HX) | | |
| PAD: 2201 DOLARWAY | | |
| WALKER ULYSSES | 44.18 | 1,764 |
| 33-19-31-507-0000-2260 | | |
| PAD: 2261 DOLARWAY | | |
| MOORE CALVIN JR & MARY M | 293.08 | 1,765 |
| 33-19-31-507-0000-2300 (HX) | | |
| PAD: 2240 JITWAY | | |
| MOORE CALVIN JR ET AL | 89.97 | 1,766 |
| 33-19-31-507-0000-2310 | | |
| PAD: JITWAY | | |
| LOTS 231 + 232 J O PACKARDS ... | | |
| HILLERY SHAMUEL L | 45.69 | 1,767 |
| 33-19-31-507-0000-2330 | | |
| PAD: 2280 JITWAY | | |
| WHITAKER VENCIS J & ANITA | 160.99 | 1,768 |
| 33-19-31-507-0000-2340 (HX) | | |
| PAD: 2290 JITWAY | | |
| COLLINS JESSIE | 19.50 | 1,769 |
| 33-19-31-507-0000-235B | | |
| PAD: NORTHWARD AVE | | |
| W 36 FT OF LOT 235 (LESS S ... | | |
| *****KERSYS ADD TO MIDWAY | | |
| *****PB 7 PG 13 | | |
| MORAN MELVIN & GLORIA | 196.43 | 1,770 |
| 33-19-31-508-0000-0020 (HX) | | |
| PAD: 2371 JITWAY | | |
| GRAMLIN CHARLES & MAUDE | 1,070.57 | 1,771 |
| 33-19-31-508-0000-0070 | | |
| PAD: JITWAY | | |
| LANE CARRHEN | 167.22 | 1,772 |
| 33-19-31-508-0000-0080 | | |
| PAD: 2431 JITWAY | | |
| LEE ASSUN | 1,841.27 | 1,773 |
| 33-19-31-508-0000-0110 | | |
| PAD: 3500 E SR 46 | | |
| HALL RUFUS & VIOLA | 62.58 | 1,774 |
| 33-19-31-508-0000-0210 | | |
| PAD: RIGHT WAY | | |
| *****FLYNT SUBD | | |
| *****PB 8 PG 36 | | |
| HILLERY JESSIE | 197.30 | 1,775 |
| 33-19-31-509-0000-0020 | | |
| PAD: 187 ST | | |
| HILLERY SHAMM | 221.92 | 1,776 |
| 33-19-31-509-0000-0030 | | |
| PAD: 2460 1ST ST | | |
| -----SEC 34 TWP 19 RNG 31----- | | |
| JETT CHARLES L & MARY E | 1,252.47 | 1,777 |
| 34-19-31-300-003A-0000 | | |
| PAD: 415 SR | | |
| PALM RANCH INC & ROLF BERGMANN | 424.32 | 1,778 |
| 34-19-31-300-006D-0000 | | |
| PAD: E 46 SR | | |
| PALM RANCH INC & ROLF BERGMANN | 419.28 | 1,779 |
| 34-19-31-300-006E-0000 | | |
| PAD: E 46 SR | | |
| -----SEC 36 TWP 19 RNG 31----- | | |
| SCHROEDER LYNDA R & | 29.11 | 1,780 |
| BONHAM DEBRA R CO-PR REPS | | |
| 36-19-31-300-0010-0000 | | |
| PAD: E 46 SR | | |
| -----SEC 22 TWP 19 RNG 32----- | | |
| PARRISH J J JR & | 134.71 | 1,781 |
| PARRISH R B | | TC50 |
| 22-19-32-300-0010-0000 | | |
| PAD: CYPRESS BEND | | |
| FORD CHARLES D | 461.36 | 1,782 |
| 22-19-32-300-001D-0000 | | |
| PAD: CYPRESS BEND | | |
| EAVER JAMES W | 322.99 | 1,783 |
| 22-19-32-300-001F-0000 | | |
| PAD: 4455 CYPRESS BEND | | |
| HALLIBURTON LINDA D | 860.71 | 1,784 |
| 22-19-32-300-001N-0000 (HX) | | |
| PAD: 4495 CYPRESS BEND | | |
| -----SEC 23 TWP 19 RNG 32----- | | |
| MARSHALL DAVID A | 584.91 | 1,785 |
| 23-19-32-300-0020-0000 | | |
| PAD: 4051 CYPRESS BEND | | |
| THURMAN LYNN E & JUDY A | 2,398.89 | 1,786 |
| 23-19-32-300-002A-0000 | | |
| PAD: 4091 CYPRESS BEND | | |
| THURMAN LYNN E & JUDY A | 1,576.26 | 1,787 |
| 23-19-32-300-002B-0000 | | |
| PAD: 4085 CYPRESS BEND | | |
| HOFFER CYNTHIA P J | 88.08 | 1,788 |
| 23-19-32-300-004F-0000 | | |
| JOHNSON & JOHNSON DEV CORP | 155.68 | 1,789 |
| 23-19-32-300-0060-0000 | | |
| PAD: E OSCEOLA RD | | |
| JOHNSON GRADY P & JOYCE | 3,970.72 | 1,790 |
| 23-19-32-300-0070-0000 (HX) | | |
| PAD: 3912 E OSCEOLA RD | | |
| JOHNSON GRADY P & JOYCE | 89.03 | 1,791 |
| 23-19-32-300-007A-0000 | | |
| WILSON FRED A & | 505.30 | 1,792 |
| WILSON FRED A JR | | |
| 23-19-32-300-010C-0000 | | |
| PAD: 4010 CYPRESS BEND | | |
| ALLEN JAMES A & | 154.37 | 1,793 |
| SUSAN WRIGHT-ALLEN | | |
| 23-19-32-300-010D-0000 | | |
| PAD: 4000 CYPRESS BEND | | |
| (22.6) AC | | |
| *****CYPRESS BEND | | |
| *****PB 7 PG 59 | | |
| MC DONELL EUGENE M | 544.88 | 1,794 |
| 23-19-32-501-0000-0060 | | |
| PAD: 3851 E OSCEOLA RD | | |
| -----SEC 25 TWP 19 RNG 32----- | | |
| KANE MITCHELL A & | 1,308.78 | 1,795 |
| KANE CHARLES D | | |
| 25-19-32-300-0050-0000 | | |
| PAD: 2881 RIVER FRONT TRL | | |
| *****ST JOHNS COUNTRY ESTATES | | |
| *****5 ACRE DEVELOPMENT | | |
| *****16 PARCELS | | |
| OLSON DANNY L | 473.97 | 1,796 |
| 25-19-32-301-0130-0000 | | |
| PAD: 3118 OSCEOLA RD | | |
| SEC 25 TWP 19 RNG 32E BEG ... | | |
| WINSTEAD MICHAEL | 919.58 | 1,797 |

| NAME - PARCEL NUMBER | TAXES DUE | SEC. 9 |
|------------------------------------|-----------|--------|
| 25-19-32-301-0180-0000 | | |
| PAD: 3090 E OSCEOLA RD | | |
| SEC 25 TWP 19 RNG 32E BEG ... | | |
| ALLEN TALLEAN | 644.14 | 1,798 |
| 25-19-32-301-0200-0000 | | |
| SEC 25 TWP 19 RNG 32E BEG ... | | |
| *****RIVERS BEND | | |
| *****5 ACRE DEVELOPMENT 22 PARCELS | | |
| *****ALSO IN 30-19-33 | | |
| BOLTON CHARLES E & CYNTHIA F | 1,712.94 | 1,799 |
| 25-19-32-301-0200-0000 (HX) | | |
| PAD: 2850 SAGE BRUSH LN | | |
| SEC 25 TWP 19 RNG 32E BEG ... | | |
| -----SEC 26 TWP 19 RNG 32----- | | |
| FLINARTY ROY D & TRUDIE O | 442.38 | 1,800 |
| 26-19-32-300-001E-0000 | | |
| -----SEC 31 TWP 19 RNG 32----- | | |
| SCHROEDER LYNDA R & | 639.79 | 1,801 |
| STERSTRON MARK CO TRS | | |
| 31-19-32-300-0010-0000 | | |
| PAD: BASS BLVD | | |
| DAY CALVIN F | 1,580.99 | 1,802 |
| 31-19-32-300-001R-0000 (HX) | | |
| PAD: 2505 BASS BLVD | | |
| BLOCK GERALD M | 2,754.01 | 1,803 |
| 31-19-32-300-001W-0000 (HX) | | |
| PAD: 2632 SHAD LN | | |
| ESTES LUEDMAN C HEIRS | 1,235.62 | 1,804 |
| C/O CHARLES A WILLIAM | | |
| 31-19-32-300-0030-0000 | | |
| PAD: ESTES RD | | |
| *****OVRT LOT 1 | | |
| *****SURVEY OF UNRECD PLAT | | |
| WOLLAM LYNN | 864.88 | 1,805 |
| 31-19-32-SUB-0000-0080 (HX) | | |
| PAD: 2229 ESTES RD | | |
| SEC 31 TWP 19 RNG 32E BEG ... | | |
| BROWN TERRY M | 419.88 | 1,806 |
| 31-19-32-SUB-0000-0100 | | |
| PAD: 2237 ESTES RD | | |
| SEC 31 TWP 19 RNG 32E BEG ... | | |
| BROWSON ROBERT | 865.96 | 1,807 |
| 31-19-32-SUB-0000-0120 | | |
| PAD: 2240 ESTES DR | | |
| SEC 31 TWP 19 RNG 32E BEG ... | | |
| GREENE BETTY O | 169.10 | 1,808 |
| 31-19-32-SUB-0000-0130 (HX) | | |
| PAD: 2236 ESTES DR | | |
| SEC 31 TWP 19 RNG 32E BEG ... | | |
| WEDDERLEIN JOHN R III & | 844.17 | 1,809 |
| MELINDA K | | |
| 31-19-32-SUB-0000-0160 (HX) | | |
| PAD: 2220 ESTES RD | | |
| SEC 31 TWP 19 RNG 32E BEG ... | | |
| -----SEC 32 TWP 19 RNG 32----- | | |
| ESTES LUEDMAN C HEIRS | 144.34 | 1,810 |
| C/O CHARLES A WILLIAM | | |
| 32-19-32-300-0070-0000 | | |
| PAD: MULLET LAKE PARK DR | | |
| BLOCK GERALD M | 49.69 | 1,811 |
| 32-19-32-300-0100-0000 (HX) | | |
| PAD: 2015 GREEN CEDAR LN | | |
| GEMMELL PETER J | 484.81 | 1,812 |
| 32-19-32-300-0110-0000 (HX) | | |
| PAD: 2025 GREEN CEDAR LN | | |
| KILMER TERRI L | 1,818.67 | 1,813 |
| 32-19-32-300-0140-0000 (HX) | | |
| PAD: 2050 JACKSON CT | | |
| KILMER TERRI L | 70.01 | 1,814 |
| 32-19-32-300-014C-0000 | | |
| PATEL NITA | 4,557.62 | 1,815 |
| 32-19-32-300-0170-0000 (HX) | | |
| PAD: 2224 MULLET LAKE PARK RD | | |
| *****PALM SHADOWS VACD PLAT | | |
| *****PB 13 PG 55 | | |
| ARSDY JERRI F | 1,723.40 | 1,816 |
| 32-19-32-501-0000-0210 (HX) | | |
| PAD: 2070 SHADY LN | | |
| LOT 21 & 1/2 VACD ST ADJ ON ... | | |
| -----SEC 36 TWP 19 RNG 32----- | | |
| *****OSCEOLA BLUFF NORTH | | |
| *****5 ACRE DEVELOPMENT 45 PARCELS | | |
| *****ALSO IN 1 & 12-20-32 | | |
| RAMLINS CARL & JANET | 254.64 | 1,817 |
| 36-19-32-3AD-001K-0000 (HX) | | |
| PAD: 2400 OSCEOLA RD | | |
| SEC 36 TWP 19 RNG 32E PW NW ... | | |
| DEMAREST ROY V SR & ALICE L | 1,432.78 | 1,818 |
| 36-19-32-3AD-001V-0000 (HX) | | |
| PAD: 2950 PINE KNOL LN | | |
| SEC 36 TWP 19 RNG 32E ... | | |
| WILKERSON JASPER JR | 482.47 | 1,819 |
| AUTEC ANDROS RANGE | | |
| 36-19-32-3AD-001X-0000 | | |
| PAD: 2755 PINE KNOL LN | | |
| SEC 36 TWP 19 RNG 32E BEG ... | | |
| -----SEC 31 TWP 19 RNG 33----- | | |
| *****COOKS FERRY TOWN SITE | | |
| *****PB 2 PG 68 | | |
| SMITH MARIA S & | 41.21 | 1,820 |
| DEPINTO MARC | | |
| 31-19-33-501-0000-0190 | | |
| PAD: OSCEOLA (OFF) RD | | |
| LOTS 19 20 21 + 22 | | |
| SMITH MARIA S & | 334.82 | 1,821 |
| DEPINTO MARC | | |
| 31-19-33-501-0000-0230 | | |
| PAD: 3320 RITCHIE RD | | |
| LOTS 23 + 24 | | |
| -----SEC 01 TWP 20 RNG 29----- | | |
| HEATHROW DEVELOPMENT ASSOC LTD | 204.94 | 1,822 |
| 01-20-29-300-006B-0000 | | |
| *****BAHIA SUBD | | |
| *****PB 7 PG 73 | | |
| JENKINS JUDITH M | 1,256.27 | 1,823 |
| 01-20-29-502-0000-0030 (HX) | | |
| PAD: 870 BANAMA LAKE RD | | |
| *****BRECKENRIDGE HEIGHTS | | |
| *****PB 42 PGS 27 TO 29 | | |
| LEBLANC ALPHONSE W | 6,280.98 | 1,824 |
| 01-20-29-504-0000-0570 | | |
| PAD: 1275 PRINCE CT | | |
| *****CARRINGTON PARK | | |
| *****PB 45 PGS 51 THRU 55 | | |
| THOMPSON STEVE C & GARI M | 3,506.15 | 1,825 |
| 01-20-29-506-0000-0430 | | |
| PAD: 945 PADDINGTON TER | | |
| RAJABALI HAJI M & ZINAT M | 3,202.29 | 1,826 |
| 01-20-29-506-0000-0780 | | |
| PAD: 960 PADDINGTON TER | | |
| WILLIAMS AUDRY L JR & SHARON T | 3,309.33 | 1,827 |
| 01-20-29-506-0000-0790 (HX) | | |
| PAD: 956 PADDINGTON TER | | |
| *****WEMBLEY PARK | | |
| *****PB 45 PGS 60 THRU 66 | | |
| COHEN MICHAEL A & PATTY A | 3,195.60 | 1,828 |
| 01-20-29-507-0000-0560 (HX) | | |
| PAD: 826 CHATFIELD WAY | | |
| *****WATERSEDOE | | |
| *****PB 47 PGS 26 THRU 30 | | |
| RHLEERS DINA | 2,445.98 | 1,829 |
| 01-20-29-509-0000-0240 (HX) | | |
| PAD: 1234 STONEHAVEN CT | | |
| *****LAKESIDE | | |
| *****PB 47 PGS 68 THRU 73 | | |
| ABRASS BARBARA J | 2,952.85 | 1,830 |
| 01-20-29-510-0000-0280 (HX) | | |
| PAD: 702 LAKEMORTH CIR | | |
| NATHANI RAFFIYA | 3,623.47 | 1,831 |
| 01-20-29-510-0000-0750 | | |
| PAD: 589 LAKEMORTH CIR | | |
| *****KERNWICKE PH J | | |
| *****PB 54 PGS 18 THRU 21 | | |
| OLMSTED JOHN G JR | 2,507.33 | 1,832 |
| 01-20-29-511-0000-0070 (HX) | | |
| PAD: 1214 KERSFIELD CIR | | |
| KELLY SHAUN W | 2,822.51 | 1,833 |

| NAME - PARCEL NUMBER | TAXES DUE | SEC. 9 |
|----------------------------------|-----------|--------|
| 01-20-29-511-0000-0240 (HX) | | |
| PAD: 1112 KERSFIELD CIR | | |
| BOLONY WATTIE S & | 2,292.10 | 1,834 |
| LEWIS WENDY R | | |
| 01-20-29-511-0000-0690 (HX) | | |
| PAD: 985 RIDGEMOUNT PL | | |
| *****KERNWICKE PH 4 | | |
| *****PB 54 PGS 59 THRU 62 | | |
| NELSON ANTHONY & ANTOINETTE | 773.67 | 1,835 |
| 01-20-29-512-0000-0370 (HX) | | |
| PAD: 1011 KERSFIELD CIR | | |
| *****WYNTREE | | |
| *****PB 47 PGS 84 THRU 86 | | |
| FISCHER KENNETH M & BRENDA A | 6,296.59 | 1,836 |
| 01-20-29-512-0000-0550 (HX) | | |
| PAD: 857 PRESERVE TER | | |
| -----SEC 02 TWP 20 RNG 29----- | | |
| CHAMBERS NORRIL A & CARROL C | 3,603.22 | 1,837 |
| 02-20-29-300-015E-0000 | | |
| PAD: 5740 MARKHAM WOODS RD | | |
| *****SHANNON WOODS | | |
| *****5 ACRE DEVELOPMENT | | |
| *****4 PARCELS | | |
| CORPORATE SERV PROVIDERS INC | 1,684.10 | 1,838 |
| 02-20-29-301-019E-0000 | | |
| SEC 02 TWP 20S RGE 29E W 1/2 ... | | |
| *****WAITES SUBD | | |
| *****PB 2 PG 47 | | |
| CHURCH ISLAND LAKE M-B | 818.21 | 1,839 |
| ATTN GEORGIA M YOUNG | | |
| 02-20-29-502-0000-013A | | |
| PAD: 5488 CARTER RD | | |
| S 105 FT OF E 105 FT OF LOT 13 | | |
| DARYADEL MOHAMMAD M & | 1,159.13 | 1,840 |
| PUTERBAUM ALISON A | | |
| 02-20-29-502-0000-0140 | | |
| PAD: 5442 CARTER RD | | |
| S 285 FT OF W 315 FT OF LOT ... | | |
| GLOVER BR | | |

| NAME - PARCEL NUMBER | TAXES DUE | DEB. # |
|--|-----------|--------|
| *****PB 55 PGS 21 THRU 23 MORGAN JOHN B & ULTIMA D 10-20-29-503-0000-0020 PAD: 1887 BRIDGEMATER DR SKALAK JAMES 10-20-29-503-0000-0190 PAD: 1858 BRIDGEMATER DR LOTS 15 & 20 *****HEATHROW WOODS PH 5 *****PB 58 PGS 1-3 BROSSARD CARLOS V & MEREDITH 10-20-29-504-0000-0140 PAD: 206 SHYLON CV CTR BLDG & DEV INC 10-20-29-504-0000-0190 PAD: 225 SHILON COVE HILLCREST HOMES & DEV INC 10-20-29-504-0000-0210 PAD: 1803 BRIDGEMATER DR *****ALACUA LAKES PH 4 *****PB 55 PGS 47 THRU 50 *****ALL SNE-C150-0010 & S130-0010 HODGES BOB P JR & JEANIE L 10-20-29-504-0000-0730 (HX) PAD: 3373 STERLING RIDGE CT WARD WILLIAM E & LLOYD L 10-20-29-504-0000-0790 PAD: 3384 STERLING RIDGE CT *****ALACUA LAKES PH 5 *****PB 57 PGS 66-67 BATSON CHARLES L & DEBBIE J 10-20-29-504-0000-0280 PAD: 3427 FOXMEADOW CT -----SEC 11 TWP 20 RNG 29----- *****BRIERWOOD *****PB 17 PG 46 RENN WHIT U & JANICE B 11-20-29-501-0000-0050 (HX) PAD: 1640 EDLESHEARAN DR EVANS RICHARD L 11-20-29-501-0000-0060 PAD: 1651 EDLESHEARAN DR *****HARVEY WOODS *****PB 19 PGS 25 TO 27 HIST FRANK P JR & LISA O 11-20-29-501-0100-0150 (HX) PAD: 118 E GREENWATER LN HARVAKE ARMANDO & CORDEIRO IRMA L 11-20-29-501-0300-0070 PAD: 126 W GREENWATER LN WOLFFERSDORF LINDA A 11-20-29-501-0300-0160 PAD: 106 W GREENWATER LN *****CHRISTY HILL *****PB 29 PGS 76 TO 78 MEADOWS DAVID M & LINDA C CO- TRES FBO D W & L C MEADOWS 11-20-29-501-0000-0150 (HX) PAD: 400 SADDLEBROOK CT LOTS 15 & 16 *****HEATHROW WOODS *****PB 41 PGS 26-30 SHARMA KAMNAN & DAMA M 11-20-29-501-0000-0160 MURPHY CARL & CAROL A 11-20-29-501-0000-0540 (HX) PAD: 1690 BRIDGEMATER DR KRAM KELLY 11-20-29-501-0000-0720 PAD: 215 NEW GATE LOOP LOT 72 & THAT PT OF LOT 71 STEWART CHARLES W & LESLIE A 11-20-29-501-0000-0730 (HX) PAD: 221 NEW GATE LOOP LEWIS WENDY R & RAY OGALLE E 11-20-29-501-0000-1020 (HX) PAD: 256 NEW GATE LOOP -----SEC 12 TWP 20 RNG 29----- HEATHROW GOLF CO LP 12-20-29-300-0011-0000 PAD: 1200 BRIDGEMATER DR HEATHROW GOLF CO LP 12-20-29-300-0140-0000 PAD: 150 TOURNAMENT DR *****REGENCY GREEN *****PB 31 PGS 59 TO 61 COOPER J PAUL & ANNE K 12-20-29-503-0000-0060 PAD: 396 GILSTON CT CERASOLI FRANK V 12-20-29-503-0000-0130 (HX) PAD: 395 WINDFORD CT *****HAMPTONS OF HEATHROW 1 THRU *****PB 33 PGS 78 TO 93 SAUNDERS RAYMOND D & MARY JO 12-20-29-504-0000-0120 PAD: 459 HAMPTONCREST CIR # 30 STINSKI CHERYL L 12-20-29-504-0000-0010 PAD: 467 HAMPTONCREST CIR #107 *****DEVON GREEN PH 1 *****PB 34 PGS 93 & 94 LEBLANC ALPHONSO 12-20-29-505-0000-0020 PAD: 454 DEVON PL *****STRATFORD GARDENS THE *****PB 35 PGS 69 TO 71 LEDET GERALDINE 12-20-29-506-0000-0180 (HX) PAD: 1284 W LANGLEY CT ALL LOT 18 & PT OF TRACT A ... *****DEVON GREEN PH 3 *****PB 38 PGS 49 TO 51 KEEHAN ROONEY 12-20-29-509-0000-0170 PAD: 1258 GLENCREST DR ALL LOT 17 & PT OF LOT 18 ... KRECK ROGATYEN 12-20-29-509-0000-0180 (HX) PAD: 1252 GLENCREST DR LOT 18 (LESS BEG SW COR RUN ... *****BRAMPTON COVE *****PB 38 PGS 81 TO 84 AMKAT LIMITED 12-20-29-510-0000-0450 (HX) PAD: 1233 BRAMPTON PL PARSONS MICHAEL E & DIANNA L 12-20-29-510-0000-0470 PAD: 1221 BRAMPTON PL *****MURFIELD VILLAGE *****PB 41 PGS 55 TO 58 HARTMANN JANELLE D PER REP ESTATE OF HELEN HARTMANN 12-20-29-511-0000-0210 (HX) PAD: 229 PROMENADE CIR CALLAHAN MICHAEL F 12-20-29-511-0000-0350 PAD: 1276 GLEN CAMDEN CT *****CLUBSIDE AT HEATROW *****PB 54 PG 89 KEYSER HOWARD F & DEBBIE C 12-20-29-515-0000-0010 (HX) PAD: 340 LAKE BRITANNY CT CLUB SIDE VILLAS 12-20-29-515-0000-0100 PAD: 304 LAKE BRITANNY CT CLUB SIDE VILLAS 12-20-29-515-0000-0140 PAD: 288 LAKE BRITANNY CT CLUB SIDE VILLAS 12-20-29-515-0000-0160 PAD: 280 LAKE BRITANNY CT CLUB SIDE VILLAS 12-20-29-515-0000-0200 PAD: 333 LAKE BRITANNY CT | | |

| NAME - PARCEL NUMBER | TAXES DUE | DEB. # |
|--|-----------|--------|
| *****BRISTOL PARK *****PB 29 PGS 79 TO 81 WAGNER CORRAD 12-20-29-505-0000-0440 PAD: 1406 BRISTOL PARK PL MC CORD GAIL J TRUSTEE FBO R G JR & G J MC CORD 12-20-29-505-0000-0510 (HX) PAD: 1350 BRISTOL PARK PL *****EAST CAMDEN *****PB 30 PGS 87 TO 89 MCORSEVY MARIE L 12-20-29-505-0000-0140 (HX) PAD: 1453 SHADWELL CIR -----SEC 13 TWP 20 RNG 29----- *****RAVENSBROOK 2ND ADD *****PB 25 PGS 55 & 56 ADAMS DENNIS D & DENNA L 13-20-29-502-0000-0600 (HX) PAD: 40 S STONE GATE NORSEN ROBERT E JR & CATIE P 13-20-29-502-0000-0650 (HX) PAD: 31 N STONEGATE *****NORTH POINT-MURSTOURNE *****PB 53 PGS 50 & 51 MURSTOURNE ORLANDO INC 13-20-29-502-0000-0020 PAD: SAND FORD RD *****ORANGE RIDGE FARM *****PB 23 PGS 12 & 13 FLORES-LEVEL BECKY M 13-20-29-502-0000-0050 PAD: 113 ORANGE RIDGE DR JOHNSON JAY N TRUSTEE FBO JAY N JOHNSON 13-20-29-502-0000-0110 (HX) PAD: 137 ORANGE RIDGE DR -----SEC 14 TWP 20 RNG 29----- BIRKBECKSTRAND MARK A & DENNA E 14-20-29-300-004A-0000 BICHETTE ALFONSO D & MARIANA 14-20-29-300-010A-0000 PAD: 3511 MARKHAM WOODS RD *****ROBINWOODS *****PB 20 PGS 27 & 28 PICKER DANIEL J & KATHRYN 14-20-29-300-0000-0100 PAD: 19 CARDINAL DR *****ALACUA PH 1 *****PB 33 PGS 67 TO 71 LEVIE JAMES C & MARY T 14-20-29-300-0000-0120 (HX) PAD: 3140 PERRIN CT MURRAY CHARLES P & ALISON R 14-20-29-300-0000-0160 PAD: 1900 ALACUA DR GOMEZ PEDRO J MURCO RAVERA 14-20-29-300-0000-0240 PAD: TINFAMA PT GEYS LOUIS & MARINA 14-20-29-300-0000-0360 PAD: 3033 TINFAMA PT *****ALACUA LAKES PH 1 *****PB 52 PGS 70 THRU 80 MAJERSKI JOHN S & SUSAN L 14-20-29-300-0000-0110 KACIC SCOTT D & JENNIFER S 14-20-29-300-0000-0190 PAD: 3493 ROCKCLIFF PL MC VEY CLINTON L & GINA M 14-20-29-300-0000-0540 PAD: 1773 HOLLAND CT PARK RONALD G & PAULA 14-20-29-300-0000-0930 (HX) PAD: 3355 LAKEVIEW OAKS DR MAJERSKI JOHN S & SUSAN L 14-20-29-300-0000-1140 (HX) PAD: 1793 OAKBROOK DR SMITH ANN M 14-20-29-300-0000-1280 PAD: 3444 ASHTON OAKS CV *****ALACUA LAKES PH 2 *****PB 53 PGS 71 THRU 74 ROSS ROBERT S & GLORIA 14-20-29-300-0000-0460 (HX) PAD: 3162 WINDING PINE TRL LEE RAYMOND S & LIVINGSTON-LEE BETTA 14-20-29-300-0000-0830 (HX) PAD: 3388 PARK GROVE CT -----SEC 15 TWP 20 RNG 29----- *****ALACUA LAKES PH 3 *****PB 54 PGS 75 THRU 75 SMITH WILLIAM M & SANDRA M 15-20-29-501-0000-0020 PAD: 1811 OAKBROOK DR MARTINEZ ARTHUR R & ELIZABETH 15-20-29-501-0000-0320 PAD: 3376 MORSEBROOK BEND CT *****ALACUA PH 2 *****PB 38 PGS 27 TO 29 TAMMAB MOHAMMED & SHAKIELA 15-20-29-501-0000-0100 PAD: 2983 ALATKA CT MUNIZ GEORGE E & ROSA L 15-20-29-501-0000-0240 (HX) PAD: 2056 ALACUA DR ACOSTA DAVID 15-20-29-501-0000-0400 (HX) PAD: 3229 YATTICA PL *****ALACUA PH 3 *****PB 42 PGS 1 THRU 8 MC MAHON ROBERT W & CHRISTINE 15-20-29-501-0000-0030 PAD: 2165 ALACUA DR ATWAL PETER B & JOAN 15-20-29-501-0000-0220 (HX) PAD: 2369 ALACUA DR ATWAL PETER B & JOAN 15-20-29-501-0000-0660 PAD: 2404 ALACUA DR ERVING JULIUS & TURKOUIS 15-20-29-501-0000-0710 (HX) PAD: 2464 ALACUA DR -----SEC 21 TWP 20 RNG 29----- *****TRILBY BEND 2ND SEC *****PB 16 PG 90 RUESS ROGER E & AILEEN 23-20-29-502-0000-0130 (HX) PAD: 26 OLD POST RD *****MARKHAM PLACE *****PB 22 PGS 30 & 31 MARSIE-HAZEN GETATCHER & JANET 23-20-29-504-0000-0360 (HX) PAD: 140 HUNTERS TRL *****MARKHAM POINTE *****PB 22 PG 52 WHITE NANCY R & KUHNS S A 23-20-29-505-0000-0020 (HX) PAD: 80 HUNTERS TRL FANNING RICHARD & YVONNE 23-20-29-505-0000-0090 PAD: 51 HUNTERS TRL *****MARKHAM GLEN *****PB 32 PGS 18 & 19 FLEMINGLYN THOMAS JR & VALADA S 23-20-29-507-0000-0160 PAD: 1754 MARKHAM GLEN CIR *****WINDFIELD NORTH *****PB 26 PGS 18 & 19 HILL DENNIS G & MARY L 23-20-29-507-0000-0390 (HX) PAD: 2820 JACANA CT *****WINDFIELD RESERVE PH 3 *****PB 32 PGS 36 TO 39 TAMMAB SHAKIELA & MOHAMMED | | |

| NAME - PARCEL NUMBER | TAXES DUE | DEB. # |
|---|-----------|--------|
| 23-20-29-507-0000-0070 (HX) PAD: 1912 WINDFIELD DR ROCOLPNO BASIM A & LEAN 23-20-29-507-0000-0700 (HX) PAD: 1905 WINDFIELD DR SWARTZ THOMPSON P & DONNA L 23-20-29-507-0000-0720 (HX) PAD: 1913 WINDFIELD DR JOHNSON DAVID E & DEIRDRE 23-20-29-507-0000-0780 (HX) PAD: 1939 WINDFIELD DR *****WINDFIELD NORTH 2 *****PB 38 PGS 44 TO 46 MARULA KARAM V & GERTA 23-20-29-507-0000-0110 (HX) PAD: 2733 DEER BERRY CT -----SEC 24 TWP 20 RNG 29----- *****MANDARIN SEC 5 *****PB 28 PGS 45 TO 47 TIMMONS DAMN 24-20-29-501-0000-1700 (HX) PAD: 1826 CROWLEY CIR *****MANDARIN SEC 6 *****PB 31 PGS 15 & 16 QUEEN HOWARD J & MELINDA L 24-20-29-501-0000-1960 (HX) PAD: 2093 JUDITH PL *****MANDARIN SEC 7 *****PB 33 PGS 14 & 15 KOKOLIS SPIROS G 24-20-29-504-0000-2380 (HX) PAD: 2808 WALDEN POND CV *****MANDARIN SEC 8 *****PB 37 PGS 51 & 52 LEIRA VERA L & CARLTON 24-20-29-506-0000-2580 (HX) PAD: 2139 JUDITH PL KOVACEVIC PHILLIP & SANDRA J 24-20-29-506-0000-2760 (HX) PAD: 1846 LONG POND DR BROWN SANDRA M 24-20-29-506-0000-2820 (HX) PAD: 1870 LONG POND DR *****HUNTINGTON POINTE PH 3 *****PB 51 PGS 56 & 57 ROSE EDWARD L & LYNN S 24-20-29-506-0000-1670 (HX) PAD: 305 GRAND VALLEY DR -----SEC 25 TWP 20 RNG 29----- THOMPSON JAMES A & KRIS B 25-20-29-300-003A-0000 (HX) PAD: 1320 NORTHBRIDGE DR PILE JERE TRUSTEE 25-20-29-300-005A-0000 *****MYRTLE LAKE HILLS *****PB 13 PGS 7 8 & 9 LARSON REBECCA C 25-20-29-501-0000-0070 PAD: 1201 RIDGE RD LAMBERTY SHON 25-20-29-501-0000-0260 PAD: 1030 TWIN LAKES RD SCRIMA LYONETTE 25-20-29-501-0000-0360 PAD: 1011 VISTA RD THORRELL LISA G 25-20-29-501-0000-0650 (HX) PAD: 1681 OVERLOOK RD LAMBERTY EDGAR 25-20-29-501-0000-0700 PAD: 1745 HIGHLAND DR FARLEY JACK D & CAROL J 25-20-29-501-0000-0740 PAD: 1821 MYRTLE LAKE HILLS RD *****SHADOW HILL *****PB 17 PGS 61 TO 63 HENNINGHAM WILLIAM F JR & JUNE R 25-20-29-502-0100-0140 (HX) PAD: 129 MARGO LN DIOIOIA EVA & DIOIOIA ESCOTI P 25-20-29-502-0100-0200 (HX) PAD: 140 MARGO LN PERRY JULIAN D & CATHY M 25-20-29-502-0100-0270 (HX) PAD: 137 SUNSET DR BALLINGER RONALD M & DONNA J 25-20-29-502-0300-0060 (HX) PAD: 110 SUNSET DR RICHARDS BARBARA 25-20-29-502-0600-0060 (HX) PAD: 107 MOUND ST ARENAS JULIO 25-20-29-502-0700-0100 PAD: 103 HILLTOP DR *****NORTH COVE *****PB 25 PGS 3 & 4 FRANCIS JAMES J & SUSAN J 25-20-29-503-0000-0020 (HX) PAD: 1404 NORTH COVE BLVD DUNCAN CORINNE S & WILLIAM E 25-20-29-503-0000-0270 (HX) PAD: 1546 GRACE LAKE CIR STEVENS MEL JR 25-20-29-503-0000-0320 PAD: 1526 GRACE LAKE CIR LOT 32 (LESS BEG NW COR LOT ... *****WESTLAKE MANOR UNIT 1 *****PB 27 PGS 3 TO 5 GRODIN STEVEN 25-20-29-504-0000-0070 PAD: 1020 WENTWORTH CT RIVERS RANDY 25-20-29-504-0000-0720 (HX) PAD: 1370 DUNHILL DR *****BAY LAGOON UNIT 2 *****PB 28 PG 60 VALERA DOMINGO & JOSEFINA 25-20-29-508-0000-0320 PAD: 1359 N MARCY DR *****NORTHBRIDGE *****PB 31 PGS 1 THRU 3 GALLIMORE HOMES INC 25-20-29-509-0000-007A PAD: 1558 N RIDGE LAKE CIR PT OF LOT 7 DESC AS BEG NE ... GALLIMORE HOMES INC 25-20-29-509-0000-008A PAD: GRAND OAK CT PT OF LOT 8 DESC AS BEG NE ... *****NORTHBRIDGE POINT *****PB 35 PG 41 M & M PRESS-ON SCREEN PRINTING 25-20-29-512-0000-0110 PAD: 1379 WINDY RIDGE CT *****RIDGE POINTE COVE *****PB 60 PG 32 *****ALL 30-20-30 A/5 & 25-20-29 ARLINGTON HOMES LLC 25-20-29-509-0000-0020 PAD: 1004 RIDGE POINTE CV ARLINGTON HOMES LLC 25-20-29-509-0000-0040 PAD: 1012 RIDGE POINTE CV ARLINGTON HOMES LLC 25-20-29-509-0000-0050 PAD: 1016 RIDGE POINTE CV ARLINGTON HOMES LLC 25-20-29-509-0000-0060 PAD: 1020 RIDGE POINTE CV -----SEC 26 TWP 20 RNG 29----- TOBIAS CHARLES D & KAY M 26-20-29-300-004D-0000 PAD: 1745 MARKHAM WOODS RD PALAMA CONSTANCE L 26-20-29-300-025A-0000 (HX) PAD: 162 PARSONS RD FELICIANO AURELIO R & | | |

Table with columns: NAME - PARCEL NUMBER, TAXES DUE, and VOL. #. Contains property listings for the first column, including names like VIERA MARIA L, JENKINS WARREN E & SHERRY A, and KING PAUL W & LINDA H.

Table with columns: NAME - PARCEL NUMBER, TAXES DUE, and VOL. #. Contains property listings for the second column, including names like RIVERA RIGOBERTO & YOLANDA Q, HEINRICH THOMAS C & DELINDA R, and KING PAUL W & LINDA H.

Table with columns: NAME - PARCEL NUMBER, TAXES DUE, and VOL. #. Contains property listings for the third column, including names like PAD: 380 CYPRESS LANDING DR, CHOWANSKI MARIE D, and PAD: 520 TIMBER RIDGE DR.

| NAME - PARCEL NUMBER | TAXES DUE | SEC. 9 |
|---|-----------|--------|
| CHILDERS WILLIAM I & PATRICIA 35-20-29-504-0800-0110 (HX) PAD: 100 SHEPHERD TRL | 1,485.77 | 2,099 |
| BROWN WILLIAM T & STACY D 35-20-29-504-0800-0160 (HX) PAD: 110 SHEPHERD TRL | 1,380.75 | 2,100 |
| *****IBIS WOODS *****PB 21 PG 16 | ***** | ***** |
| DARNELL GERALD W & CAROL A 35-20-29-507-0000-001A (HX) PAD: 120 IBIS RD M 150 FT OF LOTS 1 & 2 (LESS ... *****SPRINGS LANDING THE ESTATES AT***** *****PB 29 PGS 74 & 75 | 5,043.58 | 2,101 |
| RAHMANKHAN ALI & RAHMANKHAN SAMIRA & RAHMANKHAN MAHMOODCHHR 35-20-29-502-0000-0640 LOT 64 (LESS BEG WLY MOST ... *****SEC 36 TWP 20 RNG 29***** | 1,161.42 | 2,102 |
| DARROW DAVID W D C P A 36-20-29-300-011C-0000 PAD: 97 TOLLGATE TRL | 2,785.87 | 2,103 |
| *****MEADOWS UNIT 1 *****PB 15 PGS 66 & 67 | ***** | ***** |
| COYNE ROBERT F & HEIDI J 36-20-29-501-0800-0300 (HX) PAD: 158 WILLOW CREEK CV | 1,567.32 | 2,104 |
| BIRNS AUDREY 36-20-29-501-0800-0370 (HX) PAD: 172 WILLOW CREEK CV | 2,009.43 | 2,105 |
| LOPER L THOMAS & ANGELA M 36-20-29-501-0000-0090 (HX) PAD: 211 TOLLGATE TRL | 1,752.65 | 2,106 |
| *****WOODLANDS THE *****PB 16 PG 3 | ***** | ***** |
| BOGDANY WILLIAM & JANICE K 36-20-29-502-0800-0100 (HX) PAD: 101 EASTERN FORK | 1,978.00 | 2,107 |
| FREE BILLY Y & MARY F 36-20-29-502-0700-0140 (HX) PAD: 202 TOLLGATE TRL | 1,722.06 | 2,108 |
| GERK DEBRA A 36-20-29-502-0000-0040 (HX) PAD: 108 SWEETBRIAR BRANCH | 1,849.50 | 2,109 |
| SMITH MARGARET M & KENNETH JOHN E JR & MATSON KENNETH T 36-20-29-502-0100-0170 (HX) PAD: 107 SWEETBRIAR BRANCH | 2,047.56 | 2,110 |
| RUPP ROBERT C 36-20-29-502-0300-0010 (HX) PAD: 117 WESTERN FORK | 1,538.58 | 2,111 |
| *****WOODLANDS SEC 2 *****PB 16 PGS 38 & 39 | ***** | ***** |
| LAND TRUST 36-20-29-503-0000-0260 (HX) PAD: 273 TOLLGATE TRL | 1,821.14 | 2,112 |
| *****WINSOR MANOR *****PB 16 PG 94 | ***** | ***** |
| KHOURY ELAINE R & ALEXI E 36-20-29-504-0000-0340 PAD: 117 GLENDALE DR | 1,734.85 | 2,113 |
| FRANCOIS GERVAIS M & GISELE R 36-20-29-504-0000-0380 (HX) PAD: 112 GLENDALE DR | 1,355.68 | 2,114 |
| LOUIS KELLY M & ROSETTE Z 36-20-29-504-0000-0530 (HX) PAD: 109 ARSDALE CT | 1,895.75 | 2,115 |
| *****WOODLANDS SEC 3 *****PB 17 PG 10 | ***** | ***** |
| MC PADDEN PATRICIA A 36-20-29-505-0X00-0010 (HX) PAD: 64 SWEETBRIAR BR | 1,869.99 | 2,116 |
| *****DEVONSHIRE *****PB 17 PGS 18 & 19 | ***** | ***** |
| CONFIDENTIAL PER STATUTES 119.07(03)(1) CDR 568. 36-20-29-506-0000-0610 (HX) | 1,732.12 | 2,117 |
| POTTS SEAN W 36-20-29-506-0000-0940 PAD: 705 CHELSEA RD | 2,613.81 | 2,118 |
| *****WINSOR MANOR 1ST ADD *****PB 17 PGS 23 & 24 | ***** | ***** |
| FRAZELL GEORGE E & JESSICA B 36-20-29-507-0000-0960 (HX) PAD: 141 SHERIDAN WAY | 1,750.98 | 2,119 |
| GRIMES BARRY & SHARON 36-20-29-507-0000-1080 (HX) PAD: 165 SHERIDAN AVE | 1,807.81 | 2,120 |
| MURRAY AARON G & MARY E 36-20-29-507-0000-1180 (HX) PAD: 185 SHERIDAN AVE | 2,435.72 | 2,121 |
| AROUTIN JEAN A & MARIE K D 36-20-29-507-0000-1200 PAD: 189 SHERIDAN AVE | 2,522.13 | 2,122 |
| DALE JAMES W JR & NANCY J 36-20-29-507-0000-1240 (HX) PAD: 197 SHERIDAN AVE | 2,211.96 | 2,123 |
| IRWIN RONALD L TRUSTEE 36-20-29-507-0000-1280 PAD: 213 SHERIDAN AVE | 2,605.50 | 2,124 |
| DONOVAN JAMES H & TERNA 36-20-29-507-0000-1310 (HX) PAD: 219 SHERIDAN AVE | 2,097.85 | 2,125 |
| KEMMERER DONALD F & BEVERLY D 36-20-29-507-0000-1610 (HX) PAD: 219 SLADE LN | 1,745.80 | 2,126 |
| HARRIS THOMAS & JOANNE K 36-20-29-507-0000-1680 (HX) PAD: 127 ROCK LAKE CT | 1,561.91 | 2,127 |
| TICKAL RICHARD J 36-20-29-507-0000-1850 (HX) PAD: 120 ROCK LAKE RD | 2,097.89 | 2,128 |
| *****WOODLANDS SEC 4 *****PB 17 PGS 67 68 & 69 | ***** | ***** |
| FAIRLEY CARL R & MARILYN S 36-20-29-508-0200-0150 (HX) PAD: 103 LISAR LN | 1,666.34 | 2,129 |
| GALLEGO REINALDO & EMERITA 36-20-29-508-0X00-0170 PAD: 123 EASTERN FORK | 2,876.43 | 2,130 |
| GALLEGO REINALDO & EMERITA 36-20-29-508-0X00-0250 PAD: 108 NICOLE LN | 2,398.07 | 2,131 |
| *****MOORINGS THE *****PB 18 PG 32 | ***** | ***** |
| ADAM ALAIN A D 36-20-29-509-0000-0020 PAD: 103 SLADE DR | 2,233.09 | 2,132 |
| *****WINDTREE WEST *****PB 20 PGS 97 & 98 | ***** | ***** |
| FLYNN MICHAEL P 36-20-29-510-0000-0060 (HX) PAD: 861 SUTTER LOOP | 1,594.41 | 2,133 |
| NICHOLAS DANIEL & MARY K 36-20-29-510-0000-0160 (HX) PAD: 805 SUTTER LOOP | 1,752.17 | 2,134 |
| *****WINDTREE WEST UNIT 2 *****PB 21 PGS 89 & 90 | ***** | ***** |
| ALESHE T J & DOROTHY J 36-20-29-512-0000-0010 (HX) PAD: 1040 WAVERLY DR | 1,457.90 | 2,135 |
| IASIMONE ANTHONY & ANGELA L 36-20-29-512-0000-0140 (HX) PAD: 1011 WAVERLY DR | 1,227.03 | 2,136 |
| URIBE JESSE A SR & KRISTI L 36-20-29-512-0000-0320 (HX) PAD: 910 ALAMEDA DR | 1,693.11 | 2,137 |
| ABATSAS DEMETRIOS 36-20-29-512-0000-0500 (HX) PAD: 1021 ALAMEDA DR | 1,294.36 | 2,138 |
| *****WOODLANDS EAST *****PB 27 PG 91 | ***** | ***** |
| WILLIAMS VICTORIA L 36-20-29-513-0000-0250 (HX) PAD: 1290 EASTLAND PT | 2,091.41 | 2,139 |
| *****HARBOR ISLE SUBD *****PB 30 PGS 38 & 39 | ***** | ***** |
| BUFOR ISTVAN 36-20-29-513-0000-0250 (HX) PAD: 1290 EASTLAND PT | 1,469.01 | 2,140 |

| NAME - PARCEL NUMBER | TAXES DUE | SEC. 9 |
|---|-----------|--------|
| 36-20-29-515-0000-0130 (HX) PAD: 1125 AUTUMN BROOK CIR *****SEC 01 TWP 20 RNG 30***** | 2,151.01 | 2,141 |
| PILCHER BARTON B & OLIVIA M 01-20-30-300-0018-0000 PAD: 2529 MAGNOLIA AVE | 291.12 | 2,142 |
| ADAMS PARTNERSHIP 01-20-30-300-0130-0000 *****DREAMWOLD AND *****2ND & 4TH SECTIONS *****PB 3 PGS 90 & 91 | ***** | ***** |
| MINI-STORAGE PARK DRIVE INC 01-20-30-504-0200-0010 PAD: PARK AVE LOTS 1 TO 3 BLK 2 DREAMWOLD | 4,811.86 | 2,143 |
| WRIGHT EUGENE R & GLADYS C 01-20-30-504-0400-0100 PAD: 2535 S PARK AVE | 1,952.03 | 2,144 |
| SCALES JOHN C 01-20-30-504-0500-0160 PAD: 2533 LAUREL AVE LOTS 16 & 17 BLK 5 DREAMWOLD | 1,986.12 | 2,145 |
| WELD VALERIE R & RYE MIRIAM E 01-20-30-504-0500-0320 PAD: 2560 ELM AVE LOTS 32 & 33 BLK 5 DREAMWOLD | 3,152.41 | 2,146 |
| WELD VALERIE R ET AL ATTN SCHOOL OF DANCE ART 01-20-30-504-0500-034A PAD: 2560 ELM AVE M 30 FT OF LOT 34 BLK 5 ... | 151.85 | 2,147 |
| SUNWOLD HOLDINGS INC 01-20-30-504-0800-0110 PAD: S FRENCH AVE LOTS 11 & 12 BLK 8 DREAMWOLD | 2,211.57 | 2,148 |
| SUNWOLD HOLDINGS INC 01-20-30-504-0800-0130 PAD: 2535 S FRENCH AVE | 3,226.91 | 2,149 |
| KNIGHT CURTIS & BRENDA 01-20-30-504-0900-0180 (HX) PAD: 620 SARITA ST | 911.31 | 2,150 |
| MORRIS ROBERT M 01-20-30-504-0900-0300 PAD: 615 W 25TH ST LOTS 30 31 & 32 BLK 9 ... | 1,815.59 | 2,151 |
| REYNOLDS MARGARET A LIFE EST (HEIRSTRIN JOHN A & MARIANNE) 01-20-30-504-1000-0240 (HX) PAD: 1019 W 25TH ST LOTS 24 TO 26 BLK 10 DREAMWOLD | 494.11 | 2,152 |
| GALARZA JOSE L 01-20-30-504-1100-12A0 PAD: 724 BRIARCLIFF ST LOTS 12A & 13 BLK 11 DREAMWOLD | 335.81 | 2,153 |
| MAQUIRE MELINDA 01-20-30-504-1100-13A0 (HX) PAD: 1025 SARITA ST LOTS 13A & 14 BLK 11 DREAMWOLD | 998.59 | 2,154 |
| MORAY INV LLC 01-20-30-504-1300-0130 PAD: 710 OSCEOLA DR LOTS 13 & 14 BLK 13 DREAMWOLD | 1,341.76 | 2,155 |
| COCHRAN THOMAS A & LEILA M 01-20-30-504-1300-0180 (HX) PAD: 711 BRIARCLIFF ST LOTS 18 TO 20 BLK 13 DREAMWOLD | 2,038.80 | 2,156 |
| JONES WILLIS B & OPAL E & COOK SIDNEY L JR & MICHELE E 01-20-30-504-1300-0330 PAD: OSCEOLA DR | 163.93 | 2,157 |
| COOK SIDNEY L JR & MICHELE E & JONES WILLIS B & OPAL E 01-20-30-504-1300-0340 (HX) PAD: 718 OSCEOLA DR LOTS 34 & 35 BLK 13 DREAMWOLD | 1,161.73 | 2,158 |
| SNOFFORD BERTHA A L & LACKEY HARRY T & LACKEY MARY M ET AL 01-20-30-504-1500-0040 PAD: 2550 S FRENCH AVE LOTS 4 & 5 (LESS RD) BLK 15 ... | 2,314.70 | 2,159 |
| HALL ALBERTA J TRUSTEE FBO 01-20-30-504-1500-0090 PAD: 2606 S ORLANDO DR LOT 9 (LESS BEG NE COR RUN ... | 2,370.27 | 2,160 |
| 01-20-30-504-1500-009A PAD: 2611 HIAMATHA AVE PART OF LOT 9 DESCRIBED AS ... | 655.22 | 2,161 |
| HOMA P J & STRAIN PAUL A 01-20-30-504-1700-0080 PAD: 2617 ORLANDO DR | 3,200.08 | 2,162 |
| POLK LORENZO 01-20-30-504-1800-0010 (HX) PAD: 2604 HIAMATHA AVE | 340.11 | 2,163 |
| PAYTON JOSEPH R 01-20-30-504-1800-0050 PAD: HIAMATHA AVE LOTS 5 & 6 BLK 18 DREAMWOLD | 717.12 | 2,164 |
| TIRE EXPRESS AUTO CENTERS INC 01-20-30-504-1800-0140 PAD: 2650 S ORLANDO DR LOTS 14 15 & PART OF LOT 16 ... | 4,369.61 | 2,165 |
| FERGUSON JOHN L 01-20-30-504-1900-0020 (HX) PAD: 2528 HIAMATHA AVE S 30 FT OF LOT 2 & ALL LOT 3 ... | 864.79 | 2,166 |
| SEPULVEDA ISIDRA L 01-20-30-504-2000-0050 (HX) PAD: 2528 IROQUOIS AVE LOT 5 & N 1/2 OF LOT 6 BLK ... | 526.75 | 2,167 |
| WIRT GLEN & POLLY C 01-20-30-504-2000-0210 (HX) PAD: 2535 MOHAWK AVE | 595.06 | 2,168 |
| VAN BIBBER CHRISTOPHER M 01-20-30-504-2100-0230 PAD: 807 SANTA BARBARA DR | 353.08 | 2,169 |
| MAY LUCY & WOODS FRED E SR 01-20-30-504-2200-0090 PAD: 716 FLORIDA ST LOTS 9 TO 14 BLK 22 DREAMWOLD | 1,515.55 | 2,170 |
| TOMBERLIN CARL W & LAUREN 01-20-30-504-2300-0010 PAD: 901 SANTA BARBARA DR LOT 1 & PT OF LOT 2 BLK 23 ... | 1,496.09 | 2,171 |
| RIESTERER KARL 01-20-30-504-2300-0020 LOT 2 BLK 23 (LESS BEG NE ... | 188.07 | 2,172 |
| AQUILERA RAUL 01-20-30-504-2300-0030 PAD: 2612 MOHAWK AVE | 197.15 | 2,173 |
| MAGNER WILLIAM D & DIANNE E 01-20-30-504-2300-0040 (HX) PAD: 2612 MOHAWK AVE | 594.15 | 2,174 |
| ARNOLD LORRAINE 01-20-30-504-2300-0120 PAD: 2619 EL PORTAL AVE | 1,691.18 | 2,175 |
| GONZALEZ MARILYN 01-20-30-504-2400-0180 (HX) PAD: 2551 EL PORTAL AVE | 555.79 | 2,176 |
| ABAR STEVEN J & WANDA M 01-20-30-504-2500-0010 (HX) PAD: 2524 EL PORTAL AVE LOTS 1 2 & 3 BLK 25 DREAMWOLD | 1,792.39 | 2,177 |
| VAN BIBBER CORRINE L 01-20-30-504-2500-0160 PAD: 1000 SANTA BARBARA AVE LOTS 16 & 17 (LESS W 70 FT) ... | 650.83 | 2,178 |
| DUDJAK THEODORE D C/O SCOTT DUDJAK 01-20-30-504-2500-0250 PAD: EL CAPITAN DR | 198.55 | 2,179 |
| ABAR STEVEN J & WANDA M 01-20-30-504-2500-0330 PAD: EL CAPITAN DR | 197.85 | 2,180 |

| NAME - PARCEL NUMBER | TAXES DUE | SEC. 9 |
|--|-----------|--------|
| ABAR STEVEN J & WANDA M 01-20-30-504-2500-0340 PAD: EL CAPITAN DR | 197.85 | 2,181 |
| ABAR STEVEN J & WANDA M 01-20-30-504-2500-0350 PAD: EL CAPITAN DR | 223.98 | 2,182 |
| GARRISON JOSEPH A 01-20-30-504-2600-0070 PAD: EL PORTAL AVE | 248.56 | 2,183 |
| JENKINS PATRICIA A 01-20-30-504-2800-0310 (HX) PAD: 2553 MARSHALL AVE | 646.12 | 2,184 |
| PERRY RAYMOND P 01-20-30-504-2800-0340 (HX) PAD: 2551 MARSHALL AVE | 578.00 | 2,185 |
| CHELLETTE THOMAS W 01-20-30-504-2900-0010 (HX) PAD: 2550 MARSHALL AVE | 343.86 | 2,186 |
| BEACHER RICKY & DANETTE R 01-20-30-504-2900-0070 (HX) PAD: 2606 MARSHALL AVE | 820.75 | 2,187 |
| DELCO OIL INC 01-20-30-504-3500-0010 PAD: 1301 W 25TH ST LOTS 1 2 3 28 29 & 30 BLK 35 ... | 5,793.09 | 2,188 |
| STEWART CAROL D 01-20-30-504-3500-0180 PAD: 2523 GEORGIA AVE | 1,491.91 | 2,189 |
| US BANK NA TRUSTEE C/O OLYMPUS SERV 01-20-30-504-3500-0270 PAD: 2505 GEORGIA AVE | 1,454.59 | 2,190 |
| KATHAN RONALD & INGRID C 01-20-30-504-3600-0150 PAD: 2612 HARTWELL AVE | 1,660.42 | 2,191 |
| GLOER O TRUSTEE FBO 01-20-30-504-3600-0340 PAD: 2613 GEORGIA AVE LOTS 34 & 35 | 1,283.20 | 2,192 |
| MATTHEWS DOROTHY S & JAMES SR 01-20-30-504-3600-0390 PAD: 2603 GEORGIA AVE | 1,435.20 | 2,193 |
| AFFORDABLE HOME CENTER INC 01-20-30-504-3600-0490 PAD: 2535 GEORGIA AVE | 1,482.44 | 2,194 |
| *****PINE CREST HEIGHTS REPLAT *****PB 9 PGS 77 & 78 | ***** | ***** |
| WETHERHOLD CHARLES & DOROTHY 01-20-30-505-0000-0060 (HX) PAD: 2629 S FRENCH AVE | 844.88 | 2,195 |
| MILLS BELINDA 01-20-30-505-0000-0070 PAD: 2627 S FRENCH AVE | 1,261.70 | 2,196 |
| ALBRIGHT ANTHONY & DENISE 01-20-30-505-0000-0100 (HX) PAD: 2626 S LAUREL AVE | 742.13 | 2,197 |
| CORNER PAULINE R 01-20-30-505-0000-0160 (HX) PAD: 2638 S LAUREL AVE | 683.97 | 2,198 |
| JOHNSON DARRIN D 01-20-30-505-0000-0320 (HX) PAD: 2638 S ELM AVE | 765.67 | 2,199 |
| *****WOODRUFFS SUBD FRANK L *****PB 3 PG 44 | ***** | ***** |
| REED JOIE D 01-20-30-506-0000-0120 PAD: 2520 S SANFORD AVE | 581.92 | 2,200 |
| REED JOIE D 01-20-30-506-0000-0140 PAD: S SANFORD AVE | 648.75 | 2,201 |
| HAGAN JOHN 01-20-30-506-0000-0410 PAD: 2545 PALMETTO AVE | 569.28 | 2,202 |
| HAGAN JOHN T 01-20-30-506-0000-0420 PAD: 2582 S SANFORD AVE | 705.32 | 2,203 |
| KNIGHT DONALYN P 01-20-30-506-0000-0570 (HX) PAD: 2557 PALMETTO AVE LOTS 57 & 59 FRANK L ... | 353.12 | 2,204 |
| FLOWERS DEBORAH A 01-20-30-506-0000-0660 PAD: 2600 S SANFORD AVE E 74 FT OF LOTS 66 & 68 ... | 1,131.36 | 2,205 |
| MACHILLAN JAMES A & SUE A 01-20-30-506-0000-0690 PAD: 2602 S SANFORD AVE LOTS 69 THRU 74 | 3,682.30 | 2,206 |
| KNIGHT CHARLES D & MARGARET M 01-20-30-506-0000-1290 PAD: S PALMETTO AVE LOT 129 & S 1/2 OF LOT 127 ... | 250.76 | 2,207 |
| KNIGHT CHARLES D & MARGARET M 01-20-30-506-0000-1310 (HX) PAD: 2541 MAGNOLIA AVE LOT 131 & N 1/2 OF LOT 133 ... | 723.65 | 2,208 |
| KNIGHT CHARLES D & MARGARET L 01-20-30-506-0000-1330 PAD: PALMETTO AVE S 1/2 OF LOT 133 & ALL LOT ... | 261.94 | 2,209 |
| BOWERS WILLIAM B & ALICE F 01-20-30-506-0000-1370 (HX) PAD: 2543 S MAGNOLIA AVE LOT 137 & N 1/2 OF LOT 139 ... | 683.07 | 2,210 |
| CONTINENTAL DEV & INV INC 01-20-30-506-0000-1430 PAD: 2552 PALMETTO AVE LOT 143 & N 1/2 OF LOT 145 ... | 76.99 | 2,211 |
| GABBAI JUDITH & GABBAI AMIR & GABBAI OREN ET AL TRUSTEES 01-20-30-506-0000-2370 LOTS 237 239 241 243 & 245 ... | 25.70 | 2,212 |
| GABBAI JUDITH & GABBAI AMIR & GABBAI OREN ET AL TRUSTEES 01-20-30-506-0000-2380 LOTS 238 240 242 244 & 246 ... | 25.70 | 2,213 |
| KISH PAUL M 01-20-30-506-0000-2580 (HX) PAD: 2652 MAGNOLIA AVE LOTS 258 & 260 FRANK L ... | 183.25 | 2,214 |
| WYATT PATRICIA E 01-20-30-506-0000-2610 PAD: 2649 PARK AVE LOTS 261 & 263 FRANK L ... | 202.11 | 2,215 |
| MAID JAMES C & PHYLLIS A 01-20-30-506-0000-2750 PAD: 2659 PARK AVE LOTS 275 & 277 FRANK L ... | 202.11 | 2,216 |
| BROWN KAREN M 01-20-30-506-0000-2760 (HX) PAD: 2666 S MAGNOLIA AVE LOTS 276 & 278 FRANK L ... | 546.49 | 2,217 |
| JENKINS MARY H 01-20-30-506-0000-2940 PAD: PARK AVE LOT 294 & E 1/2 VACD ALLEY ... | 51 | |

Table with columns: NAME - PARCEL NUMBER, TAXED DUE, and COL. 9. Contains property listings for parcels 01-20-30-506-0000-4240 through 01-20-30-517-0000-0240.

Table with columns: NAME - PARCEL NUMBER, TAXED DUE, and COL. 9. Contains property listings for parcels 02-20-30-300-028A-0000 through 02-20-30-521-0000-2220.

Table with columns: NAME - PARCEL NUMBER, TAXED DUE, and COL. 9. Contains property listings for parcels 02-20-30-521-0000-2220 through 03-20-30-523-0000-1060.

| NAME - PARCEL NUMBER | TAXES DUE | SECT. # |
|---|-----------|---------|
| SANDERLIN JO-ANN B 03-20-30-523-0000-1200 PAD: 950 VINELAND PL | 284.79 | 2,339 |
| NOE CAROL G 03-20-30-523-0000-1210 PAD: 946 VINELAND PL | 284.79 | 2,340 |
| *****CHASE GROVES UNIT 3 *****PB 57 PGS 48 & 49 | ***** | ***** |
| TRAN KIM T 03-20-30-524-0000-3040 PAD: 2535 DWYER LN | 2,508.99 | 2,341 |
| BOUWIADY ABASS 03-20-30-524-0000-3170 PAD: 2558 DWYER LN | 2,508.99 | 2,342 |
| ROBSON ROBERT J SR & PEGGY B 03-20-30-524-0000-3260 (HX) PAD: 2522 DWYER LN | 2,028.31 | 2,343 |
| PUTERK TRICIA 03-20-30-524-0000-3400 (HX) PAD: 118 BRIGHTVIEW DR | 2,255.41 | 2,344 |
| *****SECRET LANDING *****PB 54 PGS 96 THRU 99 | ***** | ***** |
| DILLON ALBA 03-20-30-5PB-0000-0580 (HX) PAD: 2700 GOLDEN EAGLE PT | 2,354.08 | 2,345 |
| DONOVUE TERENCE & MICHELLE P 03-20-30-5PB-0000-1200 (HX) PAD: 2789 FALCON CREST PL | 2,119.37 | 2,346 |
| GRIM THOMAS E 03-20-30-5PB-0000-1350 (HX) PAD: 2782 FALCON CREST PL | 2,225.54 | 2,347 |
| *****THE COVE *****PB 56 PGS 40 - 43 *****ALL 10-20-30 A/6A PT 6 PT 5 | ***** | ***** |
| BANK OF NEW YORK TRUSTEE FBO 03-20-30-5PJ-0000-0080 (HX) PAD: 3279 SAFE HARBOR LN | 3,201.78 | 2,348 |
| NEWITT DENNIS & KATHY 03-20-30-5PJ-0000-0150 PAD: 2713 TRAK PL | 823.32 | 2,349 |
| WHITTAKER ROBERT L III & LORRAINE E 03-20-30-5PJ-0000-0170 (HX) PAD: 2705 TRAK PL | 3,759.35 | 2,350 |
| MC GRATH JAMES 03-20-30-5PJ-0000-1190 PAD: 3290 SAFE HARBOR LN | 3,817.40 | 2,351 |
| *****THE COVE PH 2 *****PB 58 PGS 73 - 78 | ***** | ***** |
| BHIMSINGH MARINESINGH & JAINMANGAL SAVITRI 03-20-30-5PZ-0000-0600 PAD: 2660 REAGAN TRAIL | 824.02 | 2,352 |
| AMAR VERA & LAX SAM 03-20-30-5PZ-0000-0610 (HX) PAD: 2656 REAGAN TRAIL | 3,891.73 | 2,353 |
| *****SEC 04 TWP 20 RNG 30***** MAHNKEN CHRISTOPHER W & DANA N 04-20-30-300-013A-0000 | 1,119.86 | 2,354 |
| PIERO MIRA A LIFE EST (MIRA D F FREEMAN) 04-20-30-300-0200-0000 PAD: 932 COUNTRY CLUB RD | 1,334.76 | 2,355 |
| WOODIE SANDRA LEE 04-20-30-300-028B-0000 PAD: COUNTRY CLUB RD/OFF | 66.50 | 2,356 |
| CRAFT ERIC C 04-20-30-300-1100-0000 PAD: 110 DORCHESTER SQ | 984.43 | 2,357 |
| CAUFFMAN CASEY B 04-20-30-300-4150-0000 PAD: 415 DORCHESTER SQ | 1,196.88 | 2,358 |
| *****LOCH ARBOR COUNTRY CLUB *****ENTRANCE SEC *****PB 5 PGS 71 & 72 | ***** | ***** |
| BROWN DEBRA P 04-20-30-501-0000-001A PAD: PINE DR | 695.46 | 2,359 |
| BBQ NW COR OUT LOT 1 RUN E ... BROWN DEBRA P 04-20-30-501-0200-0010 PAD: MIRROR DR | 1,045.64 | 2,360 |
| LOTS 1 TO 5 BLK 2 BLACK HULON J & MARTHA M 04-20-30-501-0800-0030 (HX) PAD: 105 FOREST DR | 1,076.53 | 2,361 |
| *****BREEZY ACRES *****PB 10 PG 1 | ***** | ***** |
| JACKSON JEAN E 04-20-30-502-0000-0030 (HX) PAD: 121 SHEALEY RD | 69.36 | 2,362 |
| NLY 115 FT OF LOT 3 *****CRYSTAL LAKE HEIGHTS *****PB 8 PG 17 | ***** | ***** |
| MAHNKEN CHRISTOPHER W & DANA 04-20-30-505-0200-0010 (HX) PAD: 135 LINDA LN | 2,165.39 | 2,363 |
| LOTS 1 & 2 N OF S SEC LINE ... MAHNKEN CHRISTOPHER W & DANA 04-20-30-505-0200-001A PAD: LINDA LN | 845.64 | 2,364 |
| LOTS 1 & 2 S OF S SEC LINE ... *****LOCH ARBOR-PHILLIPS SEC *****PB 9 PGS 65 & 66 | ***** | ***** |
| KEITH AARON D & RENEE M 04-20-30-506-0100-0120 (HX) PAD: 416 M CRYSTAL DR | 150.57 | 2,365 |
| *****COUNTRY CLUB OAKS *****PB 39 PGS 83 & 84 | ***** | ***** |
| DUFFY MATTHEW H 04-20-30-509-0000-0250 PAD: 122 OAK VIEW CIR | 3,710.77 | 2,366 |
| MC LAUGHLIN HELEN F & CRANE TAMRA D 04-20-30-509-0000-0380 PAD: 101 OAKVIEW CIR | 4,019.53 | 2,367 |
| *****COUNTRY CLUB OAKS PH 2 *****PB 43 PGS 50 & 51 | ***** | ***** |
| DOMJONA GODFRIED N & ELIZABETH 04-20-30-510-0000-0470 (HX) PAD: 558 HARDWOOD PL | 2,298.75 | 2,368 |
| *****TIMACUAN UNIT 11 *****PB 52 PGS 60 & 61 | ***** | ***** |
| DENTON NEVIL L 04-20-30-511-0000-0150 (HX) *****TIMACUAN UNIT 12 *****PB 52 PGS 62 THRU 64 | 5,223.01 | 2,369 |
| GRISS STEVEN J & SHIRLEY E 04-20-30-512-0000-0180 (HX) PAD: 362 MOHAVE TER | 2,254.15 | 2,370 |
| WARD MICHAEL M & TRACIE A 04-20-30-512-0000-0550 (HX) PAD: 337 MOHAVE TER | 2,266.01 | 2,371 |
| *****MAYFAIR CLUB PH 1 *****PB 53 PGS 7 & 8 | ***** | ***** |
| HENSLEY ADRIAN C & JUDY A 04-20-30-513-0000-0270 (HX) PAD: 121 GOLFSIDE CIR | 2,102.58 | 2,372 |
| OSTERMAN MARK C & SONDRAL L 04-20-30-513-0000-0460 (HX) PAD: 114 GOLFSIDE CIR | 1,702.01 | 2,373 |
| *****TUSCANY AT LAKE MARY PH 1 *****PB 57 PG 75 | ***** | ***** |
| BEGAM MINA 04-20-30-515-0000-0760 PAD: 264 VIA RUSSO LN | 819.43 | 2,374 |
| BEVERLY BARRY C & NEENA W 04-20-30-515-0000-0930 (HX) PAD: 459 VIA TUSCANY LOOP | 4,723.54 | 2,375 |
| VUCINOVICH DON E 04-20-30-515-0000-0940 (HX) PAD: 465 VIA TUSCANY LOOP | 4,618.07 | 2,376 |
| SPEARS MARK A 04-20-30-515-0000-0980 (HX) PAD: 489 VIA TUSCANY LOOP | 4,674.58 | 2,377 |
| *****SEC 05 TWP 20 RNG 30***** | | |

| NAME - PARCEL NUMBER | TAXES DUE | SECT. # |
|---|------------|---------|
| *****HILLS OF LAKE MARY PH 3 *****PB 36 PGS 34 & 35 | ***** | ***** |
| COVELL STEPHANIE L 05-20-30-501-0000-0050 (HX) PAD: 490 AUTUMN OAK PL | 1,717.24 | 2,378 |
| QUASTILLO THOMAS F & LAURA 05-20-30-501-0000-0320 (HX) PAD: 854 BRIGHT MEADOW DR | 1,325.94 | 2,379 |
| FARRO NICCOLO & TERESA 05-20-30-501-0000-3000 PAD: 887 BRIGHT MEADOW DR | 2,687.37 | 2,380 |
| PHILLIPS JAMES E JR & MELISSA 05-20-30-501-0000-3100 (HX) PAD: 447 AUTUMN OAKS PL | 1,259.69 | 2,381 |
| *****HILLS OF LAKE MARY PH 4 *****PB 36 PGS 36 & 37 | ***** | ***** |
| SORRELL GREGORY D & KAREN L 05-20-30-502-0000-0620 (HX) PAD: 412 CINNAMON OAK CT | 2,714.88 | 2,382 |
| *****TIMACUAN UNIT 6 *****PB 37 PGS 63 TO 65 | ***** | ***** |
| KRASZENSKI DENNIS & SHARON 05-20-30-503-0000-0010 PAD: RED WING DR | 1,198.30 | 2,383 |
| GASIANO MYRA J 05-20-30-503-0000-0060 (HX) PAD: 731 RED WING DR | 3,907.31 | 2,384 |
| COUCHENOUR C LER & JESSIE P 05-20-30-503-0000-0330 (HX) PAD: 667 RED WING DR | 3,764.95 | 2,385 |
| PATTERSON CHARLES C 05-20-30-503-0000-0410 (HX) PAD: 445 BLUE SMOKE CT | 3,801.47 | 2,386 |
| *****STRATTON HILL *****PB 38 PGS 90 TO 92 | ***** | ***** |
| CHIKODROFF TODD C 05-20-30-504-0000-0230 PAD: 754 PONDERRORN CIR | 3,002.44 | 2,387 |
| CLAUSSEN CHRISTINE E 05-20-30-504-0000-0620 (HX) PAD: 715 PONDERRORN CIR | 2,363.89 | 2,388 |
| *****TIMACUAN UNIT 17 *****PB 41 PGS 89 & 90 *****PARRETT A/7P | ***** | ***** |
| ALMQUIST CHRISTINA 05-20-30-506-0000-0160 PAD: 856 EAGLE CLAW CT | 3,772.07 | 2,389 |
| BUTLER CHARLES A & VERONICA C 05-20-30-506-0000-0170 (HX) PAD: 868 EAGLE CLAW CT | 2,944.43 | 2,390 |
| JACKSON LLOYD A 05-20-30-506-0000-0340 PAD: 829 EAGLE CLAW CT | 4,286.37 | 2,391 |
| WATSON WILLIAM W & LINDA 05-20-30-506-0000-0410 (HX) PAD: 409 WINGBACK CT | 4,035.60 | 2,392 |
| *****WOODBIDGE LAKES UNIT 1 *****PB 51 PGS 16 THRU 20 | ***** | ***** |
| MC KENDRICK W CHAD & TAMARA B 05-20-30-511-0000-0210 (HX) PAD: 457 PICKFAIR TER | 2,784.37 | 2,393 |
| LI PAN ZHANG 05-20-30-511-0000-0560 (HX) PAD: 440 RISEMAN CT | 2,536.55 | 2,394 |
| KING LARRY P JR 05-20-30-511-0000-0740 (HX) PAD: 733 PICKFAIR TER | 2,929.47 | 2,395 |
| TAY JENNY & DANNY 05-20-30-511-0000-1110 (HX) PAD: 569 PICKFAIR TER | 2,161.99 | 2,396 |
| HUTCHESON DONALD J & MARLENE 05-20-30-511-0000-1270 (HX) PAD: 648 PICKFAIR TER | 2,567.72 | 2,397 |
| *****WOODBIDGE LAKES UNIT 2B *****PB 55 PGS 71 & 72 *****PART 05-20-30-511-0H00-0000 | ***** | ***** |
| MCKNIGHT CLAUDE V SR & JUDITHMANN 05-20-30-514-0000-1860 (HX) PAD: 849 PICKFAIR TER | 2,759.41 | 2,398 |
| *****HILLS OF LAKE MARY PH 1 *****PB 36 PGS 29 TO 31 | ***** | ***** |
| HRABIA GEORGIANN 05-20-30-51M-0000-0490 (HX) PAD: 818 BRIGHT MEADOW DR | 2,017.97 | 2,399 |
| BRUNELL RICHARD F & PATRICIA W 05-20-30-51M-0000-1100 (HX) PAD: 306 PINE SHADOW LN | 1,588.83 | 2,400 |
| *****SEC 06 TWP 20 RNG 30***** HEATHROW E LLC C/O COLONIAL REALTY LP 06-20-30-300-007A-0000 | 2,988.90 | 2,401 |
| GOLDEN KENNETH E & DRAMA G 06-20-30-300-0110-0000 (HX) PAD: 911 BANANA LAKE RD | 637.09 | 2,402 |
| JENKINS JUDITH P 06-20-30-300-011A-0000 PAD: BANANA LAKE RD | 469.48 | 2,403 |
| JENKINS JUDITH P 06-20-30-300-011B-0000 PAD: BANANA LAKE RD | 469.48 | 2,404 |
| COLONIAL PROPERTIES SERV INC C/O COLONIAL REALTY LP 06-20-30-300-014C-0000 PAD: AAA DR | 8.31 | 2,405 |
| HEATHROW DEV ASSOC LTD 06-20-30-300-0180-0000 COLONIAL PROPERTIES SERV INC C/O COLONIAL REALTY LP 06-20-30-300-0320-0000 COLONIAL PROPERTIES SERV INC C/O COLONIAL REALTY LP 06-20-30-300-032A-0000 *****RINEHART RIDGE 3 *****PB 59 PGS 10 & 11 | 21.33 | 2,406 |
| RINEHART RIDGE II INC 06-20-30-509-0000-0010 PAD: 640 CENTURY POINT | 182,141.45 | 2,409 |
| *****SEC 07 TWP 20 RNG 30***** HEATHROW LAND & DEV CORP 07-20-30-300-002A-0000 PAD: 365 INTERNATIONAL PKWY | 2,046.22 | 2,410 |
| PINNACLE PRIME PROPERTIES LLC 07-20-30-300-023B-0000 (1.34 AC) *****LAKE EMMA COVE *****PB 8 PG 67 | 11,646.93 | 2,411 |
| LEMON JEFFREY C & SUZANNE 07-20-30-501-0000-0020 (HX) PAD: 116 PINE DR | 2,005.53 | 2,412 |
| LOT 2 (LESS BEG INT S LI & ... CAMPBELL DAVID C 07-20-30-501-0000-0060 (HX) PAD: 110 PINE CIRCLE DR | 879.21 | 2,413 |
| *****FEATHER EDGE CONDO *****DQB 1510 PG 894 | ***** | ***** |
| DAVIS DIANE E 07-20-30-507-0000-09DD PAD: 139 FEATHER EDGE LOOP UNIT 9D | 1,870.96 | 2,414 |
| *****LAKE MARY MEDICAL COMPLEX *****A CONDO *****PB 42 PGS 30 TO 34 | ***** | ***** |
| GVSA LLC 07-20-30-509-0000-3860 PAD: 706 W LAKE MARY BLVD UNITS 371 & 386 - 406 | 7,094.76 | 2,415 |
| GVSA LLC 07-20-30-509-0000-4070 PAD: W LAKE MARY BLVD UNITS 407 THRU 422 LAKE MARY ... | 3,289.06 | 2,416 |
| *****CRYSTAL HEIGHTS *****PB 6 PG 11 | ***** | ***** |
| CLIPPARD GARY & DONNA 08-20-30-501-0600-0150 (HX) PAD: 160 WILSON DR | 630.54 | 2,417 |
| LOTS 15 & 16 & E 1/2 OF LOT ... | | |

| NAME - PARCEL NUMBER | TAXES DUE | SECT. # |
|---|-----------|---------|
| VOGEL MARI 08-20-30-501-0900-0000 (HX) PAD: 177 WILSON DR | 1,513.20 | 2,418 |
| BLK 9 & THAT PART OF PLAT N ... *****CRYSTAL LAKE SHORES *****AMENDED PLAT *****PB 6 PG 18 | ***** | ***** |
| LAKE MARY REALTY INC & SHINHART KIRBY E 08-20-30-503-3600-0080 (HX) PAD: 178 LAKE VIEW AVE LOT B (LESS W 20 FT) & W 36 ... | 774.48 | 2,419 |
| SHAN CONSTR & MGMT SERVICES 08-20-30-503-3700-0210 LOTS 21 & 22 BLK 37 | 201.18 | 2,420 |
| CONRS THEODORE W & VERNA E 08-20-30-503-4200-0010 (HX) PAD: 341 W LAKEVIEW AVE LOTS 1 2 & 3 & 8 14 FT OF ST ... | 1,150.25 | 2,421 |
| CONRS THEODORE W JR & VERNA E 08-20-30-503-4200-0040 PAD: W LAKEVIEW AVE LOTS 4 5 & 6 & 8 14 FT OF ST ... | 325.63 | 2,422 |
| FIGGATT JAMES A 08-20-30-503-4200-0060 (HX) PAD: 316 W SEMINOLE AVE LOTS G & H & 8 2.5 FT OF ... | 1,091.37 | 2,423 |
| MARSHALL CLAYTON O & ELAINE W 08-20-30-503-4900-0080 PAD: 2894 W LAKE MARY BLVD LOTS M & N & E 8 FT OF ST ON ... | 2,889.60 | 2,424 |
| *****FOREST TRM *****PB 20 PGS 49 TO 52 | ***** | ***** |
| STORNER DONALD E 08-20-30-504-0800-0140 PAD: 525 W PLANTATION BLVD | 1,117.86 | 2,425 |
| RATHEL MICHAEL D & ELAINE 08-20-30-504-0D00-0120 (HX) PAD: 612 WOODLAND CT | 628.42 | 2,426 |
| LYONS JUDY M 08-20-30-504-0D00-0180 (HX) PAD: 554 PINE NEEDLE CT | 560.13 | 2,427 |
| STORNER DONALD E 08-20-30-504-0D00-0510 (HX) PAD: 603 W CLUB BLVD | 388.93 | 2,428 |
| *****FOREST TRM PHASE 2 SEC 2 *****PB 24 PGS 22 TO 24 | ***** | ***** |
| CARREY BETTY J TRUSTEE FBO 08-20-30-506-0000-1350 (HX) PAD: 126 E PLANTATION BLVD *****TIMACUAN UNIT 16 PH 1 REPLAT | 589.29 | 2,429 |
| *****PB 48 PGS 12 TO 16 GAGLIAMO ALBERT LIFE EST (GAGLIAMO MICHAEL ET AL) 08-20-30-507-0000-0480 PAD: 580 MASALO PL | 4,769.89 | 2,430 |
| SAINTE GERALD & MAGALIE 08-20-30-507-0000-0690 (HX) PAD: 540 MASALO PL | 4,199.03 | 2,431 |
| MATRIAMMI GERARDO A & SHENKER LISA R 08-20-30-507-0000-0870 PAD: 530 ALOKKE CT | 5,352.64 | 2,432 |
| GOMES CARL E & DOROTHY P & FRASER SHIRLEY 08-20-30-507-0000-1110 PAD: 444 ALINOLE LOOP | 4,330.18 | 2,433 |
| CONSTANT ODETTE 08-20-30-507-0000-1180 (HX) PAD: 469 ALINOLE LOOP *****MANDERLEY SUB PH 1 *****PB 48 PGS 75 THRU 77 | 4,062.53 | 2,434 |
| WRIGHT TODD A 08-20-30-508-0000-0920 (HX) PAD: 592 MANDERLEY RUN *****MANDERLEY SUB PH 2 *****PB 50 PGS 12 & 13 | 2,285.34 | 2,435 |
| KARIM ALTAF & YASHIN A 08-20-30-509-0000-0710 (HX) PAD: 100 RANDON TER | 2,531.87 | 2,436 |
| *****TIMACUAN UNIT 16 PH 2 *****PB 51 PGS 66 THRU 68 | ***** | ***** |
| PAONE THOMAS J JR & TRACY W 08-20-30-511-0000-0010 (HX) PAD: 425 MAYA ST | 5,147.57 | 2,437 |
| GOFF JANE A & MARION JR 08-20-30-511-0000-0100 (HX) PAD: 389 MAYA ST | 4,859.31 | 2,438 |
| PARK SAMO W & KUM M K 08-20-30-511-0000-0470 (HX) PAD: 706 MUSAGO RUN | 4,667.32 | 2,439 |
| *****CRYSTAL LAKE WINTER HOMES *****SUBD *****PB 2 PGS 114 115 & 116 | ***** | ***** |
| FORD BARBARA J 08-20-30-5AL-0600-0170 (HX) PAD: 322 N COUNTRY CLUB RD LOT 16 (LESS W 1.5 FT & ALL ... | 1,024.21 | 2,440 |
| MAGLOFF WILLIAM 08-20-30-5AL-0700-0290 (HX) PAD: 130 FLOYD AVE E 1/2 OF LOT 29 & ALL LOTS ... | 816.39 | 2,441 |
| WIERZBOWSKI MICHAEL J & HENDERSON PATRICIA A 08-20-30-5AL-1100-0290 (HX) PAD: 130 E ALMA AVE E 1/2 OF LOT 29 & ALL LOT ... | 897.58 | 2,442 |
| BELLAMY JOSEPH 08-20-30-5AL-1200-0050 PAD: 177 E FLOYD AVE LOT 5 & N 1/2 OF VACD ALLEY ... | 1,295.59 | 2,443 |
| LEEP WILLIAM F & PATRICIA A 08-20-30-5AL-1200-0290 (HX) PAD: 184 E ALMA AVE E 1/2 OF LOT 29 & ALL LOTS ... | 615.49 | 2,444 |
| BACON MARTIN P JR & MARGARET L 08-20-30-5AL-1200-0320 (HX) PAD: 190 E ALMA AVE LOTS 32 & 33 BLK 12 | 424.99 | 2,445 |
| BECKER CHERYL Y PER REP & RIGGENBACH DALE E CO-TRM 08-20-30-5AL-1400-0110 PAD: 135 E ALMA AVE LOTS 11 12 13 BLK 14 | 1,103.13 | 2,446 |
| BECKER CHERYL Y PER REP ESTATE OF FLOYD S BECKER 08-20-30-5AL-1400-0140 (HX) PAD: 139 E ALMA AVE LOTS 14 15 & 16 BLK 14 | 663.38 | 2,447 |
| GUNN MATTHEW 08-20-30-5AL-1400-0290 PAD: 134 GRAND BEND LOTS 29 & 30 BLK 14 | 812.63 | 2,448 |
| SELOCK FINIS & MC BRAYER DOUGLAS R 08-20-30-5AL-1800-0190 PAD: COUNTRY CLUB RD LOTS 19 20 21 & 22 BLK 18 | 4,369.00 | 2,449 |
| SELOCK FINIS & MC BRAYER DOUGLAS R 08-20-30-5AL-1800-0230 PAD: LAKE MARY AVE LOTS 23 TO 25 BLK 18 | 302.12 | 2,450 |
| BRASHEARS RICHARD & HALD LORI A 08-20-30-5AL-1900-0010 (HX) PAD: 249 N 2ND ST LOTS 1 2 3 & 4 & PT VACD ST ... | 477.00 | 2,451 |
| CRAWFORD JOHN C & KRISTINA A 08-20-30-5AL-1900-0220 PAD: 166 E WILBUR AVE LOTS 19 TO 23 & PT VACD ST ... | 97.94 | 2,452 |
| HOLT DAVID H & LOKEY AMY 08-20-30-5AL-2100-0190 PAD: 166 E WILBUR AVE LOTS 19 TO 23 & PT VACD ST ... | 1,137.0 | |

Table with columns: NAME - PARCEL NUMBER, TAXES DUE, and VOL. #. Contains property listings for owners like LOKEY AMY, FELTS CAROLYN A, and others.

Table with columns: NAME - PARCEL NUMBER, TAXES DUE, and VOL. #. Contains property listings for owners like LAKE MARY DEV PARTNERS, PRESTERA EUGENE M & PRESTERA JOHN, and others.

Table with columns: NAME - PARCEL NUMBER, TAXES DUE, and VOL. #. Contains property listings for owners like MILWOOD SOLOMON & LORETTA, BETHEL PAT H & WILLIAM D, and others.

| NAME - PARCEL NUMBER | TAXES DUE | SEC. # |
|----------------------------------|-----------|--------|
| *****PB 2 PGS 118 & 119 | 70.64 | 2,572 |
| SCANNAPISCO SUHAN J | | |
| 12-20-30-509-0000-0010 | | |
| PAD: JONES AVE | | |
| LOT 1 (LESS EXPRESSWAY) | | |
| SCANNAPISCO SUHAN J PER REP | 207.05 | 2,573 |
| 12-20-30-509-0000-0020 | | |
| LOTS 2 TO 4 | | |
| SCANNAPISCO SUHAN J PER REP | 97.07 | 2,574 |
| 12-20-30-509-0000-0050 | | |
| PAD: JONES AVE | | |
| MC TALL CHRISTA H | 115.68 | 2,575 |
| 12-20-30-509-0000-0000 | | |
| LOTS D E & F (LESS S 30 FT ... | | |
| AVAREATO RUBY L & | 605.18 | 2,576 |
| EDMONDS DON A | | |
| 12-20-30-509-0000-0110 (HX) | | |
| PAD: 220 JONES AVE | | |
| LOTS 11 & 12 | | |
| CLARK JANCIE T | 350.29 | 2,577 |
| 12-20-30-509-0000-0150 | | |
| PAD: 232 JONES AVE | | |
| LOT 15 & W 40 FT OF LOT 16 | | |
| BROOKS JOB | 1,519.64 | 2,578 |
| 12-20-30-509-0000-0170 | | |
| PAD: 238 JONES AVE | | |
| LOT 17 & E 30 FT OF LOT 16 | | |
| MAXIM BUILDING CORP | 219.20 | 2,579 |
| 12-20-30-509-0000-0280 | | |
| LOTS 28 TO 30 | | |
| MAXIM BUILDING CORP | 255.39 | 2,580 |
| 12-20-30-509-0000-0310 | | |
| LOTS 31 & 32 | | |
| WEAVER HAROLD K & SHIRLEY A | 168.79 | 2,581 |
| 12-20-30-509-0000-0430 (HX) | | |
| PAD: 184 BIEDER AVE | | |
| CUMMINGS SARA T | 256.09 | 2,582 |
| 12-20-30-509-0000-0460 | | |
| PAD: BIEDER AVE | | |
| LOTS 46 & 47 | | |
| HALL MARY E | 44.59 | 2,583 |
| 12-20-30-509-0000-0530 (HX) | | |
| PAD: 124 BIEDER AVE | | |
| RODRIGUEZ LUX E | 963.07 | 2,584 |
| 12-20-30-509-0000-0540 | | |
| PAD: 114 BIEDER AVE | | |
| LOT 54 (LESS W 61.50 FT) & W ... | | |
| HALL EUGENE V & | 146.25 | 2,585 |
| ALLEN BETTY A | | |
| 12-20-30-509-0000-054A | | |
| PAD: BIEDER AVE | | |
| W 61.50 FT OF LOT 54 | | |
| TORRES WANDA B | 746.37 | 2,586 |
| 12-20-30-509-0000-0550 | | |
| PAD: 7738 S SANFORD AVE | | |
| LOT 55 (LESS W 50 FT) | | |
| GRIBBIN JAMES L LIFE EST | 278.79 | 2,587 |
| (EVANS JUANITA ET AL) | | |
| 12-20-30-509-0000-0640 (HX) | | |
| PAD: 161 BIEDER AVE | | |
| HALL EUGENE V II | 580.78 | 2,588 |
| 12-20-30-509-0000-0700 | | |
| PAD: 123 BIEDER AVE | | |
| LOT 70 (LESS RD) | | |
| *****MONROE MEADOWS | | |
| *****PB 46 PGS 16 & 17 | | |
| ACOSTA SILFREDO & | 1,018.21 | 2,589 |
| GARCIA DIOGANDY A | | |
| 12-20-30-511-0000-0250 (HX) | | |
| PAD: 170 KELLY CIR | | |
| RUSSELL TERI L | 866.44 | 2,590 |
| 12-20-30-511-0000-0990 (HX) | | |
| PAD: 131 KELLY CIR | | |
| -----SEC 13 TWP 20 RNG 30----- | | |
| PRICE RAMONA D HEIRS | 949.18 | 2,591 |
| 12-20-30-300-0010-0000 | | |
| PAD: 3950 S SANFORD AVE | | |
| PRICE RAMONA D | 106.61 | 2,592 |
| 12-20-30-300-001B-0000 | | |
| PAD: 427 | | |
| LIMEROCK INDUSTRIES INC | 525.83 | 2,593 |
| 12-20-30-300-0020-0000 | | |
| PAD: 427 | | |
| DELCO OIL INC | 3,040.40 | 2,594 |
| 12-20-30-300-003B-0000 | | |
| PAD: 4001 BEDFORD RD | | |
| (.67 AC) | | |
| LIMEROCK INDUSTRIES INC | 1,331.89 | 2,595 |
| 12-20-30-300-003D-0000 | | |
| BONHAM JOHN H & SHARON V | 544.32 | 2,596 |
| 12-20-30-300-0040-0000 (HX) | | |
| PAD: 6831 N 427 | | |
| ROEHLK SOPHIE L & RUDOLPH F | 1,581.08 | 2,597 |
| ROEHLK & DE PUY CLARENCE ET AL | | |
| 12-20-30-300-0090-0000 | | |
| PAD: 3860 FRENCH AVE | | |
| VANDEBREEK PAUL | 2,872.77 | 2,598 |
| 12-20-30-300-0140-0000 | | |
| PAD: 3900 N 427 | | |
| CARTER DANIEL E SR | 164.72 | 2,599 |
| 12-20-30-300-020A-0000 (HX) | | |
| PAD: 4141 ROOSTER CT | | |
| FREEMAN THOMAS G | 471.73 | 2,600 |
| 12-20-30-300-0420-0000 | | |
| PAD: N 427 | | |
| LIMEROCK INDUSTRIES INC | 304.96 | 2,601 |
| 12-20-30-300-0490-0000 | | |
| LIMEROCK INDUSTRIES INC | 628.68 | 2,602 |
| 12-20-30-300-0550-0000 | | |
| *****PINE CREST | | |
| *****PB 5 PG 78 | | |
| MILLER GARY E & DONNA M | 818.83 | 2,603 |
| 12-20-30-501-0000-1710 | | |
| PAD: 3926 S SANFORD AVE | | |
| LOTS 171 & 172 (LESS N 20FT) ... | | |
| LONGWELL WILLIAM H | 165.42 | 2,604 |
| 12-20-30-501-0000-2740 (HX) | | |
| PAD: 4004 S SANFORD AVE | | |
| LOTS 274 & 276 | | |
| VALENCIA ALFREDO C/O | 77.39 | 2,605 |
| COLON FRANCISCO & HILDA | | |
| 12-20-30-501-0000-2790 | | |
| GUMBLE JOSEPH R & DONNA I | 639.38 | 2,606 |
| 12-20-30-501-0000-2820 (HX) | | |
| PAD: 4040 S SANFORD AVE | | |
| LOTS 282 & 284 | | |
| *****SUNLAND ESTATES 1ST ADD | | |
| *****PB 12 PGS 97 & 98 | | |
| ULLERY CHARLES R & GERALDINE & | 775.06 | 2,607 |
| FROOMESS GAIL P | | |
| 12-20-30-502-0000-0090 (HX) | | |
| PAD: 608 BAYWOOD DR | | |
| DOHERTY JEAN C | 882.81 | 2,608 |
| 12-20-30-502-0000-0210 (HX) | | |
| PAD: 307 TUCKER DR | | |
| BARE GREGORY A & NANCY L | 904.56 | 2,609 |
| 12-20-30-502-0000-0390 (HX) | | |
| PAD: 109 BROWN DR | | |
| TUCKER DONOVAN A & ROSE M | 664.65 | 2,610 |
| 12-20-30-502-0000-0520 (HX) | | |
| PAD: 732 BAYWOOD CIR | | |
| HAMES WILLIAM L & SAUNDRA H | 1,093.98 | 2,611 |
| 12-20-30-502-0000-0550 (HX) | | |
| PAD: 726 BAYWOOD CIR | | |
| MC NABB EDWARD D & INEZ C | 214.07 | 2,612 |
| 12-20-30-502-0000-0600 (HX) | | |
| PAD: 716 BAYWOOD CIR | | |
| KONA JOSEPH W & CAROL A | 701.87 | 2,613 |
| 12-20-30-502-0000-0760 (HX) | | |
| PAD: 715 BAYWOOD CIR | | |
| *****POST & METCALFS SUBD | | |
| *****PB 1 PG 39 | | |
| GALLEGO REINALDO & EMERITA | 1,060.19 | 2,614 |
| 12-20-30-503-0000-0070 | | |
| PAD: 4350 MECCA HAMMOCK TRL | | |
| FOSTER GARY & | 2,141.05 | 2,615 |
| DANFORD LARRY | | |

| NAME - PARCEL NUMBER | TAXES DUE | SEC. # |
|----------------------------------|-----------|--------|
| 13-20-30-503-0000-0080 | | |
| PAD: 4280 MECCA HAMMOCK TRL | | |
| LOT 8 (LESS E 20 FT) | | |
| *****DREWS SUBDIVISION | | |
| *****PB 2 PG 40 | | |
| DUNCAN TONY C JR & LESLIE A | 567.77 | 2,616 |
| 13-20-30-504-0000-007A | | |
| PAD: 425 OLD WESTERN TRL | | |
| W 1/2 OF N 1/2 OF LOT 7 ... | | |
| HOMELL LON K & | 175.86 | 2,617 |
| SOLLIER LAURA K | | |
| 13-20-30-504-0000-008B | | |
| PAD: 411 OLD WESTERN TRL | | |
| W 1/2 OF N 1/2 OF LOT 8 ... | | |
| *****SANFORD PLACE | | |
| *****PB 33 PGS 33 TO 35 | | |
| SCOTT TERRY & NATASHA | 1,783.75 | 2,618 |
| 13-20-30-505-0000-0120 | | |
| PAD: 838 CROWS BLUFF LN | | |
| SIELAFF DAVID | 1,017.01 | 2,619 |
| 13-20-30-505-0000-0130 (HX) | | |
| PAD: 824 CROWS BLUFF LN | | |
| HILL GERALD L | 107.12 | 2,620 |
| 13-20-30-505-0000-0200 | | |
| PAD: CROWS BLUFF LN | | |
| SAEZ BORIS A & MARTHA L | 257.95 | 2,621 |
| 13-20-30-505-0000-0430 (HX) | | |
| PAD: 787 LIGHTHOUSE CV | | |
| PIERRE PETR J | 1,852.74 | 2,622 |
| 13-20-30-505-0000-0650 | | |
| PAD: 746 MONROE HARBOR PL | | |
| JORDAN JAMES R & ALISA A | 1,210.63 | 2,623 |
| 13-20-30-505-0000-0760 (HX) | | |
| PAD: 635 MONROE HARBOR PL | | |
| NELSON GIFFORD & BEVOLINE | 1,073.15 | 2,624 |
| 13-20-30-505-0000-0960 (HX) | | |
| PAD: 985 MONROE HARBOR PL | | |
| HOMELL MIKE & TERRY | 947.35 | 2,625 |
| 13-20-30-505-0000-1020 (HX) | | |
| PAD: 895 CROWS BLUFF LN | | |
| *****MIDDLETON OAKS | | |
| *****PB 39 PGS 33 TO 35 | | |
| HEATH DAVID D | 1,546.23 | 2,626 |
| 13-20-30-506-0000-0230 (HX) | | |
| PAD: 916 OLD MAIL LN | | |
| POCHORDO PATRICIA A | 1,195.29 | 2,627 |
| 13-20-30-506-0000-0150 (HX) | | |
| PAD: 4265 MEETING PL | | |
| *****WOODBINE | | |
| *****PB 41 PGS 22 & 23 | | |
| WRIGHT CHARLES T & LORI J | 1,144.20 | 2,628 |
| 13-20-30-507-0000-0190 (HX) | | |
| PAD: 4223 ROCKY RIDGE PL | | |
| LEMOIS JOSEPH L & M VICTORIA | 1,370.50 | 2,629 |
| 13-20-30-507-0000-0120 (HX) | | |
| PAD: 740 CROSS BOW LN | | |
| *****WESTLAKE COLONY | | |
| *****PB 58 PGS 52-53 | | |
| CAPRI HOMES CORP | 529.80 | 2,630 |
| 13-20-30-508-0000-0100 | | |
| PT OF LOTS 10 & 11 E DESC AS ... | | |
| -----SEC 14 TWP 20 RNG 30----- | | |
| BMO GLOBAL CAPITAL SOLUTIONS | 89,682.61 | 2,631 |
| INC | | |
| 14-20-30-300-0070-0000 | | |
| PAD: 3851 17-92 | | |
| EVANS SARAH L | 330.45 | 2,632 |
| 14-20-30-300-027A-0000 | | |
| *****SUNLAND ESTATES | | |
| *****PB 11 PGS 16 TO 22 | | |
| BRUNET DANIEL | 1,248.46 | 2,633 |
| 14-20-30-501-0000-0150 | | |
| PAD: 110 AZALEA LN | | |
| BEST ALICE M | 114.00 | 2,634 |
| 14-20-30-501-0000-0020 (HX) | | |
| PAD: 117 AZALEA LN | | |
| GIBRALTAR REAL ESTATE INV INC | 1,393.49 | 2,635 |
| 14-20-30-501-0000-0050 | | |
| PAD: 111 AZALEA LN | | |
| ANDERSON SHERI | 1,288.83 | 2,636 |
| 14-20-30-501-0000-0230 | | |
| PAD: 118 LAKE DOT DR | | |
| CARASAS LUIS & YIRA | 692.51 | 2,637 |
| 14-20-30-501-0000-0030 (HX) | | |
| PAD: 203 COLLINS DR | | |
| MORRIS DAVID D | 779.17 | 2,638 |
| 14-20-30-501-0000-0040 (HX) | | |
| PAD: 205 COLLINS DR | | |
| SMARTT JAMES L & ROHLANDA J | 58.61 | 2,639 |
| 14-20-30-501-0000-0020 | | |
| PAD: COLLINS DR/OFF | | |
| BEG BK COR LOT 2 BLK F RUN W ... | | |
| DEBANDI YVONNE M | 1,121.94 | 2,640 |
| 14-20-30-501-0000-0030 (HX) | | |
| PAD: 213 S SUNLAND DR | | |
| ROGERS DANIEL R SR & RUTHIE M | 573.94 | 2,641 |
| 14-20-30-501-0000-0130 (HX) | | |
| PAD: 101 LAKE DOT DR | | |
| BENNETT LOUISE H & | 1,324.90 | 2,642 |
| BENNETT JOHN H III ET AL | | |
| 14-20-30-501-0000-0180 | | |
| PAD: 108 OAKLAND AVE | | |
| JOHNSON MARGARET J | 515.84 | 2,643 |
| 14-20-30-501-0000-0270 (HX) | | |
| PAD: 208 OAKLAND AVE | | |
| CHALUE JOSEPH J JR | 552.12 | 2,644 |
| 14-20-30-501-0000-0130 (HX) | | |
| PAD: 104 S SUNLAND DR | | |
| HUD | 1,485.47 | 2,645 |
| C/O SINGLE FAMILY DISP BR | | |
| 14-20-30-501-0000-0180 | | |
| PAD: 606 CHEROKEE CIR | | |
| MAIN KAREN W | 191.10 | 2,646 |
| 14-20-30-501-0000-0190 (HX) | | |
| PAD: 604 CHEROKEE CIR | | |
| ROSE WAYNE T & DIXIE E | 755.60 | 2,647 |
| 14-20-30-501-0000-0190 (HX) | | |
| PAD: 126 N SUNLAND DR | | |
| NEUKAM DEBORAH C | 711.24 | 2,648 |
| 14-20-30-501-0000-0050 (HX) | | |
| PAD: 723 CHEROKEE CIR | | |
| FERNANDEZ GARY & BARBARA & | 1,395.36 | 2,649 |
| TORREZ DAVID | | |
| 14-20-30-501-0000-0330 | | |
| PAD: 603 CAMELLIA CT | | |
| LUGO FRANCISCO P | 621.00 | 2,650 |
| 14-20-30-501-0000-0400 (HX) | | |
| PAD: 617 CAMELLIA CT | | |
| *****LORDS 1ST ADD TO CITRUS | | |
| *****HEIGHTS | | |
| *****PB 3 PG 87 | | |
| CRAFT JOHN A & | 805.70 | 2,651 |
| DEMCHOCK JEAN M | | |
| 14-20-30-503-0000-0440 (HX) | | |
| PAD: 1229 MILLS ST | | |
| SIPLEY PATRICIA | 66.58 | 2,652 |
| 14-20-30-503-0000-0810 | | |
| PAD: MYRTLE ST | | |
| LOTS 81 & 82 M M LORDS 1ST ... | | |
| SIPLEY SUSAN F | 164.82 | 2,653 |
| 14-20-30-503-0000-0830 (HX) | | |
| PAD: 4500 FRANCES ST | | |
| LOTS 83 & 84 M M LORDS 1ST ... | | |
| FULLER HIRAM D | 261.60 | 2,654 |
| 14-20-30-503-0000-1190 (HX) | | |
| PAD: 4454 RADIO AVE | | |
| S 1/2 OF LOT 119 & ALL LOT ... | | |
| GARDNER CHRISTOPHER G | | |

Table with columns: NAME - PARCEL NUMBER, TAXES DUE, and CBL #. Contains property listings for parcels 16-20-30-502-0200-0180 through 17-20-30-505-0000-1580.

Table with columns: NAME - PARCEL NUMBER, TAXES DUE, and CBL #. Contains property listings for parcels 109 LAKEBREEZE CIR through 17-20-30-507-0200-0340.

Table with columns: NAME - PARCEL NUMBER, TAXES DUE, and CBL #. Contains property listings for parcels 19-20-30-508-0200-0040 through 19-20-30-501-0000-0310.

| NAME - PARCEL NUMBER | TAXES DUE | SEC. # |
|--|-----------|--------|
| DELANCO YOLANDA H 20-20-30-501-0000-0250 (HX) PAD: 242 HOWARD BLVD | 430.46 | 2,811 |
| MC KELVEY PAUL E & KATHERINE 20-20-30-501-0000-0260 (HX) PAD: 246 HOWARD BLVD | 405.31 | 2,812 |
| ARRINGTON GLORIA 20-20-30-501-0000-0090 (HX) PAD: 231 HOWARD BLVD PT LOT 9 BEG NE COR RUN S 13 ... | 704.25 | 2,813 |
| SETZER JACK W 20-20-30-501-0000-0160 PAD: LOWWOOD LAKE MARY RD *****HENSONS ACRES *****PB 9 PG 99 | 382.70 | 2,814 |
| SCOTT ROLAND & ALMA 20-20-30-502-0000-0060 PAD: 280 ACORN DR | 1,156.86 | 2,815 |
| FORD DOUGLAS K 20-20-30-502-0000-0090 (HX) PAD: 287 ACORN DR | 530.08 | 2,816 |
| TAYLOR SEAN R 20-20-30-502-0000-011A PAD: 1631 RIDGE AVE S 20 FT OF LOT 11 & N 1/2 OF ... | 954.32 | 2,817 |
| MC KEESY JAMES L & BETSY W 20-20-30-502-0000-0190 PAD: 270 HILL TOP DR | 1,645.74 | 2,818 |
| RANDOLPH-BACK KAY 20-20-30-502-0000-0040 PAD: HILL TOP DR | 337.40 | 2,819 |
| BURDEN DAVID M & SUZANNE A 20-20-30-502-0000-0050 PAD: HILL TOP DR | 459.07 | 2,820 |
| SCOTT ROLAND & ALMA 20-20-30-502-0000-0020 (HX) PAD: 1700 RIDGE AVE | 673.35 | 2,821 |
| RODRIGUEZ ELIAS SR & NEREIDA 20-20-30-502-0000-0040 (HX) PAD: 1610 RIDGE AVE | 3,078.37 | 2,822 |
| SIUDAK CHUCK L 20-20-30-502-0000-002A PAD: 210 BAY MEADOW RD E 150 FT OF LOT 2 & S 25 FT ... | 1,290.34 | 2,823 |
| *****CROSSINGS UNIT 4 LAKEWOOD AT *****THE *****PB 35 PGS 58 TO 60 | | |
| OWENS DANIEL A & DIANA L 20-20-30-505-0000-0930 (HX) PAD: 739 TOMLINSON TER | 1,815.50 | 2,824 |
| RIVERA EDITH S & MUNIZ MIGUEL A 20-20-30-505-0000-0960 (HX) PAD: 759 TOMLINSON TER | 400.12 | 2,825 |
| *****CROSSINGS UNIT 3 LAKEWOOD *****AT THE *****PB 36 PGS 80 & 81 | | |
| CAMPBELL ROGER G & NANCY G 20-20-30-506-0000-0190 (HX) PAD: 604 HOLBROOK CIR | 1,697.40 | 2,826 |
| ROBLES ALBERTO & MIRIAM 20-20-30-506-0000-0230 (HX) PAD: 620 HOLBROOK CIR | 221.46 | 2,827 |
| UTT DAVID A & LELIA A 20-20-30-506-0000-0270 (HX) PAD: 636 HOLBROOK CIR | 1,900.12 | 2,828 |
| CHIU JERRY 20-20-30-506-0000-0480 (HX) PAD: 659 HOLBROOK CIR | 1,473.59 | 2,829 |
| WALKER CLINTON T & ELAINE 20-20-30-506-0000-0760 (HX) PAD: 491 N SUNDANCE DR *****BIG TREE CROSSING PH 3 *****PB 36 PGS 85 & 86 | | |
| GOLDBERG KEITH L & GOLDBERG ETHEL G 20-20-30-507-0000-0070 PAD: 845 WATERWAY PL | 3,111.19 | 2,831 |
| *****CROSSINGS REMINGTON OAKS AT *****THE *****PB 38 PGS 68 TO 70 | | |
| MUCARIO MARYANN 20-20-30-509-0000-0390 (HX) PAD: 2237 GRAND TREE CT | 1,385.60 | 2,832 |
| SODHL SAVAJIT 20-20-30-509-0000-0670 (HX) PAD: 568 REMINGTON OAK DR | 1,268.54 | 2,833 |
| VU THONG A 20-20-30-509-0000-0790 (HX) PAD: 520 REMINGTON OAK DR | 1,367.88 | 2,834 |
| HERMAMO LUCILO & AURORA V 20-20-30-509-0000-0910 PAD: 472 HARVEST OAK CT | 2,270.95 | 2,835 |
| RAZZANI RUSSELL 20-20-30-509-0000-1150 PAD: 553 REMINGTON OAK DR | 2,305.22 | 2,836 |
| BRUMLEY JACK E 20-20-30-509-0000-1250 (HX) PAD: 593 REMINGTON OAK DR *****CROSSINGS UNIT 6 LAKEWOOD AT *****THE *****PB 39 PGS 52 TO 55 | | |
| SUOZZO THOMAS A & JEAN A 20-20-30-510-0000-0060 (HX) PAD: 729 PALMER CT | 1,991.97 | 2,838 |
| APONTE WILLIAM & GLADYS 20-20-30-510-0000-0870 (HX) PAD: 684 STARSTONE DR | 511.90 | 2,839 |
| ANTONIO LUIS & DARLENE 20-20-30-510-0000-1020 PAD: 827 TOMLINSON TER | 2,890.48 | 2,840 |
| KENDALL MILLIE 20-20-30-510-0000-1050 (HX) PAD: 815 TOMLINSON TER *****OSPREY LANDING *****PB 45 PGS 98 & 99 | | |
| KRITSKY LEV 20-20-30-511-0000-0030 (HX) PAD: 584 SERENITY PL *****SEC 21 TWP 20 RNG 30 | 3,276.88 | 2,842 |
| NOURACHI DAVID TRUSTEE FBO 21-20-30-300-011A-0000 *****COUNTRY CLUB HEIGHTS UNIT *****1 *****PB 13 PG 98 | 203.61 | 2,843 |
| ELLIS BRIAN & ELIZABETH 21-20-30-501-0A00-0280 (HX) PAD: 105 EXETER AVE | 1,142.94 | 2,844 |
| ELLIOTT ROSE E & ELLIOTT WILLIAM C 21-20-30-501-0B00-0060 (HX) PAD: 121 BURNS AVE | 386.72 | 2,845 |
| REDWAY SUZANNE M 21-20-30-501-0B00-0220 (HX) PAD: 136 EXETER AVE | 780.29 | 2,846 |
| GURR JACK T JR & DEBRA K 21-20-30-501-0B00-0230 (HX) PAD: 132 EXETER AVE | 716.33 | 2,847 |
| DINKINS IDA D & DINKINS EDWARD 21-20-30-501-0C00-0150 (HX) PAD: 138 BURNS AVE | 285.62 | 2,848 |
| KOZLOWSKI CHESTER A & FLORENCE 21-20-30-501-0C00-0330 (HX) PAD: 161 N CLYDE AVE *****COUNTRY DOWNS PH 1 *****PB 29 PGS 49 & 50 | | |
| SIGURDSON HALDOR & MARY A 21-20-30-508-0000-0050 (HX) PAD: 140 NORTH RD *****COUNTRY DOWNS PH 2 *****PB 29 PGS 51 & 52 | 2,814.11 | 2,850 |
| SMITH MICHAEL J & PAMELA A 21-20-30-509-0000-0180 PAD: 724 KEENELAND PIKE *****COUNTRY MANOR *****PB 40 PG 89 | 3,523.15 | 2,851 |

| NAME - PARCEL NUMBER | TAXES DUE | SEC. # |
|---|-----------|--------|
| *****L & JULIA M 21-20-30-514-0000-0030 (HX) PAD: 640 COUNTRY CLUB RD *****CRYSTAL CREEK UNIT 1 *****PB 41 PGS 49 TO 52 | 2,485.17 | 2,852 |
| MIGUEL THEODORE 21-20-30-515-0000-0070 (HX) PAD: 243 SILK BAY PL KIRKPATRICK MICHAEL L & BRIDGET 21-20-30-515-0000-1380 (HX) PAD: 864 SHELL LN | 2,093.86 | 2,853 |
| RUSICK LARRY & ELIZABETH 21-20-30-515-0000-1870 (HX) PAD: 545 TALL OAKS TER *****CRYSTAL CREEK UNIT 2 *****PB 41 PGS 53 & 54 | 1,635.00 | 2,854 |
| KADOUR MAHR Z & SANDY 21-20-30-516-0000-1940 (HX) PAD: 613 SILVER BIRCH PL | 1,854.67 | 2,856 |
| LEE CHIN C L & LEE HSI H JTS 21-20-30-516-0000-1950 PAD: 609 SILVER BIRCH PL | 2,510.53 | 2,857 |
| WILLIAMS DOROTHY A 21-20-30-516-0000-2560 (HX) PAD: 1041 HIGH POINT LOOP *****MEADOW BROOKE *****PB 44 PGS 77 THRU 79 | 2,603.06 | 2,858 |
| REHANNESY CHRISTINE 21-20-30-518-0000-0180 (HX) PAD: 297 LESLIE LN *****FOREST OAKS VILLAGE *****PB 46 PG 63 *****PART A/11A | 4,046.08 | 2,859 |
| FERNANDEZ EDGAR A & IVELISSE A 21-20-30-519-0000-0090 (HX) PAD: 642 TALL OAKS TER NGUYEN NAM THI & DO ON TRONG 21-20-30-519-0000-0170 (HX) PAD: 989 HIGH POINT LOOP *****EAGLES CROSSING *****PB 47 PGS 17 & 18 | 1,596.00 | 2,860 |
| MONTGOMERY DAVID S & PERRY C 21-20-30-520-0000-0340 PAD: 291 BALD EAGLE RUN *****CHRISSEA PLACE *****PB 47 PGS 75 & 76 | 6,246.37 | 2,862 |
| FULCO BARRY L & BRENDA J 21-20-30-522-0000-0100 (HX) PAD: 1848 MARLEY PL LIGHTBOURNE CLAUDE L & ELAINE 21-20-30-522-0000-0550 (HX) PAD: 822 NORMAN CT *****SPRING HAMMOCK *****PB 2 PGS 2 TO 5 | 1,978.75 | 2,863 |
| CORNWELL SUZANNE & MICHAEL J KOTT 21-20-30-5AP-0000-064W PAD: 1655 TIMOCUAN WAY PT OF LOT 65 DESC AS BEG ... OAKWOOD INC 21-20-30-5AP-0000-069B PAD: GENERAL HUTCHISON PKWY ELY 204.35 FT OF LOT 69 | 2,336.15 | 2,864 |
| *****SEC 22 TWP 20 RNG 30 | | |
| LACKY DONALD R & PATSY R 22-20-30-300-0060-0000 GOULD DAVID J & CARTER SANDRA L TRUSTEE 22-20-30-300-0150-0000 PAD: 2075 RICHARDSON GOULD DAVID J & CARTER SANDRA L TRUSTEE 22-20-30-300-0160-0000 (HX) PAD: 2060 RICHARDSON LN 3237 HWY 17 & 92 LONKWOOD TR FBO | 7,846.19 | 2,867 |
| 22-20-30-300-0270-0000 PAD: 3237 N 17-92 PC HOLDINGS INC 22-20-30-300-0340-0000 PAD: 5401 PEN AVE SOUTH SEMINOLE FABRICATORS INC 22-20-30-300-037A-0000 PAD: 5450 BRYANT AVE (2.12 AC) *****MIDWAY PARK *****PB 4 PGS 96 & 96 1/2 BALL PATRICIA M & POOLE JACK A JR & MONDOK RONALD J ET AL 22-20-30-501-0100-0010 LOTS 1-5 POOLE JACK A JR & JENNY W 22-20-30-501-0100-0290 (HX) PAD: 4710 N 427 LOTS 29 31 & 33 SEC 1 (LESS RD) JUDSON RICHARD 22-20-30-501-0100-0760 (HX) PAD: 4685 N 427 CR LOTS 76 78 80 & 82 (LESS RD) ... HOME CONSULTANT SERVICES INC 22-20-30-501-0100-1080 PAD: 4587 427 CR LOTS 108 & 110 SEC 1 (LESS RD) RASTIN NORMAN 22-20-30-501-0100-1170 PAD: 2890 GARDENS DR LOTS 117 & 119 SEC 1 HICKS RYA JO 22-20-30-501-0100-1510 (HX) PAD: 2895 GARDENS DR LOTS 151 & 153 & NWLY 6 FT ... CROCKETT DAVID P 22-20-30-501-0100-1590 (HX) PAD: 2905 GARDENS DR LOTS 159 160 161 & W 1/2 OF ... STEVENS CARL A 22-20-30-501-0100-162B (HX) PAD: 2871 GARDENS DR PT OF LOTS 162 TO 165 DESC ... RHODES GARY L & JEAN T 22-20-30-501-0200-0100 (HX) PAD: 2851 AVALONA DR LOTS 10 11 & 12 SEC 2 ARY SHERRY A 22-20-30-501-0200-0220 PAD: 5110 SUNNYSIDE AV LOTS 22 23 & 24 SEC 2 SMITH GARY A GUARDIAN ET AL 22-20-30-501-0200-0300 PAD: 2870 MIDWAY DR LOTS 30 31 & 32 SEC 2 WANKIN VIRGINIA M 22-20-30-501-0200-0460 PAD: 5160 SUNNYSIDE AVE LOTS 46 47 & 48 SEC 2 HALL ALBERTA J TRUSTEE FBO 22-20-30-501-0200-0510 (HX) PAD: 2885 MIDWAY DR LOT 51 (LESS W 17 FT) & ALL ... CONFIDENTIAL PER STATUTES 119.07(03)(I) CID# 685 22-20-30-501-0200-0800 (HX) LOTS 40 TO 42 SEC 2 *****PINE VIEW *****PB 9 PG 73 BROWN EDWARD L & GLADYS 22-20-30-502-0A00-0010 PAD: 1695 N 427 LOT 1 (LESS NWLY 17 FT FOR ... *****PINE VIEW 1ST ADD *****PB 10 PG 33 LEDFORD GARY D 22-20-30-501-0000-0140 (HX) PAD: 1744 ANGLE DR | 912.65 | 2,866 |

| NAME - PARCEL NUMBER | TAXES DUE | SEC. # |
|--|-----------|--------|
| WAGNER NORMA E 22-20-30-503-0000-0180 PAD: PINK VIEW AVE LOTS 18 & 19 *****LAKE MARY WOODS *****PB 26 PGS 35 TO 40 | 323.35 | 2,889 |
| NATALIE CONO & BARBARA 22-20-30-505-0A00-0050 (HX) PAD: 474 BIRKWOOD CIR | 2,249.02 | 2,890 |
| BRECKWITH THOMAS C SR & JOYCE 22-20-30-505-0A00-0220 (HX) PAD: 359 LAKR RD | 2,459.18 | 2,891 |
| COWEN JOHN A & LESLIE L 22-20-30-505-0A00-0320 (HX) PAD: 379 SPRUCEWOOD RD | 2,508.66 | 2,892 |
| AUCOIN EDWARD A & LYNDA M 22-20-30-505-0B00-0280 (HX) PAD: 328 SPRUCEWOOD RD | 2,594.80 | 2,893 |
| DEAN DAVID B & MACHILLE P 22-20-30-505-0C00-0430 (HX) PAD: 300 SPRUCEWOOD RD *****LAKE RINGHAM WOODS EAST *****PB 29 PGS 70 & 71 | 3,375.26 | 2,894 |
| ROQUEMORE DAVID W III & LAURA 22-20-30-506-0000-0020 (HX) PAD: 506 OAKLAND TER LOT 2 & S 1/2 OF VACD ST ADJ ... | 2,536.23 | 2,895 |
| SMITH CARTER & GLENDA R 22-20-30-506-0000-0030 (HX) PAD: 510 OAKLAND TER LOT 3 & S 1/2 OF VACD ST ADJ ... *****LAKE RINGHAM WOODS PH 3 *****PB 37 PGS 73 & 74 | 2,749.05 | 2,896 |
| SHANKS BRYAN 22-20-30-511-0000-0050 PAD: 350 E PINKWOOD CT *****LAKE RINGHAM ESTATES *****PB 42 PG 17 | 3,848.90 | 2,897 |
| JASHIN JACQUES P 22-20-30-514-0000-0020 (HX) PAD: 565 WEBSTER ST KNIGHT MARK & MARY 22-20-30-514-0000-0090 (HX) PAD: 326 LAKE RD *****SEC 23 TWP 20 RNG 30 | 4,449.52 | 2,899 |
| CONFIDENTIAL PER STATUTES 119.07(03)(I) CID# 297 23-20-30-300-001D-0000 (HX) EVERGREEN INV OF AMERICA INC 23-20-30-300-001F-0000 HARLING HUGH W JR & DEBRA A 23-20-30-300-0070-0000 DAVIS HERBERT A 23-20-30-300-0190-0000 (HX) PAD: 5195 N 427 CR FLORIDA K-9 SERVICES 23-20-30-300-0270-0000 PAD: 5001 N 427 *****SPAULDING ACRES *****PB 27 PG 43 THORNE MARION C & THORNE MACK C & KIMBERLY A 23-20-30-501-0000-0010 PAD: 1424 MYRTLE ST THORNE MACK C C/O MARION C THORNE 23-20-30-501-0000-0030 PAD: 1408 MYRTLE ST THORNE MARION C 23-20-30-501-0000-0040 (HX) PAD: 1400 MYRTLE ST *****AUTUMN CHASE *****PB 57 PGS 87-102 | 1,869.91 | 2,900 |
| BROWN QUINTEN I. 23-20-30-502-0000-0180 (HX) PAD: 5616 ENGLISH OAK CT *****BIRKA HAMMOCK *****PB 1 PG 106 | 1,320.61 | 2,901 |
| FRYER GARY A & MELISSA C 23-20-30-5AQ-0000-002A PAD: 340 MILLER RD E 100 FT OF W 600 FT OF N ... | 2,047.87 | 2,902 |
| HENDEL CATHY 23-20-30-5AQ-0000-002B (HX) PAD: 324 MILLER RD E 100 FT OF W 900 FT OF N ... | 447.60 | 2,903 |
| ROBINSON JOHN T & ROBINSON JOHN T JR 23-20-30-5AQ-0000-002D (HX) PAD: 308 MILLER RD PT OF LOT 2 BEG 900 FT E & ... | 5,140.40 | 2,904 |
| DAVIDSON SHARON M 23-20-30-5AQ-0000-002G (HX) PAD: 325 MILLER RD E 100 FT OF S 160 FT OF W ... | 1,344.80 | 2,907 |
| NORMAN ROBERT M & TRINA M 23-20-30-5AQ-0000-002M (HX) PAD: 371 MILLER RD E 100 FT OF W 200 FT OF S ... GARVER TRACY K 23-20-30-5AQ-0000-002S (HX) PAD: 311 MILLER RD S1/2 OF LOT 2 (LESS W 400 FT ... TOKARZ LOUIS M & DEBORAH M 23-20-30-5AQ-0000-0120 (HX) PAD: 475 LANARK ST W 1/2 OF LOT 12 (LESS S ... | 1,002.98 | 2,905 |
| HART KAREN K 23-20-30-5AQ-0000-0140 (HX) PAD: 415 LANARK ST 1/2 AC HX LOCATED IN LOT 14 ... LANGFORD JAMES R & SHARON L 23-20-30-5AQ-0000-014B PAD: 250 CADILLAC ST S 105.24 FT OF LOT 14 HART KAREN K 23-20-30-5AQ-0000-014C PAD: 415 LANARK ST LOT 14 (LESS S 965.77 FT & ... MCCLAIN PALPH L & MARGARET J 23-20-30-5AQ-0000-0490 PAD: LAKE AVE LOT 49 (LESS E 10 FT FOR RD) ... HABITAT FOR HUMANITY IN SEM CO 23-20-30-5AQ-0000-052A PAD: MYRTLE ST W 200 FT OF E 220 FT OF S ... MCCLAIN MARGARET J 23-20-30-5AQ-0000-061A S 315 FT OF LOT 61 DUPREE CONNIE & DUPREE BETSY DUPREE PATRICIA ET AL. TORR 23-20-30-5AQ-0000-1140 N 131.8 FT OF LOT 114 BUDDENHAGEN DIANA K 23-20-30-5AQ-0000-110B (HX) PAD: 5225 SANFORD AVE N 170 FT OF W 311.5 FT OF ... FISHER HILLY K 23-20-30-5AQ-0000-119A (HX) PAD: 4610 SANFORD AVE S 75 FT OF E 150 FT OF LOT 118 FRYER BRUCE E & DIANA B 23-20-30-5AQ-0000-119E (HX) PAD: 250 FRYER LN W 410 FT OF E 650 FT OF N ... WILSON PAUL V 23-20-30-5AQ-0000-1400 (HX) PAD: 4700 S SANFORD AVE *****SEC 24 TWP 20 RNG 30 | 451.93 | 2,909 |
| FOSTER KRISTINE 24-20-30-300-001A-0000 PAD: NORTH CAROLINA RUN KEEN BARRY C & DANALEA D 24-20-30-300-004E-0000 (HX) PAD: 4501 BEDFORD RD RIVERA ERNIE & SHIRLEY 24-20-30-300-006D-0000 (HX) | 661.72 | 2,927 |
| | 3,406.74 | 2,928 |
| | 2,045.52 | 2,929 |

Table with columns: NAME - PARCEL NUMBER, TAXES DUE, and SCL. #. Contains property listings for parcels in the 24-20-30-300-0000-0000 range.

Table with columns: NAME - PARCEL NUMBER, TAXES DUE, and SCL. #. Contains property listings for parcels in the 27-20-30-502-0000-0000 range.

Table with columns: NAME - PARCEL NUMBER, TAXES DUE, and SCL. #. Contains property listings for parcels in the 29-20-30-500-0000-0000 range.

| NAME - PARCEL NUMBER | TAXES DUE | DOB # |
|--|-----------|-------|
| PAD: 158 SANDALWOOD WAY *****LAKE STACY SHORES *****PB 18 PGS 23 24 + 25 KLEBER DONALD E & HALL SUZANNE M 31-20-30-503-0000-0010 (HX) PAD: 401 PARSON BROWN WAY SARLARIAS ANASTASIA M 31-20-30-503-0000-0610 (HX) PAD: 105 N SILVER CLUSTER CT BLAZINA GREG & THERESA 31-20-30-503-0000-0700 (HX) PAD: 115 PINEAPPLE CT POLOZOLA JOSEPH & DIANE 31-20-30-503-0000-0730 (HX) PAD: 109 PINEAPPLE CT CAMPBELL DAVID A 31-20-30-503-0000-1110 (HX) PAD: 113 HOFFA WAY FANNING WILLIAM P 31-20-30-503-0000-1520 (HX) PAD: 413 VALENCIA CT OSWALD JOSEPH J JR 31-20-30-503-0000-1580 (HX) PAD: 425 VALENCIA CT *****LANDINGS THE *****PB 23 PGS 2 TO 6 HAMMA PATRICK J 31-20-30-506-0000-0350 (HX) PAD: 741 SANDPIPER CIR SALIERNO RALPH E 31-20-30-506-0000-1150 PAD: 771 CRESTBROOK LOOP ESPOSITO PETER J III & ESPOSITO PETER J II HEIRS 31-20-30-506-0000-1290 (HX) PAD: 701 ROCK CREEK LOOP *****TIBERON COVE *****PB 23 PGS 13 & 16 MARSIE-HAZEN GETACHEM & JANET 31-20-30-507-0000-0460 PAD: 524 SOUTHPORT DR SIMPSON JOHN R & RENEE K 31-20-30-507-0000-0610 (HX) PAD: 523 WESTPORT DR LARA APOLONIO & AMALIA 31-20-30-507-0000-0650 (HX) PAD: 562 TIBERON COVE DR WOLFSON LINDA L TRUSTEE FBO 31-20-30-507-0000-0670 PAD: 588 TIBERON COVE DR *****MEADOW RIDGE *****PB 28 PG 8 R J T INC 31-20-30-509-0000-0080 PAD: 685 S WILD FLOWER CT ENGLEBERG BARRY 31-20-30-509-0000-0980 PAD: 681 WILDFLOWER CT *****LONGWOOD CLUB PHASE 2 *****PB 55 PGS 65 & 66 *****ALL 31-20-30-300-031B-0000, MULLIS OSSIELENE J & JUDITH 31-20-30-513-0000-0040 (HX) PAD: 982 BURLWOOD CT *****LONGWOOD *****PB 1 PGS 18 TO 21 *****PB 5 PG 28 LIMA BARBARA E & DAMRON SIENKNECHT VIRGINIA 31-20-30-5AU-0000-0100 PAD: 211 WARREN AVE SCHWARTZ FRANK H & WERNER FRANK A III 31-20-30-5AU-0000-0110 PAD: 234 M CHURCH AVE E 1/2 OF LOT 11 HOPKINS JAMES B 31-20-30-5AU-0000-031A (HX) PAD: 192 W WARREN AVE LOT 31 + N 10 FT OF LOT 32 CONNACHT INC 31-20-30-5AU-0000-047A PAD: 114 BAY AVE LOTS 47 1/2 & 49 1/2 RESOLUTION PUBLISHING INC 31-20-30-5AU-0000-0520 PAD: 135 W PINE AVE ADDISON WILLIAM P 31-20-30-5AU-0000-065A (HX) PAD: 262 BAY AVE LOTS 65 1/2 67 67 1/2 HOGLE THOMAS R & LENA E TRS FBO 31-20-30-5AU-0000-0680 PAD: 295 W PINE AVE E 1/2 OF LOT 68 AFFORDABLE HOUSING AUTHORITY 31-20-30-5AU-0000-0690 PAD: 301 N MILWEE ST RIVERA WADY & GLENDA L 31-20-30-5AU-0000-1040 PAD: 217 E WARREN AVE LOTS 104 104 1/2 + 106 RIVERA WADY & GLENDA L 31-20-30-5AU-0000-1050 PAD: 216 E CHURCH AVE LOTS 105 105 1/2 + 107 RIVERA WADY & GLENDA L 31-20-30-5AU-0000-106A PAD: WARREN AVE LOT 106 1/2 GRIMALDI RICHARD & GIAMBRONE GIUSEPPE 31-20-30-5AU-0000-1230 PAD: 225 N 427 LOTS 123 TO 130 GILLESPIE ROBERT W 31-20-30-5AU-0000-196A PAD: 233 E CHURCH AVE LOT 196 (LESS E 6 FT) CALLAHAN MICHAEL D 31-20-30-5AU-0000-2290 PAD: 225 WARREN AVE LOTS 220 & 222 HURST DONNIE R 31-20-30-5AU-0000-2460 (HX) PAD: 232 E PINE AVE LOTS 246 + 248 BLUE OX LAND SERVICES INC 31-20-30-5AU-0000-4330 PAD: 235 N LONGWOOD ST LOTS 433 436 & 437 & W 1/2 ... RSK VENTURES INC 31-20-30-5AU-0000-4380 PAD: LONGWOOD AVE LOTS 438 TO 441 RSK VENTURES INC 31-20-30-5AU-0000-4450 LOT 445 & 1/2 VACD ST ON N CAPITAL INV GROUP INC 31-20-30-5AU-0000-4570 PAD: 280 E PALMETTO AVE LOTS 457 459 461 & ALL VACD ... LENZ DAVID 31-20-30-5AU-0000-4760 PAD: 349 E JESSUP AVE LOT 476 & WLY 1/2 OF LOT 478 ... MILLER STEPHEN R 31-20-30-5AU-0000-4860 (HX) PAD: 381 JESSUP AVE LOT 486 & S 1/2 OF VACD ST ... MILLER STEPHEN R & CINDY 31-20-30-5AU-0000-4880 PAD: 242 OAK ST LOT 488 & S 1/2 OF VACD ST ... BAUM KEITH R & JANICE O 905.10 3,084 | | |

| NAME - PARCEL NUMBER | TAXES DUE | DOB # |
|--|-----------|-------|
| 31-20-30-5AU-0000-4990 (HX) PAD: 341 N GRANT ST LOTS 499 + 501 + E 18 FT OF ... MAGALDINO BENJAMIN C 31-20-30-5AU-0000-5040 PAD: 206 E PALMETTO AVE LOTS 504 & 1/2 VACD ST ON S ... BROWN JOSEPH M & MARY L 31-20-30-5AU-0000-5400 (HX) PAD: 365 E MAGNOLIA AVE LOTS 540 & 542 TORRES HERIBERTO 31-20-30-5AU-0000-5640 PAD: 209 PALMETTO AVE TORRES HERIBERTO 31-20-30-5AU-0000-5660 PAD: E PALMETTO AVE LEWIS DAVID L & SHIRLEY M 31-20-30-5AU-0000-6470 (HX) PAD: 358 E JESSUP AVE LOTS 645 & 647 PRIEST JAY A & PRIEST PEGGY J 31-20-30-5AU-0000-7040 (HX) PAD: 395 E WARREN AVE NEAL MATTIE A 31-20-30-5AU-0000-7280 (HX) PAD: 273 OLIVER ST LOTS 728 & 730 BELL PATRICIA 31-20-30-5AU-0000-7340 PAD: E BAY AVE JONES ORA P & MARY A 31-20-30-5AU-0000-7440 (HX) PAD: 374 E WARREN AVE LOTS 744 745 746 747 748 + 749 CORNER JERELLE TRUSTEE FBO JERELLE CORNER 31-20-30-5AU-0000-7590 (HX) PAD: 430 E WARREN AVE CORNER JERELLE TRUSTEE 31-20-30-5AU-0000-7610 PAD: E WARREN AVE PLYMALE OPAL V & PLYMALE RICHARD E TRS & DELOACH CATHY D 31-20-30-5AU-0000-8460 PAD: 389 434 LOT 846 & 847 (LESS RD ON S) CSX TRANSPORTATION INC TX DEPT (J910) 31-20-30-5AU-0001-0000 THAT PT OF ABANDONED RR CSX TRANSPORTATION INC TX DEPT (J910) 31-20-30-5AU-0002-0000 THAT PT OF ABANDONED RR CSX TRANSPORTATION INC TX DEPT (J910) 31-20-30-5AU-0004-0000 THAT PART OF ABANDONED *****HIGHLAND HILLS *****PB 18 PG 58 BURNETT RICHARD 31-20-30-50D-0000-0060 PAD: 311 MC CLINTOCK ST *****HIDDEN OAK ESTATES *****PB 34 PGS 95 TO 98 BREIDENBACH MICHAEL L 31-20-30-50G-0000-0930 (HX) PAD: 407 LOBLOLLY CT -----SEC 32 TWP 20 RNG 30----- HORTON ELIZABETH E & HORTON MERLE L & MICHELE M 32-20-30-300-009A-0000 (HX) PAD: 612 N GRANT ST CSX TRANSPORTATION INC TX DEPT (J910) 32-20-30-300-024A-0000 *****LONGDALE *****PB 13 PG 68 COMART WILLIAM F & THELMA K 32-20-30-501-0000-0410 PAD: 865 LONGDALE AVE REISINGER CLARK TRUSTEE FBO 32-20-30-501-0000-0580 PAD: 1121 SELMA RD MOORE JANET T & TACKETT JAMES T 32-20-30-501-0000-0750 (HX) PAD: 836 LOGAN DR SEVERO MIGUEL & LENZI NORA 32-20-30-501-0000-0840 (HX) PAD: 970 LORAMANN CIR *****LONGDALE FIRST ADD *****PB 13 PG 94 ORTIZ ANA R 32-20-30-502-0000-1290 (HX) PAD: 1021 REAMS ST CAVALLO ROBERT 32-20-30-502-0000-1460 PAD: 1237 HAMILTON AVE HERNANDEZ EDEL & CARLOTA 32-20-30-502-0000-1770 PAD: 1140 HAMILTON AVE *****LAKE WAYMAN HEIGHTS *****HIGHWAY ADD *****PB 4 PG 24 HELMS LAMAR & MARY JOYCE 32-20-30-504-0A00-0160 (HX) PAD: 187 GEORGIA AVE LOTS 16 17 + 18 BLK A HURST LARRY L & NANCY A 32-20-30-504-0B00-0130 PAD: GEORGIA AVE LOT 13 + E 1/2 OF LOT 14 BLK B *****BRADLEYS ADD *****PB 1 PG 17 CRAFT JAMES Z & CHARLOTTE M HARVEY 32-20-30-505-0000-0040 PAD: 187 PL BEG 125 FT W & 307.96 FT S ... CRAFT JAMES Z & HARVEY CHARLOTTE M 32-20-30-505-0000-006H (HX) PAD: 1200 2ND PL FT OF LOT 6 DESC AS BEG 325 ... RUESS ROGER E 32-20-30-505-0000-007C PAD: 1120 N 427 (107 14TH) E 150 FT OF S 100 FT ... *****ENTZMINGERS ADD NO 1 *****PB 5 PGS 26 + 27 SMANNIE ERIC E 32-20-30-506-0500-0020 (HX) PAD: 970 2ND PL LOTS 2 & 3 (LESS N 1 FT) BLK ... WOOD DONALD E 32-20-30-506-0500-0090 PAD: N 13TH AVE BLANKENSHIP ROBERT D & REBECCA 32-20-30-506-0500-0100 PAD: 158 N 13TH AVE VLOENHAUER KEVIN & KAREN 32-20-30-506-0600-0010 PAD: 1002 W 2ND PL LOTS 1 + 2 BLK 6 DOYLE WAYNE W 32-20-30-506-0600-0030 (HX) PAD: 1014 W 2ND PL LOT 3 + S 1/2 OF LOT 4 BLK 6 *****LONGWOOD NORTH *****PB 16 PG 23 PROPHET SUSAN 32-20-30-508-0A00-0040 (HX) | | |

| NAME - PARCEL NUMBER | TAXES DUE | DOB # |
|---|-----------|-------|
| PAD: 456 LONGWOOD CIR PETERS SCOTT D 32-20-30-508-0A00-0190 (HX) PAD: 426 S LONGWOOD CIR RAMOS DIOWIDE & MERCY 32-20-30-508-0B00-0050 (HX) PAD: 459 LONGWOOD CIR WELCH CATHERINE 32-20-30-508-0B00-0160 PAD: 435 LONGWOOD CIR *****WETHERINGTON HEIGHTS ADD *****TO LONGWOOD *****PB 12 PG 74 RICHARDSON LANCE D 32-20-30-509-0000-0060 PAD: S GRANT ST RICHARDSON LANCE D 32-20-30-509-0000-0080 PAD: CANTER CLUB *****MILWEE *****PB 1 PG 111 ANDINO MICHAEL & ANDINO ALLAN C & ANDINO ROBERT ET AL 32-20-30-510-010H-0000 PAD: 826 E CHURCH AVE W 75 FT OF E 375 FT OF N 150 ... SUTHERLAND JOHN F 32-20-30-510-010K-0000 PAD: 830 E CHURCH AVE W 75 FT OF E 300 FT OF N 150 ... FALCIGLIA EDWARD 32-20-30-510-030R-0000 PAD: 842 E CHURCH AVE W 75 FT OF E 225 FT OF N 150 ... D & T COLLINS INC 32-20-30-510-080D-0000 PAD: 306 S WAYMAN ST S 50 FT OF N 150 FT OF E 100 ... D & T COLLINS INC 32-20-30-510-080E-0000 PAD: WAYMAN/BAY ST N 100 FT OF E 100 FT OF BLK 8 CAPITAL INV & HOLDINGS LLC 32-20-30-510-080P-0000 PAD: 583 E 434 BEG NE COR LOT 8 ... PINECREST & GABRO INV INC 32-20-30-510-0C00-0080 PAD: 520 CHURCH ST LOTS 8 TO 13 BLK C D & T COLLINS INC 32-20-30-510-0E00-0010 PAD: 210 S WAYMAN ST LOTS 1 & 19 & 20 BLK E WEST RONALD F & WEST THEODORE J 32-20-30-510-0F00-0010 PAD: 248 S CREDIT ST LOTS 1 2 19 + 20 BLK F ALLRED SYDNEY C & SHERRY M 32-20-30-510-0F00-0070 PAD: 530 E WARREN ST *****MILWEE RESURVEY OF BLK 4 *****PB 4 PG 50 LA PELL ELEANORE E LIFE EST (LA PELL ELEANORE E TRUSTEE) 32-20-30-511-0100-0130 (HX) PAD: 701 E CHURCH AVE LOT 13 + W 25 FT OF 14 BLK 1 ... T & E PROPERTIES INC 32-20-30-511-0200-0010 PAD: 772 E CHURCH ST LOTS 1 2 + 3 BLK 2 RESURVEY ... YOVAISH BRENDA L & DAVID V 32-20-30-511-0300-0010 PAD: 786 E WARREN AVE LOT 3 + W 1/2 OF LOT 2 BLK 3 ... YOUNG SHERRY 32-20-30-511-0300-0070 (HX) PAD: 744 E WARREN AVE LOT 7 & E 1/2 OF LOT 8 BLK 3 ... ROBINSON MELISSA & CLIFTON B 32-20-30-511-0300-0160 (HX) PAD: 739 E BAY ST LOT 16 + W 1/2 LOT 17 BLK 3 ... *****LAKE WAYMAN HEIGHTS *****PB 3 PG 82 BURKE JOHN J & SUSAN A 32-20-30-512-0C00-0010 (HX) PAD: 570 ROSEDALE AVE LOT 1 + E 1/2 OF LOT 2 BLK C ROUX DANNY & DORA 32-20-30-512-0C00-0070 (HX) PAD: 530 ROSEDALE AVE LOT 7 + E 1/2 OF LOT 8 BLK C TAMBURO ROBERT J TRUSTEE FBO 32-20-30-512-0C00-0150 PAD: 527 LAND AVE LOT 15 + W 1/2 OF LOT 16 BLK C ROGDANY WILLIAM 32-20-30-512-0D00-0010 PAD: 660 ROSEDALE AVE HAYES DON & RUBY L 32-20-30-512-0D00-0070 (HX) PAD: 630 ROSEDALE AVE LOT 7 + E 1/2 OF LOT 8 BLK D BENSON WAYNE B & MARTHA A 32-20-30-512-0F00-0110 PAD: 524 LAND AVE LOT 11 + W 1/2 OF LOT 10 BLK F DOBOSH SUSAN V LIFE EST (DOBOSH SABRINA E LI) 32-20-30-512-0H00-0020 PAD: 670 GEORGIA AVE W 1/2 OF LOT 2 & ALL LOTS 3 ... BHAGMANDASS SIMBOONATH & HOLMES KRIS 32-20-30-512-0H00-0220 (HX) PAD: 685 E PASADENA AVE LOT 22 + W 1/2 OF LOT 23 BLK H MAPAS REYNALDO B & DEODITH B 32-20-30-512-0000-0040 (HX) PAD: 580 E PALMETTO AVE LOTS 4 & 5 BLK O LE TOURNEAU MARLENE 32-20-30-512-0P00-0050 PAD: 658 E PALMETTO AVE REYES REYNALDO & FLORENTINA 32-20-30-512-0P00-0100 (HX) PAD: 618 E PALMETTO AVE LOT 10 + E 1/2 OF LOT 11 BLK P *****LAKE WAYMAN HEIGHTS LAKE ADD *****PB 4 PG 23 MORALES NESTOR 32-20-30-513-0B00-0020 (HX) PAD: 756 LONGDALE AVE W 20 FT OF LOT 2 + ALL LOT 3 ... HICKS CLARA J TRUSTEE 32-20-30-513-0E00-0010 PAD: 888 N HIGHLAND AVE N 95 FT OF LOTS 1 + 2 BLK E ... ODOM JAMES E & CAROLYN N 32-20-30-513-0E00-0030 (HX) PAD: 874 E LAND AVE LOT 3 + E 22 FT OF LOT 4 BLK ... MURPHY JAMES D SR & SHEREE G 32-20-30-513-0G00-0080 (HX) PAD: 731 E GEORGIA AVE LOTS 8 9 10 & 11 & VACD ST ... FRANTA P CHARLES & MARCIA 32-20-30-513-0K00-0150 PAD: 715 E PASADENA AVE LOT 15 + E 1/2 OF LOT 14 BLK ... MARTIN ROBERT L & FAYE C 32-20-30-513-0000-0030 (HX) PAD: 774 ORANGE AVE LOT 3 (LESS ELY 45 FT) & LOT ... | | |

Table with columns: NAME - PARCEL NUMBER, TAXES DUE, and VOL. #. Contains property listings for parcels 32-20-30-515-0000-0040 (HX) through 33-20-30-522-0000-0590 (HX).

Table with columns: NAME - PARCEL NUMBER, TAXES DUE, and VOL. #. Contains property listings for parcels 33-20-30-5HY-0000-0520 (HX) through 34-20-30-522-0000-0120.

Table with columns: NAME - PARCEL NUMBER, TAXES DUE, and VOL. #. Contains property listings for parcels PAD: 160 LORI ANNE LN through LOTS 52 53 54 + 55.

| NAME - PARCEL NUMBER | TAXES DUE | SEC. 9 |
|---|-----------|--------|
| *****RACINHA VILLAGE *****ORB 2799 PG 589 | ***** | ***** |
| BURNS MARTHA J & BURNS JOSEPHINE R 34-20-30-SMD-0000-1290 (HX) PAD: 129 LAS ALPAS LN UNIT 129 | 167.55 | 3,249 |
| BELL GREGORY M JR 34-20-30-SMD-0000-1660 (HX) PAD: 166 COSTA CIR UNIT 166 | 56.20 | 3,270 |
| DAVEY VIRGINIA W LIFE EST (THOMPSON RICHARD D) 34-20-30-SMD-0000-1810 (HX) PAD: 181 E LA VISTA DR UNIT 181 | 150.92 | 3,271 |
| WYLAN FLORENCE HEIRS C/O REBECCA FIERLE 34-20-30-SMD-0000-2350 PAD: 235 COSTA RICA DR UNIT 235 | 739.00 | 3,272 |
| RUDOLPH FRANK T JR 34-20-30-SMD-0000-2530 (HX) PAD: 253 W LA VISTA DR UNIT 253 | 91.50 | 3,273 |
| JOLITS KENNETH L & JEANNE 34-20-30-SMD-0000-2640 PAD: 264 PONCE DE LEON DR UNIT 264 | 737.19 | 3,274 |
| DOTY RAYDEN 34-20-30-SMD-0000-2760 (HX) PAD: 276 PONCE DE LEON DR UNIT 276 | 128.97 | 3,275 |
| SANDERS PATRICIA D PER REP ESTATE OF REGINA W BOLES 34-20-30-SMD-0000-3210 (HX) PAD: 321 CASA GRANDE CT UNIT 321 | 178.70 | 3,276 |
| FLOYD ROBERT C & GARRETT A 34-20-30-SMD-0000-3400 (HX) PAD: 340 CASA GRANDE DR UNIT 340 | 180.13 | 3,277 |
| CARDIN LEONARD M & LORANN M 34-20-30-SMD-0000-3500 PAD: 350 CASA GRANDE DR UNIT 350 | 655.38 | 3,278 |
| SMITH CLIFFORD L & LORETTA M 34-20-30-SMD-0000-3950 (HX) PAD: 395 EL CAMINO REAL UNIT 395 | 177.25 | 3,279 |
| MONR MARGARET R 34-20-30-SMD-0000-4680 PAD: 468 PONCE DE LEON DR UNIT 468 | 669.10 | 3,280 |
| -----SEC 35 TWP 20 RMO 30----- *****NORTH ORLANDO RANCHES SEC 08 ***** *****PB 12 PG 96 ***** | | |
| KIEFFER JOHN S 35-20-30-501-0A00-0020 PAD: 646 PEARL RD | 1,831.26 | 3,281 |
| RODRIGUES HILDA G 35-20-30-501-0B00-0160 (HX) PAD: 618 ALTON RD | 1,104.79 | 3,282 |
| HEATH ALAN & SHERRIE 35-20-30-501-0B00-0190 (HX) PAD: 612 ALTON RD | 1,531.32 | 3,283 |
| COSTA JAMIE 35-20-30-501-0B00-0270 (HX) PAD: 605 PEARL RD | 1,102.47 | 3,284 |
| SLUSHER KELLY HEIRS 35-20-30-501-0B00-0370 (HX) PAD: 625 PEARL RD | 1,257.00 | 3,285 |
| *****MIDWINTER HOLLOW UNIT 1 ***** *****PB 47 PGS 94 TO 96 ***** WEISMAN TYLER D & LEAN R H 35-20-30-502-0000-0160 (HX) PAD: 113 BROOKSHIRE CT | 2,554.63 | 3,286 |
| DESHNER WILBER P III & MICHELE L 35-20-30-502-0000-0340 (HX) PAD: 216 SPRINGVIEW CT | 2,478.46 | 3,287 |
| *****STONE GABLE ***** *****PB 54 PGS 13 & 14 ***** GARCIA ORLANDO & DIANA 35-20-30-503-0000-0110 PAD: 120 STONE GABLE CIR | 3,242.12 | 3,288 |
| DAVID ANNIE A & MARIE J B 35-20-30-503-0000-0270 (HX) PAD: 149 TENNIS CT | 2,225.24 | 3,289 |
| *****NORTH ORLANDO RANCHES SEC 09 ***** *****PB 13 PGS 11 & 12 ***** WHITE JERRY & DONNA 35-20-30-SAX-0700-0090 (HX) PAD: 217 MOCKINGBIRD LN | 1,718.99 | 3,290 |
| *****PARKSTONE ***** *****PB 56 PGS 17 THRU 21 ***** ARTANDI RICHARD & KATHY 35-20-30-5PM-0000-0590 (HX) PAD: 218 TAVESTOCK LOOP | 3,924.36 | 3,291 |
| OTTO CHRISTOPHER & TAMMY 35-20-30-5PM-0000-0790 (HX) PAD: 209 TAVESTOCK LOOP | 2,183.70 | 3,292 |
| GRIECO MIGUEL A & IRENE P 35-20-30-5PM-0000-0820 PAD: 203 TAVESTOCK LOOP | 3,968.53 | 3,293 |
| GARBER MITCHELL K & CHERYL A 35-20-30-5PM-0000-0940 (HX) PAD: 297 TAVESTOCK LOOP | 2,222.02 | 3,294 |
| SOULVIE DANIEL B & BETH A 35-20-30-5PM-0000-1030 PAD: 250 TAVESTOCK LOOP | 3,339.96 | 3,295 |
| *****PARKSTONE UNIT 3 ***** *****PB 59 PGS 19-21 ***** LUTCHMIDAT FARMANAND & DEVIKA 35-20-30-5OB-0000-2100 -----SEC 01 TWP 20 RMO 31----- | 551.40 | 3,296 |
| MARINA ISLE LLC 01-20-31-300-0010-0000 PAD: 2028 MARINA ISLE CV | 3,558.19 | 3,297 |
| SUMAL KENNETH E JR PER REP FOR EST OF KENNETH E SUMAL 01-20-31-300-0070-0000 PAD: 3275 E 46 SR | 199.66 | 3,298 |
| *****LAKE JESSUP HEIGHTS UNRECD ***** *****PLAT ***** HOFFMANN JOHN M 01-20-31-5UR-0000-0340 (HX) PAD: 1650 SWAMP LN SEC 01 TWP 20S RGE 31E LOTS ... | 269.86 | 3,299 |
| ATTAMAY DOUGLAS R 01-20-31-5UR-0000-0400 PAD: 1573 SWAMP LN SEC 01 TWP 20S RGE 31E LOT 40 | 760.95 | 3,300 |
| ATTAMAY DOUGLAS R 01-20-31-5UR-0000-0410 PAD: SWAMP LN SEC 01 TWP 20S RGE 31E LOT ... | 140.29 | 3,301 |
| BRYAN JOSEPH J & KIRSTEN L 01-20-31-5UR-0000-0650 PAD: 1512 SWAMP LN SEC 01 TWP 20S RGE 31E LOT ... | 93.26 | 3,302 |
| HAWES RICHARD & GLENDA 01-20-31-5UR-0000-0660 PAD: SWAMP LN SEC 01 TWP 20S RGE 31E LOT ... | 93.26 | 3,303 |
| HAWES RICHARD & GLENDA 01-20-31-5UR-0000-0670 (HX) PAD: 1500 SWAMP LN SEC 01 TWP 20S RGE 31E LOT ... | 50.39 | 3,304 |
| MURRAY JAMES 01-20-31-5UR-0000-0770 SEC 01 TWP 20S RGE 31E DANFORD GUY J & DANFORD MARYANN 01-20-31-5UR-0000-0780 PAD: SWAMP LN SEC 01 TWP 20S RGE 31E | 486.29 | 3,305 |

| NAME - PARCEL NUMBER | TAXES DUE | SEC. 9 |
|---|-----------|--------|
| DANFORD GUY J & DANFORD MARYANN 01-20-31-5UR-0000-0800 (HX) PAD: 1650 CLEKK CIR SEC 01 TWP 20S RGE 31E | 14.07 | 3,307 |
| CONDON PATRICK M 01-20-31-5UR-0000-0880 (HX) PAD: 1604 CLEKK CIR | 820.43 | 3,308 |
| DANFORD GUY J & DANFORD MARYANN 01-20-31-5UR-0000-0920 SEC 01 TWP 20S RGE 31E | 158.10 | 3,309 |
| BROWN TAMMY M & GREENE SARAH J 01-20-31-5UR-0000-0940 PAD: CLEKK CIR SEC 01 TWP 20S RGE 31E LOT 94 | 81.15 | 3,310 |
| GREEN HAROLD D & ALICE J ET AL 01-20-31-5UR-0000-0950 PAD: CLEKK CIR SEC 01 TWP 20S RGE 31E LOTS ... | 255.07 | 3,311 |
| -----SEC 03 TWP 20 RMO 31----- FLORIDA LAND RESERVE INC 03-20-31-300-0030-0000 PAD: 4125 E 46 SR | 4,503.68 | 3,312 |
| BODIFORD BOBBY N & SHARON M 03-20-31-300-0120-0000 PAD: 4120 MOORES STATION RD (5 AC) | 3,049.35 | 3,313 |
| WILSON TOMY G 03-20-31-300-013A-0000 PAD: 2820 RICHMOND AVE | 973.71 | 3,314 |
| CLIPPARD RONNIE L & CLIPPARD GARY L & DONNA M 03-20-31-300-013C-0000 (HX) PAD: 4150 MOORES STATION RD | 183.25 | 3,315 |
| *****BROWNS SUBD OF BECK ***** *****HAMMOCK ***** *****PB 1 PG 83 ***** SCHRECK PAUL E & SIXES LARRY W 03-20-31-501-0B00-0020 PAD: 4565 E 46 SR | 1,397.10 | 3,316 |
| KINCAID JAMES A & KINCAID REGINA M 03-20-31-501-0B00-0050 (HX) PAD: 2535 RICHMOND AVE N 106 FT OF B 271 FT OF LOT ... | 454.83 | 3,317 |
| DUPRE ROBBY & BARBARA 03-20-31-501-0D00-0050 PAD: RICHMOND AVE E 1/2 OF LOT 5 BLK D BROWNS ... | 409.87 | 3,318 |
| GROTE HENRY J & JACQUELYN S 03-20-31-501-0D00-0070 (HX) PAD: 2685 RICHMOND AVE S 76 FT OF LOT 7 + ALL LOT 8 ... | 915.30 | 3,319 |
| ABRAMSON DALE W & WEINER SANFORD H CO-TRS 03-20-31-501-0F00-001B PAD: RICHMOND AVE N 330 FT OF S 660 FT OF LOTS ... | 1,322.71 | 3,320 |
| SAMOLINSKI BARBARA G 03-20-31-501-0F00-006A PAD: 2795 RICHMOND AVE N 132 FT OF W 330 FT (LESS ... | 733.99 | 3,321 |
| *****SANFORD CELERY DELTA ***** *****PB 1 PGS 75 + 76 ***** FRANCIS LLOYD C & PATRICIA E 03-20-31-5AY-0000-036B (HX) PAD: 2901 MARQUETTE AVE N 340 FT OF LOT 16 (LESS S ... | 1,536.12 | 3,322 |
| WILLIAMS DOROTHY 03-20-31-5AY-0000-067E (HX) PAD: 3761 JESSUP AVE BEG NW COR LOT 67 RUN S 165 ... | 773.58 | 3,323 |
| YOUNG THELMA 03-20-31-5AY-0000-067F PAD: KENTUCKY ST PT OF LOT 67 DESC AS BEG NE ... | 418.93 | 3,324 |
| BROWN ULYSSES & WYNN ALEX JR 03-20-31-5AY-0000-067J PAD: JESSUP AVE BEG SE COR OF W 1/2 OF LOT ... | 247.42 | 3,325 |
| ADCOCK ANDREW J IV & HAYLEY D 03-20-31-5AY-0000-0810 (HX) PAD: 1925 KENTUCKY ST W 500 FT OF LOT 81 & W ... | 515.86 | 3,326 |
| KING KEVIN P 03-20-31-5AY-0000-0890 PAD: 3791 BEARDALL AVE N 1/2 OF LOT 89 | 1,964.88 | 3,327 |
| TRAYNOR MARY S 03-20-31-5AY-0000-1030 (HX) PAD: 3850 S BEARDALL AVE S 150 FT OF LOT 103 & W 1/2 ... | 50.39 | 3,328 |
| GOTTFRIED LARRY 03-20-31-5AY-0000-1040 PAD: 3291 EAGLEWOODS TRL LOTS 104 & 105 (LESS W ... | 2,166.84 | 3,329 |
| GOTTFRIED LARRY 03-20-31-5AY-0000-104A PAD: 3251 EAGLEWOODS TRL W 178.845 FT OF LOTS 104 & 105 | 787.27 | 3,330 |
| HALL ALBERTA J TRUSTEE FBO 03-20-31-5AY-0000-1060 PAD: 3890 BEARDALL AVE E 1/2 OF LOT 106 | 795.68 | 3,331 |
| -----SEC 04 TWP 20 RMO 31----- DAVIS KATRINA C & DAVIS KRITH W & COOPER ROSETTA D 04-20-31-300-0160-0000 MOORE JOHN M & BARBARA J 04-20-31-300-022B-0000 (HX) PAD: 2514 FROG ALLEY | 246.39 | 3,332 |
| JACKSON WARREN 04-20-31-300-022C-0000 GUESS DAVID & GUESS CHUCKY E 04-20-31-300-0230-0000 PAD: 2540 FROG ALLEY CHIRS HAROLD & MILLER DELORES & THOMAS HELEN C ETAL 04-20-31-300-026A-0000 (HX) PAD: 3361 E 46 SR | 742.20 | 3,335 |
| MILLER DELORES 04-20-31-300-026B-0000 (HX) PAD: 2621 S GREENWAY | 295.62 | 3,337 |
| THOMPSON ELOISE 04-20-31-300-026C-0000 (HX) PAD: 3365 E 46 SR | 241.43 | 3,338 |
| ASHE BEATRICE B 04-20-31-300-026D-0000 PAD: E 46 SR | 95.04 | 3,339 |
| THOMAS HELEN 04-20-31-300-026F-0000 NOTTINHAM MARY C & REDMON FLORA C 04-20-31-300-0290-0000 TOLLEY DEBORAH S 04-20-31-300-0350-0000 PAD: 2820 BEARDALL AVE | 73.86 | 3,340 |
| YOUNGBLOOD TANDY M & GEORGIA H 04-20-31-300-037C-0000 (HX) PAD: 2950 BEARDALL AVE | 853.82 | 3,343 |
| YOUNGBLOOD TANDY M & GEORGIA H 04-20-31-300-037E-0000 PAD: 2950 BEARDALL AVE | 12.88 | 3,344 |
| HUNT KENNETH W & HOWARD BRANDE 04-20-31-300-0430-0000 PAD: 3900 MOORES STATION RD | 794.35 | 3,345 |
| HUNT KENNETH W & HOWARD BRANDE 04-20-31-300-0440-0000 | 655.12 | 3,346 |

| NAME - PARCEL NUMBER | TAXES DUE | SEC. 9 |
|---|-----------|--------|
| MURT KENNETH W 04-20-31-300-044A-0000 PAD: 3918 MOORES STATION RD | 1,812.34 | 3,347 |
| AINSWORTH WILLARD D & SUSANNA 04-20-31-300-0500-0000 (HX) PAD: 2860 CAMERON AVE | 775.24 | 3,348 |
| AINSWORTH WILLARD & SUSAN 04-20-31-300-050A-0000 PAD: 2850 CAMERON AVE | 312.53 | 3,349 |
| AINSWORTH W B 04-20-31-300-050D-0000 PAD: 4026 MONEY BEE PT | 8.48 | 3,350 |
| *****SMITH SURVEY OF PROPERTY ***** *****OF TOM ***** *****DB 156 PG 114 S C R ***** ROBINSON J C 04-20-31-502-0000-0020 PAD: FROG ALLEY | 63.78 | 3,351 |
| HARRISON MCKINLEY & JOSEPHINE 04-20-31-502-0000-0030 PAD: 2541 FROG ALLEY | 534.04 | 3,352 |
| HARRISON MC KINLEY & JOSEPHINE 04-20-31-502-0000-0040 PAD: 2551 FROG ALLEY | 443.78 | 3,353 |
| FREEMAN LEWIS JR & EDNA 04-20-31-502-0000-0070 -----SEC 06 TWP 20 RMO 31----- | 63.08 | 3,354 |
| STROUPE CHRISTOPHER P 06-20-31-300-0120-0000 (HX) PAD: 1240 E AIRPORT & 1242 BLV | 746.98 | 3,355 |
| BUTLER CHARLES 06-20-31-300-015F-0000 PAD: KNUDSEN DR | 187.20 | 3,356 |
| *****OAK HILL ***** *****PB 3 PG 86 ***** MERONI JEAN W 06-20-31-501-0000-0030 PAD: ORANGE AVE | 183.89 | 3,357 |
| MERONI JEAN W 06-20-31-501-0000-0040 PAD: 2514 ORANGE AVE | 644.23 | 3,358 |
| FREEMAN JERRY J SR & WILMA C 06-20-31-501-0000-0920 PAD: 2524 MELLOWVILLE AVE LOTS 92 94 96 98 & 100 | 717.12 | 3,359 |
| FREEMAN JERRY J SR & WILMA C 06-20-31-501-0000-0930 (HX) PAD: 2524 MELLOWVILLE AVE LOTS 93 95 97 & 99 | 1,330.06 | 3,360 |
| FREEMAN JERRY J SR & WILMA C 06-20-31-501-0000-1010 PAD: MELLOWVILLE AVE LOTS 101 + 103 | 288.54 | 3,361 |
| FREEMAN JERRY J SR & WILMA C 06-20-31-501-0000-1020 PAD: BAY AVE | 87.83 | 3,362 |
| GRZESKOWIAK MARK E 06-20-31-501-0000-1040 PAD: BAY AVE | 87.83 | 3,363 |
| GRZESKOWIAK MARK E 06-20-31-501-0000-1050 (HX) PAD: 2550 MELLOWVILLE AVE | 722.94 | 3,364 |
| *****PALM TERRACE ***** *****PB 4 PGS 82 + 83 ***** GREENE RONNIE L & CHRISTY 06-20-31-502-0100-0160 PAD: 2517 SANFORD AVE S 12.1 FT OF LOT 16 + ALL ... | 1,048.98 | 3,365 |
| SAXMAN PAUL 06-20-31-502-0500-0120 PAD: 2529 POINSETTA AVE LOTS 12 & 13 | 282.58 | 3,366 |
| *****RUSSELLS ADD FORT REED ***** *****PB 1 PG 97 ***** GREEN BETTY S 06-20-31-503-0600-0010 PAD: LEMON ST | 298.44 | 3,367 |
| JOHNSON ERIC L 06-20-31-503-1400-0020 (HX) PAD: 501 WYLLY AVE W 70 FT OF LOT 2 BLK 14 A B ... | 298.28 | 3,368 |
| JOHNSON ERIC L 06-20-31-503-1400-0030 PAD: WYLLY AVE ALL LOT 3 & M 15 FT & W 15 ... | 160.42 | 3,369 |
| NEMMAN MICHAEL L 06-20-31-503-1400-0070 PAD: MATTIE ST | 198.99 | 3,370 |
| LYON THOMAS E 06-20-31-503-1500-0010 E 1/2 OF LOTS 1 & 4 BLK 15 A ... | 322.85 | 3,371 |
| LYON THOMAS E 06-20-31-503-1500-001A PAD: 411 WYLLY AVE W 1/2 OF LOTS 1 & 4 BLK 15 A ... | 325.30 | 3,372 |
| *****WOODMERE PARK 2ND REPLAT ***** *****PB 13 PG 73 ***** CRIVELLARI JOHN J III & NANCY 06-20-31-505-0A00-0120 (HX) PAD: 607 MATTIE ST | 915.05 | 3,373 |
| BRIGHT ALTON L 06-20-31-505-0A00-0230 PAD: 212 PALM PL | 924.75 | 3,374 |
| CROSS AUDRA 06-20-31-505-0A00-0240 (HX) PAD: 210 PALM PL | 500.00 | 3,375 |
| FODRIE NATHAN A & SUMMER J 06-20-31-505-0A00-0260 (HX) PAD: 206 PALM PL | 502.60 | 3,376 |
| TAYLOR KATHY S 06-20-31-505-0B00-0030 (HX) PAD: 205 PALM PL | 416.47 | 3,377 |
| KEY TOMMIE J 06-20-31-505-0B00-0040 PAD: 207 PALM PL | 903.06 | 3,378 |
| RICCARD RONALD E II 06-20-31-505-0B00-0170 (HX) PAD: 218 WOODMERE BLVD | 338.78 | 3,379 |
| ARNOLD LORRAINE M 06-20-31-505-0B00-0200 (HX) PAD: 212 WOODMERE BLVD | 352.79 | 3,380 |
| BACON THERESA 06-20-31-505-0B00-0210 (HX) PAD: 210 WOODMERE BLVD | 366.56 | 3,381 |
| BOWERY ROBERT A 06-20-31-505-0C00-0280 (HX) PAD: 2825 SANFORD AVE | 306.57 | 3,382 |
| GRANT JARVIS L & BRIDGET W 06-20-31-505-0D00-0100 (HX) PAD: 2850 EMPIRE PL | 593.49 | 3,383 |
| STRICKLAND BILLY J 06-20-31-505-0D00-0150 (HX) PAD: 2845 CENTRAL DR | 837.82 | 3,384 |
| AKINS SANDRA L 06-20-31-505-0E00-0150 (HX) PAD: 2826 GALE PL | 235.42 | 3,385 |
| RUTHERFORD GAIL 06-20-31-505-0E00-0220 (HX) PAD: 2840 GALE PL | 520.18 | 3,386 |
| RAY DEAN 06-20-31-505-0E00-0340 PAD: 2849 EMPIRE PL | 1,385.94 | 3,387 |
| BERRY ROBERT L & HELEN C 06-20-31-505-0F00-0060 (HX) PAD: 2836 GROVE DR | 518.26 | 3,388 |
| CONTRERAS HUGO F 06-20-31-505-0F00-0140 (HX) PAD: 700 E 29TH ST | 606.19 | 3,389 |
| CONFIDENTIAL PER STATUTES 119.07(3)(1) CIDB 156 06-20-31-505-0F00-0230 | 332.18 | 3,390 |
| MARTIN DANA 06-20-31-505-0G00-0060 (HX) PAD: 2811 GROVE DR | 467.48 | 3,391 |
| NEIGHBORS EUGENE R & GLADYS C 06-20-31-505-0G00-0160 (HX) PAD: 2811 GROVE DR | 931.08 | 3,392 |

Table with columns: NAME - PARCEL NUMBER, TAXES DUE, and SEC. #. Contains property listings for various owners including LORDLAND, MC KEE JAMES R & BETTY J, and others.

Table with columns: NAME - PARCEL NUMBER, TAXES DUE, and SEC. #. Contains property listings for various owners including GUERRERO VICENTE J, LOVEJOY JAN E, and others.

Table with columns: NAME - PARCEL NUMBER, TAXES DUE, and SEC. #. Contains property listings for various owners including E 142 FT OF LOT 143, BARNES SCOTT, and others.

| NAME - PARCEL NUMBER | TAXES DUE | SEC. # |
|---|-----------|--------|
| PETERSON DONALD A & HILDEMEYER LORI 26-20-31-501-0000-0010 (HX) PAD: 3585 CANAL ST LOT 1 (LESS 8 3/4 FT & E 25 ... -----SEC 27 TWP 20 R2G 31----- | 799.52 | 3,510 |
| PETERSON DONALD A & HILDEMEYER LORI 27-20-31-300-0010-0000 -----SEC 31 TWP 20 R2G 31----- *****TUSCANI HILLS SITES ***** *****PB 6 PG 93 ***** | 228.24 | 3,511 |
| MC CULLOCH SUSANNAH N & HUTZLER JAMES E JR 31-20-31-503-0000-0020 PAD: 1244 ORANGE AVE LOT 2 (LESS WLY 20 FT) * | 1,497.26 | 3,512 |
| GARRY HUGH C & RUTH W 31-20-31-501-0000-0080 PT OF LOTS 8 9 & W 1/2 OF ... *****YONGE GRANT PHILLIP R ***** *****PB 1 PGS 35 TO 38 ***** | 811.34 | 3,513 |
| MIKES JAMES R 31-20-31-500-0000-001B PAD: 434 LOTS 1 TO 3 IN 17-21-31 ... | 382.87 | 3,514 |
| RODRIGUEZ CARLOS M 31-20-31-500-0000-0140 PAD: CRYSTAL BOWL CIR THAT PT OF BEG 50 FT S 83 ... -----SEC 32 TWP 20 R2G 31----- *****MINERAL SPRINGS PARK 2ND ***** *****ADD ***** *****PB 11 PG 45 ***** | 353.79 | 3,515 |
| KIRCH DONALD A & WITT LIBBY 32-20-31-501-0000-0250 (HX) PAD: 2009 SPRING DR *****MINERAL SPRING PARK ***** *****AMENDED PLAT OF 1ST ADD ***** *****PB 8 PGS 46 & 47 ***** | 1,355.78 | 3,516 |
| MOORE ELLEN 32-20-31-502-0500-0060 PAD: 1947 SPRING AVE LOTS 6 & 7 BLK 5 AMENDED ... *****MINERAL SPRING PARK ***** *****PB 7 PG 60 ***** | 693.04 | 3,517 |
| SCHWIER GEORGE L & KRISTEN A 32-20-31-503-0100-0020 (HX) PAD: 1970 LAKE ST LOT 2 * N 30 FT OF VACD ST ... | 644.74 | 3,518 |
| BROWER ROBBY J 32-20-31-503-0100-0050 PAD: 1932 LAKE ST LOT 5 * N 30 FT OF VACD ST ... | 1,115.40 | 3,519 |
| RANSBY MITCHELL 32-20-31-503-0100-0110 (HX) PAD: 1824 LAKE ST LOT 11 * N 30 FT OF VACD ST ... | 2,325.12 | 3,520 |
| *****MINERAL SPRINGS PARK 3RD ***** *****SECTION ***** *****ORB 347 PG 55 ***** | | |
| DASSO RENEE & DASSO MARK 32-20-31-504-0000-0080 (HX) PAD: 2007 SPRING DR | 317.37 | 3,521 |
| WHITE VINCENT L & HELEN S 32-20-31-504-0000-0240 PAD: 1922 BOAT CLUB RD -----SEC 34 TWP 20 R2G 31----- *****LAKE JESSUP HEIGHTS ***** *****PB 9 PG 87 ***** | 371.18 | 3,522 |
| HIDALGO DIANE L 34-20-31-501-0000-0080 (HX) PAD: 2329 PALM DR -----SEC 36 TWP 20 R2G 31----- *****DREWS 1ST ADD TO BLACK ***** *****HAMMOCK ***** *****PB 2 PG 72 ***** | 182.55 | 3,523 |
| HARRIS LESLIE B & KATHY KACCAR 36-20-31-501-0000-004B PT OF LOT 4 DESC AS BEG NW ... | 37.98 | 3,524 |
| HENDERSON DAVID L 36-20-31-501-0000-0090 LOT 9 (LESS RD) B DREWS 1ST ... | 522.53 | 3,525 |
| HENDERSON DAVID L 36-20-31-501-0000-010A W 1/2 OF LOT 10 B DREWS 1ST ... | 355.46 | 3,526 |
| JAMES ERROL & CHARLENE 36-20-31-501-0000-013B (HX) PAD: 2805 HOWARD AVE N 291 FT OF E 150 FT OF LOT ... -----SEC 01 TWP 20 R2G 32----- *****OSCEOLA BLUFF SOUTH ***** *****5 ACRE DEVELOPMENT 86 PARCELS ***** *****ALSO IN SEC 12 ***** | 285.01 | 3,527 |
| STEWART DALE & LAURA 01-20-32-3AP-001R-0000 SEC 12 TWP 20S R2G 32E BEG ... | 420.83 | 3,528 |
| MERCURIO MARIA J 01-20-32-3AP-001U-0000 SEC 12 TWP 20S R2G 32E BEG ... | 757.26 | 3,529 |
| SPENCER DIANE 01-20-32-3AP-001X-0000 SEC 12 TWP 20S R2G 32E BEG ... | 163.79 | 3,530 |
| CASSELLMAN TERRY S 01-20-32-3AP-002A-0000 PAD: 2165 E OSCEOLA RD SEC 01 TWP 20S R2G 32E BEG ... | 1,183.55 | 3,531 |
| DEPINTO MARC K & MARIA S 01-20-32-3AP-002E-0000 (HX) PAD: 1841 MORGANER WAY SEC 01 TWP 20S R2G 32E PM NE ... | 201.03 | 3,532 |
| CHILES REUBEN E 01-20-32-3AP-002R-0000 PAD: 1880 MORGANER WAY SEC 01 TWP 20S R2G 32E FROM ... | 1,112.98 | 3,533 |
| DEPINTO CAROLE S 01-20-32-3AP-002Z-0000 PAD: 1585 E OSCEOLA RD SEC 01 TWP 20S R2G 32E FROM ... | 322.43 | 3,534 |
| HAMBRICK JAMES C 01-20-32-3AP-0010-0000 (HX) PAD: 2415 WACCASSA ST SEC 01 TWP 20S R2G 32E FROM ... | 393.18 | 3,535 |
| HEADRICK DANNY J 01-20-32-3AP-0080-0000 PAD: 2870 WACCASSA ST SEC 01 TWP 20S R2G 32E ... | 1,573.44 | 3,536 |
| HEADRICK FRED STORE INC 01-20-32-3AP-0100-0000 PAD: WACCASSA ST SEC 01 TWP 20S R2G 32E BEG ... | 776.49 | 3,537 |
| WORSHAM JULIE 01-20-32-3AP-0110-0000 PAD: 2760 WITLACOCHEE PT SEC 01 TWP 20S R2G 32E BEG ... | 2,407.05 | 3,538 |
| LINDSEY PETER L & LINDSEY MARK & LINDSEY DAVID J 01-20-32-3AP-0150-0000 PAD: 2730 WITLACOCHEE PT SEC 01 TWP 20S R2G 32E FROM ... | 287.58 | 3,539 |
| BEMISH JULIE M & PRATHER KEITH 01-20-32-3AP-0160-0000 SEC 01 TWP 20S R2G 32E FROM ... | 711.49 | 3,540 |
| COLLINS TOBY 01-20-32-3AP-0190-0000 PAD: 2397 WACCASSA ST SEC 01 TWP 20S R2G 32E BEG ... | 654.42 | 3,541 |
| SANDERS GAIL R & LONDON MATHEW D 01-20-32-3AP-0310-0000 PAD: WACCASSA ST SEC 01 TWP 20S R2G 32E BEG ... | 474.67 | 3,542 |
| SANDERS GAIL R & LONDON MATHEW D 01-20-32-3AP-0310-0000 PAD: WACCASSA ST SEC 01 TWP 20S R2G 32E BEG ... | 177.46 | 3,543 |

| NAME - PARCEL NUMBER | TAXES DUE | SEC. # |
|--|-----------|--------|
| 01-20-32-3AP-0120-0000 (HX) PAD: 2371 WACCASSA ST SEC 01 TWP 20S R2G 32E BEG ... -----SEC 02 TWP 20 R2G 32----- *****OSCEOLA WOODS ***** *****5 ACRE DEVELOPMENT 44 PARCELS ***** *****ALSO IN 3 & 10 & 11-20-32 ***** | 473.97 | 3,544 |
| RAMOS CARLOS F 02-20-32-3AM-001F-0000 PAD: E OSCEOLA RD SEC 10 TWP 20S R2G 32E FROM ... | 345.57 | 3,545 |
| WARDEN COLT & DEBRA 02-20-32-3AM-001G-0000 (HX) PAD: 696 E OSCEOLA RD SEC 10 TWP 20S R2G 32E FROM ... | 1,159.70 | 3,546 |
| RAMOS CARLOS F 02-20-32-3AM-001J-0000 PAD: 714 E OSCEOLA RD SEC 10 TWP 20S R2G 32E FROM ... | 473.97 | 3,547 |
| RIVERA DANIEL & ANDREA 02-20-32-3AM-001L-0000 PAD: E OSCEOLA RD SEC 10 TWP 20S R2G 32E FROM ... | 845.45 | 3,548 |
| BOHANNON ROGER W SR 02-20-32-3AM-001M-0000 PAD: 806 E OSCEOLA RD SEC 10 TWP 20S R2G 32E FROM ... | 1,175.64 | 3,549 |
| DURAND JANICE M 02-20-32-3AM-0040-0000 (HX) PAD: 1078 E OSCEOLA RD SEC 02 TWP 20S R2G 32E BEG ... | 409.59 | 3,550 |
| HRABOSKY PATRICK C 02-20-32-3AM-0090-0000 (HX) PAD: E OSCEOLA RD SEC 02 TWP 20S R2G 32E BEG ... -----SEC 04 TWP 20 R2G 32----- | 724.70 | 3,551 |
| BELL SUZANNE T 04-20-32-300-001A-0000 PAD: 1650 INDIAN CYPRESS TRL | 1,858.68 | 3,552 |
| BELL SUZANNE T 04-20-32-300-001C-0000 (HX) PAD: 1650 INDIAN CYPRESS TRL | 248.06 | 3,553 |
| WELMS JAMES O 1701 BANDIT WAY 04-20-32-300-002D-0000 (HX) PAD: 1701 BANDIT WAY | 662.42 | 3,554 |
| WELLER JANET K 04-20-32-300-002E-0000 PAD: BANDIT WAY (5 AC) | 969.70 | 3,555 |
| RATLIFF DORIS M & RONNIE J LIFE EST (COVEY VIRGINIA N) 04-20-32-300-002G-0000 (HX) PAD: 1175 RETREAT RD -----SEC 05 TWP 20 R2G 32----- | 788.06 | 3,556 |
| OLDHAM MICHAEL & JENNIFER 05-20-32-300-0340-0000 (HX) PAD: 1775 BLUE FISH PL (5 AC) | 683.00 | 3,557 |
| GETCHELL PHILLIP A & TAMARA J 05-20-32-300-0390-0000 (HX) PAD: 1680 BANDIT WAY (5 AC) | 156.43 | 3,558 |
| QUATES RICHARD 05-20-32-300-0480-0000 (HX) PAD: 1905 BLUE FISH PL | 49.69 | 3,559 |
| BROGDON FRITZ & ESTELLE 05-20-32-300-053A-0000 (HX) PAD: 1500 BLUEFISH PL | 529.80 | 3,560 |
| TOMPKINS WILLIS E & TERRIE JOANN 05-20-32-300-0580-0000 PETERSON DORRIS J 05-20-32-300-0610-0000 PAD: 1750 BLUE FISH PL (5 AC) | 1,065.32 | 3,561 |
| STAATS DANNY L 05-20-32-300-0620-0000 (HX) PAD: 1450 BLUE FISH PL | 850.21 | 3,562 |
| BROGDON JANICE D 05-20-32-300-0630-0000 (HX) PAD: 1900 BLUE FISH PL (5 AC) | 434.37 | 3,563 |
| *****MULLET LAKE RETREAT ***** *****5 ACRE DEVELOPMENT ***** *****32 PARCELS ***** | 1,158.76 | 3,564 |
| SMITH EMMA & WILLIE 05-20-32-301-001Q-0000 PAD: 1941 MULLET LAKE PARK RD SEC 05 TWP 20S R2G 32E S 1/2 ... | 705.23 | 3,565 |
| YOUNG LORENZO W 05-20-32-301-001R-0000 SEC 05 TWP 20S R2G 32E S 1/2 ... | 743.52 | 3,566 |
| THORBOURNE ROY S 05-20-32-301-001S-0000 SEC 05 TWP 20S R2G 32E N 1/2 ... | | |
| *****MULLET LAKE RETREAT UNIT 2 ***** *****5 ACRE DEVELOPMENT ***** *****32 PARCELS ***** | 517.98 | 3,567 |
| SELDINE WILLIAM & BLANCHE TRS ET AL 05-20-32-302-001N-0000 PAD: RETREAT RD SEC 05 TWP 20S R2G 32E W 1/2 ... | 141.60 | 3,568 |
| TILLIS STEVE A & EDGE TERRI L 05-20-32-302-0070-0000 (HX) PAD: 2050 PETREAT RD SEC 05 TWP 20S R2G 32E E 1/2 ... | 1,176.08 | 3,569 |
| CONSER LARRY R & SUZANNE M 05-20-32-302-0100-0000 (HX) PAD: 1705 RETREAT RD SEC 05 TWP 20S R2G 32E W 1/2 ... | 618.49 | 3,570 |
| SELPH JACK 05-20-32-302-0120-0000 (HX) PAD: 1275 RETREAT RD SEC 05 TWP 20S R2G 32E W 1/2 ... | 287.59 | 3,571 |
| MEADORS MICHAEL 05-20-32-302-0220-0000 (HX) PAD: 1600 RETREAT RD SEC 05 TWP 20S R2G 32E E 1/2 ... -----SEC 06 TWP 20 R2G 32----- | 1,119.62 | 3,572 |
| RUSSELL JEFFERY T & DEBORAH A 06-20-32-300-001C-0000 (HX) PAD: 2001 RUSSELL COVE RD | 495.22 | 3,573 |
| FRIDDLE ALVIS L 06-20-32-300-001Y-0000 (HX) PAD: 2655 PERCH RD | 2,194.74 | 3,574 |
| NASSIM RAMI I & NASSIM RANIA 06-20-32-300-0060-0000 PAD: 3005 OSCEOLA RD PERRY THEARTIS SR & JACQUELYN 06-20-32-300-0100-0000 PAD: PERCH RD | 334.54 | 3,575 |
| DAY CALVIN F 06-20-32-300-01A1-0000 PAD: BASS BLVD LEONARD HENRY C & GLORINETTA A 06-20-32-300-01A6-0000 (HX) PAD: 2380 BASS BLVD | 319.00 | 3,582 |
| *****DEER TRACTS ***** | | |

| NAME - PARCEL NUMBER | TAXES DUE | SEC. # |
|--|-----------|--------|
| *****5 ACRE DEVELOPMENT ***** *****12 PARCELS ***** ROCHONIERE DAVID III & LAURA 06-20-32-301-0040-0000 PAD: 1727 KIMMIE KAY DR SEC 06 TWP 20S R2G 32E W 1/2 ... | 692.76 | 3,583 |
| PIPER FRED W & JOAN A & LEE ANNA J 06-20-32-301-004E-0000 (HX) PAD: 1707 KIMMIE KAY DR SEC 06 TWP 20S R2G 32E W 1/2 ... | 407.37 | 3,584 |
| KATZMAN KRISTIN 06-20-32-301-004K-0000 PAD: 1719 KIMMIE KAY DR SEC 06 TWP 20S R2G 32E S 1/2 ... -----SEC 07 TWP 20 R2G 32----- *****ST JOHNS RANCH ESTATES ***** *****UNREC PLAT ***** | 1,339.39 | 3,585 |
| REEVES CHARLES D & ESTELLE J 07-20-32-500-0001-0070 (HX) PAD: 2000 E 46 SR SEC 07 TWP 20S R2G 32E LOTS ... | 1,359.23 | 3,586 |
| DUNCAN OSCAR & BERNICE K 07-20-32-500-0002-0010 (HX) PAD: 2005 W OSCEOLA RD SEC 07 TWP 20S R2G 32E LOT 1 ... | 1,278.26 | 3,587 |
| KUPAI INC 07-20-32-500-0002-0060 PAD: 1205 MULLET LAKE PARK RD SEC 07 TWP 20S R2G 32E LOT 6 ... | 2,758.18 | 3,588 |
| FLANNAGAN ALTAGRACIA & FLANNAGAN JOHN 07-20-32-500-0002-007A PAD: 2400 SR 46 W SEC 07 TWP 20S R2G 32E ... | 1,772.87 | 3,589 |
| PRESSLEY KERRY 07-20-32-500-0002-05A0 (HX) PAD: 1221 MULLET LAKE PARK RD SEC 07 TWP 20S R2G 32E LOT ... | 148.10 | 3,590 |
| SMITH BETTY I TRUSTEE FBO 07-20-32-500-0003-0010 PAD: 1266 MULLET LAKE PARK RD LOT 1 TRACT 3 (LESS BEG MOST ... | 267.71 | 3,592 |
| BURNETT ANNETTE E LIFE EST (HEBERG JESSICA L ET AL) 07-20-32-500-0003-0020 PAD: MULLET LAKE PARK RD SEC 07 TWP 20S R2G 32E WLY ... -----SEC 08 TWP 20 R2G 32----- | | |
| RAZOR DANNY F & SHERRY A 08-20-32-300-004A-0000 PAD: 1810 W OSCEOLA RD | 1,103.62 | 3,593 |
| GOLDEN NED D & TINA M 08-20-32-300-008A-0000 (HX) PAD: 1300 OSCEOLA RD (1.02 AC) | 1,721.58 | 3,594 |
| ROTUNDO MARTHA J TRUSTEE FBO 08-20-32-300-0090-0000 PAD: 46 SR | 1,138.98 | 3,595 |
| FLOWERS LEON H & FLOWERS TAMMY J 08-20-32-300-009F-0000 (HX) PAD: 1542 DEER RUN | 1,560.91 | 3,596 |
| DEAN DARRELL & TERRY & BURCH JOHN 08-20-32-300-009J-0000 (HX) PAD: 901 MOCKINGBIRD LN (30.29 AC) | 271.58 | 3,597 |
| DEAN DARRELL & TERRY & BURCH JOHN 08-20-32-300-009K-0000 PAD: MOCKINGBIRD LN (30.59 AC) | 54.20 | 3,598 |
| *****HOLIDAY RANCHES ***** *****5 ACRE DEVELOPMENT ***** *****11 PARCELS ***** | 562.25 | 3,599 |
| RAZOR CHERRY A & SANCHEZ BARRY A 08-20-32-301-001D-0000 (HX) PAD: 1295 IRON HORSE BEND (& 1 SEC 08 TWP 20S R2G 32E BEG ... | 685.69 | 3,600 |
| SMITH TRACY M 08-20-32-301-001Q-0000 (HX) PAD: 1360 IRON HORSE BEND SEC 08 TWP 20S R2G 32E N 1/2 ... -----SEC 09 TWP 20 R2G 32----- | 229.01 | 3,601 |
| SMITH JAMES P 09-20-32-300-002A-0000 PAD: FOUR WHEEL LN | 163.00 | 3,602 |
| WILLIAMS LAVERNE & LORI 09-20-32-300-0040-0000 (HX) PAD: 1188 OSCEOLA RD | 357.84 | 3,603 |
| LEE CHRISTOPHER J PER REP FOR EST OF DOROTHY J LEE 09-20-32-300-009A-0000 (HX) PAD: 1100 W OSCEOLA RD | 279.13 | 3,604 |
| CARUTHERS ROBBY G & DEBORAH S 09-20-32-300-012A-0000 PAD: W OSCEOLA RD | 182.55 | 3,605 |
| EVANS JAMES C & MARY A 09-20-32-300-012B-0000 (HX) PAD: 969 LITTLE FAWN LN | 2,035.72 | 3,606 |
| ALSUP CHARLES D & HARRIS JOSEPH E 09-20-32-300-012D-0000 (HX) PAD: 650 W OSCEOLA RD | 707.74 | 3,607 |
| PECK HAROLD R & A JULIA LOT 35 09-20-32-300-012J-0000 PAD: 1000 END OF THE TRL | 139.28 | 3,608 |
| ALSUP CHARLES D & LINDA H & HARRIS JOSEPH E 09-20-32-300-0130-0000 PAD: 650 W OSCEOLA RD *****OSCEOLA ACRES ***** *****5 ACRE DEVELOPMENT ***** *****77 PARCELS ***** | 1,385.26 | 3,609 |
| HARDISON KELLY L 09-20-32-301-001E-0000 PAD: 701 SHAMNEE TRL SEC 09 TWP 20S R2G 32E BEG ... | 1,500.63 | 3,610 |
| WILLIAMS THRESA L & WILLIAMS BASIL L 09-20-32-301-001Q-0000 PAD: 1301 ARAPAHO TRL SEC 09 TWP 20S R2G 32E BEG ... | 656.58 | 3,611 |
| FRENCH STEWART A 09-20-32-301-001U-0000 (HX) PAD: 1391 ARAPAHO TRL SEC 09 TWP 20S R2G 32E BEG ... | 561.61 | 3,612 |
| PATRICK JENNIFER L 09-20-32-301-001V-0000 (HX) PAD: 1341 ARAPAHO TRL SEC 09 TWP 20S R2G 32E BEG ... | 1,030.44 | 3,613 |
| PALMER MICHAEL D & PATRICIA & PALMER WAYNE S & ELLA MAE 09-20-32-301-001Y-0000 (HX) PAD: 700 SHAMNEE TRL SEC 09 TWP 20S R2G 32E ... | 304.21 | 3,614 |
| FARLEY NATHAN 09-20-32-301-0220-0000 (HX) PAD: 300 RACCOON TRL SEC 09 TWP 20S R2G 32E BEG ... | 1,165.35 | 3,615 |
| PLATMAN MARK A & DAMN 09-20-32-301-0230-0000 PAD: 301 RACCOON TRL SEC 09 TWP 20S R2G 32E BEG ... | 473.97 | 3,616 |
| TAYLOR JOHN & AUDREY 09-20-32-301-0320-0000 PAD: 1235 ARAPAHO TRL SEC 09 TWP 20S R2G 32E BEG ... | 286.23 | 3,617 |
| AMBLER TIMOTHY & DEBORAH 09-20-32-301-0350-0000 (HX) PAD: 1501 INDIAN CYPRESS TRL SEC 09 TWP 20S R2G 32E BEG ... | 591.34 | 3,618 |
| DEMSKI THOMAS E | | |

Table with columns: NAME - PARCEL NUMBER, TAXES DUE, and SEQ. #. Lists property entries for the first column, including names like KUIPER LAURA L. and WILLIAMSON JAMES C.

Table with columns: NAME - PARCEL NUMBER, TAXES DUE, and SEQ. #. Lists property entries for the second column, including names like BROOKE ROBIN L. and MURROW CURTIS S.

Table with columns: NAME - PARCEL NUMBER, TAXES DUE, and SEQ. #. Lists property entries for the third column, including names like CRACK WILLIAM E. & BRULL MICHELLE M.

Table with columns: NAME - PARCEL NUMBER, TAXES DUE, and CDD. #. Contains property listings for Ford George L & Julie M, Jacobs James R Jr & Carrie M, etc.

Table with columns: NAME - PARCEL NUMBER, TAXES DUE, and CDD. #. Contains property listings for Mercedes Homes Inc, Castaldi Robert & Donna, Northover Roselyn E, etc.

Table with columns: NAME - PARCEL NUMBER, TAXES DUE, and CDD. #. Contains property listings for Lots 7 & 9 Blk N Tract, Successful Inv Inc Tr, etc.

| NAME - PARCEL NUMBER | TAXES DUE | REG. # |
|---|-----------|--------|
| GARCIA MARLENY 02-21-29-504-0000-164C (HX) PAD: 164 SPRINGWOOD CIR 9C UNIT 164C | 210.06 | 3,978 |
| MARRIN DENNIS A & DANN M 02-21-29-504-0000-169B PAD: 169 SPRINGWOOD CIR 9B UNIT 169B | 872.91 | 3,979 |
| WEDIC MILAN & SILVA MARIA J 02-21-29-504-0000-175D PAD: 175 SPRINGWOOD CIR 9D UNIT 175D | 844.89 | 3,980 |
| SOLOWEY MARLA GUARDIAN OF DAVID SOLOWEY 02-21-29-504-0000-176C PAD: 176 SPRINGWOOD CIR 9C UNIT 176C | 842.52 | 3,981 |
| KEATON DAVID W 02-21-29-504-0000-178C PAD: 178 SPRINGWOOD CIR 9C UNIT 178C | 786.79 | 3,982 |
| *****PALM SPRINGS CONDOMINIUM *****AT THE SPRINGS *****PB 25 PGS 88 TO 90 RICHMAN MARK A PER REP FOR EST OF BARRY M RICHMAN 02-21-29-505-0000-2132 (HX) PAD: 2132 WOODBRIDGE RD UNIT 2132 PALM SPRINGS CONDO ... | 869.28 | 3,983 |
| JUDAY MARSHA K 02-21-29-505-0000-2144 PAD: 2144 WOODBRIDGE RD UNIT 2144 PALM SPRINGS CONDO ... | 1,553.05 | 3,984 |
| MULL RONALD W & DOROTHY D 02-21-29-505-0000-2184 (HX) PAD: 2184 WOODBRIDGE RD UNIT 2184 PALM SPRINGS CONDO ... | 1,075.14 | 3,985 |
| *****TIMBERLANDS UNIT 2 *****PB 25 PG 95 WAYNE JAMES B & ALICE A 02-21-29-506-0000-0040 (HX) PAD: 238 ST JAMES PL *****ZOOM SPRINGSIDE OFFICE CENTER 1 *****PB 26 PGS 11 TO 14 KATZ LAWRENCE H TRUSTEE FBO 02-21-29-509-0000-2010 PAD: 1220 DOUGLAS AVE UNIT 201 *****CAMBRIDGE SQUARE A CONDO *****ORB 2114 PG 268 MORPROP INC 02-21-29-513-0000-0020 PAD: 1936 BOOTHE CIR UNIT 2 PUOLINSE CARMINE & LEO LAWRENCE & CIRELLI EMILIO 02-21-29-513-0000-0130 PAD: BOOTHE CIR UNIT 13 *****SLEEPY HOLLOW *****PB 15 PGS 64 + 65 VELHO PAULA B 02-21-29-516-0000-0430 (HX) PAD: 113 ICHABOD TRL *****PAPPAS/SMITH SUB A REPLAT *****PB 45 PG 1 CHURCH SR STEPHEN LUTHERAN OF SOUTH SEMINOLE COUNTY 02-21-29-517-0000-0030 PAD: S SPRING CENTRE BLVD *****PALM SPRINGS SUB *****PB 51 PGS 39 THRU 41 STRAUB LAURIE 02-21-29-518-0000-0220 PAD: 1942 LOST SPRING CT *****SEC 03 TWP 21 RNG 29 SANLANDO UTILITIES CORP 02-21-29-100-021A-0000 PAD: NORTH ST *****SPRINGS THE LIVE OAK *****VILLAGE *****PB 16 PGS 15 + 16 BUTKINS PETER A 03-21-29-501-0A00-0170 (HX) PAD: 202 SWEET GUM WAY *****SPRINGS THE SHADOWOOD VILLAGE *****PB 16 PG 45 HARRIS SUSAN L 03-21-29-503-0000-0080 (HX) PAD: 115 STARLING LN HALL CHARLES L & CONNIE J 03-21-29-503-0000-0220 (HX) PAD: 107 WEEPING ELM LN *****HEREDITH MANOR GOLF VIEW *****ESTATES SECTION *****PB 13 PG 20 TANSKI CHARLES E & PEGGY L 03-21-29-504-0A00-0020 (HX) PAD: 215 LAKE GENE DR RIMMER CYNTHIA D & WILLIAMS SUE C HEIRS 03-21-29-504-0A00-0060 (HX) PAD: 207 LAKE GENE DR ROSS DOUGLAS G 03-21-29-504-0B00-0070 (HX) PAD: 212 LAKE GENE DR ZABBO VINCENT & MARILYN 03-21-29-504-0B00-0100 (HX) PAD: 218 LAKE GENE DR RABINO DEBRA J 03-21-29-504-0C00-0030 (HX) PAD: 121 MEADOWFIELD LN LAGRONE ROBERT 03-21-29-504-0D00-0010 PAD: 224 BRIARCLIFF DR MC RAE SUSAN P 03-21-29-504-0D00-0100 (HX) PAD: 116 MEADOWFIELD LN *****MOBILE MANOR 2ND SECTION *****PB 11 PGS 46 47 + 48 ACEVEDO JUAN R 03-21-29-505-0A00-0010 PAD: 2460 W 434 LOTS 1 + 2 BLK A (LESS BEG 7 ... WILLIAMS CHERYL A 03-21-29-505-0A00-0060 (HX) PAD: 121 VAGABOND WAY BAREIS CAROL 03-21-29-505-0A00-0070 (HX) PAD: 125 VAGABOND WAY LOTS 7 + 8 BLK A LAWRENCE DAVID K & SUSAN M 03-21-29-505-0A00-0480 PAD: 102 VAGABOND WAY LOTS 48 + 49 BLK A MOBILE ... LAWRENCE DAVID K & SUSAN M 03-21-29-505-0B00-0020 PAD: 105 MOBILE AVE LOTS 2 + 3 BLK B MOBILE ... LAWRENCE DAVID K & SUSAN M 03-21-29-505-0B00-0040 PAD: 117 MOBILE AVE LOTS 4 + 5 BLK B MOBILE ... STERN DENNIS A 03-21-29-505-0B00-0090 PAD: 137 MOBILE AVE BATCHELOR ROBERT 03-21-29-505-0B00-0110 PAD: 149 MOBILE AVE LOTS 11 + 12 BLK B OLIVEIRA MANUEL R JR & HILDA 03-21-29-505-0B00-0130 PAD: 151 MOBILE AVE OLIVEIRA MANUEL R JR & HILDA 03-21-29-505-0B00-0140 PAD: 157 MOBILE AVE | | |

| NAME - PARCEL NUMBER | TAXES DUE | REG. # |
|--|-----------|--------|
| CORIA RAUL & COLON ODILIE U 03-21-29-505-0B00-0190 PAD: 177 MOBILE AVE S 35 FT OF LOT 19 + N 23 FT ... | 620.97 | 4,014 |
| HAYNIE WAYNE S JR 03-21-29-505-0B00-0210 (HX) PAD: 189 MOBILE AVE S 10 FT OF LOT 21 + ALL LOT ... | 517.21 | 4,015 |
| MUSCATO PERRY A 03-21-29-505-0B00-0250 (HX) PAD: 201 MOBILE AVE GIROD J D & WILHELMINA 03-21-29-505-0C00-0130 (HX) PAD: 152 MOBILE AVE LOT 13 + N 30 FT OF LOT 14 ... | 150.57 | 4,016 |
| FULGHUM ROBERT & MAE 03-21-29-505-0C00-0200 PAD: 165 MANOR AVE GIROD WILHELMINA 03-21-29-505-0C00-0210 PAD: 161 MANOR AVE GIROD J D & WILHELMINA 03-21-29-505-0C00-0220 PAD: 157 MANOR AVE GIROD JOHN D & WILHELMINA 03-21-29-505-0C00-0230 PAD: 153 MANOR AVE WHITFORD AMY L & KRAMWINKEL SANDY 03-21-29-505-0C00-0270 (HX) PAD: 137 MANOR AVE LOTS 27 + 28 BLK C MOBILE ... | 459.58 | 4,017 |
| INFANTE ANTONIO 03-21-29-505-0C00-0310 PAD: MANOR AVE LOT 31 + N 1/2 OF LOT 30 BLK ... KENNEDY CARL D JR & KENNEDY MONICA & KENNEDY JOHN ET AL 03-21-29-505-0K00-0040 PAD: 113 MAGNOLIA DR LOTS 4 + 5 BLK E MILLER CHRIS D 03-21-29-505-0E00-0080 PAD: 129 MAGNOLIA DR LOTS 8 + 9 BLK E MOBILE ... | 366.35 | 4,018 |
| KUHN LINDA J 03-21-29-505-0E00-0110 (HX) PAD: 141 MAGNOLIA DR SCOTT DIANE A & DAVID L 03-21-29-505-0E00-0180 (HX) PAD: 169 MAGNOLIA DR STEIN DENNIS A 03-21-29-505-0F00-0160 PAD: 161 ALMA DR FORBES PEARL D & ROBINSON MICHAEL E 03-21-29-505-0F00-0170 (HX) PAD: 165 ALMA DR STERN DENNIS A 03-21-29-505-0F00-0260 PAD: 148 MAGNOLIA DR JOHNSON SHARON 03-21-29-505-0F00-0300 (HX) PAD: 132 MAGNOLIA AVE BEKOWITZ LARRY S & ELIZABETH 03-21-29-505-0F00-0310 (HX) PAD: 128 MAGNOLIA DR GIROD JOHN D 03-21-29-505-0G00-0130 PAD: 148 MANOR AVE REILLY TERRY C/O BOLSEC BERNICE 03-21-29-505-0G00-0150 (HX) PAD: 158 MANOR AVE LOTS 15 + 16 BLK G GIROD JOHN D & WILHELMINA 03-21-29-505-0G00-0170 PAD: 164 MANOR AVE FULGHUM ROBERT L & MAE E 03-21-29-505-0G00-0230 PAD: 157 MANOR AVE OLIVEIRA MANUEL R & HILDA M 03-21-29-505-0H00-0010 PAD: 129 LAKE SHORE DR HENSON CHARLOTTE & BIBB MARILYN 03-21-29-505-0H00-0060 (HX) PAD: 112 STAR DR WEBB KENRIC K & HEATHER 03-21-29-505-0I00-0030 (HX) PAD: 109 STAR DR GIROD JOHN D & WILHELMINA 03-21-29-505-0I00-0040 PAD: 113 STAR DR MORLEY RICKY L 03-21-29-505-0I00-0080 PAD: 185 LAKE SHORE DR OLIVERIA MANUEL R & HILDA M 03-21-29-505-0I00-0120 PAD: 148 ALMA DR RAY GARY T 03-21-29-505-0I00-0150 (HX) PAD: 134 ALMA DR LOT 15 BLK I MOBILE MANOR ... BRADBURY CAROL A C/O BRADBURY RONALD & SHIRLEY 03-21-29-505-0J00-0030 (HX) PAD: 124 LAKE SHORE DR LOT 3 BLK J & UNLOTTED PT ... HERNANDEZ RADAMES 03-21-29-505-0J00-0130 (HX) PAD: 164 LAKE SHORE DR LOTS 13 + 14 BLK J MOBILE ... SCALES JOHN C 03-21-29-505-0J00-0190 PAD: 186 LAKE SHORE DR LOTS 19 + 20 BLK J MOBILE ... LUCAS WILA A 03-21-29-505-0J00-0260 (HX) PAD: 216 LAKE SHORE DR WOLF IRENE F & BANKER JAMES J 03-21-29-505-0K00-0080 (HX) PAD: 114 MOHAWK LN BEG 819.69 FT S OF NW COR ... ANIA INV INC 03-21-29-505-0X00-0110 PAD: 2550 W 434 PM NE COR OF SW 1/4 OF SW ... GOLCHINI M AMIR & DEBORAH 03-21-29-505-0X00-0140 PAD: 2590 434 SR BEG 49.45 FT S + 569.01 FT E ... HARBISON ANDREW 03-21-29-505-0X00-0160 (HX) PAD: 115 MOHAWK LN BEG 819.69 FT S + 117.96 FT ... MILNE ROBERT 03-21-29-505-0X00-0200 PAD: 107 MOHAWK LN BEG 421.04 FT S + 149.23 FT ... FULGHUM ROBERT L 03-21-29-505-0X00-0230 PAD: 104 MIDWAY DR BEG 156.91 FT S + 548.89 FT ... WADE MARK P 03-21-29-505-0X00-0260 PAD: 110 MIDWAY DR BEG 451.79 FT S + 493.71 FT ... WADE MARK P 03-21-29-505-0X00-0280 PAD: 109 MIDWAY DR BEG 451.79 FT S + 493.71 FT ... PECORALE MICHAEL E 03-21-29-505-0X00-0290 PAD: 107 MIDWAY DR BEG 353.59 FT S + 512.1 FT E ... | | |

| NAME - PARCEL NUMBER | TAXES DUE | REG. # |
|--|-----------|--------|
| RAY THOMAS E & EDITH 03-21-29-505-0K00-0160 PAD: 108 CHAMPION AVE BEG 232.32 FT S + 826.1 FT E ... *****MOBILE MANOR REPLAT OF BLK *****D *****PB 11 PG 99 THOMAS ROY L & ANNA L 03-21-29-507-0D00-0010 (HX) PAD: 172 MOBILE AVE LOTS 1 + 16 BLK D REPLAT OF ... | 479.76 | 4,057 |
| GIROD JOHN D & WILHELMINA 03-21-29-507-0D00-0020 PAD: 176 MOBILE AVE GIROD JOHN D & WILHELMINA 03-21-29-507-0D00-0030 PAD: 180 MOBILE AVE GIROD JOHN & WILHELMINA 03-21-29-507-0D00-0040 PAD: 184 MOBILE AVE GIROD JOHN & WILHELMINA 03-21-29-507-0D00-0050 PAD: 188 MOBILE AVE NEAL MELODY M PER REP FOR ESTATE OF JOHN A MUSIC 03-21-29-507-0D00-0070 PAD: 205 MANOR AVE LOTS 7 B + 9 BLK D REPLAT OF ... *****MERIVA VILLAS CONDOMINIUM *****ORB 1012 PG 1238 GLENDEWING SHERMAN W 03-21-29-508-0300-112D (HX) PAD: 202 TOWOKA TRL DAVIS ELLIS L 03-21-29-508-0B00-127C (HX) PAD: 117 TOWOKA TRL *****SANLANDO ESTATES *****PB 12 PG 53 ADVERTIST HEALTH SYSTEM/SUN- BELT 03-21-29-510-0000-00A1 LOT A (LESS W 170.25 FT & PT ... SUMNER MARY J C/O JOYCE SUNKER 03-21-29-510-0000-0210 PAD: 113 GUM ST WEB PROPERTIES INC 03-21-29-510-0000-0400 PAD: 106 PINE ST *****SPRINGS THE *****PB 16 PGS 9 10 + 11 MEADOWS ROY J 03-21-29-511-0B00-0250 (HX) PAD: 207 JASMINE LN GEARY WILLIAM S & PATRICIA L 03-21-29-511-0C00-0090 (HX) PAD: 106 MAX MYRTLE LN KNAPP ERIC A 03-21-29-511-0D00-0050 (HX) PAD: 308 WILD OLIVE LN *****SPRINGS GLENWOOD VILLAGE *****SEC 1 REVISED PLAT THE *****PB 16 PGS 73 + 74 VECCIA RUSSELL 03-21-29-513-0B00-0030 (HX) PAD: 105 WILD HICKORY LN *****CROWN OAKS *****ORB 855 PG 105 RINCON ENIDH & MOOREFIELD KENNETH P & GERALDINE C JTS 03-21-29-515-0B00-2010 PAD: 204 CROWN OAKS WAY HINKLE HARRY C 03-21-29-515-0E00-2020 PAD: 208 CROWN OAKS WAY *****SPRINGS THE LIVE OAK *****VILLAGE 1ST ADD *****PB 16 PG 91 HANNA NORREEN W 03-21-29-516-0000-011A (HX) PAD: 201 SWEET GUM WAY LOT 11 + 1/11 INT IN ... *****SPRINGS THE *****GLENWOOD VILLAGE SEC 02 *****PB 17 PGS 39 + 40 SMITH LOWELL & DONNA G 03-21-29-517-0A00-0250 (HX) PAD: 118 HIDDEN OAK DR LOT 25 (LESS BEG S 48 DEG ... *****SPRINGS THE SHADOWOOD VILLAGE *****SEC 2 *****PB 17 PGS 71 72 + 73 BOYD JOHN M & EUREKA J 03-21-29-518-0A00-0150 (HX) PAD: 217 WEEPING ELM LN LOT 15 (LESS ALL N + W OF A ... HOWLAND HOWARD & JOYCE P 03-21-29-518-0B00-0190 (HX) PAD: 108 WILD HOLLY LN LOT 19 (LESS BEG S 24 DEG 35 ... *****CROWN OAKS 1ST ADD *****ORB 968 PG 1977 DI PIERRO JOHN C 03-21-29-522-0B00-1020 (HX) PAD: 256 CROWN OAKS WAY LITTLE DONALD 03-21-29-522-0V00-1010 PAD: 270 CROWN OAKS WAY *****SPREADING OAK VILLAGE *****REVISED PLAT BLK B *****PB 20 PGS 20 + 21 BARNETT JOAN M C/O BURR 03-21-29-523-0B00-0200 (HX) PAD: 100 CEDAR POINT LN *****WOODBRIDGE AT THE SPRINGS U-1 *****UNIT 1 *****PB 20 PG 70 DOBBS RAYMOND & ANNE 03-21-29-524-0000-0150 (HX) PAD: 100 BRIDGEWAY CIR *****SPRINGS WHISPERING PINES SEC 2 *****PB 21 PGS 99 TO 101 HUEY NORMAN L & MYRA L 03-21-29-528-0000-0310 (HX) PAD: 121 RAINTREE DR *****CROWN POINT BY THE SPRINGS *****ORB 1307 PG 859 DURKETT STEVEN L 03-21-29-531-0C01-0000 PAD: CROWN POINT CIR PT COMMON AREA DESC AS FROM ... AVERY LINDA J 03-21-29-531-2000-0020 (HX) PAD: 125 CROWN POINT CIR UNIT 2 BLDG 200 NIELSEN NORRIL L 03-21-29-531-6000-1640 (HX) PAD: 164 CROWN POINT CIR UNIT 164 BLDG 600 QUEVARA NESTOR & MARIA E 03-21-29-531-6000-1760 PAD: 176 CROWN POINT CIR UNIT 176 BLDG 600 *****KENSINGTON PARK CONDO *****ORB 1455 PG 1429 BREWER DONNA & PHILLIPS DAVID & POLINO DARA 03-21-29-535-0000-1080 (HX) PAD: 1055 KENSINGTON PARK DR 8 UNIT 108 HASSAN LAILA 03-21-29-535-0000-1090 PAD: 1055 KENSINGTON PARK 8109 UNIT 109 *****SEC 04 TWP 21 RNG 29 LEAVITT MATT L & JUDITH S 04-21-29-100-017B-0000 | | |

Table with columns: NAME - PARCEL NUMBER, TAXES DUE, and other details. Includes entries for STOCKBRIDGE UNIT 1, JAMES KIMBERLY S, LEWIS JOHN K & ELLEN C, etc.

Table with columns: NAME - PARCEL NUMBER, TAXES DUE, and other details. Includes entries for LOT 11 & N 3 FT OF LOT 12, PEREZ CARMEN, VENEC HILDA LIFE EST, etc.

Table with columns: NAME - PARCEL NUMBER, TAXES DUE, and other details. Includes entries for MURKIN HOLLOW, CITRINITE GUY J & ANNE W, CORLESS SCOTT J & MARILYN C, etc.

Table with columns: NAME - PARCEL NUMBER, TAXES DUE, and SIBL. #. Contains property listings for TOZALIN ERIC L & VIOLET, BARONE CHARMAE M, ALEXANDRE EMMELYNE, GALVAN RODOLFO & CYNTHIA, WOODRUFF MATHAN L & JEWELL T TRS FBO, FERRER MICHELLE, CARRERO VINCENT D & PRISCILLA, RIFERT ROBERT E & DEBORAH M, MISSITT EVANS & DOROTHY, RIVER RUN SEC 1, JETHA ALNOOR H B, CANCLADO DANIEL & GRACIELA, ELLER JERALD N, RIVER RUN SEC 2, BONMAN ERIC & TEDDI L, CARROLL DAMON L, EVANS RUTH Y, BARONE RICHARD J JR & PATRICIA, JETHA ALAUDIN H B, SELTZER F JAY, ALGIER POSTER, HANNA MATTHEW G, KESKIN SENDUR & BAKIYE, MONTGOMERY RIDGE SEC 1, FAIRVIEW ASSOCIATES INC, POWELL JANET L, BRIGGLE WILLIAM B & CLAUDETTE, LEGENDRE DANNY, RUIZ YAHIEL, MASSTRAPA ARTHUR & NANCY I, MORELL DEBORAH A, DAMSON MARY J, ROUCHELL KEVIN P, SURNA CONSTR TR & MOSADADD HOSSIN & TERRY EDWARD ET AL, BERRY CHRISTOPHER P, WALKER RICHARD A & PATRICIA A, MASTROBERTE RICHARD M & JUDY A, DE ARRIGOTTIA JORGE L, KHANLI HAMID B, CURTIS LARRY M.

Table with columns: NAME - PARCEL NUMBER, TAXES DUE, and SIBL. #. Contains property listings for UNIT 251 BLDG 15B, RICHMAN BARRY A PER REP FOR EST OF BARRY M RICHMAN, UNGADKAT SUNIL, BROWN PHILIP E, RUTHER FAITH F, MASTROBERTE RICHARD M & JUDY A, MORGAN JEAN, FAIRVIEW ASSOC INC, FAIRVIEW ASSOCIATES INC, DICESARO CHANDLER, RESUN LEASING INC, C/O JAMES R & SHIRLEY S DEAS, GOLF PLACE AT ALTAMONTE LLC, GALEANO CARLOS & JULIETA, DEMSHOCK JOSEPH J & SANDRA S, BUTLER WILLIAM S & PATRICIA G, STOOPS DAVID A & CHOWICKI KAREN R, HART DONALD L (M), KAZEMSKI WILLIAM & JILL, PEREZ ALTAGRACIA, RADOSEVICH DAVID A, DAVIDSON ERNEST & JEAN, FUNDERBURK PORTIA A, CUMBY NANCY K M & RICHARD W, SULLIVAN LEMUEL & CINDY, QUINLAN NOEL E & KAREN R, GOODIN RAYMOND N JR, NIEVES WILLIAM & CATALINA, HALL SIBEL S & COSKUNCAN SABIHA G & M HIRMET, GREENE CHARLES L, HOROWITZ KENNETH A & DONNA E, WELCH TONDODDA & FANNIN REGINA, SMITH MARY E, SIMONELLI MICHAEL A & MARIANA, HOVIDEA FARAH.

Table with columns: NAME - PARCEL NUMBER, TAXES DUE, and SIBL. #. Contains property listings for CRANES ROOST VILLAGE 05, MORALES LUIS G & AIDA, BENNETT RICHARD D & KAREN, PAGE MAYNE & CARLA, CRANES ROOST CONDO, CARRIERO ANTONIO D & MARIA A, LYLES TONY & VAUNDA, MOLLIGODA SARATH K & HETTI-ARACHCHIGE CHANDANIE, DEHNEA SAYAH AL, VICTORIA MANOR, THOMAS WILLIAM M & LINDA C, JULIANO KATHY, THOMAS WILLIAM M & LINDA C, JULIANO KATHY, TROPIC HILL SUBD, DURKET STEVEN L, HERMITS COVE, LAMSON THOMAS W & KIMBERLY, DURKET STEVEN L, CHIODO ANGELO P & BARBARA S, SANLANDO, HATTAMAY ROBERT T & HATTAMAY RICHARD E CO PER REPS FOR EST, NELSON FLOYD, F N B ENTERPRISES INC, GOFF ROBERT C OR, FNB ENTERPRISES INC, GOFF ROBERT C PER REP FOR EST, FNB ENTERPRISES INC, ROBINSON KATIE, ROBINSON KATIE, JACKSON LEROY & WILLIE M, DRAKES HENRY, LAMAR BETTY J.

| NAME - PARCEL NUMBER | TAXES DUE | SEC. 9 |
|---|-----------|--------|
| NORTHY NORMAN ET AL 12-21-29-5BD-1300-0150 PAD: EAST ST LOTS 15 + 16 BLK 13 | 309.37 | 4,448 |
| SIMMONS KATHERINE J & BOUWER ROBERT ET AL C/O R SIMMONS 12-21-29-5BD-1300-0180 PAD: EAST ST LOTS 18 + 19 BLK 13 | 344.02 | 4,449 |
| WILDER CLARA M 12-21-29-5BD-1400-0130 (HX) PAD: 101 SPRING ST | 270.04 | 4,450 |
| POTTER KATHERINE C & POTTER JAMES D 12-21-29-5BD-2000-0030 (HX) PAD: 746 FRENCH AVE LOT 3 + N 1/2 OF LOT 4 BLK 20 | 1,222.78 | 4,451 |
| KYTE LLOYD P & VELMA W 12-21-29-5BD-2000-0290 (HX) PAD: 955 SEMINOLE AVE LOTS 29 + 30 BLK 20 | 1,374.04 | 4,452 |
| BRUGHMAN GLEN & JUDITH 12-21-29-5BD-2200-0290 PAD: 735 TROPIC HILL DR | 1,273.92 | 4,453 |
| O'NEILL MICHAEL F 12-21-29-5BD-2300-0070 (HX) PAD: 730 FLORIDA BLVD LOTS 7 + 9 (LESS 500 SQ FT ... | 1,246.02 | 4,454 |
| KASAKVICIUS KRISTINA R & DEJARAOLDAS & GRAMICKAS MILDIA 12-21-29-5BD-2300-0130 (HX) PAD: 709 TROPIC HILL LOTS 13 14 + 15 BLK 23 | 1,659.98 | 4,455 |
| BRUGHMAN GLEN H 12-21-29-5BD-2500-0070 (HX) PAD: 612 HERMITS TRL | 956.84 | 4,456 |
| WEST MARK T 12-21-29-5BD-2500-0080 (HX) PAD: 616 HERMITS TRL LOTS 8 + 9 BLK 25 | 1,942.38 | 4,457 |
| STANLEY FREDERIC JR 12-21-29-5BD-2500-0180 PAD: 628 HERMITS TRL LOTS 10 + 19 + THAT PART OF ... | 1,287.63 | 4,458 |
| REID WALTER B 12-21-29-5BD-2500-0200 PAD: 630 HERMITS TRL LOTS 20 + 21 BLK 25 | 2,073.21 | 4,459 |
| ACCARDI VINCENT A SR ESTATE OF ACCARDI VINCENT A JR 12-21-29-5BD-2500-0250 PAD: 908 FLORIDA BLVD LOTS 25 + 26 BLK 25 | 1,606.90 | 4,460 |
| WELCH ROBERT E 12-21-29-5BD-2500-0440 (HX) PAD: 726 FLORIDA BLVD LOTS 44 + 45 BLK 25 | 2,007.69 | 4,461 |
| JOHNSON PAUL & DIANE 12-21-29-5BD-2800-0040 (HX) PAD: 750 E ALPINE ST LOT 4 (LESS E 21.14 FT) & ... | 1,982.84 | 4,462 |
| WASHBURN PATRICK B & VICKI D 12-21-29-5BD-2800-019A PAD: FLORIDA BLVD BEG NW COR LOT 19 BLK 28 RUN ... | 24.02 | 4,463 |
| ZWEIFACH ROCHELLE 12-21-29-5BD-2900-0010 (HX) PAD: 960 SEMINOLE AVE LOTS 1 + 2 (LESS WLY 25 FT ... | 974.71 | 4,464 |
| DOWIERO ROBERT J 12-21-29-5BD-2900-0150 PAD: 835 LAKE MARION DR LOT 15 & N 1/2 OF LOT 16 BLK ... | 2,799.91 | 4,465 |
| CLARK RANDOLPH 12-21-29-5BD-3000-0210 PAD: 101 FRANCES CIR LOTS 21 + 22 BLK 30 | 2,209.20 | 4,466 |
| ARENCEBIA ROGER D & HEILI 12-21-29-5BD-3100-0010 (HX) PAD: 1005 NORTH ST | 1,107.41 | 4,467 |
| COVILL RICHARD J JR & ROBIN B 12-21-29-5BD-3700-0110 (HX) PAD: 929 LAKE MARION DR LOTS 11 + 12 BLK 37 | 1,520.67 | 4,468 |
| LEHMIS JENNIFER C 12-21-29-5BD-3800-0100 PAD: 969 LAKE MARION DR PT LOTS 10 & 11 BEG 21 FT ... | 482.73 | 4,469 |
| POPE ALBERT V TRUST & POPE MAVIS T TRUST 12-21-29-5BD-4100-0200 PAD: E HILLCREST ST LOT 20 (LESS W 30 FT) & ALL ... | 147.17 | 4,470 |
| OSORIO OCTAVIO & DORA A 12-21-29-5BD-4100-0220 (HX) PAD: 647 E HILLCREST ST LOTS 22 + 23 BLK 41 | 2,298.77 | 4,471 |
| JULIANO KATHY 12-21-29-5BD-4200-007A LOT 7 S OF A LINE DESC AS ... | 172.10 | 4,472 |
| WOOD W P III & LYNN W 12-21-29-5BD-4200-0110 PAD: E RIDGEWOOD ST W 20 FT OF LOT 11 & S 1/2 OF ... | 84.89 | 4,473 |
| BARNECOTT JOHN & BARBARA 12-21-29-5BD-4400-0010 (HX) PAD: 1025 MARION OAKS CT BEG 108.73 FT S 87 DEG 07 ... | 6,293.79 | 4,474 |
| SCHULDINER MALCOLM 12-21-29-5BD-4900-0120 PAD: 609 CITRUS ST LOT 12 + E 15 FT OF LOT 11 ... | 1,864.22 | 4,475 |
| SUMRALL DONALD K & DOLORES A 12-21-29-5BD-5100-0070 (HX) PAD: 600 E ORANGE ST LOTS 7 & 8 BLK 51 | 1,925.47 | 4,476 |
| RICE CLYDE C JR & NANCY J 12-21-29-5BD-5200-0050 (HX) PAD: 574 ORANGE ST W 49.75 FT OF LOT 5 + E ... | 1,089.84 | 4,477 |
| DAVIES CYNTHIA L 12-21-29-5BD-5300-0390 (HX) PAD: 579 E ORANGE ST E 20.62 FT OF LOT 39 + ALL ... | 1,132.45 | 4,478 |
| GALFO COLEEN M 12-21-29-5BD-5500-0260 (HX) PAD: 535 E HIGHLAND ST E 11.64 FT OF LOT 26 & W ... | 1,128.40 | 4,479 |
| TRUST HOMES & DEV CORP 12-21-29-5BD-5700-0190 PAD: 500 E RIDGEWOOD ST ALL LOT 20 & PT OF LOT 19 ... | 359.91 | 4,480 |
| TRUST HOMES & DEV CORP 12-21-29-5BD-5700-0210 PAD: 501 E ALPINE ST ALL OF LOT 21 & PT OF LOT 22 ... | 355.80 | 4,481 |
| CHEN FRANCES YU 12-21-29-5BD-5800-0240 PAD: 505 E RIDGEWOOD ST LOTS 24 + 25 BLK 58 | 2,532.17 | 4,482 |
| HALL LESLIE 12-21-29-5BD-5800-0370 PAD: E RIDGEWOOD ST E 17.5 FT OF W 49.12 FT OF ... | 154.67 | 4,483 |
| KNIGHT JOSEPH M & BENNETT RUTH 12-21-29-5BD-5900-0220 (HX) PAD: 505 E OAKHURST ST LOT 22 (LESS W 26.74 FT) + W ... | 877.44 | 4,484 |
| FERRARO ANNE-MARIE 12-21-29-5BD-6000-0110 (HX) PAD: 424 E PINEVIEW ST LOT 11 + E 1/2 OF LOT 12 BLK ... | 2,164.29 | 4,485 |
| MARRERO LUIS 12-21-29-5BD-6000-0290 PAD: 421 E OAKHURST ST MORA OLGA M & | 1,355.36 | 4,486 |
| 2,376.52 | 4,487 | |

| NAME - PARCEL NUMBER | TAXES DUE | SEC. 9 |
|---|-----------|--------|
| HO MAN WING 12-21-29-5BD-6200-0020 PAD: 460 E RIDGEWOOD ST W 39.92 FT OF LOT 2 & E ... | | |
| CHAUFFETON ISABELLE H 12-21-29-5BD-6200-0310 PAD: 429 E ALPINE ST LOT 31 (LESS E 15.4 FT) + E ... | 2,379.58 | 4,488 |
| BARNES MARK & PAMELA 12-21-29-5BD-6300-0090 (HX) PAD: 432 E ALPINE ST LOT 9 + E 20.89 FT OF LOT 10 ... | 1,310.00 | 4,489 |
| CARLOS RODRIGO R & JULIE R 12-21-29-5BD-6300-0120 (HX) PAD: 420 E ALPINE ST LOTS 12 13 + W 20.83 FT OF ... | 2,317.59 | 4,490 |
| WAYNE JAMES B 12-21-29-5BD-6400-0190 PAD: 400 E HILLCREST ST ALL OF LOT 19 + LOT 20 (LESS ... | 2,298.82 | 4,491 |
| DAUGHERTY JANE R 12-21-29-5BD-6400-0280 (HX) PAD: 425 E HIGHLAND ST E 50 FT OF LOT 28 + W 25 FT ... | 1,040.29 | 4,492 |
| LUKE MILTON L 12-21-29-5BD-6400-0370 (HX) PAD: 457 E HIGHLAND ST LOT 37 (LESS W 50 FT) + ALL ... | 2,040.91 | 4,493 |
| RIOS ANNA 12-21-29-5BD-6600-0080 (HX) PAD: 432 E CITRUS ST LOT 8 & E 1/2 OF LOT 9 BLK 66 | 1,418.16 | 4,494 |
| BURNS CONSTR INC & TERRY EDWARD & BENSON WILLIAM TRS 12-21-29-5BD-6600-0260 PAD: 417 E ORANGE ST LOT 26 (LESS W 31.35 FT) & ... | 2,699.45 | 4,495 |
| WHITE ETHEL M 12-21-29-5BD-6600-0280 PAD: 421 E ORANGE ST LOT 28 + W 31.35 FT OF LOT ... | 2,480.84 | 4,496 |
| METZDORF STEVEN & STEPHANIE 12-21-29-5BD-8300-0040 DANIEL CORP OF WINTER PARK II INC | 463.97 | 4,497 |
| 12-21-29-5BD-8500-0010 PAD: 887 E ALTAMONTE DR LOTS 1 TO 6 BLK 85 | 43,749.59 | 4,498 |
| BUTZ JOHN K 12-21-29-5BD-8500-0100 PAD: 822 HOLLY ST LOT 11 (LESS W 7.5 FT) + W ... | 1,691.18 | 4,499 |
| NEDOROSCIC JOHN W JR & ANNA L 12-21-29-5BD-8700-0010 (HX) PAD: 317 FOREST AVE LOTS 1 + 2 BLK 87 | 1,446.14 | 4,500 |
| MARTIN JOHN W & BARBARA A 12-21-29-5BD-8700-0200 (HX) PAD: 314 NEWBURYPORT AVE LOTS 20 + 21 BLK 87 | 820.35 | 4,501 |
| SMITH DOUGLAS H & SALLIE R 12-21-29-5BD-8800-0140 (HX) PAD: 302 FOREST AVE LOT 14 + S 1/2 OF LOT 15 BLK ... | 1,089.12 | 4,502 |
| KENNEDY MARIE A 12-21-29-5BD-8900-0040 PAD: 215 HERMITS TRL LOTS 4 + 5 BLK 89 | 1,762.21 | 4,503 |
| HOMAC MARIA J 12-21-29-5BD-8900-010A (HX) PAD: 201 HERMITS TRL ALL LOT 11 & W 40 FT OF LOT ... | 2,535.98 | 4,504 |
| *****ALTAMONTE LAND HOTEL & *****NAVIGATION CO *****PB 1 PGS 9 10 & 12 | | |
| JUGUEHY LLC 12-21-29-5BE-0000-00A7 PAD: 696 E ALTAMONTE DR PT LOT A BEG ELY ON CURVE ... | 38,134.34 | 4,505 |
| FORUM PARTNERS LTD 12-21-29-5BE-0000-4280 PAD: 701 ORIENTA AVE S 24 1/2 FT OF LOTS 428 TO ... | 44,892.21 | 4,506 |
| ADVENTIST HEALTH SYSTEMS/ SUNBELT INC 12-21-29-5BE-0000-5330 LOTS 533 556 557 558 & 559 ... | 12,542.90 | 4,507 |
| *****LAKE MARION ESTATES UNRECD *****PLAT | | |
| TRAVER AUGUSTINA Q 12-21-29-5UH-0000-0100 (HX) PAD: 10 OLD GROVE LN SEC 12 TWP 21S RGE 29E BEG ... | 1,950.25 | 4,508 |
| *****LAKE ADELAIDE SHORES *****REVISION *****PB 9 PG 1 | | |
| GARTAN J LUIS & ANGELA J 13-21-29-501-0A00-008A PAD: PARK PL SELY 32 FT OF LOT 8 BLK A | 127.04 | 4,509 |
| ADVENTIST HEALTH SYSTEMS/ SUNBELT INC 13-21-29-501-0B00-0070 PAD: W ADELAIDE DR LOTS 7 + 8 BLK E | 877.69 | 4,510 |
| *****LAKE VILLAS CONDOMINIUM *****ORB 950 PG 620 | | |
| HUGHES RENE A 13-21-29-503-0000-1220 (HX) PAD: 122 MAITLAND AVE UNIT 122 | 1,622.61 | 4,511 |
| FLOOD KEVIN P & BOWERS ANGELA P 13-21-29-503-0000-144A PAD: 144 LAKE VILLAS A DR UNIT 144A | 1,170.31 | 4,512 |
| CASSESE VINCENT E & RENEE 13-21-29-503-0000-6660 (HX) PAD: 666 LAKE VILLAS DR UNIT 666 | 1,252.66 | 4,513 |
| *****BETTS ADD TO ALTAMONTE *****ROBERT L *****PB 2 PGS 96 + 97 | | |
| MC GROVER SEAN 13-21-29-506-0B00-0180 PAD: 650 W LAKE DR LOTS 18 + 19 BLK B ROBERT L ... | 3,809.04 | 4,514 |
| KRASZEWSKI DENNIS & SHARON 13-21-29-506-0D00-0070 (HX) PAD: 709 LAKE DR LOTS 7 8 9 BLK D | 1,948.65 | 4,515 |
| COWARD GLENDA 13-21-29-506-0E00-0170 (HX) PAD: 714 E LAKE DR E 1/2 OF LOT 17 + W 40 FT OF ... | 1,053.81 | 4,516 |
| ALEXANDER GILBERT & GWENDOLYN 13-21-29-506-0F00-0370 (HX) PAD: 707 HIGHLAND DR LOTS 37 & 38 BLK F ROBERT L ... | 3,599.37 | 4,517 |
| HOMELL TIMOTHY M & MARGARET 13-21-29-506-0F00-0550 (HX) PAD: 817 HIGHLAND DR LOTS 55 + 56 BLK F ROBERT L ... | 1,168.81 | 4,518 |
| *****HALTBIE SHORES *****TOWN OF ALTAMONTE SPRINGS *****PB 12 PG 54 | | |
| KREIDER JOHN C & KELLY S 13-21-29-507-0A00-0020 (HX) PAD: 803 AGNES AVE ROONEY ROBERT E & ROONEY SHIRLEY | 608.24 | 4,519 |
| 13-21-29-507-0B00-0050 (HX) PAD: 808 AGNES AVE *****LAKE ORIENTA HILLS UNIT 1 *****PB 14 PG 71 | 650.31 | 4,520 |
| PHILLIPS CARLTON & YVONNE W 13-21-29-508-0A00-0140 (HX) | 1,443.31 | 4,521 |

| NAME - PARCEL NUMBER | TAXES DUE | SEC. 9 |
|---|-----------|--------|
| PAD: 636 SHERWOOD DR PASTRANA PRIMITIVO | 1,868.72 | 4,522 |
| 13-21-29-508-0C00-0060 PAD: 410 PINE AVE | | |
| RODRIGUEZ CARLOS M & BRUNILDA 13-21-29-508-0D00-0030 PAD: 643 BIRCH BLVD *****LAKE ORIENTA HILLS UNIT 2 *****PB 14 PG 77 | 2,100.48 | 4,523 |
| HODGES AUBREY B & MARY L & HODGES ANDREW P 13-21-29-509-0E00-0110 (HX) PAD: 615 SHERWOOD DR *****UNDEROAKS *****PB 14 PG 98 | 1,330.86 | 4,524 |
| MARTINEZ MARIO & MARY 13-21-29-510-0000-0200 (HX) PAD: 410 SILVER OAKS LN *****HIDDEN HARBOUR *****PB 15 PGS 61 + 62 | 1,707.26 | 4,525 |
| MANCILLA ISMAEL R JR 13-21-29-511-0000-0270 (HX) PAD: 632 MARINER WAY *****WINDMEADOWS VILLAGE NO. 1 *****ORB 877 PG 493 | 2,411.09 | 4,526 |
| MARTINEZ HORA 13-21-29-512-0000-2220 (HX) PAD: 222 WINDMEADOWS UNIT 222 WINDMEADOWS VILLAGE ... | 415.67 | 4,527 |
| CORDERO JOSE A & IRMA 13-21-29-512-0000-2320 (HX) PAD: 232 WINDMEADOWS UNIT 232 WINDMEADOWS VILLAGE ... | 514.13 | 4,528 |
| *****WINDMEADOWS VILLAGE NO. 2 *****ORB 899 PG 2 WEIDNER TIMOTHY B 13-21-29-513-0000-3680 PAD: 368 WINDMEADOWS UNIT 368 | 560.26 | 4,529 |
| BEATO CARLOS R & GILDA I 13-21-29-513-0000-3740 PAD: 374 WINDMEADOWS UNIT 374 | 560.26 | 4,530 |
| *****WINDMEADOWS VILLAGE NO. 4 *****ORB 960 PG 488 HYER WILLIAM H 13-21-29-515-0000-4500 (HX) PAD: 450 WINDMEADOWS UNIT 450 WINDMEADOWS VILLAGE ... | 268.00 | 4,531 |
| VICKERS JANE B 13-21-29-515-0000-4540 (HX) PAD: 454 WINDMEADOWS UNIT 454 WINDMEADOWS VILLAGE ... | 278.60 | 4,532 |
| *****ORIENTA POINT CONDOMINIUM 1 *****ORB 1073 PG 596 BANAEV YAROSLAV & YELENA 13-21-29-516-0000-2660 (HX) PAD: 266 ORIENTA POINT DR UNIT 266 | 565.09 | 4,533 |
| WIECHERS DE GRAUE VIRGINIA APARTADO POSTAL 10-717 13-21-29-516-0000-4640 PAD: 464 ORIENTA PT UNIT 464 | 1,459.61 | 4,534 |
| *****CAPISTRANO *****ORB 1274 PG 1108 COIRO MERCEDES 13-21-29-520-0100-0160 PAD: 200 MAITLAND #16 AVE | 916.43 | 4,535 |
| VAN CLEEF QUENTIN 13-21-29-520-0100-0180 (HX) PAD: 200 MAITLAND #18 AVE FERRELL JAMES 13-21-29-520-0300-0320 (HX) PAD: 200 MAITLAND AVE #32 | 78.38 | 4,536 |
| DECRESCENZO SANDY L 13-21-29-520-0400-0580 (HX) PAD: 200 MAITLAND AVE #58 WIEN EDWIN J 13-21-29-520-0600-0800 (HX) PAD: 200 MAITLAND AVE #80 | 220.14 | 4,537 |
| DAVILA ISMAEL 13-21-29-520-0600-0840 (HX) PAD: 200 MAITLAND #84 AVE PAYNE KENNETH R 13-21-29-520-0600-0960 (HX) PAD: 200 MAITLAND AVE UNIT 96 | 309.81 | 4,538 |
| MACLEAN BONITA J 13-21-29-520-0800-1160 (HX) PAD: 200 MAITLAND AVE #116 ALVARADO IRIS & TREPPILETTI EUGENE T 13-21-29-520-1100-1410 (HX) PAD: 200 MAITLAND AVE #141 | 614.92 | 4,539 |
| VARUGHESI THOMAS & THOMAS MARIANNA TBE 13-21-29-520-1200-1510 PAD: 200 MAITLAND #151 AVE PERNOT XAVIER & CAROLINE D 13-21-29-520-1200-1600 PAD: 200 MAITLAND #160 AVE | 843.18 | 4,544 |
| ULIANO RALPH JR & ULIANO GREGG 13-21-29-520-1500-1850 (HX) PAD: 200 MAITLAND AVE #185 SCHIRO MARLENE L 13-21-29-520-1500-1860 (HX) PAD: 200 MAITLAND AVE #186 | 264.29 | 4,546 |
| HANSON DIANE 13-21-29-520-1600-1890 (HX) PAD: 200 MAITLAND #189 AVE TOLLES STEPHANIE K 13-21-29-520-1900-2240 PAD: 200 MAITLAND #224 AVE SHAPIRO LAUREN B 13-21-29-520-1900-2280 PAD: 200 MAITLAND AVE #228 | 257.20 | 4,547 |
| SINGH MARIE E 13-21-29-520-2000-2290 (HX) PAD: 200 MAITLAND AVE #229 *****SANDY COVE *****PB 24 PGS 86-91 | 555.90 | 4,551 |
| VAN BERNUM ERIC E 13-21-29-521-0000-0020 (HX) PAD: 550 ORANGE AVE #2 ROHRBACH THOMAS J & CAROL 13-21-29-521-0000-0240 PAD: 558 ORANGE UNIT 24 AVE DOWD DENNIS C 13-21-29-521-0000-0430 PAD: 566 ORANGE AVE #43 | 91.57 | 4,552 |
| DARDIGNAC ROSE-MARIE 13-21-29-521-0000-0520 PAD: 570 ORANGE UNIT 52 AVE ZIMMER RICHARD J & NANCY A 13-21-29-521-0000-0820 PAD: 576 ORANGE UNIT 82 AVE RESTIS MARTIN S 13-21-29-521-0000-0940 (HX) PAD: 576 ORANGE UNIT 84 AVE | 780.79 | 4,554 |
| COLE JOHN M 13-21-29-521-0000-1000 PAD: 582 ORANGE AVE #100 TRIAFAYLLOU GEORGIA S 13-21-29-521-0000-1040 (HX) PAD: 582 ORANGE UNIT 104 AVE STAWSKI JOANN P 13-21-29-521-0000-1130 (HX) PAD: 586 ORANGE UNIT 113 AVE | 720.51 | 4,558 |
| RACHEL ALBERT A & LEEANNAH T AND LESLIE A RACHEL 13-21-29-521-0000-1210 PAD: 586 ORANGE UNIT 121 AVE RADULESCU MARIANA 13-21-29-521-0000-1490 (HX) PAD: 594 ORANGE DR #149 | 705.67 | 4,561 |
| | 82.80 | 4,562 |

| NAME - PARCEL NUMBER | TAXES DUE | SEC. # |
|---|------------|--------|
| MARSHALL CANDICE J TRUST C/O CHRIS HUMMER 13-21-29-521-0000-1560 PAD: 598 ORANGE AVE #156 | 674.16 | 4,563 |
| VAN LINT EDMOND P JR 13-21-29-521-0000-1600 PAD: 598 ORANGE DR #160 | 720.57 | 4,564 |
| POON PAUL J 13-21-29-521-0000-1660 PAD: 600 ORANGE UNIT 166 AVE | 731.97 | 4,565 |
| KLEN THOMAS E & ORAM DIANE E 13-21-29-521-0000-1900 PAD: 612 ORANGE UNIT 190 AVE | 998.07 | 4,566 |
| DANE NELSON B III 13-21-29-521-0000-1970 PAD: 614 ORANGE AVE UNIT 197 | 787.03 | 4,567 |
| RADPAR FARIDEH 13-21-29-521-0000-2080 PAD: 618 ORANGE 8208 AVE | 758.01 | 4,568 |
| CARBONE LUCIA G 13-21-29-521-0000-2120 PAD: 618 ORANGE AVE #212 | 764.05 | 4,569 |
| MAKOA DAVID 13-21-29-521-0000-2130 PAD: 618 ORANGE AVE # 213 | 758.01 | 4,570 |
| ROYAL ARMS CONDO ***** *****ORB 1460 PG 1564 | ***** | ***** |
| NUTT MARION M & NUTT ELIZABETH W 13-21-29-522-5040-0120 PAD: 504 ORANGE UNIT 12 AVE UNIT 12 BLDG 504 | 1,208.78 | 4,571 |
| COIRO MERCEDES 13-21-29-522-5060-0100 PAD: 506 ORANGE AVE #10 UNIT 10 BLDG 506 | 1,026.99 | 4,572 |
| DE GRAVE VIRGINIA W APARTADO POSTAL 10-717 13-21-29-522-5120-0230 PAD: 512 ORANGE UNIT 23 AVE UNIT 23 BLDG 512 | 1,158.45 | 4,573 |
| ROYAL ARMS CONDO LTD 13-21-29-522-5160-0150 PAD: 516 ORANGE UNIT 15 AVE UNIT 15 BLDG 516 | 781.18 | 4,574 |
| BROWNELL ROBERT & SUZANNE 13-21-29-522-5220-0340 (HX) PAD: 522 ORANGE UNIT 34 AVE UNIT 34 BLDG 522 | 108.79 | 4,575 |
| REYES CARMEN M 13-21-29-522-5280-0130 (HX) PAD: 528 ORANGE UNIT 13 AVE UNIT 13 BLDG 528 | 98.18 | 4,576 |
| BURCHETT ROBERT 13-21-29-522-5280-0160 PAD: 528 ORANGE DR #16 UNIT 16 BLDG 528 | 1,157.75 | 4,577 |
| REYES CARMEN M 13-21-29-522-5380-0250 (HX) PAD: 538 ORANGE UNIT 25 AVE UNIT 25 BLDG 538 | 537.03 | 4,578 |
| FREDERICK JOHN E & LORI A 13-21-29-522-5400-0100 PAD: 540 ORANGE AVE #10 UNIT 10 BLDG 540 | 1,208.08 | 4,579 |
| *****ALTA MONTE MEDICAL PLAZA *****PB 37 PGS 45 TO 50 & PB 40 PG *****47 & PB 41 PG 46 | ***** | ***** |
| MOROOS REYNOLDS & CASTILLO GP 13-21-29-523-0000-3120 PAD: 661 E ALTA MONTE DR UNIT 312 ALTA MONTE MEDICAL ... | 5,978.68 | 4,580 |
| ALIDINA LAILA W 13-21-29-523-0000-3150 PAD: 661 E ALTA MONTE DR UNIT 315 ALTA MONTE MEDICAL ... | 8,731.15 | 4,581 |
| GSO EQUITIES INC 13-21-29-523-0000-3260 UNIT 326 *****GENESIS PROFESSIONAL CENTER *****CONDO *****ORB 1891 PG 434 | 6,968.67 | 4,582 |
| CHAUDHARI GOVIND M TRUSTEE 13-21-29-524-0000-0060 PAD: 815 ORIENTA UNIT 86 AVE UNIT 6 GENESIS PROFESSIONAL ... | 3,326.90 | 4,583 |
| *****J E MARTIN SUBD *****PB 41 PG 65 *****ARENT 12-21-29-5BD-9000-0010 | ***** | ***** |
| JOINER LEAH A 13-21-29-527-0000-0010 PAD: 790 CHERRY ST *****SHARIDEN ESTATES *****PB 59 PG 64 *****ALL 13-21-29-506-0D00-0120 130 | 511.35 | 4,584 |
| BVA ALBERT & JANI ENKELEDA 13-21-29-538-0000-0020 -----SEC 14 TWP 21 RMO 29----- | 368.12 | 4,585 |
| AMERICAN HOSPITALITY ASSN INC 14-21-29-300-0100-0000 PAD: 450 DOUGLAS AVE | 131,698.06 | 4,586 |
| SUN VISTA HOTELS INC 14-21-29-300-014D-0000 PAD: 235 WYMORE RD | 49,511.83 | 4,587 |
| EXPERT CAR CARE INC 14-21-29-300-014H-0000 PAD: 200 W 436 SR | 9,872.37 | 4,588 |
| ALTA MONTE SPRINGS FL HOTEL PARTNERS LTD 14-21-29-300-014J-0000 PAD: 230 W 436 | 243,296.13 | 4,589 |
| WYMORE ENTERPRISES INC 14-21-29-300-014L-0000 PAD: 252 S WYMORE RD | 5,725.89 | 4,590 |
| CLEAR CHANNEL METROPLEX INC C/O CHANCELLOR MEDIA WHITECO 14-21-29-300-015A-0000 | 269.25 | 4,591 |
| AMERICAN PROPERTY GROUP INC 14-21-29-300-016B-0000 PAD: 100 E ALTA MONTE DR | 6,123.64 | 4,592 |
| *****IOWANA SUBD AMENDED PLAT *****PB 10 PG 11 | ***** | ***** |
| SMITH RONALD C 14-21-29-501-0B00-0100 PAD: 295 LORAIN DR *****ORIENTA GARDENS 1ST ADD *****PB 10 PG 27 | 1,850.37 | 4,593 |
| KROEHIKE NANCY H 14-21-29-503-0000-0030 (HX) PAD: 107 HATTAWAY DR *****DOL-RAY MANOR *****PB 11 PG 98 | 936.80 | 4,594 |
| MORRISON MACK & MARGIE 14-21-29-504-0A00-0180 (HX) PAD: 117 DOLORES DR | 1,122.65 | 4,595 |
| MOJICA DANIEL & SANDRA 14-21-29-504-0A00-0240 (HX) PAD: 129 DOLORES DR | 790.60 | 4,596 |
| PLYLE DALE A & MARILYN K 14-21-29-504-0A00-0320 (HX) PAD: 110 GENEVIEVE DR | 1,194.70 | 4,597 |
| IRWIN BENN & ELIZABETH 14-21-29-504-0A00-0410 (HX) PAD: 127 GENEVIEVE DR *****ORIENTA GARDENS REVISED *****PLAT *****PB 10 PG 26 | 1,159.18 | 4,598 |
| GARVIN ISAAC 14-21-29-505-0000-0010 PAD: 126 HATTAWAY DR | 3,526.73 | 4,599 |
| GARVIN ISAAC 14-21-29-505-0000-001A PAD: HATTAWAY DR LOT 1A REVISIC PLAT OF ... *****ALDEAN GARDENS | 180.90 | 4,600 |

| NAME - PARCEL NUMBER | TAXES DUE | SEC. # |
|--|-----------|--------|
| *****PB 15 PG 18 | ***** | ***** |
| CORREY DONALD A & IRENE G 14-21-29-506-0000-0060 (HX) PAD: 110 HOLLYHOCK DR | 1,113.68 | 4,601 |
| ALICIA LUIS & JOANNE 14-21-29-506-0000-0090 (HX) PAD: 116 HOLLYHOCK DR | 319.23 | 4,602 |
| TLD ENTERPRISES INC 14-21-29-506-0000-0240 PAD: 103 HOLLYHOCK DR *****WESTMONTE REPLAT OF *****PB 22 PG 98 | 1,632.53 | 4,603 |
| COMMERCIAL NET LEASE REAL INC C/O LEASE COMP CNL CENTER 14-21-29-508-0B00-0050 PAD: 244 S WESTMONTE DR LOT 5 (LESS BEG NE COR RUN S ... | 14,028.02 | 4,604 |
| *****POUR THREE SIX SD *****PB 23 PGS 92 & 93 M & R INV PROP INC 14-21-29-510-0A00-0130 PAD: M WESTMONTE DR | 24,013.80 | 4,605 |
| DE KROES CAROLINA & DE KROES BART M 14-21-29-510-0B00-0200 PAD: 278 DOUGLAS AVE *****ESCONDIDO SEC 8 *****PB 24 PG 94 | 3,621.30 | 4,606 |
| TEITELBAUM LINDA 14-21-29-514-0000-1090 (HX) PAD: 109 ESCONDIDO UNIT 109 *****SPRING VALLEY ESTATES *****PB 22 PGS 74 & 75 | 186.06 | 4,607 |
| ZEHMEL MICHAEL 14-21-29-5EV-0C00-0400 (HX) PAD: 259 BUTTERCUP CIR -----SEC 15 TWP 21 RMO 29----- | 2,208.98 | 4,608 |
| SOUTHLAND EXECUTIVE CNTR LC & MILLER ROBERT E TR ET AL 15-21-29-300-0170-0000 PAD: MONTGOMERY EXECUTIVE CNTR VALLANCOURT A WILLIAM TRUSTEE FBO A WILLIAM VALLANCOURT 15-21-29-300-032F-0000 (HX) PAD: 101 HORSE LOVERS LN (1,956 AC) | 4,598.45 | 4,609 |
| BARRETT RICHARD L 15-21-29-300-033A-0000 PAD: SPRING VALLEY STABLE BARRETT RICHARD L 15-21-29-300-033B-0000 *****GOLDIE MANOR 1ST ADD *****PB 13 PG 89 | 586.14 | 4,611 |
| POTTRUFF HAROLD E III 15-21-29-502-0000-0430 PAD: 149 JAY DR TORRES JUAN R & JESUS A 15-21-29-502-0000-0630 (HX) PAD: 163 RONNIE DR GONZALEZ NEREIDA 15-21-29-502-0000-0730 PAD: 156 RONNIE DR *****GOLDIE MANOR *****PB 13 PG 71 | 1,269.08 | 4,613 |
| FONTAINE RAYNALD & RINA 15-21-29-503-0000-0210 PAD: 132 RONNIE DR *****SHADY OAKS *****PB 11 PG 24 PIERRE-LOUIS GISELE M & MOLVENS 15-21-29-505-0000-0080 (HX) PAD: 155 GRACE BLVD N 75 FT OF LOT 8 *****MILTON PARK *****PB 12 PG 17 | 726.94 | 4,616 |
| WALLACE JOANNE V 15-21-29-506-0000-0170 (HX) PAD: 219 FRANCES DR LOT 17 + N 36 FT OF LOT 18 *****LONG VIEW HEIGHTS *****PB 12 PG 9 | 994.12 | 4,618 |
| RB105 LLC 15-21-29-507-0100-0010 PAD: 488 ESTHER LN LOT 1 (LESS RD) & W 23.02 FT ... | 1,565.28 | 4,619 |
| *****WEATHERSFIELD *****PB 12 PGS 64 + 65 GIRoux BONNIE 15-21-29-508-0B03-0000 S 40 FT OF BLK B *****WEATHERSFIELD 2ND ADD *****PB 12 PGS 102 + 103 THOMPSON VICTORIA & GILLIES ROSE 15-21-29-509-1500-0170 (HX) PAD: 506 TULANE DR MC GINNIS JAMES J 15-21-29-509-1800-0020 (HX) PAD: 511 COLUMBIA AVE JUDY FRANK A & BETTA M 15-21-29-509-1900-0040 (HX) PAD: 512 COLUMBIA AVE BEILAKOWSKI KYCKO 15-21-29-509-2000-0100 (HX) PAD: 572 FORDHAM AVE GRISSOM CHARLIE & JOHNNIE 15-21-29-509-2300-0010 (HX) PAD: 691 COLGATE DR O'BRIEN WILLIAM H III & MARIA H 15-21-29-509-2300-0160 (HX) PAD: 642 DURN DR CALHOUN DARRELL E 15-21-29-509-2400-0130 (HX) PAD: 350 DUKE AVE HAMEL KEITH L & KATHERINE K 15-21-29-509-2500-0100 (HX) PAD: 629 LA SALLE DR MORRIS KAREN A & MORRIS WAYNE A 15-21-29-509-2500-0180 PAD: 622 STANFORD DR ARRINGTON LEONARD W LIFE EST (ARRINGTON MARIA D ET AL) 15-21-29-509-2700-0150 (HX) PAD: 380 NORTHWESTERN AVE *****WEATHERSFIELD 1ST ADD *****PB 12 PGS 66 + 67 DYE SHARON S 15-21-29-510-0300-0270 (HX) PAD: 138 CLEMSON DR DORNE JOHN D LIFE EST (SQUIRES ORLANDO G) 15-21-29-510-0500-0010 PAD: 591 LYNCHFIELD AVE VAN HETTEMMA HELEN 15-21-29-510-0500-0240 (HX) PAD: 323 CLEMSON DR MORAN ELSIE & BARSOITI KAY & LOVEGROVE RANDY ET AL 15-21-29-510-0900-0020 (HX) PAD: 511 CARLISLE AVE MC GUIRE RONALD H 15-21-29-510-0900-0170 (HX) PAD: 510 MICHIGAN AVE TEATRE LINDA L 15-21-29-510-1200-0060 (HX) PAD: 469 W NOTRE DAME DR RODRIGUEZ EDUARDO 15-21-29-510-1200-0090 (HX) PAD: 453 NOTRE DAME DR GRIERSBACH ROBERT E & NORMA M 15-21-29-510-1300-0100 PAD: 447 W TULANE DR KRISER FRED & BARBARA & | | |

| NAME - PARCEL NUMBER | TAXES DUE | SEC. # |
|--|-----------|--------|
| KRISER JERRY A 15-21-29-510-1300-0140 (HX) PAD: 423 W TULANE DR | 203.11 | 4,640 |
| STEVENSON CRAIG & KASOYA 15-21-29-510-1300-0240 (HX) PAD: 428 NOTRE DAME DR ODDEN HOBART D III & ELSIE R 15-21-29-510-1400-0180 (HX) PAD: 406 TULANE DR *****SPRING VALLEY FARMS SEC 02 *****PB 14 PG 59 | 1,024.13 | 4,641 |
| DYER PAUL L & CAROL A 15-21-29-511-0A00-0030 (HX) PAD: 105 PINE NEEDLE LN KOPPEL CORNELIUS & MARION 15-21-29-511-0A00-0230 PAD: 100 PINE NEEDLE LN BRAY JAMES E L & SARAH 15-21-29-511-0C00-0010 (HX) PAD: 101 CAMPHOR TREE LN *****SPRING VALLEY FARMS SEC 03 *****PB 14 PG 96 | 3,416.75 | 4,642 |
| PARSONS DALE H & PATRICIA G 15-21-29-513-0C00-0190 PAD: 112 CAMPHOR TREE LN *****SPRING VALLEY FARMS SEC 10 *****PB 16 PG 54 | 7,795.04 | 4,645 |
| SACKETT THOMAS E & JUDITH A 15-21-29-515-0B00-01A0 (HX) PAD: 400 SPRING VALLEY RD *****SPRING OAKS UNIT 6 *****PB 20 PGS 71 & 72 | 3,230.23 | 4,646 |
| HONEYCUTT ROBERT E 15-21-29-516-0000-0610 PAD: 603 IRIS ST *****MONTGOMERY SQUARE *****PB 24 PGS 8 & 9 | 2,189.34 | 4,647 |
| HARRIS MOSES & RUBY 15-21-29-518-0000-0040 (HX) PAD: 506 DERBY DR ORTIZ MICHELLE 15-21-29-518-0000-0970 PAD: 506 PALACE DR ZEITZ ROBERT E & PHYLLIS 15-21-29-518-0000-1050 (HX) PAD: 522 PALACE DR *****MONTGOMERY CLUB CONDO *****ORB 1411 PG 378 & PB 27 PGS 35 *****36 & PB 30 PGS 23 TO 26 | 1,258.64 | 4,649 |
| SILNIK FABIAN D 15-21-29-523-0000-1200 PAD: 120 OLIVE TREE CIR UNIT 120 | 1,734.06 | 4,651 |
| OKULY PATRICIA 15-21-29-523-0000-1360 (HX) PAD: 136 OLIVE TREE CIR UNIT 136 *****MUKIVA SPRINGS OFFICE PARK *****CONDO *****ORB 1532 PG 203 | 917.18 | 4,652 |
| SANTULLO MADE & KRISHNA 15-21-29-525-0A00-1350 PAD: 421 MONTGOMERY RD #135 INNOTECH PROP CORP TRUSTEE FBO 15-21-29-525-0A00-1450 PAD: 421 MONTGOMERY RD #145 KARIM ALTAF Y 15-21-29-525-0A00-1650 PAD: 421 MONTGOMERY RD #165 BETHEL WILLIAM 15-21-29-525-0C00-1050 PAD: 409 MONTGOMERY RD #105 *****MONTGOMERY WOODS CONDO PH 2 *****ORB 1535 PG 1312 | 921.92 | 4,655 |
| FEINSTEIN MARVIN C/O MANGOS JOHN & SOPHIA 15-21-29-526-0000-1303 PAD: 553 MAJESTIC #1303 MAY UNIT 1303 *****RIVER RIDGE *****PB 43 PG 64 | 1,478.30 | 4,657 |
| HOMES OF AMERICA INC 15-21-29-527-0000-0080 PAD: 743 CLEMSON DR HOMES OF AMERICA INC 15-21-29-527-0000-0090 PAD: 735 CLEMSON DR HOMES OF AMERICA INC 15-21-29-527-0000-0100 PAD: 727 CLEMSON DR HOMES OF AMERICA INC 15-21-29-527-0000-0110 PAD: 719 CLEMSON DR HOMES OF AMERICA INC 15-21-29-527-0000-0120 PAD: 711 CLEMSON DR HOMES OF AMERICA INC 15-21-29-527-0000-0130 PAD: 703 CLEMSON DR *****ALTA MONTE LANDING *****PB 47 PGS 55 & 56 LOPERA HILDEBRANDO L & FLOR M 15-21-29-530-0000-0570 (HX) PAD: 144 N WEATHERSFIELD AVE *****SPRING VALLEY FARMS *****PB 14 PG 51 BELARDO CARMELO G VARGAS-BELARDO JOSEFINA M 15-21-29-5CI-0B00-0530 (HX) PAD: 602 SPRING VALLEY RD *****TRAILWOOD ESTATES SEC 2 *****PB 18 PGS 12 + 13 LOEHNE MONTE T & DAWN E & LOEHNE MARY J 15-21-29-5DB-0000-2800 (HX) PAD: 446 NORTHWESTERN AVE *****HEATHERTON VILLAGE UNIT 1 *****PB 19 PGS 36 + 37 BRIGGS DARLA E 15-21-29-5DQ-0000-5140 (HX) PAD: 514 HEATHERTON VILLAGE HAUBNER LOUIS R JR 15-21-29-5DQ-0000-5210 PAD: 521 HEATHERTON VILLAGE -----SEC 16 TWP 21 RMO 29----- | 228.24 | 4,659 |
| CHUN PATRICIA 16-21-29-300-002Q-0000 PAD: 340 N 434 *****FOREST CITY *****PB 2 PG 60 SHEEN THOMAS & SONG DERSHYA 16-21-29-501-0000-0230 PAD: 946 W 436 SR PT LOTS 23 + 22 DRSC AS BEG ... CENTEX HOMES 16-21-29-501-0000-097A PT OF LOT 97 & W 1/2 OF VACD ... CENTEX HOMES 16-21-29-501-0000-097B PT OF LOTS 111 & 112 BEG WLY ... WEB HAUL OF ORLANDO INC 16-21-29-501-0000-1740 PAD: 1030 SUNSHINE LN LOT 174 S OF RD & VACD ST ON 8 *****SAN SEBASTIAN HEIGHTS UNIT 1 *****PB 15 PGS 88 & 89 CASH HECTOR 16-21-29-502-0B00-0010 (HX) PAD: 422 SAN SEBASTIAN PRADO YOUNG PETER & PATRICIA 16-21-29-502-0D00-0170 (HX) PAD: 650 CORTEZ CIR *****SAN SEBASTIAN HEIGHTS UNIT 2 *****PB 16 PG 71 CARR WILLIAM E & DOROTHY J | 6,278.88 | 4,669 |
| *****SAN SEBASTIAN HEIGHTS UNIT 2 *****PB 16 PG 71 CARR WILLIAM E & DOROTHY J | 1,656.26 | 4,676 |

| NAME - PARCEL NUMBER | TAXES DUE | SEC. # |
|---|-----------|--------|
| 16-21-29-503-0A00-0070 (HX) PAD: 407 E ALCAZAR AVE MEDINA MARIA | 1,426.53 | 4,677 |
| 16-21-29-503-0C00-0140 (HX) PAD: 411 SEVILLE AVE *****ALFAMONTE VILLAGE 02 *****ORB 1232 PG 275 BUROS LUIS A | 815.29 | 4,678 |
| 16-21-29-504-0400-4020 PAD: 402 E SAN SEBASTIAN CT UNIT 402 BLDG 400 ALTAMONTE ... GAVIGAN JOSEPH D & GAVIGAN PEGGIE | 733.05 | 4,679 |
| 16-21-29-504-0500-5130 PAD: 513 E SAN SEBASTIAN CT UNIT 513 BLDG 500 ALTAMONTE ... MADE JAMES C & VICTORIA C | 815.29 | 4,680 |
| 16-21-29-504-0500-5150 PAD: 515 E SAN SEBASTIAN CT UNIT 515 BLDG 500 ALTAMONTE ... MASON DORIS M | 99.07 | 4,681 |
| 16-21-29-504-0500-5210 (HX) PAD: 521 E SAN SEBASTIAN CT UNIT 521 BLDG 500 ALTAMONTE ... ROBINSON CARTER D | 106.30 | 4,682 |
| 16-21-29-504-0600-6240 (HX) PAD: 624 E SAN SEBASTIAN CT UNIT 624 BLDG 600 ALTAMONTE ... *****ALFAMONTE VILLAGE 01 *****ORB 1257 PG 1007 RIVERA CARLOS E & BONILLA ALICIA | 727.64 | 4,683 |
| 16-21-29-505-0100-1050 PAD: 105 W SAN SEBASTIAN CT UNIT 105 BLDG 100 ALTAMONTE ... CALDERON AMERICA | 173.04 | 4,684 |
| 16-21-29-505-0200-2010 (HX) PAD: 201 W SAN SEBASTIAN CT UNIT 201 BLDG 200 ALTAMONTE ... MADE JAMES C & VICTORIA C | 830.11 | 4,685 |
| 16-21-29-505-0200-2020 PAD: 202 W SAN SEBASTIAN CT UNIT 202 BLDG 200 ALTAMONTE ... RODRIGUEZ JULIO C | 741.43 | 4,686 |
| 16-21-29-505-0200-2040 PAD: 204 W SAN SEBASTIAN CT UNIT 204 BLDG 200 ALTAMONTE ... COLON NORMI | 835.29 | 4,687 |
| 16-21-29-505-0300-3040 PAD: 304 W SAN SEBASTIAN CT UNIT 304 BLDG 300 ALTAMONTE ... RIVERA CARLOS E & ALICIA | 732.35 | 4,688 |
| 16-21-29-505-0300-3090 PAD: 309 W SAN SEBASTIAN CT UNIT 309 BLDG 300 ALTAMONTE ... MAISONET JAMIE & MAISONET KEVELYN | 835.99 | 4,689 |
| 16-21-29-505-0300-3190 PAD: 319 W SAN SEBASTIAN CT UNIT 319 BLDG 300 ALTAMONTE ... *****SUNSHINE LAKE SUBD *****PB 25 PG 61 MUNDALL JOHN C TRUSTEE C/O COMPASS GROUP USA #50641 | 11,202.50 | 4,690 |
| 16-21-29-506-0000-0030 PAD: 855 SUNSHINE LN LOT 3 (LESS WLY 180 FT) LINCOLN DON F & BORIBOON | 4,341.13 | 4,691 |
| 16-21-29-506-0000-0090 PAD: 850 SUNSHINE LN *****PEARL LAKE PLAZA *****PB 45 PG 9 WOLF INVESTMENTS INC ATTN: KERRERING BARBERIO & CO | 13,392.02 | 4,692 |
| 16-21-29-514-0000-0020 PAD: W 436 *****WEST TOWN CENTER A REPLAT *****PB 48 PGS 78 & 79 BRADSHAW CHARLES E JR | 1,850.65 | 4,693 |
| 16-21-29-516-0000-002A S 446.54 FT OF E 97.56 FT OF ... BRADSHAW CHARLES E JR | 49,005.35 | 4,694 |
| 16-21-29-516-0000-0040 PAD: 798 WEST TOWN PKWY *****RADER - ARTHUR'S PLAT *****PB 59 PGS 8 & 9 *****ALL 16-21-29-501-0000-185A RADER ROBERT E LEE TRUSTEE FBO | 13,539.81 | 4,695 |
| 16-21-29-521-0000-0010 -----SEC 17 TWP 21 RNG 29----- *****PEARL LAKE HEIGHTS 1ST ADD *****PB 8 PG 60 SMITH WALTER F & SOLOMON GERTRUDE | 2,164.02 | 4,696 |
| 17-21-29-501-0B00-0040 PAD: 1165 MAGNOLIA AVE LOTS 4 + 5 BLK B RICHARDS FRANCES J | 1,791.81 | 4,697 |
| 17-21-29-501-0B00-0210 (HX) PAD: 115 JEWEL DR LOTS 21 + 22 BLK B QUARTERMAINE JUDITH B | 754.84 | 4,698 |
| 17-21-29-501-0B00-0290 (HX) PAD: 1150 LAKEVIEW DR LOTS 29 + 30 BLK B DIAZ FRANCISCO E & TAVAREZ YVELISSE D | 1,329.80 | 4,699 |
| 17-21-29-501-0C00-010A PAD: 1133 W 436 SR PT OF LOTS 10 & 11 BLK C ... KLIKOPOULOS JAMES & ANNA | 158.48 | 4,700 |
| 17-21-29-501-0D00-017A S 12 FT OF ELY 128.29 FT ... LA PLACITA MARKET INC | 1,946.99 | 4,701 |
| 17-21-29-501-0D00-0190 PAD: 1105 W 436 BEG 128.29 FT N 77 DEG 15 ... HUNT DANNY M | 3,548.95 | 4,702 |
| 17-21-29-501-0D00-019A PAD: 1109 W 436 BEG SW COR LOT 19 RUN N 12 ... *****LITTLE PEARL LAKE HEIGHTS *****PB 8 PG 87 SPILATRO RONALD J | 2,942.86 | 4,703 |
| 17-21-29-502-0A00-0210 PAD: 1194 W 436 SR *****PEARL LAKE HEIGHTS *****PB 8 PGS 31 + 50 CAMPBELL THOMAS J JR & MARILYN | 1,302.30 | 4,704 |
| 17-21-29-505-0500-0080 PAD: 1145 PISGAH DR LOT 8 (LESS W 260 FT) BLK 5 *****CENTER HEIGHTS *****PB 9 PG 93 BARTZOLD R M & MILLER R C TC50 | 1,759.16 | 4,705 |
| 17-21-29-506-0000-0030 (HX) PAD: 1230 WOODMERE DR *****FOREST LAKE SUBDIVISION *****PB 4 PG 8 LYND MEDFORD D & WILLIE M | 2,420.82 | 4,706 |
| 17-21-29-507-0000-0060 PAD: LYNDSCAPE TER LOTS 6 & 7 (LESS N 100 FT OF ... LYND GLENDA D & LYND RONALD L | 1,749.40 | 4,707 |
| 17-21-29-507-0000-0080 (HX) PAD: 256 FOREST LAKE DR N CARROLL SHARON & MC LAUGHLIN EDWARD L | 986.03 | 4,708 |
| 17-21-29-507-0000-0110 (HX) PAD: 220 N FOREST LAKE DR E 165 FT OF N 115 FT OF LOT ... MC LAUGHLIN JOSEPH E & SANDRA | 1,092.23 | 4,709 |
| 17-21-29-507-0000-011A (HX) PAD: 1252 JEAN CT LOT 11 (LESS E 165 FT OF N ... | | |

| NAME - PARCEL NUMBER | TAXES DUE | SEC. # |
|---|-----------|--------|
| *****MIRROR LAKE MANOR *****PB 10 PG 46 FIRST LENDERS FINANCIAL GROUP | 1,145.72 | 4,710 |
| 17-21-29-508-0000-0270 (HX) PAD: 3610 PALM AVE TAMBURRO ROBERT J TRUSTEE FBO | 1,466.56 | 4,711 |
| 17-21-29-508-0000-0320 PAD: 3630 PALM AVE *****BEVERLY TERRACE DEDICATED *****AS MIRROR LAKE FIRST ADD *****PB 11 PGS 50 + 51 TINKES ELEANOR R & ROLAND P | 1,514.08 | 4,712 |
| 17-21-29-511-0A00-0030 (HX) PAD: 3706 MIRROR LAKE DR LOT 3 (LESS E 32 FT) BLK A GARCIA DAVID | 1,849.64 | 4,713 |
| 17-21-29-511-0C00-0040 PAD: 1109 HENRY ST BERNARD SHIRLEY G | 1,901.48 | 4,714 |
| 17-21-29-511-0E00-0030 PAD: 1019 S BEAR LAKE RD S 90 FT OF LOT 3 BLK E COSTANTINE ALBERT LIFE EST (WILDE HOLLY M) | 1,222.62 | 4,715 |
| 17-21-29-511-0E00-0120 (HX) PAD: 3623 LAKE SHORE DR BEG NW COR LOT 12 RUN S 51 ... *****BEAR LAKE HILLS *****PB 13 PG 37 MASON CLAUDINE | 713.41 | 4,716 |
| 17-21-29-512-0000-0280 (HX) PAD: 3606 ANNA DR THOMPSON GARY E & DEBRA A | 716.14 | 4,717 |
| 17-21-29-512-0000-0370 (HX) PAD: 1210 LOIS AVE HILARIO JOSE R & MIGDALIA | 614.65 | 4,718 |
| 17-21-29-512-0000-0800 (HX) PAD: 1216 MARIE AVE *****HUFFMAN + FENELL SUBD *****PB 9 PG 11 ALONZO MARICELLA | 532.27 | 4,719 |
| 17-21-29-513-0000-0070 (ADD TO ROLL FOR 2000 TAXES) ALONZO MARICELLA | 693.68 | 4,720 |
| 17-21-29-513-0000-0070 (ADD TO ROLL FOR 2001 TAXES) ALONZO MARICELLA | 1,032.40 | 4,721 |
| 17-21-29-513-0000-0070 PAD: 1423 S BEAR LAKE RD *****MELODY ACRES *****PB 12 PG 6 NG CHRISTOPHER J & CALDERON BELOICA | 744.21 | 4,722 |
| 17-21-29-514-0000-0110 (HX) *****PENDING SUBD *****PB 11 PG 37 VELAZQUEZ SOPHIA | 303.62 | 4,723 |
| 17-21-29-516-0000-0010 PAD: GROVE AVE BURNETT EDNA | 182.55 | 4,724 |
| 17-21-29-516-0000-0090 (HX) PAD: 2624 GROVE AVE *****FOREST LAKE HEIGHTS *****PB 9 PG 88 TOSADO EDWIN P | 1,689.08 | 4,725 |
| 17-21-29-517-0000-0020 (HX) PAD: 1254 W FOREST LAKE DR *****PEARL LAKE HEIGHTS BLK 6 *****PB 8 PG 50 HAMZEHLOUI MOHAMMAD R | 1,412.86 | 4,726 |
| 17-21-29-518-0600-0070 (HX) PAD: 1101 PEARL VIEW DR ROLLS C J & ELIZABETH | 805.71 | 4,727 |
| 17-21-29-518-0600-0110 (HX) PAD: 1151 PEARL VIEW DR LOTS 11 + 12 BLK 6 PEARL ... *****PEARL LAKE HEIGHTS REPLAT *****OR LOTS 13 TO 21 BLK 6 *****PB 8 PG 77 BUTZ JOHN K | 1,655.54 | 4,728 |
| 17-21-29-519-0B00-0120 PAD: 240 PEARL LAKE CAUSEWAY LOTS 12 + 13 + 8 5 FT OF LOT ... *****PRATT ACRES *****PB 22 PG 34 BRUZON RENE B & JUDITH M | 1,190.20 | 4,729 |
| 17-21-29-520-0000-0020 (HX) PAD: 1517 BEAR LAKE RD *****CIMARRON GROVES *****PB 31 PGS 56 & 57 DAUMEN BRUCE G & PATRICIA A | 1,140.95 | 4,730 |
| 17-21-29-521-0000-0050 PAD: 1219 GINA CT LOT 5 (LESS BEG SE COR RUN W ... CANTER MERREL P & CAROL A | 1,146.39 | 4,731 |
| 17-21-29-521-0000-0150 PAD: 4037 ANNA DR PT OF LOT 15 DESC AS BEG SW ... *****GROVE HILL VILLAS *****PB 36 PG 70 GROVES DANN | 1,338.23 | 4,732 |
| 17-21-29-522-0000-0060 PAD: 4037 BONNIE DR PT OF LOT 6 DESC AS BEG SE ... *****PRATT ACRES REPLAT OF *****PB 37 PG 100 NIEVES GUADALUPE & MARINA | 575.13 | 4,733 |
| 17-21-29-523-0000-0010 PAD: BEAR LAKE RD *****ACADEMY OAKS *****PB 38 PG 39 SMITH STEVE M & MELBODY A | 3,702.39 | 4,734 |
| 17-21-29-524-0000-0090 (HX) PAD: 166 ACADEMY OAKS PL *****PEARL LAKE VILLAS REPLAT *****PB 47 PG 59 ALBUQUERQUE SEFORA & NUNES WALTER JR | 2,977.40 | 4,735 |
| 17-21-29-528-0000-0010 PAD: 411 OPAL CT *****BRANTLEY ESTATES A REPLAT *****PB 49 PGS 5 THRU 7 CLARK JAMES R & TERESA J | 5,196.89 | 4,736 |
| 17-21-29-529-0000-0220 (HX) PAD: 1162 BRANTLEY ESTATES DR *****BRANTLEY PLACE *****PB 51 PGS 48 & 49 SHEEHE BERNARD A & EMILYN A | 5,607.62 | 4,737 |
| 17-21-29-530-0000-0490 PAD: 3855 BRANTLEY PLACE CIR HADDAD GEORGE R & YAPEN P | 4,180.02 | 4,738 |
| 17-21-29-530-0000-0530 (HX) PAD: 3871 BRANTLEY PLACE CIR *****CAMERON GROVE *****PB 54 PGS 85 THRU 87 HORN PETER & CALDERON YOLANDA | 1,572.74 | 4,739 |
| 17-21-29-531-0000-0200 PAD: 1376 HOLLY GLEN RUN KOLCZYNSKI ANDRZEJ | 3,144.25 | 4,740 |
| 17-21-29-531-0000-0180 PAD: 1425 HOLLY GLEN RUN SMITH RICHARD A & SHARI J | 2,762.74 | 4,741 |
| 17-21-29-531-0000-0750 (HX) PAD: 1325 HOLLY GLEN RUN PATINO TOMAS & ROXANA | 2,473.81 | 4,742 |
| 17-21-29-531-0000-0H40 (HX) PAD: 1377 HOLLY GLEN RUN CAMERON GROVE HOMEOWNERS ASSN INC | 47.14 | 4,743 |
| 17-21-29-531-0B00-0000 TRACT B *****BALLENTYNE *****PB 57 PG 24 *****ALL 17-21-29-5BG-0000-0360, CHINGWOLD JEFFREY V & PHIHO PHYLLIS J | 4,297.31 | 4,744 |

| NAME - PARCEL NUMBER | TAXES DUE | SEC. # |
|---|-----------|--------|
| 17-21-29-532-0000-0050 (HX) PAD: 1357 BALLENTYNE PL NIEM SAMI G & ERIKA G | 1,049.46 | 4,745 |
| 17-21-29-532-0000-0120 PAD: 1329 BALLENTYNE PL *****MC NEILS ORANGE VILLA *****PB 2 PG 99 MARINARO ANTHONY | 936.12 | 4,746 |
| 17-21-29-5BG-0000-028B (HX) PAD: 9000 OVERLAND RD S 150 FT OF E 75 FT OF W 250 ... A SONG INC | 6,472.82 | 4,747 |
| 17-21-29-5BG-0000-028I PAD: 9920 OVERLAND RD N 200 FT OF S 900 FT OF LOT ... NIEVES GUADALUPE & MARINA | 164.75 | 4,748 |
| 17-21-29-5BG-0000-037D PAD: S BEAR LAKE RD PT LOT 37 DESC AS BEG 266 FT ... HENRY FREDRICK L & ANNETTE L | 2,439.97 | 4,749 |
| 17-21-29-5BG-0000-050A (HX) PAD: 3952 MC NEIL RD BEG 464.07 FT E OF NW COR ... UNIQON HEALTH CARE INC | 3,186.48 | 4,750 |
| 17-21-29-5BG-0000-055C PAD: 1373 BURNELL RD S 1/2 OF LOT 55 (LESS W 210 ... JAKUBOWSKI MICHAEL & VICKIE | 2,719.72 | 4,751 |
| 17-21-29-5BG-0000-0570 PAD: EDEN PARK AVE BEG 15 FT W & 195.67 FT S OF ... CAMPBELL TROY J & NAPIER KATHRYN B | 730.08 | 4,752 |
| 17-21-29-5BG-0000-059C PAD: 1169 BURNELL RD W 100 FT OF E 300 FT OF LOT ... ARCO INTERNATIONAL INC C/O ROBERT CLEMENTS | 2,912.41 | 4,753 |
| 17-21-29-5BG-0000-0720 PAD: 9807 EDEN PARK AVE PT OF LOTS 72 & 73 DESC AS ... ARCO INTERNATIONAL INC C/O ROBERT CLEMENTS | 1,306.88 | 4,754 |
| 17-21-29-5BG-0000-0750 PAD: 9807 EDEN PARK AVE PT OF LOT 75 DESC AS BEG ... GARCIA DANIA | 2,749.34 | 4,755 |
| 17-21-29-5BG-0000-076B (HX) PAD: 5010 CUB LAKE DR N 203.8 FT OF E 266 FT OF W ... MORRIS THERESA E | 1,970.25 | 4,756 |
| 17-21-29-5BG-0000-0770 (HX) PAD: 9748 CUB COVE DR PT LOT 77 BEG 165 FT E OF SW ... MORRIS THERESA E | 2,226.69 | 4,757 |
| 17-21-29-5BG-0000-077A PAD: 5216 CUB LAKE DR W 165 FT OF LOT 77 MORRIS THERESA E | 1,796.13 | 4,758 |
| 17-21-29-5BG-0000-077D PAD: 5114 CUB LAKE DR BEG 225 FT E OF NW COR LOT ... MORRIS LLOYD A & THERESA E | 4,607.51 | 4,759 |
| 17-21-29-5BG-0000-077E PAD: 5030 CUB LAKE DR E 200 FT OF N 217.8 FT OF ... MORRIS THERESA E | 761.81 | 4,760 |
| 17-21-29-5BG-0000-077G PAD: CUB COVE PT LOT 77 BEG SE COR RUN M ... KEMMERER JOSEPH E JR & ROSE E | 1,946.47 | 4,761 |
| 17-21-29-5BG-0000-079K (HX) PAD: 5430 CUB LAKE DR E 114.3 FT OF W 547 FT OF W ... *****EMERALD ESTATES *****PB 54 PGS 78 THRU 82 KINGSTON ALAN B | 1,049.46 | 4,762 |
| 17-21-29-5PA-0000-0540 PAD: 3801 EMERALD ESTATES CIR -----SEC 18 TWP 21 RNG 29----- *****TRIM ACRES *****PB 10 PG 38 ARTEAGA MARIO III | 6,746.02 | 4,763 |
| 18-21-29-501-0A00-001B PAD: W 436 LOT 1 (LESS E 200 FT & ST ... *****GLEAVES HURD *****PB 8 PG 73 OLIVEIRA HILDA M | 1,416.81 | 4,764 |
| 18-21-29-502-0A00-0020 (HX) PAD: 904 S BEAR LAKE RD E 1/2 OF LOT 2 (LESS N 5 FT) ... AYALA ANGELO | 1,829.95 | 4,765 |
| 18-21-29-502-0B00-001A (HX) PAD: 3550 GLEAVES CT W 1/2 OF LOT 1 BLK B WILLIAMS CHRISTOPHER | 1,469.61 | 4,766 |
| 18-21-29-502-0D00-0030 (HX) PAD: 3507 GLEAVES CT *****LYNWOOD *****PB 12 PGS 71 72 & 73 ALLI FROSE & ALLI AISHA | 1,324.92 | 4,767 |
| 18-21-29-503-0000-0700 (HX) PAD: 3307 CURTIS DR *****LEDLEDALE MANOR *****PB 11 PG 89 RODRIGUEZ MARIO C & DELIA | 1,363.24 | 4,768 |
| 18-21-29-504-0000-0200 (HX) PAD: 3228 WALTON RD ALMANZA DAVID & MARISOL C | 913.74 | 4,769 |
| 18-21-29-504-0000-0290 (HX) PAD: 708 VIRGINIA LN MUGERZA AMILCAR & MARTINEZ PILAR | 1,451.82 | 4,770 |
| 18-21-29-504-0000-0310 (HX) PAD: 703 VIRGINIA LN SANTOS MIRTHA D | 2,725.22 | 4,771 |
| 18-21-29-504-0000-0340 (HX) PAD: 3220 CHADWICK RD KERN EDWARD W & KATHY A | 291.94 | 4,772 |
| 18-21-29-504-0000-0350 (HX) PAD: 3226 CHADWICK RD HARRY RICHARD D & JEAN M | 923.71 | 4,773 |
| 18-21-29-504-0000-0360 (HX) PAD: 3302 CHADWICK RD *****PARADISE POINT 4TH SECTION *****PB 11 PG 90 SCULLY PATRICK J JR & CAROLYNN | 1,145.93 | 4,774 |
| 18-21-29-505-0B00-0030 (HX) PAD: 2929 PINE AVE *****PARADISE POINT 1ST SEC *****PB 8 PG 80 WHITTINGTON HUGH A & JUNE R | 896.05 | 4,775 |
| 18-21-29-506-0A00-0190 (HX) PAD: 1324 HIBISCUS LN GRACIANI JUDY & GRACIANI MARISOL L ET AL | 1,443.93 | 4,776 |
| 18-21-29-506-0B00-0030 (HX) PAD: 1221 E FLORAL WAY BARR MICHAEL C | 303.62 | 4,777 |
| 18-21-29-506-0B00-0070 PAD: 1243 FLORAL WAY WARREN WILLIS L JR & GAYLE M | 2,884.68 | 4,778 |
| 18-21-29-506-0P00-0230 PAD: S FLORAL WAY *****PARADISE POINT 3RD SEC *****PB 9 PG 74 DUNSON DAVID V & ANNE S | 1,512.46 | 4,779 |
| 18-21-29-507-0B00-0120 (HX) PAD: 1526 S FLORAL WAY NICKELSON DENNIS & ANA | 1,460.98 | 4,780 |
| 18-21-29-507-0P00-0200 (HX) PAD: 2813 NEIL RD *****PARADISE POINT *****PB 7 PG 87 FITZGERALD BRUCE R & DENISE W | 10,170.01 | 4,781 |
| 18-21-29-510-0E00-001A | | |

Table with columns: NAME - PARCEL NUMBER, TAXES DUE, SEC. 9. Contains property listings for parcels 18-21-29-510-0000-0110 (HX) through 19-21-29-503-0000-0010 (HX).

Table with columns: NAME - PARCEL NUMBER, TAXES DUE, SEC. 9. Contains property listings for parcels 6626 BEAR LAKE TER through 1230 PINE NEEDLE CT.

Table with columns: NAME - PARCEL NUMBER, TAXES DUE, SEC. 9. Contains property listings for parcels ORTIZ DAMA J & PEDRO R through 1068 LOTUS PKWY #836 UNIT 816.

Table with columns: NAME - PARCEL NUMBER, TAXES DUE, and SQR. #. Contains property listings for parcels 214C through 1212M.

Table with columns: NAME - PARCEL NUMBER, TAXES DUE, and SQR. #. Contains property listings for parcels 01A through 012A.

Table with columns: NAME - PARCEL NUMBER, TAXES DUE, and SQR. #. Contains property listings for parcels 1579 PG 1523 through 12 PG 15.

Table with columns: NAME - PARCEL NUMBER, TAXES DUE, and SEQ. #. Contains property listings for parcels 02-21-30-504-0000-0030 through 03-21-30-518-0000-0640.

Table with columns: NAME - PARCEL NUMBER, TAXES DUE, and SEQ. #. Contains property listings for parcels 04-21-30-518-0000-0670 through 04-21-30-518-0000-0670.

Table with columns: NAME - PARCEL NUMBER, TAXES DUE, and SEQ. #. Contains property listings for parcels 04-21-30-510-0000-0720 through 05-21-30-513-0000-0280.

Table with columns NAME - PARCEL NUMBER, TAXES DUE, and SEC. #. Lists property owners like GREENWOOD ESTATES, CUSTODIO ANTONIO J, TORO MANUEL A & DORA C, etc.

Table with columns NAME - PARCEL NUMBER, TAXES DUE, and SEC. #. Lists property owners like PBO, DENILLO PAUL & BARBARA, AAA BUSINESS CENTERS INC, etc.

Table with columns NAME - PARCEL NUMBER, TAXES DUE, and SEC. #. Lists property owners like HARRITT LEROY & MURIA M, PATTERSON BOOKER T & DELOISE B, etc.

Table with columns: NAME - PARCEL NUMBER, TAXES DUE, and CDD. #. Contains property listings for the first column, including addresses like 902 N TRIPLET LAKE DR and 902 N WINTER PARK DR.

Table with columns: NAME - PARCEL NUMBER, TAXES DUE, and CDD. #. Contains property listings for the second column, including addresses like PISKI DAVID, 682 BRYDIE CT, and 1315 QUINTUPLET DR.

Table with columns: NAME - PARCEL NUMBER, TAXES DUE, and CDD. #. Contains property listings for the third column, including addresses like W 40 FT OF LOT 73 + E 10 FT, 1406 TIPTON RD, and 1404 HUNTINGTON DR.

| NAME - PARCEL NUMBER | TAXES DUE | SECT. # |
|---|-----------|---------|
| 10-21-30-5HU-0A00-0120 (HX) PAD: 1332 STERLING OAKS DR -----SEC 11 TWP 21 RNG 30----- *****DUNBAR ESTATES ***** *****ACRE DEVELOPMENT 28 PARCELS ***** *****ALSO IN 1 & 2 & 12-21-30 ***** JACOBSON ANGELA J 11-21-30-3AG-1267-0000 (HX) PAD: 545 JULIE LN BEG N 04 DEG 57 MIN 42 SEC E *****NORTH ORLANDO RANCHES SEC 06 ***** *****PB 12 PGS 84 & 85 ***** WINDSOR MARTHA S 11-21-30-501-0K00-0060 (HX) PAD: 219 MORTON LN *****LAKE TONY WATERWAYS ***** *****PB 12 PG 27 ***** CREWS LISA A 11-21-30-504-0000-0040 (HX) PAD: 1441 BIRD RD -----SEC 12 TWP 21 RNG 30----- *****OAK FOREST UNIT 1 ***** *****PB 22 PGS 81 TO 83 ***** CORDES JEFF 12-21-30-501-0000-0190 (HX) PAD: 930 OAK FOREST DR WILKEY KEVIN M & JOSEPHINE 12-21-30-501-0000-0770 PAD: 1020 TAPROOT DR WILKEY KEVIN M & JOSEPHINE 12-21-30-501-0000-0780 PAD: 1024 TAPROOT DR WOLF DANIEL J & KATHLEEN R 12-21-30-501-0000-0910 (HX) PAD: 1006 SAPPING DR *****OAK FOREST UNIT 2 ***** *****PB 24 PGS 95 & 96 ***** CABELLO EDUARDO P & MARTA L 12-21-30-503-0000-1510 (HX) PAD: 1051 WINTER SPRINGS BLVD RIVERA JOSE L & CARMEN M 12-21-30-503-0000-1520 (HX) PAD: 1049 WINTER SPRINGS BLVD AUSTIN A VAL 12-21-30-503-0000-1650 (HX) PAD: 1097 CHOKKCHERRY DR *****OAK FOREST UNIT 2B ***** *****PB 26 PGS 85 & 86 ***** ARTHUR HARRY J III & JULIE L 12-21-30-504-0000-1840 (HX) PAD: 988 SEQUOIA CT LINGARD BARBARA R 12-21-30-504-0000-2190 (HX) PAD: 956 SEQUOIA DR *****OAK FOREST UNIT 3 ***** *****PB 27 PGS 92 & 93 ***** PORTER KEVIN SR & JOANNE 12-21-30-505-0000-2930 (HX) PAD: 852 LITTLE PAWN CT COOK DOUGLAS 12-21-30-505-0000-3130 (HX) PAD: 870 BENCHWOOD DR QUINTERO CONRAD & GAIL 12-21-30-505-0000-3780 (HX) PAD: 808 BIG BUCK CIR WILDEY CHRISTOPHER A APT 261 12-21-30-505-0000-3840 (HX) PAD: 836 BIG BUCK CIR *****OAK FOREST UNIT 4 ***** *****PB 29 PGS 59 & 60 ***** FINSTERER WILLIAM A & SUSAN C 12-21-30-506-0000-4080 (HX) PAD: 1016 TURKEY HOLLOW CIR ORRICO ALFREDO & BIANCA 12-21-30-506-0000-4160 (HX) PAD: 1000 TURKEY HOLLOW CIR *****TUSCAMILLA PARCEL 90 ***** *****PB 43 PGS 57 & 58 ***** VAN BYCKLE CARL & TAMARA 12-21-30-508-0000-0150 (HX) PAD: 1129 ARBOR GLEN CIR CASTRO JOSE A & VICTORIA E 12-21-30-508-0000-0370 PAD: 1112 ARBOR GLEN CIR *****GRAND RESERVE SUB ***** *****PB 48 PGS 73 & 74 ***** GARBAN OMAR A & MYRTLE A 12-21-30-509-0000-0020 (HX) PAD: 102 BAYTREE CIR *****WINTER SPRINGS UNIT 4 ***** *****PB 18 PG 6 ***** HORDERN RAYMOND T & HORDERN MARGARET A 12-21-30-5DA-0000-2510 (HX) PAD: 1137 PHEASANT CIR FISHER HUGH R & SERENA P 12-21-30-5DA-0000-3150 (HX) PAD: 850 LEOPARD TRL LEWIS KARL M & MARY J C 12-21-30-5DA-0000-3800 (HX) PAD: 908 GAZELL TRL JOHNSON MARY L 12-21-30-5DA-0000-3920 (HX) PAD: 1101 WINTER SPRINGS BLVD WEBB RANDY J & KIMBERLY D 12-21-30-5DA-0000-4020 (HX) PAD: 900 ANTELOPE TRL MACHIAFFIE JOHN C & IDA 12-21-30-5DA-0000-5010 (HX) PAD: 141 PARTRIDGE CIR SAN MIGUEL MANUEL & SANDRA B 12-21-30-5DA-0000-5040 (HX) PAD: 1214 HOWELL CREEK DR DINARDO FRANK A & LOIS G 12-21-30-5DA-0000-5050 (HX) PAD: 1212 HOWELL CREEK DR MORIN ANTHONY & TERRY 12-21-30-5DA-0000-5090 (HX) PAD: 1204 HOWELL CREEK DR BALDAUF STEPHEN D & ANITA L 12-21-30-5DA-0000-5310 PAD: 1019 ANTELOPE TRL LIVELY MICHAEL & MARGARET 12-21-30-5DA-0000-5390 PAD: 1003 ANTELOPE TRL POWELL MITCHELL N & MARGARET L 12-21-30-5DA-0000-5400 (HX) PAD: 1301 DEER RUN *****TUSCAMILLA UNIT 06 ***** *****PB 21 PGS 32 & 33 ***** DIEFENBAUGH JEANETTE 12-21-30-5EK-0000-0420 (HX) PAD: 1222 CHEETAH TRL CROSKY MARK 12-21-30-5EK-0000-0430 PAD: 1224 CHEETAH TRL *****LAKE TUSKAMILLA PH 1 ***** *****PB 44 PGS 4 & 5 ***** EULIANO JOHN D & STEPHANIE 12-21-30-5LD-0000-0230 (HX) PAD: 859 WINDCREST PL -----SEC 13 TWP 21 RNG 30----- *****WINTER SPRINGS ***** *****PB 15 PGS 81 & 82 ***** FREEMAN THOMAS G 13-21-30-502-0A00-0200 (HX) PAD: 905 TUSCAMILLA RD LOT 20 BLK A (LESS RD ON W) ... FERNANDEZ ADOLPH & FERNANDEZ MARIA 13-21-30-502-0C00-0060 (HX) PAD: 1114 DOVE LN PIERCY JOANNE E LIFE EST (PIERCY JOANNE E TRUSTEE) 13-21-30-502-0F00-0110 (HX) PAD: 1093 HOWELL CREEK DR | | |

| NAME - PARCEL NUMBER | TAXES DUE | SECT. # |
|--|-----------|---------|
| ROGERS GENE W & JOHNSON CAROLE F 13-21-30-502-0000-0040 (HX) PAD: 1125 HOWELL CREEK DR *****DEER RUN UNIT 21B ***** *****PB 27 PG 52 ***** SHIVAMBER LALITA & FINKLOW JOSELYN 13-21-30-508-0000-0590 (HX) PAD: 4776 BAKERSFIELD CT *****AMHERST ***** *****PB 28 PGS 39 & 40 ***** PARRINO MICHAEL J & DIANE M W 13-21-30-509-0000-0030 (HX) PAD: 1071 CHESTERFIELD CIR MORGAN STEVE 13-21-30-509-0000-0050 (HX) PAD: 1067 CHESTERFIELD CIR TULIP JOHN J III 13-21-30-509-0000-0440 PAD: 1002 CHESTERFIELD CIR *****SUNRISE VILLAGE UNIT 5 ***** *****PB 30 PG 77 ***** PARDO MARILYN R 13-21-30-510-0000-2140 (HX) PAD: 1279 LAS CRUCES DR BATTISTA MONTERRAT 13-21-30-510-0000-2500 (HX) PAD: 1058 LAS CRUCES DR LAMBERT TIMOTHY A & SUCCI TERRI 13-21-30-510-0000-2530 (HX) PAD: 1236 RISING SUN BLVD JOSHUA BAUGHSTE & WINONA 13-21-30-510-0000-2630 (HX) PAD: 1281 RISING SUN BLVD AVILES MARIOL 13-21-30-510-0000-2770 (HX) PAD: 1238 LAS CRUCES DR *****MUNTRIDGE ***** *****PB 32 PGS 59 & 60 ***** WINSLOW MICHAEL L 8301-104 13-21-30-511-0000-0050 PAD: 4124 AUGHTON CT *****SUNRISE ESTATES UNIT 2 ***** *****PB 34 PGS 19 & 20 ***** SOLANO MAURICIO 13-21-30-512-0000-0150 (HX) PAD: 1239 PUNTA GORDA CIR SANTIAGO IRIS D & CARABALLO LUIS 13-21-30-512-0000-0430 (HX) PAD: 1272 PUNTA GORDA CIR *****LAKE TUSKAMILLA PH 1 ***** *****PB 34 PGS 69 & 70 ***** SCHRAM ROBERT & JOANNE O 13-21-30-513-0000-0010 (HX) PAD: 820 WINDMILL CIR MILES TERRY L & DIANE E 13-21-30-513-0000-0240 (HX) PAD: 787 WINDMILL CIR MALDEN BYRON S & PATRICIA A 13-21-30-513-0000-0300 (HX) PAD: 701 WINDMILL CIR *****SUNRISE ESTATES UNIT 3 ***** *****PB 36 PG 72 ***** UDDIN KAUSAR C & ASMA K 13-21-30-514-0000-0670 (HX) PAD: 997 DINERO DR *****EAGLES POINT PH 5 ***** *****PB 51 PGS 4 THRU 6 ***** HOUSEHOLD FINANCE CORP III 13-21-30-515-0000-0330 (HX) PAD: 1199 OAK CREEK CT TREMATERA IRENE 13-21-30-515-0000-0430 PAD: 1189 OAK CREEK CT *****WINTER SPRINGS UNIT 3 ***** *****PB 17 PGS 89 & 90 ***** KHEMLANI MOTI T & CELESTE S 13-21-30-5CX-0000-1270 (HX) PAD: 605 MORGAN ST WHITE LYNNE MARIE O & MATTHEW 13-21-30-5CX-0000-1830 (HX) PAD: 927 ARABIAN AVE *****DEER RUN UNIT 20 ***** *****PB 30 PGS 66 & 67 ***** SPRAS BRIAN & MAHER MARIA 13-21-30-5HE-0000-0090 PAD: 457 BUCKSKIN CT *****TUSKAMILLA PH 2 ***** *****PB 32 PGS 51 & 52 ***** SECRETARIO GARY P & BARBARA J 13-21-30-5HU-0000-0370 PAD: 4964 COURTLAND LOOP *****SUNRISE ESTATES UNIT 4 ***** *****PB 36 PG 75 ***** BATTISTA ALBERT & MONTERRAT 13-21-30-5J8-0000-0920 (HX) PAD: 1091 CONDOR PL -----SEC 14 TWP 21 RNG 30----- VILES JAMES M & JUDY 14-21-30-300-0070-0000 (HX) PAD: 4726 E LAKE DR LOCKYER ALFRED & JANICE 14-21-30-300-007C-0000 PAD: E LAKE DR *****DEER RUN UNIT 23B ***** *****PB 28 PGS 73 & 74 ***** BABENZIEN ERIC & NANETTE P 14-21-30-501-0000-0610 (HX) PAD: 120 BUCKSKIN WAY EVANS SHERMAN A & GLORIA E 14-21-30-501-0000-0670 (HX) PAD: 4705 SWANSNECK PL SEYMOUR JOHN & MYRTA 14-21-30-501-0000-0760 (HX) PAD: 4741 SWANSNECK PL LANGER GUNTHER & ILSE C/O JOHN SEYMOUR 14-21-30-501-0000-0780 PAD: 4744 SWANSNECK PL *****DEER RUN UNIT 16 ***** *****PB 29 PGS 98 & 99 ***** CONNOLLY EUGENE J & KATHLEEN 14-21-30-501-0000-0390 (HX) PAD: 247 HOUND RUN PL KARIMKHANI SHOKOH 14-21-30-503-0000-0480 (HX) PAD: 217 HOUND RUN PL *****DEER RUN UNIT 14B ***** *****PB 30 PGS 78 & 79 ***** BARBAROSSA LEONARDO A & DIAZ MARIA C 14-21-30-504-0000-1280 PAD: 3991 CAMPFIRE WAY LOT 128 (LESS SELY 8 FT) & ... *****DEER RUN UNIT 17 ***** *****PB 31 PGS 48 & 49 ***** ROGER KENNETH M & KIMBERLY L 14-21-30-505-0000-0090 (HX) PAD: 303 HEARTH LN MOSCATER EUGENE V & LAUREN M 14-21-30-505-0000-0290 (HX) PAD: 3964 BUGLERS REST PL *****DEER RUN UNIT 12A ***** *****PB 34 PG 21 ***** HERNAN JON J & HEATHER 14-21-30-506-0000-0330 (HX) PAD: 1565 WILD FOX DR *****DEER RUN UNIT 15 ***** *****PB 34 PG 56 ***** MCLEOD SHARON A 14-21-30-507-0000-0380 (HX) PAD: 4242 FOX HOLLOW CIR TOLEDO GEORGINA & TOLEDO | | |

| NAME - PARCEL NUMBER | TAXES DUE | SECT. # |
|--|-----------|---------|
| ESTELA & TOLEDO JORGE 14-21-30-507-0000-0800 PAD: 4264 CLOVERLEAF PL BUCHANAN JANICE A 14-21-30-507-0000-0830 (HX) PAD: 4226 CLOVERLEAF PL *****OAK LEAF ***** *****PB 36 PG 73 ***** COMER GUILLERMO G & GUILLERMINA 14-21-30-508-0000-0200 PAD: 317 KINI CT *****DEER RUN UNIT 12B ***** *****PB 37 PG 82 ***** MC KILLOP DONALD G & ALISON W 14-21-30-509-0000-0810 (HX) PAD: 4121 LEAFY GLADE PL ROBINSON RICHARD L 14-21-30-509-0000-1370 (HX) PAD: 4465 WEEPING WILLOW CIR *****DEER RUN UNIT 19A ***** *****PB 38 PGS 21 & 22 ***** GREENWALL CASSY & JAMES 14-21-30-510-0000-0440 PAD: 4534 BROOK HOLLOW CIR *****HEARTH PLACE ***** *****PB 42 PGS 67 & 68 ***** AINTABY MARIE 14-21-30-512-0000-0030 PAD: 259 TINDER PL CORTON DANN J 14-21-30-512-0000-0790 (HX) PAD: 261 KETTLE CT *****WHITESAND COVE ***** *****PB 48 PG 65 ***** POPOFF LOUIS G & PHELPS DANN E 14-21-30-515-0000-0180 (HX) PAD: 257 WHITESAND CT *****DEER RUN UNIT 09B ***** *****PB 28 PGS 41 & 42 ***** PILS ROBERT C & LESLIE A 14-21-30-5GL-0000-1120 (HX) PAD: 1554 CROSSBAM DR EAST DOUGLAS A & JULIE M 14-21-30-5GL-0000-1130 (HX) PAD: 1552 CROSSBAM DR SECURITY FINANCIAL ENTERPRISES 14-21-30-5GL-0000-1420 PAD: 400 ABBEYWOOD LN SOMMERVILLE ROBERT JR 14-21-30-5GL-0000-1630 (HX) PAD: 1586 ELF STONE DR *****DEER RUN UNIT 10 ***** *****PB 28 PGS 52 & 53 ***** CASHY CLARENCE A & SHIRLEY A & BRACE KATHLEEN F 14-21-30-5GN-0000-0020 (HX) PAD: 376 FAIRGREEN PL MADDOX RONNIE C & MADDOX KAREN K 14-21-30-5GN-0000-0190 (HX) PAD: 340 FENWAY CT BELLE JEAN F 14-21-30-5GN-0000-0980 PAD: 1638 PINEHURST DR BRIDGMAN NEAL H & JENNIFER S 14-21-30-5GN-0000-1090 (HX) PAD: 1605 PINEHURST DR *****DEER RUN UNIT 11 ***** *****PB 29 PGS 22 & 23 ***** ORAMAS DEBRA A 14-21-30-5GV-0000-0200 (HX) PAD: 1501 COUGAR CT WOLFSON LINDA L TRUSTEE FBO 14-21-30-5GV-0000-1200 PAD: 1636 WILD FOX DR -----SEC 15 TWP 21 RNG 30----- *****STERLING PARK UNIT 01 ***** *****PB 16 PGS 92 & 93 ***** BAKER WILLIAM H & BECKY A 15-21-30-501-0A00-0020 PAD: 702 LAUREL CT POSEY TERREN M 15-21-30-501-0A00-0200 (HX) PAD: 730 LAUREL WAY HESSLER BRIAN C 15-21-30-501-0C00-0100 (HX) PAD: 634 SWALLOW DR PICKLIN WILLIAM & PEREZ VIRGINIA 15-21-30-501-0C00-0170 (HX) PAD: 662 WREN DR DAVISON LORNE & ANN 15-21-30-501-0D00-0100 (HX) PAD: 657 WREN DR GLOFF DOUGLAS M & JUDITH A 15-21-30-501-0D00-0170 PAD: 671 WREN DR *****CAMELOT UNIT 2 ***** *****PB 16 PGS 95 & 96 ***** ADORNO JOSHUA & NANCY S 15-21-30-502-0C00-0090 (HX) PAD: 1037 CRYSTAL BOWL CIR BARTH AMANDA 15-21-30-502-0G00-0360 (HX) PAD: 180 LADY SUSAN CT WHITE PATRICIA C 15-21-30-502-0H00-0350 (HX) PAD: 1553 CANTERBURY CIR BRANNEN DONALD J JR 15-21-30-502-0H00-0410 (HX) PAD: 1613 CANTERBURY CIR ALBURY LINDA A 15-21-30-502-0I00-0230 (HX) PAD: 1330 PRINCE PHILIP DR RISTUCCIA LEONILLA 15-21-30-502-0I00-0600 (HX) PAD: 1315 GUINEVERE DR *****STERLING PARK UNIT 02 ***** *****PB 17 PGS 87 & 88 ***** SURNA CONSTR TRUSTEE 15-21-30-503-0B00-0220 PAD: 405 EAGLE CIR *****STERLING PARK UNIT 03 ***** *****PB 18 PGS 52 TO 54 ***** VICKY YVONNE B PMB 1192 15-21-30-504-0A00-0270 (HX) PAD: 469 RAGLE CIR SCHUELLER KENT J 15-21-30-504-0A00-0310 PAD: 309 SANDPIPER DR HARMON HUBBARD W & LESLIE E 15-21-30-504-0C00-0050 (HX) PAD: 217 QUAIL CIR PETITTO FRANK A JR & NANCY J 15-21-30-504-0C00-0080 (HX) PAD: 241 QUAIL CIR WOLFSON LINDA L TRUSTEE FBO 15-21-30-504-0F00-0180 PAD: 329 REDWING WAY *****DEER RUN UNIT 06 ***** *****PB 25 PG 94 ***** BELO OLGA A 15-21-30-509-0000-0340 PAD: 111 GULL CT *****DEER RUN UNIT 09A ***** *****PB 28 PGS 14 & 15 ***** GALLO GLENN R & CECILIA 15-21-30-511-0000-0070 (HX) PAD: 1512 ELF STONE CT MUNOZ JOSE M & MARIA D 15-21-30-511-0000-0460 (HX) PAD: 1527 W CROSSBAM CIR *****CAMELOT UNIT 1 ***** | | |

Table with columns: NAME - PARCEL NUMBER, TAXES DUE, and other details. Includes entries for KENTON RICHARD L & BETTY, HILL SEMI D, FORNIII RICHARD A & ANN J, etc.

Table with columns: NAME - PARCEL NUMBER, TAXES DUE, and other details. Includes entries for VILLARUEVA ADALBERTO, JABOUTH JEAN L & MAGDA, MCKINNON MARK L & STEPHANIE, etc.

Table with columns: NAME - PARCEL NUMBER, TAXES DUE, and other details. Includes entries for PAD: 6205 S 17-92, PHILLIPS KATHY A LIFE EST, PHILLIPS KATHY A LIFE EST, etc.

Table with columns: NAME - PARCEL NUMBER, TAXES DUE, and VOL. #. Contains property listings for Jones Laverne, Peebles Valerie L, Piumelli Michael P, Marshall Allen, Keith John M, Hanna Joseph D, Tomblin Sammie L & Patricia B, Edwards John R & Colleen D, Johnson Nichola G, Blumhard Cecil L, Elliott Jerry L & Billie R, Ritter & Assoc Inc, Schuren Richard J Per Rep, Rivas Fernando & Olabisi O, Norvell David E, O'Brien Shaughn, Snider Dale G & Snider Quenne M, Bonden J Thomas, Avista Properties VIII Inc, Rhinehimer Joseph M & Mildred & Reed Barbara J, Diel Vicki A, Roe-Sweeney Caroline, Hill Timothy A & Drabick Wendy E, Church Prairie Lake Baptist Inc, Knight Michael R, Day Jean C & Margaret, Lopez Evangelista & Marilyn, Harbot Gregory A & Frances & Harbot Sibyl L, Schwelzer Bruce & Schwelzer David.

Table with columns: NAME - PARCEL NUMBER, TAXES DUE, and VOL. #. Contains property listings for BBO BC COR LOT 8 RUN N, Church New Salem Baptist, Kull Miriam B, Kellner Brenda W, Mowery Joseph A, Acevedo Margaret J & Johnson Jerome W, Marcinowski Vernon, Hyrich Mary, Hancock William L Jr, Tolle Wesley E, C/O Russell Properties Inc, Cherrut Crystal T, Brogan Todd T, Youngblood Frederick B Jr & Cathy C, Zayas Nilda E, Petroso George C N & Anne L, Perry Steven, Divigella Lydia A, Fern's Park Assoc Ltd, Hill Thomas B Jr & Melba J, Culotta James & Rhonda, Greenhill Amy R, Paluzzi John W III & Rochelle, Keaton Peyton H III, Mac Donald Marsha E, Madison Robert F & Alice S, Corretjer Elba, Lewis Barbara A & Chamberlain Carol, Strohl Steven A, Baxter Verdelie F, Terhart Shelly J, Hunter Marjorie.

Table with columns: NAME - PARCEL NUMBER, TAXES DUE, and VOL. #. Contains property listings for Hoover Kenneth R & Barbara J R, Mowery Marilyn I, Merga-Warner Adeline E, Summers Betty E Trustee, Taylor George W & Taylor Shirla & Wells Taylor M, Woodcock Joanne M, Robinson Nancy M, Amm LLC, Lillie Robert J & Marsha K, Buchanan John S & Janice B, Driscoll George F & Gina, Warner Louis A & Nina R, Drayton James R & Cynthia C, Kara Randall F, Padron Ricardo, Sims Joseph A, Arbadji Aldjia, Breckenridge Mark C, Steinberg Edwin & Barbara F, Neal Daniel J & Ruth E, Vicari Dominick, Hoskins Mary T, Mendoza Digna M, Alderman Betty C & Alderman Jennifer M, Vicari Dominick, Ledesma Julio, Armstrong Claire F, Bisanti Grace, Lelesma Julio, Bowden Robert T.

| NAME - PARCEL NUMBER | TAXES DUE | DEB. # |
|---|-----------|--------|
| PADRON RICARDO & SARAH M APT #104 20-21-30-515-0000-1040 PAD: 1000 LAKE OF THE WOODS #1 UNIT 104 BLDG W *****WILSHIRE SQUARE *****PB 48 PGS 26 & 27 LDM INC C/O HOWARD A SPRIGEL 20-21-30-501-0000-0020 -----SEC 21 TWP 21 RNG 30----- NEARS CAROL O LIFE ESTATE (NEARS O J JR & NEARS V E) 21-21-30-300-0110-0000 (HX) PAD: 2655 RED BUG LAKE RD RAMBERG WILLIAM E 21-21-30-300-0120-0000 (HX) PAD: 2643 RED BUG LAKE RD *****NEPTLER HOMES ORLANDO *****SEC ONE *****PB 13 PGS 5 & 6 BRANKEIER WILLIAM W APT 1404 21-21-30-501-0300-0040 (HX) PAD: 203 WILSHIRE DR FULMER MARK S 21-21-30-501-0300-0250 (HX) PAD: 224 BRIGHTON WAY FRANKLIN MAROLD J JR & PAULINE 21-21-30-501-0300-0120 (HX) PAD: 210 BRIGHTON WAY OSWIN RAYMOND & LAURETTE 21-21-30-501-0400-0050 (HX) PAD: 207 BRIGHTON WAY DASSAU LELLA V 21-21-30-501-0400-0060 (HX) PAD: 209 BRIGHTON WAY MUSTAFA EVELLO & PLACERRES ORTELIA 21-21-30-501-0700-0080 (HX) PAD: 515 BRIGHTON WAY ZULA GLORIA 21-21-30-501-0800-0020 (HX) PAD: 804 DEBBY DR GROSE ERMA 21-21-30-501-0800-0130 (HX) PAD: 521 WILSHIRE DR MATUTE JOSE R & WANDA L 21-21-30-501-0800-0250 (HX) PAD: 508 BRIGHTON WAY LOVE ADRIEN TRUSTEE FBO 21-21-30-501-0900-0150 PAD: 605 ZIMMIA DR NEAR FRANKLIN D SR & MARY M 21-21-30-501-1100-0100 (HX) PAD: 609 GREGORY DR MARTINEZ REINALDO & MIRIAM 21-21-30-501-1100-0130 (HX) PAD: 603 GREGORY DR *****INDIAN HILLS UNIT 3 *****PB 14 PG 94 DEMPSEY ROBERT A & JOMTY L 21-21-30-503-0800-0040 (HX) PAD: 2008 SHOSHONKE TRL HAYES TOBIAS W & CANDACE L 21-21-30-503-0800-0090 (HX) PAD: 1830 SHOSHONKE TRL *****SUMMERSSET NORTH *****PB 15 PGS 13 & 14 CAMPBELL LINNETTE & CAMPBELL ANDREA 21-21-30-504-0A00-0170 (HX) PAD: 34 WINDING RIDGE RD MC AVOY DANIEL G 21-21-30-504-0800-0010 (HX) PAD: 9 SUMMERSSET TER LEWIS ROBERT A SR & MARIA R 21-21-30-504-0800-0390 (HX) PAD: 119 MARK DAVID BLVD MOUSSA ALAA A 21-21-30-504-0C00-0040 (HX) PAD: 93 MARK DAVID CT KARNS RICKY D LIFE EST (KARNS RICKY ET AL) 21-21-30-504-0C00-0120 (HX) PAD: 92 MARK DAVID CT *****SUMMERSSET NORTH SEC 2 *****PB 15 PGS 38 & 39 HUFFMAN MARY A 21-21-30-505-0D00-0190 PAD: 629 BENEDICT WAY BURNS EDWARD 21-21-30-505-0E00-0130 (HX) PAD: 506 BENEDICT CT WRIGHT PHYLLIS 21-21-30-505-0F00-0030 (HX) PAD: 505 FOREST DR BARRON EMILIO & ARLENE P 21-21-30-505-0G00-0020 (HX) PAD: 429 ELM DR NAIR FRANCIS K 21-21-30-505-0G00-0030 (HX) PAD: 427 ELM DR *****SEMORAN SQUARE *****PB 15 PG 40 HUSSAIN SYED 21-21-30-506-0A00-0020 PAD: 970 E 436 SR BEG NW COR BLK A RUN E 225 ... *****SAUSALITO *****ORB 993 PG 618 SEAMAN DOT I & SEAMAN ROSEMARIE J 21-21-30-509-0400-0000 (HX) PAD: 105 MADRID DR *****SAUSALITO SEC 2 *****PB 20 PGS 44 & 45 DALBEY L RANDALL & MARY S 21-21-30-510-0D00-0050 (HX) PAD: 658 SAN PABLO AVE *****CASSEL CREEK PHASE 1 *****PB 25 PGS 1 & 2 PETERSON MARY L 21-21-30-514-0000-002B (HX) PAD: 2587 DERBYSHIRE CIR UNIT 2B WHEELER PEGGY S 21-21-30-514-0000-003A (HX) PAD: 2571 DERBYSHIRE CIR UNIT 3A *****SUMMIT VILLAGE UNIT 3 *****A CONDO *****PB 30 PGS 100 TO 102 GONSALVES DENNIS 21-21-30-515-0000-38E0 PAD: 235 MONT BLANC UNIT 109 UNIT 38E SUMMIT VILLAGE UNIT ... AMMONES ANNE M 21-21-30-515-0000-44D0 (HX) PAD: 229 EVEREST UNIT 105 PT UNIT 44D SUMMIT VILLAGE UNIT ... ALLEN LUIS & CLEMENCIA B 21-21-30-515-0000-63D0 PAD: 524 ETRA UNIT 110 CT UNIT 63D SUMMIT VILLAGE UNIT ... *****COACH LIGHT ESTATES SEC 1 *****PB 25 PG 86 VOLL WILLIAM J 21-21-30-516-0800-0010 (HX) PAD: 2200 WINSLOW CIR LOT 1 BLK B WILBUR KEITH E & JUDY R 21-21-30-516-0C00-0090 (HX) PAD: 2297 WINSLOW CIR LOT 9 BLK C *****LAKE HOWELL ARMS CONDO *****ORB 1377 PG 1145 | 577.44 | 6,045 |

| NAME - PARCEL NUMBER | TAXES DUE | DEB. # |
|---|-----------|--------|
| MC CRAY JOSEPH & TIRA 21-21-30-517-0000-1040 PAD: 104 GEORGETOWN DR UNIT 104 RODRIGUEZ MARINA 21-21-30-517-0000-1080 (HX) PAD: 108 GEORGETOWN DR UNIT 108 OGDEN PATRICIA A 21-21-30-517-0000-1090 (HX) PAD: 109 GEORGETOWN DR UNIT 109 TURNER BEVERLY A 21-21-30-517-0000-1110 PAD: 111 GEORGETOWN DR UNIT 111 LEDBERGER ALAN R 21-21-30-517-0000-119D PAD: 119 GEORGETOWN 8D DR UNIT 119D ANE VIRGINIA L 21-21-30-517-0000-1230 PAD: 123 GEORGETOWN DR UNIT 123 MCDERMOTT MICHAEL & CHRISTINE 21-21-30-517-0000-1290 PAD: 129 GEORGETOWN DR UNIT 129 ANDRAE GIOVANNY M & MARIA C 21-21-30-517-0000-202D PAD: 202 GEORGETOWN DR 8D UNIT 202D HEINE JOHN A & RUTH M 21-21-30-517-0000-2150 PAD: 215 GEORGETOWN DR UNIT 215 SANTIAGO GABRIEL & BRENDA I 21-21-30-517-0000-226C (HX) PAD: 226 GEORGETOWN 8C DR UNIT 226C LAKE HOWELL ARMS LLC 21-21-30-517-0000-3060 PAD: 306 GEORGETOWN DR UNIT 306 SANDORN HARRISON J & MABLE TRS FBO 21-21-30-517-0000-340A PAD: 340 GEORGETOWN 8A DR UNIT 340A DENEY KENNETH 21-21-30-517-0000-3420 PAD: 342 GEORGETOWN DR UNIT 342 TRAVIS JAMES A 21-21-30-517-0000-3480 (HX) PAD: 348 GEORGETOWN DR UNIT 348 WINKELMANN THOMAS W 21-21-30-517-0000-403B PAD: 403 GEORGETOWN 8B DR UNIT 403B RANDOLPH VICKY T 21-21-30-517-0000-526A (HX) PAD: 526 GEORGETOWN 8A DR UNIT 526A HOMA PETER J 21-21-30-517-0000-604B PAD: 604 GEORGETOWN 8B DR UNIT 604B BANAREV YAROSLAV & YELENA 21-21-30-517-0000-608D PAD: 608 GEORGETOWN 8D DR UNIT 608D VARUGHESSE THOMAS & THOMAS MARIAMMA 21-21-30-517-0000-610D PAD: 610 GEORGETOWN 8D DR UNIT 610D DENEY HELENA 21-21-30-517-0000-612C PAD: 612 GEORGETOWN 8C DR UNIT 612C RODRIGUEZ ESPERANZA S 21-21-30-517-0000-614B (HX) PAD: 614 GEORGETOWN 8B DR UNIT 614B MC KENNA ANNA F 21-21-30-517-0000-630D (HX) PAD: 630 GEORGETOWN DR 8D UNIT 630D BARRETT RICHARD L & KAREN W 21-21-30-517-0000-632A PAD: 632 GEORGETOWN 8A DR UNIT 632A *****SUMMIT VILLAGE UNIT 1 CONDO *****PB 28 PGS 63 TO 65 LILLAVOIS NICHOLAS 21-21-30-518-0000-19A0 (HX) PAD: 530 CASCADE CIR #100 UNIT 19A MERKEL ALICE & PANNULLA ROBERT W 21-21-30-518-0000-23C0 PAD: 534 CASCADE #108 CIR UNIT 23C GILBERT MARY C 21-21-30-518-0000-26A0 (HX) PAD: 540 CASCADE #100 CIR UNIT 26A FRANCISCO ESTEBAN & ELVIRA 21-21-30-518-0000-33C0 (HX) PAD: 207 ESPLANADE WAY #109 UNIT 33C *****DEER RUN UNIT 25 *****PB 29 PGS 17 & 18 CHOPRA MARIA P 21-21-30-519-0000-0200 PAD: 932 S LAKE STERLING CT MALLOY STEVE & MARIA G 21-21-30-519-0000-0310 (HX) PAD: 976 LAKE STERLING CT PT OF LOTS 31 & 32 DESC AS ... *****SUMMIT VILLAGE UNIT 2 *****PB 29 PGS 62 TO 64 KING LISA 21-21-30-522-0000-04B0 (HX) PAD: 507 POLARIS LOOP UNIT 105 UNIT 4B FLAMARIQUE MONICA & VELA SUSANA 21-21-30-522-0000-07D0 (HX) PAD: 537 CASCADE CIR #103 UNIT 7D HARTWELL REGINALD B 21-21-30-522-0000-09A0 (HX) PAD: 517 POLARIS LOOP UNIT 101 UNIT 9A COLON ALBJANDRINA 21-21-30-522-0000-09F0 (HX) PAD: 533 CASCADE #111 CIR UNIT 9F FERRER JOSE R & JUDITH A 21-21-30-522-0000-12A0 (HX) PAD: 518 POLARIS LOOP #100 UNIT 12A -----SEC 22 TWP 21 RNG 30----- TENNYSON RICHARD A & ADEL E 22-21-30-500-012A-0000 PAD: RED BUG LAKE RD TENNYSON RICHARD A & ADEL E 22-21-30-500-012B-0000 *****LAGO VISTA SUB *****PB 20 PGS 32 & 33 PECKHAM DONALD S & JEANIE R 22-21-30-501-0000-1770 PAD: 177 LAGO VISTA BLVD CORBETT JOHN P & ROSE M | 896.55 | 6,083 |

| NAME - PARCEL NUMBER | TAXES DUE | DEB. # |
|---|-----------|--------|
| 22-21-30-501-0000-1850 (HX) PAD: 185 LAGO VISTA BLVD *****STERLING PARK UNIT 24 *****PB 20 PGS 82 TO 84 SMITH SHARON M 22-21-30-502-0A00-0020 (HX) PAD: 111 PINESONG DR EARNEST BRUCE A JR & DARLA M 22-21-30-502-0800-0030 PAD: 150 PINESONG DR NORR SHERYL L 22-21-30-502-0G00-0040 (HX) PAD: 331 PINESONG DR *****HOWELL HARBOR ESTATES *****PB 24 PG 53 MOORE JEFFERY S & GOLDSMITH KAREN L 22-21-30-503-0000-0090 (HX) PAD: 1033 HOWELL HARBOR DR ALL LOT 9 & E 33.75 FT OF ... BACHERZADEH AHMAD 22-21-30-503-0000-0110 PAD: 1049 HOWELL HARBOR DR W 22.50 FT OF LOT 11 & ALL ... YEAAGLEY ANDREW S & MARY Y 22-21-30-503-0000-0290 PAD: 1028 HOWELL HARBOR DR *****DEER RUN UNIT 07B *****PB 27 PG 86 JACKSON SCOTT 22-21-30-506-0000-1380 PAD: 360 COPPERSTONE CIR *****SUMMERHILL PH 1 *****PB 31 PGS 50 TO 52 ROXBURY THOMAS & PRISCILLA 22-21-30-507-0000-0700 (HX) PAD: 2998 EMBASSY CT SMITH RALPH W & FRANCES H D 22-21-30-507-0000-0780 PAD: 2971 EMBASSY CT *****SUMMERHILL PH 2 *****PB 33 PGS 27 & 28 ESLAHPAZIR MICHELLE R 22-21-30-508-0000-0910 PAD: 886 COMMONWEALTH CT *****HUNTERS CHASE CONDO PH 1 *****ORB 1781 PG 1576 KING KIMBERLEY L & KING WILLIAM & LYNN R 22-21-30-509-0100-0020 (HX) PAD: 905 NORTHERN DANCER #103 WICKIZER JEFFREY P 22-21-30-509-0300-0220 (HX) PAD: 910 NORTHERN DANCER WAY # COCO VICTOR M JR & HECTOR 22-21-30-509-1000-0740 (HX) PAD: 1141 EXCELLER CT #105 *****COPPERFIELD *****PB 43 PGS 93 & 94 MOJICA-VAZQUEZ ISIDORO & MOJICA CARMEN E 22-21-30-510-0000-0630 (HX) PAD: 864 COPPERFIELD TER *****LAKEHURST *****PB 55 PGS 17 THRU 20 VALLEJO OSIEL 22-21-30-512-0000-0180 (HX) PAD: 2862 WILLOW BAY TER BROWN KRIS G & DIANA M 22-21-30-512-0000-0340 PAD: 2790 WILLOW BAY TER *****ROYAL OAKS *****PB 59 PGS 22 THRU 24 INGALLS KEVIN 22-21-30-513-0000-0060 PAD: 1457 MAUKON CIR *****DEER RUN UNIT 08B *****PB 27 PG 16 JASCHKE RONALD M & MADDALENA 22-21-30-508-0000-0450 (HX) PAD: 232 ANTLER CT -----SEC 21 TWP 21 RNG 30----- DINATALE REGIS C & JOYCE P 23-21-30-300-015B-0000 KNOX-WEBB FAMILY TRUST FBO 23-21-30-300-0280-0000 PAD: DODD (OFF) RD *****HOWELL COVE 1ST SEC *****PB 20 PGS 74 & 75 LOWE JOHN & ELIETTE 23-21-30-501-0A00-0040 PAD: 3513 MERVILLE DR MC CONNON MICHAEL & MARJORIE 23-21-30-501-0F00-0050 (HX) PAD: 3523 JERICHO DR *****HOWELL COVE 2ND SEC *****PB 21 PGS 84 & 85 KAMINSKI RICHARD & KIMBERLY W 23-21-30-502-0J00-0020 (HX) PAD: 3527 MEDFORD RD *****HOWELL COVE 3RD SEC *****PB 22 PGS 22 & 23 SIMEK JOYCE 23-21-30-503-0Q00-0050 (HX) PAD: 3535 MEDFORD RD BERT GARY 23-21-30-503-0S00-0020 (HX) PAD: 3597 JERICHO DR *****SUTTERS MILL UNIT 1 *****PB 24 PGS 6 & 7 MARTINEZ ENID 23-21-30-504-0000-0050 (HX) PAD: 3816 SUTTERS MILL CIR CHUCK VALERIE 23-21-30-504-0000-0280 (HX) PAD: 3758 SUTTERS MILL CIR SYMANSKI BRIAN A & SUSAN D 23-21-30-504-0000-0350 (HX) PAD: 3786 SUTTERS MILL CIR *****HOWELL COVE 4TH SEC *****PB 24 PGS 47 & 48 FUGATE ROBERT W & LINDA C 23-21-30-505-0T00-0260 (HX) PAD: 3625 JERICHO DR *****SUTTERS MILL UNIT 2 *****PB 25 PG 12 LLOYD MARY D TRUSTER FBO MARY D LLOYD 23-21-30-506-0000-0080 (HX) PAD: 1029 NODDING PINES WAY CUBILLOS ANA E 23-21-30-506-0000-0410 (HX) PAD: 1004 NODDING PINES WAY *****ORANGE GROVE PARK UNIT 01 *****PB 27 PG 60 KNIGHT JOHN & SUSAN L 23-21-30-507-0000-0010 (HX) PAD: 998 N JERICHO DR LOT 1 (LESS RD) ORANGE GROVE ... MITCHELL SHEROD M 23-21-30-507-0000-0150 (HX) PAD: 939 N JERICHO DR GRANT THOMAS R 23-21-30-507-0000-0270 (HX) PAD: 2901 AMROTH PL LOT 27 (LESS RD) ORANGE ... *****CREEKS BEND *****PB 27 PGS 96 & 97 SMITH MARK 23-21-30-508-0000-0090 (HX) PAD: 1017 CREEKS BEND DR BOULAY JACQUES J 23-21-30-508-0000-0170 (HX) PAD: 1046 WHISPERING CV WEEKS ROCK & LORRIE 23-21-30-508-0000-0460 (HX) PAD: 1032 CREEKS BEND DR | 897.54 | 6,121 |

Table with columns: NAME - PARCEL NUMBER, TAXES DUE, and CSD. #. Contains property listings for parcels 21-30-510-0000-0280 through 24-21-30-5JL-0000-1450.

Table with columns: NAME - PARCEL NUMBER, TAXES DUE, and CSD. #. Contains property listings for parcels 3948 BISCAYNE DR through 3621 JONQUIL LN.

Table with columns: NAME - PARCEL NUMBER, TAXES DUE, and CSD. #. Contains property listings for parcels 26-21-30-502-0000-0650 through 28-21-30-503-0000-0200.

Table with columns: NAME - PARCEL NUMBER, TAXES DUE, and S.D. #. Contains property listings for the first column, including names like GILBERT WILFRED B HEIRS and MC CULLEY BUDDY L.

Table with columns: NAME - PARCEL NUMBER, TAXES DUE, and S.D. #. Contains property listings for the second column, including names like 35-21-30-525-0000-0260 (HX) and ADRIATICO JUAN SR.

Table with columns: NAME - PARCEL NUMBER, TAXES DUE, and S.D. #. Contains property listings for the third column, including names like CONNOR WILLIAM C & MARLA L and 13 PARCELS.

Table with columns: NAME - PARCEL NUMBER, TAXES DUE, and VOL. #. Contains property listings for parcels 07-21-31-500-0000-0500 (HX) through 08-21-31-51A-0000-1500 (HX).

Table with columns: NAME - PARCEL NUMBER, TAXES DUE, and VOL. #. Contains property listings for parcels 08-21-31-51B-0000-2000 (HX) through 10-21-31-51A-0000-1500 (HX).

Table with columns: NAME - PARCEL NUMBER, TAXES DUE, and VOL. #. Contains property listings for parcels 10-21-31-300-075C-0000 through 10-21-31-514-0000-0590.

Table with columns: NAME - PARCEL NUMBER, TAXES DUE, CHG. #. Includes property listings such as LOT 59 & S 1/2 OF VACD ALLEY ... BRUNNIDGE C B & LUCILLE P ...

Table with columns: NAME - PARCEL NUMBER, TAXES DUE, CHG. #. Includes property listings such as BEG 75 FT E OF SE COR LOT 17 ... MC FALL EDWIN G JR ...

Table with columns: NAME - PARCEL NUMBER, TAXES DUE, CHG. #. Includes property listings such as PAD: 429 WILSON AVE ... BRYANT JOHN W & ROBERTSON OLLA M ...

| NAME - PARCEL NUMBER | TAXES DUE | DOB. |
|---|-----------|------|
| 11-21-31-512-0000-0020 PAD: 967 CARISSA LN *****MC CLANAHANS 1ST ADD TO ROUND ***** *****LAKE ESTATES ***** *****PB 44 PG 43 ***** HANDY GREGORY M & CYNTHIA E 11-21-31-514-0000-0080 (HX) PAD: 1036 HARRISON ST -----SEC 12 TWP 21 RNG 31----- *****EAGLES EAST ***** *****5 ACRE DEVELOPMENT ***** *****7 PARCELS ***** ANDERSON JOE III 12-21-31-301-0070-0000 SEC 12 TWP 21S RGE 31E BKG ... KILGORE MICHAEL T & AMY M 12-21-31-301-0077-0000 SEC 12 TWP 21S RGE 31E BKG ... *****SWOPES 3RD ADD TO ***** *****BLACK HAMMOCK ***** *****PB 3 PG 20 ***** JOSEPH ROY A 12-21-31-502-0000-008A PAD: 1397 426 CR PT OF LOT 8 DESC AS BKG 10 ... -----SEC 13 TWP 21 RNG 31----- SKIPPER EUGENE M & BRINDA 13-21-31-300-0010-0000 PAD: WILLINGHAM RD MAIN STREET LTD 13-21-31-300-0020-0000 PAD: LOCKWOOD BLVD *****MAVERLEE WOODS UNIT 2 ***** *****PB 53 PGS 64 THRU 66 ***** FAHEY KATHY T 13-21-31-500-0000-0750 PAD: 391 LYNN ST SECRETARY OF VET AFFAIRS C/O PRINCIPAL RESIDENTIAL MTG 13-21-31-500-0000-0770 (HX) PAD: 411 LYNN ST CHUTORANSKY PETER III & JENNIFER D 13-21-31-500-0000-0960 (HX) PAD: 601 LYNN ST *****SANCTUARY PHASE 1 VILLAGES 1 ***** *****2 AND 3 ***** *****PB 58 PGS 27 TO 37 ***** EDWARDS KENNETH E & KELLY V 13-21-31-500-0000-0300 PAD: 2874 SWEETSPIRE CIR -----SEC 14 TWP 21 RNG 31----- BUILD FLORIDA INC 14-21-31-300-004E-0000 ROUGHGARDEN KEITH & CHRISTINE 14-21-31-300-004H-0000 PAD: CAROLYN DR (1.25 AC) NOURACHI DAVID TR FBO 14-21-31-300-004Q-0000 JPPD INV CORP 14-21-31-300-004R-0000 ROBINSON ANNA B & SOUTHERLAND LULA & BELL MARRIAN ET AL TRS 14-21-31-300-0090-0000 PAD: E BROADWAY ST DAVIS BRENT 14-21-31-300-0120-0000 (HX) PAD: 210 ACADEMY AVE (5.91 AC) MC DONALDS CORPORATION C/O JOHN PETRAKIS 14-21-31-300-016A-0000 PAD: 1605 MITCHELL HAMMOCK RD *****JACKSON HEIGHTS ***** *****PB 8 PG 30 ***** GAINY CLARENCE & BARBARA 14-21-31-501-0000-0180 (HX) PAD: 701 BOSTON AVE LOTS 18 & 19 GAINY CLARENCE & BARBARA 14-21-31-501-0000-0200 PAD: BOSTON ST *****VILLAGES AT KINGSBRIDGE WEST ***** *****TR D ***** *****PB 49 PGS 37 THRU 42 ***** BELL CHRISTOPHER L 14-21-31-504-0000-2720 (HX) PAD: 584 LONG LAKE DR *****KINGSBRIDGE EAST VILLAGE UN 1 ***** *****PB 49 PGS 43 THRU 57 ***** PARKER JASON M & SHATTUCK BARBI J 14-21-31-505-0000-0240 (HX) PAD: 465 EASTBRIDGE DR NELSON DAPHNE A 14-21-31-505-0000-0250 (HX) PAD: 497 LAKEPARK TRL KADIWAR RAMESH M & ILADEV I R 14-21-31-505-0000-0280 (HX) PAD: 485 LAKEPARK TRL GRODEN STEVEN N 14-21-31-505-0000-0650 (HX) PAD: 504 EASTBRIDGE DR CAPPELLO KAREN A & JOSEPH A 14-21-31-505-0000-0660 PAD: 508 EASTBRIDGE DR RICHARDSON MILTON & ARLENE 14-21-31-505-0000-0990 (HX) PAD: 394 LAKEPARK TRL *****KINGSBRIDGE EAST VILLAGE UN 2A***** *****PB 50 PGS 58 THRU 62 ***** MELENDEZ GILBERT 14-21-31-506-0000-1510 (HX) PAD: 600 BUCKINGHAM DR *****KINGSBRIDGE EAST VILLAGE UN 2B***** *****PB 52 PGS 47 THRU 49 ***** O'HARE KEVIN M & AMY B 14-21-31-508-0000-1750 PAD: 636 BUCKINGHAM DR LACEN GEORGE & NANCY 14-21-31-508-0000-1790 (HX) PAD: 501 ROYAL TREE LN *****MAVERLEE WOODS UNIT 4A ***** *****PB 52 PGS 54 & 59 ***** MARTE NELIZIA & ALBINO NELSON 14-21-31-509-0000-1960 PAD: 511 AUGUSTINE CT *****KINGSBRIDGE EAST VILLAGE UN 1A***** *****PB 54 PGS 25 THRU 27 ***** FISCHER HELENE & MARTIN E 14-21-31-514-0000-3100 (HX) PAD: 625 HAMPSHIRE LN *****KINGSBRIDGE EAST VILLAGE UNIT ***** *****3B ***** *****PB 55 PGS 97 THRU 99 ***** SHTREINHAUR TOMER C/O ICG SUITE 130 14-21-31-515-0000-2650 PAD: 614 HORSEMAN DR STACHOWIAK WENDY & DANIEL J 14-21-31-515-0000-2770 (HX) PAD: 548 HORSEMAN DR *****VILLAGES AT KINGSBRIDGE WEST ***** *****TR B-1 ***** *****PB 47 PGS 31 THRU 38 ***** THORNTON JACQUELINE 14-21-31-51A-0000-1050 PAD: 708 LONG LAKE DR KULPAK MICHAEL J & BONNIE J 14-21-31-51A-0000-1970 (HX) PAD: 869 KINGSBRIDGE DR *****VILLAGES AT KINGSBRIDGE WEST ***** *****TR C-1 ***** *****PB 47 PGS 64 THRU 67 ***** DOTSON RONALD & CHRISTIANE | | |

| NAME - PARCEL NUMBER | TAXES DUE | DOB. |
|--|-----------|------|
| 14-21-31-500-0000-3250 (HX) PAD: 917 W LAKE CLAIRE CIR MCPHERSON GERITA & SIMMS 14-21-31-500-0000-4200 PAD: 635 KING HAROLD CT *****MAVERLEE WOODS UNIT 1 ***** *****PB 52 PGS 52 THRU 57 ***** MUSE WILLIAM E & VIRGINIA A 14-21-31-500-0000-0240 (HX) PAD: 421 AUGUSTINE CT SANDERS JEFFREY L & KELLY A 14-21-31-500-0000-0280 PAD: 461 AUGUSTINE CT *****VALENCIA SHORES UNRECD ***** *****PLAT ***** SWIATEK SUSAN 14-21-31-505-0000-0020 (HX) PAD: 273 CAROLYN DR SEC 14 TWP 21S RGE 31E LOT 2 -----SEC 15 TWP 21 RNG 31----- SAPP CLARENCE & ELOISE ATTN CLARENCE SAPP 15-21-31-300-0080-0000 JACOBS JETHRO R 15-21-31-300-011B-0000 ADRIATICO JUAN J SR 15-21-31-300-0140-0000 SOLTANI HASSAN & TOBIN JOHN T JR C/O ALICIA DIACI INC 15-21-31-300-0260-0000 WELLS CHARLES R & BARBARA J 15-21-31-300-0270-0000 (HX) PAD: 330 S CENTRAL AVE MAYS ANTHONY D & BEATRICE L 15-21-31-300-054B-0000 (HX) PAD: 905 S CENTRAL AVE OVIEDO FOREIGN CAR REPAIR INC 15-21-31-300-057D-0000 PAD: W MITCHELL HAMMOCK RD WILLIAMS JAMES L JR & JEAN F 15-21-31-300-0590-0000 (HX) PAD: 84 CLOUTS ST JACKSON MARY S 15-21-31-300-0610-0000 PAD: 868 S CENTRAL AVE JACKSON WILLIAM JR 15-21-31-300-0630-0000 PAD: 784 S CENTRAL AVE HAMILTON ALTHEA & WILLIAMS WILETHA H 15-21-31-300-0650-0000 PAD: 762 S CENTRAL AVE HAMILTON ALTHEA & WILLIAMS WILETHA H JTB 15-21-31-300-0660-0000 (HX) PAD: 728 S CENTRAL AVE *****MARTINS PLAN ***** *****PB 7 PG 75 ***** F N B ENTERPRISES INC 15-21-31-501-0000-0010 PAD: DOCTORS DR LOT 1 & N 122.25 FT OF LOT 2 PATTLEFOOT ANGIK & LAKE WILLIAM L 15-21-31-501-0000-0030 (HX) PAD: 636 DOCTORS DR S 100 FT OF W 100 FT OF LOT 3 LOTT WILLIE & PEARL & LAKE WILLIAM L 15-21-31-501-0000-003A PAD: 650 DOCTORS DR E 48 FT OF S 100 FT OF LOT 3 OXENDINE CHARLES M & REBECCA E 15-21-31-501-0000-0060 PAD: 637 DOCTORS DR S 15 FT OF E 100 FT OF LOT 5 ... INGRAM LENORA R 15-21-31-501-0000-006A (HX) PAD: 613 DOCTORS (OFF) DR BEG NW COR LOT 6 RUN N 15 FT ... INGRAM LENORA 15-21-31-501-0000-006B S 30 FT OF LOT 6 (LESS N 15 ... PITTMAN FELTON & MAE D 15-21-31-501-0000-0070 PAD: 585 DOCTORS DR SMITH LORENZO & IDA M 15-21-31-501-0000-0080 (HX) PAD: 588 DOCTORS DR LOT 8 (LESS W 4.6 FT & BEG ... DAMES JOHN & FLOSSIE 15-21-31-501-0000-012A (HX) PAD: 512 DOCTORS DR W 76 FT OF N 5 FT OF LOT 12 ... *****SMITHS ADD TO OVIEDO ***** *****PB 1 PG 42 ***** 128 WEST BROADWAY PROF CENTER INC STE 106-303 15-21-31-507-0000-0010 PAD: 128 W BROADWAY LOTS 1 2 & 3 (LESS N 15 FT ... JORDAN HAROLD D 15-21-31-507-0000-0120 PAD: W BROADWAY ST GUEVARRA MANUEL R & CAROL B & GUEVARRA MARK B & KIMBERLY C 15-21-31-507-0000-0310 PAD: 69 GRAHAM AVE LOT 31 & S 6 FT OF LOT 32 & ... 128 WEST BROADWAY PROF CENTER INC STR 106-303 15-21-31-507-0000-036A N 36 FT OF W 81 FT OF LOT 16 ... ARTWORKS GALLERY AND STUDIOS INC 15-21-31-507-0000-039A W 1/2 OF VACD ALLEY LYING E ... *****EAGANS ADD TO OVIEDO ***** *****PB 2 PG 52 ***** COOK MAXWILLAN M & CINDY L 15-21-31-508-0100-0110 (HX) PAD: 216 GRAHAM AVE LOT 11 (LESS S 5 FT) & LOT ... HUSER STEPHANIE E & HUSER JOHN E 15-21-31-508-0100-0140 (HX) PAD: 180 GRAHAM AVE LOT 14 (LESS S 5 FT) & ALL ... *****ANDERSONS ADD TO OVIEDO ***** *****PB 1 PG 52 ***** PRIEST MARTINE J 15-21-31-509-0000-0020 PAD: CENTRAL AVE E 1/2 OF LOT 2 *****AULINS ADD TO OVIEDO ***** *****PB 1 PG 43 ***** PRITCHARD PETER C H & SYBIL 15-21-31-510-0A00-0020 (HX) PAD: 401 S CENTRAL AVE LOTS 2 & 3 BLK A A AULINS ... *****OVIEDO HEIGHTS ***** *****PB 4 PG 4 ***** S R BLDRS INC 15-21-31-511-0B00-0100 PAD: LA JUNE AVE LOT 10 BLK B & W 1/2 OF VACD ... HEARRELL RICHARD M 15-21-31-511-0C00-0070 PAD: 150 E HIGH ST LOTS 7 8 & N 5 FT OF LOT 9 ... *****LA JUNE PARK ***** *****PB 9 PG 75 ***** WHITE KENNETH L 15-21-31-513-0A00-0010 PAD: 650 S CENTRAL AVE LOTS 1 2 3 & 4 BLK A LA-JUNE ... FINNEY FRANK & AMIE B 15-21-31-513-0C00-0060 | | |

| NAME - PARCEL NUMBER | TAXES DUE | DOB. |
|--|-----------|------|
| 15-21-31-513-0C00-0060 PAD: 150 WOOD ST LOTS 6 & 7 BLK C LA-JUNE PARK WASHINGTON BERNICE HEINS 15-21-31-513-0D00-0010 (HX) PAD: 600 FERN ST LOTS 1 & 2 BLK D LA-JUNE PARK SCOTT WILLIE & JERETHA 15-21-31-513-0D00-0060 PAD: DIVISION ST LOTS 6 & 7 BLK D LA-JUNE PARK HAMILTON ALTHEA & WILLIAMS WILETHA H 15-21-31-513-0D00-0080 PAD: DIVISION ST LOTS 8 9 & 10 BLK D LA-JUNE ... *****WESTS SUBD ***** *****DB 137 PG 93 S C R ***** WILLIAMS GENNIE & WALKER JOHN H ET AL 15-21-31-514-0000-0020 PAD: CENTRAL AVE LOT 2 (LESS RD) & W 1/2 OF ... *****WHISPERING WOODS ***** *****PB 42 PGS 41 & 42 ***** DESROSIERS MARYSE 15-21-31-519-0000-0570 (HX) PAD: 180 FOREST TRL *****VILLAGES AT KINGSBRIDGE WEST ***** *****TR C-2 ***** *****PB 48 PGS 93 THRU 96 ***** STAPLETON MICHAEL K & VIRGINIA 15-21-31-521-0000-3220 (HX) PAD: 905 N LAKE CLAIRE CIR *****ST STEPHENS HOMESITES ***** *****PB 59 PG 66 ***** *****ALL1521315130D000030,0040,0050***** ROBILLARD FREDERICK & NICOLE 15-21-31-526-0000-00A0 *****KINGSBRIDGE PH 1A ***** *****PB 41 PGS 19 TO 21 ***** NEMEH GHANA 15-21-31-5KU-0000-0430 (HX) PAD: 832 ROYALWOOD LN FRANKS ALBERT J JR & LINDA D 15-21-31-5KU-0000-0480 (HX) PAD: 852 ROYALWOOD LN PERSAMPIERE ANTHONY & MARY M 15-21-31-5KU-0000-0500 (HX) PAD: 860 ROYALWOOD LN *****VILLAGES AT KINGSBRIDGE WEST ***** *****TR B-2 ***** *****PB 47 PGS 89 THRU 93 ***** YEPEZ CARLOS G & CECILIA G 15-21-31-5MG-0000-1570 (HX) PAD: 778 KINGSBRIDGE DR -----SEC 16 TWP 21 RNG 31----- MOORE HOWARD A & AMY M 16-21-31-300-010M-0000 PAD: 447 FOREST TRL HAMCOCK JAMES R & D LEE 16-21-31-300-0130-0000 (HX) PAD: 111 AULIN AVE GREEN RODNEY G & JUDITH A 16-21-31-300-0180-0000 GREEN RODNEY G & JUDITH A 16-21-31-300-0190-0000 TIMMONS MARJORIE & BROOKS HELEN & SMITH IDA M 16-21-31-300-0210-0000 PAD: 884 426 KAMPER RHONDA 16-21-31-300-0280-0000 PAD: 432 N SUGAR MILL RD (5.20 AC) CLONINGER EVELYN W TRUSTEE 16-21-31-300-032A-0000 PAD: SUGAR MILL RD VILES JAMES M PER REP ESTATE OF CARRIE M VILES 16-21-31-300-032B-0000 PAD: 1150 N SUGAR MILL RD HODGES JAMES H & MAGIE 16-21-31-300-035A-0000 PAD: 1726 W BROADWAY *****WOODLAND HEIGHTS ***** *****PB 7 PG 53 ***** OVIEDO TOWING INC 16-21-31-502-0A00-0030 PAD: 309 AULIN RD LOTS 3 & 4 BLK A OVIEDO TOWING INC 16-21-31-502-0A00-0050 PAD: 315 AULIN RD OVIEDO TOWING INC 16-21-31-502-0A00-0060 PAD: 325 AULIN RD LOTS 6 & 7 BLK A WILSON MARY A 16-21-31-502-0B00-0080 (HX) PAD: 599 AULIN RD ELY 100 FT OF SLY 75 FT OF ... NIEVES LUIS R & JENNIE R 16-21-31-502-0R00-0090 PAD: AULIN RD LOT 9 BLK B (LESS RD) *****LINCOLN PARK ***** *****PB 7 PG 93 ***** RICHARDS RUSSELL 16-21-31-503-0D00-0060 PAD: LINCOLN PKWY LOTS 6 & 7 BLK D *****WINDMEADOW FARMS ***** *****PB 19 PG 90 ***** HUSSAINI HAYBAT K & ALISON L 16-21-31-506-0000-0120 (HX) PAD: 397 FOREST TRL *****EVERGREEN VILLAS SUBD ***** *****PB 28 PG 12 ***** LONG ROBYN H 16-21-31-511-0000-014A (HX) PAD: 316 MURCUTT DR E 46.25 FT OF LOT 14 *****GREENS COMMERCIAL ADD ***** *****PB 29 PG 95 ***** MAREDAH INC 16-21-31-512-0000-0020 PAD: 1419 W BROADWAY HWY 426 *****OVIEDO EXECUTIVE CENTER ***** *****PB 15 PG 22 ***** MAKAR WASFI A 16-21-31-513-0000-0030 PAD: EXECUTIVE DR GREEN HOLDINGS INC 16-21-31-513-0000-0070 PAD: EXECUTIVE DR MAKAR W A 16-21-31-513-0000-0260 PAD: CLARK & 426 SR *****TUSCAMILLA PLAZA ***** *****PB 35 PG 98 ***** RICHLAND TUSCAMILLA LTD 1 URBAN CTR STE 740 16-21-31-514-0C02-0000 TRACT C WLY OF EXPRESSWAY *****WESTWOOD FIVE A CONDO ***** *****PB 16 PG 81 ***** IRWIN RONALD L TRUSTEE 16-21-31-515-0000-0010 PAD: EYRIE DR E 1/2 OF UNIT 1 IRWIN RONALD TRUSTEE 16-21-31-515-0000-0020 PAD: EYRIE DR UNIT 2 | | |

Table with columns: NAME - PARCEL NUMBER, TAXES DUE, and CBL #. Contains property listings for parcels 18-21-31-501-0000-1170 (HX) through 19-21-31-504-0000-0130 (HX).

Table with columns: NAME - PARCEL NUMBER, TAXES DUE, and CBL #. Contains property listings for parcels MITCHELL REGINALD & SOPHIA A through 21-21-31-504-0000-0130 (HX).

Table with columns: NAME - PARCEL NUMBER, TAXES DUE, and CBL #. Contains property listings for parcels BOSTON RUSSELL PER REP through 21-21-31-507-0000-0250 (HX).

| NAME - PARCEL NUMBER | TAXES DUE | SEC. # |
|--|-----------|--------|
| LARSON JAMES W 23-21-31-510-0000-0260 (HX) PAD: 1014 VERNON LOOP | 1,429.59 | 6,958 |
| DORRIS JOE 23-21-31-510-0000-0540 (HX) PAD: 1003 VERNON LOOP *****BIG OAKS *****PB 37 PGS 79 TO 81 | 1,514.79 | 6,959 |
| BELOW SCOTT S & TAMMY 23-21-31-511-0000-0140 (HX) PAD: 1042 BIG OAKS BLVD | 2,422.63 | 6,960 |
| FOSTER ERNESTINE 23-21-31-511-0000-0430 (HX) PAD: 1017 BIG OAKS BLVD *****TWIN RIVERS SEC 1 *****PB 38 PGS 1 TO 4 | 2,671.39 | 6,961 |
| CARSON ALONZO & BEATRICE 23-21-31-512-0000-0030 (HX) PAD: 1004 GREEN BRANCH CT *****ALAFAYA WOODS PH 17 *****PB 38 PGS 31 TO 33 | 2,099.64 | 6,962 |
| SCHARFF PATRICK 23-21-31-513-0000-0090 (HX) PAD: 1009 BARTLETT CT MERCURI KEVIN L 23-21-31-513-0000-0190 (HX) PAD: 1018 BARTLETT CT | 1,552.06 | 6,963 |
| CLAIR DENNIS R & KARLA M 23-21-31-513-0000-0240 PAD: 1008 BARTLETT CT *****ALAFAYA WOODS PH 21 *****PB 38 PGS 61 TO 63 | 2,109.44 | 6,965 |
| COE DIANE R 23-21-31-515-0000-0010 PAD: 1001 POND APPLE CT BOSTON INV GROUP INC 23-21-31-515-0000-0300 (HX) PAD: 1011 BLOWJACK OAK DR | 2,561.18 | 6,966 |
| SMITH WILLIE M & SMITH EDDIE B CO-TRS 23-21-31-515-0000-0320 (HX) PAD: 1015 BLOWJACK OAK DR KAVALLA CAROL G 23-21-31-515-0000-0590 PAD: 1019 NORDBEAM ST GONES FRANCISCO 23-21-31-515-0000-0840 PAD: 1014 NORDBEAM ST *****ALAFAYA WOODS PH 21B *****PB 41 PGS 85 TO 88 | 1,468.95 | 6,967 |
| MARTINEZ MARLENE J & EDWARD L 23-21-31-516-0000-0110 (HX) PAD: 1023 SUGARBERRY TRL | 1,360.52 | 6,971 |
| BOUFFARD ROBERTIANO V & MARIA E 23-21-31-516-0000-0820 (HX) PAD: 1056 NORDBEAM ST *****LAKE ROGERS ESTATES *****PB 43 PGS 36 THRU 40 WOODS ANNA M 23-21-31-517-0000-0200 (HX) PAD: 1045 LAKE ROGERS CIR D'ALFONSO EDUARDO & REBECCA 23-21-31-517-0000-0430 (HX) PAD: 1130 LAKE ROGERS CIR *****ALAFAYA WOODS PH 11 *****PB 43 PGS 43 & 44 GREENE CLIFTON M & GREENE CLBO C 23-21-31-518-0000-0190 (HX) PAD: 1666 SAND KEY CIR *****ALAFAYA WOODS PH 02 *****PB 32 PGS 68 TO 71 MUYKH TAN LUONG & DINH MAI-KHANH THI 23-21-31-519-0000-0180 (HX) PAD: 1035 NEELEY ST SIMS WILLIAM T & DEBORAH A 23-21-31-519-0000-0590 (HX) PAD: 1010 RAGSDALE RD TORRES LUIS R & ANDREA P 23-21-31-519-0000-0600 PAD: 1000 RAGSDALE RD WEBSTER RICK W & BETTY M 23-21-31-519-0000-0770 (HX) PAD: 1053 WEAVER DR RAMIREZ ROSALIA & PERA-ROSA ANGEL 23-21-31-519-0000-0880 PAD: 1031 WEAVER DR BEVINGTON KEVIN C & CLARA L 23-21-31-519-0000-1230 (HX) PAD: 1013 FAIRCLOTH CT PEREZ DANNY & APRIL 23-21-31-519-0000-1250 (HX) PAD: 1017 FAIRCLOTH CT *****ALAFAYA WOODS PH 05 *****PB 35 PGS 62 TO 64 GOMEZ ELISE & EDWIN 23-21-31-519-0000-0010 (HX) PAD: 1104 MC KINGDOM AVE HANSON DALE A & KATHERINE A 23-21-31-519-0000-0160 (HX) PAD: 1074 MC KINGDOM AVE WATTS MICHELLE 23-21-31-519-0000-0330 (HX) PAD: 1002 WHITTIER CIR TRAVITSKY LAURENCE B & BEATRICE 23-21-31-519-0000-0990 (HX) PAD: 1099 MC KINGDOM AVE JACKMAN HERBERT R & LILLIE D 23-21-31-519-0000-1210 (HX) PAD: 1008 GOTHALD DR -----SEC 24 TWP 21 RNG 31----- CHURCH HOPE COMMUNITY OF ORLANDO INC 24-21-31-300-002E-0000 PAD: 1925 W 419 CR CHULUOTA ROAD TRUST FBO 24-21-31-300-0050-0000 PAD: W 419 CR CHURCH HOPE COMMUNITY OF ORLANDO INC 24-21-31-300-005A-0000 PAD: 434 *****TWIN RIVERS SEC 3A *****PB 39 PGS 24 - 28 ACHENBACH BILLY T 24-21-31-519-0000-0270 (HX) PAD: 1003 BONNET CREEK CT PEDROZA-QUEVEDO PEDRO J & OMAYRA J G 24-21-31-519-0000-0810 (HX) PAD: 1002 MCDANIEL CREEK CT AGURKIS PAUL S & JUDITH A (M) 24-21-31-519-0000-1100 (HX) PAD: 1011 CAME CREEK CT BARRETT JABEZ & INEZ 24-21-31-519-0000-1410 PAD: 1016 KELLY CREEK CIR DOYLE PETER J & JOAN 24-21-31-519-0000-1620 PAD: 1025 KELLY CREEK CIR LOT 162 (LESS BEG ELY MOST ... *****TWIN RIVERS SEC 5 *****PB 39 PGS 64 TO 67 DOCAMPO EDUARDO & UNICE 24-21-31-519-0000-086A PT OF LOT 86 DESC AS BEG NW ... LEIVA JULIO & BANCHEZ JOSE G 24-21-31-519-0000-0870 PAD: 1012 QUAKER RIDGE CT HIRST DAVID C & KAREN C 24-21-31-519-0000-0910 (HX) PAD: 1004 QUAKER RIDGE CT *****TWIN RIVERS SEC 6 | | |

| NAME - PARCEL NUMBER | TAXES DUE | SEC. # |
|---|-----------|--------|
| *****PB 40 PGS 69 TO 75 PEREZ JENNIE T 24-21-31-519-0000-0100 (HX) PAD: 1977 CRYSTAL DOMES CT ESSIEN GOODWIN J 24-21-31-519-0000-0130 (HX) PAD: 1978 CRYSTAL DOMES CT FARRELL KRISTY 24-21-31-519-0000-0270 (HX) PAD: 1927 TURNBERRY DR MC DONALD KELLY G & STEPHANIE 24-21-31-519-0000-0480 PAD: 2156 FIRESTONE CT LIMARDI MARIO C & PATRICIA B 24-21-31-519-0000-0810 (HX) PAD: 2321 ERAMA DR OSMOND GEORGE C JR 24-21-31-519-0000-1110 (HX) PAD: 1974 TURNBERRY DR BELL W WILS 24-21-31-519-0000-1280 (HX) PAD: 2488 ERAMA DR -----SEC 25 TWP 21 RNG 31----- SIMMONS PATRICIA C & BORDERS BANITA J 25-21-31-300-006D-0000 PAD: 2931 SIMMONS RD SIMMONS PATRICIA C & BORDERS BANITA J 25-21-31-300-006E-0000 (HX) PAD: 2935 SIMMONS RD GIOIA DOROTHY S 25-21-31-300-006F-0000 SIMMONS PATRICIA C & BORDERS BANITA J 25-21-31-300-006J-0000 *****TWIN RIVERS SEC 7 *****PB 41 PGS 2 TO 4 BENEDICT TOD D & WENZEL DIANA B 25-21-31-501-0000-0280 (HX) PAD: 2188 TURNBERRY DR DENIHAN JOAN L 25-21-31-501-0000-0300 PAD: 2250 TURNBERRY DR FLORINCE AARON & DEBRA B 25-21-31-501-0000-0530 (HX) PAD: 2441 TURNBERRY DR TURNAS ARTHUR & DOREEN E 25-21-31-501-0000-0800 (HX) PAD: 2444 POINT O' WOODS CT THOMAS ROONEY K & JAMESSETTA D 25-21-31-501-0000-0820 (HX) PAD: 2437 POINT O' WOODS CT *****LITTLE CREEK PH 3A *****PB 51 PGS 75 THRU 77 LIPPMAN SCOTT K & LISA M 25-21-31-503-0000-1400 (HX) PAD: 1759 PRAIRIE VIEW LN WALKER WILLIAM H & KELLY L 25-21-31-503-0000-1660 (HX) PAD: 2881 STRAND CIR MOLNAR DENNY & SOOY DAMIAN 25-21-31-503-0000-1720 (HX) PAD: 2853 STRAND CIR *****TWIN RIVERS SEC 4 UNIT 1 *****PB 19 PGS 45 TO 49 ANDRETTA ANTHONY 25-21-31-503-0000-0360 (HX) PAD: 1005 JOSHUA CREEK CT *****TWIN RIVERS SEC 3B UNIT 1 *****PB 40 PGS 32 TO 36 REVES DAVID & LOPEZ-REVES MARIA 25-21-31-503-0000-0760 (HX) PAD: 1021 TROUT CREEK CT DIAZ FELIX JR & KAREN J 25-21-31-503-0000-0820 (HX) PAD: 1013 W RIVERA BLVD *****TWIN RIVERS SEC 3B UNIT 2 *****PB 42 PGS 57 TO 61 STEWART JONATHAN 25-21-31-503-0000-0070 (HX) PAD: 1313 CARPENTER BRANCH CT YOUNG RONALD & ANNETTE 25-21-31-503-0000-0280 (HX) PAD: 1308 CARPENTER BRANCH CT MARSHALL LYSTRA 25-21-31-503-0000-0420 (HX) PAD: 1208 MOSES CREEK CT *****LITTLE CREEK PH 1A *****PB 46 PGS 39 THRU 44 BURCH MARY A 25-21-31-519-0000-1020 PAD: 2746 RUNNING SPRINGS LOOP CULBRETH DARRYL 25-21-31-519-0000-1090 PAD: RUNNING SPRINGS LOOP RUSH JASON 25-21-31-519-0000-1190 PAD: 2780 RUNNING SPRINGS LOOP LEBLANC ALPHONSO W 25-21-31-519-0000-1480 PAD: 2777 RUNNING SPRINGS LOOP *****LITTLE CREEK PH 1B *****PB 46 PGS 45 THRU 47 FRIGENBAUM JON 25-21-31-519-0000-0030 (HX) PAD: 2786 RUNNING SPRINGS LOOP CARNERO TERESA & OSCAR 25-21-31-519-0000-1270 (HX) PAD: 2634 FALLBROOK DR BRAUNGART JERALD R & CATHERINE 25-21-31-519-0000-1610 (HX) PAD: 2627 FALLBROOK DR POZEK GARY M & IVETTE M 25-21-31-519-0000-2040 PAD: 2797 RUNNING SPRINGS LOOP *****LITTLE CREEK PH 3B *****PB 53 PGS 23 THRU 26 NARAN KIRIT S & USHA K 25-21-31-519-0000-1870 (HX) PAD: 2821 STRAND CIR MAGNUSON THOR & HUDLA 25-21-31-519-0000-2090 (HX) PAD: 1724 TEALBRIAR AVE -----SEC 26 TWP 21 RNG 31----- NOURACHI DAVID TRUSTEE FBO 26-21-31-300-0010-0000 CARPENTER JOHN A 26-21-31-300-005B-0000 CARPENTER JOHN A 26-21-31-300-0070-0000 NOURACHI DAVID 26-21-31-300-0110-0000 *****LAKE HAYES WOODS *****5 ACRE DEVELOPMENT *****8 PARCELS LYNCH JAMES R & KRISTEN S 26-21-31-301-003B-0000 (HX) PAD: 2495 PADDOCK WAY SEC 26 TWP 21S ROE 31E S 1/2 ... *****ALAFAYA WOODS PH 07 *****PB 34 PGS 72 TO 76 MC GONAGAL JOHN C III & CALLIE 26-21-31-501-0000-0130 (HX) PAD: 1011 GORE DR MC CAMTS ROMAN G & ANN H 26-21-31-501-0000-0160 (HX) PAD: 1008 GORE DR *****ALAFAYA WOODS PH 08 *****PB 34 PGS 85 TO 89 LAND TRUST 26-21-31-502-0000-0150 (HX) PAD: 1015 GAMMAGE PT D'EMO KEVIN J & CAROLYN | | |

| NAME - PARCEL NUMBER | TAXES DUE | SEC. # |
|--|-----------|--------|
| 26-21-31-502-0000-0260 (HX) PAD: 1025 DISHWASH LOOP MC GRATH LAURA & MC GRATH JOSEPH 26-21-31-502-0000-0360 PAD: 1012 DISHWASH LOOP SCORE MICHAEL 26-21-31-502-0000-0440 PAD: 1050 DISHWASH LOOP GARGIULO LOUIS & JAMETTE 26-21-31-502-0000-0940 (HX) PAD: 1034 GORE DR *****ALAFAYA WOODS PH 09 *****PB 36 PGS 1 TO 4 CRANDALL WAYNE W & SHARON L 26-21-31-503-0000-0300 (HX) PAD: 1043 GOULD PL CARSON KEITH J 26-21-31-503-0000-0530 (HX) PAD: 1004 EACHARY CT MOULROUSE JOSEPH & JENNIFER 26-21-31-503-0000-0560 (HX) PAD: 1001 O'HANLON CT CONFIDENTIAL PER STATUTES 119.07(03)(I) CID# 411 26-21-31-503-0000-0760 (HX) *****ALAFAYA WOODS PH 10 *****PB 37 PGS 11 TO 14 MORAY INV LLC 26-21-31-504-0000-0100 (HX) PAD: 1042 BECKSTROM DR SHEPARD DIANE 26-21-31-504-0000-0570 (HX) PAD: 1016 ALBAMONTE CT *****TWIN RIVERS SEC 4 UNIT 2 *****PB 40 PGS 80 TO 82 MENOCHIE BARBARA 26-21-31-505-0000-0020 PAD: 1052 SEMINOLE CREEK DR CONDELLO JOSEPH E 26-21-31-505-0000-0080 PAD: 1405 CRACKER CREEK CT CHASE KIMBERLY 26-21-31-505-0000-0220 (HX) PAD: 1660 CRACKER CREEK CT SCORE MICHAEL G 26-21-31-505-0000-0310 PAD: 1084 W RIVERA BLVD *****LITTLE CREEK PH 4B *****PB 53 PGS 91 THRU 93 MOORMAN KELLY M & JUANITA A 26-21-31-508-0000-3120 PAD: 1579 MAIDENCANE LOOP *****LITTLE CREEK PH 5 *****PB 53 PGS 94 & 95 AMORAUT MITCHELL S & RIM C 26-21-31-509-0000-3420 (HX) PAD: 1593 ARROWROOT PL MORTON TIMOTHY D & CAROL A 26-21-31-509-0000-3440 (HX) PAD: 1589 ARROWROOT PL RIBEIRO ORLANDO & MARINA S 26-21-31-509-0000-3540 (HX) PAD: 2946 BROADLEAF CT *****STILLWATER PH 3 *****PB 40 PGS 92 TO 96 GRAHAM GLENNIS & VIRNELDA 26-21-31-509-0000-0790 (HX) PAD: 2884 YONKERS CT COATES JOHN H & JOYCELYN R 26-21-31-509-0000-0970 (HX) PAD: 677 LAGOON DR BROADUS JAMES JR & SHAMITE 26-21-31-509-0000-1560 (HX) PAD: 1021 CARLEBAD CT NOTLEY RANDOLPH J & MARY-LEE 26-21-31-509-0000-1760 (HX) PAD: 579 APPLETON CT CHAUHAN BALKAR & KAMALJIT K 26-21-31-509-0000-1770 (HX) PAD: 567 APPLETON PL -----SEC 27 TWP 21 RNG 31----- LIPPY LEONARD E & BARBARA R 27-21-31-300-011C-0000 (HX) PAD: 2349 PINE ST GEORGE SANDRA K 27-21-31-300-0330-0000 PAD: 2880 ALAFAYA TRL *****KEM GARDENS *****PB 4 PG 51 CONFIDENTIAL PER STATUTES 119.07(03)(I) CID# 566-1 27-21-31-501-0000-1220 (HX) LOTS 122 & 124 CONFIDENTIAL PER STATUTES 119.07(03)(I) CID# 566-2 27-21-31-501-0000-1260 LOTS 126 128 130 & 132 SARATINO ANTHONY D 27-21-31-501-0000-1520 (HX) PAD: 2380 PEMBERTON ST LOTS 152 154 156 158 & 160 *****OAK MANOR *****PB 11 PG 32 WHITE GERALD P & SHAMA I 27-21-31-502-0000-0200 (HX) PAD: 2357 PALM WAY *****OAK MOUNT SUBD *****PB 11 PG 23 MILLER CHRIS A & GAYTHA D 27-21-31-504-0000-0280 (HX) PAD: 2385 PENNSYLVANIA AVE N 80.6 FT OF LOT 28 * S ... MALCOLM JOHN I JR 27-21-31-504-0000-0340 (HX) PAD: 2267 PENNSYLVANIA AVE LOPEZ CARMEN 27-21-31-504-0000-0350 (HX) PAD: 2259 PENNSYLVANIA AVE *****BEVERLY HILL *****PB 11 PG 26 PERRAULT PHILP R JR & BEVERLY 27-21-31-506-0000-0230 (HX) PAD: 112 W BEASLEY RD LOTS 23 * 6 * 30 FT ST ADJ ... *****STILLWATER PH 1 *****PB 33 PGS 45 TO 48 WHITE ROBERT W JR & THERESA B 27-21-31-508-0000-0130 (HX) PAD: 231 STILLWATER DR REAM CHARLES L & BEVERLY 27-21-31-508-0000-0560 (HX) PAD: 2898 N HORIZON PL ROCKWELL JAMES & KATHLEEN 27-21-31-508-0000-0810 (HX) PAD: 2863 N HORIZON PL SIMPSON SHIRLEY A 27-21-31-508-0000-0830 (HX) PAD: 2887 N HORIZON PL DILTS LAVERNE W III & ANGEL H 27-21-31-508-0000-1030 (HX) PAD: 302 STILLWATER DR MAREK WILLIAM C & DEANA B 27-21-31-508-0000-1370 (HX) PAD: 2943 JEANETTE CV *****STILLWATER PH 2 *****PB 36 PGS 93 TO 99 THORNE JESSE B JR & DEBORAH C 27-21-31-509-0000-1440 PAD: 2868 GULF WINDS CT VAN DER BRINK HARRY S 27-21-31-509-0000-1450 (HX) PAD: 2880 GULF WINDS CT *****REMINGTON COMMERCIAL PARK *****PB 41 PGS 9 & 10 FRONTLINE OUTREACH INC 27-21-31-511-0000-0020 PAD: REMINGTON DR | | |

| NAME - PARCEL NUMBER | TAXES DUE | DOB # | NAME - PARCEL NUMBER | TAXES DUE | DOB # | NAME - PARCEL NUMBER | TAXES DUE | DOB # |
|--|-----------|-------|----------------------|-----------|-------|----------------------|-----------|-------|
| LOT 2 (LESS BEG SE COR RUN S ... *****CHAPMAN GROVES *****PB 48 PGS 44 TO 46 PIERCE CURTIS & WHEELER A 27-21-31-512-0000-0470 (HX) PAD: 410 CARRIAGE WAY CT *****EASTON PARK *****PB 48 PGS 80 & 81 UREVICK LORETTA J 27-21-31-513-0000-0020 (HX) PAD: 104 EASTON CIR BEDILLO MARIE J 27-21-31-513-0000-0380 (HX) PAD: 121 EASTON CIR SCHEILING JOHN & DENISE 27-21-31-513-0000-0450 (HX) PAD: 259 EASTON CIR MARTINEZ EDGAR & MARISA 27-21-31-513-0000-0490 (HX) PAD: 243 EASTON CIR KLEIN JASON A 27-21-31-513-0000-0600 PAD: 204 EASTON CIR *****SANDRASS SUBDIVISION *****PB 57 PGS 27 & 28 *****ALL 27-21-31-300-0320-0000 LOOKHOFF PAZ A 27-21-31-517-0000-0390 (HX) PAD: 232 SANDYWOOD PL *****SENIORLIFE TERRACE REFLAT *****PB 11 PG 29 BREAKERS BILLIARDS INC 27-21-31-5CC-0A00-0110 PAD: 2987 E 434 S 1/2 OF LOT 11 & ALL LOT 12 ... LORETTI INC 27-21-31-5CC-0A00-0140 PAD: 100 CARRIGAN AVE LOTS 14 TO 17 BLK A (LESS RD) LORETTI INC 27-21-31-5CC-0B00-0150 PAD: BOLAND DR SADA JAMES R & DONNA M 27-21-31-5CC-0B00-0010 PAD: 3016 E 434 SENIORLIFE TERRACE REFLAT ... SADA JAMES R & DONNA M 27-21-31-5CC-0B00-0040 PAD: E 434 SADA JAMES R & DONNA M 27-21-31-5CC-0B00-0150 PAD: BOLAND DR SADA JAMES R & DONNA M 27-21-31-5CC-0B00-0160 PAD: BOLAND DR RIVER WIND PARKING LLP 27-21-31-5CC-0F00-0010 PAD: 200 CARRIGAN AVE LOTS 1 & 2 & E 1/2 OF VACD ... -----SEC 28 TWP 21 RNG 31----- U S HOME CORP 28-21-31-300-010A-0000 PAD: CHAPMAN *****CHAPMAN WOODS *****5 ACRE DEVELOPMENT *****7 PARCELS TRAN THAO P & LONG 28-21-31-302-002E-0000 (HX) PAD: 355 W CHAPMAN RD SEC 28 TWP 21S RGE 31E N 1/2 ... *****BENNINGTON PARK *****PB 38 PGS 74 TO 76 WORTHAM JAMES R JR & KATHERINE 28-21-31-503-0000-0250 (HX) PAD: 2021 LEXINGTON CT *****BENNINGTON PH 2 *****PB 39 PGS 85 & 86 GARCIA AMERICO & ALZIRA 28-21-31-504-0000-0080 (HX) PAD: 2420 CHANTILLY TER *****CHAPMAN LAKES PH 1 *****PB 52 PGS 40 & 41 MILKS MAURICE F & BEVERLEY B 28-21-31-507-0000-0140 (HX) PAD: 2112 MEMBLEY PL *****CHAPMAN LAKES PH 3 *****PB 54 PGS 57 & 58 TAJUEDEN EDDIE R & LISA A 28-21-31-509-0000-0790 (HX) PAD: 1316 TALL MAPLE LOOP *****CHAPMAN LAKES PH 4 *****PB 56 PGS 15 & 16 LOPEZ JULIO & VERONICA 28-21-31-510-0000-0730 (HX) PAD: 1340 TALL MAPLE LOOP *****CYPRESS HEAD AT THE ENCLAVE *****PB 57 PGS 82 - 86 *****ALL 282133000130 13A 13C 13D ROBERTS WILLIE L 28-21-31-5FU-0000-1040 PAD: 5349 RED LEAF CT -----SEC 29 TWP 21 RNG 31----- YATES A LOFTON JR & RUTH E C/O PERRY M SABATINI 29-21-31-300-0170-0000 PAD: 426 *****JAMESTOWN *****PB 9 PGS 71 & 72 ROBINSON WORTHFORD 29-21-31-501-0000-0010 (HX) PAD: 2681 W 426 LOT 1 S OF LOT 12 SMITH FRANCES M 29-21-31-501-0000-0030 (HX) PAD: 2130 JAMES DR LOT 3 S OF LOT 12 & LOT 4 ... ABERCHONBIE DELZORA E & NICKS HELEN B 29-21-31-501-0000-0120 STAFFORD DEBORAH B 29-21-31-501-0000-0190 PAD: 3167 SECURITY AVE S 100 FT OF LOT 19 WILSON JOHN & VIVIAN 29-21-31-501-0000-0250 (HX) PAD: 1911 SOUTH ST 1 ACRE HOMESTEAD WILSON JOHN & VIVIAN 29-21-31-501-0000-025A LOTS 25 & 26 (LESS 1 ACRE ... GAMMONS LAWRENCE & MOZELLE 29-21-31-501-0000-0280 MC CALL THERMA G 29-21-31-501-0000-0300 PAD: EAST ST ELY ALBERT L 29-21-31-501-0000-0340 PAD: 2110 EAST ST GAMMONS LISA 29-21-31-501-0000-037A (HX) PAD: 2167 SOUTH ST PT OF LOT 37 DESC AS BEG ... WELLS WILFORD L 29-21-31-501-0000-0410 PAD: JAMES DR LOT 41 (LESS BEG SLY COR RUN ... WELLS WILFORD L 29-21-31-501-0000-041A PAD: JAMES DR THAT PT OF LOT 41 BEG SLY ... WELLS WILFORD L 29-21-31-501-0000-0420 PAD: 2020 JAMES & 2040 DR LOT 42 (LESS .50 AC HOMESTEAD) WELLS WILFORD L 29-21-31-501-0000-042A (HX) PAD: 2020 JAMES DR .50 HOMESTEAD LOCATED IN LOT ... GRANT FRANK SR 29-21-31-501-2300-001D ELY 100 FT OF LOT 1 BLK 23 GRANT ANNIE & GRANT BRANDY 29-21-31-501-2300-0020 PAD: 2021 JAMES DR GAMMONS WILLIE T 29-21-31-501-4000-0010 LOT 1 (LESS WELY 79.0 FT & ... GAMMONS WILLIE TOM 29-21-31-501-4000-001B PAD: 2065 JAMES DR ELY 66 FT OF ELY 48.75 FT OF ... GAMMONS WILLIE T 29-21-31-501-4000-001D PAD: 2051 JAMES DR LOT 1 (LESS 34 FT SO IN NW ... WILLIAMS PAULETTE H & SMITH DIAMA 29-21-31-501-4000-0040 PAD: 3039 WESTON ST LOTS 4 & 5 BLK 40 NIMS RAY OR FLOWERS TASHANNA 29-21-31-501-4000-0110 PAD: 2118 SOUTH ST *****JAMES BENJAMIN SUBD *****PB 6 PG 1 MC CALL THERMA G 29-21-31-502-0000-002A LOT 2 W OF RY BENJ JAMES SUBD WILLIAMS GREGORY E 29-21-31-502-0000-0110 LOT 11 (LESS SLY 52 FT OF ... YARNS FRED & GEORGIANN 29-21-31-502-0000-011A ELY 52 FT OF NLY 111 FT OF ... *****WENTWORTH ESTATES *****PB 51 PGS 59 & 60 CRYSTAL JEFFREY B & BARBARA S 29-21-31-503-0000-0500 (HX) PAD: 2945 ASHTON TER *****ALOMA WOODS PH 5 *****PB 53 PGS 11 & 13 RAYMOND JASON P 29-21-31-504-0000-0530 (HX) PAD: 5508 CREPE MYRTLE CIR *****CEDAR GLEN OF ALOMA WOODS *****PB 57 PGS 71 - 74 *****ALL 29-21-31-300-0290 025F CAMPBELL-WILLIAMS SUSAN & JOHNSON IAN 29-21-31-505-0000-0320 PAD: 5567 CANTER CT WEST MICHAEL K & KAREN R 29-21-31-505-0000-0930 (HX) PAD: 2753 BELLEMEATER PL -----SEC 30 TWP 21 RNG 31----- DUNLOP J ERWIN & DIANA K 30-21-31-300-002B-0000 (HX) PAD: 1679 BROOKS LN HIDU NICHOLAS JR 30-21-31-300-002S-0000 (HX) PAD: 5175 DOUBLE R LN RALPH ROBERT & CYNTHIA M 30-21-31-300-002M-0000 SPRINGER THOMAS E & DIANE P 30-21-31-300-003C-0000 (HX) PAD: 4995 DOUBLE R LN DANVERS TATLYN 30-21-31-300-003L-0000 PAD: 5020 BRUCE LN WHITE ETHEL M 30-21-31-300-004F-0000 (HX) PAD: 4859 PUBLIX RD PRETE STEVE & KATHY Y 30-21-31-300-004Y-0000 PAD: 4881 PUBLIX RD MC MICHEM JAMES D & DOROTHY J 30-21-31-300-009G-0000 (HX) PAD: 2001 BROOKS LN SNYDER DAVID & VICTORIA 30-21-31-300-011C-0000 PAD: RUSTIC PINE TRL FILOSA PETER 30-21-31-300-011E-0000 PAD: 2250 RUSTIC PINE TRL *****ROANIN ESTATES *****PB 19 PGS 22 & 23 SCHNEPP BARRY P & MARCIA P 30-21-31-502-0800-0140 (HX) PAD: 208 ECHO HOLLOW WAY -----SEC 31 TWP 21 RNG 31----- *****TOWNSENDS HOMESTEAD E G *****PB 2 PG 61 ALOMA JANCY ANIMAL HOSP INC 31-21-31-501-0000-0040 PAD: 3370 W SR 426 PT OF LOT 4 DESC AS BEG ... MURRAY GREGORY J 31-21-31-501-0000-004B PT OF LOT 4 DESC AS BEG SW ... MURRAY GREGORY J 31-21-31-501-0000-0050 PAD: 3390 PET COUNTRY CT LOT 5 (LESS BEG 276.37 FT N ... MURRAY GREGORY J 31-21-31-501-0000-005A PT OF LOT 5 DESC AS BEG ... *****LITTLE LAKE GEORGIA *****TERRACE *****PB 11 PG 49 MC NAMARA THOMAS J & STACEY L 31-21-31-504-0000-0030 (HX) PAD: 5850 SHERLY ANITA ST *****WHEALEY ACRES *****PB 10 PG 99 KOUSPOS MARIAN I 31-21-31-505-0000-0140 PAD: BLOSSOM RD M 125 FT OF S 13.35 FT OF ... *****LAKES OF ALOMA PH 2 *****PB 41 PGS 99 & 100 GARCIA TONY & MONICA 31-21-31-510-0000-0010 (HX) PAD: 5321 BLACKBURN CT GRINDLE DALE E 31-21-31-510-0000-0050 (HX) PAD: 5302 BLACKBURN CT GOTTARDIS ANTHONY A & MARLA L 31-21-31-510-0000-0370 PAD: 9451 BROWNWOOD CT *****ALOMA BEND TRACT 4 *****PB 42 PGS 49 TO 53 SABORIO JORGE 31-21-31-511-0000-0500 (HX) PAD: 9937 ALOMA BEND LN -----SEC 32 TWP 21 RNG 31----- COOK ALAN W & BRENDA G 32-21-31-300-0030-0000 (HX) PAD: 1560 HANDLEMAN DR ALOMA/DEAN CORP 32-21-31-300-004A-0000 GENTRY ROBERT H III & JANICE S 32-21-31-300-0050-0000 PAD: 5750 OAK HOLLOW LN GENTRY ROBERT H III & JANICE S 32-21-31-300-005A-0000 (HX) PAD: 5750 OAK HOLLOW LN WINDHAM SUSAN 32-21-31-300-0220-0000 *****MC CULLOCH SUB UNIT 1 *****5 ACRE DEVELOPMENT *****17 PARCELS NGUYEN THONG NGOC 32-21-31-301-001L-0000 (HX) PAD: 1760 W MC CULLOCH HW SEC 32 TWP 21S RGE 31E BEG ... JUSKA JOSEPH J & MOORE-JUSKA TINA E 32-21-31-301-001Q-0000 (HX) PAD: 1450 HANDLEMAN DR SEC 32 TWP 21S RGE 31E FROM ... COSGROVE GARY P & FONELL CYNTHIA 32-21-31-301-001M-0000 SEC 32 TWP 21S RGE 31E ... *****FOXCHASE PH 1 *****PB 32 PGS 72 & 73 KALISH RONALD & KATHRYN 32-21-31-501-0000-0360 (HX) PAD: 2315 KIMBERNICK CIR MYERS GARY L & KENNICK R 32-21-31-501-0000-0670 (HX) PAD: 2266 KIMBERNICK CIR *****FOXCHASE PH 2 *****PB 35 PGS 13 & 14 BRUNISMA THOMAS A 32-21-31-502-0000-0330 (HX) PAD: 2174 MARTINGALE PL IRIZARRY IVETTE M & SAMTANA ROBERTO 32-21-31-502-0000-0420 (HX) PAD: 2003 KIMBERNICK CIR KLINKOWICZ WILLIAM J IV & KATHY L 32-21-31-502-0000-0530 (HX) PAD: 2385 OXEN CT FARRRELL JOSEPH T & ANN M 32-21-31-502-0000-0550 (HX) PAD: 1931 KIMBERNICK CIR *****ALOMA WOODS PH 1 *****PB 47 PGS 47 THRU 49 *****PR: ALL A/4A PR A/3B POMELL DEREK & JUNE 32-21-31-503-0000-0010 (HX) PAD: 2940 CYPRESS CHASE LN WYSOKI DONNA & WYSOKI CLAIRE HEIRS 32-21-31-503-0000-0370 (HX) PAD: 5900 PINE GROVE RUN UNION PLANTERS BANK 32-21-31-503-0000-0470 (HX) PAD: 5860 PINE GROVE RUN BLAKE KENNETH & LINDA 32-21-31-503-0000-0500 (HX) PAD: 5848 PINE GROVE RUN ALOMA/DEAN CORP THE 32-21-31-503-0H00-0000 PAD: ALOMA WOODS BLVD TRACT H *****ESTATES AT ALOMA WOODS PH 1 *****PB 48 PGS 41 TO 43 ARTINIAN ARMAND & FLORICA 32-21-31-505-0000-0020 PAD: 5761 ALOMA WOODS BLVD JARRETT TODD M & STONE CHRISTINE M 32-21-31-505-0000-0150 (HX) PAD: 2944 BAYHEAD RUN DOOLEY JOHN M & DEBORAH A 32-21-31-505-0000-0200 (HX) PAD: 2964 BAYHEAD RUN GENTRY JANICE S 32-21-31-505-0000-0250 PAD: 2984 BAYHEAD RUN GENTRY JANICE S 32-21-31-505-0000-0260 PAD: 2988 BAYHEAD RUN *****ESTATES AT ALOMA WOODS PH 3 *****PB 54 PGS 15 THRU 17 GATES JOSEPHINE A 32-21-31-5NT-0000-1460 (HX) PAD: 5809 OAK LAKE TRL HAUGHTON HERBERT 32-21-31-5NT-0000-1790 PAD: 2879 OAK BLUFF WAY *****ESTATES AT ALOMA WOODS PH 2 *****PB 52 PGS 11 & 12 DARLEY JOHN R & CYNTHIA 32-21-31-5UX-0000-0840 (HX) PAD: 2904 SAND BLUFF CV DIVO EDUARDO & POLITO-DIVO JESSICA L 32-21-31-5UX-0000-0880 PAD: 2888 SAND BLUFF CV TRESLER DANIEL A II & KIMBERLY J 32-21-31-5UX-0000-0970 (HX) PAD: 5717 OAK LAKE TRL -----SEC 33 TWP 21 RNG 31----- THEL DARYL 33-21-31-300-005D-0000 THEL DARYL 33-21-31-300-007F-0000 THEL DARYL F 33-21-31-300-007G-0000 COOK ALAN W & BRENDA G 33-21-31-300-007H-0000 SOUTHERN LAND COMPANY OF CENTRAL FLORIDA 33-21-31-300-007J-0000 *****SOUTH PARK BUSINESS CENTER *****REPLAT *****PB 39 PGS 22 & 23 K T INV LLC 33-21-31-502-0000-0030 PAD: S ECON CIR OWEN FAMILY VENTURE LLC 33-21-31-502-0000-0050 PAD: 532 S ECON CIR ALL LOT 5 & PT OF LOT 6 DESC ... *****CARDINAL GLEN *****PB 50 PGS 30 & 31 NGUYEN TIMOTHY & ARMEN N 33-21-31-505-0000-0020 (HX) PAD: 4094 CARDINAL GLEN PL *****GREYSTONE *****PB 59 PGS 98 & 99 *****ALL OF 33-21-31-300-0140-0000 ZUREIQ HOUSING CO 33-21-31-506-0000-0010 PAD: 3801 GREYSTONE LEGEND PL ZUREIQ HOUSING CO 33-21-31-506-0000-0020 PAD: 3805 GREYSTONE LEGEND PL ZUREIQ HOUSING CO 33-21-31-506-0000-0040 PAD: 3813 GREYSTONE LEGEND PL ZUREIQ HOUSING CO 33-21-31-506-0000-0050 PAD: 3817 GREYSTONE LEGEND PL ZUREIQ INV CO INC 33-21-31-506-0000-0060 PAD: 3821 GREYSTONE LEGEND PL ZUREIQ HOUSING CO 33-21-31-506-0000-0070 PAD: 3825 GREYSTONE LEGEND PL ZUREIQ HOUSING CO 33-21-31-506-0000-0080 PAD: 3824 GREYSTONE LEGEND PL ZUREIQ HOUSING CO 33-21-31-506-0000-0100 PAD: 3812 GREYSTONE LEGEND PL ZUREIQ HOUSING CO 33-21-31-506-0000-0110 PAD: 3808 GREYSTONE LEGEND PL ZUREIQ HOUSING CO 33-21-31-506-0000-0120 PAD: 466 ZUREIQ PT ZUREIQ HOUSING CO 33-21-31-506-0000-0150 PAD: 479 ZUREIQ PT | | | | | | | | |

Table with columns: NAME - PARCEL NUMBER, TAXES DUE, and VALUE. It is divided into three sections: SUNRISE HOUSING CO, ADRIATICO JUAN J SR, and STAGO JOHN C III & MARY C. Each section contains multiple rows of parcel information.

Table with columns: NAME - PARCEL NUMBER, TAXES DUE, and SIB. #. Contains property listings for the first column, including names like ABBOTT RUDOLPH E & SUSAN A and various parcel details.

Table with columns: NAME - PARCEL NUMBER, TAXES DUE, and SIB. #. Contains property listings for the second column, including names like MOSS GEORGE & BARBARA and various parcel details.

Table with columns: NAME - PARCEL NUMBER, TAXES DUE, and SIB. #. Contains property listings for the third column, including names like PAD: 1805 BRUMLEY RD and various parcel details.

| NAME - PARCEL NUMBER | TAXES DUE | SEC. |
|--|-----------|-------|
| 34-21-32-300-0048-0000 *****PICKETT DOWNH *****PB 29 PGS 19 TO 21 | | |
| MIRO CHRISTOPHER J & DENISE M 34-21-32-501-0000-0010 (HX) PAD: 2656 MOUNT ROYAL PL | 3,916.15 | 7,442 |
| SCOTT KEVIN D & MONIKA K 34-21-32-501-0000-0130 (HX) PAD: 2160 SULTAN CIR | 4,182.29 | 7,443 |
| BURDETTE DOUGLAS P & ELAINE P 34-21-32-501-0000-0280 (HX) PAD: 1236 GALLANT POE WAY | 3,418.04 | 7,444 |
| *****KILLALOE BY THE LAKE *****PB 42 PGS 37 TO 40 | | |
| WEST RONALD L 34-21-32-502-0000-0280 (HX) PAD: 2500 KILDARE DR | 6,644.59 | 7,445 |
| MCCLEAM WINGTON A R & SUZILAH 34-21-32-502-0000-0490 (HX) PAD: 2481 KILDARE DR | 3,640.26 | 7,446 |
| MARRSIVI JUNA & WARRHORN 34-21-32-502-0000-0620 (HX) PAD: 820 N BELFAST PL | 4,034.88 | 7,447 |
| *****PICKETT DOWNH UNIT 2 *****PB 32 PGS 9 TO 13 | | |
| RAAD RAAD M & ANDREA V 34-21-32-502-0000-1520 (HX) PAD: 2797 PICKETT DOWNH DR | 2,883.41 | 7,448 |
| *****SEC 35 TWP 21 RMO 32----- | | |
| BURDETTE DOUGLAS P 35-21-32-380-0000-0000 | 701.84 | 7,449 |
| *****JACKSON ESTATES *****5 ACRE DEVELOPMENT *****6 PARCELS | | |
| POGLIFF GEORGE W JR & WEAVER SHERRA A 35-21-32-382-001A-0000 (HX) PAD: 2570 CURRYVILLE RD SEC 35 TWP 21 RMO 32B ... | 2,968.52 | 7,450 |
| *****LAKE PICKETT ESTATES *****5 ACRE DEVELOPMENT 48 PARCELS *****ALSO IN 36-21-32 | | |
| MELTON ROBERT W TRUSTEE 35-21-32-3AK-001D-0000 PAD: 2401 CURRYVILLE RD SEC 35 TWP 21 RMO 32B SBO ... | 3,511.52 | 7,451 |
| FBO ROBERT W & LORITA J MELTON 35-21-32-3AK-001D-0000 PAD: 2401 CURRYVILLE RD SEC 35 TWP 21 RMO 32B SBO ... | 2,957.79 | 7,452 |
| FORK MICHAEL D & SUZANNE D 35-21-32-3AK-003T-0000 (HX) PAD: 2425 MILLS CREEK RD SEC 35 TWP 21 RMO 32B SBO ... | 2,446.18 | 7,453 |
| SATTLER LOUIS E 35-21-32-3AK-004B-0000 (HX) PAD: 2441 MILLS CREEK RD SEC 35 TWP 21 RMO 32B SBO ... | | |
| *****LAKE PICKETT ESTATES PHASE 3 *****5 ACRE DEVELOPMENT *****27 PARCELS ALSO IN SEC 36 | | |
| RAUNOGER DONALD & MARSHA 35-21-32-3AK-008B-0000 (HX) PAD: 2601 MILLS CREEK RD SEC 36 TWP 21 RMO 32B SBO ... | 2,228.08 | 7,454 |
| GILLIAM C KEVIN & CORNIE W 35-21-32-3AK-016A-0000 PAD: 2921 SADDLERED TR SEC 36 TWP 21 RMO 32B ... | 234.20 | 7,455 |
| *****PICKETT DOWNH UNIT 4 *****PB 37 PGS 83 TO 87 | | |
| BOOTHE BRIAN & FILAR M 35-21-32-501-0000-1930 PAD: MASSUM TRL | 1,047.95 | 7,456 |
| GUARDADO ALFREDO 35-21-32-501-0000-1940 PAD: MASSUM TRL | 939.03 | 7,457 |
| MEYER TAMMY & KEVIN 35-21-32-501-0000-1990 PAD: MASSUM TRL | 746.79 | 7,458 |
| WILKINS JOHN G & LISA G 35-21-32-501-0000-2020 (HX) PAD: 2801 MASSUM TRL | 4,005.62 | 7,459 |
| MAPP GRIMMER W III & JENNIFER 35-21-32-501-0000-2100 (HX) PAD: 2641 MASSUM TRL | 3,170.20 | 7,460 |
| WILFRED ROBERT M 35-21-32-501-0000-2150 PAD: 2541 MASSUM TRL | 3,416.51 | 7,461 |
| PARKER MICHAEL V & PARKER YVONNE D CO-TRUSTEES 35-21-32-501-0000-2360 PAD: 2227 WARKER DR | 6,734.82 | 7,462 |
| MOSS GEORGE L & BARBARA L 35-21-32-501-0000-2370 PAD: WARKER DR | 804.46 | 7,463 |
| OODDARD CHRISTOPHER G & MERRY 35-21-32-501-0000-2410 PAD: 2067 WARKER DR | 964.65 | 7,464 |
| THIBEAULT RICHARD J & KERRY E 35-21-32-501-0000-2470 PAD: WARKER DR | 778.84 | 7,465 |
| KAPLAN DAVID L 35-21-32-501-0000-2500 PAD: 2540 MASSUM TRL | 869.57 | 7,466 |
| ROWLAND JAMES & CHRISTINE 35-21-32-501-0000-2560 (HX) PAD: 2145 BREAKS LN | 2,628.72 | 7,467 |
| SIRGO JOSEPH R 35-21-32-501-0000-2610 PAD: 2880 MASSUM TRL | 4,410.00 | 7,468 |
| *****SEC 36 TWP 21 RMO 32----- | | |
| WHITAKER BRENDA J & JESSE D 36-21-32-300-0010-0000 PAD: 3462 CURRYVILLE RD (30 AC) | 1,103.31 | 7,469 |
| WHITAKER DON & BRENDA J 36-21-32-300-001D-0000 (HX) PAD: 3448 CURRYVILLE RD | 5,234.02 | 7,470 |
| GILLIAM C KEVIN & CORNIE W 36-21-32-300-008A-0000 PAD: 2450 PANDORA LN | 55.28 | 7,471 |
| *****SEC 25 TWP 19 RMO 30----- | | |
| *****SANFORD TOWN OF *****PB 1 PGS 56 TO 64 + 112 *****113 115 116 + 117 | | |
| DIXON LEONARD 25-19-30-5AG-100H-0060 PAD: 801 BAY AVE (2001 TAX) COMMUNITY IMPROVEMENT ASSN OF SEMINOLE CO INC | 1,506.74 | 9,001 |
| 25-19-30-5AG-130C-0000 PAD: 1101 PINE AVE (2001 TAX) ALL BLK 13 TR C TOWN OF ... | | |
| *****SEC 35 TWP 19 RMO 30----- | | |
| *****ACADEMY MANOR UNIT 02 *****PB 16 PG 24 | | |
| HARRELL WILLARD J SR 35-19-30-523-0000-0210 (HX) PAD: 210 YALE DR (2001 TAX) | 742.52 | 9,002 |
| *****SEC 36 TWP 19 RMO 30----- | | |
| *****TWENTY WEST *****PB 16 PG 36 | | |
| HARTSON J CLAYTON & DOROTHY D 36-19-30-544-0000-0070 (HX) PAD: 2102 HARTWELL AVE (2001 TAX) | 671.92 | 9,003 |
| *****SEC 25 TWP 20 RMO 29----- | | |
| *****SHADOW HILL *****PB 17 PGS 61 TO 63 | | |
| PERRY JULIAN D & CATHY M 25-20-29-502-0100-0270 PAD: 137 SUNSET DR (2001 TAX) | 1,890.81 | 9,004 |
| *****SEC 10 TWP 20 RMO 30----- | | |
| *****CRYSTAL LAKE ESTATES *****PB 32 PGS 2 & 3 | | |
| POWERS ALFRED 10-20-30-508-0000-0300 PAD: 105 ESTATES CIR (2001 TAX) | 3,747.58 | 9,005 |
| *****SEC 18 TWP 20 RMO 30----- | | |
| *****GREENWOOD LAKES UNIT 3 *****PB 23 PGS 86 & 87 | | |

| NAME - PARCEL NUMBER | TAXES DUE | SEC. |
|--|-----------|-------|
| BABOVSKY JOSEPH & NANCY L 18-20-30-504-0000-0780 (HX) PAD: 357 BUTTWOOD WAY (2001 TAX) | 2,053.28 | 9,006 |
| *****OAK HILL *****PB 3 PG 86 | | |
| GREENSKIWIARK MARK E 06-20-31-501-0000-1040 PAD: BAY AVE (2001 TAX) | 104.22 | 9,007 |
| *****SEC 17 TWP 20 RMO 32----- | | |
| HARRISON GORDON 17-20-32-300-0040-0000 PAD: 1665 E 46 SR (2001 TAX) | 1,301.80 | 9,008 |
| *****SEC 20 TWP 20 RMO 32----- | | |
| *****SEMINOLE WOODS *****5 ACRE DEVELOPMENT 262 PARCELS *****ALSO IN 21 28 29 32 & 33 | | |
| SANCKEE DONALD & CHLOISE 36-20-32-3AP-018A-0000 PAD: 240 SEMINOLE WOODS BLVD (2001 TAX) SEC 21 TWP 208 RGE 32E FROM ... | 6,219.77 | 9,009 |
| *****SEC 09 TWP 21 RMO 29----- | | |
| *****LITTLE WAKINA ESTATES NO 1 *****PB 9 PG 52 | | |
| BRODIE DAVID 09-21-29-501-0800-0160 (HX) PAD: 808 BAMBAY AVE (2001 TAX) | 914.74 | 9,010 |
| *****SEC 13 TWP 21 RMO 30----- | | |
| *****AMHERST *****PB 28 PGS 39 & 40 | | |
| MORGAN STEVE 13-21-30-509-0000-0050 (HX) PAD: 1067 CHESTERFIELD CIR (2000 TAX) | 2,431.30 | 9,011 |
| MORGAN STEVE 13-21-30-509-0000-0050 (HX) PAD: 1067 CHESTERFIELD CIR (2001 TAX) | 2,183.54 | 9,012 |
| *****SEC 18 TWP 21 RMO 30----- | | |
| *****WINWOOD PARK REPLAY *****PB 3 PG 30 | | |
| MORGAN KATHERINE 18-21-30-507-0000-0700 (HX) PAD: 129 LEON ST (2001 TAX) | 322.15 | 9,013 |
| *****SEC 20 TWP 21 RMO 30----- | | |
| *****HIGHLAND PINES UNIT 4 *****PB 15 PG 90 | | |
| MOORE JOANNE M 20-21-30-517-0000-1360 (HX) PAD: 205 LOCHWOOD DR (2001 TAX) | 1,186.87 | 9,014 |
| *****SEC 23 TWP 21 RMO 30----- | | |

| NAME - PARCEL NUMBER | TAXES DUE | SEC. |
|---|-----------|-------|
| *****ORANGE GROVE PARK UNIT 2 *****PB 29 PG 61 | | |
| MYERS RUTH A & 23-21-30-510-0000-0280 (HX) PAD: 942 N JERICO DR (2001 TAX) | 1,335.12 | 9,015 |
| *****SEC 26 TWP 21 RMO 30----- | | |
| *****HYDE PARK *****PB 34 PGS 38 TO 40 | | |
| MOYTT ROBERT E & LINDA G 26-21-30-52E-0000-0530 (HX) PAD: 3135 ASH PARK LOOP (2001 TAX) | 2,040.07 | 9,016 |
| *****SEC 28 TWP 21 RMO 30----- | | |
| *****DOMINICH HILLS 6TH ADD *****PB 14 PG 75 | | |
| BATTLE ALICE B & RALPH L 28-21-30-502-0A00-0030 PAD: 2595 MODAC TRL (2001 TAX) E 126.5 FT OF LOT 3 BLK A | 3,305.81 | 9,017 |
| *****SEC 25 TWP 21 RMO 31----- | | |
| *****TWIN RIVERS SEC 7 *****PB 41 PGS 2 TO 4 | | |
| THOMAS ROBERT K & JAMESSETTA D 25-21-31-501-0000-0820 (HX) PAD: 2437 POINT O' WOODS CT (2001 TAX) | 3,756.47 | 9,018 |
| *****SEC 28 TWP 21 RMO 32----- | | |
| *****LAKE MILLS SHORES *****PB 11 PGS 14 + 15 | | |
| BLACKBELL DARA 28-21-32-501-0W00-0050 (HX) PAD: 349 CAMELLIA ST (2001 TAX) | 1,475.88 | 9,019 |
| *****SEC 35 TWP 21 RMO 32----- | | |
| *****PICKETT DOWNH UNIT 4 *****PB 37 PGS 83 TO 87 | | |
| SIRGO JOSEPH R 35-21-32-501-0000-2610 PAD: 2880 MASSUM TRL (2000 TAX) | 4,876.77 | 9,020 |
| SIRGO JOSEPH R 35-21-32-501-0000-2610 PAD: 2880 MASSUM TRL (2001 TAX) | 4,801.37 | 9,021 |

PERSONS WITH DISABILITIES NEEDING ASSISTANCE TO PARTICIPATE IN ANY OF THESE PROCEEDINGS SHOULD CONTACT THE OFFICE OF THE TAX COLLECTOR 48 HOURS IN ADVANCE OF THE MEETING AT 407-686-7801

PAV WALDES
TAX COLLECTOR
SEMINOLE COUNTY, FLORIDA

Only \$34 Buys you a 1 year subscription plus a

AUTOGRAPHED BASEBALL

BY SANFORD NATIVE

DAVID ECKSTEIN

STARTING SHORTSTOP FOR THE
WORLD CHAMPION ANAHEIM ANGELS

Baseball Special

With the start of the baseball season, follow all the local Major Leaguers in the Seminole Herald. In addition, get the latest news on future Big Leaguers with the best coverage of the local baseball scene.

Buy a year's subscription to the Herald for \$34 and Receive a baseball signed by Sanford native David Eckstein, starting shortstop for the World Champion Anaheim Angels.

Stop by the Seminole Herald and sign up for your year's subscription and receive your autographed baseball.

NAME _____

ADDRESS _____

CITY _____ STATE _____ ZIP _____

PHONE _____

Expires 5/30/03 Only While Quantities Last

Come by the Seminole Herald at 300 N. French Ave., Sanford to pay for your 1 years subscription and receive your autographed baseball FREE.



TERRORISM FORCES US TO
MAKE A CHOICE. WE CAN BE AFRAID.
OR WE CAN BE READY.

READY