Irate Fan Cools Off As Ump Beans Him With Mask

By ROMNEY WHEELER

ATLANTA, June 16, (AP) — When an irate fan jumped Umpire George Murray after a Piedmont League game, the ump cooled him off with a wallop from his mask . . . which ought to convince anyone of the trend from defense toward offense . . . Army and Navy fighters now may appear only in service relief bouts, suggesting that some erstwhile managers shortly may need a little relief on their own . . . Five dusk games, planned by the Brooklyn Dodgers, will be scant novelty, the rest of the league having been in the dark all along on how to beat them.

Minute meditation: If Harry Smythe, manager of the Charlotte Hornets, can do as much with as little in the big tent, you may rewrite that title soon to read: "Mr. Smythe goes to Washington."

Cuff stuff: After watching the Knoxville Smokies lose an incredible number of Southern league games, philosophical Tom Anderson of the Knoxville Journal pauses to propound a burning mystery of the diamond; "What happens to good ball players when they put on a Knoxville uniform?" He says he doesn't know, either . . . "Serious injury strikes Alsab," says a headline . . . not to mention what's happened to a lot of bettors lately . . . At Nashville a competitor in a high school golf tournament finished 36 broiling holes and remarked: "I'd like to go out and play some for fun now." . . . Another boy took 45 strokes on the first nine and dropped out . . . asked if he didn't come to the tourney to play golf, he replied: "H--l yes! But I didn't come over here to shoot no 45." . . . John (Sonny Boy) Shelby, star Memphis schoolboy wingback, has entered the University of Mississippi, where he will help Coach Harry Mehre pray for freshman to be made eligible for varsity football . . . Sign-o'-times: Johnny Nee, chief scout for the New York Yankees, went all the way to Lakeland to look at three high school stars . . . Add Stork notes: Bruiser Kinard, former Mississippi football star, is papa of a future Ole Miss guard, born June 7 at Jackson.

Cubs' Passeau Stops Dodgers With 5 Hits

BROOKLYN, June 16, (AP)—Claude Passeau blanked the Dodgers with five hits last night to pitch the Chicago Cubs to a 6 to 0 victory over the league leaders in a twilight game. It was Passeau's tenth win of the year, his eighth in a row.

Not a single Dodger got beyond second base and only two reached that point as Passeau, facing the 1941 pennant winners for the first time this year, handcuffed them completely from start to finish, leaving 15,159 fans loaded with gloom. The husky righthander retired the first 18 men to face him in order.

Standings

NATIONAL LEAGUE

	W	L	Pct.		W	L	Pct.
B'klyn	38	16	.704	Chi'go	29	31	.483
St. L.	32	20	.615	Pitt'b'h	27	30	.474
Cinc'ti	29	27	.518	Boston	27	35	.435
N. Y.	30	28	.517	Phil	16	41	.281

Results Yesterday
New York 6, Pittsburgh 3.
Chicago 6, Brooklyn 0.
(Only games scheduled).

AMERICAN LEAGUE

	W	L	Pct.		W	L	Pct.
N. Y.	41	13	.759	St. L.	30	33	.467
Boston	33	23	.589	Phil.	25	47	.403
Cleve.	31	28	.525	Chi'go	22	33	.400
Detr'it	31	30	.508	Wash	22	36	.379

Results Yesterday
(No games scheduled.)

Grid War Is On To Get Service Of High Scool Star

By RAY BLOSSER

CLEVELAND, June 15, (WW)—Yes, there's a war on—for the football services of "Touchdown Tommy" Phillips. At the last count, 42 universities or colleges were engaged in an undignified scramble for Ohio's No. 1 high school star.

The coaches, athletic directors and influential alumni have been flocking for months around the 17-year-old high school senior whose career sounds like a chapter lifted from Frank Merriwell's amazing exploits.

Frank Leahy, athletic director-head coach of Notre Dame, has been among the visitors to Phillips' home. The dizzy whirl has included almost numberless invitations since last fall, and the sensational passing tailback has found time to accept some.

He went to the University of North Carolina to see the Rose Bowl game. He went to Tennessee to look over the Vols' campus. He has been to Notre Dame several times, and to Columbus to view Ohio State. He was asked to fly down to Vanderbilt to enjoy southern hospitality again, but couldn't spare the time from his after-school work at a gasoline station.

No, he didn't pay for the trips. Perhaps they just forgot, but only one of the official or unofficial representatives from the 42 schools of higher learning (and football playing) mentioned it might be necessary to hold down a college job to help with expenses. His reputation is so great that only four small Ohio schools have tried to interest him. They know he's big game.

The reasons:

Last fall he tossed 21 touchdown passes in eight games, scored seven more himself and booted 14 extra points for placement.

He threw five scoring passes against one foe, four against two others and has done the same thing all through high school.

In one game he completed 13 of 24 heaves, and 17 to 23 in another as his club won seven games and tied its other start.

He also calls signals, and plays basketball.

The tie game is a story in itself. Lakewood high school held a 20-0 lead late in the third period when the 185-pound triple-threater went into action. He hurled two touchdown passes, sprinted across with the third marker and kicked two extra points for the thrilling tie.

Rated Ohio's best scholastic passer in a decade, he was named captain of The Associated Press' all-Ohio selected by ballot of officials, coaches and sports writers, and recognized as official by the Ohio High School coaches' association.

Tom weights 185 pounds and is five feet 10 inches tall. He is stocky with tremendous power which saw him occasionally operating from the fullback spot, but usually as a tailback. And he's serene through the entire trying routine.

"SAVE FACE" IN GOLF

CHICAGO, Ill., June 16, (Special)—To "Save face" for golf balls during the wartime emergency something may have to be done about the blade-like edge on your favorite niblick.

L. B. Icely president of a Sporting Goods Company, suggested golfers could have their pro blunt or round the edge of their niblack as a means of conserving golf balls for rebuilding.

The edge of the average niblick, he pointed out, is sharp enough to carve a revealing crease with each misdirected swing at the ball. That is, if the club hits the ball at all. There's a reason for the niblack blade, he said, but it isn't "meat chopping."

SPARKS BROWNS - - - By Jack Sords



Defense Shop News

ALEX R. JOHNSON

The Class for Radio Repairman, under the instructions of W. D. Hofmann, is now full. There were a few vacancies last week due to the placing of a number of trainees at the Orlando Air Base, but at this time these vacancies have been filled.

Mr. Londenberg, welding instructor, has gone to Daytona Beach to attend summer school for three weeks and during his absence welding classes will run only from 8:00 A. M. to 12 midnight. There are still some vacancies in the daytime class for a few additional trainees.

During the past week, calls have come in from the Alabama Ship and Dry Dock Company for any trainees who are ready to go on the job, as either welders or tackers.

We civilians must realize that we are fighting a three-sided war—war on the field of arms, war under the factory roofs, war on the farms. To win this war at the earliest possible time, it is up to every man and woman to take stock and see if they are enlisted in one of these three armies. The government, in co-operation with the states, has set up Defense Training Schools in every possible location, in order that Army of War Production might not lack skilled workers.

Fernandez Gets Position On All Star Rookie Team

By DILLON GRAHAM
Wide World Sports Editor

NEW YORK, June 16, (WW)—Now that the major league races have passed the quarter-pole, let's have a call-over on the rookie performers.

The Dodgers, with batting champion Pete Reiser, and the Yankees, with flashy shortstop Phil Rizzuto, boasted the rookie-of-the-year in the two major loops last year. And this year almost every club has a fairly strong candidate for top honors.

Early in June Catcher Ray Lamanno of the Reds in the National league and Shortstop Johnny Pesky of the Red Sox and First Baseman Les Fleming of the Indians in the American were pacing the 25 first-year men at bat. Young Ed Head of the Dodgers led the twirlers.

On the basis of the first two months play, here is this corner's idea of an all-star major league rookie team:

First Base—Les Fleming, Cleveland.
Second Base—Len Merullo, Chicago Cubs
Boston Red Sox.
Third Base—Nanny Fernandez, Boston Braves.
Outfield — Oris Hockett, Cleveland.
Outfield—Stan Musical, St. Louis Cards.
Outfield—Willard Marshall, New York Giants.
Catcher Ray Lamanno, Cincinnati.
Pitcher Ed Head, Brooklyn.
Pitcher Early Wynn, Washington

Merullo is a shortstop but is moved to the other side of the keystone sack because there are no rookie second basemen, although Washington is playing a shortstop, Bobby Repass, there temporarily. There might be an argument at shortstop, for both Pesky and Vernon Stephens of the Browns are fine fielders and while Pesky is outhitting Stephens, the letter has driver in more runs. The same situation applies at third base where Lou Blair of the A's has knocked in more counters than Fernandez, who boasts the bigger batting average.

PATRIOTIC PAPA

PUEBLO, Colo., June 16, (AP)—Instead of passing cigars when a son was born recently, Herbert Reno, Army engineer, sent war savings stamps to his friends. "They're more appropriate than cigars," said Reno.

The name Paoshan, a small city in China's Yunnan province, means "precious mountain."

LEGAL NOTICES

NOTICE OF SPECIAL MASTER'S SALE

Notice is hereby given that under and pursuant to that certain Final Decree of Foreclosure and sale rendered on the 3rd day of June, A. D. 1942 by the Honorable M. B. Smith, one of the Judges of the Ninth Judicial Circuit of the State of Florida, in and for Seminole County, in that certain cause lately pending in the Circuit Court of Seminole County, Florida, In Chancery, wherein Citizens Bank, a banking corporation organized and existing under the laws of Florida and having its principal place of business in the City of Titusville, Brevard County, Florida, was plaintiff, and Walter L. Cooper, was defendant, being case No. 4618, I the undersigned Special Master in Chancery will, on Monday the 6th day of July, A. D. 1942, at the West front door of the Seminole County Court House in Sanford, Seminole County, Florida, during the regular and legal hours of sale, offer for sale and sell at public outcry to the highest and best bidder therefor for cash in hand in order to satisfy said Final Decree of Foreclosure and Sale aforesaid, the following described lands situate, lying and being in Seminole County, Florida, to-wit:

N½ of the SE¼ of SE¼ of SE¼ of Section 4, Township 20 South, Range 31 East.

Together with all and singular the tenements, hereditaments, and appurtenances, thereunto belonging or in anywise appertaining.

Dated at Sanford, Seminole County, Florida, this 9th day of June, A. D. 1942.

JOHN G. LEONARDY,
As Special Master in Chancery.

H. T. COOK, Esquire,
Solicitor for Plaintiff,
Bunnell, Florida.

ORDER OF PUBLICATION IN THE NAME OF THE STATE OF FLORIDA.

TO WILLIAM C. MANN, whose place of residence is a Perdido, Baldwin County, Alabama.

You are hereby ordered and required to be and appear upon the 6th day of July, 1942 to the Bill of Complaint filed against you in the Circuit Court of Seminole County, Florida, by Mamie L. Mann, being an action for divorce.

The Sanford Herald is designated as the newspaper in which this order shall be published for four consecutive weeks.

Witness O. P. Herndon, Clerk of the said court and the Official Seal thereof This 2nd day of June, 1942.

O. P. HERNDON,
Clerk
By OLIVE HUNT, D. C.
JOHN G. LEONARDY
(Official Seal)

COOL OFF
WITH A WELL-MIXED DRINK or a bottle from our complete stock of Package Goods.
Bill's Package Store & Bar
112 W. First St. Ph. 880

Special Prices
WILL BE MADE ON THURSDAY FOR
Costume Pictures
You'll always be glad you had a picture of this kind made!
WIEBOLDT'S STUDIO

Please Return Hangers
WHEN YOU SEND OR BRING IN YOUR DRY CLEANING
We shall also appreciate it if you will bring in any extra coat hangers you may have just laying around the house. They aren't being made any more for the duration! Thanks. . .
SEMINOLE DRY CLEANERS
220 MAGNOLIA AVE. TELEPHONE 861

ETTA KETT By PAUL ROBINSON

THE LONE RANGER By FRAN STRIKER

Classified Advertisements

FOR SALE—

NEW TIRES & RECAPS—24-hour service. Recapping on LOW government prices. Ship tires and certificates here. Transportation paid one way. FIRESTONE, Orange & Concord, Orlando, Fla.

BUNGALOW 600 block Elm Ave. Reasonable terms. J. P. Wells, 1605½ Richardson Place, Tampa, Fla.

NO ADVANCE in the price of Cooledge Paints. Best in quality at a real money saving price. Sanford Cash Feed Store.

CARROTS for canning—leave orders at Palmetto Grocery. Robert A. Rumbley.

TRAILER house car. 2800 Sanford Ave.

WHITE ROCK pullets 4 months old. Bargain prices. Allen's Corner, South Sanford Ave.

FOR SALE—
THREE good used Beautyrest Mattresses $24.50 each. Mather Furniture Co.

SITUATION WANTED—

[illegible] JOB as cook or maid. [illegible] 318 Sanford Ave.

BUSINESS SERVICE

HAVE YOUR watch repaired by one who really knows how. Briggs, Jeweler Magnolia Ave

MISCELLANEOUS—

STORAGE your car at Kent's Garage. Special rate dead storage.

WILL TRADE girl's bicycle for boy's bicycle. Must be in good shape. Earl Logue, W. 1st St.

GET expert medical nursing while your doctor is away. Holiday House Nursing Home 216 E. Miller Ave., Orlando. Booklet. Experienced Graduate Nurses.

FOR RENT—

FURNISHED—House, rooms, cabins, Club House, etc., at Short's, 5 mi. N. of Sanford.

NICE APT. near schools. Apply 1201 Park Ave.

GARAGE APT. for rent, close in. Apply Palmetto Grocery.

ATTRACTIVE APT.—2 bedrooms, nicely furnished. Phone 476.

"If we wish to be free; if we wish to preserve inviolate those inestimable privileges for which we have been so long contending—we must fight!
—PATRICK HENRY.

The Sanford Herald

AN INDEPENDENT DAILY NEWSPAPER

Our Job Is to Save Dollars Buy War Bonds Every Pay Day

VOLUME XXXIII | Established In 1908 | SANFORD, FLORIDA, WEDNESDAY, JUNE 17, 1942. | Member Associated Press | NUMBER 218.

U. S. Bombers Score 35 Direct Hits On 2 Italian Battleships

Enemy Cruiser and Destroyer Are Hit In Mediterranean; No Planes Are Lost

(By Associated Press)

United States Army Liberator (Consolidated) bombers today are credited with scoring 35 direct bomb hits on two Italian battleships in operations with the RAF in the central Mediterranean. The commander said it was like "shooting fish in a barrel."

Officers reported all planes came back safely.

One Fascist battleship was hit [illegible]. One cruiser was set afire and a destroyer damaged.

Meanwhile, British convoys reached Malta and Tobruk escorted by RAF and United States planes, despite Italian sinking claims.

The British broke Axis attacks at Sidi Rezegh and Acroma, the south key to the stronghold of Tobruk and began the defense of El Adem in the same sector.

The Nazi high command broadcast that Field Marshal Rommel had won the battle of North Africa, but the vital Tobruk stronghold, which Hitler had ordered captured at all costs, remained firmly in British hands.

The German announcement seemed to verify the British contention that the battle of attrition had so sapped the enemy's striking power that he now must rest and be reinforced before he can renew his offensive.

Supply trains were moving a steady stream of fresh tanks, guns and men to Lieut. Gen. Neil M. Ritchie's forces in a desperate effort to match the superior armored forces which had survived the severe punishment of the six-pound anti-tanks shells, the bombs of the RAF and the famed British 25-pounder Howitzers.

The very ferocity of the air-sea battle in the adjoining Mediterranean illustrated that the British had determinedly moved supplies to Tobruk to reinforce their desert army.

Thousands See Sub Torpedo 2 American Ships

NORFOLK, Va., June 17, (AP)—An enemy submarine torpedoed two large American merchant ships Monday within view of thousands of persons at a Virginia beach resort who stared seaward spellbound as bombing planes, a navy blimp and a half dozen naval ships roared over the area in search of the daring undersea raider, dropping bombs and depth charges that sent huge geysers of water skyward.

The Navy had no comment as to the fate of the submarine in announcing the twin attack Tuesday. Only one man was killed in the torpedoings, which occurred about 30 minutes apart. He was Rubin Redwine of Philadelphia, second assistant engineer aboard one of the ships. There were 46 in the crew of the vessel and 32 in the crew of the other.

The first ship attacked remained afloat until late last night and the other was towed into port. Soldiers, sailors and coast guardsmen cleared the resort beach for a stretch of 100 yards in front of a coast guard station and held back the crowds as a surf boat brought ashore three empty lifeboats and the body of Redwine, which was found floating about a half mile from his ship. His shipmates believed he was hurled overboard by the explosion of the torpedo.

A breathless hush fell over the throng of bathers and pleasure seekers as Redwine's body, covered with oil, was removed from the surfboat and carried to the coast guard station.

President Signs Pay Increase Bill

WASHINGTON, June 17, (AP)—The measure boosting the minimum base pay for men in the fighting forces to $50 a month was signed into law today by President Roosevelt. For most men it means at least $20 more each month. A clause makes the increase retroactive to June 1.

Decorator

Since he has been relegated to a back seat in the Axis, Mussolini finds time heavy on his hands. One of the few official acts he still continues to carry out is the decoration of war widows whose husbands lost their lives in fighting for the Duce's shattered dream of an Italian empire. Note how the once physically-powerful Mussolini has softened and fattened up. The photographs, passed by British censors, were received from an enemy source.

Only One Gallon Of Gas May Be Kept In Houses

No resident of any dwelling or apartment house may store more than one gallon of gas or similar liquids without a permit from the fire chief, J. Godwin Larson, State fire marshall, advised Fire Chief Mack Cleveland today.

"Heads of all State, county and municipal institutions and custodians of public properties are urged to exercise special vigilance in the removal of, and the safeguarding against all hazards to property or human safety," Mr. Larson added.

A recent check up was made in various points in the city, and Chief Cleveland reported that in only a few cases residents had more than a gallon of gas on the premises. The ordinances of the City are virtually the same as the State, he said.

Section 904 of the State regulations reads, "For the storage or handling of a total quantity of Class one liquids in excess of one gallon in any dwelling, apartment house or tenement, and in excess of six gallons in any other building, and in excess of 10 gallons outside of any building, a permit must be obtained from the fire chief."

Class one liquids are described as ether, gasoline, naptha, benzol, collodion, acetone, and other similar products. "Patriotism, public safety and an enlightened self-interest all make it essential that officials enforce and citizens observe all regulations of this nature at a time when every dollar of value be conserved for successful conduct of the war," Mr. Larson added.

WEATHER

GEORGIA—Little temperature change tonight.

FLORIDA—Little temperature change tonight. Widely scattered thundershowers this afternoon.

Petain Admits Discontent In France Grows

RAF Smashes Rhineland Industries; Nazis Make Claims

(By Associated Press)

A German broadcast today claimed the dislodgement of the Reds in several Sevastopol positions, while the Russians claimed advances at Kharkov and Bryansk, capturing many Nazis.

The RAF smashed Ruhr and Rhineland [illegible] average-size foray. Berlin reported the downing of seven bombers.

In Vichy, Marshal Petain admitted "discontent is growing" in a broadcast on the second anniversary of his suing for peace with Germany. He asked the people to let him "at least on this second anniversary of one of the cruelest dates in our history to make you share the great hope, which still animates me for the salvation of our country. Long live France."

The 52-ton Russian tanks which paced Marshal Timoshenko's Ukrainian offensive last month churned into action against the new German drive and cracked the spine of Marshal Von Bock's armored legions, the Russians reported.

Then the Red army swung over to the offensive in a number of sectors, advanced, and seized more favorable positions. At one point the Russians suddenly launched a surprise attack on a German-held village and in a short but furious battle wrecked an enemy motorized column and captured the village, the high command reported.

Fighting of local character and patrol activity was general on the Russian front, the early morning communique of the Red Army said.

The Red air force was active everywhere. It was credited officially with destroying or damaging 12 German tanks, 100 trucks carrying troops and supplies, and 10 anti-aircraft guns. A German munitions dump was blown up, along with a gasoline depot, and a railway train wrecked.

Adult Bicycles To Be Rationed, OEM Announces

The OPA is now drafting regulations under which adult bicycles will be rationed to people who need them, according to information released for the benefit of the public by the Office of Emergncy Management.

Other answers to war questions follow:

Q.—Where can I apply for work in a war industry? A.—Go to your nearest U S Employment office. If you don't know where it is, ask your postmaster.

Q.—How long will it be until we can get synthetic rubber tires? A.—Don't waste time day-dreaming, pal. It'll be years.

Q.—Where can I get sugar-saving ideas for cooking? A.—write "OEM" in care of this paper. Ask for the free booklet, "Recipes to Match Your Sugar Ration."

Q.—My son wrecked by 1942 car. It's nothing but junk. Can't I get a permit to buy a new one under these circumstances? A.—That decision rests with your local war board.

Q.—Is buttermilk subject to the same price control as sweet milk? A.—Yes.

Q.—If we have national gas rationing, will traveling salesmen be able to get "X" cards. A.—New gas rationing will be on a coupon book basis. There won't be any "X" cards.

Q.—Isn't gas rationing really a clever stunt to make people in the Eastern states more "war conscious." A.—No. The transportation problem caused a critical shortage of gas along the Atlantic seaboard.

Q.—Isn't there a price ceiling on used cars. A.—No.

FORESTERS TO MEET

JACKSONVILLE, June 17, (AP)—A forest rehabilitation and conservation program will be adopted at a meeting here today of the forestry division of the Florida State Chamber of Commerce.

One Less Jap Carrier

Dense black smoke billows up from the Jap aircraft carrier Ryukaku after U. S. Navy [illegible] hit it with bombs and torpedoes during the battle of the Coral Sea. The vessel, pride of the [illegible] navy, turned in a wide circle three times, stopped dead and finally went under shortly [illegible] this picture was taken by a photographer aboard a U. S. plane. A commander of an American torpedo plane squadron describing the sinking said "One instant the carrier is intact. The next it is a shambles as bomb after bomb rips into its deck. Our bombers weren't missing [illegible]

Defense Force To Drill Under New Commander

Galloway Replaces Harper At Head Of Crack Sanford Unit

Sanford's [illegible] Florida Defense Force Company [illegible] will drill under the new commander, Capt. John Galloway, at [illegible] weekly session tomorrow night at the Armory, starting at 8:00 o'clock.

Capt. Galloway, recently promoted from first lieutenant, succeeded Capt. E. [illegible] Harper, who resigned because of business reasons. The new commander has been [illegible] which now consists of about [illegible] was organized in 1940 as the Home Guards. In June, 1941, the unit was officially recognized and designated as a State unit.

Capt. Galloway [illegible] commander of the force [illegible] Seminole County Defense [illegible] According to Capt. Harper, [illegible] is a very capable officer and has had much experience [illegible] He is taking over a [illegible] one of the best in the state. [illegible] a recent Federal inspection, the force was rated satisfactory [illegible] their patriotic spirit [illegible] without pay.

Capt. Harper acted as head [illegible] the unit for over a year [illegible] Florida State Defense Force [illegible] Home Guard before it was recognized as a state unit [illegible] being elected by the American Legion.

Other promotions were awarded last week to members of the unit. They were Second Lieut. Terrence V. Brown, promoted from sergeant; First Sgt. Claude [illegible] Locke from sergeant; Porter H. Lansing, promoted from corporal to sergeant, and James A. [illegible] and Edwin [illegible] Smith who were named corporals.

Ickes Says State To Stay In Ration Area

TALLAHASSEE, June 17 (AP)—Florida's hopes that gasoline rationing might soon be lifted were shattered yesterday by Sec. Harold L. Ickes, the petroleum coordinator.

He designated the boundaries of the rationed area in the first place, and he told Gov. Holland by letter that he could not "at this time recommend the elimination of Florida from the area because of the critical situation which still confronts us."

The Eastern Seaboard from Florida to Maine is the rationed area. Gasoline consumption in Florida probably fell off about 30 percent in May, but definite figures won't be known until about June 25 when wholesale companies report their taxable sales.

Peanut Crop Has Bright Prospects

PENSACOLA, (AP)—The peanut crop will become the South's greatest agricultural industry if the war goes far int o1943, Roy E. Parrish of Camilla, Ga., president of the National Peanut Council, predicted yesterday.

"This year's crop has the brightest prospects of any ever harvested," he said at the opening session of the Southeastern Peanut Assn.'s annual convention.

The yield will go a long way toward solving the wartime shortage of fats and oils, he declared.

Roberts Intimates There Is Sufficient Rubber For Tires

Blinking Lights As Blackout Sign Said Impractical

The suggestion that lights be [illegible] several times in conjunction with air raid sirens as a signal for blackouts was considered by authorities several months ago and was judged impractical, A. B. Peterson, co-ordinator of the Defense Council, said today following an article in The Herald yesterday in which a citizen of Sanford made such a proposal.

"There are technical difficulties of which the layman knows nothing that prevent the use of this method for signaling," Mr. Peterson added.

H. H. Coleman, chairman of the Water and Power Division of the Council added that the idea was dismissed by authorities higher up when considered some time ago. "Most towns operate from sub stations," he said, "and men are not always at the stations. Delay would be caused in sending men to every station to operate the switches. Also there are interconnected systems where it would be very impractical to pull the whole system in a series of blinks.

"There are other reasons also why this system of signaling would not be effective. The blinking might cause some installations to burn out and then there are certain types of service applications that are not self restoring after the circuits are tripped," he added.

Airplane Carriers To Replace Battleships

WASHINGTON, June 17, (AP)—Legislators disclosed Tuesday that the Navy has charted a new and precedent shattering course in warship construction with a decision to concentrate on the building of airplane carriers at the expense of new battleships heretofore considered the backbone of sea power.

Emphasizing the growing recognition of the vital role of air power in the world conflict, the House Naval Committee approved an $8,500,000,000 measure calling for 500,000 tons of carriers and omitting any provision for new battleships. In its entirety, the measure contemplates the construction of 1400 ships of all other types.

Casting delicately worded [illegible] at Harold Ickes, Leon Henderson and Congress [illegible] the latter not so delicately [illegible] Warren Roberts of the [illegible] Morning Sentinel [illegible] the Kiwanis Club luncheon [illegible] that there [illegible] sufficient [illegible] and enough [illegible] America to supply [illegible] public.

"I have a hunch [illegible] said "that the President [illegible] that there is enough rubber in our country to supply the needs and that he called this scrap rubber drive to see how the nation really stands in the rubber situation. I am confident that we will solve all the problems, but we have a sea of trouble to cross."

Speaking on "The Press," Mr. Roberts declared that freedom of the press is a part of something a whole lot bigger freedom of speech, which he said, includes all freedoms. The first thing the Axis dictators did was to take over the newspapers and radios," he said.

"I am an optimist and I rest my optimism on my justifiable faith in the American ability to perform," he said, revealing that according to statements from reliable sources the United States is producing 5,000 planes a month. "Now the President has called for 125,000 next year. Is there anyone here who says they can't do it?"

The government [illegible] no laws prohibiting the publishing of certain items of news, but all suppression of news that the government would desire [illegible] is voluntary and [illegible] the publishers [illegible] said. "And so far there have been few flagrant violations.

"Many unnecessary and confusing government steps have been taken. I hope Congress resumes its authority to make the laws. I would rather have a man [illegible] I voted for make a mistake than suffer some overnight brainstorm of one man. But we will come out of it and we will still have a republic," he said as he concluded the talk which was interspersed with witty remarks. Mr. Roberts was introduced by Hasky Wight who was in charge of the program.

Two members met with the club for the final time. They [illegible] going to move to Jacksonville, were Preston Sherrill, who is [illegible] and Dr. W. P. Bohrman of the First Methodist Church who soon will transfer to Miami.

Gas Registration To Start On July 1

JACKSONVILLE, June 17, (AP)—The State Defense Council through its county agencies will have charge of issuing the new "A" and "D" gasoline rationing coupon books here early in July, it was announced yesterday by Walter C. Sherman, director of the Office of Price Administrator in Florida.

The "A" coupon books, for automobiles, and the "D" books for motorcyclists may be obtained without delay when the registration period begins July 1, it was emphasized.

Those needing more gasoline than is allowed by the books will have to obtain higher ratings through the local rationing boards on proof of need.

EIGHT INJURED

JACKSONVILLE, June 17, (AP)—Eight men were injured yesterday when a drum of ammonia exploded at the Gibbs Gas Engine Company in South Jacksonville.

Grain Liquor Plant Changes Are Ordered

LOUISVILLE, Ky., June 17, (AP)—The Nation's grain liquor producers were told yesterday by War Production Board officials to convert their plants to the exclusive production of alcohol by November 1.

The distillers were told their quota would be upward of 200,000,000 gallons annually. Their total present output of all spirits is about 600,000 gallons monthly.

Matthew J. MacNamara, Washington, special assistant director of the materials division of the War Production Board told of government's needs at the opening of a two-day planning session attended by government officials and representatives of distilleries from Kentucky, Ohio, Illinois, Indiana, Missouri, Tennessee, and Wisconsin.

At least two-thirds of all motor vehicles in the world are in the United States.

Seventy-five per cent of Germany's war industry is located in the Ruhr region.

Every Filling Station In City Takes In Rubber

Canvass Of City By Boy Scouts Nets More Than 2 Tons

"Every filling station in Sanford took in over two tons of scrap rubber yesterday," S. D. Highleyman, chairman of the Seminole County Salvage Committee that is participating in the nation wide campaign to reclaim old rubber, declared today.

In addition four Boy Scout troops collected over two tons in their city wide canvass yesterday, it was reported. These boys will continue [illegible] scrap rubber that is useless to residents but is vitally needed by the nation to further the war effort. The troops are Nos. 41, [illegible] and [illegible] and the colored Troop [illegible]

While many farmers have cooperated in the drive, Mr. Highleyman urged others to bring in as much scrap as possible or to call [illegible] and a truck will be sent out to pick up the material. All filling stations will buy old rubber of any description for 1c per pound and it was reported that at several stations there was hardly room for cars to drive in to obtain gasoline [illegible] today.

"The success of the campaign stands or falls on the response of the public in bringing in their mites of discarded rubber articles retrieved from attics, basements, garages and barns," Mr. Highleyman stated. "Old tires, tubes, garden hose, hot water bottles, tennis shoes, rain coats, bathing caps and similar discarded rubber is desired. The rubber in them will be reclaimed and used to meet military and essential civilian needs. We have had a fine response so far but it must continue."

Hall Is Selected To Attend Trade School Of Navy

John Freeman Hall, who made his home here at 900 Elm Avenue, has been selected to attend a Navy Trade School [illegible] T. L. Needham, Jr., officer in charge of Florida Navy Recruiting [illegible] Jacksonville, advised The Herald today.

Mr. Hall was chosen for [illegible] work, Lieut. Needham said, after he had completed his recruit training at the Norfolk Naval Training Station.

Navy trade schools, the officer added, offer short, but comprehensive courses. A graduate is given practical experience aboard a vessel of the fleet where the Navy develops its skill personnel.

3 Union Officials Indicted By U. S.

ALBANY, N. Y., June 17 (AP)—Three union officials and a city employee were indicted today on a charge of exacting through a "kick back" system more than $50,000 from laborers at a $5,000,000 War Department receiving and reconsignment station.

Attorney General Biddle said in Washington this was the first of such actions and that the justice department "intends to crack down on 'dollar patriots' wherever it may find them."

A federal district grand jury alleged the quartet conspired to violate a federal statute prohibiting inducement of persons employed on public projects to repay part of their compensation by intimidation, threat of dismissal or other means. It cited specific instances of alleged collections ranging from six to 12 dollars.

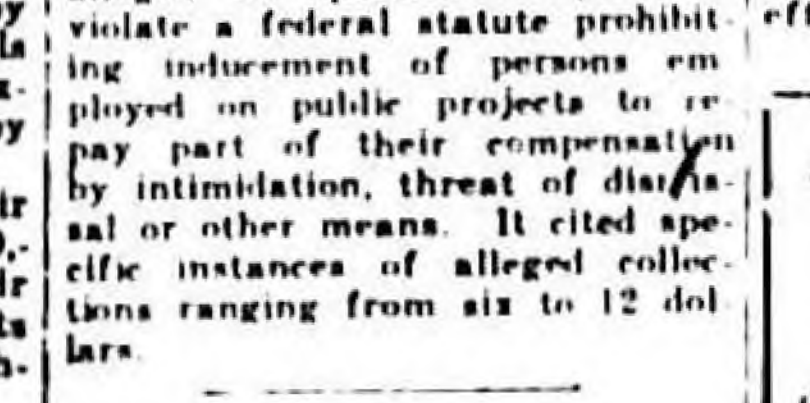

CITY BRIEFS

All Celeryettes are asked to report at the Tourist Center on Thursday afternoon at 4:00 o'clock to practice for the July 4 pageant.

All members of the Picnic Committee of the Defense Council are asked to meet Thursday afternoon at 3:00 o'clock at the Chamber of Commerce office.

"Australia Can Be Lost", Warns Prime Minister

Kai-Shek's Armies Recapture Port; Fourth Air Attack On Darwin Fails

(By Associated Press)

Prime Minister John Curtin warned today "Australia can be lost" and he declared the war news is not good. The fall of the down-under continent could lay Hawaii and the whole North American coast open to Japanese attack.

Chinese dispatches report today that Chiang Kai-Shek's armies recaptured the Yangtse River port of Hoeuch, the Hopeh province shipping center and drove the invaders into a full retreat.

[illegible] consecutive Jap raid on Darwin, Australia today.

Concerning the military situation in the Kiangsi province, a spokesman acknowledged that Japanese columns pushing eastward and westward had come within six miles of a juncture. The Japanese and their columns were only 30 miles apart, having captured the town of Shangjao [illegible] and having driven into the [illegible] of Kweiki on the west.

An attempted Japanese advance southeastward from Nanchang [illegible] an apparent effort to cut off retreat of Chinese troops now between the two parts of the Japanese pincer was repulsed and followed up immediately by a Chinese counter attack which now is storming Nancheng, a Chinese communique said.

Recreation Group Needs Supervisors For Playgrounds

A recreation program for children [illegible] and will [illegible] as soon as a [illegible] of citizens [illegible] their services as supervisors, J. T. McLucas, chairman of the Sports Division of the Recreation Committee, said today.

"We're all ready to go, but we have to have several more persons who will act as supervisors for the youngsters," Coach McLucas stated. "Anyone that can spare a few hours either in the morning or afternoon should get in touch with me. The plan will not get [illegible] we obtain a [illegible] The kids [illegible]

[illegible] years of age will have the use of the South Side Primary playground at certain periods in the morning and afternoon. Youngsters between 10 and 14 will have their recreation at the Grammar School and the high school gym and field will be available to larger boys and girls. We are ready to get this program under way immediately [illegible] we obtain [illegible] persons to act as supervisors [illegible] children while at play," he said.

Gas Cards Will Be Invalid July 15

WASHINGTON, June 17, (AP)—The present gasoline rationing cards in the east will become invalid at midnight July 15, it was emphasized today.

Some motorists planning late summer vacations were reported to be saving up their cards, under the mistaken impression that they would be good indefinitely.

On July 15 a new system of coupon rationing will go into effect.

Approval Given St. Joe Pipeline

WASHINGTON, June 17, (AP)—Harold Ickes announced today the approval of plans for the construction of an eight-inch pipeline across Northern Florida. The project was proposed by the American Pipeline Company to be built of second-hand pipe excavated in Texas.

Ickes said the company is negotiating for finances. The daily capacity of the pipeline is estimated at 35,000.000 barrels the line to extend from Port St. Joe, Fla. to Jacksonville. The products moved will be trans-shipped by barge to the North through an Atlantic intra-coastal canal to supply the east coast areas of Florida, Georgia and the Carolinas.

The Sanford Herald

Established in 1908
Published every afternoon except Saturday and Sunday at Sanford, Florida
111 Magnolia Avenue

Entered as second class matter October 27, 1910, at the Post Office at Sanford, Florida under the Act of Congress of March 8, 1887.

ROLLAND L. DEAN
Editor
GORDON DEAN—Business Manager

SUBSCRIPTION RATES
Payable in Advance

By Carrier	$0.20
One Month	$0.75
Three Months	$2.25
Six Months	$4.50
One Year	$9.00

All obituary notices, cards of thanks, resolutions and notices of entertainments for the purpose of raising funds will be charged for at regular advertising rates.

Inland Newspaper Representatives, Inc. represents The Herald in the national field on advertising. Offices are maintained in the large est cities of the country with principal headquarters in Chicago and New York.

The Herald is a member of The Associated Press which is exclusively entitled to the use for republication of all news dispatches credited to it or not otherwise credited in this paper and also the local news published herein. All rights to republication of special dispatches herein are also reserved.

WEDNESDAY, JUNE 17, 1942

BIBLE VERSE FOR TODAY

CRUELTY TO THE WEAK CRUCIFIES CHRIST ANEW. Inasmuch as ye have done it unto the least of these my brethren, ye have done it unto me.—Matt. 25: 40.

PRAYER FOR TODAY

(From The Washington Post)

FOR us who must work all night
Dear Father let thy stars shine
Send us where there is no quiet but with wars
The benediction of the stars.

We are not sure of anything
Pledge us the silver tribute of Spring.
Despite the leaden feet that pace
Let there be flowers in the city

Lighten the burden of our soul with every small disturbing fear
Bring back the bird song to ring
At twilight for our comfortless

Remind us, Father, that the earth Finds every spring a second birth
Remind us that the living soil Lay prostrate in the depths of snow.

—FRANCES LEOW

Make the Fourth of July celebration in Sanford this year the biggest ever.

Congratulations to Byrd Crews three times elected president of the Seminole Gun Club.

Leave your scrap rubber at the nearest filling station. Let it join the scrap against the Axis.

After the battle of Midway the Japanese Navy is wondering if it doesn't need a bigger sinking fund.

We may have something of a Fifth Column in this country, but the one Hitler has in Europe is really a beaut.

Now you have three good reasons for not speeding. You can save rubber, gasoline and perhaps your skin.

Don't forget to stand when the Star Spangled Banner is played and don't forget to take off your hat when the flag passes by.

The director of the National Planning Board says the post war outlook is bright. It better be with all the debts we got to pay.

Not so many people will go to the beaches this summer but some will, just to see if they can scrape up any oil over there.

Hurricane season in the Caribbean may play hell with enemy submarines. Not any of them could survive a good West Indian blow.

Madame Perkins Calls 48 Hour Week Best During War—head line. We'll bet President Roosevelt puts in more than 48 hours a week.

The Army now has a brigadier general only 36 years of age. That ought to satisfy the most ardent exponent of a "young man's war".

The aircraft carrier Lexington has been sunk but the United States at last realizes its value and will build plenty more. A Navy without plenty of carriers these days is no navy at all.

Sanford Herald says that another thing you can do with your surplus money "is to pay up those old bills you owe." What surplus money?—Ocala Star. All that money that's "inflating" the country.

Counted Out.

A south Brevard County man made into a jook joint last week went on whipping a man who he said had insulted him. The fine wasn't carried out, but he went.—Titusville Star-Advocate.

William H. Stemper who has been commissioned an ensign in the Navy got his start in newspapers for The Herald. We are proud of him as we are of many other former employees now in the service.

Latin-American Trade

Commerce between North and South America must not be regarded as a mere war measure, but the United States must prepare for a lifetime partnership, Edward Tomlinson, expert on Latin-American affairs and dean of radio commentators in that field, writes in the Rotarian magazine.

Economic conflicts are widely publicized. Such items as Argentine beef and corn imports to the United States draw widespread comment. But actually, Tomlinson points out, the two American continents really fit together better than any other group of nations in the world.

A striking example of this is tin. Though Bolivia contains 60 percent of the world's supply of tin ore, Tomlinson emphasizes that "until now there has not been a single important tin smelter or refinery anywhere in the Americas. The British and Dutch controlled mines of Malaya and the Netherlands Indies . . . furnished the entire world with some 85 percent of its finished product." Now smelters and refineries are being built in the United States, and the flow of tin ore will be paralleled by the return flow of finished articles.

Other examples cited are Brazilian oiticica oil as a substitute for tung-oil from the Far East, Cuban and Brazilian manganese in place of the dwindling supply from Russia and Scandinavia, Argentine and Chilean tungsten to replace lost sources in Europe, and short wool combings to give the carpet industry its basic materials now available from Argentina and Chile instead of from Mongolia.

"By the expansion and diversification of their production and commerce," Tomlinson concludes, "The Americas can make themselves self-supporting and able to withstand recurring depressions and economic crises."

Legionnaire's War Credo

Not everyone can wear the uniform of the Army or Navy and march away to the fighting front, but everyone who is left behind can play an important part in the winning of the war by doing his bit on the home front. What to do? Well read the words by Lynn Stambaugh national commander of the American Legion who gave the Legionnaires the following war credo.

I will do all that I can to demonstrate my allegiance to the flag and to the Republic for which it stands.

I will exercise thought, prudence and self-control in my words that will create doubt about the country I love, the United States of America.

I will do all that I can to bring victory to the United States of America and to her military allies.

I will keep ever in my mind the basic necessity for learning about the worthiness of every sworn enemy of my country.

I will be guided by reason rather than by emotion in the doubt effort to make right the matter of might.

I will do my utmost to inspire confidence in the leaders of our war effort.

I will conduct at home within my power conduct my own war effort as if I were in fact wearing the uniform of my country.

I will resist any temptation to hamper my country's progress in this war because of any selfish desire for personal profit or personal gain.

I will be ever alert as a guardian of my country's sacred heritage—the American heritage of freedom and liberty.

Rare Birds Seen.

For several weeks two Reddish Egrets have loitered in marshes adjacent to Clewiston. This species is a member of the heron family and was one of the plume birds sought by hunters in former times.

As the result of the hunting by 1890 the bird was very rare in Florida. When plume hunting was stopped the Snowy and the American Egret regained their former abundance.

The Reddish Egret, however, never became plentiful again and to this day is regarded as an unusual bird in Florida. The two birds visiting in this area are in the white phase. One is in the immature plumage, the other is an adult, the latter being a very beautiful object with white feathers overlain with fine nuptial plumes of rusty color.

The birds are only slightly larger than the Snowy Egret and have yellow or flesh colored bills. The Snowy Egret has a black bill. The American Egret may be distinguished from the Reddish Egret by its much larger size and its black bill.—(From the Clewiston News)

The Sanford Forum

To our Good White Citizens of Sanford, Florida

Dear Friend

The Williams Temple (colored) Methodist Episcopal Church, one of the oldest organizations in Sanford, has been condemned by fire and is to parsonage and church to be torn down. The church like other Negro churches in this city, has done it's share toward lifting the moral and spiritual status of the Negros here.

Four years ago, we came to you for help to pay off the long past due mortgage upon our property, and you made it possible for us to satisfy our creditor and clear our house of worship, and to carry on this good work. How grateful we feel to all our white friends. We have tried to show our gratitude by our faithfulness to the Church and you, but now another crisis forces us. We have lost our church and parsonage in this city. This has discouraged and scattered our membership and in the same spirit of confidence with which we appealed to you four years ago, we are coming to you again, believing somehow, that you will not turn us away.

We must raise $500 together with the sale of our lot that we own on eighth Street and Sanford Ave. We are planning to buy the old Rock Church in Goldsboro. This church was owned by the A. M. E. Zion Church and is located among the bed of Negroes, and quite a number of our following is living in this section now. The General Church, together with the Jacksonville District, will give us $250 provided we can raise $250.00 among our good white and colored citizens of Sanford.

We must have urgent assistance for the need is imperative. We are in dire need. We know that our good white friends are interested in any organization or movement that has for its aim the betterment of the city in which you live. Southern tradition is one of the very few things that still remain in these trying hours.

The southern white man is noted the world over for his hospitality and his adherence to racial integrity. Among the outstanding things that he has always done is to feel a great responsibility for the southern Negro. He has been the Negro's best friend. He has done for the Negro what he would do for himself. The Negro has always been taught to come to our white friends when in need. You own the banks, the money, the courts. You make the laws; you administer them; you control the ballot; you hold the power. We are your subjects; we are the under-priviledged classes; we obey your laws; we work faithfully in your homes and business places as maids, cooks, butlers, chauffeurs, janitors, porters, and other helpers, but when big money issues arise, our small financial strength is not equal to the task without your help. We must raise this $250 to redeem back our church.

We realize that we are passing thru perilous and troublesome times, a state of bloodshed and death, and the Church is in a state of unrest, confusion, bitter enmity, and hate, and seemingly on the verge of a moral and spiritual collapse. Gone are the good old days when peace, harmony, goodwill, brotherly love and Christian fellowship permeated the spiritual atmosphere among our good white friends and Negros.

We cannot live without our good white friends. There is no two races that understand each other like the Negro and the southern white man. There is no negro born in the South who wants to live apart from our white friends, and there is no Negro who wants social equality, but we do want social justice and better understanding. We teach Negro boys and girls that racial integrity is best attained by racial purity and solidarity, and that they they must take pride in their work, and to be faithful and reliable and good and worthy servants, and useful citizens.

The Negro Church stands at the head of the institution which has to do with the Negroe's progress, and has helped to make him a safe and healthy servant. Certainly in these days of National upheaval we cannot afford to lose any agency which will help to develop men and women, both physically and morally. The Negro Church is still the main gathering place for the Negro people, and the Negro preacher is still the undisputed leader of his people. Were it not for the influences of the Negro preacher thru his pulpit, the Negro would be an easy target for fifth columnists, communists teachings, gangsters, mob violations, and racial troubles, for they work their vicious propaganda upon the weak and ignorant. Anyone should be proud to have a part, however small, in bringing about a better and more wholesome condition in his community.

"We cannot fight the enemy without, unless we have peace within. The Negro is one hundred percent American. We are loyal to our country, and we believe that God is going to give us a double victory. Prayer is the greatest power on earth. The power of prayer is Justice and Mercy, and the Church of God is one of the best defense programs in the world.

With this thought in mind, we are appealing to every good red blooded white man and woman in Sanford to help us raise this $250.

In 1870, we Southern Methodist, Northern Methodist and Protestant Methodist became one. The only Negroes that came into this unification was the Northern Negro Methodist Church. The C. M. E. Church is strictly a Southern institution, and since we know that you are our friends, we are asking you to please come to our rescue.

Will you make your check to the William's Temple C. M. E. Church and send it to Robert W. Wells, Presiding Elder of the Jacksonville District to Sanford, Florida, c-o General Delivery, and at the same time, we will call in person. Please do not turn us away. The money will be spent here in the city on our work here.

Thanking you in advance for whatever you give us.

ROBERT W. WELLS,
Presiding Elder of the Jacksonville District
Sanford, Florida General Delivery.

Bertha, daughter of Friedrich Alfred Krupp, gave her name to the "Big Bertha" cannon of World War I.

DANCE
EVERY WEDNESDAY NITE, STARTING 9:30 at
SHORT'S
Management of the Shorts 5 miles north of Sanford on the DeLand Road.
KNOWLTON'S ORCHESTRA
Music For Dancing

KITE SEASON

Marshal Rommel Draws Professional Respect Of Military Strategists

Wide World Feature

Rommel, the great Marshal Erwin Rommel, commander of the Africa Corps, hold Hitler's friendship and the professional respect of his military strategists.

When he went into action in Africa, it was his old fighting command he took with him, the 7th Armored Division, the Ninth Panzer Division, the 21st Panzer Division, the 90th Light Division, the Ninth Panzer Division, the 15th

Social And Personal Activities

MRS. LOURINE BEAL, Society Editor Telephone 148

Social Calendar

WEDNESDAY

The First Baptist Church announces cottage prayer meetings as follows:

Mrs. A. J. Peterson, West First Street.

Miss Jeanette Laing, 621 Oak Avenue.

Mrs. F. E. Bolz, 1101 Park Avenue.

Mrs. J. W. Hall, 505 Valencia Drive.

Mrs. B. C. Moore, 809 East Second Street.

Mrs. M. F. Smith, Floral Heights.

The sewing session for the Red Cross will be directed by Mrs. Roy Tillis for the public.

THURSDAY

Sanford citizens are asked by the ministerial association to observe two minutes of prayer each day at noon.

The Senior Y. W. A. of the First Baptist Church will meet with Miss Ruth Cumming, 215 Laurel Avenue at 8:00 P. M. A towel shower will be held for the Children's Home in Arcadia.

The Townsend Club will meet at the Court House at 8:00 P. M.

Mrs. F. A. Dyson will direct the morning sewing session for the Red Cross.

The afternoon sewing session for the Red Cross will be under the direction of Mrs. J. T. Newby.

The regular meeting of the O. E. S. will be held in the Masonic Temple at 8:00 P.M.

FRIDAY

Sanford citizens are asked by the ministerial association to observe two minutes of prayer each day at noon.

The Garden Club, Mrs. [illegible] will [illegible] the Red Cross by the morning.

SATURDAY

Sanford citizens are asked by the ministerial association to observe two minutes of prayer each day at noon.

SUNDAY

Sanford citizens are asked by the ministerial association to observe two minutes of prayer each day at noon.

MONDAY

Sanford citizens are asked by the ministerial association to observe two minutes of prayer each day at noon.

Hazel Folsom Harvey Weds Robert Lyman

Mr. and Mrs. W. I. Harvey are announcing the marriage of their daughter, Hazel Folsom Harvey, to Robert A. Lyman of Honolulu, Territory of Hawaii. The ceremony was performed in the chapel of the Naval Base in Key West by Chaplain Blake Craft, on Sunday, June 7.

For her wedding the bride chose a white eyelet embroidered dress modeled on simple lines with which she wore brown and white accessories. She is a graduate of Seminole High School and the Protestant Episcopal School of Nursing in Philadelphia, Pa. At present she is connected with the Public Health Unit in Quincy.

Mr. Lyman is the son of Mr. and Mrs. David Belyn Lyman of Honolulu, where he received his education. He is a graduate of the University of Hawaii and is now with the United States Navy. Mr. and Mrs. Lyman are spending a short honeymoon in Key West, before returning to their respective posts.

Young Peoples Club To Be Closed 1 Day

Harry Robson announced today that the Recreation Center or Young Peoples Club opened recently on East First Street, will be closed on Thursday in order for the inside dance pavilion to be finished. When completed the pavilion will cover a space 30x40 feet and will provide room for dancing when it rains.

All young people in the city are cordially invited to attend the Young Peoples Club at any time, either to play bridge and other games or to enjoy dancing on the open air pavilion. There is no admission charge and no dues will be charged, it was explained. The club has been formed as a rendezvous for the young people in Sanford and Seminole County who care to attend and enjoy the fun.

American Independence Day has been observed in Denmark every July 4 since 1912.

Personals

Mr. and Mrs. [illegible] today for [illegible] where they will spend a short vacation.

Mrs. J. P. Hoolsby and children [illegible] to spend Mr. Hoolsby's vacation [illegible] played golf.

Mrs. W. I. [illegible] J. I. Walker [illegible] Saturday [illegible] R. F. Curry.

Mrs. A. W. [illegible] this week from [illegible] Her sister, Mrs. [illegible] Lan and Mrs. [illegible]

Friends of [illegible] to the hospital [illegible] are [illegible]

Dr. and Mrs. [illegible] have [illegible] name [illegible] Thompson of High [illegible]

Mrs. F. B. Smith and children have returned home [illegible] where they have been [illegible] with Mr. Smith.

Mr. and Mrs. [illegible] and baby have returned from [illegible] where they visited [illegible] Mrs. Wells. They also [illegible] June 26 for Conductor [illegible] where Ensign Stemper will report for duty at the [illegible] ing Station at [illegible] city.

Ensign and Mrs. W. [illegible] per left yesterday [illegible] their home in [illegible] spending a few days [illegible] guests of Mr. and Mrs. [illegible] Wells. They also [illegible] June 26 for Conductor [illegible] where Ensign Stemper will report for duty at the [illegible] ing Station at [illegible] city.

Rev. and Mrs. W. [illegible] Cedartown, Ga., [illegible] home she plans [illegible] grandparents, Mr. and Mrs. H. S. McCall.

HAPPY BIRTHDAY

[illegible] Kader
Mrs. [illegible]
Randall D. Priest
[illegible] K. Eller

Troop 31 of Scouts Celebrates Birthday

[illegible] birthday [illegible] of Troop 31 of the First Methodist [illegible] banquet [illegible] Troop [illegible] ceremonies [illegible] scoutmaster [illegible]

[illegible] the eve [illegible] from [illegible] executive [illegible] Orlando, [illegible] upon the [illegible] accomplishments [illegible]

[illegible] of the [illegible] Service [illegible] were [illegible] The [illegible] around [illegible] Harry [illegible] attendance [illegible] Williams [illegible]

[illegible] honors won by [illegible] court of Honor [illegible] was presented [illegible] to the [illegible] Billy Shoe [illegible] in behalf [illegible] roll [illegible] support [illegible] pass [illegible] merit badge [illegible] merit [illegible] and gift [illegible] Francis [illegible] Scouting [illegible] Troop [illegible] for [illegible] merit badge [illegible] and Bill [illegible] [illegible] skit [illegible] broadcast [illegible]

RED CROSS NOTES

By MRS. GUY MANN

[illegible]

St. Monica Chapter Meets At Dyson Home

[illegible]

Home Demonstration

By [illegible] WILSON

[illegible]

Dorothy Roe Says Walking Is Fun

By DOROTHY ROE

[illegible]

FREE HOUSE PAINT
Roofing Material Wholesale
TULP Drop Postals to 505 W. 11th St.

IF YOUR TASTE DEMANDS THE BEST IN
• LIQUORS
• SCOTCHES
• WINES
BE SURE TO VISIT
NICK'S Package Store
113 SANFORD AVENUE
Across Street From M. & A. Department Store

FOR DAD . . .
Cool Shirts

Manhattan - Marlboro - B. V. D.
[illegible] Model [illegible]
$1.50 to $2.50
Y[illegible] Dad [illegible] short [illegible]
A[illegible] COOL THIN MACHALLAN permits air regulation [illegible] at $2.25 [illegible]
B. L. Perkins
COURTEOUS MEN'S WEAR

BUY MORE BONDS
RITZ Today & Thursday
The Rollicking Saga of the Yanceys of Virginia

The Vanishing Virginian
FRANK MORGAN KATHRYN GRAYSON
SPRING BYINGTON
A METRO-GOLDWYN-MAYER PICTURE
SHORTS INCLUDE:
"Mr. Gardenia Jones"
Popeye Cartoon
Universal News

MEAT TREAT TO BEAT THE HEAT
L'Aiglon
ZEPHYR SHEERS BY
Cool it looks and cool it is—L'Aiglon's very own fabric woven of superb BEMBERG* rayon yarns. Left: Double Diamond—Simple? Yes. The print is its only adornment. Effective? Yes. Copen, rose, cocoa, aqua, green. 14 to 42. Right: Dot with Dash—Two piece dress with a spun rayon jacket in the color of the dot. Fresh and frisky when the sun is sultry. White grounds, colored dots. 10 to 20.
$10.95
The YOWELL Co.
SANFORD, FLORIDA

GIVE HIM
PHOENIX SOX

Latest colors and patterns in all sizes for father. Long wearing materials he will especially like. Elastic (EV-R-UP) and plain tops.
39c AND 65c PER PAIR
The Yowell Co.
SANFORD, FLORIDA

ABC-O-MATIC
Electric Washer
WASHES, RINSES & DAMP DRIES A FULL LOAD IN 10 MINUTES!
See for yourself how ABC-O-Matic washes, triple rinses in clean running water, and deposits clothes in basket ready for the line . . . whiter . . . brighter . . . fluffy soft!
BAUER'S

AN OUNCE of BALANCING
SAVES POUNDS OF RUBBER
HELP SAVE 85,000 TONS OF RUBBER
It has been estimated that if all cars had their wheels balanced it would save 85,000 tons of rubber a year! Unbalanced wheels literally grind the rubber off the tread—besides causing intense wear on mechanical parts through excessive vibration, greatly impairing driving safety. Remedy these conditions by letting us balance the wheels on your car.
C. and C. Welsh
WELSH TIRE SHOP
2nd & Park — Phone 111
RECAPPING
VULCANIZING

Vandermeer Of Reds Shuts Out Luckless Braves

BOSTON, June 17, (AP)—Although given seven hits and as many bases on Johnny Vander Meer's wildness, the luckless Boston Braves suffered a 5-0 shutout yesterday when they opened a three-game series with the Cincinnati Reds.

Three times the Braves managed to fill the bases but on each occasion Vander Meer regained his control and held it long enough to escape from his deep holes. The Reds, who were held to seven hits by Al Javery and Dick Errickson, made every one of them count and clinched their triumph with a three-run blast in the fourth inning.

Three hits and two Boston errors contributed to that uprising against Javery, which started when Linus Frey singled and then raced to third when Catcher Clyde Kluttz rifled into right field while trying to nab him off first base.

Frank McCormick scored Frey with a single and then raced home when Johnny Cooney made a threebase miscue on Bert Haas' drive to center field. The latter then registered on an infield out

Cardinals Defeat Hubbell, 4 to 3

NEW YORK, June 17, (AP)—The St. Louis Cardinals sliced a half-game off the Brooklyn Dodgers' league lead today as they opened their Eastern invasion with a 4 to 3 ten-inning victory over the New York Giants.

Enos Slaughter's fifth homer of the year, off Carl Hubbell in the extra frame, gave the Cards their margin of victory and handed them their 6 in 12 games of the idle Bums.

This four-bagger was the second extra base wallop of the game for Slaughter and ruined King Carl's otherwise fancy bid for his second win of the year. As a result, he was charged with his sixth defeat in allowing ten hits and fanning five over the full ten-inning route.

CHINESE PILOT KILLED

TALLAHASSEE, June 17, (AP)—Lt. Lee Chi-Chia, 28-year-old Chinese flier training at Dale Mabry Field here, was killed yesterday in a parachute landing after bailing out of his plane. A spokesman for the field said a board of inquiry would seek to determine the cause of his death.

The 3,895 grade-crossing accidents took place in 1941 resulted in 310 persons killed and 3,000 injured.

COOL OFF

WITH A WELL-MIXED DRINK or a bottle from our complete stock of Package Goods.

Bill's Package Store & Bar

113 W. First St. Ph. 880

Brandt Declares Cards Are Just Starting To Fight

By BILL BRANDT

NEW YORK, June 17, (Special)—Heading east for a Gas-House Gang whirl along the National League's eastern seaboard, the St. Louis Cardinals served notice on the Brooklyn Dodgers that the second-club pennant race as of 1941 is just beginning to fight.

Till mid-May the senior circuit flag fight was all Brooklyn, the Dodgers way out in front, lost in the shuffle those Red Birds who vied with the Books on almost even terms from April to October a year ago. But ever since May 24, for a solid two weeks, until the Brooks landed in St. Loo June 9 for the apex series of their western trip, the Birds matched the Dodgers win for win.

That fast fortnight, closing May and opening June, the Brooks and Birds each won 10 games while losing three. Only the seven-game margin separating them in the percentage column prevented the picture from being a replica of the same day and date of yesteryear.

Return of Johnny Hopp to active service itemized brightly the resurgence of Red Birds which makes June a thrill-packed month for Cardinals fans are again flashing the sparks and fire they showed last summer. It already has made its first mark in the records.

Second only to the dashing Dodgers in runmaking, trailing the Braves, Brooks and Giants in the home run department, the Cardinals offensively down the league leadership at this point in only one phase, three-baggers. When they squared off against Brooklyn in their June showdown of strength before home fans, the Southworthmen had hit and run out exactly twice as many triples as their rivals, the Dodgers.

Championship in triples represents not only the socking power of a club's hatpile, but the speed of its legs, and the fiery fury of its effort. They cut up that dust, those Birds. The furious leadership of Terry Moore, the bounce of Carolina Jimmy Brown, the feather-footed base-path scorching of Johnny Hopp, make the cardinals something to see when they're out on that field with the ball game in the balance.

Mort Cooper, who handed the Dodgers their only shutout of the Spring, forged into the strikeout leadership of the league in his manful work as ace of the Card curving corps. Add its lefty triumvirate of Howard Pollet, Max Lanier and Ernie White, the sage Lonnie Warneke and the husky young arms of Spud Krist and John Beasley, every thing points to the eastern trip as one of the landmarks in St. Louise baseball history.

Rogers Hornsby set the pace of the tradition back in 1926, when his Cardinals won the pennant in the course of a long September road trip, old style, which took them to every city in the league before bringing them home with the pennant locked in their trunk, primed for their triumph over the Yankees in the World Series.

In '34 the Frischian Gas-Housers, with the Deans operating at maximum pitch, won the pennant in a September Drive on the road, then revived the 1926 tradition with a World Series victory over Detroit's Tigers.

The even years, by the rotation of schedule, put the Cards on the road in September. This is one of those years. In Redbirdia ndthe June Eastern trip is carded as a pre-view of what's coming again this September, with Southworth's Cards on the road and the pennant right there for them to run away with.

Sinkwich Enlists As Reserve In Marines

MACON, Ga. June 17, (AP)—Frankie Sinkwich, the University of Georgia's All-American football back, yesterday was sworn into the marine corps reserve along with two of his football mates and a Georgia baseball pitcher.

Four other Georgia football players applied for admission to the corps at the same time. Two of them ran into technical difficulties and may be accepted; the other two failed to pass physical examinations because of their eyes.

Maj. Robert S. Pendleton marine recruiting officer here, said the Georgia athletes would return to school to complete their academic courses and would be allowed to continue with their college athletics.

Defense Shop News

ALEX R. JOHNSON

Applications of 18 airplane engine service trainees have been forwarded to Brooker Field, Mobile, Ala. This field is a clearing point for all sub-depots in the southern area. These applications for jobs will be considered by every sub-depot when there is a call to supply trained workers for a base.

There are some vacancies in the pre-employment class for Airplane engine service mechanics. It has been found that boys of 18 years and up make very good airplane mechanics and it is a field that is not overcrowded. Anyone interested in this type of training should contact the office at once and fill out the necessary papers.

Word has been received from Leslie Moughton, welding trainee, that he is working as the Alabama Dry Dock and Ship Building Corporation in Mobile. W. E. Rankin, welding trainee reports that he is working at the Gulf Coast Ship Building Corporation in Chickasaw, Ala.

The Defense Classes for young men up to 25 years of age will start tonight. These classes will be in wood work and will prepare the trainees to become carpenters helpers. Those who have registered so far are George Roland, Cecil Mixon, Billy Stapler, Stuart Quarterman, Marion Swanson, and Roy Mixon. There is room in these classes for additional trainees.

SEMINOLE COUNTY COURT RECORDS

WARRANTY DEEDS

Ashe, Alice Smith To W. H. Gainey ET AL.
Blenberg, Lazz L. ET UX To William Kristein ET UX

QUIT CLAIM DEED

Baker, Elizabeth To Arthur Washington ET UX

TRUSTEES DEEDS

Trustees Internal Improvement Fund of State of Florida To—
Blake Lula
Gordon, Georgia A.
Palmetto, Lou Bryant
Morgan, A. R.
Washington, Callie
Clark, Clara Lee
Manley, Maude
Bosen, Harney & Elizabeth
Bradshaw, C. E.
Burns, Henry
Hamilton, Wade ET AL.
Watkins, Isaac
Sherman, Annie L.
Horne, Ida
Lee, Lula
Haynes, H. A.
Johnson, Stephen & Hattie
Hansell, Elba Harbor
Hill, W. C.
Williams, W. R.
Farley, Patrick

Standings

NATIONAL LEAGUE

	W.	L.	Pct.		W.	L.	Pct.
Brklyn	30	16	.766	Ch'go	29	31	.483
St. L.	32	20	.623	Pitsb	27	31	.466
Cin	30	21	.526	Bos'n	27	36	.429
N. Y.	30	29	.508	Phil.	17	41	.293

Results Yesterday

St. Louis 4, New York 3 (10 innings)
Cincinnati 5, Boston 0
Pittsburgh 1, Philadelphia 5
Only games scheduled

AMERICAN LEAGUE

	W.	L.	Pct.		W.	L.	Pct.
N. Y.	42	14	.750	St. L.	28	33	.459
Boston	33	23	.589	Ch'go	23	33	.411
Cleve	31	29	.525	Wash.	22	36	.379
Detroit	32	31	.508	Phil.	20	34	.357

Results Yesterday

Washington at Cleveland, ppd
New York 6, Detroit 1-3
Philadelphia 1, Chicago 2
Boston 4, St. Louis 2

SNEAD IN NAVY

NORFOLK, Va. June 17, (AP)—Slammin' Sammy Snead, one of the biggest money winners in golf history, became Samuel Jackson Snead, second class specialist, in the United States Navy yesterday.

RUBBER MATS

WASHINGTON, June 17, (AP)—President Roosevelt said Tuesday he thought it was a grand idea for people to contribute rubber mats from their automobiles to the scrap rubber collection campaign.

LEGAL NOTICES

NOTICE
IN THE CIRCUIT COURT OF THE NINTH JUDICIAL CIRCUIT OF FLORIDA IN AND FOR SEMINOLE COUNTY, IN CHANCERY.
KENNETH N. McPHERSON, Complainant
Versus
F. W. Hossfeld and others, Defendants.

ORDER OF PUBLICATION.

To: E. R. Burleigh and ——— Burleigh, his wife, if living, and if dead, to their unknown heirs, devisees, legatees or grantees; To F. W. Hossfeld, if living, and if dead to his unknown heirs, devisees, legatees or grantees; To Nixon Cohen and ——Cohen, his wife if living, and if dead, to their unknown heirs, devisees, legatees or grantees; To Herbert E. Angell and Gleasenor Farwell as the last directors and as trustees of the property of New York Maitland Corporation, a dissolved corporation and all parties claiming interests under or from New York Maitland Corporation, an a dissolved corporation, or otherwise, in the hereinafter described property; To F. W. Elfrey and ——Elfrey, his wife if living, and if dead to their unknown heirs, devisees, legatees or grantees; To all persons claiming any interest in the hereinafter described property through, under, or from Marchal Nell Rose Company, a corporation; To Isaac Blackshear and Louise Blackshear, his wife, if living, and if dead, to their unknown heirs, devisees, legatees or grantees; To Alice Attwood Williams if living, and if dead, to her unknown heirs, devisees, legatees or grantees; To Matelle Attwood, an unmarried woman if living, and if dead to her unknown heirs, devisees, legatees or grantees; To Alfred L. Attwood and Evelyn O. Attwood, his wife, if living, and if dead, to their unknown heirs, devisees, legatees or grantees; To Rosalie Schmidt, Ludwig Schmidt, her husband, if living, and if dead, to their unknown heirs, devisees, legatees or grantees; To J. K. Attwood and Evelyn O. Attwood, his wife if living, and if dead, to their unknown heirs, devisees, legatees or grantees; To Ella A. Dewey and J. F. Dewey, her husband, if living, and if dead, to their unknown heirs, devisees, legatees or grantees; and to any and all persons claiming any right, title or interest in and to the following described land, to wit:

The northeast quarter of the southeast quarter. Being the south half of the northeast quarter of the southeast quarter. Beginning at the northeast corner of the southeast quarter of the southeast quarter of Section 19, Township 21 South, Range 30 East, thence west 20 chains, thence south 8 chains, thence east 20 chains to point of beginning; all situated in Seminole County, Florida.

You and each of you are hereby required and ordered to appear to the bill of Complaint heretofore filed against you as defendants in the above styled and entitled cause in the above named Court at Sanford, Florida, on the sixth day of July, A. D. 1942, the same being a rule day of this Court. Upon your failure to appear on said day decree pro confesso will be entered against you.

The nature of the case is removal of clouds from and quieting the title of the Complainant in and to said within described lands.

Let this Order be published in The Sanford Herald, a newspaper of general circulation published in Seminole County, Florida, once each week for four consecutive weeks.

Witness my hand and seal of official seal of this Court at Sanford, this 2nd day of June, A. D. 1942.

O. P. Herndon
Circuit Clerk.
By E. L. BURDICK, D. C.
(Official Seal)

Notice is hereby given that I am engaged in business at 107 W. 2nd St. under the fictitious name Lake Cab Co. and that I intend to register said name pursuant to the terms of the Fictitious Name Statute (Chapter 25961 Laws of Florida) with the Clerk of the Circuit Court of Seminole County, Florida.

C. H. SHAFFER.

June 10, 1942

Notice is hereby given that I am engaged in business at Hi-Hat Park, Lake, Florida, under the fictitious name Forest Hill Chicken Ranch and that I intend to register said name pursuant to the terms of the Fictitious Name Statute (Chapter 25961 Laws of Florida) with the Clerk of the Circuit Court of Seminole County, Florida.

HUGH BENHAM

June 3, 1942

IN THE CIRCUIT COURT OF THE NINTH JUDICIAL CIRCUIT OF THE STATE OF FLORIDA, IN AND FOR SEMINOLE COUNTY IN CHANCERY.
W. W. SELLERS, Plaintiff
Versus
WALTER P. HOLBORN and EMILY M. HOLBORN, his wife, Defendants.

ORDER FOR PUBLICATION.

TO: WALTER P. HOLBORN and EMILY M. HOLBORN, Tunkhannock, Wyoming County, Pennsylvania:

You are hereby notified that suit to foreclose mortgage upon the following property in Seminole County, Florida, to-wit:

Lot 542 and all of that portion of Longwood Avenue abutting said Lot 542 of the Town of Longwood, Florida, as recorded in Plat Book 1 pages 14 to 21, Public records of Seminole County.

Together with all machinery and equipment now located and installed in the building upon the above described property.

has been brought against you in the above entitled Court and you are hereby required to file your appearance on or before July 6th 1942.

It is ordered that this notice be published for four consecutive weeks in The Sanford Herald.

Witness my hand and seal of said Court in Sanford, Florida, this 3rd day of June, 1942.

O. P. HERNDON
Clerk
Circuit Court Seal)

NOTICE
IN THE CIRCUIT COURT OF THE NINTH JUDICIAL CIRCUIT OF FLORIDA IN AND FOR SEMINOLE COUNTY, IN CHANCERY.
Kenneth N. McPherson, Complainant,
versus
R. H. Wright and others, Defendants.

ORDER OF PUBLICATION

To R. H. Wright, if living, and if dead, to his unknown heirs, devisees, legatees or grantees; To Lorenzo A. Wilson and ——Wilson, his wife, if living, and if dead to their unknown heirs, devisees, legatees or grantees; To Wiley G. Tonmer and ——Tonmer, his wife if living, and if dead to their unknown heirs, devisees, legatees or grantees; To Elisha Lemon and Maggie Lemon, his wife, if living, and if dead, to their unknown heirs, devisees, legatees or grantees; To Hannah A. Peck and W. G. Peck, her husband, if living, and if dead to their unknown heirs, devisees, legatees or grantees; To Hannah Shepherd and Peter Shepherd, her husband, if living, and if dead, to their unknown heirs, devisees, legatees or grantees; To Isaac Blackshear and Louisa Blackshear, his wife, if living, and if dead, to their unknown heirs, devisees, legatees or grantees; To J. K. Attwood and Evelyn O. Attwood, his wife, if living, and if dead, to their unknown heirs, devisees, legatees or grantees, and to any and all persons claiming any right, title or interest in and to the following described land, to-wit:

The north half of the south half of the north half of the southeast quarter of the southeast quarter of Section 19, Township 21 south, range 30 east, situated in Seminole County, Florida.

You and each of you are hereby required and ordered to appear to the bill of complaint filed against you as defendants in the above styled and entitled cause in the above named Court at Sanford, Florida, on the sixth day of July, A. D. 1942, the same being a rule day of this Court. Upon your failure to appear on said day decree pro confesso will be entered against you.

The nature of the case is removal of clouds from and quieting the title of the Complainant in and to said within described land.

Let this order be published in The Sanford Herald, a newspaper of general circulation published in Seminole County, Florida, once each week for four consecutive weeks.

Witness my hand and the official seal of this Court at Sanford this 2nd day of June, A. D. 1942.

O. P. HERNDON,
Circuit Clerk.
By E. L. BURDICK, D. C.
(Official Seal)

TO SYDNEY ALFORD, ADDRESS UNKNOWN

You are hereby ordered and required to be and appear upon the 6th day of July A. D. 1942, to the bill of complaint filed against you by the complainant in the Circuit Court of Seminole County, Florida, by Mary Alford, being an action for divorce.

The Sanford Herald is designated as the newspaper in which this order shall be published for four consecutive weeks.

Witness O. P. Herndon, Clerk of said Court and the official seal of said Court this the 1 day of June, A. D. 1942.

O. P. HERNDON
Clerk
(Official Seal)

Notice To Property Owners

The 1941 Delinquent Real Estate Tax List of the City of Sanford, Florida, is posted at the front door of the City Hall and at the front door of the Court House in the City of Sanford, Florida, and will remain so posted for a period of four consecutive weeks.

All Real Estate upon which the 1941 taxes have not been paid, and against which tax certificates have not already been issued will be sold at public auction on the 1st. day of July, 1942, commencing at 10 o'clock A.M. at the front door of the City Hall in the City of Sanford, Florida.

H. N. Sayer, City Clerk.

Classified Advertisements

FOR SALE—

3 1-2 ACRES good citrus land in Paola. Phone 656-W.

BUNGALOW 600 block Elm Ave. Reasonable terms. J. P. Wells, 1006½ Richardson Place, Tampa, Fla.

NO ADVANCE in the price of Gamage Paints. Best in quality, at a real money saving price. Sanford Cash Food Store.

PLANTS for canning—leave orders at Palmetto Grocery, Robert A. Brantley.

TRAILER house car. 2800 Sanford Ave.

BARRED ROCK pullets 4 months old, bargain prices. Allen's Store, South Sanford Ave.

SITUATION WANTED—

WILL JOB as cook or maid. Address, 510 Sanford Ave.

WANTED TO BUY—Will pay cash for Gray Barbour Shoes. Sizes and prices must be wanted. Box 617, Herald Office.

BUSINESS SERVICE

HAVE YOUR watch repaired by one who really knows how. Briggs, Jeweler Magnolia Ave.

MISCELLANEOUS—

STORAGE your car at Kent's Garage. Special rate dead storage.

GET EXPERT MEDICAL NURSING while your doctor is away. HOLIDAY HOUSE NURSING HOME 216 E. Miller Ave., Orlando. Booklet. EXPERIENCED GRADUATE NURSES.

FOR RENT—

NICE APT. near schools. Apply 1201 Park Ave.

GARAGE APT. for rent, close in. Apply Palmetto Grocery.

ATTRACTIVE APT.—2 bedrooms, nicely furnished. Phone 476.

FURNISHED houses $25.00, $40.00, $50.00 per month. Edward F. Lane, Phone 452.

REMEMBER the wonderful one horse shay? It was built with the finest possible material – but went to pieces all at once

Your electrical appliances are examples of fine craftsmanship, too. And it is exceedingly important that they don't "break down" on you now. For they are savers of health, materials, time and money – and can't be easily replaced

That's why it's so important to check up on them periodically – keep them in good repair – and use them carefully. SEE YOUR REPAIR DEALER

FLORIDA POWER & LIGHT COMPANY

Take a Tip from the One Horse Shay



ETTA KETT — By PAUL ROBINSON



THE LONE RANGER — By FRAN STRIKER

SECTION TWO **The Sanford Herald** SECTION TWO

VOLUME XXXIII SANFORD, FLORIDA, WEDNESDAY, JUNE 17, 1942. NUMBER 218.

NOTICE

Notice is hereby given that the following described lands will be sold at public auction beginning at 12 o'clock noon on the 1st day of July A D 1942, at the Court House in Sanford the County of Seminole State of Florida, to pay the amount due for taxes assessed for the year 1941, herein set opposite to the same, together with all costs of such sale and advertising.

DESCRIPTION of LAND	Section	Township S	Range E	Acres	NAME OF OWNER	Amount of Taxes And Costs
ASTOR FARMS PLAT BOOK 4 PAGE 13						
½ Int in Lots 7 & 8 Block A					Davis John	125.14
Lot 2 Block B					Unknown	[illegible]
Lot 4 Block B					Unknown	[illegible]
Lot 6 Block B					Madden Harold H	[illegible]
Lot 1 Block C					Unknown	[illegible]
Lots 3 & 4 Block C					Unknown	[illegible]
Lots 5 6 & 7 Block C					Unknown	[illegible]
Lot 1 Block E					Webb Everett H	[illegible]
Lot 6 Block E					Unknown	[illegible]
Lot 1	22	19	29	40	Unknown	[illegible]
Lot 2 & E½ of SE¼ (less beg 8¼ Sec Post Run W 660 Ft N to Gt Line N 22 deg 30' E to Pt N of Beg S to Beg)	22	19	29	[illegible]	Unknown	[illegible]
SE¼ & N½ of SW¼ & Lots 1 2 & 3	23	19	29	150	Unknown	[illegible]
Lot 2	24	19	29	[illegible]	Unknown	[illegible]
Lot 3	24	19	29	[illegible]	Unknown	[illegible]
S 140 Yd of W 70 Yd of Lot 1	25	19	29	[illegible]	Unknown	[illegible]
S 3/4 of W½	25	19	29	[illegible]	Unknown	[illegible]
Beg SW Cor of SE¼ of NW¼ Run N 50 Ch N 20 Ch E 10 Ch E 6.02 Ch S 420 Ft E 420 Ft N 420 Ft E to NE Cor Lot 2 N 16.6 Ch W 10 Ch N 5 Ch W 1.90 Ch S 1.3 Ch W 20 Ch S to S Line of Sec W to Beg (less	25	19	29			
Beg at NW Cor of Lot 2 Run N 6.02 Ch S 420 Ft E 420 Ft N 420 Ft E to NE Cor Lot 2 N 16.6 Ch W 10 Ch N 5 Ch W 1.90 Ch S 1.3 Ch W 10 Ch N to Beg)	25	19	29		Unknown	[illegible]
Beg 20 Ch N of 8¼ Sec Post Run E 28.90 Ch N 4.40 Ch W 10 Ch N 8 Ch W 1.90 Ch S 1.3 Ch W 20 Ch S 8.15 Ch E 5 Ch to Beg	25	19	29			
N½ of NE¼ of NW¼	26	19	29	[illegible]	Unknown	[illegible]
E½ of NW¼ of NW¼	26	19	29	[illegible]	Unknown	[illegible]
NE¼ of NE¼ (less N½ S 3/4 of N 3/4 of E½ & W½ of SE¼ & S½ of SE¼ of SW¼ & W½ of SW¼ of NE¼ & E½ of SW¼ of NE¼)	26	19	29	[illegible]	Unknown	[illegible]
NW¼ of SE¼ & SE¼ of SE¼	27	19	29	[illegible]	Unknown	17.67
NE¼ of SW¼						
NE¼ of NE¼ SW of Gt Line (less Beg NE Cor Run S 1.47 Ch W 12¼ Ch N 5.85 Ch E to Gt Line SE to Beg & less S 121 Yd)	28	19	29	[illegible]	Unknown	[illegible]
S 121 Yd of NE¼ of NE¼	28	19	29	[illegible]	Unknown	[illegible]
Beg NE Cor of SE¼ of NE¼ Run W 20 Ch N [illegible] Ch E 12.7 Ch S 2.74 Ch S 2.3 Ch N 16.74 Ch	28	19	29	[illegible]	Jackson [illegible]	[illegible]
N½ of NE¼ of SE¼ & SE¼ of NE¼ of SE¼	28	19	29	30	Unknown	[illegible]
E½ of SW¼ of SE¼	28	19	29	20	Unknown	[illegible]
NE¼ of SE¼	28	19	29	40	Unknown	[illegible]
[illegible]		19	29	40	Unknown	[illegible]
[illegible]		19	29	10	Unknown	[illegible]
[illegible]	31	19	29	10	Unknown	[illegible]
GARDA PARK PLAT BOOK 1 PAGE 37						
Lots 1 2 3 4 6 7 8 & 30 to 37 & 29 31 W½ of 30 & E½ of 32					Unknown	[illegible]
Lot 9					Unknown	[illegible]
Lots 10 & 11 (less S 118 ft of N 236 ft)					Unknown	[illegible]
S 118 ft of N 236 ft of Lots 10 & 11					Unknown	[illegible]
N 118 Ft of Lot 12					Unknown	[illegible]
S 236 Ft of N 354 Ft of Lot 12 & Lots 13 & 14 (less S 222.8 Ft)					Unknown	[illegible]
S 222.8 Ft of Lots 13 & 14					Unknown	[illegible]
Lot 15					Unknown	[illegible]
GARDA PARK HOMESITES PLAT BOOK 4 PAGE 10						
Lots 1 2 & 4 to 7 & 16 to 32 & 39 40 41 & 44 to 46 & 49 51 & 55 to 58 & 61 63 & 65 66 67 69 70 71 72 73 74 & 77 to 84 & 87 88 89 93 95 96 & 98 to 103					Unknown	[illegible]
Block Marked Orange Grove					Unknown	[illegible]
Lot 3					Unknown	[illegible]
Lot 11					Unknown	[illegible]
Lots 34 35 36 52 53 54 76 & 85 86 100 & 109					Unknown	[illegible]
Lot 47					Unknown	[illegible]
Lots 59 & 60					Unknown	[illegible]
Lot 75					Heise Matilda C	[illegible]
Lot 107					Unknown	[illegible]
NW¼ of NE¼	35	19	29	40	Unknown	5.32
SE¼ of NW¼ of NW¼	35	19	29	10	Unknown	3.51
SW¼ of NW¼ of NW¼	35	19	29	10	Unknown	3.51
NE¼ of SE¼	35	19	29	40	Unknown	7.26
E½ of SE¼ of NW¼	35	19	29	20	Unknown	[illegible]
N½ of SE¼ of NW¼	35	19	29	20	Unknown	[illegible]
N½ of NE¼ of SW¼ of NW¼	33	19	29	5	Unknown	[illegible]
Beg 680 ft S of NE Cor Lot 1 Run S 99½ ft W 17 Ch N 99½ ft E 17 Ch	34	19	29	2	Tolar [illegible] T et al	[illegible]
10 A Sq in SW Cor of Lot 1	34	19	29	10	Unknown	[illegible]
Beg SE Cor Lot 2 Run N 2.6 Ch W 7.15 Ch N 12.75 Ch W 10.3 Ch N 4.20 Ch W 4.15 Ch S 20 Ch E to Beg	34	19	29	25	Unknown	6.22
E½ of NE¼ of NW¼	36	19	29	20	Unknown	[illegible]
[illegible] of SE¼ of NW¼	36	19	29	20	Unknown	4.19
[illegible] 11.62 Ch of S 7.97 Ch of NW¼ of SW¼	36	19	29	43	Unknown	15.65
Beg 13¼ Ch N & 10 Ch E of 8¼ Sec Post Run W to A C L Ry Nly along E side of Ry to St Johns River Ely along river to Beg (less State Road)	16	19	30		Unknown	13.70
E½ of SE¼	19	19	30	80	Woodruff S & F L	34.90
All S 5/8 of Sec in Sanford Gt	20	19	30	194	Smith M M Heirs	97.17
SANFORD FARMS PLAT BOOK 1 PAGES 127 128 & 128½						
Lot 1 (less W 578 ft) Block A					Bell J W	2.96
W 578 ft of Lot 1 (less N [illegible]) Block A					Unknown	[illegible]
[illegible]					Bell J W	[illegible]
[illegible]					Giles Wm R	[illegible]
[illegible]					Woodruff S & F L	[illegible]
[illegible]					Woodruff S & F L	[illegible]
[illegible]					Unknown	[illegible]
[illegible]					Nall J C	[illegible]
[illegible]					Woodruff F L	[illegible]
[illegible]					Unknown	[illegible]
[illegible]					Doyle Martin	[illegible]
[illegible]					Unknown	[illegible]
[illegible]					[illegible]	[illegible]
[illegible]					Woodruff S & F L	[illegible]
[illegible]					Woodruff S & F L	[illegible]
[illegible]					Woodruff S & F L	[illegible]
[illegible]					Woodruff S & F L	[illegible]
[illegible]					Prine W C	[illegible]
[illegible]					Woodruff S & F L	[illegible]
[illegible]					Bolly Fred & Alice O	[illegible]
[illegible]					Woodruff S & F L	[illegible]
[illegible]					Woodruff S & F L	[illegible]
[illegible]					Woodruff S & F L	[illegible]
BOOKERTOWN PLAT BOOK 4 PAGES 67 & 68						
[illegible]					Unknown	[illegible]
[illegible]					Unknown	[illegible]
[illegible]					Unknown	[illegible]
[illegible]					Webb E H	[illegible]

DESCRIPTION of LAND	Section	Township S	Range E	Acres	NAME OF OWNER	Amount of Taxes And Costs
[illegible]					Hotter Will	1.31
Lots 15 & 16					Webb E H	1.31
Lots 21 22 23 24 & 25					Ray John	1.27
[illegible]					Unknown	.66
[illegible]					Unknown	2.29
[illegible]					Unknown	.66
[illegible]					Neely Annie	[illegible]
[illegible]					Neely Annie	.66
[illegible]					Unknown	[illegible]
[illegible]					Unknown	.66
[illegible]					Unknown	.66
[illegible]					Unknown	1.07
[illegible]					Hallman Mansfield	.66
[illegible]					Unknown	1.07
[illegible]					Wooten Hattie	.66
[illegible]					Jackson Wm J & Pearl	[illegible]
[illegible]					Unknown	2.40
[illegible]					Ray John	1.07
[illegible]					Unknown	1.26
[illegible]					Unknown	.66
BELL'S SUBDIVISION PLAT BOOK 6 PAGE 47						
Lots [illegible] 15					Smith M M Heirs	[illegible]
ST JOSEPH'S PLAT BOOK 1 PAGE 114						
Lots 5 & 6					Johnson A J	15.92
Lot 12 [illegible]					Bell J W	[illegible]
[illegible]					Doyle Martin	41.01
[illegible]					Unknown	6.56
Lots 27 28 29 & 34					Smith M M Heir	41.18
[illegible]					[illegible] & Minnie	2.11
[illegible]					Unknown	[illegible]
[illegible]					Smith M M Heirs	41.05
[illegible]					Unknown	4.31
[illegible]					Bays R D	[illegible]
[illegible]					Smith M M Heirs	[illegible]
[illegible]					Vaughn W J	15.98
[illegible]					Stapler W A	[illegible]
W 120 ft of Lot 42 & 56					Smith M M Heirs	[illegible]
[illegible]					Howard Clyde [illegible] & Mary Lee	1.82
[illegible]					Rabun Mary L Heirs	21.45
[illegible]					Meredith W A	[illegible]
[illegible]					Smith M M Heir	[illegible]
THE TOWN OF MONROE PLAT BOOK 1 PAGE 97						
Block [illegible] & 6 (less Lot deeded to D H Warren)					Bell John W	[illegible]
THE FLORIDA LAND & COLONIZATION COMPANY'S CELERY PLANTATION PLAT BOOK 1 PAGE 129						
Lot 10					Zerrenner [illegible]	[illegible]
Beg [illegible] of SE Cor Run [illegible]	22	19	30		Zerrenner [illegible]	[illegible]
Beg [illegible] Run W [illegible] to Lake Monroe Ely Along Lake to Point N of Beg S to Beg				11	Zerrenner [illegible]	[illegible]
AMENDED PLAT RIBAUT FOREST PLAT BOOK 7 PAGE [illegible]						
E 200 ft (less N 1070.1 ft)					Unknown	[illegible]
W [illegible] ft & N 1070.1 ft of E 200 ft					Kirchhoff W E Jr	[illegible]
Beg 241 ft W & 283 ft N of NW Cor Blk 1 Tr 19 of the Town of Sanford run E 30 ft S 263 ft E 170 ft N 316 ft W 41 ft N 250 ft W 715 ft N to Lake Monroe Wly along Lake to point N of Beg S to Beg (less State Rd)	25	19	[illegible]		Kirchhoff W E Jr	[illegible]
Beg 404 ft W of SW Cor of Blk 1 Tr 10 of the Town of Sanford run S 185 ft N 203 ft W 50 ft N 203 ft W to Ry Sly along Ry to Beg & Beg 741 ft W of SW Cor Blk 1N Tr 10 of the Town of Sanford Run W 54 ft N to Lake Monroe Ely along Lake to point N of Beg S to Beg (less State Rd)	25	19	30		Unknown	[illegible]
Beg 417 ft N & 130 ft E of NW Cor of NW¼ Run N 660 ft W 660 ft S 660 ft E 660 ft to Beg	26	19	30	10	Bender J [illegible]	[illegible]
Beg at Int of S Line of St Gertrude Ave with Ely Line of A C L Ry Run E 122.8 ft S 68.8 ft to RY NW along Ry to Beg	26	19	30		Unknown	[illegible]
Beg 799.4 ft E of Int of S Line of St Gertrude Ave with Sly Line of A C L Ry Run E 1448.6 ft S to A C L Ry NWly along Ry to point S of Beg N 171 ft to Beg	26	19	30	20	Federal Farm Mtg Corp	[illegible]
Beg NW Cor Rand's Add to Sanford Run S to NE Cor of said Addition N to Leesburg Branch of A C L Ry SWly to Beg	26	19	30		Unknown	[illegible]
Beg 7.68 Ch E & 1 1/3 Ch N of SW Cor of SE¼ Run E 6.67 Ch N 3 1/3 Ch W 6.67 Ch S 3 1/3 Ch	26	19	30	2	Unknown	[illegible]
M M SMITH'S SUBDIVISION PLAT BOOK 1 PAGE [illegible]						
Blocks 4 5 6 7 8 9 10 & 11					Smith M M Heirs	[illegible]
S½ of Blocks 24 & 25					Smith M M Heirs	[illegible]
S½ of Blocks 40 & 41					Smith M M Heirs	[illegible]
E½ of Block 65 & All Block 66					Unknown	[illegible]
Blocks 87 & 88					Bender J [illegible]	[illegible]
Block 93 (less S 180 ft of N 493 ft & N 49 ft of S 157 ft of E 226 ft)					Unknown	[illegible]
SMITH'S THIRD SUBDIVISION PLAT BOOK 1 PAGE 88						
N 60 ft of S 310 ft of W 144 ft of Lot 3					Dean Jas L	[illegible]
Lot 3 (less E 144 ft & W 144 ft)					Dean H V	[illegible]
N 150 ft of Lot 4 (less W 75 ft)					Bryan Ollie	[illegible]
Lot 6					Hartline W C	[illegible]
Lot 12					Smith M M Heirs	10.85
W 100 ft of N 75 ft of S 140 ft of Lot 20					Dorton W M	1.39
E 50 ft of W 150 ft of N 75 ft of S 140 ft of Lot 20					Ferrell J B	[illegible]
S 65 ft of W 200 ft of Lot 20					Unknown	[illegible]
Lots 24 to 28 & 30 32 33 34 & 29 to 34 & S½ of 27 & 38					Smith M M Heirs	147.20
Lot 35					Sledge A	10.60
Lots 36 & 38					Brown H L & Juanita	27.96
W B MUNSON'S SUBDIVISION PLAT BOOK 3 PAGE 94						
Lot 1					Munson Willis B	4.21
Lots 2 & 3					Munson Willis B	1.52
A SUBDIVISION OF THAT PART OF GOV LOT 2 SEC 29 TP 19 RGE 30 LYING S OF ST GERTRUDE AVE AS RECORDED IN DEED BOOK 29 PAGE 101 SEMINOLE COUNTY RECORDS						
Lot 1					Douglass F H	2.89
Lot 2 (less N 330 ft)					Lee J H	10.79
All S 3/4 of W½ of E½ of NE¼ N of St Gertrude Ave & N½ of NE¼ of NW¼ of NE¼						
N½ of NW¼ of NE¼	29	19	30	16	Smith M M Heirs	[illegible]
All S 3/4 of [illegible]	29	19	30	10	Unknown	[illegible]
NE¼ N of Hard Road	29	19	30	4	Crocker Perle	[illegible]
All W½ of Sec N of Bridge Rd & E of Sanford Gt Line	29	19	30	40	Smith M M Heirs	[illegible]
W 1/3 of S [illegible]	29	19	30	5	Hays H F	21.36
N½ of S½ of NW¼ of [illegible]	29	19	30	10	Unknown	[illegible]
SW¼ of NE¼ & S½ of NW¼ of SE¼	29	19	30	[illegible]	Woodruff Seth Heirs	[illegible]
E½ of NE¼ of SW¼	29	19	30	[illegible]	Unknown	[illegible]
E½ of NW¼ of SE¼	29	19	30	5	Bell J W	[illegible]
[illegible]	29	19	30	5	Pearson Helen R	[illegible]
That Part of SW¼ of NW¼ [illegible] Sanford Gt Line	[illegible]	19	30	9	Unknown	7.14
S [illegible] Ch of W½ of [illegible]						

DESCRIPTION of LAND	Section	Township S	Range E	Acres	NAME OF OWNER	Amount of Taxes And Costs
[illegible]	[illegible]				Unknown	[illegible]
[illegible]	[illegible]				Unknown	[illegible]
[illegible]	[illegible]				Unknown	[illegible]
[illegible]	[illegible]				Unknown	[illegible]
[illegible]					Worth [illegible]	[illegible]
[illegible]					Unknown	[illegible]
[illegible]					Unknown	[illegible]
[illegible]					Unknown	[illegible]
[illegible]					Unknown	[illegible]
[illegible]					Unknown	[illegible]
THE TOWN OF SYLVAN LAKE PLAT BOOK 2 PAGE [illegible]						
[illegible]					[illegible] Walter	[illegible]
[illegible]					Unknown	[illegible]
[illegible]					Unknown	[illegible]
[illegible]					Unknown	[illegible]
[illegible]					Burke Thomas J	[illegible]
[illegible]					Unknown	[illegible]
[illegible]					Morris Frank J	[illegible]
[illegible]					Unknown	[illegible]
[illegible]					Smith Mary J	[illegible]
[illegible]					[illegible] Bernice	[illegible]
[illegible]					Unknown	[illegible]
[illegible]					Cotton Emma [illegible]	[illegible]
1ST ADDITION TO SYLVAN LAKE PLAT BOOK 4 PAGE [illegible]						
[illegible]					Unknown	[illegible]
[illegible]					[illegible]	[illegible]
2ND ADDITION SYLVAN LAKE PLAT BOOK 4 PAGE [illegible]						
[illegible]					Unknown	[illegible]
[illegible]					Unknown	[illegible]
[illegible]					Unknown	[illegible]
[illegible]					Unknown	[illegible]
[illegible]					Unknown	[illegible]
[illegible]					Unknown	[illegible]
PAOLA PLAT BOOK [illegible] PAGE [illegible]						
[illegible]					Unknown	[illegible]
VILLA SITES OF TWIN LAKES PLAT BOOK 1 PAGE 55						
Lots 29 40 & 41					Unknown	[illegible]
[illegible]					Unknown	[illegible]
[illegible]					[illegible]	[illegible]
[illegible] of NE¼	[illegible]				Unknown	[illegible]
[illegible]	[illegible]				Packard [illegible]	[illegible]
[illegible] of SW¼ of NW¼ of NE¼	[illegible]			1	Unknown	[illegible]
N½ of NW¼ of NW¼ of NE¼	11	[illegible]	[illegible]		Unknown	[illegible]
N½ of NW¼ of NW¼ of NE¼	11	[illegible]	[illegible]	[illegible]	Wilson [illegible]	[illegible]
[illegible] of NE¼	11	[illegible]	[illegible]		Dewolski C L & Marion M	[illegible]
NEW UPSALA PLAT BOOK 1 PAGE 67						
[illegible]					Unknown	[illegible]
[illegible]					Dewolski C L & Marion M	[illegible]
[illegible]					[illegible]	[illegible]
[illegible]					[illegible] & [illegible]	[illegible]
[illegible]					Smith [illegible]	[illegible]
Lot 31					Unknown	[illegible]
Lot 32					Land [illegible]	[illegible]
[illegible]					Unknown	[illegible]
Lot 48 & N 2/3 of Lot 49					Dewolski C L & Marion M	11.20
M M SMITH'S SECOND SUBDIVISION PLAT BOOK 1 PAGE 100						
Lots 50 51 53 & 56 (less N 330 ft of Lot 56)					Unknown	[illegible]
Lots 57 & 58 (less N 136 ft) & W 100 ft of E 500 ft of N 136 ft of Lot 58					Woodruff [illegible]	[illegible]
W 100 ft of E 600 ft of N 136 ft of Lot 58					Beck [illegible] W	[illegible]
Lots 59 60 & 61					Unknown	[illegible]
M M SMITH'S SECOND SUBDIVISION PLAT BOOK 1 PAGE 101						
Lots 19 to 27 Block A					Unknown	[illegible]
Lots 41 & 45 Block A					Unknown	[illegible]
Lot 48 Block A					Unknown	[illegible]
Lots 64 & 66 Block A					Collins [illegible]	[illegible]
Lots 71 74 75 [illegible] & 102 Block A					Unknown	[illegible]
Lots 81 to 100 (Less N 32 ft) Block A					Unknown	[illegible]
Lots 104 to 125 Block A					Unknown	[illegible]
Lots 4 5 6 & That Part of Lots 7 8 & 9 E of Road (Less N 12 ft of Lots 4 & 5) Block B					Unknown	[illegible]
Lots 37 to 42 & 44 to 51 Block B					Smith M M Heirs	41.66
S 12.8 Ch of NW¼ of NE¼ (Less Part in New Upsala)	36	19	30	33	Unknown	7.45
SW¼ of NE¼ of NW¼ & E½ of NW¼ of NW¼ & Beg NE Cor of E½ of NW¼ of SW¼ Run W 5.1 Ch N 7 Ch W 10 Ch N 3.3 Ch E 0.2 Ch N 3 Ch E 10 Ch S To Beg	36	19	30	55	Dewolski C L & Marion M	185.81
Beg 795.62 ft W & 190 ft S of NE Cor Run S 470 ft W 555 ft N 470 ft E 555 ft	35	19	30	6	Adams T F	[illegible]
Beg 760 ft S & 1050 ft E of N¼ Sec Post Run E 210 ft S 210 ft W 210 ft N 210 ft	35	19	30	1	Unknown	[illegible]
Beg 2256 ft W & 710 ft S of NE Cor Run E 357½ ft S 210 ft W 357½ ft N 210 ft (Less W 100 ft of E 154.1 ft)	35	19	30		Jenkins Aaron	[illegible]
All SE¼ E of RY (Less S 501.6 ft of W 660 ft and N 210 ft of W 210 ft of E 660 ft & S 519 ft of E 450 ft) & S½ of SE¼ of NE¼ E of RY (Less Ry)	35	19	30	136	Bender F W ET AL	[illegible]
W 210 ft of E 660 ft of N 210 ft of SE¼	35	19	30		Planter Henry	[illegible]
That part of SE¼ of SW¼ & S 501.66 ft of W½ of SW¼ of S E¼ Lying E of Ry	35	19	30	10	Unknown	11.60
Beg 15 Ch N & 33.8 Ch E of SW Cor Run N 16 Ch W 3.13 Ch S 235 ft W 310 ft S 435 ft W 446.6 ft N 15 Ch E to RY SWLY on RY to point E of Beg W to Beg	35	19	30	40	Unknown	[illegible]
Beg 33.8 Ch E of SW Cor Run W 3.13 Ch N 16 Ch E 3.13 Ch & 16 Ch	35	19	30	8	Unknown	[illegible]
Beg 15 Ch N & 36.68 Ch E of SW Cor	35	19	30			

DESCRIPTION of LAND	Section	Township S	Range E	Acres	NAME OF OWNER	Amount of Taxes And Costs
[illegible]					[illegible]	[illegible]
[illegible]					[illegible]	25.38
[illegible]					[illegible] Heirs	[illegible]
[illegible]	[illegible]				Unknown	[illegible]
[illegible]	[illegible]				[illegible]	[illegible]
[illegible]					[illegible]	[illegible]
[illegible]					[illegible]	[illegible]
[illegible]					Unknown	[illegible]
[illegible]					[illegible]	[illegible]
[illegible]					[illegible] Heirs	[illegible]
[illegible]	[illegible]				Unknown	[illegible]
[illegible]	[illegible]				Unknown	[illegible]
WELLINGTON'S ADDITION TO SANFORD PLAT BOOK 1 PAGE 110						
[illegible]					Kent Mary E	[illegible]
G C KEELEY'S ADDITION TO SANFORD PLAT BOOK 2 PAGE 38						
[illegible]					Unknown	[illegible]
[illegible]					[illegible]	[illegible]
THE OAKS PLAT BOOK 3 PAGE 25						
[illegible]					Unknown	[illegible]
[illegible]					Unknown	[illegible]
[illegible]					Unknown	[illegible]
[illegible] WHITE SUBDIVISION PLAT BOOK 2 PAGE 48						
[illegible]					Unknown	[illegible]
[illegible]					Unknown	[illegible]
[illegible]					[illegible]	[illegible]
[illegible]					Unknown	[illegible]
SUBDIVISION OF A [illegible] FRENCH PROPERTY PLAT BOOK 1 PAGE 30						
[illegible]					Kirchhoff W E Jr	[illegible]
[illegible]					[illegible]	[illegible]
AMENDED PLAT OF ORANGE HEIGHTS PLAT BOOK 4 PAGE 44						
[illegible]					Unknown	[illegible]
BAUMEL'S PLAT PLAT BOOK 1 PAGE 38						
[illegible]					Unknown	[illegible]
SANFORD HEIGHTS PLAT BOOK 2 PAGE 41						
[illegible]					Unknown	[illegible]
[illegible]					Unknown	[illegible]
[illegible]					[illegible] Hattie A T J	[illegible]
[illegible]					Unknown	[illegible]
[illegible]					Goodhue Jeanette J	[illegible]
[illegible]					Unknown	[illegible]
[illegible]					Unknown	[illegible]
[illegible]					Unknown	[illegible]
[illegible]					Unknown	[illegible]
[illegible]					Satcher Maud	[illegible]
[illegible]					Herndon Reese J	[illegible]
[illegible]					Unknown	[illegible]
[illegible]					Unknown	[illegible]
[illegible]					Unknown	[illegible]
[illegible]					Unknown	[illegible]
[illegible]					Unknown	[illegible]
[illegible]					Unknown	[illegible]
[illegible]					Unknown	[illegible]
[illegible]					Unknown	[illegible]
[illegible]					[illegible]	[illegible]
[illegible]					Unknown	[illegible]
[illegible]					Unknown	[illegible]
[illegible]					Unknown	[illegible]
MARKHAM PARK [illegible] PLAT BOOK 1 PAGE 78						
[illegible]					Unknown	[illegible]
[illegible]					Unknown	[illegible]
[illegible]					Unknown	[illegible]
[illegible]					Unknown	[illegible]
[illegible]					Unknown	[illegible]
[illegible]					Jennings W H & Martha	[illegible]
[illegible] Block H					Unknown	[illegible]
[illegible] Block H					Unknown	[illegible]
[illegible] Block H					Unknown	[illegible]
[illegible]					Unknown	[illegible]
N H GARNER'S ADDITION TO MARKHAM PARK HEIGHTS PLAT BOOK 1 PAGE 81						
[illegible]					Hollyhead W [illegible] & Mary	[illegible]
[illegible] Block J					Unknown	[illegible]
N H GARNER'S SECOND ADDITION TO MARKHAM PARK HEIGHTS PLAT BOOK 1 PAGE 90						
[illegible]					Unknown	[illegible]
[illegible]					Unknown	[illegible]
SPENCER HEIGHTS PLAT BOOK 1 PAGE 75						
[illegible]					Unknown	[illegible]
[illegible]					Unknown	[illegible]
[illegible]					Unknown	[illegible]
[illegible]					Unknown	[illegible]
[illegible]					Unknown	[illegible]
[illegible]					Unknown	[illegible]
[illegible]					Unknown	[illegible]
[illegible]					Unknown	[illegible]
[illegible]					Unknown	[illegible]
EVANS TERRACE PLAT BOOK 1 PAGE 29						
Lot 1					Unknown	[illegible]
RENAUD PARK PLAT BOOK 4 PAGE 19						
Lots [illegible] & 7					Renaud L A	[illegible]
DAVEY'S SUBDIVISION PLAT BOOK 3 PAGE 72						
Lot [illegible]					Unknown	[illegible]
SPEIR'S ADDITION PLAT BOOK 1 PAGE 74						
Lot [illegible]					Unknown	[illegible]
Lot [illegible]					Unknown	[illegible]
Lot [illegible]					Unknown	[illegible]
Lots [illegible] & [illegible]					Sullivan Hattie E	[illegible]
SPURLING'S ADDITION TO SANFORD PLAT BOOK 2 PAGE 117						
Lot [illegible] Block A					Unknown	[illegible]
LANE'S ADDITION PLAT BOOK 1 PAGES 9 10 & 41						
Lot 2					Unknown	3.56
Lot 4					Unknown	2.94
Lot 6					Unknown	2.94
Lots 7 & 9					Unknown	5.99
Lot 10					Unknown	3.56
Lots 11 12 & 13					Unknown	8.42
Lots 12 & 14					Unknown	[illegible]
Lots 16 18 & 20					Unknown	[illegible]
Lots 17 & 19					Unknown	[illegible]
Lot 23					Robinson M F Heirs	10.90
Lot 24					Unknown	3.49
Lot 25					Robinson M F Heirs	[illegible]
Lot 27					Unknown	2.89
PINE HEIGHTS PLAT BOOK 1 PAGE 51						
Lots 1 to 10					Unknown	18.77
Lots 21 & 22					Smith Margaret	[illegible]
Lots 23 to 48					Unknown	65.31
Lot 53					Williams W H & Mary H	[illegible]
Lot 54					Unknown	[illegible]
Lots 56 57 58 & 60 to 93					Unknown	61.40
EDGEWOOD PLAT BOOK 3 PAGE 61						
Lot 8					Graddick Myrtle C & John E	[illegible]
S 10 ft of W 84.6 ft of Lot 20 & W 84.6 ft of Lot 21					Unknown	[illegible]
TEAGUE'S ADDITION PLAT BOOK 4 PAGE 8						
Lots 1 to 10					Unknown	[illegible]
Lots 11 & 12					Unknown	[illegible]
Lots 13 to 18					Williams Nannie A	[illegible]
HIGHLAND PARK PLAT BOOK 4 PAGE 28						
Lots 1 to 23 & 24 to 35 Block 1					Unknown	[illegible]
Lot 36 Block 1					Unknown	[illegible]
Lots 1 & 6 to 16 & 17 to 32 Block 2					Unknown	[illegible]
Lot 2 Block 3					Unknown	[illegible]
Lots 4 & 5 Block 3					Unknown	[illegible]
Lots 1 2 3 5 6 7 & 8 Block 3					Unknown	[illegible]
Lot 4 Block 3					Unknown	[illegible]
Lots 1 2 5 7 8 10 12 & 13 Block 4					Unknown	[illegible]
Lot 9 Block 4					Unknown	[illegible]

DESCRIPTION of LAND	Section	Township S	Range E	Acres	NAME OF OWNER	Amount of Taxes And Costs
Lot 11 Block 4					Unknown	2.89
Lots 1 to 16 Block 5					Unknown	39.02
Lots 1 to 7 Block 6					Unknown	17.50
Lots 1 to 19 Block 7					Unknown	46.13
Lots 1 to 10 & 14 Block 8					Unknown	27.14
Lots 1 to 13 Block 9					Unknown	29.80
Lots 1 to 18 Block 10					Unknown	44.10
Lot 19 Block 10					Unknown	2.89
Lots 1 to 15 Block 11					Unknown	34.99
Lots 1 to 4 & 7 to 13 Block 12					Unknown	25.41
Lots 5 & 6 Block 12					Unknown	5.32
Lots A B & C					Unknown	7.76
FRANKLIN TERRACE PLAT BOOK 3 PAGE 78						
Lot 4					Unknown	2.94
Lots 5 to 12					Unknown	20.00
Lots 14 15 16 & 17					Unknown	10.24
Lots 21 22 & 23					Unknown	7.81
Lots 25 & 26					Unknown	6.60
Lot 29					Unknown	2.94
Lots 32 & 33					Unknown	5.32
Lots 37 38 & 39					Unknown	8.97
Lots 49 50 & 51					Unknown	8.97
Lots 53 & 54					Unknown	5.32
Lot 60					Allen Mrs J B	3.51
Lots 65 66 & 68					Unknown	7.76
Lot 67					Unknown	2.89
Lot 82					Unknown	2.89
Lots 83 84 88 89 & 90					Unknown	13.85
Lots 85 86 & 87					Unknown	8.97
Lot 97					Unknown	4.10
Lot 121					Unknown	4.10
Lots 122 123 124 & 125					Unknown	10.19
Lot 135					Wilson Gertie A & WM C	9.29
Lot 136					Unknown	2.89
BECK'S ADDITION PLAT BOOK 3 PAGE 101						
Lots 3 4 27 & 28					Unknown	10.29
Lots 10 11 12 35 & 36					Unknown	12.73
Lot 25					Unknown	4.61
PINEHURST PLAT BOOK 3 PAGE 71						
Lots 1 to 9					Unknown	5.99
Lots 10 to 18					Unknown	5.99
Lots 19 to 28					Unknown	12.68
Lots 30 to 37					Unknown	5.37
Lots 38 39 40 41 43 44 & 46					Unknown	9.22
Lots 47 48 49 50 51 & 55					Unknown	11.46
Lots 56 & 57					Stevens John I	7.85
Lots 58 59 62 & 63					Unknown*	7.76
Lots 65 66 67 70 72 73 & 74					Unknown	36.28
Lots 75 to 83					Unknown	11.41
Lots 84 85 86 87 88 89 [illegible]					[illegible]	36.08
Lots 93 100 133 & 140					Unknown	2.89
Lots 94 95 & N 23 ft of 96					Unknown	4.72
Lots 97 & 98					Unknown	2.89
Lot 99					Unknown	2.29
Lot 104					Unknown	2.89
Lots 110 & 111					Southward Ira B	10.94
Lots 112 113 114 & 114A					Stevens A B & Mary C	27.45
Lot 115					Unknown	2.29
Lots 117 & 118					Brown Quinton L	4.10
Lots 119 121 122 & 123					Unknown	7.76
Lot 124					Unknown	2.89
Lots 126 127 128 129 130 131 & 132					Unknown	18.41
Lots 134 to 139					Unknown	17.50
Lots 141 142 & 144					Unknown	7.76
Lot 147					Unknown	10.72
Lots 148 & 149					Unknown	6.54
Lot 152					Unknown	5.32
Lot 153					Unknown	3.51
Lot 155					Unknown	3.51
Lots 157 158 159 160 161 163 164 & 165					Unknown	7.45
Lots 166 167 & 168					Unknown	7.76
Lots 169 170 171 173 & 174					Unknown	13.63
Lots 175 176 & 177					Unknown	11.41
Lot 180					Unknown	5.32
Lot 181					Unknown	3.51
Lot 182					Unknown	5.32
Lot 186					Unknown	2.89
Lots 187 & 197					Unknown	5.32
Lots 188 & 190					Unknown	5.32
Lot 189					Unknown	2.89
Lot 194					Unknown	2.89
Lot 196					Unknown	2.89
Lots 199 200 201 & 202					Unknown	10.80
BONAVENTURE PLAT BOOK 5 PAGE 88						
Lots 1 to 48					Unknown	25.11
FIRST ADDITION TO PINEHURST PLAT BOOK 5 PAGE 79						
Lots 1 to 12					Unknown	26.94
Lots 13 to 18					Unknown	15.78
Lots 23 to 26					Unknown	13.34
Lots 31 32 33 34 35 & 36					Unknown	15.68
Lots 40 41 42 43 44 & 45					Unknown	15.65
BOYD'S SUBDIVISION PLAT BOOK 1 PAGE 88						
Lots 1 & 2					Munson Fannie Reba	22.89
Lots 4 5 6 10 11 14 15 16 17 & 18					Unknown	25.21
Lot 9					Edwards H C M	3.61
Lots 19 22 & 23					Unknown	7.76
Lot 20					Unknown	2.89
DREAMWOLD PLAT BOOK 3 PAGES 90 & 91 & PLAT BOOK 4 PAGES 30 & 99						
Lots 2 3 & 9 Block 1					Unknown	7.25
Lot 6 Block 1					Unknown	1.77
Lot 1 Block 2					Unknown	3.61
Lot 3 Block 2					Unknown	4.20
Lots 5 6 7 8 17 18 & 19 Block 2					Unknown	8.16
Lot 10 Block 2					Unknown	1.77
Lots 11 & 13 Block 2					Henderson Isabelle C	2.29
Lots 23 & 24 Block 2					Frame John	2.59
Lots 1 7 8 9 15 19 20 21 22 24 28 & 29 Block 3					Unknown	22.06
Lot 4 Block 3					Johnson N Victor	1.67
Lots 11 12 13 & 14 Block 3					Unknown	5.62
Lot 22 Block 3					Unknown	1.67
Lot 27 Block 3					Unknown	3.51
Lot 30 Block 3					Unknown	4.10
Lots 2 3 5 6 7 8 9 10 11 & 14 Block 4					Unknown	17.19
Lots 1 2 5 7 12 13 & 15 Block 5					Unknown	11.10
Lot 4 Block 5					Unknown	1.67
Lot 6 Block 5					Unknown	1.67
Lots 8 9 27 & 28 Block 5					Unknown	4.10
Lots 18 & 24 Block 5					Unknown	2.80
Lots 20 21 22 30 31 34 35 37 & 39 Block 5					Unknown	20.85
Lot 36 Block 5					Unknown	1.67
Lot 38 Block 5					Unknown	4.10
Lots 1 & 7 Block 6					Unknown	3.81
Lot 8 Block 6					Unknown	2.29
Lots 3 4 5 6 9 & 10 Block 6					Unknown	13.22
Lots 2 3 & 4 Block 7A					Unknown	4.10
Lots 6 & 7 Block 7A					Unknown	2.80
Lot 9 Block 7A					Unknown	1.67
Lots 10 11 12 & 13 Block 7A					Unknown	8.06
Lots 16 24 25 & 30 Block 7					Unknown	11.41
Lots 2 5 & 8 Block 8A					Unknown	4.10
Lots 11 & 14 to 26 Block 8					Unknown	20.22
Lots 1-4a 9 & 9A Block 9					Unknown	12.24
Lots 10 11 14 15 16 21 & 23 Block 9					Unknown	17.90
Lot 30 Block 9					Radcliffe A B & Ida W	2.89
Lots 1 & 35 Block 10					Unknown	4.10
Lot 2 Block 10					Unknown	1.67
Lot 3 Block 10					Unknown	1.67
Lots 4 & 9 to 16 & 20 to 24 Block 10					Unknown	12.94
Lots 6 & 7 Block 10					Unknown	2.89
Lot 8 Block 10					Unknown	1.67
[illegible]					Green Harry G W	[illegible]
[illegible]					Preissner Anna K Heirs	[illegible]
[illegible]					Preissner Anna K Heirs	[illegible]

DESCRIPTION of LAND	Section	Township S	Range E	Acres	NAME OF OWNER	Amount of Taxes And Costs
Lots 1 3 15 16 17 18 20 23 24 25 28 29 & 31 Block 18					Unknown	24.10
Lot 2 Block 18					Unknown	1.67
Lots 5 & 6 Block 18					Unknown	2.39
Lots 9 10 & 16A Block 18					Unknown	4.10
Lots 11 & 12 Block 18					Unknown	6.51
Lots 13 & 13A Block 18					Unknown	6.51
Lot 22 Block 18					Unknown	1.67
Lot 2 Block 19					Unknown	3.51
Lots 9 & 10 Block 19					Unknown	7.16
Lots 18 & 20 Block 19					Unknown	6.54
Lot 19 Block 19					Unknown	2.63
Lots 1 13 16 & 17 Block 20					Unknown	8.97
Lots 5 & 6 Block 20					Unknown	5.32
Lot 9 Block 20					Unknown	2.62
Lot 10 Block 20					Unknown	2.89
Lots 11 & 12 Block 20					Unknown	6.38
Lots 14 & 15 Block 20					Unknown	5.32
Lot 18 Block 20					Unknown	2.29
Lots 20 & 21 Block 20					Unknown	4.10
Lots 23 & 24 Block 20					Unknown	4.10
Lot 25 Block 20					Unknown	2.29
Lots 1 2 & 21 Block 21					Unknown	4.10
Lot 3 Block 21					Unknown	1.67
Lots 4 & 5 Block 21					Unknown	2.80
Lots 6 7 16 17 24 25 & 26 Block 21					Unknown	11.10
Lots 8 9 10 & 11 Block 21					Unknown	5.32
Lots 12 & 13 Block 21					Unknown	2.29
Lot 14 Block 21					Unknown	1.07
Lot 15 Block 21					Unknown	1.07
Lot 18 Block 21					Unknown	1.07
Lot 22 Block 21					Unknown	2.29
Lot 1 Block 22					Ward Fred J	1.67
Lot 3 Block 22					Unknown	1.67
Lot 5 Block 22					Unknown	1.67
Lot 4 Block 22					Unknown	1.67
Lot 6 Block 22					Unknown	1.67
Lot 7 Block 22					Unknown	1.67
Lot 9 Block 22					Unknown	1.67
Lot 10 Block 22					Unknown	1.67
Lots 11 & 26 Block 22					Unknown	1.67
Lots 12 & 13 Block 22					Unknown	2.29
Lot 14 Block 22					Unknown	1.67
Lot 18 Block 22					Unknown	1.67
Lot 19 Block 22					Unknown	1.67
Lot 20 Block 22					Unknown	1.67
Lot 21 Block 22					Unknown	1.67
Lots 22 & 23 Block 22					Unknown	2.53
Lots 24 & 25 Block 22					Unknown	2.89
Lot 27 Block 22					Unknown	2.29
Lot 1 Block 23					Unknown	2.29
Lots 2 & 3 Block 23					Unknown	2.69
Lots 4 & 5 Block 23					Preissner Anna K Heirs	2.69
Lots 6 7 8 9A 10A & 17 Block 23					Unknown	3.06
Lots 11 to 16 Block 23					Unknown	4.10
Lots 1 8 9 10 12 17 22 23 26 & 29 Block 24					Unknown	13.54
Lots 3 & 31 Block 24					Unknown	3.51
Lot 2 Block 24					Unknown	2.29
Lot 4 Block 24					Unknown	2.29
Lot 11 Block 24					Unknown	2.29
Lots 13 & 14 Block 24					Unknown	4.10
Lot 15 Block 24					Unknown	2.69
Lot 16 Block 24					Unknown	1.67
Lot 18 Block 24					Unknown	1.07
Lot 20 Block 24					Unknown	1.07
Lot 21 Block 24					Unknown	1.07
Lots 24 & 25 Block 24					Unknown	1.67
Lots 27 & 28 Block 24					Unknown	1.67
Lot 30 Block 24					Unknown	1.67
Lots 1 3 & 33 Block 25					Unknown	2.29
Lots 2 & 35 Block 25					Unknown	1.67
Lots 5 6 8 14 21 22 23 28 29 31 32 & 34 Block 25					Unknown	8.30
Lots 9 10 & 27 Block 25					Unknown	2.29
Lots 13 & 14 Block 25					Unknown	1.67
Lot 15 Block 25					Unknown	1.07
Lot 17 Block 25					Unknown	1.67
Lot 18 Block 25					Unknown	1.67
Lots 24 & 25 Block 25					Unknown	1.67
Lot 26 Block 25					Unknown	1.07
Lot 30 Block 25					Unknown	1.07
Lot 1 Block 26					Unknown	1.07
Lots 2 9 10 13 & 14 Block 26					Unknown	3.81
Lot 4 Block 26					Unknown	1.07
Lots 5 & 6 Block 26					Unknown	1.67
Lot 8 Block 26					Unknown	1.07
Lot 12 Block 26					Unknown	1.07
Lot 1 Block 27					Unknown	1.07
Lots 2 & 3 Block 27					Unknown	1.67
Lot 4 Block 27					Ludington Theron L	1.07
Lots 5 & 6 Block 27					Unknown	1.67
Lot 7 Block 27					Unknown	1.07
Lot 9 Block 27					Unknown	1.07
Lot 10 Block 27					Benedict D C	1.07
Lots 11 & 12 Block 27					Unknown	1.37
Lot 13 Block 27					Unknown	1.07
Lot 14 Block 27					Unknown	1.07
Lot 15 Block 27					Unknown	1.07
Lots 1 & 3 to 18 & 22 to 40 Block 28					Unknown	22.07
Lot 2 Block 28					Unknown	1.07
Lot 19 Block 28					Unknown	1.07
Lot 20 Block 28					Unknown	1.07
Lot 21 Block 28					Unknown	1.07
Lot 41 Block 28					Unknown	1.07
Lots 1 & 3 to 13 & 16 to 31 Block 29					Unknown	9.28
Lot 14 Block 29					Ford Chas R	1.07
Lot 15 Block 29					Unknown	1.07
Lots 1 to 29 Block 35					Unknown	10.19
Lot 30 Block 35					Land Carl A	1.07
Lots 1 to 7 & 10 to 22 & 24 & 26 to 51 Block 36					Unknown	14.54
Lot 8 Block 36					Unknown	1.07
Lot 22 Block 36					Unknown	1.07
Lot 25 Block 36					Unknown	1.67
Lot A					Unknown	2.29
3RD SECTION DREAMWOLD PLAT BOOK 4 PAGE 70						
Lots 1 & 3 to 20 Block 1					Unknown	.71
Lot 2 Block 1						
Lots 1 to 20 Block 2					Unknown	2.53
Lots 1 to 8 & 10 to 20 Block 3					Unknown	2.64
					Unknown	.71
Lot 9 Block 3					Unknown	2.34
Lots 1 & 3 to 18 Block 4					Unknown	.56
Lots 2 & 19 Block 4					Unknown	.66
Lot 20 Block 4					Unknown	3.09
Lots 1 to 20 Block 5						
Lots 1 to 8 & 10 11 & 13 to 20 Block 6					Unknown	2.59
Lots 1 to 6 & 15 to 18 Block 7					Unknown	1.77
Lots 1 2 3 4 8 9 10 18 19 & 20 Block 8					Unknown	3.19
					Unknown	.66
Lot 5 Block 8					Unknown	.34
Lots 6 & 7 Block 8					Unknown	.34
Lots 11 & 12 Block 8					Unknown	.66
Lot 13 Block 8					Unknown	.66
Lot 14 Block 8					Unknown	.56
Lots 15 & 16 Block 8					Unknown	.66
Lot 17 Block 8						
Lots 1 2 3 9 12 15 19 & 20 Block 9					Unknown	4.10
					Unknown	.56
Lots 5 & 6 Block 9					Unknown	.38
Lots 7 & 14 Block 9					Unknown	.66
Lot 8 Block 9					Unknown	.66
Lot 10 Block 9					Unknown	.66
Lot 11 Block 9					Unknown	.66
Lot 12 Block 9					Unknown	.66
Lot 17 Block 9					Unknown	.66
Lot 18 Block 9						
Lots 1 2 3 & 5 to 20 Block 10					Unknown	2.75
					Unknown	.66
Lot 4 Block 10						
Lots 1 to 5 & 8 & 11 to 20 Block 11					Unknown	2.23
					Unknown	.66
Lot 9 Block 11					Unknown	.66
Lot 10 Block 11						
Lots 1 2 4 5 6 12 13 15 & 19 Block 12					Unknown	4.49
[illegible]					Unknown	[illegible]
DRUID PARK PLAT BOOK 6 PAGES 34 & 35						
Lots 1 16 & 17 Block 19					Woodruff F L	[illegible]
AMENDED PLAT DRUID PARK PLAT BOOK 7 PAGES 5 & 6						
[illegible]					Unknown	[illegible]

DESCRIPTION of LAND	Section	Township S	Range E	Acres	NAME OF OWNER	Amount of Taxes And Costs
E 62.1 ft of Lot 2 & N 15 ft of Lot 4 (less N 10 ft of W 74 ft)					Clause Oliver E & Anna M	72.48
W 55 ft of Lot 2					Vaughan J K	8.57
N 35 ft of Lot 4					Unknown	5.42
Lot 7					Altman Geo H & Wilma D	1.84
Lot 11					Richmond C B	2.99
Lots 15 & 16					Unknown	20.55
Lots 19 20 & 21					Unknown	6.37
Lot 30					Dees Henry W & Mabel E	7.54
Lots 65 to 68					Unknown	7.15
Lots 69 & 70					Unknown	10.83
Lots 71 & 72					Unknown	2.29
Lots 73 & 74					Unknown	2.29
Lots 75 76 77 & 78					Unknown	4.10
Lots 81 & 83					Unknown	2.29
Lots 83 to 88					Unknown	7.76
Lot 89					Unknown	1.07
Lots 95 to 100					Unknown	5.94
Lots 103 104 & 105					Unknown	2.89
Lot 109					Vaughan Vera M	4.16
Lot 110					Kinard T B	4.10
Lots 157 158 237 238 317 318 365 366 413 414 461 & 462					Unknown	5.88
Lots 161 162 241 242 321 322 369 370 417 418 465 466 513 & 514 E of Rd					Unknown	10.19
Lots 163 164 243 244 323 324 419 420 467 468 & 516					Unknown	5.00
Lots 167 168 247 248 327 328 375 376 423 424 471 472 519 & 520					Unknown	7.14
Lots 169 170 249 250 329 330 377 478 425 426 473 & 474					Unknown	7.14
Lots 171 172 251 252 331 332 379 380 427 428 475 476 523 & 524					Unknown	5.92
Lots 173 174 253 254 333 331 429 430 477 478 525 & 526					Unknown	5.38
Lots 175 176 255 256 335 336 431 432 479 480 527 & 528					Unknown	5.28
Lots 177 178 257 258 337 338 433 434 481 482 529 & 530					Unknown	5.38
Lots 179 180 259 & 260					Unknown	1.67
Lots 181 182 261 262 341 342 389 390 437 438 485 486 533 & 534					Unknown	5.92
Lots 183 184 263 264 343 344 391 392 439 440 487 [illegible]					Unknown	5.92
Lots 185 186 265 266 345 346 393 394 441 442 489 490 537 & 538					Unknown	5.92
Lots 187 to 194 & 267 to 274 & 347 to 354 & 395 to 402 & 443 to 450 & 491 to 498 & 539 to 546					Unknown	19.62
Lots 195 196 275 276 355 356 403 404 451 452 499 500 547 548					Unknown	5.92
Lots 197 198 277 278 357 358 405 406 453 454 501 502 549 & 550					Unknown	5.92
Lots 199 200 279 280 359 360 407 408 455 456 503 504 551 & 552					Unknown	5.92
Lots 201 281 361 362 409 410 457 458 505 506 553 & 554					Unknown	5.38
Lot 216					Schwartz S M Heirs	1.07
Lots 225 235 296 298 300 305 307 309 & Lot B					Schwartz S M Heirs	4.40
Lots 283 363 364 411 412 459 460 507 508 555 & 556					Unknown	4.70
Lot 286					Unknown	1.07
Lots 339 340 435 436 483 484 531 & 532					Unknown	4.19
Lots 371 & 372					Unknown	.66
Lot 510					Unknown	3.51
Lots 521 & 522					Takach Blanche	3.51
PARK VIEW PLAT BOOK 3 PAGE 89						
Lots 1 9 & 16					Southward Ira E	3.39
Lot 10					Unknown	1.17
Lot 15					Cady Alma B	3.02
1ST ADDITION TO PARK VIEW PLAT BOOK 3 PAGE [illegible]						
Lots 1 2 & 3					Unknown	3.34
Lots 4 10 & 11					Unknown	3.34
Lot 6					Unknown	1.13
Lots 7 8 & 9					Unknown	3.34
Lot 12					Unknown	1.13
Lots 13 16 & 17					Unknown	3.34
Lots 14 15 & 18					Unknown	3.39
EVANS SUBDIVISION PLAT BOOK 1 PAGE 17						
E½ of Lot 5					Johnson L B	1.77
Lot 6					Unknown	2.29
E½ of Lot 7					Unknown	6.54
W½ of Lot 7					Unknown	1.67
Lot 17					Unknown	2.29
Lot 19					Unknown	2.29
Lots 20 & 21					Unknown	4.10
Lot 22					Reel R J Heirs	2.29
ROSALIND HEIGHTS PLAT BOOK 3 PAGE 47						
Lot 2 Block 5					McDaniel W D	3.09
Lot 6 Block 5					Jones Paul H	1.17
Lot 11 Block 5					Johnson Walter E & Willie J	3.91
THE TOWN OF SANFORD PLAT BOOK 1 PAGES 56 TO 64 & 112 113 115 116 & 117						
Beg 76 ft W of E Line of Palmetto Ave 613.2 ft N of S Line of Commercial St Run N 642.5 ft E 205 ft S 620.8 ft NW to Beg					St Johns River Line Co	180.58
Lot 11 (less E 6 ft) Blk 1 Tr 4					Takach Aranka	203.85
Lots 6 7 & 8 Blk 1 Tr 4					Unknown	18.52
Lots 1 & 2 & E½ of Lots 3 & 4 & W½ of Lot 9 Blk 1 Tr 9					Unknown	31.60
All Blk 1 Tr 9					Unknown	31.45
All Blk 1 Tr 17					Unknown	33.00
Lot 12 & S 19 ft of Lot 13 Blk 2 Tr 1					Wight Hal & Lois G	117.55
N 75 ft of N 82.2 ft Blk 2 Tr 2					Unknown	61.65
W 104.2 ft of E 243.2 ft of S 104.2 ft of Blk 2 Tr 3					Sanford Investment Co	1036.31
Lots 1 2 & 3 Blk 2 Tr 3					Workman Marie D	332.95
N½ of Lot 3 Blk 2 Tr 4					Robinson M F Heirs	137.48
Lots 3 4 7 & 8 Blk 2 Tr 6					Yelvington Billie W	1016.63
Lot 6 Blk 2 Tr 7					Unknown	123.85
Lots 7 8 9 & 10 Blk 2 Tr 7					Unknown	70.48
NE¼ Blk 2 Tr 8					Unknown	50.90
NW¼ (less W½) Blk 2 Tr 8					Unknown	31.65
Lot 7 Blk 2 Tr 8					Unknown	58.21
Lots 9 & 10 Blk 2 Tr 8					Barcliff D C	64.40
NW¼ Blk 2 Tr 9					Unknown	50.72
Lot 4 Blk 2 Tr 9					Unknown	76.58
NE¼ & NW¼ Blk 2 Tr 10					Unknown	48.06
Lot 8 & W½ of Lot 9 Blk 2 Tr 11					Clark Bessie Marie	75.88
All (less N 66 ft of W 133 ft) Blk 2 Tr 17					Heinrich C E	30.34
N 66 ft of W 133 ft Blk 2 Tr 17					Meriwether F T	6.04
E½ of W½ Blk 2 Tr 18					Duren Marie E M	41.06
W½ Blk 2 Tr 21					Unknown	[illegible]
N 21 ft of Lot 2 Blk 3 Tr 1					Unknown	15.86
S & 1/6 ft of N½ of Lot 4 Blk 3 Tr 1					Unknown	8.19
S 15½ ft of Lot 4 & N 2 ft of Lot 6 Blk 3 Tr 1					Unknown	11.71
S 29 ft of Lot 6 Blk 3 Tr 1					Unknown	[illegible]
[illegible]					Sanford Investment Co	[illegible]
[illegible]					Wight Hal	[illegible]
[illegible]					Unknown	[illegible]
[illegible]					Unknown	[illegible]
[illegible]					Brosso Sadie S	[illegible]
[illegible]					Unknown	[illegible]
[illegible]					Cooper W L	[illegible]
[illegible]					Unknown	[illegible]
[illegible]					Reel R J Heirs	[illegible]
[illegible]					Parker J D	[illegible]
[illegible]					Reel R J Heirs	[illegible]
[illegible]					Unknown	[illegible]
[illegible]					Wight Hal & Lois G	[illegible]
[illegible]					Benjamin Clara	[illegible]
[illegible]					Miller John L & Pauline	14.98
[illegible]					Unknown	[illegible]
[illegible]					Vincent Mrs C L	[illegible]
[illegible]					Kendall Alice C	[illegible]
[illegible]					Robinson M F Heirs	[illegible]
[illegible]					Unknown	[illegible]
[illegible]					Unknown	[illegible]
[illegible]					White R L	[illegible]
[illegible]					[illegible]	[illegible]

DESCRIPTION of LAND	Section	Township S	Range E	Acres	NAME OF OWNER	Amount of Taxes And Costs
(ft) Blk 4 Tr 1					Unknown	40.81
Lots 4 5 & 6 Blk 4 Tr 1					Lodge M J & Nelle B	101.29
Lots 13 & 14 Blk 4 Tr 1					Unknown	53.22
S 47 ft of Lot 11 Blk 4 Tr 2					Unknown	36.11
Lot 8 Blk 4 Tr 3					Unknown	53.22
Lot 6 Blk 4 Tr 4					Unknown	36.96
Lot 5 (less E 107 ft) Blk 4 Tr 5					Unknown	13.83
E 71 ft of Lots 4 & 5 Blk 4 Tr 6					Unknown	28.16
E 53 ft of Lots 6 & 7 (less S 6½ ft) Blk 4 Tr 6					Unknown	9.80
S 6½ ft of Lot 7 & all Lot 8 Blk 4 Tr 6					Unknown	41.65
Lot 1 Blk 4 Tr 7					Unknown	8.64
Lot 3 Blk 4 Tr 8					Meisch Realty Co	38.86
Lot 5 Blk 4 Tr 8					Unknown	49.17
Lot 7 Blk 4 Tr 9					Unknown	28.87
Lot 3 Blk 4 Tr 9					Lovejoy Grace T	34.99
Lots 8 9 & 10 Blk 4 Tr 11					Unknown	92.10
E½ Blk 4 Tr 17					Unknown	3.61
W½ Blk 4 Tr 11					Unknown	9.59
SW¼ Blk 4 Tr 21					Tew C D Heirs	44.10
All Blk 4 Tr 22					Cranston C J & M E	14.31
W 42 ft of Lots 1 & 2 Blk 5 Tr 2					Dawson Mary E	31.20
S½ of Lot 11 Blk 5 Tr 2					Robinson M F Heirs	64.31
Lots 7 & 8 (Less N½ of Lot 7) Blk 5 Tr 3					McCall Minna E	41.43
S 3.71 ft of E 20 ft of Lot 13 & E 40 ft of Lot 13 (Less N 11.20 ft of W 11 ft) Blk 5 Tr 3					Glenn R L & V B	68.34
Lots 4 & 5 Blk 5 Tr 4					Papworth Juna L	66.55
Lot 4 Blk 5 Tr 6					Unknown	61.35
Lot 8 (Less N 21 ft of W 34½ ft) Blk 5 Tr 6					Unknown	9.89
Lots 9 & 10 (Less Ry) Blk 5 Tr 6					Unknown	110.27
Lots 1 & 2 Blk 5 Tr 8					Unknown	72.53
Lot 3 Blk 5 Tr 8					Unknown	3.51
Lots 4 & 5 Blk 5 Tr 8					Reel R J Heirs	52.23
Lot 6 Blk 5 Tr 8					Unknown	46.10
W 71 ft of Lot 6 Blk 5 Tr 10					Wilcox Lyda Mae	8.16
Lots 6 7 & 8 Blk 5 Tr 11					Unknown	204.64
Lots 9 & 10 Blk 5 Tr 11					Unknown	24.81
W 100 ft of E 150.2 ft of N 133.3 ft Blk 5 Tr 12					Meisch Realty Co	6.04
All Blk 5 Tr 15					Unknown	44.10
All Blk 5 Tr 17					Unknown	24.81
N 100 ft of E½ Blk 5 Tr 20					Tew C D Heirs	[illegible]
W½ Blk 5 Tr 20					Tew C D Heirs	[illegible]
Lot 3 & N 21 ft of Lot 2 Blk 6 Tr 1					Unknown	183.44
Lots 4 & 5 Blk 6 Tr 1					Unknown	22.67
Lots 6 & 7 Blk 6 Tr 1					Jerry Z J	183.14
Lot 8 Block 6 Tr 1					Taylor C A & A B	8.47
Lot 10 Blk 6 Tr 1					Taylor C A & A B	2.31
Lots 11 & 12 Blk 6 Tr 1					Benton C E & M D	14.63
Lot 4 Blk 6 Tr 2					Unknown	30.90
W 47 ft of Lots 9 & 10 Blk 6 Tr 2					Fields W P	134.72
Lot 2 Blk 6 Tr 4					Unknown	49.17
Lot 4 Blk 6 Tr 4					Harrison C J & Irene	49.17
Lots 7 & 8 Blk 6 Tr 4					Unknown	13.60
Lots 9 & 10 Blk 6 Tr 6					Unknown	11.41
Lot 3 Blk 6 Tr 9					Smith O B	27.36
Lots 4 & 5 Blk 6 Tr 9					Unknown	8.21
Lots 2 3 & 4 Blk 6 Tr 10					Unknown	11.11
Lots 6 7 & 8 Blk 6 Tr 10					Unknown	12.21
Lots 9 & 10 Blk 6 Tr 10					Unknown	8.27
Lot 4 Blk 6 Tr 11					Unknown	3.61
Lots 6 7 8 9 & 10 Blk 6 Tr 11					Unknown	14.76
N½ & SE¼ Blk 6 Tr 13					Unknown	46.12
SW¼ Blk 6 Tr 13					Wilkinson Hettie N	4.16
All Blk 6 Tr 15					Slater Henry F	35.90
SW¼ Blk 6 Tr 17					Christopher J G CO	3.31
NE¼ Blk 6 Tr 18					Unknown	3.29
SE¼ Blk 6 Tr 18					Unknown	3.29
Lot 4 Blk 7 Tr 1					Unknown	61.40
Lot 10 Blk 7 Tr 2					Seelons L K	11.15
W 60.2 ft of Lot 1 Blk 7 Tr 3					Unknown	55.54
Lot 2 Blk 7 Tr 3					Robinson M F Heirs	47.11
Lots 1 & 2 Blk 7 Tr 4					Moses Frances ET AL	43.00
Lot 3 Blk 7 Tr 4					Lane May E	10.54
S 14½ ft of Lot 9 & All Lot 10 Blk 7 Tr 4					Lee Myra Belle	26.60
Lots 6 7 & 8 Blk 7 Tr 5					Unknown	123.75
Lots 1 & 2 Blk 7 Tr 6					Woodruff Mrs S E	5.81
S 70½ ft of S 78½ ft of Lots 4 & 5 Blk 7 Tr 6					Robinson M F Heirs	49.47
W 88½ ft of S 78½ ft of Lot 3 Blk 7 Tr 6					Robinson M F Heirs	31.20
Lot 9 Blk 7 Tr 6					Robinson M F Heirs	26.81
All Blk 7 Tr 7					Wight W H	36.00
Lot 6 Blk 7 Tr 8					Unknown	5.33
NE¼ Blk 7 Tr 9					Roberts Kenneth L ET AL	17.98
SW¼ Blk 7 Tr 9					Unknown	16.63
E½ of NE¼ Blk 7 Tr 10					Unknown	12.63
W½ of NE¼ Blk 7 Tr 10					Unknown	13.63
W 34 ft of SW¼ Blk 7 Tr 10					Unknown	11.75
NW¼ Blk 7 Tr 10					Unknown	17.50
N½ Blk 7 Tr 11					Unknown	30.56
N 82 ft of SE¼ & N 32 ft of SW¼ Blk 7 Tr 11					Unknown	12.01
W 2/3 (less S 50 ft of W 134 ft) Blk 7 Tr 12					Unknown	3.61
E 40 ft of N 125 ft Blk 7 Tr 13					Dixon Tena	1.87
W 36 ft of E 76 ft of N 125 ft Blk 7 Tr 13					Unknown	8.06
W 114 ft (Less N 144 ft of W 68 ft) Blk 7 Tr 13					Unknown	7.14
N 135 ft of W 40 ft Blk 7 Tr 13					Unknown	12.93
E 91½ ft of S 139 ft Blk 7 Tr 13					Frierson Simale	7.86
All Blk 7 Tr 14					Robinson M F Heirs	36.99
E½ Blk 7 Tr 19					Christopher J G CO	3.51
Lot 1 Blk 8 Tr 1					Unknown	14.73
Lot 3 Blk 8 Tr 1					Brock D C & Viola	3.31
Lot 5 Blk 8 Tr 1					Unknown	76.50
Lot 6 Blk 8 Tr 1					Holly Mae T	12.90
N 66 ft of E 67 ft of Lots 1 & 2 & S 35 ft of W 39 ft of Lot 2 & N 8 ft of W 39 ft of Lot 3 Blk 8 Tr 3					Unknown	106.07
E 41 ft of Lot 6 & E 41 ft of N 18½ ft of Lot 7 Blk 8 Tr 4					Stephens Dorothea R	41.65
S½ of Lot 8 & N 16 ft of Lot 9 Blk 8 Tr 4					Jarvis Murray W	11.04
Lot 6 Blk 8 Tr 7					Robinson M F Heirs	49.17
Lot 7 Blk 8 Tr 7					Robinson M F Heirs	3.51
Lot 9 Blk 8 Tr 7					Unknown	44.10
Lot 10 Blk 8 Tr 7					Allen Mary J	10.74
Lot 1 Blk 8 Tr 8					Unknown	6.33
Fractional N½ Blk 8 Tr 9					Cooledge Realty & Trust Co	101.34
Fractional N½ Blk 8 Tr 10					Cooledge Realty & Trust Co	140.81
N½ (Lee Ry) Blk 8 Tr 13					Unknown	1.77
Lots 3 & 4 Blk 9 Tr 1					Unknown	15.65
Lot 5 Blk 9 Tr 1					Unknown	51.20
S 52 ft of Lot 6 & E 52 ft of N 42 ft of Lot 7 Blk 9 Tr 3					Ravenel W F & Eleanor H	10.47
S 8 ft of Lot 7 & All Lot 8 Blk 9 Tr 3					Unknown	76.86
Lot 7 Blk 9 Tr 5					Unknown	8.38
Lots 4 & 5 Blk 9 Tr 7					Unknown	8.87
Lot 6 & N 6 ft of Lot 7 Blk 9 Tr 7					Unknown	6.84
Lot 3 Blk 9 Tr 8					Unknown	3.51
N½ of E½ Blk 9 Tr 10					Unknown	2.29
Lots 3 & 4 Blk 10 Tr 1					Crooms J N	16.87
Lot 9 Blk 10 Tr 1					Galloway W M	6.84
Lot 5 Blk 10 Tr 6					Unknown	42.60
Lot 3 Blk 10 Tr 7					Tew C D Heirs	20.90
W 45 ft of E 186 ft of E½ Blk 10 Tr 15					Unknown	10.49
W 106 ft of N 150 ft of S½ Blk 10 Tr 15					Unknown	12.93
Lot 10 Blk 11 Tr 2					Moses Frances et al	78.88
S½ of Lot 8 & All Lots 2 & 5 Blk 11 Tr 3					Sharon Jas G & L Audrey	64.35
Lots 6 & 7 Blk 11 Tr 3					Chamberlain F A	31.30
N 50 ft of Lot 8 Blk 11 Tr 4					Goff O K & Bobbie C	10.01
Lots 1 & 2 Blk 11 Tr 6					Wight Hal & Lois G	184.42
N½ of Lot 2 Blk 11 Tr 6					Wight H & Lois G	86.90
[illegible]					Unknown	[illegible]
[illegible]					Unknown	1.07
[illegible]					Walls G E & Beulah	[illegible]
[illegible]					Sherill Preston P	[illegible]
[illegible]					Hively Mattie J	[illegible]
[illegible]					Unknown	[illegible]
[illegible]					Unknown	[illegible]
[illegible]					Unknown	[illegible]
[illegible]					Martin G H	[illegible]
[illegible]					Unknown	[illegible]
[illegible]					Unknown	[illegible]
[illegible]					[illegible]	[illegible]

DESCRIPTION of LAND	Section	Township S	Range E	Acres	NAME OF OWNER	Amount of Taxes And Costs
Lots 9 & 10 Blk 12 Tr 8					Jameson W E	5.32
Lots 3 4 & 5 Blk 12 Tr 9					Unknown	16.29
Lots 8 & 9 Blk 12 Tr 9					Unknown	5.32
Lot 9 Blk 12 Tr 11					Unknown	8.37
N 50 ft of Lot 3 Blk 13 Tr 3					Leffler Bennie M	5.32
Lot 10 Blk 13 Tr 3					McCall O E & Mae C	16.23
Lot 5 Blk 13 Tr 4					Adams J R & Myrtle	11.45
Lot 9 Blk 13 Tr 4					Unknown	20.90
Lot 10 Blk 13 Tr 4					Unknown	6.54
Lots 3 & 5 Blk 13 Tr 5					Unknown	12.63
S 37 ft of Lot 4 Blk 13 Tr 5					Southward Ira E	21.20
Lot 5 Blk 13 Tr 8					Davis E L	7.62
Lots 6 & 7 Blk 13 Tr 8					McAlexander J E	9.69
Lots 1 & 2 Blk 13 Tr 9					Unknown	12.63
Lots 3 & 4 Blk 13 Tr 9					Unknown	12.63
Lots 6 & 7 Blk 13 Tr 9					Unknown	6.37
Lots 8 9 & 10 Blk 13 Tr 9					Unknown	13.54
Lots 1 2 3 & 4 Blk 13 Tr 11					Unknown	15.37
Lot 2 Blk 14 Tr 3					Tabach Catherine	5.32
Lot 3 Blk 14 Tr 4					Unknown	6.54
Lot 8 Blk 14 Tr 5					Telford B H	6.47
Lot 2 Blk 14 Tr 6					Adams J R	5.32
Lot 9 Blk 14 Tr 6					Unknown	3.51
Lot 3 Blk 14 Tr 8					Allman William W & Bertha M	11.87
Lots 6 7 & 8 Blk 14 Tr 8					Unknown	17.50
Lot 1 Blk 14 Tr 9					Unknown	9.64
Lot 1 Blk 15 Tr 1					Unknown	6.54
Lot 4 Blk 15 Tr 1					Unknown	5.32
Lot 1 Blk 15 Tr 5					Unknown	5.32
Lot 5 Blk 15 Tr 5					Unknown	5.32
Lots 8 & 10 Blk 15 Tr 5					Unknown	5.32
Lots 7 8 & 9 Blk 15 Tr 5					Unknown	6.37
Lots 6 & 7 Blk 15 Tr 6					Unknown	6.37
N 50 ft of Lot 8 Blk 15 Tr 6					Unknown	3.61
S 14 ft of Lot 8 & All Lots 9 & 10 Blk 15 Tr 6					Unknown	7.45
Lots 1 2 & 3 Blk 15 Tr 7					Unknown	107.93
Lots 4 & 5 Blk 15 Tr 7					Unknown	153.63
Lot 1 Blk 15 Tr 9					Unknown	6.67
Lot 1 Blk 16 Tr 1					Unknown	6.54
Lot 2 Blk 16 Tr 1					Unknown	6.32
Lots 8 & 10 Blk 16 Tr 1					Unknown	12.63
Lots 7 & 9 Blk 16 Tr 1					Unknown	9.69
Lot 8 Blk 16 Tr 1					Shrenasperger H Heirs	5.32
Lot 1 Blk 16 Tr 4					Unknown	9.69
Lot 7 Blk 16 Tr 4					Unknown	5.32
[illegible]					[illegible]	[illegible]
Lot 1 Blk 17 Tr 1					Unknown	6.54
Lot 3 Blk 17 Tr 1					Unknown	5.37
Lot 4 Blk 17 Tr 1					Smith Clara L	5.32
Lot 10 Blk 17 Tr 1					Unknown	6.54
N 46.6 ft of Lot 1 Blk 18 Tr 1					Unknown	6.21
Lot 7 Blk 18 Tr 2					Convers Mrs W L	6.54
All Blk 1N Tr 9					Unknown	49.17
All Blk 1N Tr 10					Unknown	51.20
All Blk 2n Tr 9					Unknown	53.23
All Blk 2n Tr 10					Unknown	22.74
All (less Nly 150 ft of Ely 154 ft) Blk 3n Tr 9					Check Victor	51.50
All Blk 3n Tr 10					Unknown	15.61
N½ of E½ of Lot 11 Blk Y					Unknown	5.62
W½ of Lot 11 Blk Y					Unknown	6.54
Lot 11 (less E 40 ft of S 163 ft) Blk Y					Harvey W L & Alice F	7.42
N 147.12 ft of Lot 1 & N 17 ft of N½ of Lot 9 Blk 2					Unknown	19.32
Lot 1 Blk 6 Tr A					Unknown	30.90
Lot 1 Blk 6 Tr B					Beverly J E Heirs	23.95
Lot 3 Blk 6 Tr B					Unknown	20.35
Lot 3 Blk 6 Tr B					Unknown	27.66
Lot 4 Blk 6 Tr B					Evans A A Heirs	15.61
Lot 4 Blk 6 Tr C					Unknown	19.72
Lot 6 Blk 6 Tr C					Unknown	15.60
Lot 2 Blk 6 Tr D					Williams W L & Elizabeth	3.22
N 16 2/3 ft of Lot 4 & N 14 2/3 ft of Lot 5 Blk 7 Tr A					Unknown	25.41
Lot 6 Blk 7 Tr A					Unknown	10.61
S 18 ft of Lot 7 & N 16 ft of Lot 8 Blk 7 Tr A					Unknown	6.59
S 28 ft of Lot 8 Blk 7 Tr A					Unknown	31.20
Lot 3 Blk 7 Tr B					Johnson Annie J Heirs	3.57
Lot 5 Blk 7 Tr B					Unknown	6.51
Lot 8 Blk 7 Tr B					Unknown	6.54
Lot 11 Blk 7 Tr B					Unknown	66.90
Lot 3 Blk 7 Tr C					Long Dinah Heirs	18.72
Lot 7 Blk 7 Tr C					Unknown	13.05
Lot 9 Blk 7 Tr C					Unknown	24.61
Lots 1 to 5 Blk 7 Tr D					Unknown	20.45
Lot 6 Blk 8 Tr A					Reed Herbert	20.18
Lots 11 & 12 Blk 8 Tr A					Unknown	14.48
E½ of Lot 1 Blk 8 Tr B					Unknown	12.62
S 30 5/8 ft of Lot 3 & All Lots 4 & 5 Blk 8 Tr B					Unknown	9.47
Lot 3 Blk 8 Tr B					Brown Margranna Heirs	3.51
Lot 11 Blk 8 Tr B					Brown Margranna Heirs	20.75
Lots 1 & 2 (less W 37 ft) & All Lot 3 Blk 8 Tr D					McPherson R	10.61
W 37 ft of Lots 1 & 2 Blk 8 Tr D					Hurston H H & Mattie Mae	3.51
Lot 4 Blk 8 Tr D					Unknown	18.72
Lot 5 Blk 8 Tr D					Unknown	15.48
Lot 8 Blk 8 Tr E					Unknown	17.86
Lot 6 Blk 8 Tr F					Unknown	6.54
E½ of Lot 10 Blk 8 Tr G					Unknown	14.48
Lot 2 Blk 9 Tr A					Unknown	10.30
Lot 8 Blk 9 Tr A					Unknown	6.37
Lot 9 Blk 9 Tr A					Unknown	6.54
Lot 8 Blk 9 Tr B					Unknown	25.83
Lot 5 Blk 9 Tr C					Unknown	34.56
Lot 7 & 8 Blk 9 Tr C					Williams Mima	40.64
Lot 9 Blk 9 Tr C					Unknown	22.10
Lot 10 Blk 9 Tr C					Unknown	15.48
Lot 1 Blk 9 Tr D					Unknown	12.63
Lots 3 & 4 Blk 9 Tr D					Unknown	33.95
Lot 5 Blk 9 Tr D					Wright Ida Heirs	14.72
Lot 6 Blk 9 Tr D					Unknown	12.63
Lot 7 Blk 9 Tr D					Unknown	22.78
Lot 8 Blk 9 Tr D					Unknown	35.90
S½ of Lot 9 Blk 9 Tr D					White M L	20.52
Lot 10 Blk 9 Tr D					Eddy Levy	4.16
S 34 ft of Lot 3 Blk 9 Tr E					Unknown	6.61
Lot 7 Blk 9 Tr E					Unknown	10.65
Lots 1 2 & 3 Blk 9 Tr F					Unknown	11.41
Lot 4 Blk 9 Tr F					Unknown	4.16
Lots 6 & 7 Blk 9 Tr G					Brown Ella	2.61
Lot 8 Blk 9 Tr G					Unknown	18.11
Lot 10 Blk 9 Tr G					Knight Levi E & Emma	5.39
E 8½ ft of W½ of Lots 1 2 & 3 & W 50 ft of E½ of Lot 8 Blk 9 Tr H					Unknown	3.49
Lot 8 Blk 9 Tr H					Smith James	3.66
Lots 9 & 10 Blk 10 Tr A					Crooms J N	14.16
S 46 ft of Lot 4 Blk 10 Tr B					Unknown	12.53
Lots 6 & 7 Blk 10 Tr B					Lightfoot Harriet	4.57
S½ of Lot 6 Blk 10 Tr C					Unknown	15.68
Lot 5 Blk 10 Tr E					Unknown	26.91
Lots 6 & 7 Blk 10 Tr F					Unknown	16.68
Lot 1 Blk 10 Tr G					Unknown	3.51
Lot 3 Blk 10 Tr G					Unknown	15.68
Lot 8 Blk 10 Tr G					Unknown	26.95
Lot 9 Blk 10 Tr G					Unknown	16.08
E½ of Lot 10 Blk 10 Tr G					Unknown	7.15
W½ of Lot 10 Blk 10 Tr G					Unknown	11.65
Lots 6 7 & 8 Blk 10 Tr H					Johnson Annie	9.19
Lots 1 & 2 Blk 11 Tr A					Constantine A & Helen	[illegible]
S½ of Lot 3 Blk 11 Tr A					Stewart Josephine	12.67
Lot 9 Blk 11 Tr A					Unknown	8.29
Lot 10 Blk 11 Tr A					Unknown	61.25
Lot 1 Blk 11 Tr B					Unknown	21.77
N½ of Lot 4 Blk 11 Tr B					Williams Lawrence	17.50
S½ of Lot 4 Blk 11 Tr B					Mitchell Mary	17.50
Lot 5 Blk 11 Tr C					Morgan J K & Mary	4.73
Lots 1 & 2 Blk 11 Tr D					Alexander Fred & Edna C	10.97
Lot 8 Blk 11 Tr D					Unknown	16.23
N½ of Lot 10 Blk 11 Tr D					Unknown	2.48
Lots 1 2 & 3 Blk 11 Tr E					Unknown	17.50
Lot 5 Blk 11 Tr E					Unknown	18.72
Lot 4 Blk 11 Tr F					Unknown	0.78
Lot 3 Blk 11 Tr G					Unknown	19.74
S½ of Lot 4 & All Lot 5 Blk 11 Tr G					Unknown	20.85
N½ of Lot 6 Blk 11 Tr G					Unknown	1.67
S½ of Lot 6 Blk 11 Tr G					Unknown	10.60
Lot 7 Blk 11 Tr G					Mitchell Sarah Blair	1.22
Lots 9 & 10 Blk 11 Tr G					Unknown	21.77
W½ of Lots 2 & 3 Blk 11 Tr H					Unknown	19.09
E½ of Lot 6 Blk 11 Tr H					Unknown	11.41
W½ of Lot 6 Blk 11 Tr H					Unknown	29.65
Lot 8 Blk 11 Tr H					Unknown	7.78
Lot 9 Blk 11 Tr H					Unknown	3.21
Lot 3 Blk 12 Tr A					Unknown	44.10
S 22½ ft of W 50 ft of Lot 2 Blk 12 Tr A					Unknown	6.61
Lot 6 Blk 12 Tr A					Unknown	6.54
Lots 9 & 10 Blk 12 Tr A					Unknown	15.26
[illegible]					Brown Daisy et al	[illegible]
[illegible]					Unknown	22.78
[illegible]					Thomas Silas	1.53
[illegible]					Unknown	27.90
[illegible]					Cooper Mary	.67
[illegible]					Unknown	10.73
[illegible]					Unknown	12.63
[illegible]					Unknown	15.90
[illegible]					Adams Bethel	[illegible]
[illegible]					Unknown	[illegible]
[illegible]					[illegible]	[illegible]
[illegible]					Henderson John & Arrie	[illegible]
[illegible]					Doyle John A	[illegible]

DESCRIPTION of LAND	Section	Township S	Range E	Acres	NAME OF OWNER	Amount of Taxes And Costs
[illegible]					Williams James	21.77
[illegible]					Unknown	9.69
[illegible]					Unknown	2.29
[illegible]					Unknown	3.51
[illegible]					Unknown	12.63
[illegible]					Unknown	4.91
[illegible]					Hagan Catherine D	5.67
[illegible]					Unknown	20.75
[illegible]					Lawn L C	15.68
[illegible]					Unknown	13.02
[illegible]					Hall J M	6.00
[illegible]					Unknown	10.12
[illegible]					Unknown	22.78
[illegible]					Unknown	22.84
[illegible]					Mason Annie Bell	4.16
[illegible]					Wallace Robert & Mattie	3.51
[illegible]					Unknown	22.78
[illegible]					Unknown	13.85
[illegible]					Unknown	13.85
[illegible]					Unknown	11.41
[illegible]					Unknown	2.51
[illegible]					Unknown	3.61
HOLDEN REAL ESTATE COMPANY'S ADDITION PLAT BOOK 1 PAGE 69						
[illegible]					[illegible]	[illegible]
LAKE VIEW PARK PLAT BOOK 1 PAGE 41						
[illegible]					[illegible]	[illegible]
FIRST STREET EXTENSION PLAT BOOK 1 PAGES 76 & 76A						
[illegible]					[illegible]	[illegible]
CHAPMAN & TUCKERS ADDITION PLAT BOOK 1 PAGE 84						
[illegible]					Wight Hal	[illegible]
[illegible]					Robinson M E Heirs	[illegible]
[illegible]					Woodruff F L	[illegible]
[illegible]					Woodruff F L	[illegible]
[illegible]					Harris M E	[illegible]
[illegible]					Nixon Leola G	[illegible]
E 50 ft of W 136 ft of N 120 ft Blk 19					Pearson Helen R & Oscar T	[illegible]
All N of First St Blk 22					Unknown	20.90
SPURLING'S PLAT OF BLOCK 15 CHAPMAN & TUCKER'S ADD PLAT BOOK 1 PAGE 81						
Lots 1 to 5					Unknown	[illegible]
Lots 6 to 12					Unknown	[illegible]
Lot 13					Bird Theo	[illegible]
Lots 16 & 17					Unknown	[illegible]
Lots 18 19 20 21 & W½ of 22					Unknown	[illegible]
NEAVE'S ADDITION PLAT BOOK 1 PAGES 74 & 123						
Lots 3 & 4 Blk D					Unknown	[illegible]
Lot 1 Blk F					Wight Lois G	[illegible]
Lots 2 & 3 Blk F					Wight Hal & Lois G	[illegible]
Lot 6 Blk F					Wight Lois G	[illegible]
Lots 1 to 6 Blk [illegible]					Unknown	[illegible]
Lots 1 2 3 4 & 5 Blk I					Unknown	[illegible]
Lot 1 Blk K					Benson Mary	12.63
Lot 2 Blk K					Littlejohn F L Heirs	15.07
NORMANY SQUARE PLAT BOOK 1 PAGE 11						
Lots 4 & 5					Hoby L E	[illegible]
Lots 8 9 10 & 11					Unknown	[illegible]
Lot 12					Jarrell J A & Margery	17.14
Lots 13 To 19					Unknown	14.77
Lots 20 21 22 23 27 & 28					Unknown	19.07
J E PACE'S SUBDIV PLAT BOOK 1 PAGE 91						
Wly 50 ft of Ely 207½ ft of Nly 135 ft of Lot 43					Baker L A & Sarah M	7.22
Wly 54 ft of Ely 257½ ft of Nly 135 ft of Lot 43					Unknown	3.19
Lots 45 & 46 (Less E 100 ft of N½ of Lot 45)					Heeren Mame J	40.39
Lots 48 To 55					Barnhart Fannie	76.61
MELLONVILLE PLAT BOOK 1 PAGE 180						
Blocks 3 4 & 5					Wight Lois G	61.10
Beg NE Cor Lot 6 Blk 4 Run NE on W Line of Blk 5 To Lake Monroe Wly Along Lake To the Ext N of 87 Line of Blk 8 SW To NW Cor Blk 8 SE To Beg					Wight Lois G	67.98
Block 23 & 28 (Less W½)					Unknown	29.22
Block 30					City of Sanford	16.65
FAIRVIEW PLAT BOOK 4 PAGE 71						
Lots 4 To 11 & 20 To 25 Blk 1					Unknown	15.12
Lots 12 13 & 14 Blk 1					Unknown	6.59
Lots 17 18 & 19 Blk 1					Unknown	4.15
Lots 26 & 27 Blk 1					Boyd U S	4.21
Lots 3 To 11 & 18 To 26 Blk 2					Unknown	20.90
Lot 12 Blk 2					Boyd U S	2.56
Lot 24 Blk 2					Nolswander H F	5.39
Lot 25 Blk 2					Nolswander Mary B	49.17
LONG'S ADDITION PLAT BOOK 3 PAGE 87						
Lot 5					Unknown	2.61
Lot 6					Ponder C A	9.11
Lots 10 To 15					Unknown	15.07
LONG'S 2ND ADDITION PLAT BOOK 4 PAGE 3						
Lots 1 2 3 4 5 & 9					Unknown	10.12
Lot 8					Unknown	5.42
Lot 9					Lemmond Sam F & Mildred	10.11
Lot 10					Unknown	6.69
ELLA A PACE'S PLAT OF PART OF SEC 30 TP 19 RGE 31 PLAT BOOK 1 PAGE 91						
S 20 ft of Lot 4 & All Lots 5 & 6					Unknown	46.73
ELDORADO PLAT BOOK 4 PAGE 20						
Lots 1 To 10 Blk 1					Unknown	18.82
Lots 13 14 15 16 & 17 Blk 2					Unknown	16.00
Lots 14 15 16 17 & 18 Blk 3					Unknown	17.95
Lot A					Unknown	2.56
MAYFAIR PLAT BOOK 3 PAGES 20 & 82 & PLAT BOOK 9 PAGE 91						
Lot 6 Blk 1					Unknown	[illegible]
Lot 6 Blk 1					Unknown	2.56
Lot 7 Blk 1					Unknown	3.56

DESCRIPTION of LAND	Section	Township S	Range E	Acres	NAME OF OWNER	Amount of Taxes And Costs
[illegible]					[illegible]	[illegible]
1ST SECTION MARVANIA PLAT BOOK 4 PAGE 100						
[illegible]					[illegible]	[illegible]
2ND SECTION MARVANIA PLAT BOOK [illegible] PAGE [illegible]						
[illegible]					[illegible]	[illegible]
FORT MELLON PLAT BOOK 1 PAGE [illegible]						
[illegible]					[illegible]	[illegible]
2ND SECTION FORT MELLON PLAT BOOK 4 PAGE 46						
[illegible]					[illegible]	[illegible]
MONROE TERRACE PLAT BOOK 4 PAGE 95						
[illegible]					[illegible]	[illegible]
PACE ACRES PLAT BOOK 1 PAGE 2						
[illegible]					[illegible]	[illegible]
CELERY AVENUE ADDITION PLAT BOOK 1 PAGES 125 & 126						
[illegible]					[illegible]	[illegible]
SAN LANTA PLAT BOOK 1 PAGE 80						
[illegible]					[illegible]	[illegible]
Lot 19 Block 4					Cantrell Ben C & Lo Clair J	122.55
2ND SECTION SAN LANTA PLAT BOOK 4 PAGES 38 39 & 40						
Lots 1 To 7 Blk 4A					Unknown	25.49
Lots 1 to 1 Blk 4A					Unknown	21.82
Lots 1 To 4 Blk 4A					Unknown	21.82
Lots 1 To 7 Blk 9					Unknown	14.90
Lots 1 & 3 Blk 10					Unknown	11.46
Lots 1 & 3 Blk 11					Unknown	9.44
Lot 1 Blk 13					Unknown	3.56
Lots 2 To 12 & 14 To 22 Blk 13					Unknown	51.55
Lots 1 To 17 Blk 14					Unknown	30.95
Lots 1 To 10 Blk 15					Unknown	18.77
Lot 17 Blk 16					Knight Elva	12.57
Blocks 17 18 19 & 20 (Less Lots 10 11 12 & 22 To 25 Blk 20)					Unknown	171.61
MAGNOLIA HEIGHTS PLAT BOOK 5 PAGE 76						
Lots 10 11 & 12					Unknown	7.81
Lots 18 19 20 & 21					Unknown	10.24
Lots 22 24 25 & 26					Unknown	15.73
Lots 29 & 30					Land T W	5.37
Lots 31 To 38					Unknown	19.99
Lot 39					Unknown	2.94
Lots 40 41 & 42					Unknown	7.81
Lots 43 To 47					Unknown	12.48
Lots 49 50 51 & 52					Unknown	10.24
Lots 55 To 60					Unknown	15.78
Lot 62					Messer W H & Marion	16.09
Lots 63 To 71					Unknown	31.77
Lots 74 75 & 76					Unknown	7.76
Lots 79 To 86					Unknown	22.78
Lots 88 To 94					Unknown	19.11
Lots 96 To 100					Unknown	12.63
Lots 102 To 113					Unknown	35.98
COTTAGE HILL PLAT BOOK 3 PAGE 87						
Out Lot No 1					Unknown	1.12
Lots 0 1 & 2					Unknown	4.15
Lots 3 & 4					Unknown	2.94
Lot 5					Unknown	1.72
Lots 6 & 7					Unknown	2.29
Lots 9 & 20 & 22 To 41					Hand C M & Ruby	4.66
Lots 21 To 29					Unknown	11.41
PLAT OF SEC 31 TP 19 RGE 31 PLAT BOOK 2 PAGE 8						
N½ of Lot A W of Hy					Unknown	19.32
ROSE COURT PLAT BOOK 1 PAGES 3 4 & 5						
Lot 9					Unknown	5.37
Lot 22					Baggett Violet M	5.37
Lots 24 & 26					Baggett Violet M	234.07
Lot 30					Henley W L	5.37
Lots 44 & 45					Unknown	4.15
Lots 46 47 & 48					Unknown	10.85
Lots 57 & 58					Watson Charlotte E	87.46
Lots 87 88 91 93 95 97 & [illegible]					Unknown	11.71
Lots 123 to 133					Unknown	13.60

DESCRIPTION of LAND	Section	Township S	Range E	Acres	NAME OF OWNER	Amount of Taxes And Costs
[illegible]					[illegible]	6.34
[illegible]					[illegible]	10.19
SOUTH PARK PLAT BOOK 1 PAGE 42						
[illegible]					[illegible]	49.47
[illegible]					[illegible]	14.70
GARDENIA PLAT BOOK 3 PAGE [illegible]						
[illegible]					[illegible]	6.06
[illegible]					[illegible]	1.83
SANFO PARK PLAT BOOK 3 PAGE 62						
[illegible]					[illegible] & Mary	8.82
[illegible]					[illegible]	14.63
[illegible]					[illegible]	12.06
[illegible]					[illegible]	11.78
[illegible]					[illegible]	2.29
[illegible]					[illegible]	5.32
[illegible]					[illegible]	5.82
[illegible]					[illegible]	3.79
BUENA VISTA ESTATES PLAT BOOK [illegible] PAGES 1 & 2						
[illegible]					[illegible]	3.51
[illegible]					[illegible]	2.94
[illegible]					[illegible] Bertha [illegible]	1.53
[illegible]					[illegible]	19.07
[illegible]					[illegible]	3.56
[illegible]					[illegible]	11.77
[illegible]					[illegible]	9.71
[illegible]					[illegible]	3.51
[illegible]					[illegible]	3.51
[illegible]					[illegible]	9.33
[illegible]					[illegible]	4.16
[illegible]					[illegible]	17.50
[illegible]					[illegible]	5.94
[illegible]					[illegible]	22.78
[illegible]					[illegible]	5.32
[illegible]					[illegible]	2.29
[illegible]					[illegible]	10.19
[illegible]					[illegible]	2.88
[illegible]					[illegible]	3.51
[illegible]					[illegible]	3.51
[illegible]					[illegible]	[illegible]
[illegible]					[illegible]	10.19
[illegible]					[illegible]	3.89
[illegible]					[illegible]	2.29
[illegible]					[illegible]	6.63
[illegible]					[illegible]	5.32
[illegible]					[illegible]	11.02
[illegible]					[illegible]	3.89
[illegible]					[illegible]	3.89
[illegible]					[illegible]	8.29
[illegible]					[illegible]	2.29
[illegible]					[illegible]	5.94
[illegible]					[illegible]	10.19
[illegible]					[illegible]	2.29
[illegible]					[illegible]	2.29
[illegible]					[illegible]	3.51
[illegible]					[illegible]	4.16
[illegible]					[illegible]	12.63
[illegible]					[illegible]	2.29
[illegible]					[illegible]	2.89
[illegible]					[illegible]	9.59
[illegible]					[illegible]	12.63
[illegible]					[illegible]	9.99
[illegible]					[illegible]	4.10
[illegible]					[illegible]	5.32
[illegible]					[illegible]	3.56
[illegible]					[illegible]	3.34
[illegible]					[illegible]	21.63
[illegible]					[illegible]	3.56
[illegible]					[illegible]	32.06
[illegible]					[illegible]	4.69
[illegible]					[illegible]	6.51
[illegible]					[illegible]	3.51
[illegible]					[illegible]	3.51
[illegible]					[illegible]	6.34
[illegible]					[illegible]	3.61
[illegible]					[illegible]	3.51
[illegible]					[illegible]	12.63
[illegible]					[illegible]	10.43
[illegible]					[illegible]	2.29
[illegible]					[illegible]	1.07
[illegible]					[illegible]	6.63
[illegible]					[illegible]	1.07
[illegible]					[illegible]	1.07
[illegible]					[illegible]	20.24
[illegible]					[illegible]	4.08
[illegible]					[illegible]	2.85
[illegible]					[illegible]	1.07
[illegible]					[illegible]	1.07
[illegible]					[illegible]	1.07
[illegible]					[illegible]	2.29
[illegible]					[illegible]	20.21
[illegible]					[illegible]	1.07
[illegible]					[illegible]	7.78
[illegible]					[illegible]	2.29
[illegible]					[illegible]	3.57
[illegible]					[illegible]	2.29
[illegible]					[illegible]	1.07
[illegible]					[illegible]	3.51
[illegible]					[illegible]	2.29
[illegible]					[illegible]	7.78
[illegible]					[illegible]	3.51
[illegible]					[illegible]	6.54
[illegible]					[illegible]	6.54
[illegible]					[illegible]	12.63
[illegible]					[illegible]	94.05
[illegible]					[illegible]	24.91
[illegible]					[illegible]	17.19
[illegible]					[illegible]	2.29
[illegible]					[illegible]	2.29
[illegible]					[illegible]	2.29
[illegible]					[illegible]	4.10
[illegible]					[illegible]	7.78
[illegible]					[illegible]	4.10
[illegible]					[illegible]	7.78
[illegible]					[illegible]	3.51
[illegible]					[illegible]	2.29
[illegible]					[illegible]	2.29
[illegible]					[illegible]	4.10
[illegible]					[illegible]	25.41
[illegible]					[illegible]	4.10
[illegible]					[illegible]	2.29
[illegible]					[illegible]	4.10
[illegible]					[illegible]	4.10
[illegible]					[illegible]	1.67
[illegible]					[illegible]	14.15
[illegible]					[illegible]	2.69
[illegible]					[illegible]	2.29
[illegible]					[illegible]	9.97
[illegible]					[illegible]	1.07
[illegible]					[illegible]	1.07
[illegible]					[illegible]	1.47
[illegible]					[illegible]	1.07
[illegible]					[illegible]	15.37
[illegible]					[illegible]	1.07
[illegible]					[illegible]	1.07
[illegible]					[illegible]	1.07
WYNNEWOOD PLAT BOOK 4 PAGES 12 33 & 34						
[illegible]					[illegible]	16.33
[illegible]					[illegible]	24.90
[illegible]					[illegible]	30.29
[illegible]					[illegible]	12.06
[illegible]					[illegible]	6.63
[illegible]					[illegible]	6.29
[illegible]					[illegible]	8.81
PALM TERRACE PLAT BOOK 4 PAGES 42 & 43						
[illegible]					[illegible]	13.36
[illegible]					Unknown	8.07
[illegible]					Wilson Clarence L & Elizabeth I	10.06
[illegible]					Maffett George A	9.03
[illegible]					Unknown	6.11
[illegible]					Wilson John Henry	6.28
Lots 3 5 10 12 & 30 Blk 5					Maffett George A	7.75
[illegible]					Walker Clifford L & Lola C	6.64
Lots 4 To 13 & 21 To 24 & 26 To 30 Blk 6					Maffett George A	20.24
Lots 1 to 30 Blk 8					Maffett George A	9.60
Lots 4 To 13 & 18 To 30 Blk 7					Maffett George A	17.90
Lots 1 To 30 Blk 8					Maffett George A	9.60
Lots 6 To 32 Blk 9					Maffett George A	13.15
OAK HILL PLAT BOOK 3 PAGE 96						
Lot 12					Evans Carrie	2.76
Lots 32 33 34 35 37 & 38					Unknown	[illegible]
Lot 114					Unknown	[illegible]
Lots 115 116 117 118 119 & 120					Unknown	6.65
Lots 121 122 124 & 126					Unknown	[illegible]
Lot 122					Unknown	[illegible]
Lot 123					Lee Jas M & Vallie L	6.41
Lots 129 & 130					Unknown	[illegible]
Lot 131					Unknown	[illegible]

DESCRIPTION of LAND	Section	Township S	Range E	Acres	NAME OF OWNER	Amount of Taxes And Costs
GRACELINE COURT PLAT BOOK 3 PAGE 99						
Lots 28 & 29					Field Joel B	12.96
Lot 46					Unknown	3.44
L G STRINGFELLOW'S SUBDIVISION PLAT BOOK 1 Page 92						
Lots 1 & 2 Block A					Unknown	8.52
Lot 3 Block A					Unknown	15.83
AVOCADO TERRACE PLAT BOOK 3 PAGE 12						
Lot 1					Unknown	3.44
Lot 9					Leonard Fred & Alger Mrs Mary	10.78
A C MARTIN'S ADDITION PLAT BOOK 1 PAGE 98						
Lots 9 & 10 Blk 10 Tr 10					Unknown	21.82
Lot 4 Blk 11 Tr 9					Unknown	33.98
Lot 6 & N 7 ft of Lot 7 & S 50 ft of Lot 10 Blk 11 Tr 9					Unknown	37.64
S 43 ft of Lot 8 & N 7 ft of Lot 9 Blk 11 Tr 9					Unknown	25.16
S 43 ft of Lot 9 & N 7 ft of Lot 10 Blk 11 Tr 9					Unknown	25.46
Lots 3 & 4 Blk 11 Tr 10					Beatty W H Heirs	40.09
Lot 10 Blk 11 Tr 10					Unknown	6.54
S 33.1 ft of Lot 2 Blk 12 Tr 9					Fox Josie B	22.07
Lot 1 & N½ of Lot 3 Blk 12 Tr 11					Unknown	13.54
S½ of Lot 3 Blk 12 Tr 11					Unknown	3.81
SEMINOLE PARK PLAT BOOK 2 PAGE 75						
Lots 1 2 & 3 Blk 8 Tr 14					Unknown	2.31
Lots 1 to 4 Blk 8 Tr 15					Unknown	4.15
Lots 1 to 6 & 9 & 10 (Less Ry) Blk 8 Tr 16					Unknown	5.67
Lots 1 To 5 Blk 8 Tr 19					Unknown	3.56
Lots 1 To 5 Blk 8 Tr 20					Unknown	3.56
Lots 7 8 & 9 Blk 9 Tr 13					Randolph B	20.55
Lot 2 Blk 9 Tr 14					Smith Sam	2.42
Lots 4 & 7 Blk 9 Tr 14					Unknown	16.28
Lot 8 Blk 9 Tr 14					Unknown	15.07
Lots 11 & 12 Blk 9 Tr 14					Austin Josephine Heirs	18.72
Lots 2 3 7 8 9 & 10 Blk 9 Tr 15					Unknown	4.40
Lot 11 Blk 9 Tr 16					Unknown	1.07
Lots 1 to 10 Blk 9 Tr 19					City of Sanford	6.54
Lots 2 & 3 Blk 10 Tr 13					Unknown	13.24
Lot 4 Block 10 Tr 13					Lane C G	13.24
Lot 5 Blk 10 Tr 13					Unknown	1.67
Lot 6 Blk 10 Tr 13					Unknown	1.67
Lot 7 Blk 10 Tr 13					Reed Herbert	4.10
Lots 5 & 6 Blk 10 Tr 14					Lewis Milton & Daisy	7.03
Lot 8 Blk 10 Tr 14					Unknown	1.67
Lot 10 Blk 10 Tr 14					Unknown	10.19
Lots 1 & 2 Blk 10 Tr 15					Young S D	13.24
Lots 5 & 6 Blk 10 Tr 15					Unknown	2.09
Lot 1 Blk 10 Tr 16					Unknown	23.60
Lots 1 2 3 & 10 Blk 10 Tr 17					Unknown	3.19
Lots 1 to 10 Blk 10 Tr 18					Unknown	6.24
[illegible]					Unknown	[illegible]
Lots 1 2 3 4 6 & 9 Blk 10 Tr 19					Unknown	4.40
Lot 5 Blk 10 Tr 19					Unknown	7.76
Lot 11 Blk 10 Tr 19					Unknown	10.19
W M CLARK'S SUBDIVISION PLAT BOOK 1 PAGE 100						
Lot 1 Blk 11 Tr 14					Walden Jessie	20.85
Lot 4 Blk 11 Tr 14					Jackson Thos L	16.99
Lot 10 Blk 11 Tr 14					Unknown	7.25
Lot 7 Blk 11 Tr 15					Unknown	25.83
M W CLARK'S SUBDIVISION PLAT BOOK 1 PAGES 107 & 109						
E½ of Lot 1 Block 24					Unknown	7.25
Lot 11 Blk 24					Unknown	16.28
Lots 16 & 17 Block 24					Reed Hubbard	53.32
W½ of Lot 2 & All Lot 3 Block 35					Unknown	7.55
Lot 4 Block 35					Hurst Mamie	13.95
E½ of Lot 4 Block 36					Brock D C	12.73
Lot 9 Block 36					Unknown	16.99
ROBINSON'S SURVEY OF AN ADDITION TO SANFORD PLAT BOOK 1 PAGES 92 & 93						
S 50 ft of E 117 ft of Lot 3					Unknown	17.39
E 46 ft of Lot 4					Unknown	12.83
E 60 ft of W½ of Lot 5					Unknown	11.41
Lots 13 & 14					Bentley A L Heirs	40.17
N 150 ft of Lot 16					Austin Miles	12.63
N 175 ft of Lot 17					Unknown	24.01
E 45½ ft of N 120 ft of Blk 23					Haywood Charlie	4.42
E 100 ft of W 250 ft of N 120 ft of Blk 23					Haywood Charlie	4.92
E 50 ft of W 100 ft of N 120 ft of Blk 23					Martin Roscoe	33.13
W 50 ft of N 120 ft of Blk 23					Lee Emma	12.93
E 58.45 ft of W½ of Blk 25					Unknown	33.23
S 50 ft of N 100 ft of E 120 ft of Blk 26					Unknown	3.61
S 50 ft of N 150 ft of W 120 ft of Blk 26					Unknown	1.97
Block 27					Unknown	40.13
SW¼ Blk 34 (less W 49.25 ft)					Unknown	15.93
N 50 ft of W 75 ft of Blk 37					Unknown	2.59
E 25 ft of W 100 ft of N 50 ft of Blk 37					Unknown	1.97
MEISCH'S SUBDIVISION PLAT BOOK 3 PAGE 84						
Lots 1 & 2 Block 3					Unknown	12.68
Lot 5 Block 3					McIntosh Mary	1.16
Lot 6 Block 3					Unknown	11.46
Lot 10 Block 3					Unknown	12.65
Lot 1 Block 4					Unknown	1.22
Lot 4 Block 4					Unknown	14.51
Lots 1 2 4 5 & 8 Block 5					Unknown	21.81
Lots 5 to 12 Block 8					Unknown	10.19
F H RAND'S ADDITION TO SANFORD PLAT BOOK 1 PAGE 131						
E 100 ft of Lot 1					Unknown	6.74
E 100 ft of W 150 ft of Lot 1					Reel R J Heirs	3.19
Lot 3					Unknown	12.73
Lot 7					Unknown	12.73
Lots 8 9 & 10					Unknown	30.90
STENDIFORD'S ADDITION PLAT BOOK 1 PAGE 110						
Lot 1					Unknown	14.51
Lot 4 & Part of 5 E of ditch					Prather Henrietta	34.33
Lot 8					Patterson L J & Emporia	8.77
Lot 11					Unknown	18.77
Lots 12 & 14					Unknown	9.64
Lot 16					Walden Albert	16.83
Lot 19					Blackshear Irene	10.80
Lot 20					Unknown	10.80
Lot 21					Williams Essie	14.46
Lots 22 & 23					White R J	14.46
Lot 24					Johnson Adeline	2.35
Lot 25					Unknown	6.64
A D CHAPPELL'S SUBDIVISION PLAT BOOK 1 PAGE 71						
Lot 3 Block G					Unknown	29.02
Lots 4 5 6 & 7 Block G					Alexander Will & Mary	62.82
S 50 ft of Lot 8 Block G					Fraser T C	6.54
N 40 ft of Lot 9 Block G					Unknown	2.29
Lot 13 Block G					Unknown	9.59
Lots 21 22 23 24 25 & 26 Block G					Unknown	61.65
E½ of Lots 27 & 28 Block G					Unknown	9.59
W½ of Lots 27 & 28 Block G					Unknown	14.76
Lot 30 Block G					Unknown	8.37
Lots 31 & 32 Block G					Unknown	14.46
Lot 33 Block G					Unknown	16.69
Lot 40 Block G					Williams Florida	8.67
Lots 41 & 42 Block G					Unknown	28.76
N 155 ft of Unplatted part (less S 14.7 ft of E 60 ft) Block G					Unknown	7.14
Lots 44 & 45 (less E 150 ft) Block J					Unknown	1.37
Lots 46 & 47 (less E 150 ft) Block J					Unknown	1.07
Lots 56 57 58 & 59 (less W 150 ft) Block K					Unknown	8.81
W 150 ft of Lot 60 Block K					Unknown	13.93
N 35 ft of Lot 61 & All Lots 62 63 & 64 Block K					Unknown	21.06
E 150 ft of Lot 65 Block K					Unknown	18.27
SOUTH SANFORD PLAT BOOK 1 PAGE 54						
N 100 ft of Lot 1 (less E 10 ft of W 41 ft)					Unknown	21.83
[illegible]					Unknown	[illegible]
[illegible]					Unknown	[illegible]
[illegible]					Unknown	[illegible]
[illegible]					Alexander Fred	[illegible]
[illegible]					Hamilton J H	[illegible]
[illegible]					Unknown	[illegible]
[illegible]					Spann Albert	[illegible]
[illegible]					Unknown	[illegible]
[illegible]					Thomas Ben	[illegible]
[illegible]					Unknown	[illegible]
[illegible]					Siplin Frank	[illegible]
DEFOREST'S ADDITION PLAT BOOK 1 PAGE [illegible]						
[illegible]					Unknown	[illegible]
DORSEY'S SUBDIVISION PLAT BOOK 4 PAGE 6						
[illegible]					Hill W C	[illegible]
[illegible]					Unknown	[illegible]
[illegible]					Unknown	[illegible]
[illegible] ADDITION PLAT BOOK 3 PAGE [illegible]						
[illegible]					Cates J J	[illegible]
FLORIDA LAND & COLONIZATION CO'S ADDITION TO SOUTH SANFORD PLAT BOOK 1 PAGE [illegible]						
[illegible]					[illegible]	[illegible]

DESCRIPTION of LAND	Section	Township S	Range E	Acres	NAME OF OWNER	Amount of Taxes And Costs
Lot 70					Unknown	16.89
W F LEAVITT'S SUBDIVISION PLAT BOOK 1 PAGE 27						
Lots 6 & 7					Mickens Josephine	12.73
Lot 8					Unknown	2.99
Lot 9					Unknown	2.99
Lots 14 15 & 16					Unknown	20.75
Lot 17					Unknown	12.63
ROAD SIDE PARK PLAT BOOK 4 PAGE 1						
Lots 3 & 4					Williams Will & Violet	3.19
BOYKIN PLACE PLAT BOOK 7 PAGE 20						
Lot 21					Murph Rosa Boykin	1.82
Lot 15					Unknown	7.91
PINE LEVEL PLAT BOOK 4 PAGES 36 & 37						
Lot 2 Block 1					Walden Thomas	2.60
S 4 ft of Lot 5 Block 1					Unknown	.71
Lots 15 & 16 Block 3					Unknown	12.68
Lots 2 3 & 4 Block 4					Unknown	2.34
Lots 1 To 5 Block 16					Unknown	3.56
Lots 1 To 5 & 9 To 16 Block 17					Unknown	8.72
Lots 1 To 16 Block 18					Unknown	10.19
Lots 3 To 6 & 9 To 11 & 13 Block 19					Unknown	17.80
E 40 ft of Lots 7 & 8 Block 19					Unknown	1.37
Lots 15 & 16 Block 19					Unknown	13.85
Lots 1 To 15 Block 20					Unknown	21.77
Lots 1 To 15 Block 21					Unknown	24.81
Lots 16 To 30 Block 21					Woodruff F L	79.62
Lots 1 To 30 Block 22					Unknown	18.73
DIXIE PLAT BOOK 2 PAGE 103						
Lot 16					Unknown	17.60
Lots 19 & 20					Unknown	2.99
Lot 32					Nelums Enoch	7.66
DAMERON'S ADD PLAT BOOK 3 PAGE 88						
Lots 16 & 17 Block 4					Foster W A	3.02
Lots 24 & 25 Block 4					Unknown	2.99
Lot 27 Block 4					Unknown	1.72
Lot 28 Block 4					Unknown	1.73
WEST SANFORD REALTY CO SUBDIVISION PLAT BOOK 3 PAGE 96						
Lot A					Unknown	7.96
Lots 1 To 13 Block F					Unknown	7.96
Lots 1 to 5 & 7 To 12 Block G					Unknown	7.65
Lots 1 2 & 4 To 11 Block I					Unknown	14.85
Lot 3 Block I					Haywood Rosa	13.95
Lot 12 Block I					Coachmon Anne Bargmon Heirs	16.02
Lots 1 To 12 Block J					Unknown	7.81
LOCKHART'S SUBDIVISION PLAT BOOK 1 PAGE 70						
Lots 4 5 12 13 14 20 & 21 Block 1					Unknown	8.11
Lot 6 Block 1					Mathews Luga Battle	9.03
Lots 7 & 8 Block 1					Green J M & Essie B	2.56
Lot 10 Block 1					Andrews W W	1.72
Lot 11 Block 2					Unknown	9.64
Lots 22 & 23 Block 2					[illegible]	[illegible]
Lot 27 Block 2					Unknown	1.12
Lot 21 Block 3					Unknown	1.12
Lots 7 & 8 Block 4					DeLand Finance Co	15.12
Lot 10 Block 4					Parris Beatrice	1.12
Lots 22 23 & 24 Block 4					Unknown	13.90
Lot 7 Block 6					Unknown	6.59
Lots 1 3 5 & 17 To 23 Block 7					Unknown	12.83
Lots 1 To 9 & 17 To 24 Block 8					Unknown	57.54
Lots 10 & 11 Block 8					Unknown	1.67
Lots 1 To 13 & 17 To 21 & 23 & 24 Block 9					Unknown	27.14
Lots 1 To 5 Block 10					DeLand Finance Co	10.19
Lots 13 & 14 Block 10					Wright J W	1.67
Lot 14 Block 11					Unknown	16.89
Lots 1 To 9 & 18 To 23 Block 12					Unknown	19.63
Lots 1 To 7 & 9 & 10 Block 13					Unknown	11.71
Lots 1 To 8 & 10 11 & 12 Block 14					Unknown	20.85
Lots 1 To 12 Block 15					Unknown	27.56
Lots 3 To 7 & 9 To 12 Block 16					Unknown	27.14
1ST ADDITION TO LOCKHART'S SUBDIVISION PLAT BOOK 4 PAGE 26						
Lot 10 Block D					Unknown	1.17
Lot 23 Block E					Unknown	1.17
Lots 1 To 24 Block F					Unknown	7.66
Lots 1 To 24 Block G					Unknown	7.66
Lots 1 To 23 Block H					Unknown	7.81
Lots 1 2 3 14 & 15 Block I					Unknown	8.11
Lot 5 Block I					Robinson John	1.12
Lot 13 Block I					Jefferson WM & Susie	6.59
INDIAN MOUND VILLAGE PLAT BOOK 5 PAGES 24 & 25						
Lot 37					Unknown	2.33
Lot 44					Mann L B	2.33
Lots 101 102 103 104 & 107					Whitner Chas H	21.70
E 100 ft of W 300 ft of unsurveyed part	28	19	31	4	Hickson R J	1.97
E 100 ft of W 400 ft of unsurveyed part (Less S 300 ft)	28	19	31	4	Unknown	2.27
E 100 ft of W 500 ft of unsurveyed part (Less S 300 ft)	28	19	31	4	Unknown	2.27
S 1120 ft of W 331 ft of Lot 2	28	19	31	8	Monroe Mable H	19.27
Lot 3 & E 99 ft of Lot 4 & the unsurveyed part N of Lot 3 (Less 30 A IN SE Cor Sold To J. C. Hall & C L Flowers)	28	19	31		Rossetter A K & Elizabeth N	164.33
W 342 ft of Lot 4	28	19	31	15	Hickson Eva	174.02
W 5 Ch of E 10 Ch of S 30 Ch of	29	19	31	15	Hickson Eva B	254.19
W 10 Ch of E 20 Ch of S 30 Ch	29	19	31	30	Hickson R G	285.22
E 330 ft of W 995 ft of S 30 Ch of lot 2	29	19	31	15	Unknown	84.01
W 678 ft of Lot 3 (Less S 2000 ft) & W 263 ft of E 307 ft of Lot 3 (Less S 660 ft)	29	19	31	19	Unknown	30.79
½ Interest in all unsurveyed part lying N of S 30 Ch of Sec	29	19	31		Chappell Mary W Est	28.33
½ Interest in all unsurveyed part lying N of S 30 Ch of Sec	29	19	31		Unknown	[illegible]
Beg SE Cor of Lot 17 Block J First Street Extension in Run S 6½ deg W 120 ft Wly on Union Ave. 58.71 ft N 6½ deg E 120 ft Ely to Beg	30	19	31		Unknown	9.64
Lot described in DB 10 Page 343 Scr	30	19	31		Unknown	1.37
Beg 618 ft S 4 deg W of Int of Mellonville & Celery Ave Run S 4 deg W 255 ft W 235 ft N 4 deg E 255 ft E to Beg	31	19	31		Unknown	16.57
Beg 5.27 Ch N & 874.2 ft E of SW Cor of NW¼ Run E To E Line of Sanford Gt S 25 deg W To A C L Ry NWLY Along Ry to Pump Branch Nely To Beg	31	19	31		Smith Tom	13.37
Beg 15.59 Ch E of SW Cor Run N 3.18 Ch W 1.59 Ch N 16.82 Ch E 9 3-4 Ch To Ry Sly Along Ry 20.00 Ch W 8.48 Ch To Beg	31	19	31	17	Deane Mrs William T	18.71
Beg 14 Ch E Of NW Cor Run E 1.59 Ch N 3.18 Ch W 1.59 Ch S 3.18 Ch	31	19	31		Unknown	4.11
Beg 984 ft S & 25 ft E of NW Cor of SW ¼ Run E 206 ft S 56 ft W 206 ft N 56 ft	31	19	31		Unknown	8.37
MIDWAY PLAT BOOK 1 PAGE 41						
Lot 5					Unknown	1.73
Lots 11 23 & 24					Unknown	4.15
Lots 13 14 & 15					Bagley Haywood & Fannie	2.29
Lots 21 & 22					Parker J F	10.66
E½ of Lots 39 & 40					Unknown	1.12
Lot 71					Lee James	7.81
Lots 76 & 77					Bagley George	12.63
Lots 79 & 80					Unknown	4.16
Lot 90					Lee James	1.07
Lots 151 & 152					Whidden Julia L	2.21
Lot 184					Unknown	7.16
Lot 224					Unknown	1.07
Lot 226					Unknown	1.07
Lot 259					Unknown	1.07
Lots 272 & 273					Unknown	1.07
Lots 283 & 284					Unknown	1.07
Lots 288 & 290					Allman Annie May	15.60
Lot 296					Tookes Wilson	18.79
WASHINGTON SQUARE PLAT BOOK 2 PAGE 94						
Lots 1 To 30					Unknown	12.93
J D PACKARD'S 1ST ADD TO MIDWAY PLAT BOOK 3 PAGE 100						
Lot 16					Smith Bessie	7.00
Lots 75 & 90					Moten William	1.77
Lot 91					Brown James	[illegible]
Lot 121					Williamson W C Heirs	1.17
[illegible]					Wallace Ike & Sylvia	[illegible]
[illegible]					Harvey [illegible]	[illegible]
[illegible]					Lane Maggie [illegible]	[illegible]
CANAAN PLAT BOOK 1 PAGE [illegible]						
[illegible]					[illegible]	[illegible]

DESCRIPTION of LAND	Section	Township S	Range E	Acres	NAME OF OWNER	Amount of Taxes And Costs
W½ of NE¼ of NE¼	32	19	31	10	Unknown	91.80
W 3/4 of N½ of NW¼ of NE¼	32	19	31	15	Stoinoff Rosa M	128.78
W 15 A of S½ of NW¼ of NE¼	32	19	31	15	Walker Helen	81.21
E½ of SE¼ of SE¼ of NE¼	32	19	31	5	Unknown	22.07
W¾ of E½ of SE¼ of NE¼	32	19	31	10	Unknown	76.85
E½ of W½ of SE¼ of NE¼	32	19	31	10	Unknown	61.65
W½ of SE¼ of NE¼	32	19	31	10	Unknown	23.80
SW¼ of SW¼ of NE¼	32	19	31	10	Unknown	73.53
S 64 ft of E½ of NE¼ of NE¼ of SE¼	32	19	31		Unknown	10.90
W½ of NW¼ of NE¼ of SE¼	32	19	31	5	Thomas George W	6.93
Beg 29 ft W & 880 ft S of NE Cor of SE¼ Run S 111.2 ft W 437 ft N 111 ft E to Beg	32	19	31	1	Davis Bertha	7.44
E½ of NE¼ of NW¼ of SE¼	32	19	31	6	Kirchoff W E Jr	25.11
NW¼ of SE¼ (Less E½ of NE¼)	32	19	31	35	Hastings R V	14.36
SW¼ of SE¼	32	19	31	40	Robinson M F Heirs	20.75
E 2 A of N 10 A of NW¼ of SW¼	32	19	31	2	Unknown	1.97
W½ of SE¼ of NE¼ (Less S½ of N ½)	33	19	31	15	Truman Fertilizer Co	98.19
W 223½ ft of NW¼ of NW¼ (Less N 660 ft & S 215 ft)	33	19	31	3	Takach Aranka	30.49
S½ of NW¼ of SE¼ & NW¼ of NW¼ of SE¼	33	19	31	30	Lanier J C & Rosa Lee	194.17
S½ of SE¼ of SE¼ of SE¼	33	19	31	5	Moses A H	40.34
SW¼ of SE¼ W of Ry (Less E 60 ft of S 175 ft)	33	19	31	33	Herbet Geo & Habe Geo C	295.39
N 439.8 ft of S 877.6 ft of E 15 Ch of SW¼	33	19	31	10	Kirchoff W E Jr	128.63
W½ of E 2 A of N½ of NE¼ of NW¼ of SW¼	33	19	31		Unknown	2.15
E½ of W 1 A of N½ of S½ of NE¼ of NW¼ of SW¼	33	19	31		Unknown	2.89
W 1 A of E 2 A of S½ of SW¼ of NW¼ of SW¼	33	19	31	1	Davis Sherman M	16.19
W 35 Acres of Lot 4	35	19	31	35	Unknown	2.85
Lot 4	24	19	32	12	Unknown	7.09
N½ of Lots 3 & 4	25	19	32	60	Unknown	4.80
Lot 1 (Less W 4½ Ch & E 209 ft of W 847 ft & Less ½ Int in 5.5 A [illegible] Page 588 Scr) & S 209 ft of E 209 ft of W 847 ft of Lot 1	31	19	32	20	Taylor W H	4.04
NW¼ of NW¼ of SW¼ (Less Beg 50 ft S & 25 ft E of NW Cor Run E 288 ft S 100 ft W 152 ft S 75 ft W 136 ft N 175 ft)	31	19	32	9	Unknown	4.84
SW¼ of NW¼ of SW¼	31	19	32	10	Unknown	3.17
COOK'S FERRY TOWN SITE PLAT BOOK 2 PAGE 68						
Lots 35 & 36					Unknown	1.45
Lot 51					Norris J H & Carrie	.79
NW¼ of NW¼ [illegible]	1	20	29	40	Henkel Myrta P	113.12
W½ of SW¼ of NW¼	1	20	29	20	Henkel Myrta P	[illegible]
NE¼ of Lot 2 & N½ of NW¼ of Lot 2	1	20	29	42	Unknown	11.71
E½ of NE¼	2	20	29	40	Henkel Myrta P	12.63
W 4 A of NE¼ of SW¼ of SW¼	2	20	29	4	Unknown	4.40
E½ of NE¼ of NE¼	3	20	29	20	Unknown	2.89
SE¼ of NE¼	4	20	29	40	Unknown	5.32
W 4 A of NE¼ of NE¼ of NE¼	10	20	29	4	Unknown	4.40
SE¼ of NE¼	11	20	29	40	Unknown	10.19
NE¼ of SE¼	11	20	29	40	Unknown	7.70
E 45 Yd of W 265 yd of N 93 yd of SE¼	11	20	29	1	Unknown	1.37
S 15.2 Ch of W 12.45 Ch of Lot 2 & S½ of SW¼	12	20	29	100	Unknown	12.73
NW¼ of Lot 2 (Less W 1½ Ch) & N½ of SW¼ of Lot 2	12	20	29	30	Unknown	6.54
S½ of NW¼ & NW¼ of SW¼ & W½ of NW¼ of NE¼ of SW¼ & W½ of SE¼ of NE¼ of SW¼	12	20	29	130	Unknown	[illegible]
Lot 1 (Less S 9.3 Ch)	13	20	29	63	Unknown	[illegible]
SW¼ of NW¼	13	20	29	40	Crosby W L	3.41
Beg 1.68 Ch S 15 deg E of A Pt 8.4 Ch E of NW Cor Run S 15 deg E 7.33 Ch N 75 deg E 5.81 Ch N 20 deg E 2.33 Ch N 15 deg W 5.53 Ch S 75 deg W 7.10 Ch To Beg	13	20	29	5	Christopher J G	3.66
SW¼ of NW¼ of NE¼ of NE¼ & S½ of NE¼ of NE¼ & NW¼ of NE¼ (Less 4½ A Sq In NW Cor)	14	20	29	54	Unknown	7.72
Beg SE Cor of SW¼ of NE¼ Run N 10.36 Ch N 86 deg W 12.49 Ch S 13½ deg E 3.67 Ch N 86 deg W 8.06 Ch S to Sw Cor of said 40 A E to Beg & NW¼ of SE¼ & N 10 A of SW¼ of SE¼	14	20	29	63	Unknown	10.88
Beg NE Cor of SW¼ of NE¼ Run S 390 ft N 86 deg W 1320 ft N to NW Cor of SW¼ of NE¼ E To Beg	14	20	29	10	Unknown	3.06
S 3-4 of E½ of W½ of SW¼ of SE¼	14	20	29	7	Justis Sam	5.71
N 3/4 of SE¼ of SW¼	14	20	29	30	Burgayne W R	5.41
S½ of NE¼ (Less S 415 ft W of Road) & W½ of NW¼ of NE¼ (Less that part of SW¼ of NE¼ (Less S 415 ft) W of Road)	22	20	29		Unknown	12.73
N 3/4 of NE¼ of NE¼	23	20	29	25	Unknown	14.24
E½ of NW¼ of NE¼	23	20	29	20	Entsminger Louis	6.33
S 3/4 of NE¼ of NE¼	23	20	29	15	Unknown	2.77
S 415 ft of SW¼ of NE¼ W of Road	23	20	29	10	Unknown	3.50
E½ of SE¼ of NW¼ & N¼ of NE¼ of SW¼	23	20	29	40	Unknown	7.37
W½ of SE¼ of NW¼	23	20	29	20	Taylor C A	2.71
NE¼ of SW¼	24	20	29	40	Wylly A A Heirs	4.13
Lot 1 (Less S 300 ft of W 1443 ft)	25	20	29	161	Arnold Mrs J H	11.73
Beg 594 ft E of NW Cor of E½ of Lot 2 Run E 300 ft S 1454 ft N 45 deg W to Pt S of Beg N to Beg	25	20	29	9	Unknown	4.97
NE¼ of NW¼ & E 164 ft of SE¼ of NW¼ & E 396 ft of W 563 ft of SE¼ of NW¼	25	20	29	81	Unknown	[illegible]
SE¼ of NE¼ of SW¼	25	20	29	10	Baxter T J Heirs	2.20
W½ of SW¼ of SW¼ of NW¼ & SE¼ of SE¼ of NW¼	26	20	29	15	Barnhart C E Heirs	12.06
S½ of NE¼ of SW¼ & N½ of SE¼ of SW¼	26	20	29	30	Unknown	[illegible]
S 5 A of N 3/4 of N½ of NW¼ of SW¼	26	20	29	5	Barnhart C E	[illegible]
S½ of NW¼ of SW¼	26	20	29	20	Unknown	[illegible]
N½ of SW¼ of SW¼	26	20	29	20	Unknown	[illegible]
GLEN ETHEL PLAT BOOK 1 PAGE 30						
Lot 6 Block 3					Unknown	1.30
SW¼ of SW¼ of NE¼ & NE¼ of NW¼ of SE¼ & W½ of SE¼	31	20	29	60	Unknown	6.57
SE¼ of NE¼	31	20	29	40	Unknown	7.07
NE¼ of SW¼ & N½ of SE¼ of SW¼	31	20	29	60	Unknown	10.68
N½ of SE¼ of SW¼ & SW¼ of SW¼	31	20	29	60	Unknown	10.68
CLAY SPRING PLAT BOOK 2 PAGE [illegible]						
All Block 5					Karst Emil E	2.21
Blocks 25 & 26					Dashwood P T	[illegible]
Lot 8 Block 36					Jewell W H	[illegible]
[illegible]					[illegible]	[illegible]

DESCRIPTION of LAND	Section	Township S	Range E	Acres	NAME OF OWNER	Amount of Taxes And Costs
E½ of SW¼ (Less N 645 ft)	34	20	29	68	Unknown	22.90
Beg 1012.4 ft S of NW Cor of SW¼ Run E 550 ft N 506.2 ft W 550 ft S 506.2 ft & Beg 464 ft N of SW Cor Run N 714 ft E 1015.8 ft S 637 ft Wly 1020 ft	34	20	29	21	Unknown	13.58
Beg 10 Ch W of NE Cor Run S 11 Ch E 1.15 Ch N 25 deg E to N Line of Sec W 6.2 Ch to Beg (Less Streets)	1	20	30	4	Unknown	13.83
All SE¼ in Sanford Grant	1	20	30	20	Unknown	6.84
N 10 A of Lot 7	1	20	30	10	Unknown	8.81
Beg 21.56 Ch W & 26½ Ch S of NE Cor Run S 8.28 Ch W 4.84 Ch N 8.28 Ch E 4.84 Ch	2	20	30	4	Unknown	2.67
Beg 17.58 Ch W & 29 Ch S of NE Cor Run S 564.4 ft W 3½ Ch N 564.4 ft E 3½ Ch	2	20	30	3	Unknown	3.19
Beg 11.8 Ch W & 23 Ch S of NE Cor Run S 6.14 Ch S 45 degrees W 8.17 Ch N 11.92 Ch E 5.78 Ch	2	20	30	5	Unknown	2.87
Beg 10.67 Ch W & 5 Chs S of NE Cor Run W 100 ft S 100 ft E 100 ft N 100 ft	2	20	30		Unknown	1.91
Beg 22 Ch W & 12 Ch S of NE Cor Run W 18.3 Ch to Ry SWly on Ry 6 3/4 Ch E 21.57 Ch N 7 deg 10' E to Beg	2	20	30	10	Unknown	11.09
Beg 17.48 Ch S & 42.57 Ch W of NE Cor Run E 210 ft S 210 ft W 210 ft N 210 ft	2	20	30	1	Unknown	2.57
Beg 12 Ch S & 137.52 ft W of NE Cor of NW¼ Run E 393.3 ft N 297 ft W 393.3 ft S to Beg	2	20	30	2	Gerard Mary	12.21
Beg 29.09 Ch E of NW Cor Run E 5 Ch S 15 Ch W 5 Ch N 15 Ch	2	20	30	7	Unknown	6.22
Beg 10.1 Ch S of NW Cor Run S 32 Ch To Ry NELY Along Ry 12½ [illegible] 16.8 Ch E 4½ Ch N 18 Ch E 12 Ch N 11¾ Ch W To W Line of Ry NE on Ry about 5 Ch W to Pt 20.04 Ch E of W Line of Sec N 4.9 Ch W 20.04 Ch To Beg	2	20	30	85	Unknown	29.13
Beg 19.52 Ch N & 20.64 Ch W of SE Cor Run N 10 Ch W 5 Ch N 10 Ch W 5 Ch S 20 Ch E to Beg	2	20	30	15	Unknown	4.63
Beg 29.47 Ch N & 35.64 Ch W of SE Cor Run S 1.87 Ch W 19¾ Ch N 18 Ch E 12 Ch S 42 degree E 8.34 Ch N 12.71 Ch E 1¾ Ch N 7 degree 10' E 10.04 Ch E 21 LKS S 10 Ch W 1¾ Ch S 20 Ch SW to Beg	2	20	30	35	Unknown	7.41
Beg 18 LKS S of SE Cor of NE¼ of SW¼ Run W 64 LKS N 10 Ch E 3 Ch S 10 Ch W 4.36 Ch to Beg	2	20	30	5	Unknown	8.49
Beg SE Cor of SW¼ Run N 19.82 Ch W 64 LKS N 10 Ch E 5 Ch N 5.18 Ch W 16.88 Ch S 51 degree 50' W 14.42 Ch S 53 degree 27' E 3.4 Ch N 36 degree 33' E 5.9 Ch E 4½ Ch S 7¾ Ch W 2.66 Ch N 53 degree 27' W 4½ Ch S 36 degree 33' W 8.52 Ch S 47 degree 10' [illegible] Ch S 42 degree 50' W 8¼ Ch E 15½ Ch To Beg	2	20	30	45	Unknown	24.75
Beg 9.18 Ch N & 19 Ch E of SW Cor Run S 42 degree 50' W 1.66 Ch S 47 degree 10' E 10 Ch S 42 degree 50' W 5.4 Ch N 47 degree 10' W 10 Ch N 42 degree 50' E 2½ Ch N 47 degree 10' W 10 Ch N 42 degree 50' E 7½ Ch S 47 degree 10' E 10 Ch To Beg	2	20	30	15	Unknown	15.98
Beg 9.18 Ch N & 19 Ch E of SW Cor Run S 47 degree 10' E 10 Ch S 42 degree 50' W 1.64 Ch N 47 degree 10' W 10 Ch N 42 degree 50' E 1.66 Ch To Beg	2	20	30	1	Unknown	8.17
Beg 9.18 Ch N & 19 Ch E of SW Cor Run N 42 degree 50' E 5 Ch S 47 deg 10' E 10 Ch S 42 deg 50' W 5 Ch Nly to Beg	2	20	30	5	Unknown	8.79
Beg 6 Ch N of SE Cor Run N 14 Ch W 23¾ Ch To Ry SW Along Ry 13 Ch S 43 3/4 degree E 11.4 Ch S 44 3/4 degree W 11.74 Ch To S Line of Sec E 17½ Ch N 60 degree E 12.2 Ch to Beg (Less N 7 Ch)	2	20	30	37	Unknown	18.29
N 1 Ch of S½ of SE¼ E of Ry	2	20	30	18	Rhodes J P	9.89
BEL-ISLE SECTION OF LOCH ARBOR IN SEC 3 TP 20 R 30						
Lots 17 & 18 Described In D B 77 Page 337 Block 4					Unknown	3.71
LOCH ARBOR CRYSTAL LAKES CLUB SECTION PLAT BOOK 5 PAGES 73 & 74						
Lots 1 to 8 & 15 To 20 & 24 84A 84B 84C 84d & 131 & 141 To 146 & 191 To 198					Unknown	26.76
Lots 9 10 11 & 12					Higgins Mary E Heirs	2.94
Lots 13 & 14					DeForest N B	1.73
Lots 27 & 28					De Forest N B	1.73
Lots 30 31 34 & 37					Evans Lillie	2.94
Lots 33 To 35					De Forest N B	2.94
Lots 40 To 46					Unknown	4.71
Lots 46A 46B & 46C					Unknown	1.73
Lots 47 & 48					Unknown	1.73
Lots 53 & 64					Unknown	1.73
Lots 55 55A 56 & 64A					Unknown	[illegible]
Lots 57 To 64					Unknown	[illegible]
Lots 69 & 70					Unknown	[illegible]
Lots 71 & 72					Unknown	[illegible]
Lot 77					Unknown	[illegible]
Lots 80 To 83					Unknown	[illegible]
Lots 85 To 88					Unknown	[illegible]
Lots 91 To 94					Unknown	[illegible]
Lots 97 To 100					Unknown	[illegible]
[illegible]					Unknown	[illegible]
Lots 172 174 & 175					DeWolski C L & Marion M	[illegible]
Lots 185 & 186					Unknown	[illegible]
Lots 188 189 & 190					De Wolski C L & Marion M	[illegible]
Lots 200 & 201					Unknown	[illegible]
Lots 203 To 210					Unknown	[illegible]
LOCH ARBOR COUNTRY CLUB ENTRANCE SECTION PLAT BOOK 5 PAGES 71 & 72						
N 230 ft of Out Lot No 1 & All Blocks 1 & 2					De Wolski C L & Marion M	[illegible]
LAKE MINNIE ESTATES PLAT BOOK 6 PAGE [illegible]						
Lots 9 & 10					Unknown	[illegible]
Lots 15 & 16					Watson H M	[illegible]
Lots 17 & 18					Unknown	[illegible]
Lot 21 (Less Strip Off W Side)					Unknown	[illegible]
Beg 65 ch W of NE Cor Run W 5 ch S 10 ch E 5 ch N 10 ch	4	20	30	6	Unknown	[illegible]
[illegible]	4	20	30	15	Unknown	[illegible]
[illegible]					[illegible]	[illegible]

DESCRIPTION of LAND	Section	Township S	Range E	Acres	NAME OF OWNER	Amount of Taxes And Costs
Lots 3 & 4 (less Church Lot in NW Cor of Lot 4 & S 1281.3 ft of W 708 ft of Lot 4) & All W½ of Sec in Sanford Gt	6	20	30	153	Unknown	62.55
All E½ of Sec in Sanford Gt	6	20	30	87	Unknown	15.17
SW¼ of SE¼ & S½ of SW¼ (less Beg SW Cor Run E 7.34 ch N 5 deg W 12.64 ch W 6.8 ch S to Beg & Ry)	6	20	30	101	Realty Trust Co	221.21
Beg SE Cor of NE¼ of NW¼	1	20	30			
Run N 11.00 ch N 89 deg W 16 ch S 11.33 ch E 16 ch				11	Evans Frank	6.30
Beg NW Cor of SE¼ of NE¼	1	20	30			
Run S 165 ft S 65 deg E 740 ft N 165 ft E 660 ft N 332 ft W to Beg				16	Routh Hazel	4.16
W 7½ A of NE¼ of NE¼	1	20	30	7	Routh A Heirs	2.60
SE¼ of NE¼ of NE¼ (less part E of Lake)	1	20	30	4	Unknown	3.60
S½ of SE¼ of NE¼	1	20	30	10	Gorndt A	2.84
N 3/8 of SW¼ of NW¼ & SE¼ of NW¼ & NE¼ of SW¼	5	20	30	95	Estridge I E et al	23.10
E 5/8 of S½ of N½ of SE¼ & E 242 ft of SW¼ of SE¼	5	20	30	25	Unknown	14.06
All NE¼ of SE¼ SE of Ry	5	20	30	3	Unknown	1.30
N 485 ft of S 20 ch of Lot 2 (less Crystal Lake Point Manor)	5	20	30	15	Unknown	2.16
S½ of Lot 4	5	20	30	20	Unknown	2.66
E 1½ ch of NE¼ of SE¼ of SE¼	5	20	30	2	Unknown	2.41
W 1½ ch of NE¼ of SE¼ of SE¼	5	20	30	2	Unknown	6.16
All SE¼ of SE¼ N of ACL Ry (less N 160 ft)	5	20	30		Sjoblom A E Heirs	4.42
N½ of NW¼ of SW¼	5	20	30	26	Unknown	2.64
CRYSTAL LAKE WINTER HOMES SUBDIVISION PLAT BOOK 2 PAGES 114 115 & 116						
Lots 19 to 22 Block D					Sjoblom A E Heirs	1.05
Lots 25 to 26 Block D					Unknown	1.05
Lots 4½ 5 22½ 23 24 & 28 Block 1					Lynn Essex Co	1.35
Lots 11 & 13 to 16 & 23 to 30 Block 1					Lynn Essex Co	3.55
Lots 1 to 16 & 19 to 34 Block 2					Lynn Essex Co	3.63
Lots 10 to 20 & 22 to 34 Block 3					Lynn Essex Co	3.53
Lots 6 to 9 & 11 to 25 to 27 Block 4					Sjoblom A E Heirs	2.46
Lots 10 to 18 & 28 to 36 Block 4					Unknown	2.46
Lot 16 Block 5					Hoffman A P	1.06
Lots 11 & 13 to 19 & 28 to 36 Block 5					Lynn Essex Co	5.21
Lots 1 to 16 & 21 to 31 Block 6					Lynn Essex Co	8.07
Lots 1 to 32 Block 7					Lynn Essex Co	8.23
Lots 33 to 36 Block 7					Sjoblom A E Heirs	[illegible]
Lots 1 to 9 & 10 to 27 Block 8					Sjoblom A E Heirs	6.71
Lots 10 to 18 & 28 to 36 Block 8					Unknown	6.71
Lots 34 35 & 36 Block 10					Unknown	2.11
Lots 1 to 36 Block 11					Sjoblom A E Heirs	11.48
Lots 1 & 2 Block 12					Unknown	17.04
Lots 1 to 28 Block 15					Sjoblom A E Heirs	10.30
Lots 21 & 25 Block 17					Unknown	1.54
Lot 22 Block 17					Unknown	1.00
Lots 1 to 12 Block 19					Sjoblom A E Heirs	7.01
Lots 15 16 17 & 18 Block 19					Sjoblom A E Heirs	3.94
Lots 25 & 34 Block 19					Wansley W T	1.54
Lots 4 & 16 17 23 & 24W Block 20					Unknown	2.60
Lots 11 12 13 29 30 31 & 32 Block 20					Kittinger Ida Mae	11.29
Lots 5 & 6 Block 21					Jones Geo A	1.54
Lots 21 & 22 Block 22					Sjoblom A E Heirs	1.54
Lots 33 & 34 Block 22					Unknown	15.05
Lots 23 & 31 Block 23					Hillman D	1.54
Lot 20 & S 90 ft of Lots 33 to 34 Block 24					Unknown	2.96
Lot 10 Block 26					Unknown	1.00
Lots 16 & 17 Block 26					Unknown	1.26
Lots 29 & 30 Block 26					Brown Mildred F	2.44
Lots 31 & 32 Block 26					Pike George E	2.44
Lots 17 & 18 Block 27					Riley Margaret E	1.94
Lot 22 Block 27					Kantafakas Wm	1.54
Lots 2 & 3 Block 28					Unknown	1.50
Lots 8 10 29 & 30 Block 28					Unknown	1.27
Lots 11 & 12 Block 29					Unknown	1.64
Lot 14 Block 29					Unknown	1.06
Lots 34 & 36 Block 29					Sjoblom T C Heirs	2.66
Lots 19 & 20 Block 33					Gray R O & Rhoda	1.50
Lots 23 24 33 & 34 Block 34					Unknown	1.06
Lot 5 Block 35					Farnum Jennie M Heirs	1.00
Lots 1 to 4 Block 36					Babcock Gertrude B	4.44
Lots 13 to 22 Block 36					Unknown	17.00
Lots 9 to 12 Block 37					Farnum Jennie E Heirs	4.00
E½ of Lot 6 & All Lot 6 Block 38					Boynton Caroline E	2.41
Lots 7 8 & 22 to 28 Block 38					Brown Chas B	13.20
Lots 33 to 36 Block 38					Sjoblom A E Heirs	2.66
Lots 15 & 16 Block 39					Unknown	2.22
Lots 1 & 2 Block 41					Bolser Chas F	2.44
Lots 19 & 20 Block 51					Dunn Melvin D & Ruby N	2.36
AMENDED PLAT OF CRYSTAL LAKE SHORES PLAT BOOK 6 PAGE 18						
Lots A B C D E F G H I & J Block 29					Lynn Essex Co	11.60
Lot F Block 32					Unknown	1.66
Lots G H I J & P Block 32					Lynn Essex Co	6.37
Lot P Block 33					Unknown	1.66
Lots A B & 32 Block 35					Lynn Essex Co	3.30
Lots 1 to 16 & A B C D E F G H I J K & L Block 41					Lynn Essex Co	20.45
Lots E F G H & I Block 43					Unknown	6.27
Lots C D E F G H I J K L M N O & W 12 ft of P Block 44					Lynn Essex Co	10.[illegible]
Lots M N O P Q R & S Block 46					Lynn Essex Co	4.07
Lots A B C D E F G H I K L M N O P Q R S & U Block 47					Lynn Essex Co	11.53
Lots J & T Block 47					Lynn Essex Co	1.54
Lots A B M N O P Q V W & X Block 48					Lynn Essex Co	6.77
Lots A B C D E F G H I J K L M N O P Q R S T U V W & X Block 49					Lynn Essex Co	14.75
Lots A D E F G H I J K L M N O P Q R T & U Block 50					Lynn Essex Co	10.95
Lot V Block 50					Unknown	1.54
Lots A B C & D Block 53					Lynn Essex Co	4.56
Lot I Block 53					Unknown	1.66
CRYSTAL POINT PLAT BOOK 7 PAGE 16						
Blocks 1 & 2					Routh Hazel	11.60
Blocks 3 & 4					Bradham Mrs Harry	11.61
GREENLEAF & WILSON'S ADDITION PLAT BOOK 3 PAGES 26 & 27						
Lot 3					Durnes J J	1.76
Lot 14					Pickering E G	1.76
Lots 60 & 61					Thurston Mrs James	2.86
H D DURANT'S ADDITION PLAT BOOK 5 PAGE 12						
Lot D					Unknown	1.71
Lots 6 & 7					Holt Fred W	2.81
LAKE VIEW LAKE MARY FLORIDA PLAT BOOK 6 PAGE 4						
Lots 1 2 4 5 6 7 8 10 11 & 13 Block 2					Lynn Essex Co	2.60
Lot 6 Block 2					Unknown	.21
Lot 26 Block 3					Mixon W M	.32
Lots 1 2 3 6 8 9 & 10 Block 5					Lynn Essex Co	2.96
1ST ADDITION LAKE VIEW PLAT BOOK 4 PAGE 73						
Lots 13 & 14 Block 7					Jordan Julia Heirs	17.36
KING-PAGE SUBDIVISION PLAT BOOK 4 PAGE 7						
Lots 9 & 10					Unknown	1.30
CRYSTAL HEIGHTS PLAT BOOK 6 PAGE 11						
Lot 1 Block 6					Unknown	1.10
Lot 2 Block 6					Gleason B F	1.10
Lot 3 Block 6					Learned H A & M H	1.10
Lot 4 Block 6					Wagg Annie H	1.00
Beg [illegible] ch S 87 deg E of NW Cor [illegible]	10	20	30			
[illegible]	10	20	30	48	Unknown	8.13
[illegible]	10	20	30			
[illegible]				5	Unknown	3.06
[illegible]	10	20	30			
[illegible]	10	20	30	6	Unknown	2.38
[illegible]	11	20	30			
[illegible]					Woodruff F L	8.15
[illegible]	11	20	30			
[illegible]	11	20	30	51	Estridge C E	66.83

DESCRIPTION of LAND	Section	Township S	Range E	Acres	NAME OF OWNER	Amount of Taxes And Costs
Beg 578.45 ft N 65 deg 17' W of E Cor of Lot 3 Run N 65 deg 17' W 164 ft S 24 deg 0' W 121.3 ft S 64 deg 56' E 164 ft N 25 deg 0' E to Beg	11	20	30		Unknown	2.37
Lot 1 (less N 660 ft & part in SE¼ of NW¼) & Lot 3	12	20	30	55	Woodruff F L	11.40
Beg 660 ft S & 612 ft E of NW Cor	12	20	30			
Run S 219.7 ft W 643.9 ft S 252.6 ft S 64½ deg E 553½ ft S 25½ deg W 493¼ ft N 64½ deg W 74.1 ft S 25½ deg W to W Line of Sec S to Sanford Gt Line NE on Gt Line to Pt E of Beg W to Beg (less Part in SE¼ of NW¼)	12	20	30	79	Woodruff F L	17.70
S 20 ch of E 20 ch of NW¼	12	20	30	40	Baker C W	10.40
N½ of N½ of SE¼	12	20	30	20	Henson Elsie E	17.73
Beg 12.63 ch E of NW Cor of SE¼	12	20	30			
Run N 18.02 ch N 41¼ deg W 2½ ch E 29.44 ch S 20 ch W 1020 ft N 10 ch to brick road NWly on Rd to Beg				41	McDaniel F J & H M	31.73
N 32½ A of Lot 2	12	20	30	32	Baker C W	43.08
SOUTH SANFORD HEIGHTS ADDITION PLAT BOOK 2 PAGES 118 & 119						
Lots 1 to 10 & N½ of Lots A B & C					Spurling J E Heirs	6.36
Lot 11					Unknown	1.17
Lot 12					Unknown	1.17
E 30 ft of Lot 16 & W 20 ft of Lot 11					Unknown	2.02
E 60 ft of Lot 17					Unknown	1.72
Lot 36					Unknown	1.72
Lot 37 (less W 22 ft)					Ehrbright Anna	4.63
Lots 63 64 & 65					Tabach Frank J	6.54
Lots 66 & 67					Flanagan May Alice	2.48
E 60 ft of Lot 66					Bales H & Nellie H	1.67
Lot 45					Kennedy N H & Joe H	2.36
FLORA HEIGHTS PLAT BOOK 3 PAGE 10						
Lot 11 Block 1					Unknown	1.77
Lots 1 [illegible] & 14 Block 1					Southward Ira E	1.77
Lot 11 Block 3					Hopkins W A	1.57
Lot 12 Block 3					Hopkins Elsie	2.64
Lots 1 & 2 (less W 60 ft) Block [illegible]					Unknown	2.69
BRENTWOOD PLAT BOOK 4 PAGE 43						
Lots 33 & 35					Unknown	1.82
Lots 37					Unknown	1.77
PINE CREST PLAT BOOK 4 PAGE 36						
Lots 3 to 10 & 12 & 14 to 24					Unknown	3.29
Lots 27 29 31 & 33 to 42 & 44 46 & 48					Unknown	2.69
Lots 49 to 59 & 61 to 65 & 67					Unknown	2.29
Lots 69 71 & 72					Unknown	2.29
Lots 73 to 78 & 85 to 94					Unknown	11.71
Lots 97 to 120					Unknown	2.51
Lots 121 to 144					Unknown	3.01
Lots 145 to 152					Unknown	2.69
Lots 193 to 210 & 210A & [illegible]					Unknown	3.01
Lots 212 213 [illegible] & 221 to 231 & 233					Unknown	2.59
Lot 271					Zinser Grace I	1.07
GINDERVILLE HEIGHTS PLAT BOOK 4 PAGE 42						
Lot 1					Moore T J	1.23
Lots 3 & 10					Moore T J	1.07
DREW'S SUBDIVISION PLAT BOOK 2 PAGE 40						
Lot 1					Unknown	3.89
FIRST ADDITION TO CITRUS HEIGHTS PLAT BOOK 3 PAGE 87						
Lot 3					Bussell L D	1.27
Lot 22					Unknown	1.27
Lot 27					Unknown	1.27
E 415 ft of NE¼ of N of Ry (less N 180 ft)	13	20	30	6	Unknown	37.29
All NW¼ of NE¼ S of Brick Road	13	20	30	35	Baker C W	40.34
SW¼ of NE¼	13	20	30	40	Carraway Mr [illegible] Heirs	17.03
N¼ of NW¼ of NW¼ & E 2/3 of SE¼ of NW¼ of NW¼ & E 2/3 of NE¼ of SW¼ of NW¼	13	20	30	31	Unknown	6.44
SE¼ of NW¼	13	20	30	41	Miller W A	17.42
N 1/3 of NW¼ of SE¼	13	20	30	[illegible]	Dressey Daniel & [illegible]	[illegible]
S 22 ch of N 30 ch of E½ of W½ of NW¼ (less N 20 ch of E 2 ch) & N 2/3 of W½ of SW¼ S of Brick Rd	13	20	30	13	Lord Jane W Heirs	27.10
SE¼ of NW¼ of SW¼	13	20	30	10	Wynn C M	[illegible]
S 20 ch of Lot 1 (less E 110 yd)	14	20	30	10	Unknown	9.65
All E 5 ch of NE¼ of NE¼ in Sanford Gt	14	20	30		Unknown	[illegible]
NW¼ of SE¼	14	20	30	40	Unknown	10.19
E 825 ft of SW¼ of SE¼ N of Brick Road	14	20	30	6	Thompson W W & Sallie	3.11
NE¼ of NE¼	15	20	30	40	Unknown	[illegible]
W 150 ft of N½ of NW¼ of NE¼ of NW¼	15	20	30	1	Ferguson Jessie M	2.50
S½ of NW¼ of SW¼	15	20	30	20	Steward Rosa L	20.07
N½ of NW¼ of SW¼	15	20	30	20	Unknown	11.15
W¼ of NW¼ of NW¼	16	20	30	10	Johnson Carl et al	[illegible]
W¼ of SW¼ of SW¼ of NW¼	16	20	30	5	Reaves Amanda	1.46
SE¼ of SE¼	16	20	30	40	Unknown	11.15
SW¼ (less SE¼ of NE¼ & less NE¼ of SE¼ of SW¼ & less E¼ of W¼ of SE¼ of NW¼) & W¼ of SE¼ of NE¼ of SW¼	16	20	30		Unknown	[illegible]
W¼ of E½ of NW¼ of NE¼	17	20	30	5	Unknown	[illegible]
W 3/4 of S½ of NE¼ (less S 4 ch W of Road) & S 4 ch of W 4 ch of NE¼ & W 2/3 of E 3/4 of N¼ of SE¼ E of Rd & W 6 ch of N¼ of SE¼	17	20	30	14	Johnson Carl A et al	[illegible]
	17	20	30	40	Unknown	13.42
E½ of SE¼ of NE¼ of NW¼	17	20	30	5	Unknown	8.14
E½ of W½ of SE¼ of NE¼ of NW¼	17	20	30	2	Rehnberg Carl & Anna	1.86
S¼ of W½ of NE¼ of NW¼ & NW¼ of NW¼ & S 3/4 of W¼ of NW¼	17	20	30	35	Unknown	[illegible]
E¼ of NE¼ of NW¼ of NW¼	17	20	30	5	Nelson Emil	[illegible]
SW¼ of SE¼ of SE¼	17	20	30	10	Unknown	[illegible]
S 1¼ ch of NW¼ of NE¼	20	20	30	15	Unknown	[illegible]
NE¼ of SW¼	20	20	30	40	Unknown	[illegible]
Beg NW Cor of NE¼ of NW¼	21	20	30			
Run E 15.33 ch SE 1.19 ch SW on Ry to W Line of 40A N to Beg				12	Chandler Mrs E V	[illegible]
SANFORD'S SUBSTANTIAL FARMS PLAT BOOK 5 PAGES 83 & 84						
Lot 21					Unknown	3.60
Lots 23 to 35 & 44 to 47					Unknown	22.46
MIDWAY PARK PLAT BOOK 4 PAGES 96 & 96½						
Lots 53 to 55 Section 1					Gallup Carl D	1.66
Lots 56 to 58 Section 1					Ingalls Ethel G	1.64
Lots 92 to 99 Section 1					Unknown	2.76
Lots 108 to 111 Section 1					Ingalls Ethel G	1.64
Lots 112 to 115 Section 1					Gallup Carl D	1.54
Lots 25 26 & 27 Section 2					Unknown	1.54
SPRING HAMMOCK PLAT BOOK 2 PAGES 5 TO 9						
Lot 23					Reed C N	11.50
Lots 24 45 & 46					Duster John	23.65
Lots 43 & 44					Esler John M	19.85
Lots 91 & 92 E of State Rd (less N 391.7 ft)					Unknown	11.78
N 150 ft of W 264 ft of E½ of NE¼ of NE¼	22	20	30	1	Unknown	1.86
W½ of NE¼ of NE¼	22	20	30	20	Lord Jane W Heirs	6.97
E½ of NW¼ of SE¼ (less E½ of E½)	22	20	30	15	Unknown	4.01
SW¼ of SE¼ (less Ry)	22	20	30	37	Joplin Lillie	9.27
W¼ of NE¼ of NE¼ of SW¼	22	20	30	5	Unknown	2.50
E½ of SE¼ of NE¼	22	20	30	10	Anlee John O	6.39
W½ of SE¼ of NE¼	22	20	30	20	Lord Jane W Heirs	18.77
(less Ry)	22	20	30	40	Balmes Mary E	34.81
S 7.05 ch of N 12.85 ch of E 210 ft of NW¼ of NW¼ (less W 60 ft of E 110 ft of N 30 ft)	23	20	30		Unknown	24.70
Beg [illegible] ch S & 60 ft W of NE Cor of NW¼ of NW¼ Run W 60 ft S 30 ft E 60 ft N 30 ft	23	20	30		Unknown	[illegible]
All NW¼ of SW¼ S of Ry	23	20	30	17	Unknown	10.49
SW¼ of SW¼	23	20	30	40	Atkinson Emily Heirs	12.03
EUREKA HAMMOCK PLAT BOOK 1 PAGE [illegible]						
Lot 6					Stephenson Richard	9.64
Lots 25 26 [illegible] & 30					Kendall Mrs A	5.50
N½ of Lot 57					Unknown	5.64
Lot 58					Wallace Anna L	12.95
Lot 59					Crews Mrs D	12.06
Lot 60					McMichael Henry A	12.85
Lot 61					Lane Mrs F	10.60
Lot 62					Unknown	10.60
Lots 71 to 74					Rumbelt E A	6.53
Lots 99 to 103 106 126 127 128 & [illegible]					Nelson M A	71.79
Lot 113					Holmes Mary E	11.10
Lot 134					Shinkle E L	12.63
Lot 145 & N½ of Lot 146 [illegible]					Goodrich C W	10.90
NW¼ of NW¼ of NE¼	24	20	30	10	Unknown	6.54
NE¼ of NW¼ of NW¼ & W½ of SE¼ of NW¼ of NW¼	24	20	30	15	Lord Jane W Heirs	8.00

DESCRIPTION of LAND	Section	Township S	Range E	Acres	NAME OF OWNER	Amount of Taxes And Costs
E½ of SW¼ of NE¼	24	20	30	20	Adams W A	101.91
Lot 4 (less Beg 1167½ ft S & 1801 ft E of NW Cor Run N 16½ deg E 1763 ft E to Lake Jessup SWly along Lake 1413 ft N 54 deg W to Beg)						
NE¼ of Lot 2	25	20	30	41	Robinson M E Pers	[illegible]
Lots [illegible] & 6	26	20	30	18	Unknown	[illegible]
SW¼ of NW¼	26	20	30	81	Unknown	[illegible]
[illegible]	26	20	30	40	Unknown	[illegible]
S [illegible] ft of NE¼ of SW¼ W of Brick Rd	29	20	30	21	Unknown	[illegible]
N½ of SE¼ of NE¼ (less S 615 ft of N 660 ft of E 529.14 ft)	31	20	30	8	Unknown	[illegible]
Beg SE Cor of Magnolia & West Lake Avenues	31	20	30			
Run S 180 ft E 400 ft N 180 ft W 400 ft				1	Unknown	[illegible]
N 530 ft of E 214 ft of SE¼ of NW¼ S of County Road	31	20	31	5	Aycel J H & Heirs	
KOONTZ VILLA PARK PLAT BOOK 4 PAGE 25						
[illegible]					Koontz H J	[illegible]
LONGWOOD HILLS PLAT BOOK 4 PAGES 15 & 16						
Lot 1 2 3 & S½ of Lot 4 & All Lots 19 to 21					Dioneen Lucille A	[illegible]
BRADLEY'S ADDITION PLAT BOOK 1 PAGE 17						
[illegible]					Unknown	[illegible]
Lots 11 & 22					Unknown	[illegible]
Lots 14 & 21					Unknown	[illegible]
ENTZMINGER'S ADDITION NUMBER ONE PLAT BOOK 5 PAGES 26 & 27						
[illegible]					Jones W [illegible]	[illegible]
[illegible]					Hardy E F Heirs	[illegible]
[illegible]					Leighton Dan	[illegible]
[illegible]					Unknown	[illegible]
[illegible]					Unknown	[illegible]
[illegible]					Livingston David	[illegible]
ORANGE PARK PLAT BOOK 3 PAGE 60A						
[illegible]					Harwick Carroll & Jemima	[illegible]
[illegible]					Unknown	[illegible]
[illegible]					Howland Lena I	[illegible]
PINE TERRACE PLAT BOOK 4 PAGE 68						
[illegible]					Unknown	[illegible]
LONGWOOD PLAT BOOK 1 PAGES 18 TO 21 & PLAT BOOK 5 PAGE 20						
[illegible]					Unknown	[illegible]
[illegible]					Allen C H	[illegible]
[illegible]					Hardy E F Heirs	[illegible]
[illegible]					Scott Glen W	[illegible]
[illegible]					Hassell L N et al	66.61
[illegible]					Lundquist Eric	1.56
[illegible]					Unknown	5.16
RAND'S ADDITION TO LONGWOOD PLAT BOOK 1 PAGE 18						
[illegible]					Yarnell Sara H	[illegible]
[illegible]					Arnold Mrs J H	16.11
[illegible]					Yarnell Sara H	[illegible]
[illegible]					Hartley Roberta A	[illegible]
[illegible]					Beatty C H	[illegible]
[illegible]					Overstreet H L & Bessie	22.97
MOLNAR'S ADDITION TO LONGWOOD PLAT BOOK 1 PAGE 33						
[illegible]					Unknown	16.15
GLENROSE LEA PLAT BOOK 4 PAGE 51						
[illegible]					Unknown	[illegible]
FARMER'S ADDITION PLAT BOOK 1 PAGE [illegible]						
Lot 14					Unknown	[illegible]
Lot 23					Unknown	1.21
MAINE ADDITION TO LONGWOOD PLAT BOOK 1 PAGE 22						
Lots 3 4 5 & [illegible] Block B					[illegible]	9.55
Lots 1 to 5 Block C					[illegible]	2.30
Lots 1 & N½ of Lot A Block D					Green Mrs W L	1.93
Lots 6 7 & 8 Block D					Sanford Frances	3.77
Lots 18 to 25 Block D					Bain John	14.79
LAKE WAYMAN HEIGHTS PLAT BOOK 3 PAGE 87						
Lots 1 & 2 Block A					Unknown	1.66
Lots 21 & 22 Block C					Henley Mrs H L	1.66
Lots 3 4 & E½ of Lot 5 Block G					Tufts Belle	2.51
Lots 6 & 7 & W½ of Lot 5 Block G					Brandt Eugene	2.41
Lots 11 12 13 & 14 Block K					Baggett W E	2.96
Lots 1 2 & 3 Block N					Burkett G W	2.11
Lots 7 & 11 Block O					Bridier J A	1.50
Lots 1 & 2 Block P					Flood J O	1.50
LAKE WAYMAN HEIGHTS LAKE ADDITION PLAT BOOK 4 PAGE 23						
Lots 1 2 3 & 4 Block A					Locklear E G	2.76
Lots 13 & 11 Block E					Beavers Novia S	1.66
Lots 8 & 9 Block H					Ellett Karl	1.66
Lots 1 & 2 Block L					Locklear E A	1.66
Lots 6 7 9 10 & 22 Block L					Ellett Karl	3.30
Lots 11 12 13 & 14 Block L					Parmenter F W	3.66
Lot 17 Block L					Beavers Novia S	1.00
Lot 23 Block L					Patrick H J	1.00
LAKE WAYMAN HEIGHTS HIGHWAY ADDITION PLAT BOOK 4 PAGE 24						
Lot 21 Block B					Beavers Novia S	1.60
A MEUSER'S SUBDIVISION PLAT BOOK C PAGE 40 ORANGE COUNTY RECORDS						
E 200 ft of Lot 9 S of F M Ry					Unknown	17.90
WILDMERE PLAT BOOK 1 PAGE 111						
Lots 18 19 & 20 Block B					Scott H A	15.25
Lots 8 9 11 16 & 18 Block C					Blanchard B E	3.60
Lots 7 9 13 14 & 20 Block C					Stone Chas C	2.60
RESURVEY OF BLOCK 4 WILDMERE PLAT BOOK 4 PAGE 90						
Lots 23 & 24 Block 1					Cain J C	1.71
Lots 4 to 12 Block 2					Allen Chas H	3.16
Lots 19 to 24 Block 2					Allen Chas H	2.93
Lots 7 to 24 Block 3					Allen Chas H	10.65
AMENDED PLAT OF WILDMERE PLAT BOOK 3 PAGE 60						
Lot 6 Block O					Matheson John J	1.66
Lot 10 Block O					Unknown	1.66
Lot 14 Block O					Abbott Mrs W S	1.66
Lot 7 Block H					Unknown	1.66
WEST WILDMERE PLAT BOOK 3 PAGE 90						
Lot 14 Block 2					Mason W A	4.91
Lots 7 to 16 Block 3					Wieland Hall & Mattie	23.31
Lots 15 & 21 (less part of 15 described in DB 90 Page 265) Block 3					Seacord D F	2.78
Lots 15 & 20 Block 3					Pierre Ella Heirs	16.20
Lots 22 & 26 Block 3					Unknown	3.71
Lots 40 to 51 Block 5					Unknown	13.73
Lots 53 to 59 Block 5					Unknown	6.07

DESCRIPTION of LAND	Section	Township S	Range E	Acres	NAME OF OWNER	Amount of Taxes And Costs
WEST WILDMERE SECOND SECTION PLAT BOOK 4 PAGE 9						
Lots 1 to 22 Block 4					[illegible]	[illegible]
Lots 23 & 24 Block 5					[illegible]	[illegible]
Lot 6 Block 6					[illegible]	[illegible]
Lot 7 Block 6					[illegible]	[illegible]
Lots 1 to 22 Block [illegible]					[illegible]	[illegible]
W BRUTT'S ADDITION TO LONGWOOD [illegible] PAGE 22						
S 50 ft of N 150 ft of E 150 ft of Lot 2 Block A					[illegible]	[illegible]
SOUTH LONGWOOD PLAT BOOK [illegible] PAGE [illegible]						
Lot 12 Block E					[illegible]	[illegible]
Lot 13 Block E					[illegible]	[illegible]
THREE PINES PLAT BOOK [illegible] PAGE [illegible]						
Lot 11					[illegible]	[illegible]
KATHRYN PARK PLAT BOOK [illegible] BOOK 6 PAGES 9 & 41						
Lots 1 to 7 Block 5					[illegible]	[illegible]
Lots 1 to 6 & 23 & 11 Block 27					[illegible]	[illegible]
Lots 5 & 17 Block [illegible]					[illegible]	[illegible]
Lot 16 Block 31					[illegible]	[illegible]
KATHRYN PARK SECTION NO 2 PLAT [illegible]						
Lot 3 Block 1					[illegible]	[illegible]
S 250 ft of Lot 2 Block [illegible]					[illegible]	[illegible]
Lots 10 & 11 Block [illegible]					[illegible]	[illegible]
CENTRAL PARK PLAT BOOK [illegible] PAGE [illegible]						
Lot 5					[illegible]	[illegible]
Lot 12					[illegible]	[illegible]
ADDITION TO CENTRAL PARK PLAT [illegible]						
[illegible]					[illegible]	[illegible]
SANFORD CELERY DELTA [illegible]						
[illegible]					[illegible]	[illegible]
HOWARD PITCHARD LAND CO [illegible] CITY PLAT BOOK [illegible] PAGE [illegible]						
[illegible]					[illegible]	[illegible]
CAMERON PLAT BOOK [illegible] PAGE [illegible]						
[illegible]					[illegible]	[illegible]
HODGES ACRES DEED BOOK [illegible]						
[illegible]					[illegible]	[illegible]
GROVE PARK PLAT BOOK [illegible]						
[illegible]					[illegible]	[illegible]
SANFORD GROVE PLAT BOOK [illegible]						
[illegible]					[illegible]	[illegible]
HIGH POINT PLAT BOOK 4 PAGE [illegible]						
[illegible]					[illegible]	[illegible]
SANFORD COURT PLAT BOOK [illegible] PAGE [illegible]						
Lots 1 to [illegible]					[illegible]	[illegible]
E½ of W½ of N½ of NE¼	6	20	31		[illegible]	[illegible]
W [illegible] of NE¼ of NE¼	6	20	31		[illegible]	[illegible]
NW¼ of NE¼ (less [illegible]) of NW¼ E of Mellonville Ave	6	20	31		[illegible]	[illegible]
SE¼ of NE¼ & NW¼ of NE¼ of SE¼	6	20	31		[illegible]	[illegible]
SW¼ of NE¼ & N 1/4 of W½ of SE¼ & N 454 ft of N½ of SE¼ of SW¼ E of Mellonville Ave & Beg NE Cor of SE¼ of NW¼ Run W 1.47 ch S 15.15 ch W [illegible] ch S 9 ch E to E Line of Mellonville Ave S 348 ft E to point S of Beg N to Beg (less part described in DB 94 page 486 & less Land Desc in DB 97 Page 231)	6	20	31		[illegible]	[illegible]
N 487 ft of E 540 ft of SW¼ of NW¼	6	20	31	6	Unknown	[illegible]
S 10.31 ch of W 10.2 ch of SE¼ of SE¼	6	20	31	11	Crippen H [illegible]	[illegible]
S½ of SW¼ of SE¼ (less N 70 yd of W 140 yd)	6	20	31	15	Crippen H [illegible]	[illegible]
N 70 yd of W 140 yd of S½ of SW¼ of SE¼	6	20	31	2	Unknown	1.57
S 452 ft of E 210 ft of All SE¼ of NE¼ of SW¼ W of Mellonville Ave	6	20	31	2	Unknown	2.57
E 9½ ch of SE¼ of NE¼ of SW¼ W of Mellonville Ave (less E 210 ft)	6	20	31	4	Clark Julia [illegible]	7.44
S 2501 ft of E 629.9 ft of W½ of SW¼ (less N 1755 ft of W 327 ft)	6	20	31	17	Unknown	7.16
N 1755 ft of S 2501 ft of W 1320 ft of SW¼	6	20	31	53	Unknown	23.73
N 70 yd of E 140 yd of SE¼ of SW¼	6	20	31	3	Unknown	1.77
SE¼ of SW¼ W of Mellonville Ave (less Beg 527 ft N of SE Cor Run N 3½ ch W 10 ch S 3½ ch E 10 ch & N 70 yd of E 235 ft)	6	20	31	30	Unknown	11.[illegible]
All E½ of SE¼ of SW¼ E of Mellonville Ave	6	20	31	1	Unknown	[illegible]

DESCRIPTION of LAND	Section	Township S	Range E	Acres	NAME OF OWNER	Amount of Taxes And Costs
FRIES PLAT OF FORT REED PLAT BOOK 1 PAGE 124						
E 157½ ft of Lot 11					Unknown	6.44
A B RUSSELL'S ADD FORT REED PLAT BOOK 1 PAGE 97						
Lots 1 to 3 Block 4					Unknown	5.37
Lots 5 to 12 Block 5					Unknown	10.21
Lots 1 to 8 Block 7					Unknown	5.37
Lots 1 to 8 (less E 55 ft of 4 & E 55 ft of N 20 ft of 5) Block 3					Unknown	5.37
Lots 1 2 6 7 & 8 (less N 20 ft of Lot 6) Block 9					Unknown	4.16
Lots 1 2 6 & 7 Block 10					Unknown	2.91
Lots 4 5 & 8 Block 11					Unknown	2.29
PALM PARK PLAT BOOK 4 PAGE 89						
Blocks 1 2 3 & 4					Douglass Mary W	12.93
CRYSTAL PARK PLAT BOOK 3 PAGE 83						
Lots 13 to 28 Block E					Mauser Joseph	3.99
Beg 41.65 ch W & 795 ft S of NE Cor Run N 333 ft E 315 ft S 2 deg E 231 ft S 16 deg E to Pt E of Beg W to Beg	7	20	31		Douglass Mary W	11.13
Beg 41.55 ch W & 23.66 ch S of NE Cor Run E 7.15 ch S 65 deg E 58 lk E 2.7 ch S 30 deg E 4.62 ch S 45 deg E 6.09 ch S to Pt 2.88 ch N of S line of NE¼ W to Pt S of Beg N to Beg	7	20	31	26	Field W T Heirs	91.20
All N½ of NE¼ of NW¼ W of Mellonville Ave & N½ of SW¼ of NE¼ of NW¼ & NE¼ of NW¼ of NW¼ (less Ry)	7	20	31	31	Unknown	15.35
N 440 ft of SW¼ of NW¼ of NW¼	7	20	31	7	Unknown	3.19
All S 2.8 ch of NW¼ E of Mellonville Ave	7	20	31		Unknown	1.37
E½ of SW¼ of NW¼ of SE¼	7	20	31	5	Dietrich M P	2.59
W½ of SW¼ of NW¼ of SE¼	7	20	31		Unknown	1.37
N 15.13 ch of NW¼ of NW¼ (less W 2.91 ch)	8	20	31	25	Hoodholder G H	15.94
Beg SE Cor of SW¼ of NW¼ Run N 13.65 ch W 2.9 ch S 4¼ deg W 13.6 ch E to Beg	8	20	31	4	Unknown	16.33
SW¼ of SE¼ of SE¼ (less Ry)	8	20	31	10	Zerrenner F G	31.25
SEMINOLE GARDENS PLAT BOOK 5 PAGE 23						
Lots 1 to 8					Unknown	18.87
PALMER'S SUBDIVISION PLAT BOOK 2 PAGE 41						
Lots 1 2 12 & 14					Smith M H	122.35
Lots 3 & 11 & N 240 ft of Lots 4 & 11					Baker C W	83.07
S 97 ft of Lots 4 & 11 & N 315 ft of Lots 5 & 10					Baker C W	113.82
W 659 ft of S 855 ft of Lots 5 to 10					Baker C W	82.97
E 447 ft of S 561 ft of Lots 5 9 & 10					Zerrenner John	9.15
PALM HAMMOCK PLAT BOOK 1 PAGES 104 & 105						
Lot 19 (less Ry)					Zerrenner John	5.16
Lots 40 41 & 42 to 48					Unknown	29.02
MECCA HAMMOCK PLAT BOOK 1 PAGE 84						
E½ of Lots 1 & 2					Dove Edith	16.65
S½ of Lot 10					Hopkins W A	6.59
Lots 13 & 31					Woodruff Elizabeth	20.80
Lots 24 To 28 & W 210 ft of Lot 23					Robinson M F Heirs	143.15
S½ of Lot 29					Robinson M F Heirs	5.56
N½ of Lot 29					Unknown	24.56
N½ of NW¼ of NW¼	17	20	31	20	McRae H C	4.51
S½ of SE¼ of NE¼	18	20	31		Unknown	10.60
W½ of SE¼ of NE¼	18	20	31		Unknown	10.60
E 1-3 of SW¼ of NE¼ & E 1-3 of NW¼ of SE¼	18	20	31	26	Unknown	[illegible]
Lot 2	21	20	31	2	Unknown	.63
Lot 1 (less N 2½ ch of E 3 Ch)	21	20	31	16	Dean D J	3.69
Lots 4 5 & 6	24	20	31	177	Consolidated Naval Stores Co	16.19
Lots 7 8 & 9 & N½ of SE¼	24	20	31	224	Consolidated Naval Stores Co	16.79
Lots 10 & 11	24	20	31	26	Unknown	2.11
STEEN NELSON'S SUB-DIV PLAT BOOK 1 PAGE 33						
Lots 5 6 7 & 8					Unknown	29.32
Lot Known As Bird Island	28	20	31	32	Unknown	6.61
All Fractional	32	20	31	3	Wilson L A	1.00
BLACK HAMMOCK ACCORDING TO PLATS THEREOF RECORDED IN PLAT BOOK 1 PAGES 31 & 108 & PLAT BOOK 2 PAGES 70 110 & 111						
E½ of Lot 18					Aris G M	11.03
Lots 38 39 & 40					Swope-Lesette Garden Co	203.02
W½ of Lot 78					Unknown	4.07
Lots 85 & 86					Unknown	22.60
Lots 93 & 94					Unknown	66.71
Lots 95 & 96					Unknown	22.60
Lots 97 To 100					Unknown	44.64
Lots 101 102 & 103					Unknown	90.50
Lots 104 To 108 & 110 To 117 & W½ of Lots 118 To 120					Unknown	161.05
Lots 121 & 122					Kilvert Maxwell A	22.50
Lots 123 124 & 125					Kilvert Maxwell A	33.54
Lots 126 & 127					Kilvert Maxwell A	22.50
Lot 128					Bond Blanch B	24.85
Lots 129 & 131 (less E 25 ft of 131)					McGowan H F	113.78
Lot 130 (less E 25 ft & W 75 ft of E 100 ft of N 150 ft)					McGowan H F	24.95
W 330 ft of Lots 147 & 148					Unknown	6.27
Lot 150 & S½ of Lot 151					Unknown	17.00
Lots 163 To 172					Unknown	276.14
Lots 175 To 180					Unknown	163.81
Lots 181 To 188 (Less Ry)					Unknown	74.27
Lots 193 To 208 (less Ry)					Unknown	147.78
Lots 209 To 216					Unknown	22.97
Lots 217 & 218					Unknown	27.10
Lots 219 & 220					Partin J A & T E	29.34
Lots 227 & 228					Unknown	22.50
Lots 229 & 230					Unknown	22.50
E½ of Lot 260					Unknown	5.97
W½ of Lot 260					Unknown	5.97
Lots 271 & 272					Carter W H	22.50
Lots 273 To 281 & 290 To 292					Unknown	32.34
Lots 283 To 289					Unknown	32.61
Lot 295					Unknown	5.05
Lot 298					Unknown	4.13
E½ of Lot 300					Unknown	9.65
W½ of Lot 300 & All Lot 301					Unknown	17.30
Lots 306 307 & 308					Carter W H	33.54
W½ of Lot 315 & W½ of E½ of Lots 316 & 317 (Less Rd)					McGowan H F	34.11
E½ of Lots 318 & 319					McGowan H F	22.50
Lots 326 & 327					Swope-Lesette Garden Co	130.60
Lot 331					Unknown	11.44
Lots 335 & 336					Unknown	22.50
W½ of Lots 338 & 339					Unknown	9.65
W½ of Lot 341					Brodersen Chas	[illegible]
Lot 344					Unknown	[illegible]
Lots 348 & 349					Swope-Lesette Garden Co	[illegible]
Lot 351					Unknown	[illegible]
Lots 356 357 358 418 & 419					Unknown	[illegible]
W½ of Lots 363 & 364 & SW¼ of 365					McAllister Henry	14.54
E½ of Lots 374 & 375 & All Lots 380 & 381					Unknown	[illegible]
Lot 377					Unknown	[illegible]
Lots 378 & 379					Muirhead R W	9.65
Lots 383 To 389 & 398					Unknown	[illegible]
Lot 394					Unknown	[illegible]
Lots 399 To 403					Unknown	[illegible]
Lot G & [illegible]					Colglazier Earl C	[illegible]
[illegible]					Colglazier Earl C	[illegible]
[illegible]					Colglazier D R	[illegible]
SWOPE'S 2ND ADDITION TO BLACK HAMMOCK PLAT BOOK 3 PAGE 14						
Lots 1 2 & 3					Unknown	[illegible]
S DREW'S 1ST ADDITION TO BLACK HAMMOCK PLAT BOOK 2 PAGE 72						
[illegible]					Unknown	[illegible]
[illegible]	9	20	32	15	Unknown	[illegible]
[illegible]	9	20	32	11	Jones Julia E Heirs	[illegible]
[illegible]	9	20	32	40	Unknown	[illegible]
[illegible]	9	20	32	17	Sidey Geo	[illegible]
[illegible]					Unknown	[illegible]
[illegible]					Unknown	[illegible]

DESCRIPTION of LAND	Section	Township S	Range E	Acres	NAME OF OWNER	Amount of Taxes And Costs
Beg 22 Lks E of SW Cor of SE¼ of SW¼ Run N 1.3 Ch E 2.31 Ch N 35 deg E 1.9 Ch N 8 deg W 2.35 Ch N 5.51 Ch E 1.2 Ch S To S Line of Sec W to Beg	15	20	32	1	Unknown	3.10
Beg 90 Lks W of SE Cor of SW¼ of SW¼ Run N 4.33 Ch W 4.02 Ch S 4.33 Ch E to Beg	15	20	32	1	Phillips Chas	6.73
N½ of W½ of E½ of SW¼ of SW¼ (Less W 35 Lks)	15	20	32	4	Hart I D Heirs	2.77
THE GENEVA TRACT IN SEC 15 TP 20 RGE 32 PLAT BOOK 2 PAGE 66						
Lots 11 12 13 & 14					Unknown	9.61
Lots 21 & 25					Norris J H & Carrie	4.01
SAMPSON CITY PLAT BOOK 2 PAGE 50						
Lots 1 2 & 5 To 8 & 11 To 29 & 31 To 75					Unknown	6.33
Lots 3 & 4					Unknown	1.68
W 120 ft of E 854½ ft of N 420 ft of NE¼	16	20	32	4	Jones Julia E Heirs	48.71
S½ of SE¼ of NW¼	16	20	32	20	Unknown	4.80
E½ of NW¼ of NW¼ of SE¼	16	20	32	5	Unknown	3.47
W½ of NW¼ of NW¼ of SE¼	16	20	32	5	Unknown	2.29
All SE¼ of SE¼ E of Ry	16	20	32	11	Unknown	8.07
E½ of NE¼ of SW¼	16	20	32	10	Unknown	2.26
S½ of E 1/3 of SW¼ & W½ of NW¼ of SW¼	16	20	32	20	Unknown	4.37
GENEVA HEIGHTS PLAT BOOK 3 PAGE 75						
Lots 3 4 7 8 9 21 31 32 33 & 34					Klein G A Estate	9.00
Lot 24					Unknown	1.10
Lot 25					Unknown	1.10
GENEVA PLAT BOOK 2 PAGE 12						
Lots 6 to 13 Block 9					Unknown	78.21
Lots 21 to 26 Block 9					Unknown	56.57
Lots 12 to 36 Block 10					Unknown	7.07
Lots 11 to 15 Block 11					Unknown	2.09
WHITCOMB'S FIRST ADDITION TO GENEVA PLAT BOOK 2 PAGE 50						
Lot 4 Block 1					Unknown	1.63
Lots 5 11 & 19 Block 1					Unknown	3.61
Lots 6 9 & 10 Block 1					Unknown	3.61
Lot 12 Block 1					Unknown	1.62
Lots 15 & 17 Block 1					Unknown	3.27
Lot 16 Block 1					Unknown	1.63
Lot 1 Block 2					Unknown	1.63
Lots 2 3 & 4 Block 2					Unknown	3.17
Lots 19 & 20 Block 3					Mathieux O R	2.17
Lots 1 2 6 & 9 Block 4					Unknown	5.34
WHITCOMB'S SECOND ADDITION TO GENEVA PLAT BOOK 2 PAGE 50						
Lots 8 & 9 Block 6					Unknown	1.73
Lots 19 20 & 21 Block 6					Dooley Mollie B	29.62
Lot 22 Block 6					Unknown	1.63
Lots 23 24 & 25 Block 6					Mathieux O R	3.81
WASHINGTON PARK PLAT BOOK 3 PAGE 77						
Lots 1 to 20					Unknown	3.47
SE¼ of NE¼	17	20	32	40	Unknown	4.90
E 50 A of SE¼	17	20	32	50	Unknown	5.80
SE¼ of SW¼	17	20	32	40	Unknown	4.90
SE¼ of NE¼ (less S 14 ch of E 5 ch)	18	20	32	33	Unknown	4.01
N½ of NE¼ of SE¼	18	20	32	20	Unknown	2.09
SE¼ of SE¼	18	20	32	40	Unknown	3.71
SW¼ of NE¼	19	20	32	40	Doane A B	4.90
W½ of SW¼ (less NE¼ of N½) & SE¼ of SE¼	19	20	32	110	Unknown	9.90
NE¼ of NE¼	20	20	32	40	Unknown	4.50
S½ of SE¼ of NW¼ & W½ of SW¼	20	20	32	100	Unknown	11.62
SE¼ of SE¼	20	20	32	40	Unknown	3.71
SW¼ of SE¼	20	20	32	40	Unknown	3.71
S 3/4 of E½ of SW¼	20	20	32	60	Unknown	5.21
W½ of SE¼ of NW¼ of NE¼	21	20	32	5	Unknown	3.47
S½ of NW¼ of NE¼	21	20	32	20	Unknown	11.32
N 417.42 ft of E 208.71 ft of NW¼	21	20	32	2	Stallworth Sam	1.93
SE¼ of SE¼ of NW¼	21	20	32	10	Oldham Calvin A	3.17
N 30 ch of W 5 ch of E½ of NW¼	21	20	32	15	Unknown	5.19
S 210 ft of E 115 ft of SW¼ of NW¼ of NW¼ & E 208.7 ft of W 469.1 ft of N 521.8 ft of NW¼	21	20	32	3	Galloway Jas	7.00
E½ of W½ of SW¼	21	20	32	40	Unknown	4.90
N½ of SE¼ of SW¼ (less Ry)	21	20	32	20	Unknown	4.61
THE GENEVA TRACT IN SEC 21 TP 20 RGE 32 PLAT BOOK 2 PAGE 66						
Lots 10 & 21					Unknown	11.52
Lot 12					Mayer E O	4.00
Lots 35 & 36					Unknown	4.00
Lot 37					Unknown	2.17
THE GENEVA TRACT IN SEC 23 TP 20 RGE 32 PLAT BOOK 2 PAGE 67						
W½ of Lot 4					Reynolds A B	1.60
S 5 A of N 11 A of E 18 A of NE¼ of NE¼	22	20	32	5	Unknown	1.83
S 4 A of E 18 A of NE¼ of NE¼	22	20	32	4	Unknown	1.83
S 3/4 of E½ (less W½ of S 1/3 & W 1/8 of N 1/4)	22	20	32	215	Unknown	17.85
N½ of E 99 yd of NE¼ of NW¼	22	20	32	4	Unknown	3.47
E 58.71 ft of W 208.71 ft of N 210 ft of NE¼ of SW¼	22	20	32		Unknown	1.60
E½ of NE¼ of NE¼	22	20	32	20	Unknown	2.62
S 12 A of E½ of NW¼	22	20	32	8	Unknown	2.92
W½ of NW¼ of NE¼	22	20	32	12	Ward B F	5.00
E½ of SW¼ of NE¼	22	20	32	20	Unknown	[illegible]
NE¼ of NE¼ of NW¼	22	20	32	20	Unknown	3.71
NW¼ of NE¼ of NW¼	22	20	32	20	Donovan & Lennon	12.00
SW¼ of SW¼ of NW¼ (Less N 7 ch of W 4 ch)	22	20	32	20	Unknown	11.22
SW¼ of NW¼ of NW¼	22	20	32	5	Unknown	2.13
E½ of SE¼	22	20	32	10	Unknown	2.60
W½ of SE¼ & E½ of SW¼	22	20	32	80	Unknown	9.14
SW¼	23	20	32	160	Bonnell Mrs C M	9.66
W½ of SW¼	24	20	32	80	Unknown	9.14
S½ of Lot 1	24	20	32	40	Unknown	[illegible]
Lot 2	24	20	32	44	Unknown	3.14
Lot 3 & W½ of NE¼	25	20	32	100	Johnson G W	9.14
SE¼	25	20	32	160	Johnson G W	12.48
E½ of NW¼	25	20	32	80	Unknown	4.80
SW¼ of NW¼ of SW¼ & SW¼ of SW¼	25	20	32	50	Unknown	6.15
NE¼ of NE¼ (less N 10.34 ch of E 4.74 ch)	26	20	32	35	Merritt Mary Heirs	2.71
NW¼ of NE¼	26	20	32	40	Unknown	4.80
SE¼ of NE¼	26	20	32	40	Workman J M	4.80
N½ of SW¼ of NE¼	26	20	32	20	Unknown	4.80
NE¼ of NW¼	26	20	32	40	Unknown	4.80
SE¼ of NW¼ & NE¼ of SW¼	26	20	32	80	Unknown	9.60
SW¼ of NW¼ & NW¼ of SW¼	26	20	32	80	Brown Fannie E	[illegible]
NE¼ of SE¼	26	20	32	40	Unknown	[illegible]
S½ of SE¼ & NW¼ of SE¼	27	20	32	120	Johnson G W	[illegible]
NE¼	27	20	32	160	Unknown	[illegible]
SE¼	27	20	32	160	Unknown	[illegible]
S 7/8 of W½ of SW¼ (less W 30 A) & E½	27	20	32	100	Thrasher Isaa F	[illegible]
N½ of NW¼ (less W 660 ft of S 330 ft of NW¼) & SE¼ of NW¼	28	20	32	115	Unknown	[illegible]
SW¼ of SW¼	28	20	32	30	Unknown	7.27
S 5.95 ch of SE¼ of SE¼ (less E 1.58 ch of W 4.33 ch & part W of E Sanford Hard Road)	28	20	32	9	O'Reilly Mary L	[illegible]
SW¼ of SW¼	28	20	32	40	Unknown	3.71
E 3-4 of N½				120	Unknown	[illegible]
[illegible]					O'Reilly Mary L	[illegible]
[illegible]					Unknown	[illegible]

DESCRIPTION of LAND	Section	Township S	Range E	Acres	NAME OF OWNER	Amount of Taxes And Costs
& Lots described in DB 99 Page 282 & DB 99 Page 285 & DB 100 Page 365 & DB 97 Page 291 & 2A Described in DB 64 Page 234	33	20	32		Leonard Blanche E	21.91
NW¼ of NW¼	33	20	32	40	Unknown	6.97
SW¼ of NW¼ & NW¼ of SW¼	33	20	32	80	Unknown	13.78
E½ of SE¼ of SE¼	33	20	32	20	Unknown	14.04
NW¼ of NE¼ (Less N¼ of SW¼)	34	20	32	35	Unknown	6.71
N½ of SW¼ of NW¼ (Less N½ of W½)	34	20	32	15	Lawton Lillian L	68.61
S 150 ft of N 258.71 ft of W 160 ft of SW¼ of SW¼	34	20	32	2	Bacon M H	6.45
D R MITCHELL'S SURVEY OF THE LEVY GRANT PLAT BOOK 1 PAGE 5						
Lots 1 & 2 Block A					Papworth H M	44.66
Lots 3 & 4 Block A					Smith & Higgins	30.19
Lot 3 Block B					Woodruff R B	9.87
Lot 18 Block B					Unknown	12.69
Lot 27 Block B					Unknown	6.51
Lot 29 Block B					Unknown	2.25
W½ of Lot 5 & E½ of Lot 6 & All 7 Block C					Partin Blanche	52.26
Sly 45 ft of W½ of Lot 4 & Roadway Off N end of Lot 5 Block D					Partin & Lavigne	14.83
W½ of Lot 4 (Less Sly 45 ft) & Lot 5 (Less Roadway off S end) Block D					Partin Blanche	95.00
All Lot 17 E of State Rd & S of Longwood Wagner Rd Block D					Geller Essie M & J W	4.73
Lot 22 Block D					Unknown	6.52
Lot 24 Block D					Unknown	6.52
Lot 57 Block D					Unknown	13.12
Lot 118 Block D					Unknown	4.72
TUSKAWILLA PLAT BOOK 1 PAGE 5						
Lots 1 To 9 & 11 To 16 & 21 To 32 & 37 To 43 & 55 To 64					Bryant Elizabeth	14.58
TUSKAWILLA SHORES PLAT BOOK 6 PAGE 93						
Lot 10					Unknown	1.71
Lot 12					Unknown	11.63
GARDENA FARMS PLAT BOOK 6 PAGES 23 & 24						
N½ of Lots 60 & 61					Shrewsbury F L & Edith I	16.34
S½ of Lot 61					Rankin Mary J	3.35
WATT'S FARMS PLAT BOOK 6 PAGE 80						
Lots 1 2 & 4 To 19 & 22 To 41 (Less N 2 A of Lot 14)					Button Ollie E	77.12
Lot 21					Unknown	2.26
OVIEDO FARMS PLAT BOOK 6 PAGE 86						
Tracts 1 to 27					Unknown	24.85
PHILLIP R YONGE GRANT PLAT BOOK 1 PAGES 75 TO 36						
Lots 1 & 2	31	20	31	A		
Lots 5 9 10 & 18	5	21	31	A		
Lots 1 & 2	6	21	31	A		
Lots 1 to 12	7	21	31	A		
Lots 1 to 12	9	21	31	A		
Lots 1 2 & 3	17	21	31	A		
Lots 1 to 5 & 7 & 8 & 9 (less E 300 ft of 5 & N 735 ft of 7 & N 735 ft of E 300 ft of 8)	18	21	31		Wilson L A	515.17
Lots 11 13 14 15 17 & 19 to 24 (less W 1090 ft of 11 & 21 N of Road)	5	21	31	A		
Lots 2 15 & 9 & Lot 4 N of road & E 29 ch of Lot 6 S of Road & E 20 ch of Lot 7	6	21	31		Wilson L A	158.43
Lots 4 & 9	17	21	31		Unknown	25.26
JOHNSON'S POULTRY FARMS PLAT BOOK 6 PAGE 8						
Lot 10 Block A					Eller Frances M	2.50
W½ of NE¼ of SW¼	2	21	29	10	Unknown	6.97
Beg NE Cor of Int of O B & F M Rys Run N 56 deg 29' E 100 ft N 7 deg 29' W 50 ft SWly 100 ft SEly 50 ft to Beg	2	21	29		Unknown	2.57
W 2.3 acres of SW¼ of NW¼ of SE¼	2	21	29	3	Unknown	6.27
S 333 ft of E½ of NE¼ of NW¼ of SE¼	2	21	29	3	Unknown	1.86
W½ of NW¼ of NW¼ of SE¼	2	21	29	5	Unknown	2.41
N½ of SW¼ of SE¼ (less E 4 acres)	2	21	29	16	Unknown	[illegible]
NW¼ (less S 8 ch of W 6¼ ch & Beg 4.55 ch W of SE Cor of NE¼ of S½ of W½ Run N 5.93 ch W 4.65 ch S 4.91 ch E 4.65 ch & Beg 4.55 ch W of NE Cor of S½ of W½ Run N 4.13 ch W 1.21 ch S 4.13 ch E 1.21 ch & Beg 5 ch W & 15 ch N of SE Cor Run N 10 ch W 5 ch S 10 ch E 5 ch)	3	21	29	165	Dow W L	31.92
Beg 15 ch N & 5 ch W of SE Cor of NW¼ Run N 10 ch W 1 ch S 10 ch E 1 ch	3	21	29	1	Unknown	[illegible]
NE¼ of SW¼	3	21	29	40	Unknown	[illegible]
E½ of NE¼ of NW¼ of SW¼	3	21	29	5	Unknown	1.06
N½ of NE¼ of NW¼ of SW¼	3	21	29	5	Wadsworth Frank T	2.41
E½ of NW¼ of NW¼ of SE¼	3	21	29	5	Unknown	2.41
S 5 ch of W 6¼ ch of NW¼	3	21	29	5	Unknown	2.41
Beg 5 ch W & 15 ch N of SE Cor of NW¼ Run N 10 ch W 4 ch S 10 ch E 4 ch	3	21	29	4	Unknown	2.66
S½ of SE¼ of SE¼ (less S 165 ft of E 290 ft)	5	21	29	9	Shepherd A M Estate	2.50
NW¼ of NW¼	6	21	29	40	Unknown	7.07
W½ of NW¼ of SW¼ (less 2½ A Sq in SE Cor)	7	21	29	17	Unknown	5.46
E 3/4 of S½ of SW¼ & NW¼ of SW¼ of SW¼	7	21	29	76	Unknown	16.19
BISHPAM PLANTATION PLAT BOOK 1 PAGE 69						
Lot 23					Lawrence Marion A	3.20
S 3/4 of E & W 3/4 of N½ of SE¼ of NW¼ & S½ of SE¼ of NW¼	8	21	29	125	Unknown	42.41
W½ of NW¼ of NE¼ & E½ of NE¼ of NW¼	8	21	29	40	Shepherd A M Estate	14.34
[illegible]	8	21	29	5	Shepherd A M Estate	2.96
[illegible]	9	21	29	80	Unknown	4.66
[illegible]	9	21	29			
[illegible]				4	Brewbaker Ruby G	[illegible]
[illegible]	9	21	29	20	Hochstetler C R	3.97
[illegible]	10	21	29	15	Avery Frank	3.56
[illegible]	11	21	29	30	Unknown	[illegible]
[illegible]	11	21	29	30	Story A B	[illegible]
[illegible]	11	21	29	20	Unknown	3.39
[illegible]	12	21	29	11	Unknown	[illegible]
SANLANDO SPRINGS ACCORDING TO PLATS THEREOF RECORDED UPON THE PUBLIC RECORDS OF SEMINOLE COUNTY FLORIDA						
Lots 1 to 4 & 17 to 19 Blk B Tract 4					Wadsworth Frank T	[illegible]
[illegible]					[illegible]	[illegible]

DESCRIPTION of LAND	Section	Township S	Range E	Acres	NAME OF OWNER	Amount of Taxes And Costs
Lots 1 to 4 & 21 to 24 Block D Tract 53					Langley Guy A	1.49
Lots 1 & 16 to 19 Block B Tract 57					Unknown	1.67
Lots 10 to 15 Block A Tract 59					Poss Albert R	15.45
All Blocks A B C D E F G & H Tract 61					Unknown	22.90
Lot 30 Block D Tract 64					Unknown	.64
Lot 31 Block D Tract 64					Langley Guy A	.64
All Blocks A B C E & G Tract 60					Unknown	5.85
Lots 1 to 4 & 9 to 16 & 21 to 24 Block F Tract 65					Unknown	2.33
ALTAMONTE COMMERCIAL CENTER PLAT BOOK 4 PAGE 31						
Lots 1 to 10 (less W 23½ ft of Lots 1 to 5 & W 5.5 ft of Lot 10) Block B					Bryant G A	7.17
PLAN OF THE SUBDIVISION OF LAND BELONGING TO ALTAMONTE LAND HOTEL & NAVIGATION CO PLAT BOOK 1 PAGES 9 10 & 12						
Lot 236					Unknown	6.27
Lots 345 347 369 & 376					Unknown	7.37
Lots 455 456 & 457					Unknown	2.96
Lots 518 to 52½ & 541 to 549					Haines B F & Carrie B	21.65
S 3/4 of Lots 555 556 & 557 & S½ of Lot 558 & All Lot 559					McIntyre Annie E	108.92
Lot 661					Blesser Herbert E	5.97
SANLANDO PLAT BOOK 3 PAGES 66½ 66 67 & 68						
Lot 3 Block 1					Altmeyer Linnie L	.66
Lot 8 Block 1					Thurman Emily G	.66
Lot 14 Block 1					Young J R	.87
Lot 19 Block 1					Unknown	.66
Lot 15 Block 3					Thurman Emily G	.66
Lot 1 Block 5					Unknown	.88
Lot 2 Block 5					Unknown	.43
Lot 3 Block 5					Unknown	.43
Lots 4 to 10 Block 5					Unknown	2.02
SW¼ of Lot 11 Block 5					Unknown	.43
NW¼ of Lot 11 (less E 50 ft) Block 5					Unknown	.96
Lot 20 (less S 250 ft of E 250 ft) Block 6					Unknown	1.30
S 250 ft of E 250 ft of Lot 20 Block 6					Unknown	1.13
Lots 1 2 & 3 Block 7					Unknown	1.56
Lots 4 & 5 Block 7					Unknown	1.19
Lot 17 Block 7					Unknown	.43
Lots 18 19 & 20 Block 8					Smith Chas T	1.56
Lots 4 to 11 (less Lot 6 & less Lots 4 & 8 & 7) Block 12					Bartlett J E & Sons Inc	1.30
Lots 1 to 4 [illegible]					Young J R	.64
Lot 13 Block 19					Young J R	.64
Lot 18 Block 19					Unknown	.64
Lot 29 Block 20					Thurman Emily G	.63
Lot 25 Block 20					Bates E C	1.00
Lot 7 Block 22					Ford A C	1.00
Lots 10 11 & 12 Block 23					Unknown	1.36
Lot 13 Block 24					Young J R	1.19
Lot 24 Block 24					Unknown	[illegible]
Lot 26 Block 24					Young J R	1.00
Lot 6 Block 25					Love Sarah I	1.37
Lots 25 to 35 Block 25					Unknown	10.33
Lot 36 Block 25					Sutton Frank W	1.37
Lot 37 Block 25					Sutton E O Heirs	1.37
Lot 38 Block 25					Sutton Frank W	1.37
Lot 39 Block 25					Unknown	1.37
Lot 43 Block 25					Smith Chas T	1.37
Lot 46 Block 25					Altmeyer Linnie L	1.37
Lot 48 Block 25					Unknown	1.37
Lots 50 & 51 Block 25					Unknown	2.30
Lot 53 Block 25					Unknown	1.37
Lot 54 Block 25					Young J R	1.37
Lots 55 To 58 Block 25					Unknown	4.13
Lot 59 Block 25					Unknown	11.08
Lots 60 To 64 Block 25					Unknown	5.08
Lot 1 Block 26					Unknown	1.00
Lots 2 To 20 Block 26					Unknown	5.00
Lots 1 & 2 Block 27					Unknown	1.00
Lots 4 To 11 Block 27					Unknown	1.67
Lots 12 To 23 Block 27					Unknown	2.67
Lots 24 & 25 Block 27					Unknown	1.19
Lots 1 To 7 Block 28					Unknown	2.03
Lot 9 Block 28					Unknown	.53
Lot 11 Block 28					Unknown	.83
Lots 12 To 18 Block 28					Unknown	2.06
Lots 20 21 & 22 Block 28					Unknown	1.26
Lot 16 Block 29					Russell G E	.83
Lot 19 Block 30					Russell G E	.83
Lot 21 Block 30					Unknown	.84
Lot 8 Block 31					Young J R	.64
Lot 3 Block 32					Allen F W	1.00
Lot 21 Block 33					Ford A C	1.00
Lot 1 Block 39					Unknown	1.00
Lots 3 to 7 Block 39					Unknown	1.20
Lot 8 Block 39					Unknown	1.00
Lots 9 10 & 11 Block 39					Unknown	1.34
Lot 3 Block 41					Bates E C	.84
Lot 4 Block 42					Allen F W	.84
Lot 11 Block 43					Reibinger Marion	.84
Lot 15 Block 43					Altmeyer Linnie L	.64
Lots 1 To 8 Block 45					Young J R	.82
Lots 5 6 32 & 33 Block 55					Sutton Frank W	.36
Lots 7 29 30 & 31 Block 55					Sutton E O Heirs	.36
Lots 8 9 26 & 27 Block 55					Carlsson Ralph	.36
Lots 5 To 8 & 25 to 28 Block 58					Altmeyer Linnie L	1.13
Lots 9 To 12 & 29 To 32 Block 60					Unknown	1.13
Lots 17 To 24 Block 60					Reaves Mrs Geo A ET AL	.83
Lots 17 To 24 Block 66					Allen F W	.83
Lots 16 18 25 & 26 Block 67					Smith Chas T	.84
Lots 7 8 33 & 34 Block 68					Ford A C	.84
Lots 1 to 4 & 45 To 48 Block 68					Unknown	1.13
Lots 13 To 16 & 33 To 36 Block 68					Russell G E	1.13
Lot 1 Block 76					Bates E C	[illegible]
Lots 1 & 2 Block 76					Sutton Frank W	[illegible]
Lot 4 Block 77					Sutton Frank W	[illegible]
Lot 6 Block 79					Carlsson Ralph	[illegible]
Lots 17 18 & 19 Block 78					Ford A C	[illegible]
Lots 11 To 17 Block 82					Unknown	[illegible]
Lot 1 Block 81					Unknown	[illegible]
Lot 16 Block 84					Brown Chas A	[illegible]
Lots 6 & 10 Block 86					Allen F W	[illegible]
Lot 29 Block 86					Russell G E	[illegible]
Lots 9 & 10 Block 87					Sutton Frank W	[illegible]
Lot 15 Block 87					Bates E C	[illegible]
Lots 6 17 & 18 Block 89					Sutton Frank W	[illegible]
Lot 14 Block 89					Russell G E	[illegible]
Lot 23 Block 89					Sutton E O Heirs	[illegible]
Lot 28 Block 89					Altmeyer Linnie L	[illegible]
Lots 9 17 & 22 Block 90					Unknown	[illegible]
Lot 5 Block 90					Smith Chas T	[illegible]
Lot 11 Block 90					Sutton E O Heirs	[illegible]
Lot 16 Block 90					Sutton Frank W	[illegible]
Block 91					Unknown	[illegible]
Block 96					Unknown	[illegible]
FROST'S ADDITION TO ALTAMONTE PLAT BOOK 1 PAGE 14						
[illegible]					[illegible]	[illegible]
FROST'S ADDITION NO 2 TO ALTAMONTE PLAT BOOK						
[illegible]					Foster Morris	[illegible]
[illegible]					Foster Walter	[illegible]
HAYMAN'S ADD TO ALTAMONTE PLAT BOOK 3 PAGE 8						
[illegible]					[illegible]	[illegible]
HAYMAN'S ADDITION NO 2 PLAT BOOK 3 PAGE 7						
[illegible]					[illegible]	[illegible]
WINWOOD PARK PLAT BOOK 3 PAGE 8						
[illegible]					[illegible]	[illegible]
REPLAT OF WINWOOD PARK PLAT BOOK 3 PAGE 8						
[illegible]					[illegible]	[illegible]
LAKEVIEW PLAT BOOK 3 PAGE 41						
[illegible]					[illegible]	[illegible]

DESCRIPTION of LAND	Section	Township S	Range E	Acres	NAME OF OWNER	Amount of Taxes And Costs
Lots 1 To 10 Block 14					Unknown	1.31
STEWART'S SUBDIVISION PLAT BOOK 3 PAGE 56						
Lot 12 Block A					Unknown	2.10
Lots 20 & 21 Block A					Unknown	3.03
Lot 2 Block B					Kimball Melvin N	1.25
Lot 3 Block B					Hurley Eunice A	13.88
Lot 6 Block B					Carpenter W W	1.02
Lot 8 Block B					Olmstead F L Heirs	14.79
Lots 3 & 4 Block C					Unknown	7.61
Lots 5 Block C					Winter Park Bldg & Loan Assn	1.19
Lot 6 Block C					Winter Park Bldg & Loan Assn	17.30
Lot 12 Block C					Stewart Wilmer	1.56
Lot 16 Block C					Unknown	1.56
Lot 19 (Less N 50 ft of W 150 ft) & Lot 19 Block C					Unknown	2.96
Lot 20 Block C					Unknown	1.19
Lot 1 Block D					Trundy Lillian E	1.19
Lots 6 & 7 Block D					Unknown	13.15
Lots 3 To 7 Block E					Holdsworth Lela	3.58
Lot 17 Block E					Unknown	1.19
Lot 18 Block E					Unknown	1.72
Lot 8 Block F					Unknown	1.02
Lot 9 Block F					Unknown	1.02
Lots 12 21 & 22 Block F					Holdsworth Lela	3.31
Lot 13 Block F					Van Devanter Ada V	1.19
Lot 14 Block F					Newcomb Lillian J	1.19
Lot 20 Block F					Unknown	1.19
AMENDED PLAT OF OLMSTEAD & MILLER SUBDIVISION PLAT BOOK 3 PAGE 80						
Lots 1 2 3 & 11 Block A					Miller G B Heirs	3.19
Lot 14 Block A					Olmstead F L Heirs	1.19
Lot 17 Block A					Unknown	1.66
Lots 1 6 7 & 8 Block C					Unknown	6.81
Lot 3 & W 50 ft of Lot 5 Block C					Olmstead F L Heirs	19.05
E 10 ft of Lot 5 Block C					Whitehead Mary E	.53
Lots 1 3 5 7 9 11 13 & N½ of Lot 15 Block D					Olmstead F L Heirs	4.27
Lots 2 4 6 8 10 12 & 14 Block D					Unknown	5.99
Lots 2 4 6 8 10 12 14 & 16 Block E					Unknown	7.16
Lots 1 3 5 7 9 11 13 & 17 Block E					Olmstead F L Heirs	5.16
SOUTH ALTAMONTE HEIGHTS PLAT BOOK 4 PAGE 4						
Lots 6 & 7 Block A					Unknown	1.19
MIDWAY HEIGHTS PLAT BOOK 4 PAGE 41						
Lots 33 & 34 Block					Unknown	1.17
CASSELBERRY PLAT BOOK 7 PAGES 27 & 28						
Ely 135 ft of Lot 10 (less N 15 ft) & N 30 ft of Ely 135 ft of Lot 11 Block A					Hemmer Emma V	4.25
Lot 11 (less Nly 250 ft) Block K					Unknown	[illegible]
HUDSON PARK PLAT BOOK 1 PAGE 98						
[illegible]					[illegible]	[illegible]
Lot 101					Unknown	122.16
Lots 3 & 1					Unknown	[illegible]
E½ of NE¼ of SW¼	12	21	29		Unknown	[illegible]
SE¼ of NE¼ [illegible]					Wadsworth Frank T	[illegible]
FOREST CITY PLAT BOOK 3 PAGE 40						
That Part of Lot 12 described in DB [illegible]					Mettler Clarence E & Eva H	5.81
Lots 161 [illegible]					Montgomery Bess I	[illegible]
HOLLIDAY BEAR LAKE SUBDIVISION PLAT BOOK 3 PAGE 51						
Lot 11					Hepenning Emma	1.56
Lot 30					Myers Joseph H	2.41
HOLLIDAY BEAR LAKE SUBDIVISION NO 2 PLAT BOOK 4 PAGE 44						
Lots 67 & 70					Holliday Clyde J	4.73
FOREST LAKE SUBDIVISION PLAT BOOK 4 PAGE 8						
Lots 1 & 3					Fla Conference of 7th Day Ads	[illegible]
Lot 4					Unknown	1.10
Lot 16					Unknown	2.76
Lots 22 23 & 30					Fla Conference of 7th Day Ads	4.61
MCNEIL'S ORANGE VILLA PLAT BOOK 2 PAGE 99						
Lots 4A & 5A					Knaser Hattie Mae	14.21
Lots 3½A & 3½A					Comstock Harry H	[illegible]
Lot 6½A					Comstock Harry H	1.66
Lots 1 2 3 4 & 5					Unknown	2.90
Lots 6 & 4					Unknown	1.17
Lots 10 & 11					Unknown	1.37
Lots 11 & 12					Unknown	1.37
Lot 20					King Thos H	3.81
Lot 21					Beasley Eunice	3.29
S 3/4 of E½ of Lot 23					Unknown	[illegible]
Lot 29					Unknown	[illegible]
E½ of Lot 47					Unknown	1.56
Lot 49					Unknown	2.30
N 200 ft of W 436 ft of Lot 51 (less N 100 ft of W 200 ft)					Knaser Hattie Mae	15.72
Lot 52 & that Part of Lots 52 & 51 N of Ry (less Ry)					Unknown	6.61
HI-ALTA LITTLE ACRES PLAT BOOK 4 PAGE 54						
Lots 2 & 3 Block D					Davidson Emma H	.93
Lot 4 Block D					Ryan Kate C	.71
Lot 2 Block K					Unknown	.71
Lot 4 Block E					Kamp Clara G	.61
Lot 7 Block E					Wood Mrs R D	.61
Lot 1 Block F					Heidner Joseph G	.61
Lots 1 to 4 & N½ of Lots 5 & 6 Block J					Unknown	1.42
Lots 1 to 4 & N½ of Lots 5 & 6 Block K					Unknown	[illegible]
Lot 1 Block Q					Kamp Clara G et al	.61
NW¼ of NW¼	19	21	29	40	Unknown	[illegible]
S½ of NE¼ of SW¼	19	21	29	20	Unknown	[illegible]
SW¼ of SE¼ of SW¼	19	21	29	10	Unknown	[illegible]
E½ of SE¼ of SW¼	21	21	29	20	Unknown	[illegible]
W 2 ch of NW¼ of SE¼ of SW¼	21	21	29	2	Unknown	[illegible]
[illegible]	22	21	29	5	Unknown	18.39
[illegible]	23	21	29	40	Walling Louise	12.65
Beg NE Cor of SE¼ of SW¼ Run W to NW Cor [illegible]	23	21	29			
[illegible]				23	Unknown	[illegible]
N 3/4 of SE¼ of NE¼ (less Stewarts Subdiv)	24	21	29	1	Stewart Wilmer	1.67
Beg 363 ft N of SW Cor of NW¼ of NE¼ Run N 449 ft E [illegible] ft S [illegible] ft N 87 deg W to Beg	24	21	29			
[illegible]				5	Unknown	[illegible]
N½ of NW¼ of SW¼ of NW¼	5	21	30	5	Gillespie Zera M	[illegible]
W½ of NW¼ of NE¼ (less N 365 ft of W 429.9 ft)	6	21	30	18	La Vigne G E Heirs	9.22
Lot described in [illegible] Page 402 (less S 110 ft)	6	21	30		Unknown	1.13
All SW¼ of NE¼ E of Ry (less N 490 ft)	6	21	30		La Vigne Hattie P	[illegible]
N 490 ft of SW¼ of NE¼ E of Ry	6	21	30		Rockmore E	4.01
Beg 193 ft N of SE Cor of NW¼ of SW¼ Run N to Brick Road SWly along Brick Rd to Pt W of Beg E to Beg	7	21	30	2	Unknown	4.70
E 264 ft of NE¼ of NE¼ [illegible]	7	21	30	9	Reynolds Katherine C	3.40
[illegible]	7	21	30		Rose Johnnie Lee	2.16
[illegible]					Orr E J	4.10
[illegible]	7	21	30	40	Unknown	11.41
[illegible]	7	21	30	5	Unknown	11.70
[illegible]					Unknown	15.44
[illegible]	7	21	30		Murphy Lillie	6.61
[illegible]	8	21	30	15	Wilson R F & Katherine C	7.17
[illegible]	8	21	30	5	Unknown	2.96
[illegible]	8	21	30	5	Unknown	6.27
[illegible]	8	21	30	5	Unknown	12.00
A E GRIFFIN'S SUBDIVISION PLAT BOOK 2 PAGE 43						
[illegible]					Unknown	9.17
[illegible]					Unknown	3.17
[illegible]	10	21	30	10	Stiffon Wm	3.30
[illegible]	15	21	30	204	Sadler J H Heirs	[illegible]
[illegible]	15	21	30	40	Unknown	[illegible]
[illegible]	15	21	30	40	Sadler J H	[illegible]
[illegible]	15	21	30	40	Unknown	2.07

DESCRIPTION of LAND	Section	Township S	Range E	Acres	NAME OF OWNER	Amount of Taxes And Costs
All SE¼ of NW¼ N of [illegible]	14	21	31		Campbell Lillian E	4.54
[illegible]	14	21	31	80	Unknown	11.15
NE¼ of SW¼	15	21	30	40	Campbell Lillian E	17.86
SE¼ of SE¼	15	21	30	40	Unknown	[illegible]
NE¼ of SE¼ (less [illegible])	15	21	30	15	Unknown	15.29
E 10 acres of NE¼ of NW¼	16	21	30	10	Turner [illegible]	1.50
[illegible]	19	21	30	5	Unknown	[illegible]
[illegible]	19	21	30	35	Gillies W K	22.50
[illegible]				5	Unknown	10.95
[illegible]				20	Martin [illegible]	[illegible]
[illegible]				10	Unknown	3.41
[illegible]				5	Unknown	2.56
[illegible]	20	21	30	32	Unknown	[illegible]
[illegible]	20	21	30	120	Unknown	23.44
[illegible]	20	21	30	10	Schwartz E M Heirs	5.27
[illegible]	21	21	30	255	Sadler J H Heirs	19.31
[illegible]	21	21	30	20	Unknown	1.56
[illegible]	22	21	30	20	Unknown	1.56
[illegible]	22	21	30	20	Unknown	4.56
[illegible]	22	21	30	20	Unknown	1.56
[illegible]	22	21	30	60	Unknown	11.73
[illegible]	22	21	30	40	Unknown	[illegible]
[illegible]	22	21	30	60	Unknown	[illegible]
[illegible]	22	21	30	10	Chubb Laurence	1.60
[illegible]	22	21	30	10	Unknown	2.66
[illegible]	22	21	30	20	Unknown	3.41
[illegible]	23	21	30	15	Unknown	4.37
[illegible]	23	21	30	10	Ostrander [illegible]	4.27
[illegible]					Humphrey Victor S	1.56
[illegible]				20	Unknown	[illegible]
[illegible]				40	Unknown	4.56
GOLDEN ROD HEIGHTS PLAT BOOK 2 PAGE 14						
[illegible]					[illegible]	[illegible]
SIGLER SUBDIVISION PLAT BOOK 1 PAGE 16						
Lots 5 & 8					Drivetts Daniel & Bertha	[illegible]
[illegible]					[illegible]	[illegible]
[illegible]	8	21	31	18	Unknown	[illegible]
[illegible]	8	21	31	41	Unknown	[illegible]
[illegible]	9	21	31	30	Unknown	[illegible]
[illegible]	9	21	31	5	King J H Heirs	[illegible]
[illegible]				20	McKenzie W L	[illegible]
[illegible]	9	21	31	1	Unknown	[illegible]
[illegible]	9	21	31		Unknown	[illegible]
Beg NE Cor of NW¼ of NE¼ Run W 16.7 ch S 9.1 ch W 2.3 Ch S 70 deg 45' E 4.36 ch N 31 deg E 1.59 ch E 12.8 ch N 11 ch to Beg	9	21	31		Unknown	[illegible]
E 660 ft of W 990 ft of SW¼ of SW¼	9	21	31	16	Denmark D A	19.11
[illegible]	9	21	31	15	Bacon Annie	11.79
Beg SW Cor of NW¼ of SE¼ Run E 12.94 ch N 100 yd E 100 yd N 70 yd E [illegible] ch N 2.75 ch W 10.49 ch S 81 deg W 5.26 ch N 70 deg W 7.10 ch S to Beg	9	21	31	12	McKenzie W L	16.31
Beg 495 ft E & 363 ft N of SW Cor of NE¼ of SE¼ Run N 200 ft W 150 ft S 200 ft E 150 ft (less Ry Lot)	10	21	31		Swope-Lesette Garden Co	[illegible]
NW¼ of NE¼	10	21	31	40	Unknown	44.56
All E 3/4 of SE¼ of NW¼ W of Sweet Water Creek	10	21	31	11	Denmark D A	54.19
N 1/2 of SW¼ of NW¼	10	21	31	30	Unknown	32.51
Lot described in D B 94 Page 45	10	21	31		Aris G M	6.27
Beg 12.20 ch N of SW Cor Run N 68 deg E to Ry NW along Ry to W Line of Sec S to Beg				11	Denmark D A	45.46
Beg 345 ft N & 208 ft W of SE Cor of NW¼ of SE¼ Run W 105 ft N 87 ft E 105 ft S 87 ft	10	21	31		Tossie Riley & Mattie	2.53
W½ of NW¼ of SE¼ (less [illegible])	10	21	31	3	Adams John Estate	37.21
N 100 ft of S 420 ft of NW¼ of SW¼ E of Ry	10	21	31	2	Morrison Eunice	14.84

DESCRIPTION of LAND	Section	Township S	Range E	Acres	NAME OF OWNER	Amount of Taxes And Costs
[illegible] FIRST ADDITION TO OVIEDO PLAT BOOK 2 PAGE 12						
OWENS'S SURVEY OF LAKE CHARM PLAT BOOK 2 PAGE [illegible]						
ALEXANDRIA OR OVIEDO PLAT BOOK 1 PAGE [illegible]						
[illegible] PLAN OF OVIEDO PLAT BOOK 1 PAGES [illegible]						
[illegible] ADDITION TO OVIEDO PLAT BOOK [illegible] PAGE [illegible]						
[illegible] ANDERSON'S ADDITION TO OVIEDO PLAT BOOK [illegible] PAGE 12						
[illegible] ADDITION TO OVIEDO PLAT BOOK [illegible]						
[illegible] SMITH'S ADDITION TO OVIEDO PLAT BOOK [illegible] PAGE 12						
WATSON'S ADDITION TO OVIEDO PLAT BOOK [illegible] PAGE						
[illegible] MITCHELL'S ADDITION TO OVIEDO PLAT BOOK [illegible]						
[illegible] OVIEDO PLAT BOOK [illegible] PAGE [illegible]						
All NE¼ of NW¼ N of Sal Ry (less ACL Ry & less 1 Acre in NW Cor Sold to W R Kimbrell)	15	21	31	4	Unknown	47.81
NW¼ of SE¼ & NE¼ of SE¼ of SW¼	15	21	31	50	Unknown	45.78
N½ of SE¼ of NE¼ of NE¼	16	21	31	2	Mills L P Heirs	22.50
S 165 yds of E½ of NE¼ of NW¼	16	21	31	4	Unknown	4.91
S½ of NE¼ & N 3/4 of N½ of SE¼ & NE¼ of SW¼ (less N 3/4 of E½ of NE¼ of SE¼ & SE¼ of NE¼)	16	21	31		Tingley Fred T	48.32
S½ of N½ of SE¼ (less E½ & Less W½)	16	21	31		Unknown	2.60
SW¼ of NE¼ of NW¼	16	21	31	10	Unknown	[illegible]
NE¼ of SW¼ of NW¼	16	21	31	10	McEwan J S	[illegible]
NE¼ of SE¼ of NW¼	16	21	31	10	Unknown	22.50
SE¼ of SE¼ of NW¼	16	21	31	10	Lathrop C W	11.48
E½ of SW¼ of SE¼ of NW¼	16	21	31	5	Unknown	9.02
W½ of SW¼ of SE¼ of NW¼	16	21	31	5	Unknown	5.16

DESCRIPTION of LAND	Section	Township S	Range E	Acres	NAME OF OWNER	Amount of Taxes And Costs
[illegible]	29	21	31	22	Unknown	11.48
[illegible]	29	21	31	29	Unknown	9.27
[illegible]	29	21	31	40	Unknown	54.66
Beg SE Cor of SW¼ of [illegible] Run W to Hard Rd NE [illegible] to Same 840 ft SE to Beg	29	21	31	11	Unknown	6.66
All NW¼ of SW¼ SE of ST Rd	29	21	31	1	Unknown	[illegible]
W½ of NE¼ of SE¼	29	21	31	20	Unknown	17.60
NW¼ of SW¼	30	21	31	40	Woods Mrs R O	.87
SE¼ of NW¼ & NE¼ of SW¼ (less [illegible] SE Cor)	30	21	31	75	Unknown	22.19
W½ of NW¼ & SW¼ of SW¼	30	21	31	120	Unknown	33.81
W½ of SE¼ of SE¼	30	21	31	20	Unknown	6.97
W½ of E½ of SE¼ of SE¼	30	21	31	10	Unknown	[illegible]
E 3/4 of NW¼ of NE¼ & NE¼ of NE¼	31	21	31	70	Croom R L	19.33
E½ of W½ of NE¼ of NW¼ & NE¼ of NE¼ of NW¼	31	21	31	20	Unknown	[illegible]
W½ of SE¼ of NE¼	31	21	31	20	Unknown	[illegible]

DESCRIPTION of LAND	Section	Township S	Range E	Acres	NAME OF OWNER	Amount of Taxes And Costs
E½ of W½ of SE¼ of NW¼	31	21	31	10	Unknown	4.46
THE SUBDIVISION OF E G TOWNSEND'S HOMESTEAD PLAT BOOK 2 PAGE 61						
Lots 1 To 8					Unknown	40.00
Lots 17 To 23 (Less W 165 ft of Lot 18 & All Lots 19 & 20)					Unknown	3.20
E 3-4 of N½ of SE¼ & E½ of W½ of SE¼ of SE¼ & W½ of SW¼ of SE¼ & SE¼ of NE¼ & W½ of SE¼ of NW¼ (Less W¼ of SE¼ of NW¼)	32	21	31	110	Unknown	17.97
NW¼ of NW¼ of SW¼	32	21	31	10	Unknown	14.97
W½ of SE¼ of SE¼	32	21	31	10	Unknown	1.93
NW¼ of SW¼ (Less NW¼) & W½ of NE¼ of SW¼ (Less E½ of S½)	32	21	31	[illegible]	Unknown	6.54
W½ of NW¼ of NE¼ & NE¼ of NW¼ & S½ of NW¼ of NW¼ (Less W 208 ft of N 417 ft)	32	21	31	65	Kesler C I	16.47
E½ of SW¼ of NE¼ of SW¼	32	21	31	5	Unknown	1.50
W½ of NW¼ of SE¼ & S 50 ft of E½ of NE¼ of SW¼	32	21	31	21	Unknown	4.39
E½ of NE¼ of NE¼	32	21	31	20	Unknown	3.41
N½ of NW¼	33	21	31	80	Unknown	9.33
E½ of W½ of SW¼ of NW¼ & SE¼ of SE¼ of SE¼	33	21	31	20	Unknown	3.28
W½ of SW¼ of NW¼	33	21	31	10	Unknown	1.93
N½ of NE¼ & SE¼ of NE¼	33	21	31	120	Unknown	13.71
E½ of NW¼ of NE¼ & W½ of NW¼ of SE¼ & E½ of W½ of SW¼ of SW¼ & W½ of SW¼ of SE¼	34	21	31	65	Unknown	6.32
W½ of NW¼	34	21	31	80	Unknown	9.33
E½ of SE¼ of NE¼ of NW¼ & All E½ of SE¼ of NW¼ N of Creek	34	21	31	10	Unknown	4.31
All SE¼ of NW¼ S of Creek & SW¼ of NE¼ of SW¼ & W 3-4 of NE¼ of NE¼ & W½ of NW¼ of NE¼ & E 7-8 of S½ of NE¼ (Less W¼ of SE¼ of NE¼) & E 3-4 of N½ of SE¼ & W½ of E½ of NE¼ of SW¼ & W½ of SE¼ of SE¼ & E½ of SW¼ of SW¼ & E 3-4 of SW¼ of SE¼	34	21	31	225	Unknown	15.22
W½ of SE¼ of NE¼	34	21	31	10	Unknown	1.56
NW¼ of NE¼ of NW¼	34	21	31	10	Unknown	6.39
S½ of NE¼ of NE¼ of NW¼ & N½ of SE¼ of NE¼ of NW¼ (Less S 207½ ft of E 415 ft)	35	21	31	[illegible]	Unknown	5.06
NE¼ of NE¼	35	21	31	[illegible]	Unknown	4.19
E½ of W½ of NW¼ & W½ of E½ of NW¼ of NW¼ & E½ of SW¼ of NW¼ & W½ of NW¼ of SW¼ & E 3-4 of N½ of SW¼ & E 3-4 of NW¼ of SE¼ & W½ of SW¼ of SW¼ & E 7-8 of S½	35	21	31	[illegible]	Unknown	15.75
NE¼ of NW¼ & NW¼ of NE¼	35	21	31	80	Unknown	3.43
N½ of NE¼	36	21	31	80	Unknown	9.33
W 3-4 of S½ of NE¼ & E 3-4 of NW¼ of SE¼ & W½ of NE¼ of SE¼ & NE¼ of NE¼ of SE¼ & W½ of SW¼ of SE¼ & E½ of SW¼ of SE¼ & SE¼ of NE¼	36	21	31	150	Unknown	10.21
SE¼ of SW¼	36	21	31	40	Unknown	4.89
S 3-4 of NE¼ of SW¼	36	21	31	30	Unknown	2.64
E½ of W½ of NE¼ of SE¼	36	21	31	10	Plummer E T	1.66
SE¼ of NE¼ of SE¼	36	21	31	10	Unknown	1.56
N 363 ft of E 600 ft of NW¼ of SW¼	[illegible]				[illegible]	1.47
AMENDED PLAT OF IOWA CITY PLAT BOOK 2 PAGES 107 108 & 109						
All Block K					Unknown	7.04
O P SWOPE INC AMENDED PLAT OF IOWA CITY PLAT BOOK 4 PAGE 94						
N 375 ft of Lot 1 (Less N 50 ft of E 150 ft)					Unknown	7.54
N 50 ft of E 150 ft of Lot 1					Unknown	3.62
S 315 ft of Lot 1					Unknown	2.19
Lot 2					Unknown	5.44
Lot 3					Hurley J C	3.81
FLORIDA GROVES CO'S 1ST ADDITION TO BLACK HAMMOCK PLAT BOOK 2 PAGE 74						
Lots 18 To 21					Unknown	10.28
Lot 48					Murphy S L	13.62
Lot 27 (Less Ry)					Unknown	19.57
Lot 65 & 67					Fallas Dr R W	15.65
Lot 83					Leach W E Heirs	6.54
H W BARR'S FIRST ADDITION TO BLACK HAMMOCK PLAT BOOK 2 PAGE 81						
Lots 1 & 2					Unknown	4.18
Lots 3 4 & N 82 A of Lot 5					Unknown	4.65
SW¼ of SE¼	11	21	32	40	Cepper John W	4.66
NE¼ of SW¼	15	21	32	40	Morris Henry L	24.15
NE¼ of SW¼ & NW¼ of SW¼	16	21	32	80	Unknown	17.60
SW¼ of SW¼ & N½ of SE¼ of SW¼	16	21	32	60	Unknown	10.23
SE¼ of SE¼	16	21	32	40	Thomas Mrs A A	4.77
NE¼ of SE¼ (Less Ry)	17	21	32	40	Unknown	4.64
E½ of NW¼ of NW¼ of SW¼	18	21	32	5	Unknown	21.81
W½ of SE¼ of SW¼ of SW¼	18	21	32	5	Unknown	1.80
E½ of SE¼ of SW¼ of SW¼	18	21	32	5	Unknown	1.80
SW¼ of SE¼ of SW¼	18	21	32	10	MacGregor C Russell	2.03
E½ of NE¼ of SE¼ of NE¼	19	21	32	5	Unknown	1.63
SE¼ of SE¼ of NE¼	19	21	32	10	Unknown	2.20
SE¼ of SW¼ of NE¼ & SW¼ of SE¼ of NE¼	19	21	32	20	Unknown	5.26
NW¼ of NE¼ of NE¼	19	21	32	10	Unknown	2.20
SW¼ of NW¼ of NE¼	19	21	32	10	Unknown	2.20
E½ of SE¼ of NW¼ of NE¼	20	21	32	5	Snyder J E	4.02
W½ of NE¼ (Less E 450 ft of N 433 ft)	20	21	32	75	Unknown	14.55
W½ of NE¼ of NW¼ of NW¼ of SW¼	20	21	32	1	Unknown	2.32
SW¼ of NW¼ of SW¼	20	21	32	10	Lindgren Augusta	3.56
W½ of NE¼ of SW¼ of SE¼	20	21	32	5	Dobarganes R R	3.29
SW¼ of SE¼ of NW¼	20	21	32	10	Unknown	3.61
SW¼ of SE¼ of NE¼	21	21	32	10	Spencer Jennie M Heirs	3.96
E½ of SW¼ of NW¼	21	21	32	20	Unknown	4.17
E½ of NW¼ of NE¼ of SE¼ & N½ of SE¼ of NE¼ of SE¼ & NE¼ of NE¼ of SE¼	21	21	32	30	Reynolds E C	6.78
NW¼ of NE¼ of SW¼	22	21	32	10	Nichol A M	4.08
NE¼ of SE¼ of SE¼	22	21	32	10	Unknown	5.72
SE¼ of SW¼ of NE¼	22	21	32	10	Unknown	2.00
SE¼ of NE¼ of SW¼	22	21	32	10	Unknown	4.08
SW¼ of NW¼ of NE¼	24	21	32	10	English Wm H Jr	1.50
SW¼ of NE¼ of NW¼	24	21	32	10	Unknown	1.50
E½ of SW¼ & NW¼ of SE¼	25	21	32	120	Unknown	8.48
E½ of SW¼ & NE¼ of SE¼ & W½ of SE¼	26	21	32	200	Unknown	16.85
N½ of SE¼ of SE¼	27	21	32	10	Unknown	2.00
S½ of SW¼ of NW¼ of NE¼	28	21	32	5	Unknown	4.03
CHULUOTA PLAT BOOK 2 PAGE 31						
Lots 2 4 5 & 6 Block A					Unknown	4.71
Lot 3 Block A					Unknown	1.35
Lots 1 2 4 5 & 6 Block B					Unknown	4.77
Lots 1 To 4 Block C					Unknown	6.08
Lots 1 2 & 3 Block L					Snyder J E	2.06
Lot 4 Block P					Unknown	1.58
NORTH CHULUOTA PLAT BOOK 2 PAGES 84 TO 88						
Lot 20 Block O					Unknown	4.76
Lots 21 & 22 Block J					Branch Maggie Heirs	6.88
Lot 8 Block K					Unknown	2.00
Lot 15 Block 11					Snyder J E	4.79
Lot 7 Block 12					Unknown	4.00
Lot 16 Block 12					Branch Maggie Heirs	3.31
Lot 11 Block 12					Unknown	[illegible]
Lot 2 Block 22					Usina Elsie P E	[illegible]
Lot 4 Block 22					Unknown	[illegible]
[illegible] 7 Block 23					Unknown	[illegible]
[illegible] 12 Block 28					Unknown	[illegible]
[illegible] Block 28					MacGregor C Russell	[illegible]
[illegible] Block 40					Unknown	[illegible]
[illegible] Block 40					Unknown	[illegible]
[illegible] Block 42					English Wm H	[illegible]
[illegible] Block 43					Unknown	[illegible]
[illegible] Block 49					Unknown	[illegible]
[illegible] 6 7 & 8 Block 51					Unknown	[illegible]
[illegible] Block 53					Unknown	[illegible]
[illegible] Block 55					Unknown	[illegible]
[illegible] Block 56					Dann E C	[illegible]
[illegible] Block 57					Snyder J E	[illegible]
[illegible] 18 To 20 Block 64					Unknown	[illegible]
[illegible] Block 66					Unknown	[illegible]
[illegible] Block 72					Snyder J E	[illegible]
[illegible] 5 6 & 8 To 10 [illegible]					Unknown	11.21
[illegible] Block 78 [illegible]					Unknown	[illegible]
[illegible] 33 To 36					Unknown	[illegible]

DESCRIPTION of LAND	Section	Township S	Range E	Acres	NAME OF OWNER	Amount of Taxes And Costs
S 100 ft of Lots 1 To 5 & All Lots 6 To 10 Block 84					Unknown	4.74
S 100 ft of Lots 1 to 5 & All Lot 10 Block 85					Unknown	2.66
Lots 6 To 9 Block 85					Unknown	18.89
All Blocks 90 91 & 92 (Less Lots 1 To 6 & 9 & 10 Block 90)					Unknown	16.74
Lot 3 & N½ of Lots 9 & 10 Block 90					Unknown	5.19
VILLA MILLS PLAT BOOK 2 PAGE 33						
Lots 1 3 & 5 Block A					Unknown	2.13
Lot 2 Block A					Unknown	1.40
Lots 4 & 6 Block A					Unknown	2.66
Lots 7 To 10 Block B					Unknown	3.61
Lot 11 Block B					Unknown	1.50
All Block D					Unknown	17.30
½ Int in Lots 1 2 & 4 Block E					Unknown	6.02
Lots 3 5 6 & 9 Block E					Unknown	3.61
Lot 7 & ½ Int in Lots 1 2 & 4 Block E					Unknown	7.07
Lot 8 Block E					Unknown	1.50
All (Less E 1-3) Block F					Allen Percy W	50.78
N 6 Acres of NW¼ of SW¼ of SW¼	29	21	32	6	Brockinton Earle & Dan	2.33
S½ of SW¼ of NE¼ of SE¼	29	21	32	5	Snyder J E & E L	2.33
S½ of SE¼ of NE¼ of SE¼	29	21	32	5	Unknown	2.33
NE¼ of SW¼ of SE¼	29	21	32	10	Unknown	3.09
E 3-4 of N½ of SE¼ of SE¼	30	21	32	15	Harris I C	2.33
NW¼ of SW¼	31	21	32	40	Unknown	3.61
SW¼ of SW¼	31	21	32	40	Unknown	3.61
SW¼ of NE¼	32	21	32	40	Unknown	6.77
S½ of SE¼ of SE¼ of NE¼	32	21	32	5	Unknown	2.33
W 48 Lks of NE¼ of SW¼ of NE¼	33	21	32		Unknown	.53
NW¼ of NW¼ of SW¼ (Less Ry)	23	21	32	10	Unknown	8.65
W½ of SE¼ of SE¼	33	21	32	20	Unknown	13.62
NE¼ of NW¼	35	21	32	40	Unknown	10.94
W½ of NE¼ of NE¼	34	21	32	20	Reaves J G	5.72
N 450 ft of SW¼ of NE¼	36	21	32	14	Unknown	11.28
NE¼ of SW¼	36	21	32	40	Unknown	1.66
S½ of NW¼ of NW¼	36	21	32	20	Reaves J G	6.72
SE¼ of NW¼ of SW¼	24	21	33	10	Pink Mary I	1.50
SW¼ of NW¼	31	21	33	40	Unknown	4.68
S½ of SW¼	31	21	33	80	Unknown	6.77
S½ of SE¼	31	21	33	80	Unknown	8.18
SW¼ of NE¼ & N½ of SE¼	31	21	33	120	Unknown	13.37
NE ¼ of SW¼	31	21	33	40	Unknown	4.66
SE¼ of NE¼	31	21	33	40	Unknown	4.66
W½ of SW¼	[illegible]	[illegible]	[illegible]	[illegible]	Unknown	[illegible]

JNO D JINKINS
Tax Collector Seminole County

"Good advertising today must further the interests of those to whom it is directed."

Can Advertising Be "Lopped" Off . . . NOW THAT WE ARE AT WAR?

RAYMOND MOLEY, an authority on national and international business, in the December 5, 1941, issue of Printer's Ink, describes "an experiment of World War No. 1 in which seventeen major businesses ceased or materially reduced their advertising for the duration."

THESE WERE THE RESULTS:

- **Six sold out or were absorbed by competitors.**
- **One failed and went out of business.**
- **One went into receivership.**
- **One was deflated 97 per cent in terms of personnel.**
- **One lost 81 per cent of its sales volume.**
- **One ended with only two customers.**
- **Three completely lost their leadership in their fields.**
- **One was operated by the banks for five years.**
- **Two found their competitors had grown at their expense.**

So long as the habit of economic freedom in America lasts, concludes Mr. Moley, cessation of advertising will do serious, often fatal, injury to individual business.

Protect your future business and advertising investment by continuing to advertise in the newspaper that gives full coverage of your market - - -

The Sanford Herald

"If we wish to be free; if we wish to preserve inviolate those inestimable privileges for which we have been so long contending—we must fight!
—PATRICK HENRY.

The Sanford Herald

AN INDEPENDENT DAILY NEWSPAPER

VOLUME XXXIII | Established In 1908 | SANFORD, FLORIDA, THURSDAY, JUNE 18, 1942. | Member Associated Press | NUMBER 219.

Russians Crush Nazi Infantry Attacks At Kharkov, Sevastopol

Indications Are War Machine Of Enemy Is Losing Punch; RAF Pounds Port

(By Associated Press)

In the Soviet campaign, Russia's armies today beat off a series of furious new German assaults around Sevastopol and shattered tank-led German infantry attacks on the Kharkov front amid indications the Nazi war machine is losing some of its knockout punch.

RAF bombers pounded the German U-boat nest at St. Nazaire and attacked airfields and railway in northern France and Belgium. No German night raiders appeared over Britain.

"On Wednesday in the Sevastopol direction our forces repelled fierce enemy attacks," the morning communique said. "In the Kharkov direction, our units fought fierce battles, destroyed 18 tanks, and killed some 1500 Germans."

The government newspaper Izvestia reported earlier that the German command had stripped Kharkov, second city of the Ukraine with a normal population of 850,000, of all Soviet civilians. It said the move, revealed when the tide of battle was turning against the invaders and after the Red army drive last month, obviously was aimed at removing the chance of a revolt by the people against their oppressors.

The Russians had charged previously that Germany had removed thousands of Ukrainians to the Reich for forced labor in industry and agriculture.

The high command said the Red air force yesterday destroyed or damaged many German trucks carrying men and material to the front, silenced seven artillery batteries, blew up six dumps and one railway train, sank a torpedo boat, and dispersed five companies of infantry.

The communique said Polish patriots in Warsaw threw a big bomb into the barracks of a German elite guard unit, killing 18 troopers. Three German officers and nine soldiers were reported slain in a suburb of Warsaw recently, while many more were killed or wounded in an explosion at a cinema in the Polish capital.

1880 Scrap Rubber

Betty Mancil, University of Pennsylvania co-ed, is shown ripping the tire from a 1880 high wheel bicycle to donate to the National scrap rubber campaign. The wheel is a relic in the Atwater Kent Museum in Philadelphia.

Florida Pipeline And Canal Bill Passes In House

Fate Of Measure In Senate Is Reported To Be Uncertain

MIAMI, June 18, (AP)—A loaded gasoline barge, in a trial run to test the value of the South Florida cross-state canal was towed from coast to coast in slightly more than 30 hours, it was announced today.

WASHINGTON, June 18, (AP)—The House passed and sent to the Senate Wednesday a bill authorizing construction of a barge canal and an oil pipeline across Florida, a pipeline from Savannah, Ga., to Tinsley, Miss., and enlargement of the Gulf Intra-coastal waterway.

Passage on a voice vote came after a motion to recommit the bill was defeated on a roll-call vote announced as 208 to 134 and adoption of an amendment authorizing construction of the line from the Savannah-Charleston, S. C., area to Tinsley.

Authorized cost of the total project was $93,000,000.

Fate of the measure in the Senate is uncertain. The Senate Commerce Committee has pending two bills by Senator Pepper, to build a Florida pipeline and to deepen the waterway from Miami to Jacksonville. When the measures last were brought up they were laid aside on objections of some committeemen that interested [illegible] could not be presented. They may be brought up next week.

The barge canal feature was retained despite two successive efforts to kill it. Administration leaders in the house had staunchly supported the canal provision. President Roosevelt had not committed himself.

Chinese Lose Hold On Vital Supply Line

New American Force May Go Into Action In China As Haynes Is Appointed Chief

(By Associated Press)

The announcement that Col. Caleb Haynes, North Carolina veteran of the battle of Burma, has been appointed chief of the United States bomber command in China today indicated a new American force will soon go into action. China Headquarters acknowledged Japan's invading armies which have seized all but 50 miles of the 150 mile Chekiang Kiangsi railway which feeds supplies to the heart of China.

The reports indicated that the Japanese were transferring planes from not only the Philippines and the Netherlands East Indies, where major operations have ended, but also Burma, where every available bomber and fighter plane would seem to be needed for operations in India after the monsoon or for pressing the drive up the Burma Road into China.

Other reports said that many Japanese troops are being moved to Manchuria from Formosa hitherto used exclusively for concentrating and training soldiers for campaigns in the south and from north China. These are reinforcing the [illegible] divisions perhaps more than 500,000 men allegedly already poised in Manchuria to strike at the Russians.

Those who are convinced that Japan is about to launch an offensive in the north offer the following arguments:

1. The Japanese fear that the Washington Moscow agreement on the opening of a second front in Europe this year may involve Russian assistance against Japan in the future.

2. Tokyo's best move to keep Germany in the war would be to weaken Russian resistance in the west by opening up a new front in the Far East.

3. The Allies have become too strong in Australia and India for Japan to attempt invasion.

4. Japan's conquests in south east Asia are useless as long as Russia's maritime provinces threaten her homeland.

Battle Of Tobruk Reaches Critical Stage For British

Film Stars Show How to Get War Bond Pledge

Obtaining pledges in the war bond drive is easy if [illegible] Ann Moler, Inx Sackenburg [illegible] during the drive in New York City [illegible]

Famous Fortress Is Practically Surrounded Following Axis Assault

(By Associated Press)

Grave new threats face the British armies in north Africa and the Russian defenders of Sevastopol it was reported today as the German high command asserted Nazi troops have driven into Sevastopol's immediate defense ring and have split the British Libyan armies into two parts.

(By Associated Press)

Marshal Rommel's assault on the key British citadel of Tobruk reached a critical stage today as British headquarters acknowledged the withdrawal to fortified positions near the Egyptian frontier leaving the famous fortress of Tobruk all but surrounded. Only the coastal road remained open between Tobruk and the Egyptian border, 80 miles eastward.

With RAF fighter bombers [illegible] toward Sidi [illegible] southeast of Tobruk, the Eighth Army's com[illegible] the first attack [illegible]

The British forces at Acroma, [illegible] southwest of Tobruk, smashed another Axis attack, and [illegible] the Imperial forces still were holding all the important fixed positions in a semicircle west, south and southeast of the Tobruk perimeter. Their line was anchored on the west at Acroma, dipped southward through El Adem and veered east to Sidi Rezegh which is but 50 miles from the Egyptian border.

Reinforced Axis forces were massed at El Adem however, apparently taking on ammunition and supplies for another jab eastward. This force it was conceded, presented a serious threat to the British land communications with Tobruk.

Well Is Being Dug To Supply Water For Base

A well is being put down east of the FEC Road railroad [illegible] in order that water may be supplied for use in the con[illegible] plant at the Naval [illegible] Base [illegible] Lieut. G. T. Swiggum said [illegible] in charge of digging the well, which is not located on the actual base site.

Lieut. G. T. Swiggum, USNR, who is in charge of the construction, said last week that extensive work probably would start this week but he could not be reached for comment today. It was reported that ties to be used for the extension of the FEC Road spur are on hand but rails have not arrived.

The spur is to be lengthened to expedite delivery of material for building administration offices, barracks and other construction work. Considerable lumber has arrived at the base, but the delivery of other needed materials apparently is not as fast as expected.

Canvass Of Rural Districts Will Be Made For Rubber

Sanford's Boy Scout troops, who have accomplished a "tremendously good job in canvassing the city, gathering scrap rubber," are going to extend their activities to the rural districts in an effort to obtain all of the hundreds of pounds of scrapped rubber that is uselessly lying around, S. D. Highleyman, chairman of the Salvage Committee, stated today.

Further backing for the campaign to get all available scrap rubber of any description to aid the nation in the war effort came from the Sanford lodge of Elks. "All Elks will assist in the program in any way we can," Exalted Ruler Dr. L. T. Dees said today with the announcement that Peter Thurston, Joel Field and Leo Butner have been appointed on a special committee to help in the collection of the badly needed scrap rubber. W. A. Wall, president of the Florida Elks Association, wired the local lodge to do its best in the campaign.

A telegram was received from Washington by Mr. Highleyman revealing there are five firms in the country ready to purchase carload lots of the scrap immediately. "There are 30 tons in a carload, and we haven't quite that much yet," Mr. Highleyman said. "We hope to gather it by the end of the week."

Growers may call the Boy Scouts and donate what scrap rubber they have, or they may bring it in to filling stations and receive 1c per pound. "In any event, it is imperative that we have it," the salvage chairman declared. "What we need are patriotic farmers who will call their neighbors and see if they have any scrap and then bring it to town. There are hundreds of old auto, truck and tractor tires that are discarded that the nation needs. Also rubber parts and other products that are lying around worthless to the owners, but valuable to the government."

Persons also may dump discarded rubber at the lot next to the former Princess Theater.

Two Orchestras And Band Will Be Formed By Group

Fellows, Eckstein And Ball Will Act As Music Leaders

[illegible] orchestras [illegible] be formed [illegible] by the Music Committee of the Recreation Committee [illegible]

Band [illegible] will be held every Tuesday night at the Grammar School [illegible] at [illegible] o'clock. In this group are boys and girls that have had several years experience playing an instrument. In addition a boys and girls orchestra for those who have had as much as one year's experience will be organized. The group [illegible] Grammar School every [illegible] at [illegible]

The [illegible] beginners will meet [illegible] Salvation Army Chapel every Wednesday at [illegible] P. M. Eckstein [illegible] will be in charge of the band and beginners.

George Fellows and Raymond Ball will direct the adults or every Tuesday night at 7:30 o'clock at the Grammar School. This is an advanced organization and anyone wishing to play in it should contact Mr. Ball at the Walter [illegible] Cooper Agency, it was announced.

"We [illegible] that within a few weeks we will have ready several concerts which the groups can present on Sunday afternoons at the bandshell, [illegible] at the bandshell," Mr. Kipp stated. "Mr. Fellows' orchestra is ready and willing to assist in this movement at the present time."

Over 100 Persons Will Perform In Military Saga Here July 1

[illegible]

Rotarians Enjoy Boat Trip And Steak Supper

Forgetting war and its cares for a few hours, members of the Sanford Rotary Club and guests enjoyed a boat trip up the St. Johns River yesterday leaving from the Osteen dock at 2:30 P.M. in Gene Roumillat's boat the Skylark.

About 40 men went on the trip during which a steak supper was served. Members tried their hands at target practice using two 22 calibre guns provided by Roy Williams. During the trip a stop was made at the home of Mrs. Pauline Giese, along the bank of the river.

Club President R. W. Ruprecht who will end his term of office July 1, was presented with a past president's pin by Geo. Rollins, chairman of the committee that arranged the trip. Other members of the committee are Harry Tooke, Earle Estes [illegible] F. M. Swann.

Guests were Harry Voorhis, Raymer Maguire, Tom Davis, Al Moonyham and Tom Trent of Orlando, W. B. Ballard of Altamonte Springs, Vivian Speer, Lieut. G. T. Swiggum USNR, R. L. Cornell, O. J. Pope, Roy Williams and Dr. J. N. Tolar.

Club members were Dr. Ruprecht, R. J. Dean, H. J. Lehman, Mr. Roumillat, Mr. Turner, George Stine, Dr. [illegible] Park, Roy Holly, G. V. Speer, W. [illegible] Huff, [illegible] Haines, Brad Byrd, Clarence Redding, [illegible] McLucas, Charlie Morrison, Mr. Swann, Mr. Rollins, Mr. Tooke, H. H. Pope, H. H. Coleman, Dr. A. W. Epps, G. W. Spencer, W. M. Haynes, W. A. Leffler, Gordon Brisson and Harry Kudel.

Palatka Marine Is Prisoner Of Japs

[illegible]

Most of these were captured at Wake Island Dec. 23, 1941. Four officers and 12 enlisted men of the Navy and six officers and 112 enlisted men of the marine corps are on the list.

Those listed include one man from Florida, Randolph M. June, technical sergeant, Palatka.

Jap Losses In Sea Battles Are Much Heavier Than U.S.

ABOARD A FIGHTING SHIP, PEARL HARBOR, June 18, (AP)—Admiral Nimitz, commander-in-chief of the Pacific fleet, said Wednesday, Japanese personnel losses in the Coral Sea and Midway battles were at least 10 times greater than those of the United States and enemy plane losses were in the same proportion.

The admiral, whose masterful strategy set the stage for one of the world's greatest naval battles and utterly destroyed a formidable Japanese plan to occupy the Hawaiian islands, asserted in an address to the fleet the air power "has taken the leading role in fleet engagements of the war in the Pacific and will continue to do so as the war progresses."

In an emotion stirring scene aboard this fighting ship, he asserted:

"We are greatly increasing our fighting strength. Our ships, planes and pilots are being added in constantly increasing numbers. It soon will be possible to organize additional (air-craft) carrier groups." Until that time, the admiral asked the veterans of the battles recently passed "to hold the line until our reinforcements are ready to take over."

Navy Commander To Visit City Friday

Commander Robert H. Gamble, USNR, who is a special assistant to Rear Admiral A. B. Cook, chief of the Air Operational Command, will visit Sanford tomorrow, Edward Higgins, Chamber of Commerce secretary, said today.

Officials of the Chamber of Commerce, City and County will meet with Commander Gamble and his party at a luncheon at the Valdez Hotel at noon.

Construction In State Shows Gain

JACKSONVILLE, June 18, (AP)—Florida's building construction contract awards during April totaled $13,[illegible],000, an increase of 145 percent over March and an increase of [illegible] percent over April of last year.

The figures, announced by the statistical division of the Florida Chamber of Commerce, included war spending.

Belgium has three times as many factory workers as farm workers.

Putnam Receives Scolarship To Attend Course

Dr. George H. Putnam, practicing physician in Sanford and a member of the Seminole County Medical Society, has been awarded a scholarship offered jointly by the Florida Medical Association and the State Board of Health to the Tenth Annual Graduate Short Course for Doctors of Medicine to be held in Jacksonville, June 22 to 27. Notice of the award was made by Dr. T. Z. Cason, Jacksonville, chairman of the Medical Postgraduate Course Committee of the Association.

The short course is being presented by the Graduate School of the University of Florida in cooperation with the Florida Medical Association and the State Board of Health and all sessions will be held in the George Washington Hotel, Jacksonville.

The faculty on the program of the short course is outstanding and will include some of the foremost physicians and surgeons in the United States. Among them will be Dr. R. W. Wilkins, Assistant Professor of Medicine, Boston University; Dr. Alton Ochsner, Professor of Surgery, Tulane University; Dr. Nicholson J. Eastman, Professor of Obstetrics, Johns Hopkins University School of Medicine; Dr. Harold E. Harrison, New York Hospital; Dr. Thaddeus L. Montgomery, Professor of Gynecology, Temple University, Philadelphia; and Dr. Austin V. Deibert, P. A. Surgeon and Officer in Charge, Venereal Disease Medical Center, U. S. Public Health Service, Hot Springs.

Georgia Governor Hits New York State

ATLANTA, June 18, (AP)—Governor Eugene Talmadge today rated New York is the "most illiterate" state in the nation. "All of them are foreigners up there, you know," he said, asserting he has been there and knew. He mentioned Gotham's foreign language newspapers and told how in street conversation some folks couldn't understand him or he them. The question arose at a press conference when attention was called to the statement of a Selective Service officer that 30,000 Georgians have been rejected from the Army due to illiteracy.

Allenby Takes Top Honors At Gun Club Shoot

Jim Allenby came off with honors as the Seminole County [illegible] reopened its range on the lake front Wednesday afternoon, Bill Goode, head of the club [illegible] announced this morning.

Shooting in the first of four qualifying rounds which will determine averages of the shooters for the monthly match, Allenby using a 22 calibre gun shot for made a 95. His full course record was 294x300. Harry Wall ams with a 92 was second with 291x300.

Standard American targets are used at the regulation range of 25 yards. The averages of shooters during the four shoots to be held every Wednesday afternoon will be used as a basis qualifying them as to AA, A, B and C classes. The range is open from 3:00 P.M. to 5:00 P.M. Wednesdays. Any member missing a week may make it up by shooting twice on any Wednesday before the monthly match, which is slated July 15.

Other scores were Charles Shaffer, 83; James Webb, 80; Tom Butner, 78; Leo Butner, 77; John Whitaker, 76; Raleigh King, 74; John Miller, 70; E. W. Corson, 70; L. Johnson, 70; S. M. Rogers, 70; O. E. White, 70.

Nazis Say 19 More Vessels Are Sunk

BERLIN, June 18, (AP)—German submarines have sunk 19 more ships totalling 109,000 tons in the Atlantic and Caribbean, the high command announced today in a special communique. It said they sank seven vessels in strongly escorted Atlantic convoys. In the Caribbean Sea, in spite of strong American defense, 12 ships totalling 75,000 tons were destroyed, it said.

Strikers Fail To Halt Production

FALL RIVER, Mass., June 18, (AP)—Production has stepped up to 90 percent of capacity in the Arkwright Corporation Textile Plant despite a 10-day strike of loom changers and fixers, who faced a back to work appeal from union leaders.

SHORTAGE OF DOCTORS

MIDDLETOWN, Conn., June 18, (AP)—Dr. Michael M. Davis, of the Connecticut State Medical Society, forecasting that a total of 58,000 physicians under 45 would be withdrawn from civilian life for military purposes, has suggested a national pool of medical men and women to serve communities in their absence.

Threat To Pacific Coast Is Reduced

WASHINGTON, June 18, (AP)—Secretary Henry L. Stimson today said losses inflicted on the Japanese fleet in the Pacific have temporarily but substantially reduced the threat to the Pacific coast, which he repeatedly had said might be expected.

"After three days of fighting the enemy fleet was scattered over all the Pacific Ocean, hustling away as fast as it could in the opposite direction, without air protection," Stimson said regarding the Midway engagement.

Plane Overshoots Field, One Killed

LAKELAND, June 18, (AP)—A pilot was killed but three officers and four enlisted men escaped with minor cuts after a Consolidated B-24 four-engined bomber crashed in an attempted landing at Drane field, near here, Wednesday.

The victim was Second Lieut. Stephen A. Wood, Raleigh, N. C.

The B-24 plane overshot the field and crashed into a clump of trees half a mile beyond it, Capt. Charles L. Jennette, public relations officer, explained.

Sidney RiChard, Jr. Joins U. S. Navy

Sidney RiChard, Jr., son of Mr. and Mrs. S. M. RiChard, has left for Norfolk, Va., to enter the United States Naval Hospital Corps, it was learned this morning.

Mr. RiChard attended the local schools, graduating from Seminole High School in the Class of 1940. Since his graduation he has been connected with the Erickson Funeral Home.

Captain of the Sons of the Legion for the past three years, RiChard is also captain of the Seventh District, Sons of the Legion. He is 19 years old.

Edgar Bergen Finds Charlie Pays Off

PHILADELPHIA, June 18, (AP)—Edgar Bergen, whose dummy friend Charlie McCarthy has been pleading for an increase of 75 cents in his weekly allowance, was paid $282,000 for his radio work in 1941 by Standard Brands.

His income is almost four times the payment made Chairman Thomas L. Smith—$75,000.

OVER HALF MILLION

JACKSONVILLE, June 18, (AP)—Florida's scrap rubber collections passed the half-million pound mark yesterday, James F. Early, chairman of the petroleum industry's committee in charge, announced.

WEATHER

FLORIDA—Little temperature change tonight, scattered thundershowers.

Sumner Welles Has Idea On Peace Terms

BALTIMORE, June 18, (AP)—Sumner Welles, Undersecretary of State, advocated last night a cooling off period after the war, before final peace terms are made.

In an address prepared for a United Nations rally, Welles recalled the "tragic experiences" which humanity underwent after the last war, emphasized that cooperation was no less essential in maintaining peace than in winning the war, and declared:

"The final terms of the peace should wait until the immediate tasks of the transition period, after the defeat of the Axis powers, have been completed by the United Nations and until the final judgments can be coolly and rationally rendered."

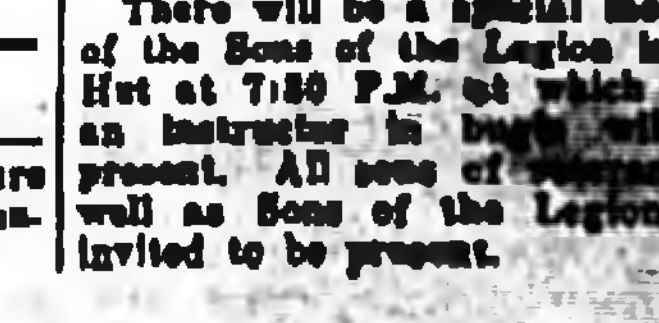

CITY BRIEFS

There will be a special meeting of the Sons of the Legion in the Hut at 7:30 P.M. at which time an instructor in bugle will be present. All sons of veterans as well as Sons of the Legion are invited to be present.