

THE SANFORD HERALD

Vol. 112 No. 78
Copyright © 2004 The Sanford Herald

Sanford, Florida

50¢

www.sanfordnewspaper.com

WEEKEND

MAY 9, 2004



Big night for Oviedo

Both the Lions baseball and softball teams were victorious on Thursday to move on in the state playoffs.

See Sports, Page 10A

Father arrested in son's death

The Seminole County Sheriff's Office arrested an Altamonte Springs area man Thursday, as a suspect in his son's death. Robert John Trott, 56, was taken into custody on a warrant arrest.

Trott is accused of second degree murder in the April 6 death of his son at the Trott's home, 445 E. Hillcrest St. in Altamonte Springs. Upon the initial call to 911, the homeowner, Robert John Trott told dispatchers that he had shot an intruder who had forced his way into his home. During the call, the homeowner stated that he had never seen the intruder before. When deputies arrived they found a white male dead in the foyer of the home, just inside the front door.

Investigators learned that Robert Benjamin Trott, 36, son of Robert J. Trott, was also a resident of the home and positively identified him as the deceased.

At the order of deputies, Trott reportedly handed over a Ruger 357 Magnum revolver, which was placed in evidence. Deputies also said that when asked if the dead man was Trott's son, he reported the body was not his son. At one point, Trott told deputies the "intruder" had struck him with an unidentified object. Trott did have apparent injuries to his forehead area and left arm, but the cause of the injuries was not immediately determined.

Investigators said that Benjamin Trott was not wearing shoes at the time he was shot, indicating that he had not been outdoors, but in the house at the time. They said evidence also indicated that Robert Trott and his son had been involved in a physical altercation that produced injuries to both.

When it became apparent that Trott's explanation of the events were not matching the evidence at the scene, Trott stopped talking to investigators and contacted an attorney. There were no criminal charges placed against him at that time. Trott remained a suspect however.

Seminole Smile



Wilma Sheppard — Site Supervisor for Seminole County Head Start

School Board, city strike up an agreement

By Christopher Patton
Managing Editor

LAKE MARY — A proposed agreement involving Lake Mary and the Seminole County School Board could bring another elementary school to the city while settling pending litigation between the two parties.

City Commissioners held a specially called meeting Thursday to discuss the settlement and development agree-

Lawsuit could come to an end with Lake Mary promising land for new elementary school

ment. If approved, it would mark the end to a year of legal debate over the city's denial to approve an "Excel School" for troubled students at a building located in Technology Park off Lake Emma Road.

Despite time constraints on

the deal, Lake Mary officials voiced several concerns on the agreement that would include the participation of residential developer D.R. Horton and the city sacrificing its public safety complex on Rinehart Road.

"They're putting it together

and there are still some negotiations to take place," said City Commissioner Gary Brender. "The keys are at the table and that's the important part."

Under the proposed settlement, D.R. Horton would set aside about seven acres of the

156-acre tract known as The Villages of Lake Mary on Rinehart Road — considered to be the last large parcel of undeveloped land in Lake Mary — for a new elementary school. According to city officials, the agreement must be approved by next week to avoid an option D.R. Horton has on the Jeno Paulucci property from expiring May 26.

In return, the developer

See Settlement, Page 3A

State converts airport loans

By Dan Ping
Editor

SANFORD — A bill that passed the state legislature in the final days of the session will assist the Orlando Sanford International Airport by providing "new" funding.

Language in the bill allows the Florida Department of Transportation (FDOT) to convert almost \$6 million in loans to the airport into grants, freeing up funds for additional infrastructure.


"This is very important to us because we can take that revenue we would use to pay these loans back and put it into things like parking garages or runway enhancements," said Larry Dale, president and CEO of the Sanford Airport Authority. "It's a huge benefit."

During the last 10 years FDOT has loaned the airport about \$11.5 million. The recent legislation allows the agency to convert half of those loans into grants. The loans were made from the state's Aviation Trust Fund, an account that takes in revenue from pilot user fees and airplane fuel taxes.

"This was a general policy FDOT has had for a number of years," Dale said. "Other airports have had some of their loans converted to grants, too."

Jim Wikstrom, coordinator for FDOT's District 5, said while the agency has converted loans for other airports, this is the first time it has happened

See Grants, Page 3A



RiverWalk: Rising to the occasion

Balloons, memorial service mark beginning of weekend celebration

From Staff Reports

Sanford is booming! The long-awaited Riverwalk Celebration is this weekend and Sanford residents, along with folks from across Central Florida will participate in the grand opening ceremonies.

Organizers of the event expect thousands to attend the three-day event. The celebration includes something for the whole family.

Activities include:

Saturday, May 8

9 a.m. — Mayor Brady Lessard and city officials kick off the day of festivities with the RiverWalk ribbon cutting ceremony.

9 a.m. — Sailboats race along

Lake Monroe as The Fun Maritime Academy Sailing Regatta begins.

11 a.m. to 7 p.m. — The

RiverWalk grand opening celebration is in full swing with a host of activities for the entire family along the 1.2-mile trail on the shores of Lake Monroe.

• Live Music at the main stage on Seminole Boulevard features the sounds of Orleans (12:30, 3:30 & 5:30 p.m.) and Tropical Hammer Steel Drum Band (11 a.m., 2 & 4 p.m.). Synergy (3, 4, 5 & 6 p.m.) will excite the RiverWalk crowd with performances at Fort Mellon Park all day long.

• Fine Food provided by 12 Sanford area eateries can be found along "restaurant row" on Park Avenue.

• Fifty Artists will be diligently working along the length of the RiverWalk in the Sanford RiverWalk Street Painting and Plein Air Art

See RiverWalk, Page 8A



Herald photos by Tommy Vincent

The RiverWalk celebration kicked off early Friday morning with four hot-air balloons lifting off over the city of Sanford (top) and then continued later in the afternoon as Major Anthony P. Clark of chaplain with the Florida Army Reserve National Guard (above), saluted the raising of Old Glory, at Memorial Park.

Naval officer recalls airport construction

By Nigel Roberts
Herald Correspondent

The Orlando Sanford International Airport could see more than 1.5 million people pass through the airport this year, a new record.

When the airport was first built 62 years ago, however, there was only one man.

"I was alone when I got to Sanford, and I was on my own," reminisced retired Navy Captain George Swiggum.

The 89-year-old former Navy civil engineer was the first officer to oversee the 1942 construction of Naval Air Station (NAS) Sanford. Today, the airport is dramatically expanding. In March, 105,276 travelers passed through the airport, a 148 percent increase compared to March 2003.

As the airport grows, "It's important to remember where it came from," says Jack Dow, vice president of airport opera-

tions. When the Navy announced that it sought to establish air combat training bases at the start of World War II, Sanford officials convinced key U.S. senators that their city was the ideal location for one of the training base. The senators and the Navy agreed, so the city of Sanford deeded its 865-acre, two-runway airport to the U.S. Navy.

The responsibility for developing the rudimentary airport into a major air combat training base fell on a young navy lieutenant, George Swiggum. He graduated from the University of North Dakota with a civil engineering degree and later joined the Navy as a commissioned officer in 1940. Before joining the Navy, he designed commercial and public facilities, such as water plants.

Despite his experience,

See History, Page 3A

Sanford Masons provide Midway mom with a Mother's Day surprise

By Christopher Patton
Managing Editor

MIDWAY — Mother's Day has always been a special day for 89-year-old Chester B. Collins of Midway, but this year expects to be extra special due to the hard work of a newly formed Sanford Masonic Lodge.

Brothers of Dignity, Lodge 248 of Sanford, was created six months ago and boasts only 10 members. However, these 10 Sanford men are completing their second community service act this week.

Senior Deacon Eugene Rivers has been like a son to Collins as his business E.R.E. Express Landscaping and Lawn Service regularly maintains her lawn. With the support of his fellow Masons, they took it one step further this week by planting flowers around her home and planning a Mother's Day dinner for Collins.

"She hasn't had a Mother's Day in awhile and we think it was important to give this to her," said Elic Green, Jr. lodge worshipful master and owner of Jr.'s Bar B Que at 2621 S.



Herald photo by Tommy Vincent

Brothers of Dignity Masons (left to right) Lamart Lawrence, Elic Green Jr., Curtis Harris, Eugene Rivers, Travis Williams and Ulysses Jackson present Chester B. Collins with a bouquet of Mother's Day flowers.

Orlando Drive.

A mother of three — Marian of Trenton, N.J., Marvin of Sanford and the late Milton — Collins said she is grateful for the lodge's hard work.

"My heart is pattering," she said. "I'm so happy."

"He's like a son of mine," she added pointing to Rivers. "I call

him my son." Rivers was good friends with Milton before he passed away four years ago. After his death, Rivers said he continued to help Collins, who suffers from arthritic rheumatism.

In addition to the regular

See Mother's Day, Page 3A

REALTY EXECUTIVES
Orlando

Names You Know & Trust

www.RealtyExecutivesOrlando.com

(407) 862-9700

Brokers Title

Homes For Rent

All American Management
www.aampm.com

Residential Property Management

WELLS FARGO

HOME MORTGAGE

SEMINOLE SUMMARY

A GLANCE AROUND OUR COUNTY

OUT & ABOUT

SAT 8

Brethren Reaching Out Ministry, 1600 W. Fifth St. in Sanford, will observe its Ninth Year Anniversary with a celebration from 11 a.m. to 3 p.m. For information, call Rose Davis at 407-302-4143.

Oviedo police will host an open house from 10 a.m. to 2 p.m. Citizens will meet new Chief of Police Charles Drago, the officers, employees and dispatchers of the department at Police Headquarters, 300 Alexandria Blvd. A variety of law enforcement vehicles and equipment will be on display. For more information, call Commander Marc Beaulieu at 407-977-6155.

MON 10

The Sweetwater Oaks Garden Club Spring Luncheon and installation of officers will begin at 12 noon, at Maison & Jardin Restaurant. Social hour will begin at 11 a.m. Cost is \$25. New and prospective members should call Marilyn at 407-814-9482.

The city of Winter Springs will hold the official grand opening of fire station No. 28, at 5 p.m. at City Hall, 1126 E. State Road 434. The ceremonies will be behind the city hall building.

WED 12

Welcome Wagon Club of Seminole Spokes will meet at 11:30 a.m. at Heathrow Country Club, 1200 Bridgewater Drive in Heathrow. Cost of the luncheon is \$18. The program will be the installation of 2004/2005 Elected Officers. This is a non-profit charitable and social club dedicated to helping newcomers meet new friends, learn more about the Greater Orlando area and support organizations that help those in need. For luncheon reservations or more information, call Ginger at 386-753-0853; call Pat at 407-330-3702 or Janet at 407-328-9308.

THUR 13

The monthly meeting of the **Seminole County Democrats** will be held at 7 p.m. at the Seminole County Public Library, 215 N. Oxford Road in Casselberry. All present and prospective Seminole County Democrats are encouraged to attend. Admission is free. For more information, log on to the Web site at www.seminoleDemocrats.com.

FRI 14

The **Wekiva River Players Junior Theatre** will present "Annie, Jr." at the Helen Stairs Theatre in downtown Sanford, May 14 and 15 at 7:30 p.m. and May 16 at 2 p.m. Tickets are only \$5 each and reserved seats are available by calling 407-321-8111. The actors are ages 9 - 14 and will present many of the songs from the full Broadway version of Annie.

SAT 15

The **Sanford Alumnae Chapter of Delta Sigma Theta Sorority, Inc.** will celebrate 20 years of sisterhood, scholarship and service from 7 p.m. until 1 a.m. at Orlando Marriott, Lake Mary, 1501 International Parkway in Lake Mary. Cost is a \$50 donation.

Dance Under the Stars will be presented beginning at 7:30 p.m. at the Casselberry Senior Center, 200 N. Triplet Lake Drive in Casselberry. Admission is free. Music by the Brothers Good. There will be refreshments, prizes and fun for one and all.

Bow Wow Pow-Wow



Herald photo by Tommy Vincent

Visitors at Sanford's Paw Park located on U.S. Highway 17-92, between Fourth and Fifth streets, often check in at the park information center for the canine news. Sometimes their owners have time to read the bulletins while they pow-wow below.

Burglary

Daphne Davitt, 25, of Holly Avenue, Sanford, was arrested by Sanford police Wednesday, April 28, following an investigation of a burglary at her residence. Police determined she had taken \$100 in currency from her mother's purse. She was charged with burglary of an unoccupied dwelling and petty larceny. Following an investigation, police reported she was apparently responsible for a burglary on Grove Drive on April 28, with another female, in which two revolvers were removed from a bedroom closet while the owner was sleeping. She was given additional charges of armed burglary of an occupied dwelling and theft, with a value of \$300 or more. Police are seeking the other female believed to have been involved in the burglary.

Johnny Lee Williams, 33, of West 15th Street, Sanford, was arrested by Sanford police on April 15. Officers reported spotting a vehicle believed to have been stolen, and pursued it until it stopped and the driver fled on



foot. With a K-9 unit, he was apprehended in a wooded area near 16th Street and Bell Avenue. The vehicle is believed to have been stolen the previous day on Central Park Drive. Williams was arrested on charges of burglary to a structure, using a vehicle as an instrument, vehicular theft, property damage of \$1,000 or more, fleeing and eluding a police officer, and resisting an officer.

Thefts

Michael J. Bullard, 53, listed as homeless in Winter Park, was arrested by Sanford police Wednesday at a retail store in the 300 block of Lake Mary Boulevard. He reportedly took a number of items with a total value of \$4 from the store without paying. He was

charged with retail petty theft.

Drug related

John Paul Singletary, 19, of Florida Avenue, Sanford, was arrested by Sanford police Sunday as the result of a traffic stop in the 2600 block of Orlando Drive. He was charged with possession of under 20 grams of marijuana.

Other charges

John Charles Nicols, 48, of West Second Street, Sanford, was arrested by Sanford police Monday at a store in the 1800 block of French Avenue. He reportedly attempted to pay for merchandise with another person's credit card. He was charged with passing counterfeit — falsely made credit card, giving false ID to a law enforcement officer and petty theft.

Blake Alexander Ward, 18, of Rosecliff Circle, Sanford, was stopped by Sanford police Sunday on West 14th Street. He was charged with driving with a suspended license and petty larceny (stolen tag).

Sanford Proud: When I first interviewed for the editor's job with the *Herald* 5 years ago, one of the first things city officials were quick to brag about was the plans to create a vibrant waterfront. Back then they talked about the riverwalk (lower case "r").

Then I heard from the cynics. "Sanford makes lots of plans but never follows through," or "They've been talking about that riverwalk for years. It'll never happen."

Five years and \$11.2 million later, the riverwalk has transformed into the RiverWalk (capital "R" and "W"). It's taken a long time, but I think anyone who has seen the wonderful transformation of Sanford's waterfront understands it was worth the wait.

None of this happened by accident. A lot of people were instrumental in the success of the RiverWalk. First and foremost, a shout out goes to former mayor **Betty Smith**. It was Smith's vision for the RiverWalk that got the ball rolling. She convinced her city commissioners that Sanford needed to do something about the lakefront. Though actual work on the improvements would be several years in coming, it couldn't have happened without Smith laying out a vision.

Around the Clock



by Dan Ping

Every construction project needs a work horse that can get the job done, and that task fell to **Larry Dale**, who succeeded Smith as mayor. While Smith provided the creativity, it was Dale who made sure the project was funded. Never one to take no for an answer, Dale lobbied and cajoled and figuratively twisted political arms to secure the vast majority of funding from state and federal sources. (Knowing Dale, there may have been a literal twisting of an arm or two just for the fun of it.)

There's a time for work horses and there's a time for show horses, and Sanford's current mayor, **Brady Lessard**, falls in the latter category. With Smith having laid out the vision and Dale securing the funding, Lessard's task was to oversee the actual construction. Lessard helped guide the city through a potentially troubled bid process that almost awarded the project to a company who did not have licensed and bonded sea wall contractors. His leadership prevented the city from fumbling a great opportunity to reinvent its image.

Each of the three mayors contributed to the success. Take away any one of them and the "It'll never happen" gang would have been right. They didn't do it alone, however. Each had a city commission that supported them, and a city staff that did the legwork. Two staff members in particular should be recognized. **Jay Marler**, the city's long-time planning and engineering director, took Smith's vision and ran with it. If Smith had the vision, they Marler gave it shape by producing the conceptual drawings and details that resulted in the end product. **Chris Smith**, the city's current project manager, oversaw the day-to-day construction of the RiverWalk and worked with Wharton Smith, the city's general contractor for the project.

There are many more who played a role in the successful completion of the RiverWalk, from staff members and residents to county, state and federal elected officials. I don't have enough space to recognize them all. That doesn't mean their contributions were insignificant. This was a team project from start to finish.

The Sanford RiverWalk is one more reason to be Sanford Proud!

Hmm, hmm good: If you're a new to Sanford (and from the early projects there are many of you here this weekend), don't be alarmed if you're down on the RiverWalk after dark. Those swarms of insects won't bite, but they are a bit of a nuisance.

We call them midges or blind mosquitoes, though I think the biological name is *Chaoborus edulis*. These flying pests have been around since famed conservationist **John James Audubon** visited the region in 1831. Audubon was both fascinated and irritated with the midges. He wrote that they swarmed in such numbers that candles were extinguished in the cabins.

In 1977, the Greater Sanford Chamber of Commerce commissioned a study and found that the midges cost the city about \$4 million annually in tourism and business development.

The city has worked diligently with **Volusia County** to control the midges on **Lake Monroe**. They're still a pest, but I must say that during my 5 years here, I have seen a substantial decrease.

If you think the midges are bad here, though, you need to check out **Lake Victoria** in Africa. The swarms are so big that Kenyans have made them a staple of their diet. They are collected by rushing into the dense clouds of midges, swinging hemispherical baskets attached to the end of long handles.

It sounds like something off of "Fear Factor." I know, but midges are high in protein and calcium and containing six times as much iron as ox liver. I even found a recipe for midges:

- Gather a basket full of midges and squash them into patties. Allow them to dry in the sun.
 - Chop an onion and a tomato.
 - Fry and pound 1 cup of ground nuts.
 - Break the midge patties into pieces and boil in salt water until soft.
 - Add the tomato, onion, nuts and a little oil.
 - Cook gently and then serve with rice.
- Not sure about ya'll, but I think I'll pass on the midges. What's next, fried possum at Wolfy's?

Thomas tours Central Florida for diabetes donations

It has been a busy year for Sanford's June Thomas as she has done considerable traveling with the Order of the Amaranth, a fraternal social charitable organization that supports diabetes research.

Last May, she went to the 55th Annual Session of the Florida Grand Court, Order of the Amaranth, Inc., called "The Pioneer's Homecoming Session" at the Crowne Plaza Hotel in Orlando.

H.L. Florence C. LaVine, Grand Royal Matron, and S.K. Kenneth J. LaVine, Grand Royal Patron, had a great session and donated more than \$17,000 to diabetes.

A new Grand Royal Matron, Janus Chambers, and Grand Royal Patron, Terry Mayo, were installed along with the other officers of the Florida Grand Court for the 2003-2004 year. H.L. Janus and S.K. Terry have a great year planned as they conduct the business of the Florida Grand Court and raise money to go for the cure for diabetes.

On June 27, it was back to Orlando again, this time for the "World of Angels Session," the 106th Annual Assembly of the Supreme Council, Order of the Amaranth, Inc. with members attending from all over the world, including the United States, Canada, the United Kingdom,



Photo courtesy of June Thomas

The Order of the Amaranth, Inc. presented a check to the American Diabetes Foundation for \$514,000. Presenting the check were Sylvia Saunders, Supreme Royal Matron, Order of the Amaranth, Inc. (far left) and David E. Alcon, Supreme Royal Patron, Order of the Amaranth, Inc. (far right).

Australia and the Philippines.

Held at the Peabody Hotel, the session was conducted by Orlando's own H.L. Sylvia Saunders, Supreme Royal Matron. At her side was the Supreme Royal Patron, S.K. David E. Alcon from Pennsylvania.

The session was extra special for H.L. June as she had the honor of being the Supreme Crown Bearer, a position she was appointed to be H.L. Sylvia, a long time friend.

The caper to the session was a check for \$514,000 being presented

to the American Diabetes Association, which will be divided into five \$100,000 grants for research to help find a cure for this dreadful disease, a cure that ever Amaranth member is sure will come some day.

"I am thankful that my husband, Tommy Thomas, is an Amaranth member as well and was able to travel to the different events with me," said H.L. June, a past Grand Royal Matron of Florida and a 36-year member of the Order of the Amaranth.



Dan Ping
Editor and Publisher

Administration

Betty Bennett

Display Advertising

Dan Sutton

Advertising Director

Rozzie Lavender

Advertising Sales Manager

Marsha Kelly

Advertising Account Executive

Ted Walker

Legal Advertising

Patti Smith

Circulation

Wanda Kourparidis

Editorial

Chris Patton

Managing Editor

Doris Dietrich

Marva Hawkins

Nick Pfeiffel

Dean Smith

Tommy Vincent



THE SANFORD HERALD

"Serving Seminole County Since 1908"

Sunday, May 9, 2004 • 112, No. 75

Published every Wednesday and Saturday by

Republic Newspapers, Inc. • 300 N. French Ave., Sanford, FL 32771

• Phone (407) 322-2611 • Fax (407) 323-9408

Periodical Postage Paid at Sanford, Florida and additional mailing offices.

USPS 481280

Postmaster: Send address changes to

THE SANFORD HERALD

P.O. Box 1667

Sanford, FL 32772-1667

Subscription Rates

3 Months in Seminole County \$11.00

6 Months in Seminole County \$20.00

1 Year in Seminole County \$36.00

1 Year Other Florida County \$42.00

1 Year Out Of State \$52.00

We welcome and encourage your letters and comments. All letters must include your name, address and phone number to be published.

Write to us:

300 N. French Avenue

Sanford, FL 32771

E-Mail us:

editor@seminoleherald.com

Advertising: dauton@seminoleherald.com

Publisher: dping@seminoleherald.com

Production: camith@seminoleherald.com

Fax us:

(407) 323-9408



Mother's Day

Continued from Page 1A

upkeep of Collin's lawn, Rivers has gone grocery shopping for her and performed other tasks, but with her condition she's not often able to go outside.

"My son gave me a birthday party when I was 51," she said. "I haven't had a good time since then and I'm going to have a good time (Sunday)."

The new Sanford lodge also paired with its Eastern Star sisters to host an Easter Egg Hunt this year.

"We're (planning) to do a lot of work in the community," Green said.

Interested members for the new Sanford lodge are encouraged to call 407-687-1726.



Herald photo by Tommy Vincent

Chester B. Collins, 89, of Midway admires the flowers given to her by some Sanford masons.

Escape School

Help Your Child ESCAPE!

New Creation Lutheran Church and your local Dignity Memorial Provider is bringing Escape School to the Sanford Women's Club, 309 Oak Avenue, (between 3rd and 4th Streets) Sanford, on Saturday, May 15th, 2004 at 10:00 AM and 12 NOON, to help empower children, parents and our community by teaching critical child abduction prevention and survival tactics.



- The FREE, one-hour presentation teaches families:
- That all the rules change in a dangerous situation
 - To recognize a "Stranger" by his actions, not appearance
 - How to be smart - not scared
 - How to demand HELP
 - How to get away from an abductor

Local sponsors of this program are New Creation Lutheran Church, Sanford, along with your local Dignity Memorial Providers. The Sanford Fire Department will be present with a Fire Engine between the two class sessions.



For further information or questions please call: 407-322-7312

Settlement

Continued from Page 1A

would be guaranteed the maximum of 500 multi-family units and 16 single-family units on the parcel as well as some city property to the south of the proposed development. As approved in December by the City Commission, buffering widths to adjoining neighborhoods — Manderley, Timacuan and the Forest — and other conditions would remain the same for The Villages development.

For its cooperation in the agreement, the School Board would not only receive the elementary school site free, but it would also obtain city property at the Public Safety site.

Lake Mary broke ground last month for a new municipal services complex further north on Rinehart Road and did not have future plans for its current facility and site that houses its public safety and public works departments. However, under the current agreement the property would be turned over to the School Board, with Seminole County Public Schools paying the city \$75,000 for the building and its portion of the land.

Commissioners Brender, George Duryea, and Deputy Mayor Mike McLean all raised concerns that the city was giv-

ing up too much to settle the lawsuit, and considered 500 units to dense for The Villages proposed development.

Even with a partial summary judgment in favor of Lake Mary issued last month by a circuit court judge, legal fees for the city are spiraling above \$60,000.

"We still have the potential of trial, we could potentially have an appeal and that's thousands, thousands and thousands of dollars," said Mayor Thom Greene. "The School Board could appeal all the way to the Supreme Court so it's more than we want to spend potentially."

One issue the City Commission did not squabble over was the value of having another elementary school in the city.

"It is a free site for them and a win-win for them," Greene said. "We get another elementary school and that's a major thing for us."

With a crowded Lake Mary Elementary and nearby Idyllwild and Wilson elementaries in the city of Sanford, city leaders have been lobbying for another school for sometime.

"You're talking to a Timacuan resident of 14 years and I've been hearing of how

they want an elementary school," Brender said. "Now they have one and I'm not taking away from that. I'm just trying to look down the road and realize what it is we are going to have around that school — 500 town homes units five stories high 200 feet from the Manderley 150 away from The Forest and 220,000-square-foot of commercial space."

While the deal outlines that the city public safety building will not be used for an "Excel School" the agreement does state it could be used for school offices, a technology center, programs to assist disinterested middle or high school students or for programs to assist unsuccessful elementary students.

Brender said he considered the final two conditions to be "deal breakers."

"I don't know how specifically they can write that, but I don't feel so comfortable (with them)," he said. "I hate to put it so bluntly and boldly, I'm not sure that I want Lake Mary to be a beacon for every failing student in Seminole County."

If an agreement can be finalized between the three parties by next week, city officials are planning two public hearings on the deal for May 18 and 20.

Grants

Continued from Page 1A

in District 5. "The legislators are the ones who create the loans, and it takes legislative action to convert them," Wikstrom said.

Dale praised the Seminole County state legislative delegation and the airport's lobbyist, Lena Juarez.

"We have a good county delegation, and they listened and helped us meet our needs," Dale said. "Actually, it wasn't just the Seminole County delegation. We got support from many of the legislators from across Central Florida."

"And we also had a lot of help from Lena, our legislative

liaison. It was a challenge to get this accomplished."

Dale said the Airport Authority had not determined how it would reallocate its funds. He said the airport has several infrastructure needs, including upgrades and enhancements to runways, utility systems, ramps and taxiways, navigation systems and building space. The authority is also beginning a needs assessment study to determine what size parking garage to build.

"We've got a lot of growth here at the airport, and we're trying to keep up with all the

demands," Dale said.

Also approved in this year's state budget is a \$60,000 grant to the Airport Memorial Committee for the restoration of a World War II era bomber. Patty Mahany, who serves as treasurer of the committee, is hopeful Governor Jeb Bush does not use a line-item veto to eliminate the grant.

"We've got our fingers crossed," Mahany said.

The restored plane, a PV-1 Ventura, would be placed at the entrance to the airport next to a Vigilante reconnaissance jet the committee refurbished last year.

History

Continued from Page 1A

Swiggum had doubts about his ability to succeed with the project. During his drive to Sanford, from Jacksonville, in 1942, Swiggum says that he stopped in DeLand when he saw a sign that offered "All the orange juice you can drink for a dime."

"As I drank my juice, I worried that I might not be a good administrator. I knew construction, but could I manage the 3,000 people who would work under me? Could I handle it?"

When he arrived in Sanford, he remembers that the land was mostly agricultural, with lots of citrus trees. He quickly began hiring and organizing construction firms to begin the project. Doug Stenstrom was his first civilian employee.

"I mainly did whatever he asked me to do; I was a gofer," said Stenstrom, a former state senator and founding partner of the law firm Stenstrom, McIntosh, Colbert, Whigham, Reischmann and Partlow.

At the time, Stenstrom had recently graduated from the University of Florida with a degree in journalism. He worked four months for Swiggum while transitioning into active duty military service.

"The construction of the naval air base was a very exciting time in Sanford," Stenstrom said. "This was one of the best navy towns. The people of Sanford took to the Navy, and the naval personnel liked Sanford."

Dow remembers flying into NAS Sanford when he was on active military duty during the Vietnam War. Dow says that NAS Sanford was "a vibrant base with thousands of people stationed there and many more passing through for training."

The base trained fighter and dive-bomber pilots during WW2. After the Korean War began, the Navy trained its pilots on fighter, attack, and reconnaissance aircraft. After many years of successfully training pilots, the Navy ceased operations at the base in 1968.

The city of Sanford purchased the 779 acres that the Navy acquired to develop the air station from the federal government for the price of \$1. Soon after that, the city began operating the airport. Michael Caires, the airport's public relations manager, said that the airport has experienced tremendous growth over the past year.

"A year ago, the local community could fly to only six destinations from the airport, but now we offer 31 destinations," said Caires. Domestic passengers accounted for 70,710 travelers at the airport in March; that is an increase of 169 percent from March 2003. Orlando Sanford Airport is increasingly becoming a major port of entry to Central Florida for overseas travelers as well. In March, the number of international travelers increased by 115 percent compared to March 2003. Airport authorities recently announced that Thomas

Cook Airlines UK Ltd., the second largest leisure airline in the United Kingdom, honored the Sanford airport as the "Best Overseas Airport Operation" on March 18. Caires says that many factors went into determining which airport won that award, including ground staff cooperation and the quality of facilities.

According to Swiggum, the Orlando Sanford International Airport is, "the most beautiful airport I ever saw. The concrete and facilities are still as good today as when I put it down."

The link between the airport's past and present is important to many.

"We don't ever want to forget that the airport was a naval air station," Stenstrom said. "We're proud of that."

ACE Hardware Stores
Pet Friendly Stores

COME AND CELEBRATE MY BIRD-DAY SAVINGS!!

"ACE" The Helpful Hardware Bird is having a 10th birthday!

CORN ON THE COB \$3.97 BAG | **CYPRESS MULCH \$1.47 2 CU FT** | **WILD BIRD BELL \$1.00 EA**

WILD BIRD FOOD 22 lb. (81995) \$4.47 BAG | **Pedigree MEALTIME 44 LB. \$15.97 BAG** | **STOP-A-Squirrel (81057) \$25.00 EA.** | **U.S. FLAG SET 2.5X3.5 Polyester Flag with Pole (8129561) \$7.88 EA.**

RENTALS Carpet Steam \$12.00 Cleaner Rental Per Day | Pressure Washer \$39.95 Per Day

PROPANE TANKS FILLED AmeriGas We Can Fill Most Exchange Tanks Too. 20 Lb. \$9.95 Tank (includes Tax) | **Sumitland RITE GREEN 16-4-8** Fast Acting Granules • Iron For Extra Greening • Contains Essential Micronutrients \$4.99 40 LB BAG | **GRAPIN HOME AND GARDEN SPRAYER** For Use With Most Fertilizers, Insecticides and Herbicide Concentrates 2 Gal. Sprayer \$9.97 EA.

SATISFACTION GUARANTEED Serving All Your Hardware Needs Since 1978 **SATISFACTION GUARANTEED**

ACE LONGWOOD Hwy 434 & 427 339-4883 | **ACE SANFORD** 207 E. 25th St. 321-0885 | **ACE CASSELBERRY** Winter Park Dr. 339-7365 | **ACE FOREST CITY** 1122 W. Hwy 436 862-4323 | **ACE OVIEDO** Hwy 434 & 426 365-6634

NOW OPEN UNDER NEW OWNERSHIP & MANAGEMENT

SAV-A-TON CITGO
Formerly Texaco

1300 W. Airport Blvd. Sanford

Grand Opening Specials

ALL BRANDS CIGARETTES \$1.00 OFF Cartons Only Not valid with any other offer. Expires May 31, 2004

PIZZA ANY SIZE \$1.00 OFF Expires May 31, 2004

GUSTAFSON'S QT. CHOCOLATE MILK Buy 1 Get 1 FREE Good May 17 thru May 22

MONEY ORDERS 69¢

WESTERN UNION AVAILABLE

GREYHOUND BUS TICKETS AND PICKUP AVAILABLE

Can You Afford Your Lipitor?

Guaranteed Prescription Savings When You Join... Only \$7.95 a month!

- Don't split your pills or skip a dose to save money
- Save up to 40% on name-brand drugs including Lipitor, Zoloft, Celebrex and many more
- Over 22,000 participating pharmacies nationwide
- FREE trial membership available

CALL TODAY! **1-888-259-6722** FREE 30-Day Membership

visit thehealthcounts.org to find a pharmacy near you!

OPINION

Mobile traffic control

Portable traffic signals would be handy during power outages

I had an idea. (I know, for some folks, this is surprising). But a thought came across my mind last week, when there was a power failure in the downtown Sanford area. Of major concern were traffic lights that went out, at First Street and Park Avenue, as well as First Street and French Avenue (U.S. Highway 17-92). It was the morning rush hour and traffic was very heavy. A similar situation occurred on May 3 with power out at 25th Street and French Avenue, again during the morning rush hour.



Nick Pfeifauf

I highly commend motorists who drove through those intersections during the black-out. Most of them were very polite, cautious, and exercised good motoring practices. To my knowledge, no one ran into no one else (including me).

My idea is to create portable traffic lights. Perhaps someone has already designed these. If they have, I don't know about it. But if not, here's an opportunity for inventors to dive into the project, and who knows, maybe their creation will be named after them.

I would suggest that portable traffic light bases be installed on the roof of possibly three or more Sanford police vehicles, with internal controls. Then, when a light is inoperative, the portable traffic light can be mounted on top of the vehicle and the officer parks in the middle of an intersection. He then controls the lights from inside the patrol car. How much safer this would be, rather than have officers standing in the middle of oncoming vehicular traffic, not to mention the officer would be out of any falling rain, should that be the case.

No doubt with hurricane seasons every June through November, we can expect many power failures, and depending on the area affected, traffic lights would be inoperable. I recall during the onslaught of hurricane Donna in Sanford in 1960, traffic lights throughout the area were out for possibly 18 hours, some even longer.

Rather than have traffic control lights mounted on a patrol car, another possibility would be to have a small trailer, capable of being hauled by police vehicles, containing the traffic light on the roof. Then the officer could operate it by remote control while parked off on the side, offering even more protection for the officer from oncoming traffic and inclement weather.

I say to have them on top of the patrol car or trailer, because it would be necessary to have them raised up to where they could easily be seen by taller vehicles such as semis, large trucks, or other high riders.

While I have specifically said "Sanford police", I don't mean to single them out. Certainly every one of our cities have their share of traffic lights which go out from time to time. The reason could be a power failure caused by someone hitting a power pole, lightning, other bad weather including hurricanes, or just an outage from the main distribution station.

Lake Mary, with fewer traffic lights than Sanford, could possibly have only two vehicles with the portable lights. Other cities should judge their needs on the number of traffic lights that are located in high traffic areas. The lesser traffic areas could be left without lights for awhile, as motorists are aware of the dangers, and will act accordingly.

Such mobile traffic lights would also have other uses. They could be used in traffic control during funeral processions or when some big official rides through town.

To my knowledge, I have never seen any other city in my travels, using such mobile equipment to control traffic. If someone locally would come up with it, who knows, we may be the roots for what could become a nationwide concept.

Inventors — concerned individuals — I've laid the groundwork. Now let's try to do something. I believe this could be of benefit to all motorists locally, statewide, and nationally.



Opinion Page Policy

Don't like our point of view? Do something about it. Write us a letter to the editor. All letters to the editor must be signed and, for verification purposes, include an address and phone number. Letters should also be limited to 500 words. Letters to the editor will be accepted by:
 • U.S. Mail
 300 N. French Ave., Sanford, FL 32771
 • E-mail
 editor@seminoleherald.com
 • Fax
 323-9408
 Letters to the editor and columnists who appear on the editorial page do not necessarily represent the views of *The Sanford Herald*. Letters may be edited.

Your Views

Animal activists rally against 'puppy mills'

To the editor:

On Saturday, May 8, 2004, animal lovers statewide will be gathering in front of pet stores that sell puppies to draw attention to the ugly reality that is the lives of the mothers of pet store puppies.

Hundreds of thousands of puppies are bred on commercial breeding facilities known as "puppy mills" for sale in retail pet stores. Puppy mill puppies often suffer health and behavioral problems because of their poor breeding, lack of socialization and unsanitary mill conditions. These puppies are sold by pet stores to unsuspecting consumers that get their wallets lightened and their hearts broken when the new puppy gets deathly ill or develops genetic defects that require expensive veterinary treatment that pet stores routinely refuse to pay for in spite of legal requirements to the contrary.

One puppy mill victim is Karen Valente, whose son went to Hollywood, Fla.'s Puppy Palace and purchased a yellow Labrador Retriever "Mickey" as a Mother's Day present for her two years ago.

After a few months, Mickey began limping and a veterinary examination revealed that Mickey suffers from elbow dysplasia, hip dysplasia, enamel hypoplasia and an impacted canine tooth.

"My vet says that this puppy is a genetic mess," said Valente,

who has already spent thousands of dollars on surgery for Mickey, with more surgeries to come. Valente is one of many consumers that have sued Puppy Palace owner Judy Norford for fraud and deceptive and unconscionable business practices.

By far, the most abused but least visible victim of the "puppy mill" industry are the parents of pet store puppies. Females are bred the first time they come into season and every time thereafter. They are not anyone's pets. Most puppy mill breeding stock have never even walked on grass because they live in wire cages their whole lives. They do not have toys to play with, they do not


have beds to sleep in. They are never walked or petted or groomed. They often do not have shelter from extreme temperatures, and they lack basic veterinary care for their entire miserable lives.

For the mothers of pet store pups, Mother's Day will be as miserable as every other day until people stop creating a market for her offspring by buying from pet stores. According to Marcy LaHart, the West Palm Beach attorney representing Valente and many other pet store victims, "Purchasing a puppy from a pet store supports a cruel industry that churns out pedigreed puppies like factories turn out widgets. While kind-

hearted people are often tempted to "rescue" the poor pet-shop puppies, what they are inadvertently doing is giving economic incentive to the inherently cruel system that created them. If anyone deserves sympathy, it is the mothers and fathers of those pet store puppies that will suffer in cramped cages for their entire miserable lives, with no one to rescue them."

More information concerning puppy mills can be found at: www.prisonersofgreed.org, www.nopupppymills.com or www.pupppymillrescue.com.

Gloria Wade
 The Animal Welfare Alliance of Central Florida



In Celebration Of
 Sanford's Brand New
Riverwalk

THE SANFORD HERALD
 is offering a low cost
 subscription rate.
 Now thru May 31st, 2004
 You Will Receive A
***13 Month Subscription**
 For Only
\$24⁰⁰

MAIL CHECK OR COME BY THE SANFORD HERALD
 300 N. FRENCH AVE.
 SANFORD, FLORIDA 32771
 (407) 322-2611

NAME _____
 ADDRESS _____
 CITY _____ ST _____ ZIP _____

*THIS OFFER LIMITED TO SEMINOLE COUNTY RESIDENTS, AND MUST BE PREPAID. OFFER EXPIRES 5/31/04

Family Talk[®]
 Just **\$9⁹⁹*** A Line.

Other monthly charges may apply. See Below.*
 \$59.99* 850 Anytime Rollover Unlimited Mobil To Mobil 5000 Nights & Weekends

\$1*
 with 2-year service agreement.
 Camera Attachment
FREE*
 after \$50 mail-in rebate
 Sony Ericsson T226

ONLY \$99⁹⁹*
 after \$100 mail-in rebate with 2-year service agreement.
 Price before rebate is \$199.99.
 Motorola v400

CELLTEL
 CELLULAR
 800 S. French Ave.
 Sanford, FL 32771
 (407) 328-8385

Call for more fabulous information on current Cingular promotions

Family owned and operated since 1992.
 Authorized Agent of
cingular
 WIRELESS

Cingular also imposes the following charges: Regulatory Cost Recovery Fee of up to \$1.25 to help defray its costs incurred in complying with obligations and charges imposed by State and Federal telecom regulation, a gross receipts surcharge, and State and Federal Universal Service charges. The Regulatory Cost Recovery Fee is not a tax or a government required charge. Limited time offer. Other conditions and restrictions apply. See contract and rate plan brochure for details. Requires credit approval. \$36 activation fee applies. \$18 upgrade fee may apply to current customers. Cingular Wireless is a registered trademark. All rights reserved. Night hours are 9 pm to 7 am Monday to Friday, and weekend hours are 9 pm on Friday to 7 am Monday. Cingular reserves the right to terminate your service if less than 50% of your usage over three consecutive billing cycles is on Cingular-owned systems. Cingular must (1) use phone programmed with Cingular Wireless preferred roaming database, (2) have a mailing address and live in the area in which subscription is made. Customer may reach an intercept service allowing the use of a credit card to pay for roaming. Calls requiring the use of credit card or operator assistance are additional. These plans exclude charges incurred when roaming in the Gulf of Mexico. Unused anytime minutes expire (1) after twelve months, (2) immediately upon default or (3) if customer rate plans change to a non-Rollover plan. Rollover minutes are not redeemable for cash or credit and are not transferable. Minutes will not roll over until after the first month's billing. Night and Weekend and Mobile-to-Mobile Minutes do not rollover. Plan includes 850 anytime rollover minutes and 5000 nationwide Night and Weekend minutes and unlimited Nationwide Mobile-to-Mobile minutes. Coverage is not available in all areas. See coverage map at stores for details.

Obituaries

ALLEN DELL BORIS
Allen Dell Boris, 64, Orange City, died Tuesday, May 4, 2004, in Orange City. He was born June 19, 1939, in Trabuca Canyon, Calif. He was a truck driver. He was a Triple Gold Palm Eagle Scout.

Survivors include sons, Brian Boris, Stuart Boris David Boris, and Kristopher Boris; daughters, Aleisa Lawson, Kathy McAfee; sister, Nancy Numan; seven grandchildren.

Banfield Funeral Home, Winter Springs, in charge of arrangements.

ALFRED S. BRACCO, SR.
Alfred S. Bracco, Sr., 86, of Winter Springs, died Monday, May 3, 2004, in Winter Park. He was born Jan. 16, 1918, in New York City. He was an elevator starter and a World War II veteran of the U.S. Army.

Survivors include wife, Frances Bracco; sons, Al Bracco, Jr., James Bracco, Larry Bracco; daughter, Patricia Beni; brother, Silvio Bracco; sisters, Catherine Montemagno, Lydia Carbonaro; eight grandchildren.

Funeral services were held May 6 at Banfield Funeral Home with Father George Dunne officiating.

Banfield Funeral Home, Winter Springs, in charge of arrangements.

JEFFERY S. DORTON
Jeffery S. Dorton, 41, of Deltona, died Friday, April 30, 2004, at Rosewood Health and Rehabilitation, Orlando. Born Jan. 11, 1963, in Scranton, Pa., he moved to Deltona from Sanford in 1997. He was a Web designer and a Lutheran. The Lymphedema Awareness Foundation will be launching the Dorton Directory of Lymphatic Resources in his honor this summer. He was past Webmaster of the Lymphedema Awareness Foundation.

Survivors include brother, Timothy Dorton of Deltona; care provider sister-in-law Penny Dorton of Deltona.

Memorial donations may be made to Lymphedema Awareness Foundation, 172 Lakeside Circle, Sanford, 32773. Altman-Long Funeral Home & Crematory, DeBary, in charge of arrangements.

GENEIE S. HAYNES
Geneie S. Haynes, 69, of Winter Springs, died Tuesday, May 4, 2004, in Orlando. She was born Dec. 10, 1939, in

Kissimmee. She was a laundromat attendant and a Catholic. Survivors include brother, Lamar Stokes, Jr. of Geneva; sisters, Myra Michels of Sanford and Inell Stokes of Orlando.

Funeral services were held May 7 at Oaklawn Park Cemetery.

Baldwin-Fairchild Funeral Home, Oaklawn Chapel, Sanford/Lake Mary, in charge of arrangements.

BONNIE P. JACKSON
Bonnie P. Jackson, 75, of Winter Park, died Wednesday, May 5, 2004. She was born Aug. 19, 1928, in San Diego. She was a homemaker and a Lutheran.

Survivors include husband, Paul W. Jackson; son, Earl W. Jackson; daughters, Sandra L. Szumal and Sheron A. Pitts.

Funeral services will be Saturday, May 8, at 10 a.m. at the Oaklawn Chapel, 5000 County Road 46A.

Baldwin-Fairchild Funeral Home, Oaklawn Chapel, Sanford/Lake Mary, in charge of arrangements.

PIERRE JOSEPH LEBLANC
Pierre Joseph LeBlanc, 88, of Oviedo, died Wednesday, May 5, 2004. Born in Pittsfield, Mass., he moved to Central Florida in 1996. He was an assembler for General Electric and a Catholic.

Survivors include wife, Anne LeBlanc of Oviedo; sons, Pierre LeBlanc, Jr. of Oviedo, Maurice LeBlanc of Orlando, Andre LeBlanc of Dalton, Mass.; daughter, Mary LeBlanc of Springfield, Mass.; three grandchildren.

Collison's Howell Branch Funeral Home, Winter Park, in charge of arrangements.

GERALD DAVID LOSSING
Gerald David Lossing, 77, of Ocala, died Thursday, May 6, 2004, at Munroe Regional Medical Center. Born in Sanford, he moved to Ocala from Jacksonville in 1995. He was employed as an insurance agent. He was a veteran of the U.S. Army. He was also a member of First United Methodist Church of Ocala, Treasure of First United Methodist Church, Past President of Independent Insurance Agents, Past President of the Boys and Girls Club, and a member of the Masonic Lodge.

Survivors include wife, Betty Jo Lossing of Ocala; sons, Gerald David Lossing, Jr. and Stephen B. Lossing, both of Ocala; sister, Mary Ellen Rivers of

Jacksonville; brothers, Douglas Lossing of Crystal River, Fr. Larry Lossing of Altamonte Springs, and Ralph Lossing of Melrose; and four grandchildren.

Memorial services were held May 8 at First United Methodist with Rev. Bill Owens and Rev. Al Brock officiating.

In lieu of flowers, contributions may be made to Boys and Girls Club of Ocala or United Methodist Children's Home.

Hiers Funeral Home, Ocala, in charge of arrangements.

EULA T. LUCAS
Eula T. Lucas, 77, of Longwood Markham Road, Sanford, died Thursday, May 6, 2004. She was born in Erwin, N.C. She was retired from the Seminole County Public Schools. She was a member of the Eastern Star/Bahia Shrine Golfetts, a Protestant and an avid bowler.

Survivors include husband, James C. Lucas of Sanford; son, Michael E. Lewis of Orlando; son, Jim Lucas of Altamonte Springs, and daughter, Linda Martin of Sanford.

Funeral services will be held at 3 p.m. on Monday, May 10, at the Oaklawn Chapel, 5000 County Road 46A, Sanford. Interment will follow at Oaklawn Park Cemetery.

Baldwin-Fairchild Funeral Home, Sanford, in charge of arrangements.

EDWARD HOWARD ROBINSON
Edward Howard Robinson, 86, of Lake Mary, died Monday, May 3, 2004, in Lake Mary. He was born in Maradella Springs, Md. He was a mechanic.

Survivors include wife, Alice Robinson of Lake Mary; sons, Howard of Mays Landing, N.J., Edward of Port Charlotte, Fla.; daughters, Katherine Fuss of Westlake, Ohio, Denise Sonn of Lake Mary; sister, Mildred Harrison of Pleasantville, N.J.; 17 grandchildren; 22 great-grandchildren.

Collison's Howell Branch Funeral Home, Winter Park, in charge of arrangements.

Los Angeles Times Sunday Crossword Puzzle

Edited by Rich Norris and Joyce Nichols Lewis

"MOTHER'S DAY" BY CHERRY LOUDIN

- 1 Baseball stats
- 5 Clean, as a wound
- 10 More than diet
- 14 Hagar the Horrible's dog
- 19 Great
- 20 Embarrass
- 21 See 9-Down
- 22 Float in place
- 23 Church with strong beliefs?
- 25 Stanted on the pg.
- 26 Fine fiddle
- 27 Israel add-on
- 28 Glasgow's river
- 29 Woman with a vacuum?
- 31 Tinge
- 33 Not straight, in a way
- 35 Geysers, e.g.
- 36 As part of this document
- 38 Admirers, collectively
- 41 Biblical verb
- 42 Jackie, to his fans?
- 45 Webzine
- 49 Sweetheart
- 52 Dele's opposite
- 53 Afghan's neighbor
- 54 Composer Brian
- 55 Greek fabulist
- 59 Pried fuel
- 61 Actor Holm
- 62 Reformled barbarian?
- 68 "My pleasure"
- 70 Mountaineer's tool
- 71 Boarded
- 72 Short summary
- 73 Bush or Sand
- 74 Dummy Jerry's favorite condiment?
- 77 Cash source, briefly
- 78 "If all ___ fails..."
- 80 Muslim honorary title
- 81 Arctic explorer John
- 82 Texas university
- 84 Rate
- 87 One way to argue
- 91 ___ for All Seasons"
- 92 Make no word processing changes?
- 96 Durable wood


- 98 Terribly affected
- 99 Big argument
- 103 More merciless, on the Mersey
- 107 Paddle
- 108 Ominous toll
- 109 Where wanderers gather?
- 112 Ballet leg bend
- 116 Metaphor words
- 117 Like some beer
- 118 Beer feature
- 119 Arnold's political affiliation?
- 121 "Parsienne": Offenbach ballet
- 122 Old Georgia arena
- 123 Mazda model
- 124 Thought from la tete
- 125 Mrs. Peef's partner
- 126 Bar buys
- 127 Others, in Oaxaca
- 128 Pressure unit

- DOWN
- 1 Salad veggie
- 2 Clare who married Henry Luce
- 3 Out of neutral
- 4 Future rev.'s school
- 5 Wonka's creator
- 6 "About ___": Hornby novel
- 7 Data transfer unit
- 8 Bantu spear
- 9 With 21-
- 10 Cold, in Cadiz
- 11 Mercury or Saturn
- 12 Poles, e.g.
- 13 For shooting from afar
- 14 Dick
- 15 "Don't sweat it"
- 16 Weasel out of
- 17 Pave over
- 18 Salon services

- 24 Compound used in perfume
- 29 Jekyff's alter ego
- 30 Chestnut horse
- 32 Go against
- 34 Colony member
- 37 Ab ___; from the start
- 38 Former FBI chief
- 39 Mantric syllables
- 40 Porch welcomer
- 43 Egg-shaped
- 44 Darned
- 46 Tarot that foretells a cleanup?
- 47 Note in a C scale
- 48 NFL Hall of Famer Marchetti
- 49 Pastoral area
- 50 1862 battle site
- 51 Semicolon?
- 53 Runs without moving

- 56 Genesis creator
- 57 "Whoops!"
- 58 Sand-up
- 60 KGB
- 63 Comparative suffix
- 64 Samuel Adams product
- 65 Skating maneuver
- 66 ___ Lusa
- 67 From the top
- 69 Sculptures, e.g.
- 72 The color of honey
- 73 Big party
- 74 Fast break?
- 75 Online giant
- 76 "Looker" actress
- 79 Not available
- 83 Precede
- 85 Ill. summer hrs.
- 86 DDE's arena
- 88 Goodwill rep.
- 89 Not be bashtul
- 90 School in Berkshire

- 92 One out of two
- 93 Feature of some sweatshirts
- 94 Greek letter
- 95 Lose by not showing up
- 97 Fled to wed
- 100 Eccentric
- 101 Belfast's province
- 102 Word after team or record
- 103 Thick-soled shoes
- 104 Charged
- 105 Get the knot out of
- 106 Unlike most plane seats
- 110 Nape growth
- 111 "Lucky Jim" author
- 113 Actor Sharif
- 114 Alliance acronym
- 115 Forensic concerns
- 119 Med. care plan
- 120 River isle



See crossword puzzle answers on Page 8A

Religion News

• First Baptist Church Markham Woods, 5400 Markham Woods Road in Lake Mary, will be honoring all mothers attending the morning worship service on Mother's Day, May 9, at 10:45 a.m. by presenting them with a cookbook prepared by the Women's Ministry of the church. Also, the oldest mother and the mother with the most children present in the service will be presented with flowers. For information, call 407-333-2085.

• Verve Theatre, a ministry of the Metro Church of Christ in Oviedo will be staging "Snapshots and Portraits" written by Paul McCusker, a humorous drama about family relationships. The presentation will be May 13, 14, and 15 at 7:30 p.m. at the Metro Church of Christ, 281 Division St., Oviedo. The event is free. For more information, call the church office at 407-366-7714.

• New Creation Church is sponsoring Dignity Memorial Escape School, Saturday, May 15 from 10 a.m. to noon at the Sanford Woman's Club, 309 Oak Ave. in Sanford. The program

teaches children, parents and families critical abduction prevention and survival tactics. It is free to the public. Nicole Anglim and Ralph Jones, Escape School coordinators for Volusia County will facilitate the program. For more information, call 407-322-7312.

FIRST CHURCH OF THE NAZARENE
2581 Sanford Ave., Sanford, FL 32773
407-322-3122

Jon Camero	Pastor
Morning Worship	10:30 a.m.
Sunday School	9:30 a.m.
Sunday Evening	6:00 p.m.
Wed. Night Bible Study	7:00 p.m.
Wed. Night Kids Club	7:00 p.m.

HUNT MONUMENT CO. DISPLAY YARD
Hwy. 17-92 - Maitland
Phone 339-6988
Gene Hunt, Owner
Bronze, Marble & Granite

Banfield Funeral Home
To Serve As We Would Be Served!

- Family Owned
- Quality Service
- Affordable Prices

Since 1989
420 W. SR 434 • Winter Springs
407-327-1500

Oaklawn Memorial Park
FUNERAL HOME AND CEMETERY
Serving Central Florida Since 1954
"A Friend When You Really Need One"

Baldwin Fairchild
CEMETERIES AND FUNERAL HOMES
46A & Rinehart Rd. 24 Hrs. Telephone (407) 322-4263
"Ask For Your Free Simplicity Plan® Pre-Arrangement Guide"

BOOMER™ COMPACT & UTILITY TRACTORS 21 TO 55 HP

BOOMER™ SUB-COMPACT TRACTORS 18 TO 24 HP

ZERO EXCUSES 0% FINANCING DRIVE

0% APR FOR 36 MONTHS OR CASH BACK!

THINK THE OLD TRACTOR CAN MAKE IT ANOTHER YEAR? THINK YOU CAN'T AFFORD A NEW ONE?

Think again. During New Holland's Zero Excuses sales drive, it's easier than ever to own a new 18 to 55 hp 12 or 16 BOOMER™ tractor. When you feel how comfortable and easy to operate Boomer tractors are, you'll simply have no more excuses left. Stop by for a test drive. Program ends June 30, 2004.

Tresca Equipment Co.
2300 Silver Star Road (Between John Young and MOBT) Orlando, Florida 32804
407-291-1717 • 800-235-6481
Hours: Monday through Friday 8-5; Saturday by appointment.

There's a better way to buy insurance.
You can buy your insurance from a stranger at a

1-800 NUMBER or from

TONY RUSSI INSURANCE

Since 1968
2575 S. French Ave. Sanford
(407) 322-0285

RICHARD RUSSI

...a neighbor, someone you know, someone you can trust and respect.

Call today and talk to a real person who cares about your family's protection and security.

Auto-Owners Insurance
Life Home Car Business
The "No Problem" People®

BRISSON FUNERAL HOME
Seminole County's Most Experienced Funeral Home

A Combined Total Of 147 Years of Caring Service

FULFILLING YOUR FUNERAL AND CREMATION NEEDS LOCALLY AND WORLDWIDE

905 Laurel Ave., Sanford
(407) 322-2131

LIFESTYLE

The Way We Were: 1945 telephone book invokes many memories

Not long ago, Don Partain brought me a 1945 Sanford Telephone Directory. What a treasure. It has invoked as many memories as I have looked through it. In 1945, I was in Mrs. Davis's third grade class at Southside School and Mrs. Russell's fourth grade class. I wrote about my experiences in Mrs. Russell's class in one of my very first columns almost 10 years ago.

Many of you will remember that this was the time of live telephone operators who said "number please" when you picked up the phone. If you wanted to call long distance, you said "long distance" and were connected with a special operator. I notice that this is one cost that has gone down.



Grace Marie Stinecpher

A three minute call, station to station, to Seattle, cost \$4 and person to person was \$5. A call to Miami was 90 cents to \$1.25. No wonder we didn't make many long distance calls.

Party line numbers were followed by J, W, R, or M. My family's number was 494-J and the other party on the line was 494-W. Private lines had no suffix letter. The lowest numbers I could find were Sanford Oviedo Truck Growers office 1 and warehouse 3. Phone number 4 belonged to the Tax Collector's Office. Charles Wert Jeweler had 5, Dr. Wayne Rucker had 7, Erickson's Funeral Home had 9 and the St. Johns River Line had 11.

The only one of my friends who had a private line was Rosemary Garner (718) as her dad was Dr. Wade Garner. They lived in a lovely two story home at 700 Mellenville Ave., which I loved to visit. Rosemary had a canopy bed that I enjoyed. We would spend hours playing doctor, operating on and bandaging our dolls. When she came to my house we would line up the dolls and play school. She became a nurse and I a teacher.

The advertisements on the cover of the book were from Lee Brothers Plumbing/Heating, Beacon Dairies, Touchtons Drug Co., Jones Tire Shop, J. Videll Jones, Manager Mickey's Pharmacy, City Drug Co., City Ice and Fuel Co. Seventh Street and French Avenue. In his note to me, Don Partain said that his granddad, J.W. Woods, was in the ice delivery business.

Other ads included Seminole Dry Cleaners (Marvin Milam, Prop.), Sanford Buick Co. Kents Garage, Seminole County Motors, Sanford Fish and Grocery, Rockey's Tire Shop, Robbs Bakery, Campbell's Seed and Feed Store, P.P. Campbell's daughter was my sixth grade teacher, Miss Lucille Campbell, and Vela's Beauty Shop, 1908 Sanford Ave. (My mother and I patronized her some as we did Mary Brown and Peter Paul's Beauty Shops." All of these ladies were in the Sunday School class that my mother taught at First Baptist. When I was about 10, I got my first permanent wave at Peter Paul's either by Mrs. Wilson or her daughter, Rebecca Ponder. Remember those awful machines we had to be hooked up to?

In addition to Sanford, the book contains Geneva and Oviedo numbers. Now these customers had dial phones; their numbers each had four digits.

There were only 29 phone customers in Geneva. A few names I recognize are Kilbee (E.H. and W.G.), Orié R. Mathieux, Raymond McGill, T.W. Prevatt and J.W. Yarborough.

Oviedo was larger. There were 81 telephone subscribers. Some familiar

See Stinecpher, Page 7A

Local Sallie Harrison DAR chapter reflects on annual state conference

Sallie Harrison Chapter, DAR met April 13 for a noon luncheon at the Garden Club of Sanford. Decorations carried out a "Light the Way" theme with miniature lighthouses placed on all tables. Members and guests each received a stuffed fabric key chain, handmade by member Fran Morton.

Regent Virginia Powell and acting Chaplain Mary Ann Cleveland conducted the opening ritual.

Guests at the meeting were prospective members Jan Leibin, Janet May and Sue Mamula. The chapter has been invited to a May 1 luncheon by Old Kings Highway Chapter and to a May 6 luncheon by the Jane Sheldon Chapter.

A highlight of the meeting was the Regent's report on the recent Florida State Society DAR annual State Conference (April 2-4) at the Adams Mark Hotel in Orlando, attended by about 500 members from Florida chapters. Visiting dignitaries, husbands of DAR members and other guests swelled the total number. Sallie Harrison Chapter was represented by eight members as well as two members of Fort Mellon Society, C.A.R. Susanna Sovran and Melissa Schneider were two of the three Junior Pages. Caroline Schneider read her winning essay in the Christopher Columbus essay contest.

An outstanding array of speakers addressed those assembled for breakfasts, luncheons and evening assemblies. Opening night speaker Gale Jones Fixmer, Organizing Secretary General, 2001-2004, and a candidate for First Vice President General for a three-year term beginning in July.

Dr. Robert J. Duncan, Jr., an ordained Methodist minister and President of Bacone College, Muskogee, Okla., related recent progress at that campus, both academically and financially, explaining its role and mission in native American education. NSDAR has long supported Bacone College.

H. Dean Bare, longtime executive director of Tamassee DAR School in South Carolina, was accompanied by the students who reside in the Florida Cottage at Tamassee. In addition to his academic degrees, Dean Bare has a deep affection and concern for all of the children and endeavors to provide each child a quality home and education.

Cheryl McPhillips, National Defense Speaker, used a slide presentation to explain the intricacies of the International Space Station. She has an electrical engineering degree and a mas-



ter's degree in space technology, and is responsible for 100 engineers processing ISS payloads at Kennedy Space Center. In this position, she has oversight of science experiments, resupply and return logistic flights, ISS assembly and non-station flights.

Featured speaker at the "Lighting the Way" banquet was Dr. Julian Granberry, president of Native American Languages Services and an internationally known linguistic scholar who speaks more than a dozen languages. His principal avocation has been with the American Indians assisting them in reestablishing and translating their languages into writing form, thereby saving the spoken language and developing the writing language for future generations. A resident of Florida for most of his life, he is the author of numerous books in many different genres. After Dr. Granberry's enlightening and inspiring speech, State Regent Jean Mann presented the DAR Medal of Honor and Certificate to him. This award is given to an adult who is a U.S. citizen by birth, and has shown outstanding qualities of leadership, trustworthiness, service and patriotism. A Medal of Honor recipient must have made unusual and lasting contributions to our American heritage by truly giving of himself to the community, state, country and fellowman.

During business sessions, those assembled heard reports from state officers and from state committee chairmen. The Outstanding American History teacher for the state, outstanding juniors, the State Good Citizen winner and State Essay Contest winners were also honored.

A special fun feature was a seminar on "The History of



Photos submitted

Sanford was well represented at the state conference of Daughters of American Revolution (top) as Betty Jean Gadd, state American History chairman and FSSDAR State Regent Jean Dixon Mann flank Caroline Schneider, Sanford resident and state winner of the Christopher Columbus essay contest. Other Sanford residents (middle) in attendance included (left to right) Elisabeth Boyd, Susanna Sovran, Dr. Lois Somerville, regent-elect, and Regent Virginia Powell. Grouped with FSSDAR State Regent Mann (above) is the junior pages Melissa Schneider, Susanna Sovran, both of the Fort Mellon Society, C.A.R., and Robyn Carroll, of Princess Malee Society.

Porcelain" presented by Penny Sanford. Business sessions, workshops, special breakfasts, one-minute reports by Regents and a Sunday morning Memorial Service contributed

to the successful conference. At the April meeting Sallie Harrison Chapter elected its officers for the following year. They will be installed in May by State Librarian Barbara Lemay.

Sorority honors 6 Sanfordites for area service

"And we understand when the struggle ends, that the finest gifts of this life are friends."

So said the members of Kappa Sigma Omega chapter of Alpha Kappa Sorority, Inc., as they celebrated their 28th year of service in the greater Sanford community. The theme, "With a Fellowship Sincere and Rare," was utilized throughout the program held on Sunday, April 25, at the West Sanford Free Will Holiness Church, where Dr. Hezekiah Ross is pastor.

The Kappa Sigma Omega members honored six local citizens whose consistent loyalty, dedicated support and unselfish contributions to their programs of service have been their mainstay.



Marva Hawkins

Honored guests: Dr. Calvin Collins Jr., Ernie Culbreth, Marva Y. Hawkins, Rev. Ronald Merthie, Dr. Willie Newman and Eunice Wilson were saluted through poetry, prose and song. Profiles of these remarkable men and women who challenged misconceptions, hurdled barriers, blazed trails, transformed and reinvigorated our common culture, and in the process, offered encouragement through unselfish giving to the programs of Kappa Sigma Omega brought laughter to the audience and warmth to the heart of each honoree. Each honoree was presented with the Kappa Sigma Omega Loyal and Dedicated Service Award.

Profiles of those honored

• Dr. Calvin Collins Jr. — A retired physician who has the distinct honor of being the medical founder of the Medical Oncology Department at Florida Hospital. He is the owner/publisher of the award-winning *Orlando Times* newspaper. His diverse background includes support of a mirage of community boards, foundations and organizations with missions targeted at making the world a better place for all mankind. His legacy is in the words of the song, "If I can help somebody, my living will not be in vain."

• Earnest Culbreth Jr. — A culinary artist who is known for his love of humanity. He devotes his time and chef talents to many events with his delectable dishes. He always finds the time and energy to serve, doing it with good humor and grace. He currently serves as food service site manager at the Seminole County Schools Educational Support Center.

• Marva Y. Hawkins — A lady that loves words. In fact, words are required for

See Hawkins, Page 7A

Sanford club awards deputy as humanitarian

The Sanford Lakeside Lions Club honored May 3 Seminole County Sheriff's Office Deputy Raines "Dave" Freeman as the recipient of the Annual Eugene Gregory Humanitarian Award. Chosen by the sheriff's office to be honored by the Sanford Lakeside Lions Club, Chief Deputy Steve Harnett stated that Freeman was an outstanding example of the meaning of humanitarian. Always mindful of obligation to the public, Freeman never slows down in his efforts to assist those in need.

During the award reception at Logan's Roadhouse are (left to right) Freeman, Sanford Lakeside Lions Club President Shari Mason, wife of former Seminole County Deputy Eugene Gregory, Linda Gregory, and Harriett.



Geneva to strike up the band for second season

Perhaps you never even knew this, but April was National Card and Letter Writing Month.

"The perfect time to rediscover the lost art of letter writing," says the United States Postal Service (USPS), whose theme for the month-long campaign was "send mail they'll treasure."

Well, it just so happens that I did receive — just in the nick of time on April 30 — a letter which announced the continuation of an unique Geneva treasure: The Greater Geneva Grande Award Marching Band! The letter, announcing the musician's "Gala Second Season" plays this tune:

"Dear Music Lover, The citizens of Geneva have not taken up a collection. Therefore, the band will participate in this year's Fourth of July parade and picnic.

The Greater Geneva Grande Award Marching Band lives on in the memory of the townspeople, despite time's healing touch. The question is then whether to rest on our laurels or rise from our ashes. The answer, of course, is that you can't have a parade without a band, and the Spirit of Music is depending on us.

The exact date of the Fourth of July Parade remains to be determined — which may sound silly, but the Fourth falls on a Sunday (and we will probably fall on the



Darla Kinney Scales

day before or after). The plan is to march, the same as last year, unless we can find a truck or trailer to ride on, or can sit on the curb while others march past. Either way, we must save some lip and a lot of breath for our concert at the picnic in the park. A hot dog and a drink will be your compensation, as before, along with the satisfaction of bringing music to the masses.

"Your expressions of interest would be appreciated. Please return the enclosed postcard. (Said postcard reads: The Greater Geneva Grand Award Marching Band has promised to play for the Fourth of July parade and picnic. Can we expect you again this year? Yes, I owe it to my public. Maybe, unless I get a life. Nope, been there, done that.) A follow-up letter will be sent in a few weeks as details become known and will include the rehearsal schedule and performance times, dates and locations (the rehearsal is

not mandatory), as well as band parts to practice with your instrument, because we strive for absolute perfection.

"Please join the band again this year, and spread the word to friends and enemies that The Greater Geneva Grand Award Marching Band seeks players (seasoned or not so seasoned), flag wavers, banner carriers, the water wagon team, bodyguards, groupies and shop stewards. We already have tentative commitments from our concert master, Ruth, and our fearless leader, Tony.

"Hope to see (and hear) you in July. Yours for glorious music, Richard Simonton."

This band was the absolute hit of the Geneva Independence Day Parade last year, and with its continuation, will hopefully become a standard part of each year's festivities. If you play an instrument, used to play an instrument, are shaped like an instrument, or think people who play instruments need help, contact Richard Simonton by writing to him at 475 First St., Geneva, FL 32732, or with an e-mail addressed to simonton@earthlink.net

The parade and picnic are still in the planning stages, as mentioned in last week's column. What I failed to include there, however, was that in case you could

not attend the Geneva Citizens Association's (GCA) Fourth of July planning meeting last Monday but still wanted to help out, you could contact GCA president Richard Creedon at 407-349-1266 or rrcreedon@netzero.net.

Now, as for National Card and Letter Writing Month — it is always the perfect time to rediscover the lost art of letter writing — so don't think that it is too late to send a surprise greeting to someone and make their day.

The USPS offers these suggestions: Encourage children to send a thank you card or letter to a teacher, friend, neighbor or fellow student (perhaps a "what I like about you" greeting). Write a letter of appreciation to local police or firefighters for publication in a newspaper. Become pen pals with someone in a retirement center. Write a favorite author a book review. Collect and send letters of encouragement to the troops serving overseas. Or you could even send a nice note to your local newspaper columnist!

We need you to tell us what you know that is good about Geneva! Please share your information, ideas and comments by calling 407-349-2140, via e-mail at darlas@mpinet.net (please put "Stetson's Corner" in the subject line), or with a fax to 407-349-1311. Thanks!

Stineciper

Continued from Page 6A

names were ACL Railroad, American Fruit Growers Washhouse, T.W. Lawton (Supt. of Schools), Theo Aulin, Duda & Sons, Gore (L.H., Milton and Warren), Lake Charm Celery Wash House, W.A. Leffler Farm (general manager of Chase and Co.), Nelson and Co. Hardware and also Packing House, Oviedo Drug Store, Partin (J.C. James and J.E.), Oviedo School, Oviedo Colored School, State Road Camp, B.F. Wheeler and B.F. Ward.

(One of my best friends, Beverly Cooper, was Ben Ward's cousin. Mr. Ward would let the Fred Cooper family stay in one of his New Smyrna Beach apartments all summer long for years and I would spend time with them every year. My family also rented some of his apartments through the years, especially the garage apartment behind the Ward's oceanfront home. This was long before condos.)

Some other Sanford businesses included Coca Cola Bottling Co., Nehi Bottling Co., Eddie's Restaurant (Valdez Hotel), Eva Bess Beauty Shop, Florida Hotel (119 S. Park Ave.), Hollywood Shop, Laney Drug Store and Laney Dry Cleaning, Maffett Service Station, Lossing Transfer and Storage, Lodge and Son Grocery, Dr. H.H. McCaslin (my first dentist, in the Masonic Building), Joe Moss Coin Machine, Pippin Gardens (West First Street), Ratliff and Son Auto Parts, Reel and Son, Garage, Ritz Theater (Phone 22).

Columnist lists first grade classmates for reunion

Since we are having our class reunion soon, I have out my first grade picture; Miss Zillah Welsh is class sponsor at Southside, 1942-43. Here

are the addresses of some in the picture. Hamilton "Bubba" Bisbee (H.J.), 2425 Bay Ave.; Jimmie Fox (R.G.), 1920 Magnolia Ave.; Peggy Wright, (J.A.), 1308 Magnolia Ave.; Ellen Lyon (A.L.), 2018 Hibiscus Court; Patsy Collins (A.L.), 220 W. 18th St.; Patricia Tooke (H.E.), 720 Mellonville Ave.; Dickie Moss (C.H.), 2631 Willow Ave.; Edward McCall (E.S.), 606 E. 14th St.; Joel Moss (Joe), 309 Magnolia Ave.; Gordon Toll (W.J.), 101 W. Ninth St.; Jeanette Wathen (J.E.), 819 Palmetto Ave.; Joyce Jones (J.V.) 327 W. Ninth St.; David Leonard (J.M.) 2041 Holly Ave.; Whit Chase (Frank) 1402 Oak Ave.; Beverly Cooper (F.E.) 1702 Magnolia Ave.; Rosemary Garner (Wade), 700 Mellonville Ave.; Ann Hailey (Frank) 300 Magnolia Ave. (Ann lived at the Montezuma Hotel. I believe that her dad was the manager. I went to her sixth birthday party there.)

I could not find the other classmates listed in this book. Perhaps they were listed under another name, or they possibly didn't have a phone. Several of us graduated together in 1954 and most still live at the same address. Notice that Bubba, Dicki and I lived the furthest from town; I was at 2404 Park Ave. Until probably the late 1950s, the city limits was at 25th Street.

This phonebook will be placed in the Sanford Museum so go by there sometime and look through it and other old phonebooks.

There is also a large collection of Seminole High School *Salmagundis* plus many city directories. There are some old city record books, Sanborn Maps, reference books, family histories, etc. Come look through these — reminisce and enjoy. You might learn something.

Hawkins

Continued from Page 6A

the service she renders as columnist for some 37-plus years for *The Sanford Herald*. She is to be commended for nobility of purpose to the many contributions she makes to various community endeavors such as: Goldsboro Front Porch volunteer and office manager; chairman special events, Agricultural and Labor Program, Inc.; City of Sanford Dr. Martin Luther King Jr. celebration committee and many others.

• Rev. Ronald W. Merthie — A distinguished public, community and religious servant. He demonstrates a deep and abiding passion for those whose opportunities have been limited by the challenges of life. He is devoted to initiatives that empower youth and families. A strong advocate of academic excellence, he is the founder of New Life Christian Academy and the founding pastor of the New Life Word Center.

• Dr. Willie B. Newman — A man for all seasons with a burning desire to serve his fellowman by assisting with his entry into this wonderful world. He is known as one of the best OB-GYN's on the continent of North America. He combines tenacity with dynamic action. He recently completed his course work requirements to become a member of the first graduating class of the Florida A&M University law school. Truly, a very humble servant with a generous heart.

• Eunice I. Wilson — An entrepreneur ahead of her time! Ambitious, industrious, professional, compassionate humanitarian. She is also an astute business woman. Words are inadequate to describe the knowledge and competence of Wilson, for everything must be in its proper perspective. She is the owner/funeral director of Wilson-Eichelberger



Mortuary, Inc., since 1955. A lady who never thinks twice about giving of herself. A warmhearted person who has made a difference in many lives.

The presence of about 100 friends made this celebration complete. Special birthday repast held in the Fellowship Hall afforded a time for friends and family to continue the celebration, and continue the stroll down memory lane, 1976-2004. The program also featured praise in motion by Allen Angels of Praise, Kenya and Karen Moore.

Kappa Sigma Omega chapter of Alpha Kappa Alpha Sorority, Inc., was chartered in Sanford on April 10, 1976. This chapter is the first African-American Greek letter organization for women in the Sanford community. Kappa Sigma Omega embodies the ideals and programs of the national organization, which emerges as one of the world's leading service



Kappa Sigma Omega members honored six local citizens (above) — Ernie Culbreth, Rev. Ronald Merthie, Marva Hawkins, Eunice Wilson and Dr. Willie Newman — for their unwavering support of the community. During the ceremony, the (left) Moore sisters of Sanford — Karen and Kenya — performed their creative art dancing

organizations. Kappa Sigma Omega continuously implements and supports varied programs with spirited service. Current program targets include: education — reading, young authors, scholarship, health — awareness, prevention and action on cancer in women; the arts, black family, economics — mentoring, voter registration, coat day, buckle-

up America; KSO Signature Program — Precious Pearls, a long-term mentoring project that follows participants through their middle and high school years. In the "Spirit of Gratitude," Kappa Sigma Omega will continue to recognize individuals and organizations who share the need to serve Sanford and the surrounding areas, as friends.

SPOTLIGHT ON BUSINESS

ASK FOR ONE OF THESE SANFORDITES

VOTED #1 "BEST BEAUTY SALON" IN SEMINOLE COUNTY



HIGH-LIGHTS \$25 UP

PERMS \$35 UP

HAIR CUTS \$10


1 MONTH UNLIMITED TANNING \$25 (Reg. \$40)

BETTYANNE'S HAIR STYLING

110 E. First Street, Historic Downtown Sanford
407-322-4913

BETTYANNE • BILLY

Legible Leftovers



OVER 200,000 FINE USED BOOKS

BUY • SELL • TRADE

M-SAT 9:30-5:30

407-339-4043

712 N. HWY 17-92
LONGWOOD, FL.

www.legibleleftovers.com

MUST PRESENT COUPON • MUST PRESENT COUPON

10% OFF

ANY SERVICE OR REPAIR

EXTREME

Auto Repair & Performance

2650 S. Orlando Dr., Sanford FL
(407) 328-5871

MUST PRESENT COUPON • MUST PRESENT COUPON

Free 33 inch stainless steel kitchen sink with kitchen cabinet set.

- Laminate & Solid Surface Tops.
- 100% All Wood Cabinets for Less Than Homecenter Prices
- Unfinished cabinets available



Hanson Cabinets

1218 S. French Ave. • Sanford, FL
(Right next to The Barn)
407-268-9583
Cell **321-377-2490**
or
321-377-2491
24Hr Response

Ye Olde Recovery Shoppe

Est. 2004

"A Unique Boutique for the Thrifty Shopper"

Bring In This Coupon For 10% Off Your Total Purchase. NO LIMIT!

214 Oak Avenue South
In Historic Downtown Sanford

Open Monday through Saturday
9:00 a.m. to 5:00 p.m.

407-323-5857

Ye Olde Recovery Shoppe is a ministry of Recovery House of Central Florida a 501c3 not-for-profit corporation

Place your ad in spotlight by calling The Sanford Herald at (407) 322-2611

RiverWalk

Continued from Page 1A

competitions.

• Community Spirit will be in full effect as Sanford businesses, artists and community groups celebrate the RiverWalk opening with St. Johns River-themed booths that are experimental, fun and show off how much the city of Sanford has to offer.

• RiverWalk Activities will come in many shapes and sizes including horse-drawn carriage rides, displays of Central Florida Zoo animals, and kids' crafts and games.

Sunday, May 9

6:30 to 8 a.m. — Honor that special mother, grandmother or great-grandmother at the special sunrise "Gather at the RiverWalk" Mother's Day cel-

ebration. The water's edge morning event at Memorial Park is sure to be a meaningful and emotional time for all with several key activities planned. All of Sanford is invited to attend.

• Mass Community Choir will serenade the crowd with a variety of time-honored ballads from the tip of Memorial Park. The choir is comprised of community individuals, church members and local organizations throughout Sanford.

• A Special Honor to mothers will include a special song and a Mother's Day flower.

• Grand Finale features a Lake Monroe "drive-by" Velocity Boats.



Herald photo by Tommy Vincent

One of the four balloons launched Friday morning drifts over spectators awaiting their arrival at Sanford's RiverWalk.

Answer key to today's puzzle

R	B	I	S	D	A	B	A	T	F	A	S	T	S	N	E	R	T
A	O	N	E	A	B	A	S	H	R	E	R	E	H	O	V	E	R
D	O	G	M	A	H	O	U	S	E	I	T	A	L	A	M	A	T
I	T	E	C	L	Y	D	E	H	O	O	V	E	R	M	A	D	A
S	H	A	D	E	F	A	N	D	G	A	N	D	S	P	O	U	T
H	E	R	E	T	O	F	A	N	D	O	M	A	S	T	E	M	A
L	A	D	Y	L	O	V	E	S	T	E	T	I	R	A	N	I	
E	N	O	A	E	S	O	P	W	O	O	D	I	A	N			
A	T	T	I	L	A	T	H	E	H	U	M	A	N	G	L	A	D
I	C	E	A	X	E	G	O	T	O	N	A	P	E	R	C	U	
G	E	O	R	G	E	M	A	H	O	N	E	Y	M	U	S	T	A
A	T	M	E	L	S	E	N	A	W	A	B	R	A	E			
L	A	M	A	R	P	A	C	E	H	E	A	T	E	D	L	Y	
A	M	A	N	H	O	L	D	T	H	E	F	O	R	M	A	T	
C	R	U	E	L	L	E	R	O	A	R	K	N	E	L	L		
L	A	N	D	O	F	N	O	M	A	D	F	O	N	D	U	I	S
O	N	T	A	P	F	O	A	M	H	E	M	A	N	P	A	R	T
G	A	I	T	E	O	M	N	I	M	I	A	T	A	I	D	E	E
S	T	E	E	D	R	Y	E	S	O	T	R	O	S	T	O	R	R

See the crossword puzzle on Page 5A

SPOTLIGHT ON BUSINESS

Students' skills shine at Sanford's Shining Starz Preparatory School

In a time of overcrowded schools, Shining Starz Preparatory School, located at 2854 S. Sanford Ave., offers an intimate learning environment for eager youngsters.

With a great student/teacher ratio, instructors at Shining Starz are able to give students specialized attention and target special needs children.

Shining Starz's Pre-K program was so successful that a kindergarten program has now been designed.

The school will be unveiling its new kindergarten program, Kinderstarz, on May 12, 13 and 14 from 4 to 6 p.m.

Students will slowly be introduced to first grade mate-

rial over the course of the year, making the transition to elementary school easier for the students.

According to The Coalition for School Readiness, which focuses on the academic success of 4 year olds, Shining Starz's students have surpassed The Coalition's standards.

Shining Starz has provided the students of Seminole County with a quality education since 1998.

The school appreciates the support it has continually received from Seminole County residents.

Shining Starz currently has 25 employees, who are highly

recognized for their talent and ability.

The owner is a graduate of Florida A&M University and is president of the Seminole County Alumni.

Although Shining Starz is a private school, financial aid is available.

Shining Starz Preparatory School is open from 7 a.m. to 4 p.m. Shining Starz Learning Center is open 24 hours. Dmaryl's Developmental Academy, Shining Starz's parent company, is open from 6 a.m. to 6 p.m.

For more information about Shining Starz Preparatory School, contact the school at 407-323-8424.

Co. Est. in 1992

JONES EYEGLASS REPAIR
Wizard of Eyes

NOW OFFERING
COMPUTER REPAIR
AND CUSTOM
COMPUTER
BUILDING!

AA+ Tech on Board!

20% OFF ALL EYEGLASS REPAIR
Offer good thru May 31, 2004

50% OFF COMPUTER LABOR 1ST HOUR

407-331-5775
Mon - Fri 9:30 - 5:30
Sat 9:30 - 3:00

COME SEE US TODAY!
Just North of 434 on 17-92
Inside Legible Leftovers
(Next Door to Courtesy Auto in the Zimmer Plaza)

HEALTHY WRAPS ARE HERE!

• chicken caesar wrap • honey mustard chicken wrap • turkey picante wrap • hawaiian cashew chicken wrap • hummus and veggies wrap • lean ham and pineapple wrap •

YOUR SOURCE FOR:

- SENSATIONAL SMOOTHIES
- FRESH-SQUEEZED JUICES
- SENSIBLE SALADS
- INCREDIBLE WRAPS
- FREE WI-FI INTERNET ACCESS

Ruby Juice
101 W. FIRST STREET DOWNTOWN SANFORD (407) 322-8779
MON - FRI: 7:30 AM - 6 PM
SATURDAY: 9 AM - 5 PM

Caring For The Special Needs Of Women

Accepting New Patients
Most Insurances, HMO's and PPO's
OBSTETRICS • GYNECOLOGY • INFERTILITY

- Normal Pregnancy
- High Risk Pregnancy
- Tubal Ligation
- Tubal Reversal
- Hysterectomy
- Alternative Therapy to Hysterectomy

We would like to invite you to visit our newly expanded facility.
Most HMO's, PPO's, private insurance and others are accepted.
Se Habla Espanol.

Cordell Mitchell, M.D.
407-862-1550

974 Douglas Ave. • Suite 102 • Raintree Office Park
Altamonte Springs • FL 32714

You Are Invited To...
Kindergarten Registration & Information Session
Shining Starz Learning Center

Announces the unveiling of our unique and effective kindergarten program. An educational program designed to meet the needs of our community through daily prayer & yesterday's discipline...
Today's Curriculum...
Tomorrow's innovative children of the future!

Date: Tuesday - May 11th, 2004
Time: 6:45 in the evening
Shining Starz Learning Center
is Located at the intersection of Sanford Ave. & 28th Place

Contact:
Daryl Mobley 407-323-8424
Shining Starz Learning Center
Kindergarten Program
Fax: 407-323-1391
Email: kinderstarz@aol.com

Buchanan Chiropractic
819 East 1st St., Suite 8
Sanford, FL 32771
407-324-9691

- BACK PAIN
- NECK & SHOULDER PAIN
- HEADACHES
- WHIPLASH
- DISC PROBLEMS
- PINCHED NERVES
- MUSCLE INJURY
- SPORTS INJURIES
- SCIATICA
- CARPAL TUNNEL
- AUTO ACCIDENTS
- MEDICARE ACCEPTED

ASK ABOUT OUR FREE EXAM & X-RAYS

Dr. MARI BUCHANAN
Community Service & Family Oriented

Tired Of Cooling or Heating The Outdoors?
ENERGY EFFICIENT DOORS AND WINDOWS
Call Us Before You Buy!

- Family Owned & Operated
- Over 25 Years Experience

Randy & Sharon Schoon
...Long time local residents
Covering All Of Orange & Seminole Counties

10% Off Any Window or Door Replacement With This Ad.

MID FLORIDA WINDOW & DOOR, INC.
YOUR REPLACEMENT SPECIALIST
LICENSE #110565
BONDED • INSURED
407-644-4796


Ask About Our 90 Days Same As Cash Plan

A POWERFUL WAY TO SAVE!
CANCER, HEART & DIABETIC PATIENTS ACCEPTED
GUARANTEED!!!
As Low As **\$89.95** per month

- \$10.00 Doctor Visit
- \$5,000 Accident Coverage
- \$15,000 Accidental Death
- Prescription Benefit Plan
- Cigna Dental
- Save on Vision & Chiropractic And More!!!

For Information Call: **Robert Taylor**
800-493-7712
This is Not Insurance

Church Directory



Shower Down of Blessings

201 Elm Ave.,
Sanford

Timothy Hudson,
Pastor

Sunday Morning
Worship
11:00 a.m.

440-Lutheran

**Lutheran Church of
The Redeemer
(Missouri Synod)**
2525 S. Oak Ave, Sanford, FL
Vicar James Timmons
Sunday School 9:15AM
Worship Service..... 10:30AM
Information, 407-322-3552
Http://www.lcrms.org

New Creation Lutheran Church

101 Upsala Rd, Sanford Hwy46A &
Upsala Rd.
Interim Location: Upsala
Community Church
407-322-7312
Bob Bresemann, Pastor
Sunday Worship: 8:15AM & 6:30PM
Nursery Provided
www.NewCreationChurch.cc

443-Methodist

Christ United Methodist Church
408 Tucker Drive
(corner of Tucker Dr & 427)
407-322-7900
Rev Wayne Stone, Pastor
Sunday School.....9:30am
Inter-Mission10:30am
Morning Worship ...11am
Bible Study
Wednesday6:30am
Children's Time
Included in Worship
Nursery provided for Babies
and Small Children.
"Small Enough To Love You -
Growing in Christ To Serve You"

First United Methodist Church

419 Park Ave., Sanford, FL
407-322-4371
Jim Bradshaw, Pastor
Morning Worship,
8:30am & 11:00am
Coffee Fellowship, 9:30am
Sunday School, 9:45am
Youth Fellowship, 4pm
Nursery Provided

449-Presbyterian

**First Presbyterian Church
of Sanford**
Downtown on 3rd & Oak
407-322-2662
Email: hope@sanfordpresby.org
Sun. Worship 10AM Nursery
Adult Sun. School 9AM
Young Adults Sun School 11:15AM
Sun. Youth, Food, Movie,
Fellowship 5PM
Mon. Choir & Bells Rehearsal 7PM
Wed. Eve Dinner (by reservation)
5:30PM
Wed. Bible Study Adults 6PM
Wed Bible Study Middle School
6PM
Wed. Praise Team Rehearsal 7PM
Thurs. Boy Scout Troop 545 7PM
We Welcome Your Visit At Any
Event
Dr. Bill Chegwin, Interim Minister

**Markham Woods
Presbyterian Church**
5210 Markham Woods Road
Lake Mary, FL
407-333-2030
Dr. Michael L. Andrews,
Interim Minister
Sunday School, all ages 9AM/10AM
Church Services 10AM
Nursery Provided

**Upsala Community
Presbyterian Church**
"Knowing & Making
Known Jesus Christ"
Corner of 46-A & Upsala Road,
Sanford, FL
407-330-2635
www.upsalalchurch.com
Rev. Bryan L. Wenger, Pastor
Sunday School 9:00am
Morning Worship 10:00am
Nursery Care Provided

458-Wesleyan

Wesleyan Church of Paola
5560 Wayside Drive
Sanford, FL 32771
(Off I-4 (Exit 51) West
First Street on Left - One Mile)
Leonard O'Donnell, Pastor
407-322-6332
"Where the Gospel is good News"
Sunday School9:45AM
Morning Worship11AM
Evening worship6PM
Mid-Week Mtg Wed. 7:30 PM
Please Share Your Life With us

**To Help
Sponsor This
Page Call
Ted Walker at
The
Sanford
Herald
407-322-2611**

400-AME

**Historic St James
AME Church**
819 Cypress Avenue
Sanford, FL
407-323-5553
Rev Brenda Rogers Edge, Pastor
Sunday School, 9:30AM
Morning Worship, 11AM
Bible Study, Wed., 6:30PM

401-Anglican

**Traditional Episcopal
St. Alban's
Anglican Cathedral**
3348 W. SR 426 (Aloma Ave)
(1/4 mile off Greenway,
SR 417 Going East)
Oviedo, Florida
407-657-2376
1928 Book Of Common Prayer
Sunday Services
Holy Eucharist 8AM
Sunday School (all ages) 9AM
Sung Eucharist 10AM
(Nursery at both services)
Weekday Holy
Eucharist Services
Tuesday 12Noon
Wednesday 7PM
Thursday 9:30PM
Friday 12Noon
The Difference is
Worth the Distance

402-Assembly of God

Family Worship Center
2462 S. Park Ave
Sanford, FL 32771
407-322-9222
Jeff Krall, Pastor
Sunday Worship
Service 9:30AM
Wednesday Service 7PM

Wekiva Assembly of God
1675 Dixon Rd
Longwood, FL 32779
407-774-0777
Greg Freeman, Pastor
Sunday Svcs. 8:15AM
& 10:45AM
Sunday School 9:30AM

404-Baptist

Blessings Baptist Church
2593 S. Sanford Ave
Sanford, FL 32773
407-323-5848
Pastor Tyrone Herndon
Sunday School 9:30am
Sunday Worship Svc, 10:45am
Bible Study, Wed, 7pm
Clothes Closet (Free to public) 3rd
Sat., each mo. 10am-1pm

Central Baptist Church
3101 West SR 46
Sanford, FL 32771-8844
407-322-2914
www.cbcsanford.org
Jimmy Dale Patterson, Senior
Pastor
Sunday Services
Sunday Morning Bible Study 9:45
am
Worship Services 8:30am, 11am,
6pm
Wednesday Prayer Service 6:30
pm

Countryside Baptist Church
590 S. Country Club Rd
Lake Mary, FL 32746
407-322-5979
Shane Wynn, Pastor
Sunday School 9:45AM
Sunday AM Worship 10:45AM
Sunday PM Worship 6PM
Wed Prayer Meeting 7:30PM
Nursery Provided

First Baptist Markham Woods
5400 Markham Woods Road
Lake Mary, 407-333-2085
Dr. Bob Parker, Pastor
Nick Parker, Youth Pastor
Sunday Worship 10:45AM
Children's AWANA Club 5:30PM
Wednesday
Family Activities.. 6PM

404-Baptist

**First Baptist Church
of Longwood**
891 State Road 434 East
Longwood, FL 32750-5394
407-339-3817
Chris Whaley, Senior Pastor
Sunday 9:45 AM Bible Study
*11:00AM Worship Service
-5:00PM Youth Choir
-5:30PM Youth Discipline
-5:30PM Awana
-5:30PM Discipleship Study
-5:30PM Pastor's
Discipleship Study
-5:30Vocal Ensembles
Wednesday
-6:00 PM Kids Kaleidoscope
(Children's Creative Arts)
-6PM Discipleship Classes
-6PM Orchestra
-6:30 Youth Bible Study
-7PM Pastor's Bible Study
-7PM Choir Rehearsal
-7:30PM Youth Activities

First Baptist Sanford
519 S. Park Ave, Sanford, FL
407-322-6041/407-321-9351
Youth: 407-322-5322
Rev. Rick Blythe, Sr. Pastor
Rev. Tom Smith, Pastoral Care
Rev. R. Wagoner, Music
Rev. Mark Williams, Students
Adam Willow, Intern-Students
-Sunday School... 9:15AM
Sunday Worship, 10:30A, 6P
Wed Activities, all ages, 6:30PM
Nursery Provided

**First Shiloh Missionary
Baptist Church**
700 Elm Avenue
Sanford, FL 32771
407-322-5489
Rev Dr. Harry D. Rucker,
Sr Pastor
Early Morning Serv., 8:15AM
Sunday School9:30AM
Morning Worship... 11AM
Evening Worship(TBA)...4PM
Monday Bible Study ...7:30PM

Grace Baptist Church
919 Longwood Hills Road
Longwood, FL 32750
407-265-3595
Pastor Dave Thompson
Sunday School9:30am
Morning Worship10:45am
Evening Worship6:00pm
Wed Eve. Service6:30pm

Palmetto Avenue Baptist Church
2626 Palmetto Ave
Sanford, FL 32773
(407) 323-1583
website-www.PABC-LCS.org
"The Family Friendly Church"
Ron Williams, Sr. Pastor
Bill Simpson, Associate Pastor
Scott Todd, College and Career
Pastor
Andrew Jenkins, Student Ministry
Pastor
Scott Garrett, Children's Ministry
Pastor
-Sunday A.M. Svcs 8:30am & 11am
-Bible Study 9:45am
-Sunday Eve Svc. 6pm
Wednesday Bible Study & AWANA
7pm

**Home of Liberty
Christian School**
Grades K-4 Through 12th

Westview Baptist Church
4100 H.E. Thomas Jr Pkwy (CR46-
A)
Sanford, Florida
407-323-0523

Bill Coffman, Pastor
Charlie Higgins, Associate Pastor of
Music/Youth
Sunday Services
Morning Worship 8AM & 10:30AM
Sunday School 9:15AM
Evening Worship 6PM
Wed. Bible Study & Prayer Service
6:30PM

407-Catholic

All Souls Catholic Church
Corner of 9th St & S. Oak Ave
Sanford, FL
407-322-3795
Father Richard W. Trout, Pastor
Weekday Mass 9AM, Mon-Fri
Confessions, Saturday, 4PM
Saturday Vigil5PM
Sunday, 7:45AM, 10:30AM, Noon
9AM - English (Social Hall)
9AM - Spanish (Christ)

**410-Christian
Safeharbor Christian Church**
730 Upsala Road
Sanford, FL
407-322-0980
Tim Storms, Minister
Joe Caputo, Youth Minister
Michael Milligan,
Worship Minister
Morning Worship 9 & 10:30

413-Christian Science
**First Church of Christ,
Scientist, Longwood**
975 Markham Woods Road
407-788-7708
Sunday Church Service and
Sunday School10AM
Wednesday7:30PM
Child Care provided
Reading Room
145 Wekiva Springs Rd
Ste 149A, Longwood, FL
Phone 407-869-1490
Mon-Fri 10am-4pm
Sat 10am-1pm

419-Church of God
Church of God
801 W. 22nd St, Sanford, FL
407-322-3942
Rev Wes Tanksloy, Pastor
Sunday School ... 9:45AM
Morning Worship... 10:45AM
Evening Service 6PM
Wednesday Classes
for all ages... 7 to 8PM
Seminole Trinity
Christian School
Pre-School thru grade 12
407-321-2723
Also Day Care Starts at 1 Yr to
Pre-School, 407-323-1411

422-Church of God of Prophecy

Church of God of Prophecy
2509 S. Elm Ave, Sanford, FL
407-322-4015
Thomas Harris, Pastor
Sunday School ... 9:45AM
Praise & Worship ... 10:30AM
Message by Pastor... 11AM
Evening Service6PM
Tuesday Prayer Mtg, 10AM
Midweek Service (Wpd) 7PM.

425-Congregational

**Grace Fellowship Congregational
Church (NACCC)**
2401 S. Park Ave, Sanford
407-322-4584
Larry Leonard, Pastor
Sunday School 9:30AM
Morning Worship... 11AM
Choir Practice Wed. ...6:30PM
Baby sitting service available

428-Episcopal

Holy Cross Episcopal Church
S. Park Ave @ 4th St, Sanford FL
Sunday Worship 7:30 & 10a.m.
Nursery & Sunday School for chil-
dren. Midweek worship in Chapel on
Tues., Weds. & Thurs. Community
meal @ 5:30pm Weds. For times &
detail of studies and activities, Call
407-322-4611.

St Peter's Episcopal Church
700 Rinehart Rd. Ll. Mary, FL
407-444-5673
Rev Charles L. Holt, Rector
Wkend Eucharist: Sat, 5pm
Sun 7:30am, 9am, 11:15am
Sun School 10:15am
Child. Church 9am
Nursery, 8:45am -12:45pm
Wednesday Eucharist 7pm

431-Charismatic Episcopal

**Church of The
Holy Comforter**
"Charismatic Episcopal Church"
803 W. 4th St
Sanford, Florida
407-323-8067
Rev Mark Barth, Priest
Sunday Eucharist 9:30AM

437-Non- Denominational

Faithful Word Ministries
Christian Resource Center
Lakeview Plaza, 407-328-4300
320 E. Commercial St., Sanford
Sunday Service 11AM
Children's Fellowship
(ages 4-12)11AM
Family Fellowship
Refreshments 12:30PM
Wednesday
Fellowship Meeting7:30PM
Friday
Christian Counseling ...2-5PM
(Please call 407-328-4300 for appt)
**Rev. Steve Michels
Pastor/Director**

Faithful Word Ministries
Christian Resource Center
Lakeview Plaza, 407-328-4300
320 E. Commercial St., Sanford
Sunday Service 11AM
Children's Fellowship
(ages 4-12) 11AM
Family Fellowship
Refreshments 12:30PM
Wednesday
Fellowship Meeting..... 7:30PM
Friday
Christian Counseling ...2-5PM
(Please call 407-328-4300 for appt)
**Rev. Steve Michels
Pastor/Director**

Seminole Community Church
5070 Orange Blvd, Sanford
407-324-0199
www.seminolechurch.com
Jerry Walsh, Pastor
Saturday 5:30PM
Sunday 8:30AM, 10AM & 11:30AM
**Practical Messages
Contemporary Music
Casual Dress
Friendly Services
Professional Child Care**

**Seventh Day Adventist
MARS HILL SDA**
800 East 2nd St, Sanford, FL
407-323-5646
Sabbath School 9:30AM
Divine Worship 11AM
Wed. Prayer Mtg 7:30 PM

Shower Down of Blessings
201 Elm Ave, Sanford, FL
407-321-8389
Timothy Hudson, Pastor
Sunday School, 10AM
Morning Worship, 11AM
Tue. Prayer, Bible Study, 7:30 PM

440-Lutheran

Holy Cross Lutheran Church
760 Sun Drive, Lake Mary, FL
Paul Hoyer, Pastor
Jonathan Thomas, Asst. Pastor
Saturday Evening5:30PM
Praise & Worship
Sunday Morning8AM
Traditional Service
Sunday Morning9:30Am
Praise & Worship
Sunday Morning11AM
Family Worship Service
Nursery is provided
For Information call 407-333-0797.

Church Page Sponsors

**BARNES HEATING &
AIR CONDITIONING**
COMPLETE SYSTEMS - ADD ONS
FREE ESTIMATES - SERVICE ALL BRANDS
RESIDENTIAL AND COMMERCIAL
"HEAT PUMP EXPERTS"
STATE CERT #CAC0036824
915 W. 2nd St. 323-3517

**ACE
Hardware
Stores**
SANFORD
207 E. 25th St.
321-0885
LONGWOOD
Hwy. 434 & 427
339-4883
CASSELBERRY
Winter Park Dr.
339-7365

**SEMINOLE TRINITY CHRISTIAN
SCHOOL AND DAYCARE**
Pre-school thru 12th grade
"A Ministry of Church of God of Sanford
A BEKA Curriculum
802 W. 22nd St., Sanford • 321-2723

**HARREL & BEVERLY
TRANSMISSIONS**
DAVID BEVERLY AND STAFF
209 W. 25th Street
Sanford, FL

**Diamond Glass
Company, Inc.**
"Sanford's One Stop Glass Shop"
305 Palmetto Avenue • Sanford, FL 32771
407/321-2366 • Fax: 407/330-1502
COMMERCIAL • RESIDENTIAL

**JIM ROWE
PEST CONTROL**
LOCALLY OWNED AND OPERATED •
RON RUSSI & STAFF
2626 Iroquois Ave. • 322-2070

**COLONIAL
ROOM
RESTAURANT**
M Sat. 8:30 AM - 7 PM
115 E. FIRST ST.
SANFORD
323-2999

**BRISSON
FUNERAL HOME**
D.R. "SHORTY" SMITH AND
ROBERT L. BRISSON
9th St. and Laurel Ave.
Sanford • 322-2131

**THE MCKIBBIN
AGENCY
INSURANCE**
114 N. PARK AVE., SANFORD
322-0331

GLASS ADDICTS
Stained Glass Creations
104 S. Park Ave. Downtown Sanford
407-324-5636 GlassAddicts.com
Virgil & Denise Hurley
Custom Work • Classes • Supplies
"Stained Glass isn't Expensive, it's Priceless!"

**GRAMKOW
Funeral Home**
• Complete Funeral Services • Cremation
• Markers & Monuments • Prearrangements
500 E. Airport Blvd., Sanford 32773
322-3213

Call Ted Walker At 407-
322-2611 To Sponsor
This Church Page

Sports

Briefs

SOCCER CAMP

The City of Sanford Parks and Recreation Department will present the 3rd Annual Kicks N Dribbles, Inc. Soccer Camps in June and July.

For boys and girls ages 5-17, Session I will be June 14-18 (payment due by May 17th) and Session II will be July 12-16 (payment due by June 18th).

The cost is \$40 per person per session and includes expert instruction, a Kicks N Dribbles/Sanford Recreation Camp T-shirt, 10-to-1 player to coach ratio, small sided games each day and there will be an athletic trainer on site at all times.

Get your registration at the front office of your school or for information call Sanford Parks and Recreation Department for a brochure or to register at 407-330-5697; or for further information contact Kicks N Dribbles, Inc. at 407-650-1711.

Sign up early, these camps are limited!

SCC BASKETBALL CAMP

The 2004 Stan Cromartie/Seminole Community College Raider Basketball Camp will hold two sessions for boys ages 6-15.

Week 1 will be June 1-through-4 and Week 2 will be June 7-through-11.

The cost is \$125 for each week.

The camps run from 9 a.m. to 4 p.m. each day, with Week 2 also running on Friday from 9 a.m. to 2 p.m.

For more information please call 407-328-2091 or 407-328-2090 or email at cromarts@scc-fl.edu.

STETSON UNIVERSITY BASKETBALL CAMPS

The Derek Waugh-Stetson University Basketball Camps will be held in June and July at the Edmunds Activities Center in DeLand. The Camps and dates are as follows:

Shooting Camp _ June 11-13.

Position Camp _ June 13-17.

High School Team Camp _ June 26-27.

Individual Camp _ June 27-July 1.

Individual Camp _ July 25-29.

For more information call Coach Sebastian Singletary at 386-822-8101 or e-mail at ssinglet@stetson.edu.

ST. JUDE'S CHILDREN'S RESEARCH HOSPITAL GOLF TOURNEY

The Annual St. Jude Children's Research Hospital gala golf tournament will be held June 16 at The Legacy Club in Longwood.

With a 9 a.m. standard scramble shotgun start, prizes will be awarded for the longest drive and closest to the tee in men's and women's divisions.

Gold, silver and bronze sponsorships are \$850, \$600 and \$350 respectively. Lang said and prizes of any value will be considered.

For more information, please contact: Amanda Mercer or Mark Lang, Workers Temporary Staffing, 407-472-0024, Larry Vershel or Beth Payan, Larry Vershel Communications, Inc. 407-644-4142.

METRO NORTH BASKETBALL CAMP

The 12th annual Metro North Basketball Camp will be held in two sessions this summer at the Annunciation Catholic Academy Gym on Montgomery Drive in Altamonte Springs.

Under the direction of Flagler College head coach and former UCF All-America Bo Clark the camp is open to both boys and girls ages 5-16.

Session A will run from June 28 through July 2 and Session B will run from July 5 through July 9.

Both camps will run from 9 a.m. to noon daily.

The cost is \$80 for one session and \$150 for both weeks.

For more information call 407-644-7420, 407-831-4696 or 407-869-6512.

Patriot girls returning to Disney World

From Staff Reports

For the third time in four years, and second year in a row, the Lake Brantley girls lacrosse team will be looking to hoist the State Championship trophy when they take to the Disney Wide World of Sports complex field this evening.

The Patriots, who won the state title in 2001 and 2003 and are ranked No. 1 in the most recent Lax Power ratings, improved to 14-2-1 by edging No. 2 Lake Howell, 5-4, in the Northern Regional final at Richard L. Evans Field last Saturday.

Lake Brantley, which got to the regional final by crushing Sebastian River, 15-6, in the opening game of the regionals, will take on 2002 state cham-

Lake Brantley looking to repeat as Lacrosse State Champion

pion Wellington, which upset heavily favored Vero Beach, 10-4, in the Southern Regional final, in the State Championship Game this evening at 5:30 p.m. at Disney.

The regional final actually began at Olympia High on Friday and the Patriots jumped on the Silver Hawks immediately, scoring just 11 seconds into the game and building a 3-1 lead before the game was suspended with nine minutes left in the first half because of lightning in the area.

With no neutral site available, Lake

Howell won a coin toss and the rite to host the continuation on Saturday.

Neither team could score the rest of the half, but the Silver Hawks scored early in the second half to cut the margin to one, 3-2, before Lake Brantley answered when Kaley Pendley scored off an assist from Amanda Brown.

A pair of penalty shots allowed Lake Howell to tie the game at 4-4 with under two minutes to play, but the Patriots got the win when Nicky Lerch scored on an open net penalty shot. Pendley scored two of the goals for

Lake Brantley, while goalie Lauren Hoffman made 15 saves.

Long led the Silver Hawks with two goals, while goalkeeper Sade Kusimo matched Hoffman with 15 saves.

Lake Brantley's boys were hoping to join the ladies at Disney, but came up just short as Winter Park edged the Patriots, 10-8, in the regional championship game at Olympia.

The victory puts Winter Park, 17-3, in the state final for the fourth time in the past five years. The Wildcats will play against Boca Raton St. Andrew's on Saturday at 8 p.m. at Disney's Wide World of Sports.

Lake Brantley, which ends the season at 13-6, got three goals from Blattner and two goals and two assists from Haber.

South end survivors

Five teams advance to regionals

By Dean Smith
Sports Editor

DeLAND — It's been quite a week for the baseball teams from the South end of the county.

Oviedo and Trinity Prep both won district titles on Thursday, while Lake Brantley, Lake Howell and Orangewood Christian also earned spots in Tuesday's regional quarterfinals and went looking for district crowns and a home game on Friday.

Junior Corey Bevis overcame one bad inning and drove in three runs himself as the Lions upset top-seeded Deltona, 4-3, to win the Class 6A-District 2 Tournament on Melching Field at Conrad Park in DeLand.

Bobby Leisher led off the game for Oviedo by getting hit by a pitch and got to third on a stolen base and an error, on which Tommy Gonzalez reached, around a pair of strike outs before Bevis singled to plate Leisher.


The Lions scored again in the third when Gonzalez walked, moved to second on a sacrifice by Jeremy Thorne, advanced to third on a wild pitch, and scored on a sacrifice fly by Bevis.

Oviedo's final two runs came in the fifth inning when Leisher led off with a double and Alan Farina reached on a bunt single.

The runners moved up a base on a Gonzalez sacrifice before Thorne lifted a sacrifice fly to right to score Leisher and Bevis singled in what proved to be the winning run.

That big two out hit proved to be huge as the Wolves, who had been held to only two hits through four innings, finally came to life in the bottom of the fifth.

See Baseball, Page 11A



Herald photos by Jim Wentz
Oviedo's Alan Farina (top), Lake Howell's Grant Berman (left) and Lake Brantley's Matt Dobbins (above) all had a huge hand in helping their respective teams earn spots in Tuesday's regionals.

Meier blanks Bulls

Special to the Herald

UCF freshman pitcher Taylor Meier fired a five-hit complete-game shutout in leading the 24th-ranked Golden Knights to a 6-0 win over USF Tuesday evening at Jay Bergman Field.

The Orangewood Christian graduate went the distance for the first time in his career as he fanned four Bulls in the win. With the victory, UCF improves to 35-10 overall while USF dropped to 27-18.

Meier (5-2) retired 10 of the game's final 12 batters en route to the win. The freshman became the fourth different UCF pitcher to throw a complete-game shutout this season, the first time in Jay Bergman's 22 years at UCF that four different hurlers tossed complete-game shutouts in one season. UCF has now recorded 12 shutouts in 2004 and the Golden Knights are 22-2 on the year when totaling 10 or more hits in a game, 31-2 when they out-hit the opposition and 17-1 when the starting pitcher lasts 6-plus innings.

The game was a scoreless tie until the sixth inning. Freshman second baseman Matt Ray drove in a pair of runs with a single to left to give UCF a 2-0 lead.

The Golden Knights added three runs in the seventh to put the game out of reach at 5-0. Clay Timpner, who moved into 10th place on UCF's all-time hits list with his first inning single (206 career hits), delivered a sacrifice fly and Dee Brown laced a two-out, two-run triple to give UCF a 5-0 advantage. Brown led UCF with three hits and two RBI on the night.

Drake Wade ripped a RBI-single in the eighth to close out the scoring at 6-0. Wade was 2-for-3 with a run scored. Chandler Rose and Lake Mary's Drew Butera (run scored) also recorded two hits as UCF out-hit the Bulls 12-5.

The Golden Knights opened a three-game series at No. 13 Clemson on Friday. Game two See College, Page 11A

Oviedo is last hope in softball

By Dean Smith
Sports Editor

And then there was one.

On a day of pitching duels, only Oviedo survived as the softball teams played in the Regional Quarterfinals Thursday night.

Rachel Harrison's two-out, inside-the-park home run in the top of the eighth inning was the difference as the Lions (20-5) advanced to the Class 6A-Region 1 Semifinals with a 1-0 victory over host Orange Park (15-8).

Harrison (2-for-3) had two of Oviedo's four hits off the Rams' Ryan Rogge, who struck out an amazing 20 Lions batters.

Harrison's heroics made a winner of Sarah Anderson, who struck out eight in hurling the complete game shutout.

Oviedo will travel to Apopka (24-4) on Tuesday to take on the Blue Darters, a 2-0 winner over West Orange (17-9) on Thursday, in the semifinals beginning at 7:30 p.m.

If the Lions survive, they would probably host the regional final next Friday against the winner of the Jacksonville-Mandarin/Boone game. Mandarin upset Spruce Creek and Boone eliminated Lake Mary in the quarterfinals.

Unfortunately for three other Seminole County teams, 1-0 was the dominant score and

the trio was on the short end in each.

The Boone/Lake Mary game was a classic with excellent pitching and strong defense dominating the action between these two long-time softball powers.

The best defensive play of the day came when the Rams' Lauren Bennett made a diving catch in short center with a Braves runner on second.

But Bennett's play only made the final play of the game that much more heartbreaking.

With two out in the bottom of the seventh inning and a runner on third, Boone's Brandi Dixon hit an off-balance bloop off the end of her bat, that fell just inches fair behind first base for a walk-off, game-winning hit. The ball fell in a perfect spot as it never even reached the outfield grass.

Dixon ended the day 2-for-3 for the Braves (20-6) to back the shutout pitching of Paige Cassidy, who also was 2-for-3 in the game.

Andrea Wain was the tough-luck loser for Lake Mary (20-6) with Olivia Toporowsky leading the offense with a 2-for-3 effort at the plate.

In Class 5A-Region 1, Lyman (10-17) gave it a great effort, but could only manage one hit off the slants of senior Mick Graham in falling 1-0.

Graham, a senior, raised her record to 13-2 on See Softball, Page 11A



Herald photo by Jim Wentz
Rachel Harrison (shown against Winter Springs earlier this season) hit an inside-the-park home run in the eighth inning as Oviedo edged Orange Park, 1-0, to remain alive in the hunt for a state championship.

Baseball

Continued from Page 10A

With one out, Deltona ripped five straight singles to score three runs and put the tying run on third and go-ahead run on second with only one out.

But Bevis bowed his back and got a strike out and a ground out to end the threat.

The Wolves were not finished as they got a runner to second in the sixth inning, but he was gunned down trying to steal third by Lions catcher Tyler Ackley, the third time in the tournament that the potential game-tying run had been thrown out at third to end an inning, two on steal attempts and one trying to move up on a short wild pitch.

Deltona got a walk and a single in the seventh, but Bevis came through again, getting a strike out to end the game.

Bevis finished the game with eight strike outs, scattering eight hits and walking three, to run his record to 7-3 and give Oviedo (18-9), which has won nine of its last 11, a home game on Tuesday against 6A-1 runner-up Gainesville-Buchholz (17-10). The game will begin at 7:30 p.m. at Mikler Field.

Bevis was 2-for-3 with three RBI, Keith Biguonis was 2-for-3, Farina was 2-for-4 with a run scored, Leisher was 1-for-2 with a double and two runs scored, Charles Parker and Jon Prano had one hit each, Gonzalez scored a run and Thorne had an RBI to account for the Lions offense.

Oviedo had reached the finals behind an outstanding pitching performance from Farina (8-2) against DeLand (13-13), which came into the game riding a seven-game winning streak, in an 8-2 victory.

The senior righthander had a perfect game for three innings and carried a one-hitter into the fifth inning with no walks and 11 strike outs.

The Bulldogs broke through for three hits and a walk to score two runs in the sixth inning, but Farina refused to wilt, not allowing another hit and finishing with 15 strike outs.

The Lions offense made it a little easier on Farina when it exploded for seven runs in the fourth inning.

The amazing thing about the outburst was the fact that Oviedo had been held hitless to that point by freshman Ricky Kay, who was making his first high school start.

The Lions came up with six hits in the fourth inning and also made good use of three DeLand errors.

Gonzalez, who got the Lions' first hit, finished the game 3-for-4 with a run scored, while Ackley, Thorne, Leisher (two runs scored), Farina (run, RBI) and Biguonis (run, RBI) had one hit each. Prano added two RBI to the attack, while Parker scored a run.

Deltona (15-11), which had beaten Oviedo twice during the regular season, had reached the finals by ousting Seminole, 7-2.

The Wolves were in control from the start, scoring two runs in each of the first three innings to build a 6-1 lead. Three Fighting Seminoles errors led to three unearned runs.

Riley Williams and Kyle Diener had two hits and scored one run each for the Tribe, while Tyler Larson singled and had an RBI and David Walden added a single.

Seminole (13-14) had gotten a shot at the Wolves by rallying for a 4-3 victory over Spruce Creek in the opening game of the tournament.

Trailing 2-0 entering the bottom of the sixth inning, Chris Cole and Deiner opened the inning with back-to-back singles. After a sacrifice by John Boyles and a pop up, Radley Williams was walked intentionally to load the bases.

Riley Williams followed with a single to score a run and a subsequent error on the play allowed the other two runners to score and give the Tribe the lead.

The Hawks tied the game in the top of the seventh, setting the stage for an odd ending.

Larry Thomas, who was 3-for-3 on the day, led off with a single and moved up on a sacrifice by John Ilgen.

Cole was walked intentionally before a ground out moved the runners to second and third with two out.

Spruce Creek chose to walk Boyles to load the bases and set up a force out anywhere, but the strategy failed when a wild pitch allowed Thomas to scoot across with the game-winning run.

In addition to Thomas, Cole (2-for-3, double, run), Boyles (2-for-2), Diener (1-for-4, run), Radley Williams (1-for-2, run) and Riley Williams (1-for-2, RBI) contributed to the offense. Matt Hines, who got the final out in the top of the seventh, was the winner in relief of Luke Kimmig, who gave up three runs, two earned, on seven hits, while striking out four and walking none.

The late game on day one was a slugfest with host DeLand winning, 6-5.

The Bulldogs took a 5-0 lead in the top of the second inning, but the Bears came back with a run in the second and four in the fifth, with a two-run single by Danny Kelley, a double by Drew Morgan, a wild pitch and an RBI ground out by Matt Morales being the big plays, to tie the game at 5-5.

An error helped DeLand score the go-ahead run in the top of the sixth inning, but Winter Springs had a chance in the bottom of the seventh with runners on first and second with the third and fourth hitters in the line-up due up.

But a strike-em out, throw-em out double play ended the game when the runner on second mistakenly thought he got the steal sign.

Chris Mester (5-4), who had a double and an RBI to help his own cause, was the tough luck loser. He gave up nine hits, but only one of the six runs were earned.

Morgan (double, run), Kelley (1-for-3, run, two RBI), Sam English and Frank Campagnone (one single each), Terry Piard and Harrison Bruns (one run each) and Morales (run, RBI) also contributed to the Bears offense.

Trinity Prep (15-12) got off to a slow start in the Class 2A-District 9 Tournament at The First Academy, edging Mt. Dora Bible, 3-2, in the semifinals.

John Auld went 2-for-4 and drove in the game-winning run to back the five-hit, nine strike out effort of winning pitcher Deano Reinke. Schneider also went 2-for-3 for the Saints.

But the final was all Trinity Prep as Andrew Cox hurled no-hit ball with 13 strike outs over the first six innings before Auld came on to pitch the seventh, allowing a hit around three strike outs, in a 5-0 whitewashing of Holy Trinity (10-13).

Reinke started with his bat in the game, going 2-for-3.

The Saints will host McKeel Academy (17-10) of Lakeland in the regional quarterfinals on Tuesday starting at 4 p.m.

Three other championship games involving Seminole County teams were to be played on Friday.

In the Class 6A-District 3 Tournament at Winter Park High's Larry Wright Field, No. 2 Lake Brantley was to have faced No. 3 Apopka (22-5), which trailed in both of its previous games with two out in the seventh inning to beat Edgewater and the host Wildcats.

Lake Mary (22-5) saw its outstanding season come to an end when Matt Dobbins did it all in leading the Patriots (19-7) to a 7-2 victory in Wednesday's semifinals.

Dobbins (8-1), a senior lefthander, struck out four and allowed just the two runs, and helped his own cause with a two-out, two-run single during a three-run third inning to erase a 1-0 deficit and put Lake Brantley ahead to stay for good.

The Patriots tacked on three more runs in the fourth inning on a single by Brett Smith, an error that allowed Lamar Guy to reach, a sacrifice and a two-run double by Jeff Dietz, who later scored to make the score 6-1.

Mitchell Tubbs led the Rams at the plate, going 2-for-3 with an RBI, while Ryan Richardson (1-for-2) and Joey Lubonty (1-for-3) also contributed.

Lake Brantley will take on a team from 6A-District 4, either West Orange or Boone, playing at home if it won and traveling if it lost on Friday.

Lake Mary had come into the game on a high note as Paul Cinder (7-1) game up one hit as the Rams crushed University, 11-1, in five innings on Tuesday.

Lubonty had a huge night at the plate, going 3-for-3 with a triple and two doubles and two RBI.

The surprise though, has been in the Class 5A-District 3 Tournament at Daytona Beach Community College where Lake Howell has been on a tear.

The Silver Hawks (14-13) have won six games in a row, and two in the district tournament, since coach David Vince announced he would not be returning next year.

On Tuesday, Nick Taft (10-2) continued his outstanding senior season, firing a three-hitter with six strike outs in a 3-0 blanking of New Smyrna Beach (9-17).

Taft helped his own cause with a three-for-three effort at the plate and was on when batterymate Montgomery Bunda put the Silver Hawks ahead for good with a two-run single in the bottom of the second inning.

Grant Berman singled in an insurance run in the fourth inning.

Berman then came up big in the semifinals, bringing in the winning run with a sacrifice fly in the top of the 10th inning as Lake Howell upset No. 2 seeded Lyman, 3-2.

Nick Farkas was nearly invincible on the mound, scattering five hits and striking out 16 over 9-2/3 innings.

Clint Franklin matched Farkas pitch-for-pitch, giving up six hits and striking out seven over nine innings.

Jose Correa drove in both runs for the Greyhounds.

The Silver Hawks will be at home if they win or on the road if they lose, in either case facing a team from District 4.

The final survivor is Orangewood Christian (12-9), which is looking to return to the state tournament.

The Rams advanced to the finals, where they were to have played Warner Christian (19-6), with a 3-0 victory over the host Eagles of The

Master's Academy.

Nate Rupp hurled the shutout, striking out nine and allowing just three hits, with backing from Chandler Robertson (2-for-3, RBI) and Brian Irvine (1-for-3, run).

Lee had a double for Master's.

If OC won on Friday, it will host West Oaks on Tuesday, or, if the Rams lost, they will travel to Qcoee to play Central Florida Christian Academy (21-6).

Any survivors will also be in action in the regional semifinals next Friday at times and sites to be announced.

To check on the schedule you can call up the FHSAA website at www.FHSAA.org and follow the links.

CLASS 6A-DISTRICT 2

at DeLand
FIGHTING SEMINOLES 4, HAWKS 3

Spruce Creek 000 110 1 3 7 1
Seminole 000 003 1 4 11 1
Barrie, Nottall (6), Surmiak (7) and Strouse, Kimmig, Hines (7) and Walden. WP _ Hines. LP _ Surmiak. Save _ none. 2B _ Spruce Creek, Surmiak; Seminole, Cole. 3B _ none. HR _ Spruce Creek, Johnson. Records _ Spruce Creek 15-11, 4-7.

BULLDOGS 6, BEARS 5

DeLand 140 001 0 6 8 2
Winter Springs 010 040 0 5 5 2
Collins, Main (5) and Tidmarsh, Mester and Burns. WP _ Main (2-2). LP _ Mester (5-4). Save _ none. 2B _ DeLand, Bass, Collins; Winter Springs, Morgan, Mester. 3B _ none. HR _ none. Records _ Winter Springs 14-12, 6-5.

WOLVES 7, FIGHTING SEMINOLES 2

Seminole 001 000 1 2 6 3
Deltona 222 001 4 7 9 1
Hines and Walden. Pugliese and Rowd. WP _ Pugliese (8-2). LP _ Hines (6-4). Save _ none. 2B _ none. 3B _ none. HR _ none. Records _ Seminole 13-14, 5-7.

LIONS 8, BULLDOGS 2

DeLand 000 002 0 2 4 4
Oviedo 000 710 4 8 9 1
Kay, Mirdik (4), Singleton (6) and Tidmarsh, Farina and Ackley. WP _ Farina (6-2). LP _ Kay (0-1). Save _ none. 2B _ none. 3B _ none. HR _ none. Records _ DeLand 13-13, 4-8.

LIONS 4, WOLVES 3

Oviedo 101 020 0 4 8 0
Deltona 000 030 0 3 8 1
Bevis and Ackley. Gawrluk, Thorsson (1) and Rowd. WP _ Bevis (7-3). LP _ Gawrluk (5-4). Save _ none. 2B _ Oviedo, Leisher. 3B _ none. HR _ none. Records _ Oviedo 18-7, 8-4. Deltona 15-11, 7-5.

CLASS 6A-DISTRICT 4

at Winter Park
PATRIOTS 7, RAMS 2

Lake Mary 010 0010 2 7 3
Lake Brantley 003 310x 7 4 0
Eckard and Hart, Dobbins and B. Smith, Dobbins (8-1). LP _ Eckard (7-2). Save _ none. 2B _ Lake Brantley, Dietz. 3B _ none. HR _ none. Records _ Lake Mary 22-5; Lake Brantley 19-7.

CLASS 5A-DISTRICT 3

at Daytona Beach Community College
SILVER HAWKS 3, BARRACUDAS 0

New Smyrna Beach 000 000 0 0 4 1
Lake Howell 020 100 4 3 6 0
Sowers, Campbell (3) and Miller. Taft and Bunda. WP _ Taft (10-2). LP _ Sowers. Save _ none. 2B _ none. 3B _ none. HR _ none. Records _ New Smyrna Beach 9-17; Lake Howell 13-13.



Herald photo by Jim Wentz

Sarah Anderson hurled an eight-inning shutout as Oviedo edged Orange Park, 1-0, on Thursday.

Softball

Continued from Page 10A

the season, striking out 16, as the Commodores improved to 25-5.

Pitcher Stephanie Elrod and the Greyhound defense kept the hosts off the board until the sixth inning when Candice Brown scored on a squeeze by Michelle Horan.

Host McKeel Academy got a measure of revenge on Thursday as it ousted Trinity Prep, 1-0, in the Class 2A-Region 3 Quarterfinals.

The Saints, who finish the season 19-9, the first time in 16 years that they have not won 20, had beaten the Wildcats (23-4-1) in last year's regionals.

McKeel's only run scored when a Cass Faircloth single scored Jessica Jacobs, one of only four hits off Trinity's Burdeaux.

The Saints had an excellent chance to tie the game, and possibly the lead, when they put runners on second and third with only one out in the top of the seventh inning. But Wildcats pitcher Jennifer

Wright, who finished with a three-hitter, ended the game with a flourish, striking out the final two batters.

Burmeister was 2-for-3 with a double for Trinity Prep.

Both of Seminole's two Class A-Region 3 entries were ousted as host Orangewood Christian (12-6) fell to Central Florida Christian Academy (13-5), 3-1 in eight innings, and The

Master's Academy (14-8) were thumped by host West Oaks Academy (16-4), 10-2.

Garaffa struck out 12 and Conte went 2-for-4 for the Rams, while Nooft was 2-for-3 with a triple and a run scored and Laferriere scored the other run for the Eagles.

SOFTBALL

CLASS A-DISTRICT 9
MASTER'S 7, WARNER 6

Warner 020 310 0 6 7 4
Master's 200 014 2 7 7 3

Zak, Richardson (6) and Richardson, Sharp (6). Laterniere and Muyon. WP _ Laterniere. LP _ Zak. Save _ none. 2B _ Warner, Sharp; Master's, Lee. 3B _ Warner, Ruhlan; Master's, Nooft. HR _ none. Records _ Warner 9-6; Master's 14-6.

CLASS 5A-DISTRICT 3
SILVER HAWKS 8, BARRACUDAS 3

New Smyrna Beach 000 300 0 3 6 3
Lake Howell 1014 201 4 8 12 2

Batten, Roe (6) and Riley, Plank, Samuels (7) and Ja. Farrell. WP _ Plank. LP _ Batten. Save _ none. 2B _ Lake Howell, Ja. Farrell. 3B _ Lake Howell, Robbins. HR _ none. Records _ New Smyrna Beach 4-17.

GREYHOUNDS 7, PANTHERS 3

Pine Ridge 000 030 0 3 4 3
Lyman 111 400 1 7 8 2

Barton and Brown, Elrod and Wheeler. WP _ Elrod. LP _ Barton. Save _ none. 2B _ Lyman, Lister. 3B _ Pine Ridge, Barton; Lyman, Elrod. HR _ none. Records _ Pine Ridge 14-10.

BULLDOGS 6, SILVER HAWKS 3
Lake Howell 000 201 0 3 6 7
Flagler Palm Coast 000 340 3 6 4 0

Plank, Samuels (5) and Jo. Farrell, Mayle and Mancuso. WP _ Mayle. LP _ Plank. Save _ none. 2B _ Flagler, Pruvette, Mancuso. 3B _ none. HR _ none. Records _ Lake Howell 6-19.

BULLDOGS 3, GREYHOUNDS 2

Lyman 001 001 0 2 5 3
Flagler Palm Coast 102 000 3 3 5 2

Elrod and Wheeler, Cashman and Mancuso. WP _ Cashman. LP _ Elrod. 2B _ none. 3B _ Lyman, Ammos. HR _ none. Records _ Lyman 10-16; Flagler Palm Coast 17-5.

CLASS 6A-DISTRICT 2
BULLDOGS 6, FIGHTING SEMINOLES 5

DeLand 102 020 000 001 6 11 4
Seminole 102 001 100 000 5 15 4

Nichols and Thogmartin, E. Edelman, Ware and Scheuring. WP _ Nichols. LP _ Ware. Save _ none. 2B _ DeLand, Barkus; Seminole, Ware, Barrett. 3B _ none. HR _ none. Records _ Seminole 15-9.

HAWKS 1, BEARS 0

Winter Springs 000 000 0 0 3 1
Spruce Creek 010 000 1 1 2 0

Wisniewski, Davis (3), Roser (5) and Mason, Thomas and Shields. WP _ Thomas. LP _ Wisniewski. Save _ none. 2B _ none. 3B _ none. HR _ none. Records _ Winter Springs finished 16-11.

College

Continued from Page 10A

of the series is set for today (Saturday) at 7 p.m. in Clemson, S.C. The game will be carried live on the UCF ISP Sports Network (740-AM The Team) beginning with the pregame show at 6:45 p.m. with Marc Daniels mikeside.

"The UCF Sports Report presented by Drew Medical," will air on WQTM 740 The Team at 11 a.m. The show will feature UCF head baseball coach Jay Bergman along with Daniels.

The one-hour program will feature the UCF baseball program, including past and future opponents, strategy, the race for the A-Sun crown and the upcoming post-season tournaments.

The show will also contain features on UCF's other 16 varsity athletic teams. Interviews with student-athletes and coaches along with comments from UCF athletics director Steve Orsini will highlight various segments of "The UCF Sports Report."

SPERAW SIGNS TWO TO FILL GOLDEN KNIGHTS' POST

Looking to fill a need in the post, UCF basketball coach Kirk Speraw has announced the signing of a pair of six-foot-eight players.

On Monday, forward Marcus Johnson of Romulus, Mich. signed a National Letter of Intent. Johnson (6-8, 220) averaged 10 points and eight rebounds for Schoolcraft Community College in Livonia, Mich. last year and helped guide coach Carlos Briggs' squad to a 27-4 record.

"Marcus comes from a great family and will fit in well at UCF," Speraw said. "He's an extremely athletic post player who can run the floor well. He's very active on the glass and his post game is continuing to improve."

Johnson will be reunited at UCF with former Schoolcraft teammate Gary Johnson (no relation) who signed with UCF last year. He started at point guard for the Golden Knights this past season and helped UCF to a 25-6 record and an appearance in the NCAA Tournament after winning the Atlantic Sun Conference Tournament.

"Marcus gives us some quickness and athleticism that we need on the frontline," Speraw added. "It's been a focus to attract post players and certainly Marcus is a good one to have in our basketball family. He'll go a long way toward filling our needs in the post."

On Thursday, Speraw announced the signing of Anthony Williams of Omaha, Neb. to a National Letter of Intent.

Williams (6-8, 225) averaged 10 points and six rebounds for Indian Hills Community College in Ottumwa, Iowa last year and helped guide coach Lorenzo Watkins' squad to a 22-9 record. The Warriors spent most of the year receiving votes for the NJCAA Top 20 poll and peaked at number 19.

"Anthony should make an immediate impact for us in the post," Speraw said. "He's a good scorer and will help fill a need for our program. He comes from a great program at Indian Hills, which should help in his transition to Division I."

The pair will be counted on to fill the frontline needs for UCF after the graduation of Josh Bodden and Roberto Morentin, who helped UCF to a 25-6 record, an Atlantic Sun Conference Tournament championship and an appearance in the NCAA Tournament.

Williams played for Dan Archie at Omaha South High School before signing with Indian Hills, where he averaged 16.5 points, eight rebounds and five blocks per game and was named second-team Class A (largest) all-state by the Omaha World-Herald as a senior. He shared MVP honors in the Metro Basketball Coaches Association All-Star Game after scoring 27 points in that contest, including 20 in the game's first 10 minutes.



LARGE 3
TOPPING \$11.99
PIZZA WITH AD ONLY

Available at this location only:
332 W. Lake Mary Blvd.
Sanford, FL 32733

Saturn® People First.

GM

truckfest

\$1,000 IN SAVINGS!

Celebrating Veterans in May!

2004 VUE



\$17,290 OR \$229⁰⁰* A MONTH

Special Offer for Active Military

\$750⁰⁰ on any new Saturn

SAVINGS Military Status Verification Required. Some Restrictions Apply.

What's New With Used?

'95 SATURN SL2
Auto, Cruise Power Windows, Locks
#856060a
\$3,990 CASH SPECIAL

'96 NISSAN ALTIMA
Auto, Power Windows, Cruise
#P65285a
\$4,990 or \$139 Per Mo. 36 Mos.

'01 SATURN SL2
5 Speed, Power Windows, Cruise
#168260a
\$5,990 or \$104 Per Mo. 48 Mos.

'99 CHEVROLET MALIBU LS
Auto, Power Windows, Cruise
#P65459a
\$6,990 or \$149 Per Mo. 48 Mos.

'99 SATURN SL2
Auto, All Power Sunroof
#851575
\$6,990 or \$153 Per Mo. 48 Mos.

'98 FORD RANGER
Auto, V6, Tilt, Much More!
#861855a
\$7,990 or \$169 Per Mo. 48 Mos.

'00 CHEVROLET S10 LS
5 Speed, A/C, CD, Priced to Go!
#500602a
\$7,990 or \$169 Per Mo. 48 Mos.

'00 KIA SPORTAGE
Auto, AC Power Windows
#853587a
\$7,990 or \$169 Per Mo. 48 Mos.

Merch's Pick of the Week
'00 GMC Yukon XL
Leather, Loaded, Dual Power Seats, Rear A/C, 30K
#856892a
\$20,990 or \$365 Per Mo. 60 Mos.

'02 SATURN L100
Auto, All Power Equipment, 27K
#803510a
\$8,990 or \$156 Per Mo. 60 Mos.

'03 CHEVY CAVALIER
Auto, A/C, Low Payments
#P65491
\$8,990 or \$156 Per Mo. 60 Mos.

'02 PONTIAC SUNFIRE
Auto, A/C, Power Windows
#P65496
\$8,990 or \$156 Per Mo. 60 Mos.

'99 SATURN SC2
Auto, Leather, Sunroof & More!
#P65376a
\$8,990 or \$190 Per Mo. 48 Mos.

'02 HONDA ELANTRA
Auto, Sunroof, Power Windows
#P65372
\$9,990 or \$173 Per Mo. 60 Mos.

'02 SATURN SC2
Auto, Leather, Sunroof, CD
#114612a
\$10,990 or \$191 Per Mo. 60 Mos.

'01 FORD MUSTANG
5 Speed, Power Windows, Cruise
#X65211
\$10,990 or \$191 Per Mo. 60 Mos.

'03 MITSUBISHI GALANT ES
Auto, V6, Power Windows, Cruise
#P65492
\$12,990 or \$225 Per Mo. 60 Mos.

'99 CHEVROLET TAHOE LT
Leather, Loaded, Won't Last!
#128664a
\$12,990 or \$275 Per Mo. 48 Mos.

'02 DODGE RAM 1500 SLT
Auto, V8, CD, 27K, WOW!
#851575b
\$13,990 or \$243 Per Mo. 60 Mos.

'02 CHEVROLET CAMARO SS
Automatic, Leather, Loaded
#167030b
\$21,990 or \$387 Per Mo. 60 Mos.

'04 SATURN ION 3 QUAD COUPE
Sporty, 5 Speed, Gr Effects, New Car Fin. 0% down
#75000
\$22,990 or \$329 Per Mo. 60 Mos.

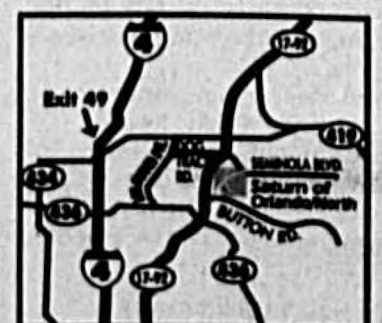
SALES HOURS: MONDAY - FRIDAY 9AM - 8PM SATURDAY 9AM - 7PM SUNDAYS 12NOON - 5PM



Saturn of Orlando/North

2725 S. Highway 17-92 (between SR 436 & SR 434)

800-203-9518



Photos for illustration purposes only. Tax, Tag, title and \$298.50 dealer fee additional on all vehicles. All payments calculated at 4.99% APR with 10% down payment plus tax, tag title and \$298.50 dealer fee with approved credit. Stock #75000 calculated at 0% APR with 10% down payment plus tax, tag, title and \$298.50 dealer fee with approved credit. Customer must have 720 or better Beacon score to qualify for special rate. * 48 month lease. 12,000 miles. Tax, tag, title and \$298.50 dealer fee extra. MSRP \$18,290.



Seminole County
Criminal Justice Center

HERALD CLASSIFIEDS

Financial
45-63

Employment
67-73

Rentals
91-127

Real Estate
141-165

Merchandise
181-197

Miscellaneous
199-229

Automotive
231-245

Services
252-319

To Place Your Ad Call **407-322-2611**

15—CEMETERY LOTS

Two cemetery lots with vaults in Oaklawn Cemetery in the "Garden of Devotion" section. Priced \$5,000 under retail. \$3,500. 828-389-1048.

23—LOST & FOUND

Found: Dog, near 20th St in Sanford. Obviously running. 407-323-3777.



407-322-2611

25—SPECIAL NOTICES

Thomas Velleff, MD relocated from his medical practice on July 1, 2003. Past patients may mail their request for medical records to 1770 E. Lake Mary Blvd., Sanford 32773 Fax 407-328-7388. Please include an address or fax number for sending a records release form which must be signed by the patient and returned to the above address.

55—BUSINESS OPPORTUNITIES

A \$245K + YEAR
Established Business. Only \$9995
1-800-400-7151

59—FINANCIAL SERVICES

Attention Readers!!
It's illegal for companies doing business by phone to promise you a loan and ask you to pay for it before they deliver. For more information, call toll-free 1-877-FTC HELP (A public service message from The Seminole Herald and the Federal Trade Commission)

Bad Credit-No Credit-No Problem! Establish or re-establish Your Credit With an Unsecured Major Credit Card. Apply now, 407-772-2033.

61—MONEY TO LEND

Attention Readers!!
It's illegal for companies doing business by phone to promise you a loan and ask you to pay for it before they deliver. For more information, call toll-free 1-877-FTC HELP (A public service message from The Seminole Herald and the Federal Trade Commission)

70—EDUCATION & TRAINING

Tutor avail. for summer/fall. Masters in Ed., certified, 10 yrs exp. Reading, K-12. 407-323-0162, Kelly Meahl.

71—HELP WANTED

Local school seeks reliable, trustworthy and highly innovative applicants. Fax resume to 407-323-1391 or apply at 2854 S. Sanford Ave.

INVESTIGATE BEFORE YOU INVEST!

Always a good policy, especially for business opportunities and franchises. Call Florida Dept. of Agriculture & Consumer Services at 800-435-7352 or FTC-HELP for free information. Or visit our Web site at www.ftc.gov/bizop. Florida law requires sellers of certain business opportunities to register with Florida Dept. of Agriculture & Consumer Services before selling. Call to verify lawful registration before you buy.

DISCOVER HOW GOD SPEAKS TO US

through dreams, past lives and soul travel of an introductory talk presented by Eckankar, Religion of the Light and Sound of God.

SANFORD'S BOOK SHOPPE.
222 E. 1st St.
Saturday
May 29, 1-3pm.

www.eckankar.org

71—HELP WANTED

ADVERTISING SALES REPRESENTATIVE

The Sanford Herald is looking for an Advertising Sales Representative to join our progressive sales team serving Sanford, Lake Mary & surrounding areas. A marketing/business degree or some direct sales experience preferred. We will train the right individual who possesses solid organizational skills, good interpersonal communication abilities and who has a strong desire to achieve. Must be self-motivated, energetic and goal-oriented with a commitment to outstanding customer service. Computer and/or design skills helpful but not necessary. Must own good, reliable transportation. This is a full time Monday-Friday (40hr work week required), entry-level position with compensation based on education and sales experience.

If interested, please send resume to:
Dan Sutton
Advertising Manager
Seminole Herald
Newspapers
PO Box 1667
Sanford, FL 32772
Phone: 407-322-2811x 11
Fax: 407-323-9408
Email: dsutton@seminoleherald.com

EOE

71—HELP WANTED

Bobcat operator needed, exp required for grading pads & final grades. Class A license a plus. 407-402-7060.

Need Dishwasher for breakfast shift.

Also need Executive House Keeper & Breakfast Waitress. Call 407-444-1000.

CUSTODIAN;

Seminole County Public Schools. 3 positions w/benefits. PM hrs. Fax resumes to Larry Ellis @ 407-320-7470. Preference shall be given to certain vets and spouses of vets as provided by Chapter 295, Florida Statutes. Customer Service Rep: Strong phone etiquette & computer skills. 407-302-0042.

Drivers

Immediate Openings for a Specialized Dedicated Route!
•Year Round freight!
•High Miles!
•Full Benefits Package!
•Stability!
Min 23 yrs. old, good MVR 1 yr. OTR CDL-A
1-800-247-8040
www.mtxc.com EOE

Experienced Boat Haulers: Pay based on experience up to \$36/mile. Competitive benefits and good home time. 1-800-247-8040.

Final Inspector-Optical Lab: Quality minded person needed for small optical lab in Sanford. Experience a must. Call 407-323-2040x24, ask for Carmen.

71—HELP WANTED

Full Service mechanic. Immediate opening. Flat rate pay, possible \$700 w/ky, full time. Call 407-688-9399.

Hotel Room Attendant

Seeking room attendants (maids) for full service hotel, limited facilities. Must have neat appearance, pleasant attitude, & dependable work ethics. Excellent benefits: to include good pay, & 401(k) plan. Please apply in person; Hampton Inn & Suites, 850 Village Oak Lane, Lake Mary, FL. (PH)407-995-9000, EOE/Drug Free Work Place.

Housekeeper For Hotel Experience preferred, but will train person with great attitude. Apply in person, Candlewood Suites, 1130 Greenwood Blvd., Lake Mary, FL.

Immediate openings for Local/Regional drivers. Average \$30 to \$35 cents per mile all pay earned. Home everyday or every other day. We offer low cost insurance, 401-k, paid vacations & holidays. Drop & Hook 2 yrs CDL-A exp Req. Must live within 45 miles of Daytona.

Meet the Recruiter
Daily 8am to 5pm
May 15th & 16th
Deltona Inn, Deltona, FL
I-4 Exit 108
or call 1-800-709-2536

LABORERS NEEDED FOR UNDERGROUND UTILITY CONTRACTOR

HEALTH INSURANCE AND 401K PLAN! Drug free workplace. Apply at: 990 Miller Drive, Altamonte Springs 407-260-9000.

Hiring Bonus!

Lake Mary hair salon looking for motivated hair stylists & nail tech. 3 chairs left. Ask for Diane or Debi for confidential interview, 407-323-8522.

Laundramat Attendant, Flex hrs.

Easy Job 407-323-9885. Apply 3691 Hwy 17-92 (WalMart Plaza), Sanford.

Loader OPERATOR - For paving and final grading.

F/T benefits 407-322-8133.

Looking for exp. housekeepers full time. Apply at the Holiday Inn Express 3401 S. Orlando Dr. Sanford

MAINTENANCE MECH:

Proficient in welding. Exp req'd working w/ Air Compressors, Saw Equip, Elect Gear Motors, Roller presses, & Bearings. Own tools, some overnights req'd. Based in Central FL. Truck provided, ins, Vac, Holidays, 401k. Fax or email 813-354-2478 RScott8229@aol.com. EOE

SANFORD: Now hiring cooks, servers, dishwashers & P/T supervisor at local assisted living facility. Call Edwin Romano 407-323-7308 ext. 25

71—HELP WANTED

Maintenance Techs needed: Willing to train at night. Pressure cleaning & repairing grocery equipment. 4 nights/week. Must have clean DL, own tools, drug free. Pay starts at \$425/wk plus benefits, overtime & bonuses. Call 1-866-778-8171.

MECHANIC:

Heavy equipment and trucks. 407-322-8133.

Experienced Cook, server & dish washer needed. Call 407-265-8246.

Need experienced Cook, server & dish washer. Call 407-265-8246.

Need experienced full time Waiter or Waitress. Ask for Peter, 407-323-4040

Need Work?

Kelly Services has Immediate Openings for: Experienced Solderers. Must have PC Board Experience. Must know value of components. Must be able to read blueprints. Positions located in DoLand. Come by or call today! 929 N. Spring Garden Ave. 386-736-0440.

PT Cook & PT Program Support Tech needed. Apply direct The Sanford Bridge, 500 S. Holly Ave or call 321-283-0200, ask for Dee.

Part time Cook needed for evenings & weekends. Contact Yvonne, 407-323-7306 x25.

Real Estate Agents wanted: 70/30 split, no desk fees. Contact Harley @ Catherine Hanson's Real Estate, 407-330-1555

Route Tech: Good income opportunity for stable, motivated individual. 407-302-0042.

SECRETARY NEEDED FULL TIME.

Wholesale auto sales, bookkeeping, title work, phone exp. Experience preferred. Call for appt. 407-323-3862

Telemarketing: Outbound, P/T. Salary & commission. 407-657-2900.

TITE KUTZ URBAN BARBER SHOP

now seeking licensed barbers. 1913 S. French Ave. Sanford. Pts. inquire at 407-688-2440.

Track Hoe OPERATOR -

Underground utilities/Pipe work, local F/T work, benefits 407-322-8133.

Utility Foreman - Grade elevations and utility experience for underground utility crew. Local F/T and benefits 407-322-8133.

Waffle House, I-4 & SR 46,

now hiring all shifts, good pay & good benefits. Apply in person M-F, after 1pm.

93—ROOMS FOR RENT

Very nice, very clean furnished, all ut, cable, A/C, Indry, phone, kitch use, sec. dr, resident owner, private entrance. No Smoking! Only drug free sober need apply. 407-314-0924.

Private Room in Longwood Home, Steady Employed, Non-Smoker \$58 wk, \$50 Deposit 407-830-6216

Sanford: Downtown, convenient location, refrigerator, microwave, color TV, kitchenette room, private bath, sleeping rooms. Call 407-321-4900.

97—APARTMENTS - FURNISHED

Beautifully furnished 1BR apt. \$850/mo, includes water, cable, electricity. 407-323-8670.

95—ROOMMATE WANTED

Seeking a person to share my home, view of Lake Monroe, full house privileges, \$500/mo. Call 407-328-7232 for an appointment.

Will share home, room & bath, access to full house & facilities. Want responsible, employed person 407-474-1868, 407-323-5635.

NEED MONEY • CALL NOW!!!!

• Buying or selling a home? • Buying or Selling a Business? • Looking for a Foreclosure? • Looking for the Best Rates?

Security Financial

407-661-9700
Satisfaction is Guaranteed!!
Free Consultations with our Experienced Loan Officers, Real Estate Associates and Confidential Business Brokers
Full Service
Real Estate & Mortgage Executives

Established 16 Years
www.securityfinancial.com
Se Habla Español
FOR ALL YOUR MORTGAGE & REAL ESTATE NEEDS
COMMERCIAL • RESIDENTIAL

2004 - 2005 Pre-School

Registration Begins Now!

ABEKA curriculum for children ages 2 - 5
• Phonics • Creative Art • Pre-math skills
• Language • Music and movement

Yummy breakfast, lunch and afternoon snack
School Readiness (4C) funding accepted
6:30 a.m.-6:00 p.m. Monday through Friday

All teachers have CDA or higher, and two or more years experience as lead teacher

Mrs. Michelle's House

For more information call
(407) 321-7635
Ask for Joyce or Beverly

DISCOVER HOW GOD SPEAKS TO US
through dreams, past lives and soul travel of an introductory talk presented by Eckankar, Religion of the Light and Sound of God.
SANFORD'S BOOK SHOPPE.
222 E. 1st St.
Saturday
May 29, 1-3pm.
www.eckankar.org

Spring Into 2004 With One Of Our Apartments
Studios, 1 & 2 Bedroom Apts.
Ask about specials!
Sanford Court Apartments
407-323-3301
3291 S. Sanford Ave., Sanford

Country Style City Living
Convenient Spacious Affordable
\$300 OFF 1st Month's Rent
With 12 Mo. Lease & Approved Credit
• Spacious Apartments with large Closets • Lake Front • Volleyball • Sparkling Pool • Tennis Courts
Country Lake Apts
2714 Ridgewood Ave., Sanford • 330-5204

FREE ESTIMATES!
24 Hr Emergency A/C Service
212 Hickman Dr. • Sanford, FL 32771
407-688-8200

ALL REPAIR WORK SALES SERVICE NEW CONSTRUCTION & DRAIN FIELDS
FREE YOUR TIME!
Mrs. These experts & set your time free for more important things

EXACT PLUMBING, INC.
Commercial/Residential/Service
CALL TOLL FREE!
State certified #CF C057227
400 S. Sanford Ave. • Sanford, FL 32771
PHONE 407-688-2317 FAX 407-688-2397
TOLL FREE @ 1-877-819-2633

HERALD CLASSIFIEDS

Financial
45-63

Employment
67-73

Rentals
91-127

Real Estate
141-165

Merchandise
181-197

Miscellaneous
199-229

Automotive
231-245

Services
252-319

To Place Your Ad Call 407-322-2611

99—APARTMENTS - UNFURNISHED

1, 2, & 3 Bedrooms available, from \$450/month. Call 407-323-3268.

Beautiful 2 Bedroom apt/home, Pensacola Ave. at 13th St. Doxon Estate. 407-321-4217.

MARINER'S VILLAGE
LAKE ADA 1 BDRM, \$515/MO
2 BDRM, \$615/MO. AND UP
Cable included
407-323-8870

Sanford/Lake Mary: 1, 2, and 3 Bedroom Apts. starting at \$539. Lake Front Living. Free Rent Call now, 407-322-9104, EHO.

101—HOUSES—FURNISHED

Sanford: Furnished apt utilities included. 1 Block from town & lakefront. 1 person, no pets, deposit required. 407-323-0229.

103—HOUSES—UNFURNISHED

Bateman Realty
407-321-0759

DOYLE'S RENTALS

Sanford: 1/1, Eat-In Kitchen, Living Rm, \$435-\$400 Dep
Sanford: 2/1.5, Town Home, Inside Laundry Rm, Kitchen, Dining Rm, Community Pool, \$650-\$600 Deposit.
DeBary: 2/1, With Single Garage, Lrg. Storage Area, Scrn Porch, Lrg Yard, Well & Septic \$675-\$650 Dep
Sanford: Lrg 2/2 Condo, Privacy Patio \$700-\$650 Dep
Sanford: 3/2, Kitchen, Living Rm, Fenced Yard, New Paint, Section 8 Accepted \$675/\$625 Deposit
Deltona: 3/2, Canal Front, 2 Enclosed Patios, Tile, W/Lake Access \$750-\$700 Deposit
Sanford: 4/1 Home, Laundry Rm, Scr. Porch, Sgl Car Carport \$800-\$800 Deposit
Sanford: 3/2, Hardwood Floors, Large Screen Porch, Double Carport, Storage Shed, Approx. 2200 Sq Ft. \$900-\$900 Deposit.
Altamonte Springs: 4/2, Double Garage, Carpeted, Very Nice Home \$1,000-\$1,000 Deposit
DOYLE REALTY, INC.
407-322-2495
WE RENT & SELL HOMES

105—DUPLIX/TRIPLEX

1BR/1BA, no maintenance, \$550/month, \$250 security Pinecrest area. 407-323-3636.

105—DUPLIX/TRIPLEX

2 BR duplex apts: Close to Seminole High, scr porch, laundry & storage rm, \$550/mo 407-647-1366

105—DUPLIX/TRIPLEX

2/1, nice lot, \$450/mo. \$1200 to move in. Refs. required. 321-356-6898

117—COMMERCIAL RENTALS

Sanford: Professional Office Bldg, centrally located, recently renovated, ample parking, ideal for attorney or professional. Includes water, sewer, trash +/- \$75 to +/- 2346 sq ft. Rent, \$575-\$2300 plus sales tax.
Doyle Realty, Inc
407-322-2495

141—HOUSES FOR SALE

Tangel Square: For lease, 1200 sq ft., 1904 French Ave., \$700/mo & 400 sq ft., 1908 French Ave., Sanford \$325/mo. 1st & last. Call 407-831-2106.

141—HOUSES FOR SALE

3BR/1.5 BA, concrete block, 1100 sq ft, new roof, new CHA, well to well tile, landscaped yard, \$71,800, 102 Country Club Drive, Sanford 407-929-7173 or 918-495-2026.

3BR/2BA FORECLOSURE!

Buy for only \$39,950. For listings, 800-747-9364xH529.

NO MONEY DOWN

AFFORDABLE HOMES VENTURE 1 PROPERTIES

BOND MONEY: Receive up to \$10,000 free homeowners assistance fund. Buy a home with \$200 cash.
Govt. Foreclosures, Reposs./SEMINOLE, ORANGE, VOLUSIA!

Fixer Up: Sold as is!

3/2, Eat In Kit., LR, \$62,900.
Renovated: 3/2, Liv Din Rm, Garage, \$79,900.
A Beauty: 1/2 Acre, 3/2, 2300+ sq ft, Liv, Din, Fam. Rm, 2 car gar, \$141,900.
In Law Quarters: 4/3, 2300+ sq ft, Liv, Din, Fam., Game Rm, \$169,900.
Lakeview: Renovated 3/2, Liv, Din, Fam Rm, Fenced Yard, \$178,500.
Like New: 3/2, Liv, Din, Garage, nicely landscaped yard, \$95,500.

PAUL OSBORNE VENTURE 1 PROPERTIES

407-321-4764

Distress Sale

Free List of Bank Foreclosures and Fixer-Uppers. Free computerized printout. Free 24-hr recorded msg. 1-800-786-0204 ID#6142 www.DistressHouses.com

REMAX Realty Resources

Great investment opportunity! Buy at residential price, convert to commercial. Renovated 2 or 3 bedroom, 608 West 20th St. \$86,900. Owner Broker, 407-331-5880.

141—HOUSES FOR SALE

3BR/1.5BA 312 East 25th St, Sanford. Hardwood flrs, enclosed porches. \$89,500. Zoned RC-1 (Restricted Commercial) Residential rental use permitted. Great business location. 407-929-7173 or 918-495-2026

Just Sign & Move In! No Cash, No Kidding!

1-321-961-3987
Family First, MTQ(WAC)

Lake Mary: 2000 Contemporary, 4/2.5/2, on cul de sac, tile, screened pool/spa.

Owner/Agent, 407-328-6495.

Realtors Wanted!

Century 21, Napolitano & Scaggs are looking for Realtors to work the Sanford/Lake Mary areas. For a confidential interview, please ask for Mary @ 1-800-881-4469.

SELL YOUR HOUSE TODAY!

New company in Lake Mary has several programs to buy your home for all cash or lease with the option to purchase. ALL price ranges considered.
Call now to hear your options
407-493-3255

Wisteria Realty, Inc.

Need an investment?? Want to Move out of Apartment? Want 2405 Orange Avenue: Charming 2/1 cottage, wood flrs, brick patio, park bench, towering oaks, move-in ready, low \$90,000's. Call Joyce Stansberry 407-323-8755

CALL AND ASK US ABOUT REO OR FORECLOSURE PROPERTIES & NEW LOCAL LISTINGS.

Call Joyce Stansberry 407-323-8755
Or, Jan Duttweiler 407-878-1000

147—INDUSTRIAL PROPERTY FOR SALE

Near 17-92 in Sanford Warehouse, 18,000 s.f. With 1/3 ofc, ample Parking, \$350,000 MetroOne, 407-629-6001

151—INVESTMENT PROPERTY FOR SALE

Great investment opportunity! Buy at residential price, convert to commercial. Renovated 2 or 3 bedroom, 608 West 20th St. \$86,900. Owner Broker, 407-331-5880.

160—BUSINESS FOR SALE

Altamonte Springs: P & C personal lines agency, excellent potential, 352-598-8606 or 321-356-6898.
Florist/Gift Shop in Oviedo just reduced to \$30K total. Includes inventory & van. Store front location. Call Sheree, Security Financial, 407-661-9700.

181—APPLIANCES & FURNITURE FOR SALE

BED: \$195, brand new king size firm double-sided mattress set, can deliver. 407-275-0935.

181—APPLIANCES & FURNITURE FOR SALE

DININGRM: BOMBAY CHERRYWOOD, 110" Dbl Ped, 8 Chippendale Chrs, 72" Buffet/Hutch, Unused, Still Boxed, Cost \$18K, Sell \$3950.
Marble Server \$750, 13 pc Cherry Set, 78" Table, 6 chrs, China Cab., \$1295, 407-660-1415

2 dining room sets, 1 dark oak, 40"x60" with 2 leaves & 6 chairs, \$200, & 1 light oak, 40"x 60", one leaf, 4 padded chairs on rollers, \$400. Both excellent condition. 407-323-3783 or 407-322-5684.

BED: New firm queen pillowtop mattress set. \$110. Del. avail. 407-275-0612.

BED: Luxury firm pillow-top mattress set, brand new w/warranty \$155, 407-831-1322 or 386-216-2946. Delivery available.

BEDRM - 8 PC Loren CHERRYWOOD Sleigh bed, Rails, Dresser, Mirror, Chest, 2 NiteStds, unused, Still Boxed, Cost \$7k. Sell \$1950 407-660-1415

BEDRM - 8 PC High-end Louis VIII CHERRYWOOD, all Dovetail, Dresser, tri-mirror, Chest, 2 NiteStds, unused, Still Boxed, Cost \$15K, Sell \$3,250. 407-660-1415.

Bedroom Group: Louis Philippe collection, solid wood sleigh bed, dresser, mirror, chest, nightstand. New in boxes, must sell \$1295, 407-402-1781 or 386-753-1515.

BEDROOM SET: 4 pieces, brand new, still in boxes. \$320. 407-275-0935.

BEDROOM SET: 7 piece cherry sleigh bed set, new, boxed, \$895. 407-275-0612.

DINING ROOM: 12 piece formal cherry set, pedestal table, chairs, hutch, brand new, never used. \$1200. 407-275-7626.

Futon: Solid wood mission-style arms, extra nice foam layered pad. All brand new \$195. 407-402-1781 or 386-753-1530.

MATTRESS SET: Brand new full size orthopedic firm with warranty, \$85. 407-275-7626.

Mattress Set: NASA technology memory foam as seen on TV/Mall, 20 year warranty Retail \$1699, must sell \$595. 407-402-2778 or 386-668-8494.

TUFFCARE Wheelchair: High quality, new condition, \$225. 407-323-9545.

187—SPORTING GOODS

Pool Table: 8ft IBC professional series, 3 pc 1" slate, 11tr pockets, felt, unused, still in crate, cost \$4K, sell \$1450. 407-660-1415.

191—BUILDING MATERIALS

CORRUGATED STEEL ROOFING for Barns, Boat Docks, Shops, etc. Also Culvert Pipe: 15"x20 18"x20" Call For Prices. Surplus Steel & Supply, Inc. Apopka 407-293-5788.

Find the Right Job

HERALD CLASSIFIEDS
Your Best Bet!

199—PETS & SUPPLIES

Patti's Pet Sitting

Will Care For Your Dog or Cat in Your Home While You Are Gone! Very Reasonable Rates! References Available Upon Request. Please Call 407-314-8703.

211—ANTIQUE & COLLECTIBLES

Collector will pay \$500 to \$3,000 for H. Newton, A. Hair & L. Roberts oil paintings. Call 321-863-8233.

217—GARAGE SALES

Lake Mary Sale! Sofa, 2 love seats, exercise equipment, olympic weights, home decor more more Sat, May 8, 9am-2pm. 565 S County Club Rd. off Lake Mary Blvd. 1 mile South of City Hall.

Multi family Sale: Sat, May 8, 5:00 Orange Blvd, Sanford, 1 block North of SR 46 Collectibles, furniture, books, clothes, 88 Suburban, etc.

219—WANTED TO BUY

Aluminum, Cans, copper, Brass, Newspapers, Auto Radiators & Batteries
Kokomo Recycling:
407-321-0004
918 W. 18T, Sanford
M-F, 10-5, Sat 9-1

223—MISCELLANEOUS

John Deere lawn tractor, LT133, 38" mow, \$1550, used once. Generator, 10,000 watt, like new, \$1475. 407-323-3763.

Save on Partail Mower Blades, Belts, Wheels, Tires & Tubes. Casto's 2817A French Ave, Sanford. 407-323-8418

223—MISCELLANEOUS

Spa/Hot tub, 5 person portable with lounge, 5hp, 20 jets, never used. \$1650. 407-256-5919

231—CARS FOR SALE

1990 Cadillac Bartz Sport silver, spoke wheel covers, looks good, runs good \$2300. 407-330-0434.

92 Mercury Grand Marquis in good condition, low mileage, \$2,800. 407-323-0924.

Hondas from \$500! Cars, trucks & more! For listings 800-747-9319, ext 4716.

235—TRUCK/BUSES/VANS FOR SALE

1988 Jeep Cherokee: AC, heat, cruise, Reese hitch, excellent transportation. \$1500. 407-324-7556.

Pickup Truck : 1/2 ton Dodge Dakota, 1995, 104,000 miles, dark green, extended cab, V6, power everything, \$5,299. 407-322-5377 eve.

Wanted! RESPONSIBLE BUSINESS PEOPLE TO ADVERTISE IN THE HERALD 407-322-2611

LEGALS

IN THE CIRCUIT COURT OF THE 18TH JUDICIAL CIRCUIT, IN AND FOR SEMINOLE COUNTY, FLORIDA

GENERAL JURISDICTION DIVISION
CASE NO: 04 CA 833-14K

WACHOVIA BANK NATIONAL ASSOCIATION F/K/A FIRST UNION NATIONAL BANK PLAINTIFF

VS.

TU ANH VU, AS TRUSTEE FOR THE ORT FLORIDA LAND TRUST, ET AL. DEFENDANT(S)

NOTICE OF ACTION CONSTRUCTIVE SERVICE

TO UNKNOWN BENEFICIARIES OF THE ORT FLORIDA LAND TRUST: THE UNKNOWN TRUSTEE OF THE HOA MAI VU REVOCABLE TRUST DATED JULY 20, 1999; THE UNKNOWN BENEFICIARIES OF THE HOA MAI VU REVOCABLE TRUST DATED JULY 20, 1999

whose residence is unknown if he/she/they be living, and if he/she/they be dead, the unknown defendants who may be spouses, heirs, devisees, grantees, assignees, lienors, creditors, trustees, and all parties claiming an interest by, through, under or against the Defendants, who are not known to be dead or alive, and all parties having or claiming to have any right, title or interest in the property described in the mortgage being foreclosed herein.

YOU ARE HEREBY NOTIFIED that an action to foreclose a mortgage on the following property:

LOT 7, WINGFIELD RESERVE, PHASE II, ACCORDING TO THE PLAT THEREOF AS RECORDED IN PLAT BOOK 28, PAGES 68, 69, AND 70, OF THE PUBLIC RECORDS OF SEMINOLE COUNTY, FLORIDA.

THIS NOTICE SHALL BE PUBLISHED ONCE A WEEK FOR TWO CONSECUTIVE WEEKS, PUBLISH IN THE SEMINOLE HERALD

Publish: May 9, 16, 2004 E058

LEGALS

has been filed against you and the you are required to serve a copy of your written defenses, if any, to it on DAVID J. STERN, ESQ. Plaintiff's attorney, whose address is 801 S University Drive #500, Plantation, FL 33324 (no later than 30 days from the date of the first publication of this notice of action) and file the original with the clerk of this court either before service on Plaintiff's attorney or immediately thereafter, otherwise a default will be entered against you for the relief demanded in the complaint or petition filed herein.

WITNESS my hand and the seal of this Court at SEMINOLE County Florida, this day of MAY 3, 2004.

MARYANNE MORSE, CLERK CLERK OF THE CIRCUIT COURT
BY: Carol Moore, DEPUTY CLERK
LAW OFFICES OF DAVID J. STERN
ATTORNEY FOR PLAINTIFF
SUITE 500
PLANTATION, FL 33324
04-25482

IN ACCORDANCE WITH THE AMERICANS WITH DISABILITIES ACT, persons with disabilities needing a special accommodation should contact COURT ADMINISTRATION, at the SEMINOLE County Courthouse at (407)665-4227, 1-800-955-8771 (TDD) or 1-800-955-8770, via Florida Relay Service.

THIS NOTICE SHALL BE PUBLISHED ONCE A WEEK FOR TWO CONSECUTIVE WEEKS, PUBLISH IN THE SEMINOLE HERALD

Publish: May 9, 16, 2004 E058

Business & Services Directory

Advertise your business or services for as little as \$2.00 per day. Call (407) 322-2611 to speak to a Classified Representative

258-AUTOMOTIVE

Lowell's Auto Repair
Toyota & ASE Master Mechanic Foreign & Domestic Auto Repair & Service.
3400 West SR 46, Sanford
Call 407-302-8555
Hours 8AM-6PM
VISA/MASTER CARD

269-CLEANING SERVICES

BLITZ CLEAN
We Offer These Services
• House Cleaning Svc.
• Office Cleaning
407-321-8712

Ruth's Quality House Cleaning Service
Residential & Commercial Weekly, Monthly, Bi-Weekly Licensed, Bonded, Insured 407-323-4877

270-CONCRETE

Def's Concrete: Patios, Driveways, Sidewalks, Decks. Home owners our specialty. Commercial also. Call anytime for free estimate. 407-322-7208.

275-DRYWALL

Dry Wall "Stucco Repairs" All Textures Matched Popcorn!! 407-322-6338 L/I

277-HEALTHCARE

Car Accident? Free Report Reveals What You Need To Know If You've Been Injured? Call Toll-Free 1-800-216-1183. 24-Hr Recorded Msg.

278-HANDY MAN

Maintenance Folks Remodel kitchen & Bath Irrigator/Pressure Wash Painting /Ceramic Tile Refinish Cabinets Home/Lawn Sprinkler Repair Licensed & Insured Home Repairs/Life Hauling 407-830-8388

279-HAULING

Fill Dirt, Shell, Top Soil, Rock, Concrete-Wash out, Bobcat 7 Tractor Service available also. Servicing Volusia, Lake, Seminole, Orange Counties. 407-947-8872.

281-HOME IMPROVEMENT

Pressure Washing & Painting Plumbing & Electrical Fixture Installations 407-321-8712

287-LAWN SERVICES

Adrian's Dependable Lawn Service

Large & Small Lawn Maintenance, Pressure Washing & More. Call for Free Quote. 407-435-8228

Classic Cuts Lawn Care Reasonable Year Round Service. Mow, Edge, Weedeat, & Cleanup. Wkly/Monthly, Free Estimates. Senior Discount, 407-617-0740

Quality Cut Lawn Maintenance Commercial & Residential Blowing, Trimming, Edging Christian Owned & Operated Call Anytime, 407-782-3145

R.E.Z. Lawn Care Yard Maintenance, Clean Up, & Haul Off 407-702-7015 407-702-4448

290-MASONRY

OPENING SOON
McDonald's Brick & Block Masonry 15 Years Exp-Free Quotes 321-420-0120

294-PAINTING

FRANK BARNHART PAINTING PRESSURE CLEANING SINCE 1970 Free Estimates 407-324-8060

301-REAL ESTATE

We Buy Houses All areas & any condition Have a problem house? We take over payments No equity, no problem Avoid foreclosure No commissions fees We put cash in your pockets! Free reports at: www.HomeSOS.com Call Barry at 407-625-8247

ROOFING

ALLMAN ROOFING
Specializing in re-roofing & repairs 407-322-1926 Lic# RC 0050558

312-TREE SERVICE

What About Bob's Tree Service? We Accept All Credit Cards. Tree Removal, Trimming, Bobcat Svc, Firewood, Free Estimates. Lic/Ins. 407-260-1579

316—WELDING & SHEET METAL

Will Do Your Welding Work, ALUMINUM OR STEEL @ Very Reasonable Rates! CALL ROBBY, 407-221-6885

LOCAL BUSINESS

Support your local businesses, they are the heart of your community. You will find reputable local businesses and services in this directory.

Classified Rates

(Prepayment Required)

4 line ad.....
.....1 week \$18 3 weeks \$36
.....2 weeks \$25 4 weeks \$45

Yard Sales.....5 lines for \$15

Classified Contract Rates

(Requires minimum 5 lines per day and 13 week contract. Credit Application Required)

5 - 10 lines 90¢/line
11 - 20 lines 80¢/line
21 or more lines..... 70¢/line

Legal Advertising

\$4.95 per column inch



Place Your Ad In This Directory For Maximum Exposure!

LEGALS

IN THE CIRCUIT COURT OF THE EIGHTEENTH JUDICIAL CIRCUIT IN AND FOR SEMINOLE COUNTY, FLORIDA

CASE NO. 03-CA-2276-15-G

CLASSIC MARCITE, INC., a Delaware corporation, Plaintiff,

vs. KAREN A. FARRINGTON f/k/a KAREN A. THOMPSON, Defendants.

NOTICE OF ACTION

TO: Karen A. Farrington f/k/a Karen A. Thompson,

YOU ARE NOTIFIED that an action to foreclose a statutory construction lien on real property located in Seminole County, Florida, and more particularly described as:

Lot 44, WEKIVA CLUB ESTATES, SECTION EIGHT, according to the plat thereof as recorded in Plat Book 24, at Page 20, of the Public Records of Seminole County, Florida.

has been filed against you and you are required to serve a copy of your written defenses to it, if any, on Plaintiff's attorney as listed below, on or before May 20, 2004, and file the original said written defenses with the Clerk of this Court either before service on Plaintiff's attorneys or immediately thereafter; otherwise a default will be entered against you for the relief demanded in the complaint or petition.

DATED on April 15, 2004.

MARYANNE MORSE Clerk of the Circuit Court

By: Amullock Deputy Clerk

GRAHAM, BUILDER, JONES, PHATT & MARKS, LLP Post Office Drawer 1690 Winter Park, Florida 32790 Telephone: (407) 647-4455 Attorneys for Plaintiff.

Published: April 25, 2004 and May 2, 9, 16, 2004 D179

IN THE CIRCUIT COURT, IN AND FOR SEMINOLE COUNTY, FLORIDA

CASE NO. 03-07-CA-08-L

CAROL SONES, et. vir., Plaintiff,

vs. STATE FARM MUTUAL AUTOMOBILE INSURANCE COMPANY, etc. et. al., Defendants.

NOTICE OF ACTION

TO: EDWARD M FULGHUM

YOU ARE NOTIFIED that a lawsuit for civil damages has been filed against you and you are required to serve a copy of your written defenses, if any, to it on DEARUS J. HIGHTOWER, the Plaintiff's attorney, whose address is 738 W. Colonial Drive, Orlando, Florida 32804, on or before May 20, 2004, and file the original with the Clerk of this Court either before service on Plaintiff's attorney or immediately thereafter; otherwise a default will be entered against you for the relief prayed for in the Plaintiff's Complaint.

DATED this April 15, 2004.

MARYANNE MORSE Clerk of the Circuit Court

By: Amullock As Deputy Clerk

Published: April 25, 2004 and May 2, 9, 16, 2004 D180

IN THE CIRCUIT COURT OF THE EIGHTEENTH JUDICIAL CIRCUIT IN AND FOR SEMINOLE COUNTY, FLORIDA

CASE NO. 04-DR-1687-02D-L

DANIEL J. ASHBY, Petitioner

AND SHANNA M. ASHBY, Respondent

NOTICE OF ACTION

TO: SHANNA M. ASHBY, 252 Springs Colony Cir., Altamonte Springs, FL 32714 YOU ARE NOTIFIED that an action has been filed against you and that you are required to serve a copy of your written defenses, if any, to it on Daniel J. Ashby, whose address is 1146 Ponto Newport Terr., Apt. 106, Cassaberry, FL 32707 on or before May 28, 2004, and file the original with the Clerk of this Court at 301 North Park Avenue, Sanford, FL 32772, before service on Petitioner or immediately thereafter. If you fail to do so, a default may be entered against you for the relief demanded in the petition. Copies of all court documents in this case, including orders, are available at the Clerk of the Circuit Court's office. You may review these documents upon request. You must keep the Clerk of the Circuit Court's Office notified of your current address (you may file Notice of Current Address, Florida Family Form 12.915). Future papers in this lawsuit will be mailed to the address on record at the clerk's office.

WARNING: Rule 12.285, Florida Family Law Rules of Procedure, requires certain automatic disclosure of documents and information. Failure to comply can result in sanctions, including dismissal or striking of pleadings.

DATED: April 21, 2004 MARYANNE MORSE CLERK OF THE CIRCUIT COURT

By: Nancy R. Winstler Deputy Clerk

Published: April 25, 2004 and May 2, 9, 16, 2004 D181

IN THE CIRCUIT COURT FOR SEMINOLE COUNTY, FLORIDA

PROBATE DIVISION

FILE NO. 04-18-NT

Dated this 22 day of April,

LEGALS

IN RE: ESTATE OF IDA K. MOSES, Deceased.

NOTICE OF TRUST

IDA K. MOSES, a resident of Seminole County, Florida, who died on December 11, 2003, was the Grantor of a trust entitled: THE IDA K. MOSES REVOCABLE LIVING TRUST dated May 29, 1993, which is a trust described in Section 733.707(3) of the Florida Probate Code, and is liable for the expenses of the administration of the decedent's estate and enforceable claims of the decedent's creditors to the extent the decedent's estate is insufficient to pay them, as provided in Section 733.607(2) of the Florida Probate Code.

The name and address of the trustee are set forth below.

The clerk shall file and index this notice of trust in the same manner as a caveat, unless there exists a probate proceeding for the Grantor's estate in which case this notice of trust must be filed in the probate proceeding and the clerk shall send a copy to the personal representative.

Signed on 22 January, 2004,

Lois M. Shofer Trustee

4757 Stratford Ct. #2502 Naples, FL 34105

CLERK OF THE CIRCUIT COURT By: Rosemary Hamilton

Doane & Doane, P.A. 2000 PGA Boulevard, Suite 4410 North Palm Beach, FL 33408

Published: May 2, 9, 2004 E015

IN THE CIRCUIT COURT FOR SEMINOLE COUNTY, FLORIDA

PROBATE DIVISION

FILE NO. 03-12-CP

IN RE: ESTATE OF WILLIAM J. JUSTICE, Deceased

NOTICE TO CREDITORS

The administration of the estate of WILLIAM J. JUSTICE, deceased, File Number 03-12-CP, is pending in the Circuit Court for Seminole County, Florida, Probate Division, the address of which is 301 N. Park Avenue, Sanford, FL 32771. The names and address of the Personal Representative and the Personal Representative's attorney are set forth below.

All creditors of the decedent and other persons having claims or demands against decedent's estate, including unmaturing, contingent or unliquidated claims, must file their claims with this Court WITHIN 3 MONTHS AFTER THE DATE OF THE FIRST PUBLICATION OF THIS NOTICE.

ALL CLAIMS NOT SO FILED WILL BE FOREVER BARRED.

The date of first publication of this notice is May 2, 2004.

DEBOHAG G. JUSTICE Personal Representative

801 S. University Drive Suite 500 Plantation, FL 33324 (954)233-8000 04-21842

IN ACCORDANCE WITH THE AMERICANS WITH DISABILITIES ACT, persons with disabilities needing a special accommodation should contact COURT ADMINISTRATION, at the SEMINOLE County Courthouse located at 301 N. Park Avenue in Sanford, Florida, at 11:00 a.m. on the 25 day of May, 2004 the following described property as set forth in said Summary Final Judgment, to-wit:

LOT 11, FERNBROOK TRAILS, ACCORDING TO THE PLAT THEREOF AS RECORDED IN PLAT BOOK 28, PAGE 88 AND 89, OF THE PUBLIC RECORDS OF SEMINOLE COUNTY, FLORIDA.

Dated this 22 day of April, 2004

(CIRCUIT COURT SEAL) MARYANNE MORSE Clerk of the Circuit Court

By: Mary Stroupe Deputy Clerk

Published: May 2, 9, 2004 E016

IN THE CIRCUIT COURT OF THE 18TH JUDICIAL CIRCUIT, IN AND FOR SEMINOLE COUNTY, FLORIDA

GENERAL JURISDICTION DIVISION

CASE NO. 03 CA 3060-14W

WELLS FARGO MORTGAGE, INC. SUCCESSOR BY MERGER TO CROSSLAND MORTGAGE CORPORATION Plaintiff

vs. THE UNKNOWN SPOUSE, HEIRS, DEVISEES, GRANTEES, LIENORS, CREDITORS, TRUSTEES AND ALL OTHER PARTIES CLAIMING AN INTEREST BY, THROUGH, UNDER OR AGAINST THE ESTATE OF CURTIS TALLEY, DECEASED, JOHN DOE AND JANE DOE AS UNKNOWN TENANTS IN POSSESSION DEFENDANT(S)

NOTICE OF FORECLOSURE SALE

NOTICE IS HEREBY GIVEN pursuant to a Summary Final Judgment of Foreclosure dated April 22, 2004 entered in Civil Case No. 03-CA-3060-14W of the Circuit Court of the 18th Judicial Circuit in and for SEMINOLE County, Sanford, Florida, I will sell to the highest and best bidder for cash at the West Front Door at the SEMINOLE County Courthouse located at 301 N. Park Avenue in Sanford, Florida, at 11:00 a.m. on the 22 day of June, 2004 the following described property as set forth in said Summary Final Judgment, to-wit:

LOT 34, ORANGE ESTATES, ACCORDING TO THE PLAT THEREOF AS RECORDED IN PLAT BOOK 18, PAGE 56, PUBLIC RECORDS OF SEMINOLE COUNTY, FLORIDA.

Dated this 22 day of April,

LEGALS

2004. (CIRCUIT COURT SEAL) MARYANNE MORSE Clerk of the Circuit Court

By: Mary Stroupe Deputy Clerk

Published in: THE SEMINOLE HERALD THE LAW OFFICES OF DAVID J. STERN, P.A., ATTORNEY FOR PLAINTIFF

801 S. University Drive Suite 500 Plantation, FL 33324 (954)233-8000 03-21117

IN ACCORDANCE WITH THE AMERICANS WITH DISABILITIES ACT, persons with disabilities needing a special accommodation should contact COURT ADMINISTRATION, at the SEMINOLE County Courthouse located at 407-665-4227, 1-800-955-8771 (TDD) or 1-800-955-8770, via Florida Relay Service.

Published: May 2, 9, 2004 E017

IN THE CIRCUIT COURT OF THE 18TH JUDICIAL CIRCUIT, IN AND FOR SEMINOLE COUNTY, FLORIDA

GENERAL JURISDICTION DIVISION

CASE NO. 04 CA 911-14

NATIONAL CITY MORTGAGE COMPANY Plaintiff

vs. DAVID C. HARDING, III, IF LIVING, AND IF DEAD, THE UNKNOWN SPOUSE, HEIRS, DEVISEES, GRANTEES, ASSIGNEES, LIENORS, CREDITORS, TRUSTEES AND ALL OTHER PARTIES CLAIMING AN INTEREST BY, THROUGH, UNDER OR AGAINST DAVID C. HARDING, III, UNKNOWN SPOUSE OF DAVID C. HARDING, III, IF ANY, DAHREN R. WESTIN, IF LIVING, AND IF DEAD, THE UNKNOWN SPOUSE, HEIRS, DEVISEES, GRANTEES, LIENORS, CREDITORS, TRUSTEES AND ALL OTHER PARTIES CLAIMING AN INTEREST BY, THROUGH, UNDER OR AGAINST DAHREN R. WESTIN, UNKNOWN SPOUSE OF DAHREN R. WESTIN, IF ANY, FERNBROOK TRAILS HOMEOWNERS ASSOCIATION, INC., WELLS FARGO BANK MINNESOTA, NATIONAL ASSOCIATION, AS TRUSTEE UNDER THE POOLING AND SERVICING AGREEMENT DATED AS OF FEBRUARY 28, 2001, SERIES 2001-1, JOHN DOE AND JANE DOE AS UNKNOWN TENANTS IN POSSESSION DEFENDANT(S)

NOTICE OF FORECLOSURE SALE

NOTICE IS HEREBY GIVEN pursuant to a Summary Final Judgment of Foreclosure dated April 22, 2004 entered in Civil Case No. 04-CA-911-14 of the Circuit Court of the 18th Judicial Circuit in and for SEMINOLE County, Sanford, Florida, I will sell to the highest and best bidder for cash at the West Front Door at the SEMINOLE County Courthouse located at 301 N. Park Avenue in Sanford, Florida, at 11:00 a.m. on the 25 day of May, 2004 the following described property as set forth in said Summary Final Judgment, to-wit:

A PORTION OF LOT 18, UNRECORDED PLAT OF VALENCIA SHORES, BEING DESCRIBED AS FOLLOWS: FROM THE NORTHEAST CORNER OF THE SOUTHEAST 1/4 OF THE NORTHWEST 1/4 OF SECTION 14, TOWNSHIP 21 SOUTH, RANGE 31 EAST, SEMINOLE COUNTY, FLORIDA, RUN SOUTH 00°01'31" EAST ALONG THE EAST LINE 234.80 FEET, THENCE SOUTH 89°58'29" WEST, 128.20 FEET TO A POINT ON THE EASTERN RIGHT-OF-WAY LINE OF CAROLYN DRIVE (OFFICIAL RECORDS BOOK 70, PAGE 323, PUBLIC RECORDS OF SEMINOLE COUNTY, FLORIDA), THENCE RUN NORTH 20°35'56" WEST, 131.00 FEET TO THE POINT OF BEGINNING, LESS AN EXCEPT THAT PORTION AS DESCRIBED IN QUIT CLAIM DEED RECORDED IN OFFICIAL RECORDS BOOK 4392, PAGE 1969, OF THE PUBLIC RECORDS OF SEMINOLE COUNTY, FLORIDA.

TOGETHER WITH AN EASEMENT FOR INGRESS AND EGRESS OVER THE NORTH 15 FEET OF THE SOUTHWEST 1/4 OF SAID SECTION 14, TOWNSHIP 21 SOUTH, RANGE 31 EAST, SEMINOLE COUNTY, FLORIDA, LYING WEST OF STATE ROAD #418.

Dated this 22 day of April, 2004.

(CIRCUIT COURT SEAL) MARYANNE MORSE Clerk of the Circuit Court

By: Mary Stroupe Deputy Clerk

Published: May 2, 9, 2004 E018

IN THE CIRCUIT COURT OF THE 18TH JUDICIAL CIRCUIT, IN AND FOR SEMINOLE COUNTY, FLORIDA

GENERAL JURISDICTION DIVISION

CASE NO. 04 CA 177-14

NATIONAL CITY MORTGAGE COMPANY Plaintiff

vs. THOMAS D. MCMANUS, IF LIVING, AND IF DEAD, THE UNKNOWN SPOUSE, HEIRS, DEVISEES, GRANTEES, ASSIGNEES, LIENORS, CREDITORS, TRUSTEES AND ALL OTHER PARTIES CLAIMING AN INTEREST BY, THROUGH, UNDER OR AGAINST THOMAS D. MCMANUS, UNKNOWN SPOUSE OF THOMAS D. MCMANUS, IF ANY; JOHN DOE AND JANE DOE AS UNKNOWN TENANTS IN POSSESSION DEFENDANT(S)

NOTICE OF FORECLOSURE SALE

NOTICE IS HEREBY GIVEN pursuant to a Summary Final Judgment of Foreclosure dated April 22, 2004 entered in Civil Case No. 04-CA-177-14 of the Circuit Court of the 18th Judicial Circuit in and for SEMINOLE County, Sanford, Florida, I will sell to the highest and best bidder for cash at the West Front Door at the SEMINOLE County Courthouse located at 301 N. Park Avenue in Sanford, Florida, at 11:00 a.m. on the 25 day of May, 2004 the following described property as set forth in said Summary Final Judgment, to-wit:

LOT 22, MIRROR LAKE MANOR, ACCORDING TO THE PLAT THEREOF AS RECORDED IN PLAT BOOK 10, PAGE 46, OF THE PUBLIC RECORDS OF SEMINOLE COUNTY, FLORIDA.

Dated this 22 day of April, 2004

(CIRCUIT COURT SEAL) MARYANNE MORSE Clerk of the Circuit Court

By: Mary Stroupe Deputy Clerk

Published: May 2, 9, 2004 E019

IN THE CIRCUIT COURT OF THE 18TH JUDICIAL CIRCUIT, IN AND FOR SEMINOLE COUNTY, FLORIDA

GENERAL JURISDICTION DIVISION

CASE NO. 04 CA 124-14

COUNTRYWIDE HOME LOANS, INC. Plaintiff

vs. T. MACK, AS TRUSTEE AND NOT INDIVIDUALLY UNDER PROVISIONS OF TRUST AGREEMENT FOR THE G. LEWIS TRUST DATED SEPTEMBER 23, 2003, UNITED STATES OF AMERICA, JOHN DOE AND JANE DOE AS UNKNOWN TENANTS IN POSSESSION DEFENDANT(S)

NOTICE OF FORECLOSURE SALE

NOTICE IS HEREBY GIVEN pursuant to a Summary Final Judgment of Foreclosure dated April 22, 2004 entered in Civil Case No. 04-CA-124-14 of the Circuit Court of the 18th Judicial Circuit in and for SEMINOLE County, Sanford, Florida, I will sell to the highest and best bidder for cash at the West Front Door at the SEMINOLE County Courthouse located at 301 N. Park Avenue in Sanford, Florida, at 11:00 a.m. on the 25 day of May, 2004 the following described property as set forth in said Summary Final Judgment, to-wit:

A PORTION OF LOT 18, UNRECORDED PLAT OF VALENCIA SHORES, BEING DESCRIBED AS FOLLOWS: FROM THE NORTHEAST CORNER OF THE SOUTHEAST 1/4 OF THE NORTHWEST 1/4 OF SECTION 14, TOWNSHIP 21 SOUTH, RANGE 31 EAST, SEMINOLE COUNTY, FLORIDA, RUN SOUTH 00°01'31" EAST ALONG THE EAST LINE 234.80 FEET, THENCE SOUTH 89°58'29" WEST, 128.20 FEET TO A POINT ON THE EASTERN RIGHT-OF-WAY LINE OF CAROLYN DRIVE (OFFICIAL RECORDS BOOK 70, PAGE 323, PUBLIC RECORDS OF SEMINOLE COUNTY, FLORIDA), THENCE RUN NORTH 20°35'56" WEST, 131.00 FEET TO THE POINT OF BEGINNING, LESS AN EXCEPT THAT PORTION AS DESCRIBED IN QUIT CLAIM DEED RECORDED IN OFFICIAL RECORDS BOOK 4392, PAGE 1969, OF THE PUBLIC RECORDS OF SEMINOLE COUNTY, FLORIDA.

TOGETHER WITH AN EASEMENT FOR INGRESS AND EGRESS OVER THE NORTH 15 FEET OF THE SOUTHWEST 1/4 OF SAID SECTION 14, TOWNSHIP 21 SOUTH, RANGE 31 EAST, SEMINOLE COUNTY, FLORIDA, LYING WEST OF STATE ROAD #418.

Dated this 22 day of April, 2004

(CIRCUIT COURT SEAL) MARYANNE MORSE Clerk of the Circuit Court

By: Mary Stroupe Deputy Clerk

Published: May 2, 9, 2004 E020

IN THE CIRCUIT COURT OF THE 18TH JUDICIAL CIRCUIT, IN AND FOR SEMINOLE COUNTY, FLORIDA

GENERAL JURISDICTION DIVISION

CASE NO. 04 CA 259-14

MORTGAGE ELECTRONIC REGISTRATION SYSTEMS, INC. Plaintiff

vs. CARLOS R. VAZQUEZ, IF LIVING, AND IF DEAD, THE UNKNOWN SPOUSE, HEIRS, DEVISEES, GRANTEES, LIENORS, CREDITORS, TRUSTEES AND ALL OTHER PARTIES CLAIMING AN INTEREST BY, THROUGH, UNDER OR AGAINST MARIA A. VAZQUEZ, IF LIVING, AND IF DEAD, THE UNKNOWN SPOUSE, HEIRS, DEVISEES, GRANTEES, ASSIGNEES, LIENORS, CREDITORS, TRUSTEES AND ALL OTHER PARTIES CLAIMING AN INTEREST BY, THROUGH, UNDER OR AGAINST MARIA A. VAZQUEZ, LAKE SYLVAN COVE HOMEOWNERS ASSOCIATION, INC., BANK OF AMERICA, JOHN DOE AND JANE DOE AS UNKNOWN TENANTS IN POSSESSION DEFENDANT(S)

NOTICE OF FORECLOSURE SALE

NOTICE IS HEREBY GIVEN pursuant to a Summary Final Judgment of Foreclosure dated April 22, 2004 entered in Civil Case No. 04-CA-259-14 of the Circuit Court of the 18th Judicial Circuit in and for SEMINOLE County, Sanford, Florida, I will sell to the highest and best bidder for cash at the West Front Door at the SEMINOLE County Courthouse located at 301 N. Park Avenue in Sanford, Florida, at 11:00 a.m. on the 25 day of May, 2004 the following described property as set forth in said Summary Final Judgment, to-wit:

LOT 20, LAKE SYLVAN COVE, ACCORDING TO THE PLAT THEREOF AS RECORDED IN PLAT BOOK 42, PAGES 69 THROUGH 74, OF THE PUBLIC RECORDS OF SEMINOLE COUNTY, FLORIDA.

Dated this 22 day of April, 2004.

(CIRCUIT COURT SEAL) MARYANNE MORSE Clerk of the Circuit Court

By: Mary Stroupe Deputy Clerk

Published: May 2, 9, 2004 E021

LEGALS

I will sell to the highest and best bidder for cash at the West Front Door at the SEMINOLE County Courthouse located at 301 N. Park Avenue in Sanford, Florida, at 11:00 a.m. on the 25 day of May, 2004 the following described property as set forth in said Summary Final Judgment, to-wit:

LOT 22, MIRROR LAKE MANOR, ACCORDING TO THE PLAT THEREOF AS RECORDED IN PLAT BOOK 10, PAGE 46, OF THE PUBLIC RECORDS OF SEMINOLE COUNTY, FLORIDA.

Dated this 22 day of April, 2004

(CIRCUIT COURT SEAL) MARYANNE MORSE Clerk of the Circuit Court

By: Mary Stroupe Deputy Clerk

Published: May 2, 9, 2004 E020

IN THE CIRCUIT COURT OF THE 18TH JUDICIAL CIRCUIT, IN AND FOR SEMINOLE COUNTY, FLORIDA

GENERAL JURISDICTION DIVISION

CASE NO. 04 CA 246-14

GMAC MORTGAGE CORPORATION Plaintiff

vs. WILLIAM F. HUDSON, JR., IF LIVING, AND IF DEAD, THE UNKNOWN SPOUSE, HEIRS, DEVISEES, GRANTEES, LIENORS, CREDITORS, TRUSTEES AND ALL OTHER PARTIES CLAIMING AN INTEREST BY, THROUGH, UNDER OR AGAINST WILLIAM F. HUDSON, JR., DEBORAH A. HUDSON, IF LIVING, AND IF DEAD, THE UNKNOWN SPOUSE, HEIRS, DEVISEES, GRANTEES, LIENORS, CREDITORS, TRUSTEES AND ALL OTHER PARTIES CLAIMING AN INTEREST BY, THROUGH, UNDER OR AGAINST DEBORAH A. HUDSON, GRANADA SOUTH HOMEOWNERS ASSOCIATION, INC., JOHN DOE AND JANE DOE AS UNKNOWN TENANTS IN POSSESSION DEFENDANT(S)

NOTICE OF FORECLOSURE SALE

NOTICE IS HEREBY GIVEN pursuant to a Summary Final Judgment of Foreclosure dated April 22, 2004 entered in Civil Case No. 04-CA-246-14 of the Circuit Court of the 18th Judicial Circuit in and for SEMINOLE County, Sanford, Florida, I will sell to the highest and best bidder for cash at the West Front Door at the SEMINOLE County Courthouse located at 301 N. Park Avenue in Sanford, Florida, at 11:00 a.m. on the 25 day of May, 2004 the following described property as set forth in said Summary Final Judgment, to-wit:

LOT 67, GRANADA SOUTH, ACCORDING TO THE PLAT THEREOF AS RECORDED IN PLAT BOOK 15, PAGE 100, OF THE PUBLIC RECORDS OF SEMINOLE COUNTY, FLORIDA.

Dated this 22 day of April, 2004

(CIRCUIT COURT SEAL) MARYANNE MORSE Clerk of the Circuit Court

By: Mary Stroupe Deputy Clerk

Published: May 2, 9, 2004 E021

IN THE CIRCUIT COURT OF THE 18TH JUDICIAL CIRCUIT, IN AND FOR SEMINOLE COUNTY, FLORIDA

GENERAL JURISDICTION DIVISION

CASE NO. 04 CA 124-14

COUNTRYWIDE HOME LOANS, INC. Plaintiff

vs. T. MACK, AS TRUSTEE AND NOT INDIVIDUALLY UNDER PROVISIONS OF TRUST AGREEMENT FOR THE G. LEWIS TRUST DATED SEPTEMBER 23, 2003, UNITED STATES OF AMERICA, JOHN DOE AND JANE DOE AS UNKNOWN TENANTS IN POSSESSION DEFENDANT(S)

NOTICE OF FORECLOSURE SALE

NOTICE IS HEREBY GIVEN pursuant to a Summary Final Judgment of Foreclosure dated April 22, 2004 entered in Civil Case No. 04-CA-124-14 of the Circuit Court of the 18th Judicial Circuit in and for SEMINOLE County, Sanford, Florida, I will sell to the highest and best bidder for cash at the West Front Door at the SEMINOLE County Courthouse located at 301 N. Park Avenue in Sanford, Florida, at 11:00 a.m. on the 25 day of May, 2004 the following described property as set forth in said Summary Final Judgment, to-wit:

A PORTION OF LOT 18, UNRECORDED PLAT OF VALENCIA SHORES, BEING DESCRIBED AS FOLLOWS: FROM THE NORTHEAST CORNER OF THE SOUTHEAST 1/4 OF THE NORTHWEST 1/4 OF SECTION 14, TOWNSHIP 21 SOUTH, RANGE 31 EAST, SEMINOLE COUNTY, FLORIDA, RUN SOUTH 00°01'31" EAST ALONG THE EAST LINE 234.80 FEET, THENCE SOUTH 89°58'29" WEST, 128.20 FEET TO A POINT ON THE EASTERN RIGHT-OF-WAY LINE OF CAROLYN DRIVE (OFFICIAL RECORDS BOOK 70, PAGE 323, PUBLIC RECORDS OF SEMINOLE COUNTY, FLORIDA), THENCE RUN NORTH 20°35'56" WEST, 131.00 FEET TO THE POINT OF BEGINNING, LESS AN EXCEPT THAT PORTION AS DESCRIBED IN QUIT CLAIM DEED RECORDED IN OFFICIAL RECORDS BOOK 4392, PAGE 1969, OF THE PUBLIC RECORDS OF SEMINOLE COUNTY, FLORIDA.

TOGETHER WITH AN EASEMENT FOR INGRESS AND EGRESS OVER THE NORTH 15 FEET OF THE SOUTHWEST 1/4 OF SAID SECTION 14, TOWNSHIP 21 SOUTH, RANGE 31 EAST, SEMINOLE COUNTY, FLORIDA, LYING WEST OF STATE ROAD #418.

Dated this 22 day of April, 2004

(CIRCUIT COURT SEAL) MARYANNE MORSE Clerk of the Circuit Court

By: Mary Stroupe Deputy Clerk

Published: May 2, 9, 2004 E021

IN THE CIRCUIT COURT OF THE 18TH JUDICIAL CIRCUIT, IN AND FOR SEMINOLE COUNTY, FLORIDA

GENERAL JURISDICTION DIVISION

CASE NO. 04 CA 259-14

LEGALS

Circuit Court
Volusia County, Florida
Case # 2003-10426-CIDL

Eric Earl Westbrook, Plaintiff(s)
vs.
Lawrence M. Grounds and Debra Jo Grounds, Defendant(s)

NOTICE OF SHERIFF'S SALE

NOTICE IS HEREBY GIVEN that by virtue of that certain Writ of Execution issued out of and under the seal of the Circuit Court of Volusia County, Florida, Case # 2003-10426-CIDL, upon a final judgment rendered in the aforesaid court in that certain case entitled Eric Earl Westbrook, Plaintiff vs. Lawrence M. Grounds and Debra Jo Grounds, Defendant(s) which aforesaid Writ of Execution was delivered to me as Sheriff of Seminole County, Florida and I have levied upon all the right, title and interest of the defendants in the following described property, said property being located in Seminole County, Florida, more particularly described as follows:

All right, title and interest of the defendant, Lawrence M. Grounds in the following described real property.

The East 607.83 feet of the West 2504 feet South of State Road 46 (Leas Road) of Section 30, Township 20 South, Range 33 East, of the Public Records of Seminole County, Florida.

Real Property located at 3555 46 SR E, Parcel ID # 30-20-33-300-001A-0000

and the undersigned as Sheriff of Seminole County, Florida, will at 11:00 A.M. on the 9th day of June, A.D. 2004 offer for sale and cash to the highest bidder, FOR CASH IN HAND AND SUBJECT TO ANY AND ALL EXISTING LIENS, at the Front (South) Door, at the flagpole, of the Seminole County Sheriff's Office, 100 Bush Boulevard, Sanford, Florida, the above described property.

That said sale is being made to satisfy the terms of this Writ of Execution.

Donald F. Estinger, Sheriff
Seminole County, Florida

Published: May 9, 16, 23, 30 with the sale being held, June 9, 2004.

NOTICE REGARDING THE AMERICANS WITH DISABILITIES ACT OF 1990, PERSONS WITH A DISABILITY NEEDING SPECIAL ACCOMMODATIONS TO PARTICIPATE IN THE PROCEEDINGS SHOULD CONTACT THE ENFORCEABLE WRITS SECTION OF THE CIVIL DIVISION AT THE SHERIFF'S OFFICE, 100 BUSH BOULEVARD, SANFORD, FLORIDA, 32773 AT LEAST FIVE DAYS PRIOR TO THE PROCEEDINGS (407) 665-6912.

Published: May 9, 16, 23, 30, 2004 E053

IN THE CIRCUIT COURT FOR SEMINOLE COUNTY, FLORIDA PROBATE DIVISION FILE NO. 04-492-CP

IN RE: ESTATE OF DOROTHY META THOMAS OLSSON, Deceased

NOTICE TO CREDITORS

The administration of the estate of DOROTHY META THOMAS OLSSON, deceased, whose date of death was February 22, 2004, and whose Social Security Number is 579-32-4078, is pending in the Circuit Court for Seminole County, Florida, Probate Division, the address of which is 301 North Park Avenue, Sanford, Florida 32771-1292. The names and addresses of the Personal Representative and the Personal Representative's attorney are set forth below.

All creditors of the decedent and other persons having claims or demands against decedent's estate, including unmatu- rated, contingent or unliquidated claims, on whom a copy of this notice is served must file their claims with this Court WITHIN THE LATER OF THREE (3) MONTHS AFTER THE DATE OF THE FIRST PUBLICATION OF THIS NOTICE OR THIRTY (30) DAYS AFTER THE DATE OF SERVICE OF A COPY OF THIS NOTICE ON THEM.

All other creditors of the decedent and persons having claims or demands against the decedent's estate, including unmatu- rated, contingent or unliquidated claims, must file their claims with this Court WITHIN THREE (3) MONTHS AFTER THE DATE OF THE FIRST PUBLICATION OF THIS NOTICE.

THE DATE OF FIRST PUBLICATION OF THIS NOTICE IS: MAY 9, 2004.

Timothy J. Olsson
Personal Representative
140 Nottoway Trail
Maitland, FL 32751

STEPHEN D. DUNEGAN
Florida Bar No. 326931
DEAN, HEAD, EGERTON, BLOODWORTH, CAPOUANO & BOZARTH, P.A.
800 N. Magnolia Avenue
Suite 1500
Orlando, FL 32803
Telephone: 407/841-1200
Fax: 407/423-1831
Attorney for Personal Representative

Published: May 9, 16, 2004 E054

IN THE CIRCUIT COURT FOR SEMINOLE COUNTY, FLORIDA PROBATE DIVISION FILE NO. 04-427-CP

LEGALS

IN RE: ESTATE OF SUSAN MARY MAC ARTHUR, Deceased.

NOTICE TO CREDITORS

The administration of the estate of SUSAN MARY MAC ARTHUR, deceased, File Number 04-627-CP, is pending in the Circuit Court for Seminole County, Florida, Probate Division, the address of which is P.O. Drawer C, Sanford, FL, 32772-0659. The names and address of the Personal Representative and the Personal Representative's attorney are set forth below.

All creditors of the decedent and other persons having claims or demands against decedent's estate, including unmatu- rated, contingent or unliquidated claims, on whom a copy of this notice is served must file their claims with this Court WITHIN THE LATER OF 3 MONTHS AFTER THE DATE OF THE FIRST PUBLICATION OF THIS NOTICE OR 30 DAYS AFTER THE DATE OF SERVICE OF A COPY OF THIS NOTICE ON THEM.

All other creditors of the decedent and persons having claims or demands against the decedent's estate, including unmatu- rated, contingent or unliquidated claims, must file their claims with this Court WITHIN 3 MONTHS AFTER THE DATE OF THE FIRST PUBLICATION OF THIS NOTICE.

ALL CLAIMS NOT SO FILED WILL BE FOREVER BARRED.

The date of first publication of this Notice is May 9, 2004.

TIMOTHY MAC ARTHUR
Personal Representative

Amber Jade F. Johnson
Florida Bar No. 975590
Law Office of Amber Jade F. Johnson
557 North Wymore Rd., Suite 100
Maitland, FL 32751
Telephone: 407/571-2388
Fax Number: (407)660-8031
Attorney for Personal Representative
Publish: May 9, 16, 2004 E055

IN THE CIRCUIT COURT OF THE 18TH JUDICIAL CIRCUIT, IN AND FOR SEMINOLE COUNTY, FLORIDA GENERAL JURISDICTION DIVISION CASE NO. 04-CA-68-14W

NATIONAL CITY MORTGAGE CO. D/B/A COMMONWEALTH UNITED MORTGAGE COMPANY PLAINTIFF

vs.
JAIME GONZALEZ, IF LIVING, AND IF DEAD, THE UNKNOWN SPOUSE, HEIRS, DEVISEES, GRANTEES, ASSIGNEES, LIENORS, CREDITORS, TRUSTEES AND ALL OTHER PARTIES CLAIMING AN INTEREST BY, THROUGH, UNDER OR AGAINST JAIME GONZALEZ, BETTY L. GONZALEZ AKA BETTY LEE GONZALEZ IF LIVING, AND IF DEAD, THE UNKNOWN SPOUSE, HEIRS, DEVISEES, GRANTEES, ASSIGNEES, LIENORS, CREDITORS, TRUSTEES AND ALL OTHER PARTIES CLAIMING AN INTEREST BY, THROUGH, UNDER OR AGAINST BETTY L. GONZALEZ AKA BETTY LEE GONZALEZ, EQUITY ONE FINANCIAL SERVICES COMPANY AKA EQUITY ONE, INC.; CITIFINANCIAL EQUITY SERVICES, INC.; JOHN DOE AND JANE DOE AS UNKNOWN TENANTS IN POSSESSION DEFENDANT(S)

RE-NOTICE OF FORECLOSURE SALE

NOTICE IS HEREBY GIVEN pursuant to an Order Granting Motion to Reschedule Foreclosure Sale dated April 29, 2004 entered in Civil Case No. 04-CA-68-14W of the Circuit Court of the 18th Judicial Circuit in and for Seminole County, Sanford, Florida, I will sell to the highest and best bidder for cash at the West Front Door of the SEMINOLE COUNTY COURTHOUSE located at 301 N. Park Avenue in Sanford, Florida, at 11:00 a.m. on the 1 day of June, 2004 the following described property as set forth in said Summary Final Judgment, to-wit:

THE WEST 833.33' OF LOT 366, O.P. SWOPE LAND COMPANY'S PLAT OF BLACK HAWK CREEK, ACCORDING TO THE PLAT THEREOF AS RECORDED IN PLAT BOOK 2, PAGE 110 AND 111, PUBLIC RECORDS OF SEMINOLE COUNTY, FLORIDA.

Dated this 30 day of April, 2004.

(CIRCUIT COURT SEAL)
MARYANNE MORSE
Clerk of the Circuit Court
By: Mary Stroupe
Deputy Clerk

Published in:
THE SEMINOLE HERALD
THE LAW OFFICES OF DAVID J. STERN, P.A., ATTORNEY FOR PLAINTIFF
801 S. University Drive Suite 500
Plantation, FL 33324
(954)233-8000
(954)21997

IN ACCORDANCE WITH THE AMERICANS WITH DISABILITIES ACT, persons with disabilities needing a special accommodation should contact COURT ADMINISTRATION, at the SEMINOLE County Courthouse at 407-665-4227, 1-800-955-8771 (TDD) or 1-800-955-8770, via Florida Relay Service.

Published: May 9, 16, 2004 E056

IN THE CIRCUIT COURT OF THE 18TH JUDICIAL CIRCUIT, IN AND FOR SEMINOLE COUNTY, FLORIDA GENERAL JURISDICTION DIVISION CASE NO. 04 CA 833-14K

WACHOVIA BANK NATIONAL ASSOCIATION F/A FIRST UNION NATIONAL BANK, PLAINTIFF
vs.
TU ANH VU, AS TRUSTEE FOR THE ORT FLORIDA LAND TRUST, ET AL DEFENDANT(S)

WACHOVIA BANK NATIONAL ASSOCIATION F/A FIRST UNION NATIONAL BANK, PLAINTIFF
vs.
TU ANH VU, AS TRUSTEE FOR THE ORT FLORIDA LAND TRUST, ET AL DEFENDANT(S)

NOTICE OF ACTION CONSTRUCTIVE SERVICE

TO: UNKNOWN BENEFICIARIES OF THE ORT FLORIDA LAND TRUST, THE UNKNOWN TRUSTEE OF THE HOA MAI VU REVOCABLE TRUST DATED JULY 20, 1999; THE UNKNOWN BENEFICIARIES OF THE HOA MAI VU REVOCABLE TRUST DATED JULY 20, 1999

whose residence is unknown if he/she/they be living, and if he/she/they be dead, the unknown defendants who may be spouses, heirs, devisees, grantees, assignees, lienors, creditors, trustees, and all parties claiming an interest by, through, under or against the Defendants, who are not known to be dead or alive, and all parties having or claiming to have any right, title or interest in the property described in the mortgage being foreclosed herein.

YOU ARE HEREBY NOTIFIED that an action to foreclose a mortgage on the following property:

LOT 7, WINGFIELD RESERVE, PHASE II, ACCORDING TO THE PLAT THEREOF AS RECORDED IN PLAT BOOK 28, PAGES 68, 69, AND 70, OF THE PUBLIC RECORDS OF SEMINOLE COUNTY, FLORIDA.

has been filed against you and the you are required to serve a copy of your written defenses, if any, to it on DAVID J. STERN, ESQ. Plaintiff's attorney, whose address is 801 S University Drive #500, Plantation, FL 33324 (no later than 30 days from the date of the first publication of this notice of action) and file the original with the clerk of this court either before service on Plaintiff's attorney or immediately thereafter, otherwise a default will be entered against you for the relief demanded in the complaint or petition filed herein.

WITNESS my hand and the seal of this Court at SEMINOLE County, Florida, this day of MAY 3, 2004.

MARYANNE MORSE, CLERK OF THE CIRCUIT COURT
BY: Carol Moore
DEPUTY CLERK
LAW OFFICES OF DAVID J. STERN
ATTORNEY FOR PLAINTIFF
801 S. UNIVERSITY DRIVE SUITE 500
PLANTATION, FL 33324
04-25482

IN ACCORDANCE WITH THE AMERICANS WITH DISABILITIES ACT, persons with disabilities needing a special accommodation should contact COURT ADMINISTRATION, at the SEMINOLE County Courthouse at (407)665-4227, 1-800-955-8771 (TDD) or 1-800-955-8770, via Florida Relay Service.

THIS NOTICE SHALL BE PUBLISHED ONCE A WEEK FOR TWO CONSECUTIVE WEEKS, PUBLISH IN THE SEMINOLE HERALD

Published: May 9, 16, 2004 E058

IN THE CIRCUIT COURT OF THE 18TH JUDICIAL CIRCUIT, IN AND FOR SEMINOLE COUNTY, FLORIDA CIVIL DIVISION CASE NO.: 02-CA-1713-14W

MANUFACTURERS & TRADERS TRUST COMPANY, ONE M & T PLAZA, BUFFALO, NY 14203-2399, TRUSTEE FOR SECURITIZATION SERIES 1998-1, AGREEMENT DATED 3-01-98. Plaintiff,

vs.
KARL M. LEWIS, MARY J. COLEMAN LEWIS, JOHN DOE, JANE DOE AS UNKNOWN TENANT(S) IN POSSESSION OF THE SUBJECT PROPERTY. Defendants.

RE-NOTICE OF FORECLOSURE SALE

NOTICE IS HEREBY GIVEN pursuant to a Final Judgment of Foreclosure dated the 30th day of April, 2004, and entered in Case No. 02-CA-1713-14W, of the Circuit Court of the 18th Judicial Circuit in and for Seminole County, Florida, wherein MANUFACTURERS & TRADERS TRUST COMPANY, ONE M & T PLAZA, BUFFALO, NY 14203-2399, TRUSTEE FOR SECURITIZATION SERIES 1998-1, AGREEMENT DATED 3-01-98 is the Plaintiff and KARL M. LEWIS, MARY J. COLEMAN LEWIS, JOHN DOE, JANE DOE AS UNKNOWN TENANT(S) IN POSSESSION OF THE SUBJECT PROPERTY, I will sell to the highest and best bidder for cash at the WEST FRONT DOOR OF THE SEMINOLE COUNTY COURTHOUSE, in Seminole County, Florida, at 11:00 on the 3rd day of June, 2004, the following described property as set forth in said Final Judgment, to-wit:

LOT 380 WINTER SPRINGS, UNIT 4, ACCORDING TO THE PLAT THEREOF AS RECORDED IN PLAT BOOK 18, PAGES 6, 7, AND 8, AS RECORDED IN THE PUBLIC RECORDS OF SEMINOLE COUNTY, FLORIDA, SAID LAND SITUATE, LYING AND BEING IN SEMINOLE COUNTY, FLORIDA, A/K/A: 908 GAZELL TRAIL, WINTER SPRINGS, FL 32708

In accordance with the Americans with Disabilities Act, Persons with Disabilities needing a special accommodation to participate in this proceeding should contact the Court Administrator at 201 N. Park Avenue, Sanford FL 32771, Telephone Number (407)323-

Published: May 9, 16, 2004 E059

4330 not later than seven (7) days prior to the proceeding. If hearing impaired, (TDD) 1-800-955-8771 or Voice (V) 1-800-955-8770 via Florida Relay Services.

Dated this 30th day of April, 2004.

MARY ANNE MORSE
Clerk Of The Circuit Court
By: Mary Stroupe
Deputy Clerk

Submitted by:
Law Office of Marshall C. Watson
1800 NW 49th Street, Suite 120
Fort Lauderdale, Florida 33309
Telephone: (954)453-0365
Facsimile: (954)771-8052

Published: May 9, 16, 2004 E059

IN THE CIRCUIT COURT OF THE 18TH JUDICIAL CIRCUIT, IN AND FOR SEMINOLE COUNTY, FLORIDA CIVIL DIVISION CASE NO.: 00-CA-1661-14L

NORWEST BANK MINNESOTA, N.A. AS TRUSTEE FOR THE AMRESCO RESIDENTIAL SECURITIES MORTGAGE LOAN TRUST 1998-3. Plaintiff,

vs.
GILBERTO RIVERA, IRIS RIVERA, JOHN DOE, JANE DOE AS UNKNOWN TENANT(S) IN POSSESSION OF THE SUBJECT PROPERTY. Defendants.

RE-NOTICE OF FORECLOSURE SALE

NOTICE IS HEREBY GIVEN pursuant to a Final Judgment of Foreclosure dated the 30th day of April, 2004, and entered in Case No. 00-CA-1661-14L, of the Circuit Court of the 18th Judicial Circuit in and for Seminole County, Florida, wherein NORWEST BANK MINNESOTA, N.A. AS TRUSTEE FOR THE AMRESCO RESIDENTIAL SECURITIES MORTGAGE LOAN TRUST 1998-3 is the Plaintiff and GILBERTO RIVERA, IRIS RIVERA, JOHN DOE, JANE DOE AS UNKNOWN TENANT(S) IN POSSESSION OF THE SUBJECT PROPERTY, I will sell to the highest and best bidder for cash at the WEST FRONT DOOR OF THE SEMINOLE COUNTY COURTHOUSE, in Seminole County, Florida, at 11:00 on the 3rd day of June, 2004, the following described property as set forth in said Final Judgment, to-wit

LOT 118, RIVER RUN SECTION THREE, ACCORDING TO THE PLAT THEREOF AS RECORDED IN PLAT BOOK 11, PAGE 61, OF THE PUBLIC RECORDS OF SEMINOLE COUNTY, FLORIDA.

A/K/A 820 HILL DRIVE, ALTA MONTE SPRINGS, FL 32714

at public sale, to the highest and best bidder, for cash, AT THE WEST FRONT DOOR SEMINOLE COUNTY COURT- HOUSE, SANFORD, FLORIDA, Florida, at 11:00 A.M. on the 1 day of June, 2004.

MARYANNE MORSE
CLERK OF CIRCUIT COURT
By: Mary Stroupe
Deputy Clerk

Submitted by:
Faber and Galtz, P.A.
9830 SW 77th Avenue
Second Floor
Miami, Florida 33156
(305)662-4110

Persons with a disability who need a special accommodation to participate in this proceeding should contact ADA Coordinator at Seminole County Courthouse, 301 N. Park Avenue, Suite 1031, Sanford, Florida 32771, at least five days prior to the proceeding. Telephone: (407) 323-4330, or 4227, 1-800-955-8771 (TDD) or 1-800-955-8770 (V) via Florida Relay Service.

Published: May 9, 16, 2004 E064

IN THE CIRCUIT COURT FOR SEMINOLE COUNTY, FLORIDA CIVIL DIVISION CASE NO. 03-CA-2933-14-K UCN: 592003CA02933XXXXX

MORTGAGE ELECTRONIC REGISTRATION SYSTEMS, INC. AS NOMINEE FOR HOUSEHOLD FINANCE CORP., MIN NO. 1000460-00037821901. Plaintiff,

vs.
CARLO GUERRIER et al. Defendants.

RE-NOTICE OF SALE PURSUANT TO CHAPTER 45

NOTICE IS HEREBY GIVEN pursuant to an Order or Summary Final Judgment of foreclosure dated January 22, 2004, and after Resetting Sale dated April 30, 2004, and entered in Case No. 03-CA-2933-14K UCN: 592003CA02933XXXXX of the Circuit Court of the Eighteenth Judicial Circuit in and for Seminole County, Florida, wherein Mortgage Electronic Registration Systems, Inc. as nominee for Household Finance Corp., MIN No. 1000460-00037821901 is Plaintiff and CARLO GUERRIER, BEATRICE DARIC AUD, DEERSON HOMEOWNERS' ASSOCIATION, INC., UNKNOWN TENANT NO. 1, UNKNOWN TENANT NO. 2, and ALL UNKNOWN PARTIES CLAIMING INTERESTS BY, THROUGH, UNDER OR AGAINST A NAMED DEFENDANT TO THIS ACTION, OR HAVING OR CLAIMING TO HAVE ANY RIGHT, TITLE OR INTEREST IN THE PROPERTY HEREIN DESCRIBED are Defendants. I will sell to the highest and best bidder for cash at the West Front Door of the Seminole County Courthouse, 301 North Park Avenue, Sanford, Florida 32771 at 11:00 a.m. on the June 3, 2004, the following described property as set forth in said Order or Final Judgment, to-wit:

LOT 12, DEERSONG, ACCORDING TO THE PLAT THEREOF, RECORDED IN PLAT BOOK 45, PAGE 17, OF THE PUBLIC RECORDS OF SEMINOLE COUNTY, FLORIDA.

If you are a person with a disability who needs any accommodation in order to participate in this proceeding, you are entitled, at no cost to you, to the provision of certain assistance. Please contact the Court at 407-665-4330 within two (2) working days of your receipt of this Notice. If you are hearing or voice impaired call Florida Relay Service (800)955-8770.

DATED at Sanford, Florida on April 30, 2004.

MARYANNE MORSE
CLERK OF THE CIRCUIT COURT
By: Mary Stroupe
Deputy Clerk

William E. Reischmann, Jr.
Esquire
Stenstrom, McIntosh, Colbert, Whigham, Reischmann &

Partlow, P.A.
P.O. Box 4848
Sanford, FL 32772

Published: May 9, 16, 2004 E061

IN THE CIRCUIT COURT OF THE EIGHTEENTH JUDICIAL CIRCUIT OF THE STATE OF FLORIDA, IN AND FOR SEMINOLE COUNTY, CIVIL DIVISION CASE NO. 03-CA-505-14K

CITICORP TRUST BANK, FSB, F/K/A TRAVELERS BANK & TRUST, FSB, Plaintiff,

vs.
RICHARD S. PEARROW, JANE DOE PEARROW, THE UNKNOWN WIFE OF RICHARD S. PEARROW, IF LIVING, INCLUDING ANY UNKNOWN SPOUSE OF SAID DEFENDANT(S), IF REMARRIED, AND IF DECEASED, THE UNKNOWN RESPECTIVE UNKNOWN HEIRS, DEVISEES, GRANTEES, ASSIGNEES, CREDITORS, LIENORS AND TRUSTEES AND ALL OTHER PERSONS CLAIMING BY, THROUGH, UNDER OR AGAINST THE NAMED DEFENDANT(S), WACHOVIA BANK, NATIONAL ASSOCIATION SUCCESSOR BY MERGER TO FIRST UNION NATIONAL BANK, WHETHER DISSOLVED OR PRESENTLY EXISTING, TOGETHER WITH ANY GRANTEES, ASSIGNEES, CREDITORS, LIENORS OR TRUSTEES OF SAID DEFENDANT(S) AND ALL OTHER PERSONS CLAIMING BY, THROUGH, UNDER, OR AGAINST DEFENDANT(S), JOHN DOE, UNKNOWN TENANT, JANE DOE, UNKNOWN TENANT. Defendants.

NOTICE OF FORECLOSURE SALE

NOTICE IS HEREBY GIVEN pursuant to an Order Rescheduling Foreclosure Sale dated April 30, 2004, and a Final Judgment of Foreclosure dated February 5, 2004 and entered in Case No. 99-CA-1204-14G, of the Circuit Court of the EIGHTEENTH Judicial Circuit in and for SEMINOLE County, Florida, wherein CHASE MANHATTAN MORTGAGE CORPORATION is Plaintiff and RICHARD BUCHANAN, et al., are Defendants. I will sell to the highest and best bidder for cash in at the West front door of the Courthouse, in SANFORD, SEMINOLE County, Florida, 11:00 AM on the 1st day of July, 2004, the following described property as set forth in said Final Judgment, to wit:

LOT 4, BLOCK 17, WEATHERSFIELD, SECOND ADDITION, ACCORDING TO THE PLAT THEREOF AS RECORDED IN PLAT BOOK 12, PAGE 101 AND 103, PUBLIC RECORDS OF SEMINOLE COUNTY, FLORIDA, A/K/A 577 Notin Dame Drive, Altamonte Springs, Florida 32714

DATED this 30 day of April, 2004.

MARYANNE MORSE
As Clerk of said Court
By: Mary Stroupe
As Deputy Clerk

Submitted by:
Faber and Galtz, P.A.
9830 SW 77th Avenue
Second Floor
Miami, Florida 33156
(305)662-4110

Persons with a disability who need a special accommodation to participate in this proceeding should contact ADA Coordinator at Seminole County Courthouse, 301 N. Park Avenue, Suite 1031, Sanford, Florida 32771, at least five days prior to the proceeding. Telephone: (407) 323-4330, or 4227, 1-800-955-8771 (TDD) or 1-800-955-8770 (V) via Florida Relay Service.

Published: May 9, 16, 2004 E062

IN THE CIRCUIT COURT FOR SEMINOLE COUNTY, FLORIDA CIVIL DIVISION CASE NO. 03-CA-2933-14-K UCN: 592003CA02933XXXXX

MORTGAGE ELECTRONIC REGISTRATION SYSTEMS, INC. AS NOMINEE FOR HOUSEHOLD FINANCE CORP., MIN NO. 1000460-00037821901. Plaintiff,

vs.
CARLO GUERRIER et al. Defendants.

RE-NOTICE OF SALE PURSUANT TO CHAPTER 45

NOTICE IS HEREBY GIVEN pursuant to an Order or Summary Final Judgment of foreclosure dated January 22, 2004, and after Resetting Sale dated April 30, 2004, and entered in Case No. 03-CA-2933-14K UCN: 592003CA02933XXXXX of the Circuit Court of the Eighteenth Judicial Circuit in and for Seminole County, Florida, wherein Mortgage Electronic Registration Systems, Inc. as nominee for Household Finance Corp., MIN No. 1000460-00037821901 is Plaintiff and CARLO GUERRIER, BEATRICE DARIC AUD, DEERSON HOMEOWNERS' ASSOCIATION, INC., UNKNOWN TENANT NO. 1, UNKNOWN TENANT NO. 2, and ALL UNKNOWN PARTIES CLAIMING INTERESTS BY, THROUGH, UNDER OR AGAINST A NAMED DEFENDANT TO THIS ACTION, OR HAVING OR CLAIMING TO HAVE ANY RIGHT, TITLE OR INTEREST IN THE PROPERTY HEREIN DESCRIBED are Defendants. I will sell to the highest and best bidder for cash at the West Front Door of the Seminole County Courthouse, 301 North Park Avenue, Sanford, Florida 32771 at 11:00 a.m. on the June 3, 2004, the following described property as set forth in said Order or Final Judgment, to-wit:

LOT 12, DEERSONG, ACCORDING TO THE PLAT THEREOF, RECORDED IN PLAT BOOK 45, PAGE 17, OF THE PUBLIC RECORDS OF SEMINOLE COUNTY, FLORIDA.

If you are a person with a disability who needs any accommodation in order to participate in this proceeding, you are entitled, at no cost to you, to the provision of certain assistance. Please contact the Court at 407-665-4330 within two (2) working days of your receipt of this Notice. If you are hearing or voice impaired call Florida Relay Service (800)955-8770.

DATED at Sanford, Florida on April 30, 2004.

MARYANNE MORSE
CLERK OF THE CIRCUIT COURT
By: Mary Stroupe
Deputy Clerk

William E. Reischmann, Jr.
Esquire
Stenstrom, McIntosh, Colbert, Whigham, Reischmann &

As Clerk, Circuit Court
By: Mary Stroupe
As Deputy Clerk

SMITH, HIATT & DIAZ, P.A.
Attorneys for Plaintiff
2691 East Oakland Park Blvd., Suite 303
Fort Lauderdale, FL 33308
Publish Sanford Herald

Published: May 9, 16, 2004 E063

IN THE CIRCUIT COURT OF THE EIGHTEENTH JUDICIAL CIRCUIT OF FLORIDA, IN AND FOR SEMINOLE COUNTY GENERAL JURISDICTION DIVISION CASE NO. 99-CA-1204-14G

CHASE MANHATTAN MORTGAGE CORPORATION, Plaintiff,

vs.
RICHARD BUCHANAN, et al., Defendant(s).

NOTICE OF FORECLOSURE SALE

NOTICE IS HEREBY GIVEN pursuant to an Order Rescheduling Foreclosure Sale dated April 30, 2004, and a Final Judgment of Foreclosure dated February 5, 2004 and entered in Case No. 99-CA-1204-14G, of the Circuit Court of the EIGHTEENTH Judicial Circuit in and for SEMINOLE County, Florida, wherein CHASE MANHATTAN MORTGAGE CORPORATION is Plaintiff and RICHARD BUCHANAN, et al., are Defendants. I will sell to the highest and best bidder for cash in at the West front door of the Courthouse, in SANFORD, SEMINOLE County, Florida, 11:00 AM on the 1st day of July, 2004, the following described property as set forth in said Final Judgment, to wit:

LOT 4, BLOCK 17, WEATHERSFIELD, SECOND ADDITION, ACCORDING TO THE PLAT THEREOF AS RECORDED IN PLAT BOOK 12, PAGE 101 AND 103, PUBLIC RECORDS OF SEMINOLE COUNTY, FLORIDA, A/K/A 577 Notin Dame Drive, Altamonte Springs, Florida 32714

DATED this 30 day of April, 2004.

MARYANNE MORSE
As Clerk of said Court
By: Mary Stroupe
As Deputy Clerk

Submitted by:
Faber and Galtz, P.A.
9830 SW 77th Avenue
Second Floor
Miami, Florida 33156
(305)662-4110

Persons with a disability who need a special accommodation to participate in this proceeding should contact ADA Coordinator at Seminole County Courthouse, 301 N. Park Avenue, Suite 1031, Sanford, Florida 32771, at least five days prior to the proceeding. Telephone: (407) 323-4330, or 4227, 1-800-955-8771 (TDD) or 1-800-955-8770 (V) via Florida Relay Service.

Published: May 9, 16, 2004 E064

NOTICE

Vehicle Auction @9:00am
WHEN: May 21, 2004
WHERE: Paul's Towing, 1919 W. 1st Street, Sanford, FL 32771 (407)321-7442
VEHICLE:
YEAR: 1989
MAKE: FORD
MODEL: PICK UP
COLOR: BLUE
VIN #: 1FTEF15Y5KHA71256

LEGALS
Public Auction
 Public auction to be held at 9:01 am, on the day(s) specified below, at the front door of Athen's Towing, Inc. Located at 2499 Old Lake Mary Rd Suite 134, Sanford, FL, for the purpose of disposing of the following vehicles:
 For further information please call (407)321-2948
06/11/2004
 (1) Year 2003/Make Mercedes VIN# WDBUF65J23X110451
05/23/2004
 (1) Year 1984/Make Oldsmobile VIN # 1G3AY37Y3EM768548
05/22/2004
 (1) Year 1993/Make Honda VIN# 1HGEJ1162P034902
 Publish: May 9, 2004 E065

NOTICE
 Pursuant to Florida Statute 713.78 Elite Towing Inc. will sell on **May 21, 2004** at 10:00 am at 118 Marker St., Altamonte Springs, Florida. Seller reserves the right to bid. Sold as is, no warranty. Seller guarantees no title. Terms cash.
 Car one 1995 Hyundai VIN # KMHV14NXSU157948
 Publish: May 9, 2004 E068

ADVERTISEMENT OF SALE
 NOTICE IS HEREBY GIVEN that the undersigned intends to sell the personal property described below to enforce a lien imposed on said property under the Florida Self Storage Facility Act Statutes (Section 83.801-83.809).
 The undersigned will sell at public sale by competitive bidding on the **28th day of May, 2004** at 3:45 pm, on the premises where said property has been stored and which are located at Ample Storage Center, 100 Ample Court, 2000 West Airport Boulevard, County of Seminole, State of Florida, the following:
 Customers Name Unit# Description of Goods
 Elean W. Holcomb, #D-015 Pool supplies.
 Mary Brown, L-010cc Toys, Furniture, Boxes, Etc.
 Purchases must be paid for at the time of purchase in cash only. All purchased items sold as is, where is, and must be removed at the time of sale. Sale subject to cancellation in the event of settlement between owner and obligated party.
 This is the 27th day of April, 2004.
 Publish: May 2, 9, 2004 E029

NOTICE OF PUBLIC SALE
 Sanford Towing and Recovery gives Notice of Foreclosure of Lien and intent to sell vehicles pursuant to subsection 713.78 of the Florida Statutes that on **05/24/2004**, 09:00 a.m. at 2522 Country Club Rd., Sanford, FL 32771-4059. Sanford Towing and Recovery reserves the right to accept or reject any and/or all bids.
 1LNLM82W6PY674369
 1993 Lincoln Town Car
 Publish: May 9, 2004 E067

LEGALS
Vehicle Auction
 Auction date is **May 20TH, 2004 @ 8:00 am**
 Location: City Wrecker Service, 1236 W. Hwy 436, Altamonte Springs, FL 32714
 Year Make Color VIN#
 1977 Oldsmobile blue 3N69L7X178782
 1983 Datsun red JN1H20459DX550148
 1986 Ford dk blue 1FMCA1155GZA35229
 1991 Chevrolet white 1G1JC84Q9M7183986
 1991 Toyota white 1NXAE94A5M2182600
 1992 Oldsmobile gold 1G3HN53L9N1820425
 1993 Ford maroon 1FAPP82T1PH214355
 1994 Dodge white 1B3ES27CXSD524278
 1995 Mercury green 3MASM1QJ4SR617822
 1996 Chevrolet green 3G1JC1248TS811955
 1996 Ford black 1FALP4040TF137742
 Publish: May 9, 2004 E069

Legal Advertisement
 NOTICE IS HEREBY GIVEN that the City of Sanford, Florida in accordance with Florida Statutes Chapter 705 intends on disposing of lost/abandoned property in one of the following manners: 1. Return the property to the original owner, 2. Return the property to the finder. This property consists of currency and other property of redeemable value.
 All interested persons making claims against said property must show proof of ownership or must be able to identify the property and currency by knowing amount, location, and date where it was found. Claim must be made at the Sanford Police Department on or before **May 10, 2004**.
 CITY OF SANFORD
 /s/ Donna Baldwin
 Property and Evidence Clerk
 Publish: May 2, 9, 2004 E030

NOTICE OF SALE OF MOTOR VEHICLE
 Pursuant to Florida Statute 713.585, Mid-Florida Lien and Recovery, will sell at public sale for cash the following described vehicle(s) located at lienor's place to satisfy a claimed lien for 1991 INTERNATIONAL TK VIN: 1HTSCNDP9MH325583. Lien Amt.: \$6190.73. Owner/Flowers Etc Inc POB 95001 Lk Mary, FL. Lienholder: Roemy Waisman, Lienor/B&H Mobile 180 Hope St Longwood, FL. Sale date **May 24, 2004**, 10:00 am at 180 Hope St Longwood, FL 407-834-0224. Said vehicle(s) may be redeemed by satisfying the lien prior to sale date. You have the right to sale date by filing a demand for hearing in the circuit court. Owner has the right to recover possession of vehicle by posting a bond in accordance with F.S. 559.917. Any proceeds in excess of the amount of the lien will be deposited with the Clerk of Circuit Court in the county where the vehicle is held.
 Publish: May 9, 2004 E071

LEGALS
CITY OF LAKE MARY, FLORIDA
NOTICE OF PUBLIC HEARING
 NOTICE IS HEREBY GIVEN by the City Commission of the City of Lake Mary, Florida, that said Commission will hold a Public Hearing on **May 20, 2004**, at 7:00 P. M., or as soon thereafter as possible, to consider a Resolution entitled:
A RESOLUTION OF THE CITY OF LAKE MARY, FLORIDA, PROVIDING FOR THE VACATING OF A PORTION OF THE STORMWATER EASEMENT ALONG THE REAR OAKS AT 3 OF THE OAKS AT TIMACUAN SUBDIVISION, MORE PARTICULARLY DESCRIBED HEREIN, PROVIDING EFFECTIVE DATE.
 vacating the following portion of the stormwater easement:
 A portion of the stormwater retention/detention easement along the rear line of Lots 1 through 3 of OAKS OF TIMACUAN, according to the plat thereof as recorded in Plat Book 80, Pages 46-48 of the Public Records of Seminole County, Florida.
 The Public Hearing will be held at the Lake Mary Community Center, 260 N. Country Club Road, Lake Mary, Florida. The Public is invited to attend and be heard. Said hearing may be continued from time to time until a final decision is made by the City Commission.

Copies of the Resolution and the full legal description by metes and bounds are available in the Community Development Department, temporarily located at the Lake Mary Police Department, 166 E. Crystal Lake Avenue, Lake Mary. For questions regarding the Resolution, please contact Gary Schindler, City Planner, at 407-585-1442.
NOTE: IF A PERSON DECIDES TO APPEAL ANY DECISION MADE BY THIS COMMISSION WITH RESPECT TO ANY MATTER CONSIDERED AT THIS MEETING OR HEARING, HE OR SHE WILL NEED A RECORD OF THE PROCEEDINGS, AND THAT, FOR SUCH PURPOSE, HE OR SHE MAY NEED TO ENSURE THAT A VERBATIM RECORD OF THE PROCEEDINGS IS MADE, WHICH RECORD INCLUDES THE TESTIMONY AND EVIDENCE UPON WHICH THE APPEAL IS TO BE BASED. FLORIDA STATUTES 286.0105

PERSONS WITH DISABILITIES NEEDING ASSISTANCE TO PARTICIPATE IN ANY OF THESE PROCEEDINGS SHOULD CONTACT THE CITY ADA COORDINATOR AT LEAST 48 HOURS IN ADVANCE OF THE MEETING AT 407-324-3024.

CITY OF LAKE MARY, FLORIDA
 Carol A. Foster, City Clerk
 DATED: April 28, 2004
 Publish: May 2, 9, 2004 E033

UNCLAIMED VEHICLE AUCTION
 Removal of the described vehicles was conducted in compliance with F.S. 713.78. Notice that Harrys Towing will sell said vehicles at Public Auction for Cash on **May 21, 2004**, at 10:00 A.M. at 102 N. Maple Ave., Sanford, FL 32771. All vehicles sold AS IS. No title guaranteed. Harrys Towing reserves the right to bid on any vehicle.
 Vehicles may be viewed one hour prior to sale:
 1997 FORD 1FALP13P2VW288251
 Publish: May 9, 2004 E077

LEGALS
Notice
 Always Towing
 4366 Hwy 427
 Sanford, FL 32773
 407-321-3225
 407-321-4557 FAX
 Vehicle Type VIN# Auction Date
MAY 27
 91 FORD 1FTDF15YXMMNA29079
 78 BUICK 4N69Y8H5078936
MAY 26
 93 EAGLE JE3CB20C3P002838
 86 CHRYSLER 1C3BC51K2GG295982
MAY 28
 93 CHEVROLET 1GDCD14Z4PE179633
MAY 25
 89 OLDSMOBILE 1G3AJ51R0K0311126
 86 FORD 1FTDA14S0GZA42514
MAY 22
 88 FORD 1FABP52U5JG117542
 Publish: May 9, 2004 E072

NOTICE OF SALE OF MOTOR VEHICLE PURSUANT TO F.S. 713.78
 1989 JEEP UT VIN: 1J4FJ27L7KL586880. 1992 PONTIAC 2D VIN: 1G2NE1432NC264526. 1981 MERCEDES-BENZ 4D VIN: WDBC820A8B001963. 1997 SATURN 4E VIN: 1G8ZK5279VZ262167. 1995 SATURN 4D VIN: 1G8ZH5286S2115629. 1985 CADILLAC 2D VIN: 1G6EL5784FE631046. 1995 SATURN VIN: 1G8ZK5276T2338151. 1995 CHEVROLET 4D VIN: 201WL52M7S9234488. 1993 OLDSMOBILE VIN: 1G3WH54T5PD334595. 1992 SATURN 4D VIN: 1G8ZK5472NZ182805. 2000 CHEVROLET VIN: 1G1JCS242Y7244110. 1980 MERCEDES BENZ VIN: 12313012166275. 1980 MERCEDES BENZ VIN: 12303312021871. Located at: 650 N Hwy 17-92 Longwood, FL. Tel: 407-767-4070. Sale date **MAY 19, 2004**, 10:00 a.m. 650 N Hwy 17-92, Longwood, FL. Towing/storage company reserves the right to withdraw said vehicle(s) and/or vessel from the auction. For more inquiries call 407-657-7995. Publish: May 9, 2004 E070

Notice
 Always Towing
 4366 Hwy 427
 Sanford, FL 32773
 407-321-3225
 407-321-4557 FAX
 Vehicle Type VIN# Auction Date
MAY 28
 95 SATURN 1G8ZG1278S2142415
 88 ACURA JH4KA4648JC020852
 90 VOLVO YV1FAB849L1474275
 92 BUICK 2G4WB54T6N1422838
 Publish: May 9, 2004 E073



SHE'S NOT WEARING A FLOATING DEVICE. THANKFULLY, SHE IS ONE.

SAFE START

A ONE-OF-A-KIND DROWNING PREVENTION PROGRAM THAT GIVES YOUR CHILD THE SKILLS TO SURVIVE.

Protecting your child against drowning is a serious responsibility. Drowning is the number one cause of accidental death for children under four, and 11 children will die today from drowning in the United States alone. Thankfully, there is a program that teaches children water survival techniques. Safe Start teaches your child the skills of floating and swimming to safety, both in swimwear and everyday clothes. Throughout its history, Safe Start has taught survival swim skills to over 100,000 children. Of those, over 740 have saved themselves in a drowning situation.

SAFE START is available through participating YMCA Family Centers in Orange, Seminole and Osceola Counties. For more information, please call (407) 644-3606.

Visit our website at www.safestart.cc



PART OF CENTRAL FLORIDA YMCA'S TOTAL AQUATICS PROGRAM

PLAN YOUR YARD SALE

...and the Pizza & Coke are on US!

WE WILL RUN YOUR YARD SALE AD FOR 2 DAYS... For Only **\$15.00**

WEDNESDAY'S SANFORD HERALD & THURSDAY'S LAKE MARY HERALD

YOU WILL RECEIVE A COUPON ENTITLING YOU TO A LARGE 2 TOPPING PIZZA & 2 LITER SOFT DRINK DELIVERED TO YOUR HOME* **ABSOLUTELY FREE!**

Courtesy of **PAPA JOHN'S** Better Ingredients. Better Pizza.

This location only
 332 W. Lake Mary Blvd.
 Sanford, FL 32773

For more information call The Herald Classifieds Department at 407-322-2611 or come by our office at 300 N. French Ave., Sanford.
 * Delivery Limitations may apply

The Herald
 CALL 407-322-2611 to get RESULTS

SEMINOLE COUNTY TAX CERTIFICATE

LEGAL NOTICES

NOTICE OF TAX SALE

NOTICE IS HEREBY GIVEN THAT ON THE 26TH DAY OF MAY, 2004, 9:00 A.M. AT THE COUNTY SERVICES BUILDING IN SANFORD, 1101 EAST FIRST STREET, ROOM 102B, COUNTY OF SEMINOLE, STATE OF FLORIDA, TAX SALE CERTIFICATES WILL BE SOLD ON THE FOLLOWING DESCRIBED LAND TO PAY THE AMOUNT DUE FOR TAXES HEREIN SET OPPOSITE THE SAME, TOGETHER WITH ALL COSTS OF SUCH SALE AND ALL ADVERTISING. SALE WILL BE HELD IN THE COUNTY COMMISSION CHAMBERS.

The "parcel number" shown for each property may be used to identify the property using the example legend. "HX" printed to the right of parcel number denotes homestead exemption. See current tax roll for complete legal description.

Parcel Number Reference Example:

AA-BB-CC-DDD-EEEE-FFFF

AA = SECTION
 BB = TOWNSHIP
 CC = RANGE
 DDD = 500 (SUBDIVISION)
 = 300 (UNPLATTED)
 EEEE = BLOCK IF IN SUBDIVISION
 = PARCEL IF UNPLATTED
 FFFF = LOT

NAME - PARCEL NUMBER	TAXES DUE	SEQ. #
-----SEC 13 TWP 19 RNG 29----- *****PRESERVE AT ASTOR FARMS PH 1 ***** *****PB 60 PGS 1 THRU 4 ***** *****FT OF 24-19-29-5AA-0A00-0010 ***** STRATEGIC CAPITAL RESOURCES 6,115.21 1 13-19-29-5DT-0000-0020 PAD: 5004 HAWKS HAMMOCK WAY SAMUEL KAREMA T 1,336.41 2 13-19-29-5DT-0000-0640 PAD: 4770 CAINS WREN TR -----SEC 21 TWP 19 RNG 29----- *****WEKIVA CAMP SITES REPLAT ***** *****OF ***** *****PB 9 PGS 19 20 & 21 ***** MUSE DOUGLAS & MUSE GARY & 3,797.43 3 MUSE MICHAEL & STIFFEY CYNTHIA 21-19-29-5MQ-0000-0110 PAD: 206 WEKIVA PARK DR NELY 100 FT OF LOT 11 & SLY ... *****WEKIVA HIGHLANDS ***** *****UNRECORDED PLAT ***** PATEL AMRISH & RANNA 1,102.61 4 21-19-29-5UM-0000-0130 SEC 21 TWP 19S RGE 29E E 1/2 ... MC CRAWLEY JOE B JR & C/O 268.49 5 BECKER KENNETH A 21-19-29-5UM-0000-0430 PAD: 241 NOVA DR SEC 21 TWP 19S RGE 29E ... -----SEC 22 TWP 19 RNG 29----- WILBER RICHARD E 13,994.96 6 22-19-29-300-005A-0000 (HX) PAD: 8100 W 46 SR -----SEC 23 TWP 19 RNG 29----- *****SEMINOLE ESTATES ***** *****5 ACRE DEVELOPMENT 67 PARCELS ***** *****ALSO IN 24-19-30 ***** BURKE GENE A & PATRICIA J 1,282.89 7 23-19-29-3AB-001B-0000 PAD: 5763 MICHELLE LN SEC 24 TWP 19S RGE 29E BEG ... YOUNG STEVEN R 1,828.72 8 23-19-29-3AB-001P-0000 SEC 23 TWP 19S RGE 29E BEG ... YOUNG STEVEN R 2,008.77 9 23-19-29-3AB-001Z-0000 (HX) PAD: 6010 FEATHER LN SEC 24 TWP 19S RGE 29E BEG ... ROBINSON JAMES M & PENNY M 1,469.42 10 23-19-29-3AB-002A-0000 PAD: 5953 FEATHER LN SEC 24 TWP 19S RGE 29E BEG ... BARNES DONALD L & JUDY L 4,159.95 11 23-19-29-3AB-002X-0000 PAD: 5712 MICHELLE LN SEC 24 TWP 19S RGE 29E ... DOWNER KATHRYN L 2,606.39 12 23-19-29-3AB-003S-0000 (HX) PAD: 6022 FEATHER LN SEC 24 TWP 19S RGE 29E BEG ... -----SEC 24 TWP 19 RNG 29----- KENNERKNECHT FRANCIS & 543.92 13 GERALDINE 24-19-29-300-004E-0000 PAD: N ORANGE AVE CRAVEN ROBERT S 678.99 14 24-19-29-300-004K-0000 (HX) PAD: NORTH RD BRUCE MARIA M 2,049.20 15 24-19-29-300-0110-0000 PAD: 5684 NORTH RD KOPP LAWRENCE J 806.67 16 24-19-29-300-0210-0000 PAD: 5446 ORANGE BLVD *****ASTOR FARMS ***** *****PB 6 PG 13 ***** KEMPKE KEITH 1,959.20 17 24-19-29-5AA-0C00-0080 (HX) PAD: 5648 DEER PATH LN WAGNER CHASITY & 1,366.88 18 SHRAKE KATHLEEN 24-19-29-5AA-0D00-0060 (HX) PAD: 5624 DEER PATH LN -----SEC 25 TWP 19 RNG 29----- APPLEBY CHARLES W 1,266.60 19 25-19-29-300-0190-0000 PAD: CENTER RD APPLEBY ALYCE R LIFE EST 781.68 20 (APPLEBY CHARLES) 25-19-29-300-019A-0000 (HX) PAD: 150 N CENTER RD ROCK OF CENTRAL FLA INC 12,175.56 21 25-19-29-300-0290-0000 PAD: W HWY 46 *****GLADES ON SYLVAN LAKE PH 2 ***** *****PB 52 PGS 65 THRU 69 ***** PROSCIA VINCENT A & STACY H 4,546.64 22 25-19-29-502-0000-1320 PAD: 557 WALDEN VIEW DR DRUAR JOSEPH H & SUZANNE E 3,925.64 23 25-19-29-502-0000-1700 (HX) PAD: 6701 BELL GLADE PL *****BERINGTON CLUB PH 1 ***** *****PB 54 PGS 4 THRU 6 ***** RUSSELL EWART & GRACE 4,402.64 24 25-19-29-503-0000-0030 PAD: 209 SOUTHERN MAGNOLIA LN COSAT DAVID M & CYNTHIA C 2,982.27 25 25-19-29-503-0000-0130 (HX) PAD: 212 SOUTHERN MAGNOLIA LN HADID MUSTAFA M & MARTHA L 3,559.92 26 25-19-29-503-0000-0170 (HX) PAD: 5713 CLIMBING ROSE WAY *****BERINGTON CLUB PH 2 ***** *****PB 55 PGS 51 & 52 ***** SCHEUERLE ROBERT & HOLLY 3,770.47 27 25-19-29-505-0000-1080 (HX) PAD: 245 MEADOW BEAUTY TER *****BERINGTON CLUB PH 3 ***** *****PB 56 PGS 99 & 100 ***** *****ALL 25-19-29-300-036B-0000 ***** ASENJO STALIN A & 3,960.99 28 SOSA JESSICA L 25-19-29-506-0000-0650 (HX) PAD: 349 GREEN ASH LN *****GLADES ON SYLVAN LAKE PH 1 ***** *****PB 49 PGS 96 THRU 101 ***** PITSCHMAN ERNEST R JR P 3,838.28 29 25-19-29-5MU-0000-0080 (HX) PAD: 6962 SYLVAN WOODS DR CURLEY NOAL W & BETH M 13,078.58 30 25-19-29-5MU-0000-0250 PAD: 6921 SYLVAN WOODS DR -----SEC 26 TWP 19 RNG 29-----		

NAME - PARCEL NUMBER	TAXES DUE	SEQ. #
MULLINS DEV CONSULTING SERV 4,109.03 31 INC 26-19-29-300-0050-0000 PAD: 6850 W 46 SR MULLINS DEV CONSULTING SERV 3,315.41 32 INC 26-19-29-300-005B-0000 PAD: 6850 W 46 SR SUNSET EQUITY PARTNERS INC 854.92 33 26-19-29-300-009B-0000 *****YANKEE LAKE SURD ***** *****PB 9 PG 91 ***** KEMPKE KEVIN & 1,467.82 34 KEMPKE LEONARD W & SHIRLEY A 26-19-29-502-0000-015A (HX) PAD: 7385 W 46 SR PT OF LOTS 15 & 16 DESC AS ... *****LAKE SYLVAN ESTATES ***** *****PB 12 PG 13 ***** MILLER ANN L & 71.83 35 HICKS MARDELL L 26-19-29-503-0000-039A PAD: SYLVAN CT N 10 FT OF LOT 39 ABRAMSON DALE 1,169.99 36 26-19-29-503-0000-0550 (HX) PAD: 7380 LAKE DR PRESCOTT VERNON E & 1,178.52 37 PARKER ANGELIA L 26-19-29-503-0000-0630 (HX) PAD: 7300 LAKE DR DOWNER DOUGLAS L 881.68 38 26-19-29-503-0000-0790 (HX) PAD: 7370 CANAL DR WILLIAMS JAMES C & XINTA M 821.96 39 26-19-29-503-0000-0830 (HX) PAD: 7336 CANAL DR CLANTON DONALD H & DEBRA S 2,068.23 40 26-19-29-503-0000-0920 (HX) PAD: 7359 SYLVAN DR ELORANTA JACK R 1,736.89 41 26-19-29-503-0000-1100 (HX) PAD: 7234 SYLVAN CT *****SYLVIA GLADE ***** *****PB 22 PGS 20 & 21 ***** RAMBO BYRON L & VICTORIA J 3,169.92 42 26-19-29-506-0000-0160 (HX) PAD: 6931 TALLOW TREE RD NGUYEN LOC K & 908.16 43 LE NGA 26-19-29-506-0000-0180 PAD: 6900 TALLOW TREE RD JOYCE OLGA M 1,091.01 44 26-19-29-506-0000-0200 PAD: 6920 TALLOW TREE RD FLANDERS J WAYNE & ROSE 3,292.31 45 26-19-29-506-0000-0210 PAD: 6930 TALLOW TREE RD *****LAKE SYLVAN COVE ***** *****PB 42 PGS 69 TO 74 ***** CHRISTOPHER MICHAEL L & TERRIE 4,634.27 46 26-19-29-507-0000-0330 (HX) PAD: 615 GRAND CYPRESS PT -----SEC 27 TWP 19 RNG 29----- MICHAEL GARY TRUSTEE 10.20 47 FBO 27-19-29-300-004A-0000 PAD: LAKE ROSS LN MICHAEL GARY TRUSTEE 753.44 48 FBO 27-19-29-300-0050-0000 PAD: 1887 PAINTED POST RD MICHAEL GARY TRUSTEE 182.56 49 FBO 27-19-29-300-0090-0000 PAD: 8100 LAKE ROSS DR MICHAEL GARY TRUSTEE 17.61 50 FBO 27-19-29-300-009B-0000 PAD: LAKE ROSS LN MICHAEL GARY TRUSTEE 3,667.27 51 FBO GARY MICHAEL 27-19-29-300-009C-0000 (HX) PAD: 8100 LAKE ROSS DR BIELA JOSEPH S & AUNICA L 2,602.55 52 27-19-29-300-022V-0000 (HX) PAD: 8215 LAKE ROSS LN *****LAKE MARKHAM ESTATES ***** *****PB 11 PGS 60 & 61 ***** RIZZO EUGENE & TAMMY M 1,883.80 53 27-19-29-501-0000-0190 (HX) PAD: 121 VENETIAN CT MILLER WILLIAM M & CAROLYN J 2,163.45 54 27-19-29-501-0000-0200 PAD: 130 VENETIAN CT DAVIES BEVERLY B & 602.41 55 DAVIES JOHN J JR & CHRISTINE S 27-19-29-501-0000-0880 (HX) PAD: 7871 VIA BONITA LEMIEUX DIANNA 770.91 56 27-19-29-501-0000-0970 PAD: 8220 VIA BONITA *****DAWN ESTATES SEC 2 ***** *****PB 22 PG 91 ***** BENFER STEVE & CARMEN 3,577.07 57 27-19-29-5EW-0000-0200 PAD: 8301 MURRAY CT *****FOXSPUR ***** *****PB 25 PGS 71 & 72 ***** ROWE JOSEPH & JULIE 4,169.09 58 27-19-29-5FV-0000-0010 (HX) PAD: 102 POLO LN WILLIAMS LAURETTE LIFE EST 2,022.23 59 (WILLIAMS JAMES C) 27-19-29-5FV-0000-0110 (HX) PAD: 115 POLO LN *****FOXSPUR SUBD PH 2 ***** *****PB 38 PGS 71 TO 73 ***** PREEST JUDITH & LYLE 3,405.11 60 27-19-29-5KA-0000-0030 (HX) PAD: 200 STEEPLCHASE CIR FELGENHAUER KEVIN C & LINDA 4,435.79 61 27-19-29-5KA-0000-0350 (HX) PAD: 169 STEEPLCHASE CIR -----SEC 34 TWP 19 RNG 29----- *****HAMLIN GROVE ESTATES ***** *****PB 22 PG 63 ***** STALLINGS EUELLE E JR & CRYSTAL 3,761.10 62 34-19-29-503-0000-0010 (HX) PAD: 801 LONGWOOD MARKHAM RD HAMWORTH ROBERT & SANDRA 2,705.97 63 34-19-29-503-0000-0040 (HX) PAD: 831 LONGWOOD MARKHAM RD *****MARKHAM ESTATES SUBDIVISION *****		

NAME - PARCEL NUMBER	TAXES DUE	SEQ. #
*****PB 63 PGS 3 - 5 ***** *****ALL 34-19-29-300-0050-0000 ***** TODAY HOMES INC 800.29 64 34-19-29-504-0000-0140 PAD: 8279 DAY LILY PL TODAY HOMES INC 800.29 65 34-19-29-504-0000-0150 PAD: 8273 DAY LILY PL TODAY HOMES INC 800.29 66 34-19-29-504-0000-0210 PAD: 8184 NARROW LEAF PT *****CARDINAL POINTE ***** *****PB 57 PGS 69 & 70 ***** RGD RESIDENTIAL LLC 1,856.58 67 C/O GRAY HARRIS & ROBINSON 34-19-29-510-0000-0100 PAD: 886 CARDINAL POINTE COVE RGD RESIDENTIAL LLC 2,041.99 68 C/O GRAY HARRIS & ROBINSON 34-19-29-510-0000-0110 PAD: 887 CARDINAL POINTE COVE MILLER CRAIG & GRACE 2,040.99 69 34-19-29-510-0000-0140 PAD: 875 CARDINAL POINTE COVE WHITESAND DEV CORP OF 1,858.13 70 SEMINOLE COUNTY 34-19-29-510-0000-0160 PAD: 867 CARDINAL POINTE COVE CRUZ MIRTA & 2,228.97 71 DONATO DOMINICK 34-19-29-510-0000-0170 PAD: 863 CARDINAL POINTE COVE *****RIVER CREST PH 1 ***** *****PB 36 PGS 13 TO 17 ***** GATZ RAYMOND J III & SHERRIE W 3,445.10 72 34-19-29-5JM-0000-0140 (HX) PAD: 8362 RAMBLING RIVER DR MUNOZ FRANKIE & OLGA L 1,523.38 73 34-19-29-5JM-0000-0260 PAD: CREST RIDGE CT ADKINS GILBERT E & LINDA S 4,021.98 74 34-19-29-5JM-0000-0270 (HX) PAD: 8410 RAMBLING RIVER DR MAXWELL BRUCE H & IVY S 364.70 75 34-19-29-5JM-0000-0480 PAD: 2529 RIVER TREE CIR NAGY GASPIRE I III 1,523.38 76 34-19-29-5JM-0000-0710 PAD: 2454 RIVER TREE CIR CHOW PENGUIN CHUNG-PING & 3,110.91 77 JEANIE YING HA 34-19-29-5JM-0000-0740 (HX) PAD: 8397 RAMBLING RIVER DR *****LAKE MARKHAM PRESERVE ***** *****PB 57 PGS 9 TO 12 ***** *****ALL 27-19-29-A/23 A/32 ***** WATERFORD DEV CORP 2,227.97 78 34-19-29-5PQ-0000-0010 PAD: 7709 MARKHAM BEND PL -----SEC 35 TWP 19 RNG 29----- TAYLOR MICHAEL L & PATRICIA L 1,103.89 79 35-19-29-300-004E-0000 PAD: S SYLVAN LAKE DR *****SYLVAN ACRES ***** *****5 ACRE DEVELOPMENT ***** *****5 PARCELS ***** FULMER ALAN E & PATRICIA A 2,785.21 80 35-19-29-301-0010-0000 PAD: WILD ROSE TRL SEC 35 TWP 19S RGE 29E BEG ... VANDESTREEK DANIEL P 2,619.34 81 35-19-29-301-001D-0000 PAD: S SYLVAN LAKE DR SEC 35 TWP 19S RGE 29E BEG ... *****BROOKHAVEN ***** *****PB 57 PGS 57-65 ***** PETERSON JONATHAN L 3,222.44 82 35-19-29-502-0000-0460 (HX) PAD: 1817 CHERRY RIDGE DR TEJADA GERARD M & 3,402.48 83 REYES IVETTE 35-19-29-502-0000-0540 (HX) PAD: 1832 CHERRY RIDGE DR SUECOF SHARON L 4,690.01 84 35-19-29-502-0000-0860 PAD: 1590 CHERRY BLOSSOM TER METHVEN MARK R & RANDY 4,409.47 85 35-19-29-502-0000-1100 PAD: 1657 TENNYSON CT MISTR RAJMATTEE 4,116.41 86 35-19-29-502-0000-1370 PAD: 1619 CHERRY BLOSSOM TER CONLEY BRENDA P 236.64 87 35-19-29-502-0C01-0000 PT OF TRACTS C & E DESC AS ... *****CARISBROOKE ***** *****PB 58 PGS 69-72 ***** CARISBROOKE DEV CORP 2,265.04 88 35-19-29-504-0000-0010 PAD: 1852 BRACKENHURST PLACE VINTAGE HOMES INC 2,265.04 89 35-19-29-504-0000-0090 PAD: 1900 BRACKENHURST PLACE PRESTERA JOHN A 2,265.04 90 35-19-29-504-0000-0100 PAD: 1901 BRACKENHURST PLACE CARISBROOKE DEV CORP 2,265.04 91 35-19-29-504-0000-0120 PAD: 1883 BRACKENHURST PLACE CARISBROOKE DEV CORP 2,265.04 92 35-19-29-504-0000-0130 PAD: 1865 BRACKENHURST PLACE CARISBROOKE DEV CORP 2,038.83 93 35-19-29-504-0000-0140 PAD: 1841 BRACKENHURST PLACE CARISBROOKE DEV CORP 1,922.03 94 35-19-29-504-0000-0150 PAD: 1835 BRACKENHURST PLACE CARISBROOKE DEV CORP 1,922.03 95 35-19-29-504-0000-0160 PAD: 1829 BRACKENHURST PLACE CARISBROOKE DEV CORP 2,135.27 96 35-19-29-504-0000-0240 PAD: 1733 BRACKENHURST PLCE CARISBROOKE DEV CORP 2,038.83 97 35-19-29-504-0000-0250 PAD: 1727 BRACKENHURST PLACE CARISBROOKE DEV CORP 2,265.04 98 35-19-29-504-0000-0280 PAD: 1720 BRACKENHURST PLACE CARISBROOKE DEV CORP 1,922.03 99 35-19-29-504-0000-0290 PAD: 1726 BRACKENHURST PLACE		

NAME - PARCEL NUMBER	TAXES DUE	SEQ. #	NAME - PARCEL NUMBER	TAXES DUE	SEQ. #	NAME - PARCEL NUMBER	TAXES DUE	SEQ. #
CARISBROOKE DEV CORP 35-19-29-504-0000-0300 PAD: 1732 BRACKENHURST PLACE	1,922.03	100	WALKER BERRY J JR TRUSTEE FBO 36-19-29-5NH-0000-0450 PAD: 1193 CHESSINGTON CIR	3,221.32	140	KELLER OUTDOOR INC 16-19-30-5AC-0000-0810 PAD: NARCISSEUS LOT 81 (LESS E 2 1/2 A)	5,163.97	178
CARISBROOKE DEV CORP 35-19-29-504-0000-0330 PAD: 1750 BRACKENHURST PLACE	2,135.27	101	*****BURLINGTON OAKS *****PB 53 PGS 37 & 38	*****	*****	KELLER OUTDOOR INC 16-19-30-5AC-0000-082A PAD: 395 MONROE RD N 130 FT OF W 155 FT OF LOT 82	571.59	179
CARISBROOKE DEV CORP 35-19-29-504-0000-0340 PAD: 1756 BRACKENHURST PLACE	2,135.27	102	TALKE PETER & KARLE 36-19-29-5NK-0000-0010 PAD: 1733 KERSLEY CIR	1,708.80	141	KELLER OUTDOOR INC 16-19-30-5AC-0000-082B PAD: 375 MONROE RD LOT 82 (LESS S 5 ACRES & N ...	2,996.78	180
CARISBROOKE DEV CORP 35-19-29-504-0000-0370 PAD: 1774 BRACKENHURST PLACE	2,135.27	103	HILLCREST HOMES & DEV INC 36-19-29-5NK-0000-0150 PAD: 1693 KERSLEY CIR	2,003.90	142	KELLER OUTDOOR INC 16-19-30-5AC-0000-082C PAD: 343 MONROE RD S 5 AC OF LOT 82	3,443.99	181
CARISBROOKE DEV CORP 35-19-29-504-0000-0390 PAD: 1786 BRACKENHURST PLACE	2,135.27	104	HILLCREST HOMES & DEV INC 36-19-29-5NK-0000-0190 PAD: 1677 KERSLEY CIR	2,003.90	143	MC NULTY CHUCK A 16-19-30-5AC-0000-0940 PAD: 204 N WHITE CEDAR RD LOT 94 (LESS S 660 FT + RD ...	2,408.52	182
CARISBROOKE DEV CORP 35-19-29-504-0000-0400 PAD: 1798 BRACKENHURST PLACE	2,135.27	105	RENO PATRICK A & MICHELLE M 36-19-29-5NL-0000-0080 (HX) PAD: 1393 STANFIELD CV	3,263.06	144	MYERS MICHAEL B & JACQUELINE M 16-19-30-5AC-0000-0990 PAD: 4316 W 46 SR W 95 FT OF E 1/2 OF LOT 99 ...	5,690.07	183
CARISBROOKE DEV CORP 35-19-29-504-0000-0410 PAD: 1804 BRACKENHURST PLACE	2,135.27	106	*****SANFORD FARMS *****PB 1 PGS 127 128 + 128 1/2	*****	*****	MYERS MICHAEL & JACQUELINE 16-19-30-5AC-0000-099A PAD: 200 N ELDER RD N 1 A OF E 1/2 OF LOT 99	651.55	184
CARISBROOKE DEV CORP 35-19-29-504-0000-0420 PAD: 1810 BRACKENHURST PLACE	2,135.27	107	FAIRCLOTH MARTHA G 16-19-30-5AB-0200-0050 (HX) PAD: 4761 ORANGE BLVD LOTS 5 & 6 (LESS S 545.5 FT) ...	935.33	145	MYERS MICHAEL B & JACQUELINE M 16-19-30-5AC-0000-099C PAD: W 46 SR E 1/2 OF LOT 99 (LESS W 95 ...	4,314.49	185
CORREIA MARSHA W 35-19-29-504-0000-0430 PAD: 1812 BRACKENHURST PL	3,627.83	108	HO MAN WING & MORA OLGA M 16-19-30-5AB-0300-005A (HX) PAD: 1565 MISSOURI AVE N 372.54 FT OF LOT 5 BLK 3	3,636.90	146	*****ST JOHN'S RIVER ESTATES *****PB 13 PG 54	*****	*****
COMPTON JAMES W & FRANCES J 35-19-29-504-0000-0440 PAD: 1101 FIELDWOOD BLVD	2,348.48	109	HAMZEHLIOU EBRAHIM & TAMMY S 16-19-30-5AB-0700-0030 (HX) PAD: 4755 OHIO AVE	6,701.44	147	HELLENSON MICHAEL E 17-19-30-501-0800-0010 (HX) PAD: 1821 BEACON DR	5,141.36	186
*****CHERRY RIDGE UNIT 3 *****PB 56 PGS 67 - 69	*****	*****	HAMZEHLIOU EBRAHIM & TAMMY F 16-19-30-5AB-0700-0040 PAD: OHIO AVE	701.45	148	HEADRICK DANNY J 17-19-30-501-0C00-0010 PAD: 1861 MISSOURI AVE	*****	*****
CRANHAM GINA B 35-19-29-5PK-0000-0790 (HX) PAD: 1694 CHERRY BLOSSOM TRL	5,322.90	110	YOUNG CRAIG & KIMBERLEE 16-19-30-5AB-0700-008A PAD: MICHIGAN AVE	754.56	149	*****RETREAT AT WEKIVA *****PB 59 PGS 32 - 34	*****	*****
*****RESERVE 2 AT HEATHROW *****PB 60 PGS 22 THRU 25	*****	*****	PIZZOLA SALVATORE & ROSALIE 16-19-30-5AB-0900-0080 PAD: 4840 OHIO AVE	2,363.89	150	MC GILL MARLENE D & VERNON 17-19-30-5QC-0000-0150 PAD: 1504 STARGAZER TER	882.17	188
*****ALL 35-19-29 A/36A,27A	*****	*****	GILES JAMES R & LEANN F 16-19-30-5AB-1300-005A (HX) PAD: 4996 ORANGE BLVD S 160 FT OF W 295 FT OF LOT ...	2,680.92	151	DIFABIO SUSAN R 17-19-30-5QC-0000-0800 PAD: 1541 STARGAZER TER	882.17	189
HILLCREST HOMES & DEV INC 35-19-29-5QF-0000-0010 PAD: 1501 EDENHALL PT	1,300.89	111	WASHINOWSKI STEPHEN & PAT 16-19-30-5AB-1900-0050 (HX) PAD: 1527 N NEW YORK ST LOT 5 (LESS N 322.5 FT) BLK 19	3,110.18	152	*****SEC 19 TWP 19 RNG 30-----	*****	*****
RUFF PAUL 35-19-29-5QF-0000-0060 PAD: 1520 EDENHALL PT	1,300.89	112	HOLDEN GEORGE W 16-19-30-5AB-1900-005A (HX) PAD: 1595 NEW YORK ST N 322.5 FT OF LOT 5 BLK 19	1,587.64	153	BOWLIN ROBERT C 19-19-30-300-002A-0000 (HX)	637.26	190
HILLCREST HOMES & DEV INC 35-19-29-5QF-0000-0070 PAD: 1516 EDENHALL PT	1,300.89	113	REAGIN MATTHEW K 16-19-30-5AB-1900-007A PAD: MICHIGAN AVE W 165 FT OF LOT 7 BLK 19	931.08	154	HOENICKE WILFRED C 19-19-30-300-002B-0000 (HX) PAD: ORANGE BLVD (1.126 AC)	742.30	191
RUFF PAUL 35-19-29-5QF-0000-0150 PAD: 1071 HENLEY DOWNS PL	1,300.89	114	REAGIN MATTHEW K 16-19-30-5AB-1900-008A PAD: MICHIGAN AVE LOT 8 (LESS E 157.50 FT) BLK ...	930.72	155	REDWINE DAVID S & ALDE 19-19-30-300-0100-0000 *****LAKE FOREST SEC 1 *****PB 41 PGS 13 TO 17	488.90	192
RUFF PAUL 35-19-29-5QF-0000-0160 PAD: 1075 HENLEY DOWNS PL	1,300.89	115	BADAKHSHAN NOOSHIN 16-19-30-5AB-2100-0060 PAD: 5375 OHIO AVE LOT 6 (LESS S 296 FT & E 25 ...	55.83	156	NANUS FRED & FRANCIS 19-19-30-501-0000-0300 (HX) PAD: 4819 SHORELINE CIR	5,035.62	193
HILLCREST HOMES & DEV INC 35-19-29-5QF-0000-0200 PAD: 1091 HENLEY DOWNS PL	1,300.89	116	BADAKHSHAN NOOSHIN 16-19-30-5AB-2100-006A PAD: 5365 OHIO AVE PT OF LOT 6 DESC AS BEG 25 ...	28.58	157	*****LAKE FOREST SEC 2A *****PG 43 PGS 60 & 61	*****	*****
HILLCREST HOMES & DEV INC 35-19-29-5QF-0000-0220 PAD: 1099 HENLEY DOWNS PL	1,300.89	117	*****ST JOSEPHS *****PB 1 PG 114	*****	*****	SIMMONS MARK R & PAMELA B 19-19-30-502-0000-1270 (HX) PAD: 801 EDGEFOREST TER	6,285.95	194
RALEY BILLY R & MELODIE J 35-19-29-5QF-0000-0260 PAD: 1078 HENLEY DOWNS PL	1,855.58	118	IE THUY T 16-19-30-5AC-0000-00B0 (HX) PAD: 490 MONROE RD BEG NE COR LOT B RUN S 255 ...	1,015.75	158	*****LAKE FOREST SEC 3A *****PB 45 PGS 5 THRU 6	*****	*****
RUFF PAUL 35-19-29-5QF-0000-0320 PAD: 1050 HENLEY DOWNS PL	1,486.30	119	SCHIRMER ELLEN 16-19-30-5AC-0000-00B2 PAD: 460 MONROE RD BEG 330 FT S OF NF COR LOT B ...	904.32	159	DIAZ JORGE E & RAMIREZ MYRNA E # N G 6 19-19-30-503-0000-1540 PAD: 5351 SHORELINE CIR	1,116.48	195
HILLCREST HOMES & DEV INC 35-19-29-5QF-0000-0370 PAD: 1030 HENLEY DOWNS PL	1,857.13	120	DABANIAN ROBERT C & SHERRE V C 16-19-30-5AC-0000-00B4 PAD: 420 MONROE RD E 270 FT OF S 1/2 OF LOT B ...	2,051.71	160	*****LAKE FOREST SEC 8 *****PB 56 PGS 70 & 71	*****	*****
*****SEC 36 TWP 19 RNG 29-----	*****	*****	RAND YARD RAILWAY DEV INC 16-19-30-5AC-0000-013A PAD: MONROE RD THAT PART OF S 1/2 OF LOT 13 ...	904.32	159	KREMER JAMES E & L DANIELLE 19-19-30-510-0000-4690 PAD: 753 BROADOAK LOOP	1,354.96	196
GORDON DOUGLAS K 36-19-29-300-012C-0000 (HX) PAD: 6697 MARKHAM RD	999.50	121	GORMAN JOSEPH H & SANDRA E 16-19-30-5AC-0000-025A PAD: 811 MONROE RD S 56 FT OF N 589.2 FT OF W ...	1,015.75	158	BIRON DANIEL P & ALLEN-BIRON SABRENA 19-19-30-510-0000-4710 PAD: 748 BROADOAK LOOP	7,380.83	197
GORDON MARINA V 36-19-29-300-014A-0000 PAD: MARKHAM RD	918.02	122	RAND YARD RAILWAY DEV INC 16-19-30-5AC-0000-025B PAD: 835 MONROE RD S 70 FT OF N 533.2 FT OF W ...	2,614.27	161	*****LAKE FOREST SEC 10A *****PB 56 PGS 72 - 75	*****	*****
*****TROVE PARK *****PB 4 PG 76	*****	*****	RAND YARD RAILWAY DEV INC 16-19-30-5AC-0000-025C PAD: 845 15A SR N 463.2 FT OF W 1/2 OF LOT ...	4,604.01	164	*****PT 19-19-30-300-0150 & 013A	*****	*****
HALL HAROLD A II & SHELIA W 36-19-29-501-0000-0010 (HX) PAD: 5845 S SYLVAN LAKE DR LOTS 1 2 & 3 (LESS RD)	817.61	123	PROCTOR WILLIAM L & KAISER 16-19-30-5AC-0000-030C PAD: 4345 YAMACROW CV S 117 FT OF W 100 FT OF E ...	2,614.27	161	TODORA FRANK J & LAURIE E 19-19-30-511-0000-4820 PAD: 709 BROADOAK LOOP	6,353.46	198
*****HERON RIDGE PH 1 *****PB 55 PG 35	*****	*****	OWENS ROBERT W 16-19-30-5AC-0000-030F PAD: N ELDER RD BEG 132 FT N OF SE COR OF ...	170.89	166	MEJIA JOSE L & HART MARLENE A 19-19-30-511-0000-5020 PAD: 672 BROADOAK LOOP	6,552.87	199
HENDERSON CALVIN J 36-19-29-504-0000-0380 (HX) PAD: 1222 PALLISTER LN	4,793.31	124	PEMBERTON INC 16-19-30-5AC-0000-035A PAD: 3840 CHURCH ST LOTS 35 43 & 101 (LESS W 345 ...	4,963.44	167	*****LAKE FOREST SEC 10B *****PB 60 PGS 64 - 66	*****	*****
*****RESERVE AT HEATHROW *****PB 55 PGS 94 THRU 96	*****	*****	ROGERS FERRELL G 16-19-30-5AC-0000-047B N 133.6 FT OF E 86 FT OF W ...	240.70	168	*****ALL 19-19-30-300-013E 13F 13A	*****	*****
*****PT 36-19-29-300-0160-0000 &	*****	*****	O'DELL RICHARD SR 16-19-30-5AC-0000-054B PAD: 651 MONROE RD N 154.3 FT OF S 363 FT OF W ...	1,467.12	163	LATIMER JOHN A & CYNTHIA 19-19-30-512-0000-5340 PAD: 5455 SANDY RIDGE CT	1,432.84	200
TAZZA ERNEST E & BARBARA 36-19-29-505-0000-0140 PAD: 1424 LANGHAM TER	2,040.99	125	VIHLEN SID JR 16-19-30-5AC-0000-0580 PAD: N WHITE CEDAR RD THAT PT OF LOT 58 S OF RY + ...	7,893.63	170	FUNARO MICHAEL A & CAROLYN 19-19-30-512-0000-5370 PAD: 602 BROADOAK LOOP	1,432.84	201
HILLCREST HOMES & DEV INC 36-19-29-505-0000-0170 PAD: 1452 LANGHAM TER	1,857.13	127	MARONDA SYSTEMS INC OF FLA 16-19-30-5AC-0000-0660 PAD: 4005 MARONDA WAY LOT 66 (LESS 2 AC SQ IN SW & ...	2,529.57	169	*****CLAS SUBDIVISION *****PB 61 PG 15	*****	*****
HILLCREST HOMES & DEV INC 36-19-29-505-0000-0190 PAD: 1460 LANGHAM TER	1,857.13	128	SHARP CATHERINE D PER REP 16-19-30-5AC-0000-067A (HX) PAD: 535 N ELDER RD S 1/2 OF LOT 67 & N 1/2 OF ...	3,830.84	172	*****LAKE FOREST SEC 2B *****PB 43 PGS 62 & 63	*****	*****
HILLCREST HOMES & DEV INC 36-19-29-505-0000-0200 PAD: 1464 LANGHAM TER	1,857.13	129	KELLER OUTDOOR INC 16-19-30-5AC-0000-0720 PAD: 451 MONROE RD LOT 72 (LESS BEG 40 FT E & ...	5,914.02	173	TUCKER RONALD J & SHARON J 19-19-30-51C-0000-1410 (HX) PAD: 4971 SHORELINE CIR	4,128.48	203
STAFFORD JAMES T & ROBERTA 36-19-29-505-0000-0490 (HX) PAD: 1445 LANGHAM TER	8,860.13	130	KELLER OUTDOOR INC 16-19-30-5AC-0000-072A PAD: 499 15A SR PT LOT 72 BEG 40 FT E & 30 ...	272.10	174	*****LAKE FOREST SEC 3B PH 2A *****PB 49 PGS 3 & 4	*****	*****
HACK EDDY J & SHERRI L 36-19-29-505-0000-0510 PAD: 1437 LANGHAM TER	9,684.59	131	KELLER OUTDOOR INC 16-19-30-5AC-0000-072B PAD: 491 MONROE RD PT LOT 72 BEG 40 FT E & 80 ...	272.10	175	WATERFORD DEV CORP 19-19-30-5MP-0000-1870 PAD: 5309 SHORELINE CIR	1,115.48	204
*****KENTFORD GARDEN *****PB 58 PGS 42-44	*****	*****	*****SEC 20 TWP 19 RNG 30-----	*****	*****	*****BOOKERTOWN *****PB 4 PGS 97 + 98	*****	*****
KAZINEC BETH ANN & LARRY S 36-19-29-508-0000-0200 (HX) PAD: 1518 ST EDMUNDS PL	7,329.18	132	*****PB 4 PGS 97 + 98	*****	*****	METTS TAWANA J D 20-19-30-501-0000-00A0 (HX) PAD: ORANGE BLVD LOTS A B + 1 TO 14 + 4A + ...	169.47	205
PATINO JUAN F & MARTHA J 36-19-29-508-0000-0260 (HX) PAD: 1542 ST EDMUNDS PL	7,478.17	133	*****PB 53 PGS 14 THRU 17	*****	*****	TROUTMAN WILLIE F 20-19-30-501-0000-0260 PAD: MC KAY ST LOTS 26 + 27 & N 1/2 VACD ...	55.48	206
WETHERALD THOMAS R & KELLE A 36-19-29-508-0000-0340 (HX) PAD: 1552 LANGHAM TER	8,043.72	134	METHVEN MARK & MARTIN RANDY 36-19-29-5NH-0000-0020 PAD: 1094 ABERDOVEY PT	3,400.23	139	BROWN BETTY J 20-19-30-501-0000-0280 PAD: MC KAY ST LOT 28 & N 1/2 VACD ALLEY ...	50.44	207
CABRERA PABLO & JEANNETTE 36-19-29-508-0000-0570 PAD: 1053 SURREYWOOD LN	8,288.57	135	*****PB 53 PGS 14 THRU 17	*****	*****	TROUTMAN CLARENCE SR 20-19-30-501-0000-0290 (HX) PAD: 4641 MC KAY ST LOTS 29 + 30 & E 1/2 VACD ...	518.44	208
SMIDT LAWRENCE J & PEGGY A 36-19-29-508-0000-0610 (HX) PAD: 1095 BLOOMSBURY RUN	6,766.11	136	*****PB 53 PGS 14 THRU 17	*****	*****	WILLIAMS FRANK & ELNORA L 20-19-30-501-0000-0310 (HX) PAD: 4631 MC KAY ST LOT 31 & N 1/2 VACD ALLEY ...	154.33	209
*****BUCKINGHAM ESTATES *****PB 59 PGS 80 - 83	*****	*****	*****PB 53 PGS 14 THRU 17	*****	*****	WILLIAMS FRANK & ELNORA 20-19-30-501-0000-0320 PAD: MC KAY ST LOT 32 & N 1/2 VACD ALLEY ...	74.92	210
OLEJNIK PAUL A & EDYTA A 36-19-29-509-0000-0620 (HX) PAD: 2204 NORTHUMBRIA DR	4,795.35	137	*****PB 53 PGS 14 THRU 17	*****	*****	TROUTMAN CLARENCE JR 20-19-30-501-0000-0360 (HX) PAD: 1240 MOTON AVE LOTS 36 + 37 & E 1/2 VACD ST ...	603.20	211
COCHRAN JOHN C & CECILE F 36-19-29-509-0000-1320 PAD: 6484 EVERINGHAM LN	1,006.24	138	*****PB 53 PGS 14 THRU 17	*****	*****	BRADWELL JASON ALEX 20-19-30-501-0000-0400 PAD: 1251 MOTON AVE S 12 FT OF LOT 40 & ALL OF ...	187.86	212
*****KEENWICKE *****PB 53 PGS 14 THRU 17	*****	*****	*****PB 53 PGS 14 THRU 17	*****	*****	*****	*****	*****

NAME - PARCEL NUMBER	TAXES DUE	SEQ. #	NAME - PARCEL NUMBER	TAXES DUE	SEQ. #	NAME - PARCEL NUMBER	TAXES DUE	SEQ. #
THOMPSON MARCEL 20-19-30-501-0000-0510 (HX) PAD: 1250 DUNBAR AVE LOTS 51 TO 54	187.86	214	STOKES DONNA C 20-19-30-501-0000-3900 PAD: DUNBAR AVE LOTS 390 & 391 & VACD ST ADJ ...	111.58	252	JONES CHARLIE B & JUANITA D 25-19-30-508-1114-0040 PAD: 1110 W 10TH ST LOT 4 BLK 11 TR 14 W M ...	1,180.81	283
BROWN LUCILE C/O BETTY MC CLEAN STE A4 20-19-30-501-0000-0550 PAD: DUBOIS ST	41.97	215	*****LAKE FOREST SEC 3B PH 3 *****PB 49 PGS 75 & 76			*****CLARKS SUBD M W *****PB 1 PGS 107 + 109		
WILLIAMS RUTHY M & WILLIAMS WILLIE B JR 20-19-30-501-0000-0600 (HX) PAD: 4616 DU BOIS ST E 30 FT OF LOT 60 + W 25 FT ...	244.98	216	WATERFORD DEV CORP 20-19-30-502-0000-1930 PAD: 5291 SHORELINE CIR *****LAKE FOREST SEC 5B *****PB 52 PGS 34 & 35	1,115.48	253	BOUIE AVON HEIRS C/O AVA BOUIE 25-19-30-510-2400-0040 (HX) PAD: 1014 AVOCADO AVE	135.57	284
LAFORTUNE MURAT A & ESSIF M 20-19-30-501-0000-0840 PAD: 4663 DU BOIS ST LOTS 84 85 + 86 & 1/2 OF ...	1,051.67	217	BOOMER GEORGE & KRISTINE 20-19-30-507-0000-2980 *****FOREST COVE *****PB 55 PGS 54 & 55	1,559.48	254	COVINGTON TONY 25-19-30-510-2400-0060 PAD: 1018 AVOCADO AVE LOT 6 + E 20 FT OF LOT 7 BLK ...	346.81	285
ADUDU PETER S & LASHANDA A 20-19-30-501-0000-0920 (HX) PAD: 4621 DU BOIS ST	186.86	218	IABOW STUART & MARILYN C 20-19-30-509-0000-0520 (HX) PAD: 1164 AMANDA KAY CIR *****LAKE FOREST SEC 12A *****PB 56 PGS 61 & 62	1,315.63	255	COVINGTON TONY 25-19-30-510-2400-0070 PAD: 1204 W 11TH AVE W 25 FT OF LOT 7 + ALL LOT 8 ...	527.18	286
CAMPBELL GEORGIA M 20-19-30-501-0000-1040 PAD: DU BOIS ST LOTS 104 + 105 & 1/2 VACD ...	117.39	219	*****ALL 20-19-30-300-001A & FT OF ANDY SALLY W 20-19-30-510-0000-4020 PAD: 5028 STONEBARK CV *****OREGON TRACE *****PB 59 PGS 77 - 79	4,430.43	256	ARNOLD SARAH E C/O CAROLYN ARNOLD 25-19-30-510-2400-0120 PAD: 1117 OLIVE AVE LOTS 12 + 13 BLK 24 M W ...	625.31	287
BROWN JOHN LIFE EST (BROWN) TAVI J & BROWN TFASE M ET AL 20-19-30-501-0000-1100 PAD: DUNBAR AVE LOTS 110 111 & 112	90.86	220	*****AL. 1619305AB04000050 SPERTI ROBERT F II & EVANGELINE	534.28	257	HUMPHREY DAVID JR 25-19-30-510-2400-0140 PAD: 1009 OLIVE AVE	93.48	288
BROWN TAVI J 20-19-30-501-0000-1130 (HX) PAD: 1152 DUNBAR AVE LOTS 113 114 142 & 143 & ALL ...	1,069.92	221	20-19-30-511-0000-0410 PAD: 1179 NEWBERG CT *****LAKE FOREST SEC 13 *****PB 60 PGS 17 & 18			HANTON JULIA 25-19-30-510-2500-0030 PAD: 1006 OLIVE AVE	230.66	289
SCOTT HERKEY I 20-19-30-501-0000-1160 PAD: GILBERT ST LOT 116 & 1/2 VACD ALLEY ON N	45.65	222	FERRI JOSEPH & MARY E 20-19-30-513-0000-5750 PAD: 5038 SHORELINE CIR *****LAKE FOREST SEC 16 *****PB 60 PGS 72 - 75	1,810.79	258	BROOKS MOFASE CURATOR 25-19-30-510-2500-0050 PAD: 1012 OLIVE AVE	398.93	290
SMITH LATRISSA MICHELLE 20-19-30-501-0000-1180 PAD: 4660 GILBERT ST LOT 118 & 1/2 VACD ALLEY ON N	45.65	223	MOIN KHURRAM & MISBAH NUDRAT 20-19-30-514-0000-5900 PAD: 874 OAKBRANCH PL	1,207.65	259	MID PROPERTIES INC 25-19-30-510-2500-0060 PAD: 1016 OLIVE AVE	427.15	291
SCOTT HERKEY 20-19-30-501-0000-1220 (HX) PAD: 4632 GILBERT ST LOTS 122 123 + 124 & 1/2 ...	851.99	224	BAKER MATTHEW R & COURTNEY W 20-19-30-514-0000-5980 PAD: 855 OAKBRANCH PL	1,206.65	260	YOUNGBLOOD VIVIAN M & MC GEE COBBIN A ET AL 25-19-30-510-3600-0010 PAD: 1100 PECAN AVE LOTS 1 + 2 BLK 36 M W CLARKS ...	286.95	292
DAVIS KENNETH E & JACKSON PATRICE M 20-19-30-501-0000-1260 PAD: 1120 MOTON AVE LOTS 126 TO 129 & 1/2 VACD ...	726.31	225	BROWNLOWE MARK A & BARBARA A 20-19-30-514-0000-6080 PAD: 800 CHAMPION WOODS CT *****I-4 INDUSTRIAL PARK 3RD SEC *****PB 25 PGS 23 & 24	1,206.65	261	SMITH CURLEEN 25-19-30-510-3600-004A PAD: 1104 W 12TH ST W 1/2 OF LOT 4 BLK 36 M W ...	286.95	294
PENN JESSIE B 20-19-30-501-0000-1370 (HX) PAD: 4540 GILBERT ST LOT 137 & 1/2 VACD ALLEY ON N	401.38	226	WAYNE MEYERS LLC 20-19-30-514-0000-6080 PAD: 300 HICKMAN DR	6,661.30	262	WOODALL LADAWN E & BROWN MARIAN & SWARN JOHN ET AL 25-19-30-510-3600-0050 (HX) PAD: 1108 W 12TH ST	265.58	295
REALFORD FRANK & PATRICIA E 20-19-30-501-0000-1440 PAD: DUNBAR AVE LOTS 144 145 + 146	89.86	227	VELOCITY SPORTSWEAR INC 20-19-30-514-0000-6080 PAD: 650 HICKMAN CIR LOT 8 (LESS RD)	8,050.34	263	CHURCH NEW MT CALVARY MISSION BAPTIST NC 25-19-30-510-3600-0100 PAD: 1117 W 11TH ST LOTS 10 11 + 12 BLK 36 M W ...	495.99	296
SCOTT ROBERT L & PHYLLIS 20-19-30-501-0000-1470 (HX) PAD: GILBERT ST LOT 147 & N 1/2 OF VACD ...	187.86	228	*****SFC 21 TWP 19 RNG 30 *****LEWIS HERALD HOMESITES *****PB 12 PG 38			*****STENDIFORDS ADD *****PB 1 PG 110		
HARDY LEROY & PRINCELLA 20-19-30-501-0000-1510 (HX) PAD: GILBERT ST LOTS 151 & 152	154.33	229	ROGERS TERRY L C 21-19-30-504-0000-0010 (HX) PAD: 985 ELDER RD ALL LOT 1 & N 27.8 FT OF LOT 2	1,449.78	264	PERKINS MOSE W 25-19-30-511-0000-0040 PAD: 1013 W 12TH ST	522.34	297
LAWRENCE JULIE 20-19-30-501-0000-1550 (HX) PAD: 4641 GILBERT ST	186.86	230	*****SFC 22 TWP 19 RNG 30 *****PRESERVE AT LAKE MONROE *****PB 62 PGS 12 - 15			BROOKS CALVIN C H 25-19-30-511-0000-0080 PAD: 1021 W 12TH ST	353.50	298
WILLIAMS JERRY L & DEBORAH ANN 20-19-30-501-0000-1690 PAD: MOTON AVE	22.76	231	*****AL. A/4A & A/2 & 5AD-0000-0070 MOSS CHRISTOPHER R & KAREN E 22-19-30-502-0000-0390 PAD: 103 SOMERSET OAKS CT	311.66	265	MELTON WILLIE & HILLSMAN RENITRA 25-19-30-511-0000-0100 (HX) PAD: 1025 W 12TH ST	230.75	299
CAPECE KENNETH 20-19-30-501-0000-1700 PAD: MOTON AVE	47.48	232	SHAVEN BRANDON C & SHAVEN CRAIG R & JFAN A 22-19-30-502-0000-0470 PAD: 178 BRISTOL FOREST TRI	312.66	266	GAINES JOYCE A 25-19-30-511-0000-0110 PAD: RAILROAD AVE	344.28	300
SCOTT PHYLLIS L 20-19-30-501-0000-1810 PAD: DOUGLAS ST LOT 181 & S 1/2 OF VACD ...	83.05	233	BAKTHY NGOC 22-19-30-502-0000-2000 PAD: 105 WILLOWBAY RIDGE ST *****FLA LAND + COLONIZATION *****COMPANYS CELERY PLANTATION *****PB 1 PG 129	311.66	267	MC DONALD CATHERINE B HEIRS 25-19-30-511-0000-0150 PAD: 1008 W 12TH ST	462.31	301
SCOTT PHYLLIS L 20-19-30-501-0000-1820 PAD: DOUGLAS ST LOTS 182 TO 185 & S 1/2 OF ...	122.59	234	MISURACA CATHERINE J & DENNIS 22-19-30-502-0000-2000 PAD: 2550 NARCISSUS AVE S 160 FT OF E 140 FT OF W ...	1,446.11	268	YOUNGBLOOD VIVIAN M & MC GEE COBBIN A ET AL 25-19-30-511-0000-0160 PAD: 1010 W 12TH ST	512.10	302
CAMPBELL LIZZIE M 20-19-30-501-0000-1930 (HX) PAD: 4550 DOUGLAS ST LOT 193 + E 18 FT OF LOT 192	480.56	235	CONANT CURTIS & LUISA 22-19-30-502-0000-0220 (HX) PAD: 2521 NARCISSUS AVE W 247.20 FT OF N 157 FT OF ...	767.00	269	FISHER NELLIE M & WATKINS CHRISTINE 25-19-30-511-0000-0260 PAD: 9225 RAILROAD AVE LOT 26 (LESS S 75 FT)	109.58	303
KEITH EMMETT L SR & CHISHOLM LAVERNE 20-19-30-501-0000-1950 (HX) PAD: 4520 DOUGLAS ST LOTS 195 & 196	657.90	236	KENNEDY HELEN M TRUSTEE FBO 22-19-30-502-0000-0380 PAD: 3400 W 46 SR LOT 38 *LESS BEG SW COR RUN ...	8,221.75	270	BACON EVANS J JR & CYNTHIA D 25-19-30-512-1010-0090 PAD: 750 W 9TH ST LOTS 9 + 10 BLK 10 TR 10 A C ...	1,250.68	304
STEPHENS KATTIE M & CARLITA L STEPHENS & ESSEX J STEPHENS 20-19-30-501-0000-2430 PAD: MOTON AVE LOTS 243 244 + 245	444.80	237	HURLEY J VIRGIL & DENISE M 22-19-30-502-0000-048A PAD: 2418 W 1ST ST LOT 48 (LESS E 130 FT + N ...)	1,031.71	271	REAGIN KENT & JEANNE 25-19-30-512-1109-0010 PAD: 900 FRENCH AVE LOTS 1 + 2 BLK 11 TR 9 A C ...	2,141.97	305
TROUTMAN LOTIS 20-19-30-501-0000-2510 (HX) PAD: RICHARD ALLEN ST	186.86	238	*****SFC 23 TWP 19 RNG 30 *****WOLFERS LAKE VIEW TERRACE *****PB 10 PG 66			REAGIN KENT & JEANNE 25-19-30-512-1109-0030 PAD: FRENCH AVE LOT 3 BLK 11 TR 9 A C ...	814.18	306
THOMPSON MARCEL 20-19-30-501-0000-2550 PAD: DUNBAR ST LOTS 255 + 256	49.79	239	MELODEE HOLDING CO INC 23-19-30-501-0000-0240 PAD: OAK DR	328.42	272	BRINSON CHARLEEN 25-19-30-512-1110-0050 (HX) PAD: 912 MAPLE AVE LOT 5 BLK 11 TR 10 A C ...	450.24	307
ARGRETT REBBECCA ETAL *C/O FELTON KEVIN ET AL 20-19-30-501-0000-2640 (HX) PAD: 4721 RICHARD ALLEN ST LOTS 264 TO 267	188.86	240	KOKOMO TOOL CO INC 25-19-30-300-0210-0000 PAD: 918 W 1ST ST	11,781.64	273	PEARSON ETHEL M & LINDSEY JOHNNY 25-19-30-512-1111-0050 PAD: 914 HOLLY AVE LOT 5 BLK 11 TR 11 A C ...	912.18	308
COTTON MACK JR & COTTON EUROPE COTTON MINNIE L 20-19-30-501-0000-2760 (HX) PAD: 4621 RICHARD ALLEN ST LOTS 276 + 277	188.86	241	*****LAKE VIEW PARK *****PB 3 PG 41 DAVIS CHARLOTTE H 25-19-30-501-0000-0000 PAD: 209 E COMMERCIAL ST	2,801.60	274	KEITH CARLING & DIANE F 25-19-30-512-1211-0030 PAD: HOLLY AVE LOT 3 E OF RR R/W	116.61	309
WILLIAMS AARON E & WILLIAMS INEZ 20-19-30-501-0000-2930 (HX) PAD: 811 HALSEY AVE	1,063.79	242	*****LAKE MONROE INDUSTRIAL *****PARK *****PB 14 PG 29			*****SHEPHERDS ADD *****PB 5 PG 95		
GREEN THOMAS JR 20-19-30-501-0000-3120 PAD: CHESTNUT ST	41.09	243	TUBBS REAL ESTATE LLC 25-19-30-502-0000-0010 PAD: 300 N FRENCH AVE LOT 1 & E 1/2 VACD ST ADJ ON W	7,387.86	275	HAWKINS WILBUR 25-19-30-513-0000-0050 PAD: 1203 W 12TH ST	556.85	310
SESSIONS I S ATTN SUE SESSIONS 20-19-30-501-0000-3270 PAD: DUNBAR AVE LOTS 327 328 + 329	113.76	244	TUBBS REAL ESTATE LLC 25-19-30-502-0000-0020 PAD: N FRENCH AVE LOT 2 & PT OF VACD ST ON W ...	624.87	276	*****SANFORD TOWN OF *****PB 1 PGS 56 TO 64 + 112 *****113 115 116 + 117		
BLAKE TOSHIA 20-19-30-501-0000-3380 (HX) PAD: 1251 DUNBAR AVE S 1/2 OF LOT 338 & ALL LOTS ...	367.15	245	TUBBS REAL ESTATE LLC 25-19-30-502-0000-0100 PAD: 700 FULTON ST LOT 10 (LESS W 82 FT) & W ...	10,531.21	277	STEVENS CHRISTOPHER C & LESLIE 25-19-30-5AG-0108-0080 PAD: W COMMERCIAL ST E 1/2 OF LOT 8 + W 24.2 FT ...	330.16	312
THOMPSON MARCEL 20-19-30-501-0000-3410 PAD: DUNBAR AVE LOTS 341 342 + 343	88.06	246	*****STRINGELLOWS SUBD *****PB 1 PG 82 PHOENIX GROUP LTD 25-19-30-504-0A00-0120 PAD: 206 AVOCADO AVE S 1/2 OF LOTS 12 + 13 BLK A ...	127.19	278	STEVENS CHRISTOPHER C & LESLIE 25-19-30-5AG-0108-0090 PAD: 200 N LAUREL AVE E 25.4 FT OF LOT 9 + ALL LOT ...	1,088.11	313
THOMPSON MARCEL 20-19-30-501-0000-3440 PAD: DUNBAR AVE LOTS 344 TO 347	116.08	247	*****PB 3 PG 13 MERO ELMER & GLADYS 25-19-30-505-0000-0070 PAD: 1101 W 2ND ST LOTS 7 + 8	1,624.93	279	RAMBO BYRON L & VICTORIA J 25-19-30-5AG-0109-0060 PAD: 655 FULTON ST LOTS 6 TO 8 BLK 1 TR 9 & E ...	7,492.27	314
F N B ENTERPRISES INC 20-19-30-501-0000-3480 PAD: DUNBAR AVE LOTS 348 & 349 (LESS S .5 FT ...)	54.44	248	DAVIS LEWIS & LINDA J 25-19-30-505-0000-0110 (HX) PAD: 1110 W 3RD ST LOTS 11 + 12	262.97	280	DUNN JAMES L 25-19-30-5AG-0109-0090 PAD: 201 N MAPLE AVE LOTS 9 & 10 BLK 1 TR 9 & E ...	2,552.44	315
CAIN DIANA 20-19-30-501-0000-3490 (HX) PAD: DUNBAR AVE S .5 FT OF LOT 349 & ALL ...	438.31	249	MOBLEY DARYL M 25-19-30-505-0000-0130 PAD: 1104 W 3RD ST LOTS 13 14 + 15	1,127.63	281	PETERSON A B III 25-19-30-5AG-0204-0010 PAD: 120 N PARK AVE E 56 FT OF LOT 1 BLK 2 TR 4 ...	1,197.82	316
JACKSON PATRICE M & DAVIS KENNETH E 20-19-30-501-0000-3620 PAD: 1051 DUNBAR AVE LOTS 362 363 364 &	105.88	250	*****CLARKS SUBD W M *****PB 1 PG 108 HAGAN ELIZABETH M C/O BESSIE PENDER 25-19-30-508-1114-0020 PAD: 1102 W 10TH ST LOT 2 BLK 11 TR 14 W M ...	704.10	282	PAULUCCI MICHAEL J 25-19-30-5AG-0301-0010 LOT 1 + UNNUMBERED LOT LYG ...	576.69	317
BROWN BRENDA D & BROWN JOHN JR 20-19-30-501-0000-3840 PAD: 851 DUNBAR AVE LOTS 384 + 385	420.21	251				EXACT PLUMBING INC 25-19-30-5AG-0301-0020 PAD: S SANFORD AVE N 21 FT OF LOT 2 BLK 3 TR 1 ...	1,138.79	318
						KOMURKE DONALD & LESLIE 25-19-30-5AG-0301-0150 LOTS 15 + 16 BLK 3 TR 1 TOWN ...	4,801.90	319

NAME - PARCEL NUMBER	TAXES DUE	SEQ. #	NAME - PARCEL NUMBER	TAXES DUE	SEQ. #	NAME - PARCEL NUMBER	TAXES DUE	SEQ. #
WALLACE DEAN A & WALLACE LENFORD & BAKER DERRICK L 25-19-30-5AG-0302-0040 PAD: 110 S PALMETTO AVE LOT 4 + N 1 FT OF LOT 5 BLK ...	1,377.46	320	DUNN JAMES L 25-19-30-5AG-0506-0010 PAD: 307 3RD ST PT OF LOTS 1 2 & 3 DESC AS ...	2,768.91	358	JONES MARGARET A 25-19-30-5AG-0801-0040 (HX) PAD: 614 SANFORD AVE LOT 4 BLK 8 TR 1 TOWN OF ...	1,015.17	394
121 EAST FIRST ST LLC 25-19-30-5AG-0303-0010 PAD: 121 E 1ST ST LOT 1 (LESS S 37.65 FT) & E ...	4,961.66	321	NOVOSAT SHIRLEY A 25-19-30-5AG-0507-0060 PAD: 417 W 3RD ST LOT 6 + N 14 FT OF LOT 7 BLK ...	1,322.33	359	CAMPBELL PAULINE 25-19-30-5AG-0801-0080 (HX) PAD: 609 PALMETTO AVE LOT 8 BLK 8 TR 1 TOWN OF ...	1,907.48	395
HURLEY DENISE 25-19-30-5AG-0304-001A S 63.7 FT OF LOT 1 BLK 3 TR ...	1,892.91	322	TABOR CHRISTOPHER 25-19-30-5AG-0511-0040 (HX) PAD: 312 HOLLY AVE LOT 4 BLK 5 TR 11 TOWN OF ...	555.40	360	MEEKS JON & JAMI 25-19-30-5AG-0803-0090 PAD: 615 PARK AVE LOT 9 BLK 8 TR 3 TOWN OF ...	1,466.24	396
NIELSEN CHRISTOPHER R 25-19-30-5AG-0306-0100 PAD: 119 ELM ST S 10.73 FT OF LOT 10 + ALL ...	1,242.66	323	RUFFIN CHARLES & ALLIE M 25-19-30-5AG-0513-0050 (HX) PAD: 319 PECAN AVE S 71.5 FT OF W 1/2 BLK 5 TR ...	1,072.42	361	DIXON MARK A & BETTY W 25-19-30-5AG-0808-0060 PAD: 601 S FRENCH AVE LOTS 6 7 8 9 + 10 + 1/2 OF ...	3,678.63	397
COLONIAL OIL INC 25-19-30-5AG-0308-0030 PAD: 101 S FRENCH AVE W 1/2 OF LOT 3 + ALL LOTS 4 ...	3,346.29	324	EXACT PLUMBING INC 25-19-30-5AG-0601-0010 PAD: 400 S SANFORD AVE LOT 1 + N 12 FT OF LOT 2 BLK ...	1,754.22	362	PAIGE ELIZABETH A 25-19-30-5AG-080A-0010 PAD: 417 W 6TH ST LOT 1 BLK 8 TR A TOWN OF ...	624.49	398
PARKHOUSE ROBIN 25-19-30-5AG-0310-0030 PAD: 705 W 1ST ST LOT 3 BLK 3 TR 10 TOWN OF ...	1,714.58	325	LEE JAMES R 25-19-30-5AG-0601-0080 LOT 8 BLK 6 TR 1 TOWN OF ...	816.29	363	JAMES A J HEIRS C/O EUELL P RICHARDS 25-19-30-5AG-080A-0090 PAD: 611 SANFORD AVE LOT 9 + E 11 FT OF VACD ST ...	657.98	399
KENDALL DUSTIN S & KENDALL SHAWN OR JESSICA 25-19-30-5AG-0310-0070 (HX) PAD: 708 W 2ND ST S 42 FT OF LOT 7 BLK 3 TR 10 ...	282.10	326	JONES JAMES E 25-19-30-5AG-0601-009A PAD: 401 PALMETTO AVE LOTS 9 + 10 (LESS E 50 FT) ...	1,529.11	364	JONES MARGARET A 25-19-30-5AG-080B-001A PAD: 509 E 6TH ST W 33 FT OF LOT 1 BLK 8 TR B ...	610.19	400
THAGGARD S TRUSTEE FBO 25-19-30-5AG-0310-0080 PAD: 109 HOLLY AVE N 40.1 FT OF LOT 8 BLK 3 TR ...	872.85	327	LOPEZ PONCIANO 25-19-30-5AG-0601-015A (HX) PAD: 419 PALMETTO AVE S 29 FT OF W 75 FT OF LOT 15 ...	194.65	365	HAIGLER TOM C/O PATRICK O DIXON 25-19-30-5AG-080B-0020 PAD: PINE AVE S 30 5/6 FT OF LOT 2 BLK 8 ...	67.96	401
PANDOLEI JAMES V & HENDRICKSON COLLINS L JR 25-19-30-5AG-0311-0050 PAD: 819 W 1ST ST LOT 5 BLK 3 TR 11 TOWN OF ...	1,313.08	328	MCAMIS LINDA 25-19-30-5AG-0602-0090 PAD: 209 E 4TH ST E 50 FT OF LOTS 9 + 10 BLK 6 ...	2,876.61	366	REDDICK JACQUELINE C/O MARY E BENNETT 25-19-30-5AG-080B-0070 PAD: 507 E 6TH ST LOT 7 BLK 8 TR B TOWN OF ...	412.48	402
A-1 FUNDING CORP TRUSTEE FBO 25-19-30-5AG-0311-0060 PAD: 108 HOLLY AVE LOT 6 & E 1/2 OF VACD ALLEY ...	1,223.33	329	DESTINY VENTURES LLC 25-19-30-5AG-060A-0010 PAD: 422 E 5TH ST LOT 1 BLK 6 TR A TOWN OF ...	78.01	367	SOUTHWARD LIONEL & VERONICA 25-19-30-5AG-080C-0030 PAD: 610 HICKORY AVE LOT 3 BLK 8 TR C TOWN OF ...	108.92	403
BLACK EARL S SR & LELIA G 25-19-30-5AG-0311-0080 PAD: 111 CEDAR AVE LOT 8 & W 1/2 OF VACD ALLEY ...	242.67	330	WOODSIDE OLLIE M HEIRS *C/O C/O CHARLES COLLIER 25-19-30-5AG-060A-0030 PAD: 416 E 5TH ST LOT 3 BLK 6 TR A TOWN OF ...	79.01	368	SOUTHWARD LIONEL & VERONICA 25-19-30-5AG-080D-0050 PAD: 718 E 7TH ST LOT 5 BLK 8 TR D TOWN OF ...	394.34	404
ELLIS HARRY W JR & MARVINE F 25-19-30-5AG-0312-0020 E 98 FT OF W 198 FT OF N 100 ...	2,283.29	331	GRANT FARNEST 25-19-30-5AG-060A-0040 PAD: 412 E 5TH ST LOT 4 BLK 6 TR A TOWN OF ...	78.91	369	SOUTHWARD LIONEL 25-19-30-5AG-080D-0070 (HX) PAD: 607 HICKORY AVE LOT 7 (LESS N 8 FT) BLK 8 TR ...	391.08	405
BASS TONY W 25-19-30-5AG-0312-0080 PAD: 119 POPLAR AVE N 45 FT OF S 95 FT OF W 100 ...	610.59	332	YOUNGBLOOD VIVIAN M & MC GEE COBBIN A ET AL 25-19-30-5AG-060B-0010 PAD: 516 E 5TH ST LOTS 1 & 2 BLK 6 TR B TOWN ...	487.29	370	SOUTHWARD VERONICA 25-19-30-5AG-080D-008A N 8 FT OF LOT 8 ...	19.08	406
HART LOUISA W TRUSTEE 25-19-30-5AG-0319-00B0 NE 1/4 (LESS RD) BLK 3 TR 19 ...	1,102.96	333	PAIGE ELIZABETH A & ALLEN RUTH J 25-19-30-5AG-060B-0050 PAD: 504 E 5TH ST LOTS 5 + 6 BLK 6 TR B TOWN ...	429.84	371	HARRIS ULYSSES 25-19-30-5AG-080F-0040 (HX) PAD: 610 WILLOW AVE LOT 4 BLK 8 TR F TOWN OF ...	279.45	407
LANZA PAU A & RENEE L 25-19-30-5AG-0322-0010 PAD: 1919 W 1ST ST ALL (LESS E 100 FT + ST RD) ...	6,059.86	334	BACON JOSEPH & GREEN LESSIE M & DEASON SARAH 25-19-30-5AG-060C-0010 PAD: E 5TH ST LOT 1 BLK 6 TR C TOWN OF ...	86.33	372	GUESS CHUCKY F 25-19-30-5AG-080F-0080 (HX) PAD: 603 ORANGE AVE LOT 8 + 1/2 OF VACD ST ON N ...	1,046.06	408
STAIRS KARL O II 25-19-30-5AG-0401-001A PAD: S SANFORD AVE LOTS 1 2 + 3 (LESS N 52.1 FT ...	221.12	335	HOFFMAN CARRIE B 25-19-30-5AG-060C-0030 PAD: E 5TH ST LOT 3 BLK 6 TR C TOWN OF ...	86.52	373	EDWARDS CHARLES 25-19-30-5AG-080G-0080 (HX) PAD: 605 WILLOW AVE LOT 8 + N 1/2 OF LOT 9 + 1/2 ...	809.12	409
STAIRS KARL O II 25-19-30-5AG-0401-001B (HX) PAD: 208 S SANFORD AVE S 32 FT OF LOTS 1 2 + 3 BLK ...	632.98	336	JOHNSON T J & LAURA 25-19-30-5AG-060C-0050 PAD: 606 E 5TH ST LOT 5 BLK 6 TR C TOWN OF ...	376.45	374	BACON EVANS J JR & CYNTHIA D 25-19-30-5AG-0814-001A PAD: 1104 W 7TH ST W 87.55 FT OF S 115 FT OF ...	200.56	410
DOYLE INV & DEV INC 25-19-30-5AG-0401-0050 PAD: E 2ND ST W 37 FT OF LOT 5 + ALL LOT 6 ...	505.59	337	MEDLOCK JANICE E 25-19-30-5AG-0610-0100 (HX) PAD: 419 S HOLLY AVE LOT 10 BLK 6 TR 10 TOWN OF ...	216.77	375	BARNES DEBORAH J 25-19-30-5AG-0901-0020 (HX) PAD: 702 SANFORD AVE LOT 2 BLK 9 TR 1 TOWN OF ...	699.51	411
121 EAST FIRST ST LLC 25-19-30-5AG-0403-0040 PAD: S MAGNOLIA AVE LOT 4 BLK 4 TR 3 ...	333.98	338	EIA HOSPITALITY PROP INC 25-19-30-5AG-0705-0010 PAD: 500 OAK AVE LOTS 1 + 2 BLK 7 TR 5 TOWN ...	3,398.47	376	BARNES DEBORAH J 25-19-30-5AG-0901-0030 LOT 3 BLK 9 TR 1 TOWN OF ...	385.69	412
SANDFORD PROPERTY INV INC 102 25-19-30-5AG-0403-0090 PAD: 217 S PARK AVE LOTS 9 + 10 BLK 4 TR 3 TOWN ...	3,420.50	339	ROGERS GENE W & JOHNSON-ROGERS CAROL F 25-19-30-5AG-0706-0060 PAD: 309 W 5TH ST E 1/2 OF LOTS 6 + 7 BLK 7 TR ...	1,338.91	377	KABOOL CHRISTOPHER D & EWING KENNETH 25-19-30-5AG-0903-0040 (HX) PAD: 714 S MAGNOLIA AVE LOT 4 BLK 9 TR 3 TOWN OF ...	1,283.71	413
CHRISTENSEN TERRANCE E & SUE S 25-19-30-5AG-0404-0100 PAD: E 3RD ST E 45 FT OF LOT 10 BLK 4 TR 4 ...	150.61	340	J P F D INV CORP 25-19-30-5AG-0706-0100 PAD: 515 ELM AVE LOT 10 (LESS S 66.8 FT) BLK ...	228.24	378	TRENT DAWN A 25-19-30-5AG-0903-0060 PAD: E 7TH ST E 52 FT OF LOT 6 + E 52 FT ...	835.26	414
ABRAMS SCHULTZ BLDG CORP 25-19-30-5AG-0406-0010 PAD: 200 S MYRTLE AVE E 1/2 OF LOT 1 BLK 4 TR 6 ...	963.60	341	DAVIS GREGORY & SOUTHWARD KATRINA 25-19-30-5AG-070A-0050 PAD: 516 CYPRESS AVE S 39 1/3 FT OF LOT 5 BLK 7 ...	452.14	379	YOUNGBLOOD VIVIAN M & MC GEE COBBIN A ET AL 25-19-30-5AG-090C-0020 PAD: 702 HICKORY AVE LOT 2 BLK 9 TR C TOWN OF ...	676.92	415
ABRAMS SCHULTZ BLDG CORP 25-19-30-5AG-0406-001A PAD: W 2ND ST W 1/2 OF LOT 1 BLK 4 TR 6 ...	804.73	342	FRISON HERBERT L OR FRISON MORGAN E 25-19-30-5AG-070A-0060 PAD: 518 CYPRESS AVE LOT 6 BLK 7 TR A TOWN OF ...	104.28	380	YOUNGBLOOD VIVIAN M & MC GEE COBBIN A ET AL 25-19-30-5AG-090C-0040 LOT 4 BLK 9 TR C TOWN OF ...	108.92	416
ABRAMS JOE L & ANNE S 25-19-30-5AG-0406-0020 PAD: 200 S MYRTLE AVE LOTS 2 + 3 BLK 4 TR 6 TOWN ...	1,190.65	343	YOUNGBLOOD VIVIAN M & MC GEE COBBIN A ET AL 25-19-30-5AG-070A-0070 PAD: 501 SANFORD AVE N 32 FT OF LOT 7 + E 11.4 FT ...	641.55	381	GORDON WILBERT A & GORDON MANUEL E 25-19-30-5AG-090C-0060 PAD: PINE AVE LOT 6 BLK 9 TR C TOWN OF ...	124.61	417
VARGASON ROBERT JR 25-19-30-5AG-0407-0050 (HX) PAD: 218 ELM AVE LOT 5 BLK 4 TR 7 TOWN OF ...	152.87	344	JOHNSON VERNON L & BETTY J 25-19-30-5AG-070B-0020 PAD: 502 PINE AVE LOT 2 BLK 7 TR B TOWN OF ...	1,088.26	382	CONLEY LILLIE M 25-19-30-5AG-090D-0010 PAD: 715 E 7TH ST LOT 1 BLK 9 TR D TOWN OF ...	261.94	418
MONCRIEF KIRBY SUCC PER REP ESTATE OF MERIS BEREKS 25-19-30-5AG-0408-0010 PAD: 200 LAUREL AVE LOT 1 BLK 4 TR 8 TOWN OF ...	1,152.20	345	WARD LASAGNA & ADKINSON AL 25-19-30-5AG-070C-0020 PAD: 506 HICKORY ST LOT 2 BLK 7 TR C TOWN OF ...	109.92	383	MITCHELL ALLEN HEIRS C/O SANDRA GAINES 25-19-30-5AG-090D-009A PAD: 717 HICKORY AVE S 1/2 OF LOT 9 BLK 9 TR D ...	568.30	419
HOLDER SARAH A 25-19-30-5AG-0409-0010 PAD: 200 S FRENCH AVE LOT 1 BLK 4 TR 9 TOWN OF ...	4,292.85	346	DARGAN VIOLET M 25-19-30-5AG-070C-004A PAD: 620 E 6TH ST S 7 FT OF LOT 4 + ALL LOT 5 ...	97.87	384	BROWN TAVI J 25-19-30-5AG-090D-0100 PAD: 706 E 8TH ST LOT 10 BLK 9 TR D ...	1,784.74	420
ZAERI ZOUBIN 25-19-30-5AG-0410-0020 PAD: 204 MAPLE AVE LOT 2 BLK 4 TR 10 TOWN OF ...	705.96	347	DARGAN VIOLET M 25-19-30-5AG-070C-004B PAD: E 6TH ST W 42 FT OF S 7 FT OF LOT 4 + ...	65.73	385	GRANT EARNEST JR & DELORIS 25-19-30-5AG-090E-001A PAD: 813 E 7TH ST N 76.3 FT OF W 30.2 FT OF ...	397.04	421
REAM PROPERTIES INC 25-19-30-5AG-0410-004A PAD: 706 W 3RD ST W 39 FT OF E 78 FT OF LOTS 4 ...	588.93	348	CRAFT ERIC C 25-19-30-5AG-070C-006A PAD: 603 E 5TH ST E 57 FT OF LOT 6 (LESS E 7 ...	361.24	386	WILLIAMS GARY & BETTY 25-19-30-5AG-090E-001B PAD: 815 E 7TH ST E 32.8 FT OF W 63 FT OF N ...	399.99	422
BROWN LENORA A & BROWN THERESA L 25-19-30-5AG-0411-0010 PAD: 200 HOLLY AVE LOT 1 BLK 4 TR 11 ...	227.47	349	DEVEAUX ELFLIATA 25-19-30-5AG-070D-0100 PAD: 706 E 6TH ST E 1/2 OF LOT 10 BLK 7 TR D ...	71.70	387	SHAW EDNA 25-19-30-5AG-090E-0090 PAD: 713 LOCUST AVE LOT 9 BLK 9 TR E TOWN OF ...	387.87	423
MAYO CIARENCE & JASMINE 25-19-30-5AG-0419-00B0 (HX) PAD: 201 S MULLBERRY AVE NW 1/4 (LESS S 60 FT) BLK 4 ...	547.67	350	DEVEAUX ELFLIATA 25-19-30-5AG-070D-010A PAD: 517 HICKORY AVE W 1/2 OF LOT 10 BLK 7 TR D ...	71.70	388	KELLY ROSEZELIA 25-19-30-5AG-090F-0050 PAD: 718 WILLOW AVE LOT 5 BLK 9 TR F TOWN OF ...	463.01	424
POWELL LELIA M 25-19-30-5AG-0421-00B0 (HX) PAD: 1810 W 3RD ST E 65 FT OF SW 1/4 BLK 4 TR ...	162.49	351	FRANKLIN PETER HEIRS C/O WELDON FRANKLIN 25-19-30-5AG-0712-0030 PAD: 918 W 6TH ST S 50 FT OF W 124 FT BLK 7 TR ...	102.94	389	BOYD EDWARD C APT 9 25-19-30-5AG-090G-0020 LOT 2 BLK 9 TR G TOWN OF ...	104.41	425
EXACT PLUMBING INC 25-19-30-5AG-0501-0010 PAD: S SANFORD AVE LOT 1 BLK 5 TR 1 TOWN OF ...	1,860.56	352	LEE WILLIAM E PERSONAL REP C/O GLADYS LEE 25-19-30-5AG-0715-0010 (HX) PAD: 1218 W 6TH ST S 1/2 BLK 7 TR 15 TOWN OF ...	664.21	390	KNIGHT EMMA HEIRS C/O LARON BEDDINGFIELD 25-19-30-5AG-090G-0100 PAD: 719 WILLOW AVE LOT 10 BLK 9 TR G TOWN OF ...	105.41	426
EXACT PLUMBING INC 25-19-30-5AG-0501-0060 LOTS 6 & 7 BLK 5 TR 1 ...	1,038.06	353	ALLEN JOHN W & MERRITT JOSE S A 25-19-30-5AG-0801-0010 LOT 1 BLK 8 TR 1 TOWN OF ...	302.96	391	JOHNSON HERBERT 25-19-30-5AG-090H-001B PAD: 1113 E 7TH ST W 50 FT OF LOTS 1 2 + N 1/2 ...	376.60	427
FORD DOUGLAS K 25-19-30-5AG-0501-009A PAD: 301 S PALMETTO AVE W 66 FT OF LOTS 9 + 10 BLK 5 ...	1,594.79	354	DLS CONSULTANTS INC 25-19-30-5AG-0801-0020 PAD: 602 SANFORD AVE LOT 2 BLK 8 TR 1 TOWN OF ...	2,008.04	392	MC DANIEL OTTO (C/O) ADKINS HASSEL & ALLIEFAIR 25-19-30-5AG-0200-0080 (HX) PAD: 1012 W 3RD ST S 1/2 OF E 125 FT OF LOT 8 ...	273.82	428
CREATIVE MONEY WORKS INC 25-19-30-5AG-0502-0060 PAD: 318 S PALMETTO AVE S 3/4 OF LOT 5 + ALL LOTS 6 ...	4,168.84	355	KULA ROBERT TRUSTEE FBO 25-19-30-5AG-0801-0030 PAD: 612 SANFORD AVE LOT 3 BLK 8 TR 1 TOWN OF ...	2,485.92	393	GLOVER KENNETH C 25-19-30-5AG-1001-0010 PAD: 802 SANFORD AVE LOT 1 BLK 10 TR 1 TOWN OF ...	302.96	429
TRIMIS DIANE A 25-19-30-5AG-0503-0090 PAD: 305 S PARK AVE LOTS 9 & 10 BLK 5 TR 3 ...	4,100.37	356				NEMMAN JOSEPH F & FORBES MICHELLE D 25-19-30-5AG-1001-0060 (HX) PAD: 801 S PALMETTO AVE LOTS 6 + 7 BLK 10 TR 1 TOWN ...	1,930.24	430
ADAMS PATRICK L & CARMEN L 25-19-30-5AG-0503-0110 PAD: 309 PARK AVE LOT 11 BLK 5 TR 3 TOWN OF ...	3,621.29	357						

NAME - PARCEL NUMBER	TAXES DUE	SEQ. #	NAME - PARCEL NUMBER	TAXES DUE	SEQ. #	NAME - PARCEL NUMBER	TAXES DUE	SEQ. #
WINFREY CHARLES D & AURELIA F 25-19-30-5AG-1002-0010 (HX) PAD: 802 S PALMETTO AVE LOTS 1 + 2 BLK 10 TR 2 TOWN ...	360.56	431	YOUNGBLOOD VIVIAN M & MC GEE COBBIN A ET AL 25-19-30-5AG-110E-0040 PAD: 916 ORANGE AVE LOT 4 BLK 11 TR E TOWN OF ...	105.41	467	HARRIS ARTHUR LEE & HAYWOOD GERTRUDE 25-19-30-5AG-120C-0040 PAD: 1010 HICKORY AVE LOT 4 BLK 12 TR C TOWN OF ...	109.92	504
SAUM JUDITH B K 25-19-30-5AG-1002-0030 PAD: 810 PALMETTO AVE LOT 3 BLK 10 TR 2 TOWN OF ...	1,575.78	432	MARTIN JOHN L & ELLEN C/O PATRICIA PARRISH 25-19-30-5AG-110E-0050 (HX) PAD: 818 E 10TH ST LOT 5 BLK 11 TR E TOWN OF ...	351.21	468	ROBERTS ALFRED E 25-19-30-5AG-120C-0060 PAD: 1001 PINE AVE LOT 6 BLK 12 TR C TOWN OF ...	1,307.09	505
KOLODZESKI WILLIAM 25-19-30-5AG-1006-0080 PAD: 811 ELM AVE LOT 8 BLK 10 TR 6 TOWN OF ...	1,301.88	433	MARTIN ELEANOR J C/O QUINTIN FAISON 25-19-30-5AG-110E-0100 PAD: 921 LOCUST AVE LOT 10 BLK 11 TR E TOWN OF ...	439.24	469	JONES MARGARET A 25-19-30-5AG-120C-0100 PAD: 1017 PINE AVE LOT 10 BLK 12 TR C TOWN OF ...	108.92	506
CLEMONS RICHARD S 25-19-30-5AG-1007-0030 PAD: 814 ELM AVE LOTS 3 + 4 (LESS N 50 FT OF ...	2,048.69	434	SHEPHERD MARY ADMIN 25-19-30-5AG-110F-0020 PAD: 904 WILLOW AVE E 1/2 OF LOT 2 BLK 11 TR F ...	593.30	470	FIELDS MAURICE G 25-19-30-5AG-120D-001A PAD: 713 E 10th ST W 1/2 OF LOTS 1 & 2 BLK 12 ...	422.60	507
CLEMONS RICHARD S 25-19-30-5AG-1007-0050 PAD: 408 W 9TH ST LOT 5 BLK 10 TR 7 TOWN OF ...	1,002.08	435	SHEPHERD MARY 25-19-30-5AG-110F-002A PAD: 904 WILLOW AVE W 1/2 OF LOT 2 BLK 11 TR F ...	71.70	471	WILLIAMS ALMFEDA F & FIELDS MAURICE G PER REPS ETAL 25-19-30-5AG-120D-0030 PAD: 1010 LOCUST AVE LOT 3 BLK 12 TR D TOWN OF ...	1,422.10	509
ADCOCK ANDREW J III SUCC TR FBO 25-19-30-5AG-1009-0010 PAD: 800 FRENCH AVE LOTS 1 + 2 BLK 10 TR 9 ...	3,702.34	436	YOUNGBLOOD VIVIAN M & MC GEE COBBIN A ET AL 25-19-30-5AG-110F-0050 PAD: 918 E 10TH ST LOT 5 BLK 11 TR F TOWN OF ...	562.96	472	HARRIS ARTHUR LEE & HAYWOOD GERTRUDE 25-19-30-5AG-120D-0080 PAD: 1007 HICKORY AVE LOT 8 + S 1/2 OF ALLEY ADJ ...	528.89	510
AABCO MTG LOANS & INV 25-19-30-5AG-100A-0080 (HX) PAD: 807 SANFORD AVE LOT 8 + E 11 FT OF VACD ST ...	1,463.64	437	SMITH KRISTINA A 25-19-30-5AG-110F-0080 PAD: 911 ORANGE AVE LOT 8 BLK 11 TR F TOWN OF ...	941.19	473	ALEXANDER REGINO JR 25-19-30-5AG-120D-0100 PAD: E 11TH ST LOT 10 BLK 12 TR D TOWN OF ...	104.41	511
ALLEN FREDERICK B 25-19-30-5AG-100A-0090 PAD: 811 SANFORD AVE LOT 9 + E 11 FT OF VACD ST ...	1,989.48	438	STILE LEONARD SR & LINDA C 25-19-30-5AG-110F-0090 (HX) PAD: 919 ORANGE AVE LOT 9 BLK 11 TR F TOWN OF ...	443.38	474	JONES MARGARET A 25-19-30-5AG-120E-0010 LOT 1 BLK 12 TR E TOWN OF ...	103.41	512
LEE RACHEL C/O CHARLES MAGNUSON 25-19-30-5AG-100A-0100 PAD: 813 SANFORD AVE LOT 10 + E 11 FT OF VACD ST ...	908.76	439	WILKERSON SARAH J & GREEN TYRONE JR & DAVIS LINDA M 25-19-30-5AG-110G-0020 (HX) PAD: 906 BAY AVE E 1/2 OF LOT 2 BLK 11 TR G ...	374.26	476	JONES MARGARET A 25-19-30-5AG-120E-0020 PAD: 1010 ORANGE AVE LOTS 2 + 3 BLK 12 TR E TOWN ...	530.26	513
KEITT CYNTHIA LIFE EST (BAKER SHAMEKA ET AL) 25-19-30-5AG-100B-002A PAD: 802 PINE AVE LOT 2 (JESS N 10 FT) BLK 10 ...	895.10	440	SHEPHERD MARY ADMIN 25-19-30-5AG-110G-002A W 1/2 OF LOT 2 BLK 11 TR G ...	70.70	477	JONES MARGARET A 25-19-30-5AG-120E-0040 PAD: 1016 ORANGE AVE LOTS 4 + 5 BLK 12 TR E TOWN ...	204.81	514
VON RAUB RENEE 25-19-30-5AG-100D-0030 PAD: 808 LOCUST AVE LOT 3 BLK 10 TR D TOWN OF ...	856.89	441	HARDY CLARENCE & HARDY THEODORE JR 25-19-30-5AG-110G-0030 PAD: 910 BAY AVE LOT 3 BLK 11 TR G TOWN OF ...	1,307.60	478	SHAW CHARLES E 25-19-30-5AG-120E-0060 PAD: 801 E 10TH ST LOT 6 BLK 12 TR E TOWN OF ...	104.41	515
KNIGHT HORACE & KNIGHT ORA L HEIRS C/O BRENDA DAVIS 25-19-30-5AG-100E-0020 PAD: 802 ORANGE AVE LOT 2 BLK 10 TR E TOWN OF ...	1,148.22	442	DAVIS ELEANOR A 25-19-30-5AG-110G-0090 PAD: 915 WILLOW AVE LOT 9 BLK 11 TR G TOWN OF ...	578.27	482	SIMPSON DAVID 25-19-30-5AG-120E-0070 PAD: 1007 LOCUST AVE LOT 7 BLK 12 TR E TOWN OF ...	442.41	516
WRIGHT DINAH B 25-19-30-5AG-100E-0030 (HX) PAD: 804 ORANGE AVE LOT 3 BLK 10 TR E TOWN OF ...	636.93	443	BROWN JOHNNIE C & JIMMIE M 25-19-30-5AG-110G-0040 LOT 4 BLK 11 TR G TOWN OF ...	103.41	479	ROBERTS THOMAS SR OR BENNETT FELICIA T 25-19-30-5AG-120G-0060 PAD: 1001 E 10TH ST LOT 6 BLK 12 TR G TOWN OF ...	381.69	517
GRANT REGINALD L & ANDERSON TINA & GRANT EARNEST 25-19-30-5AG-100F-0010 PAD: 909 E 8TH ST LOT 1 BLK 10 TR F TOWN OF ...	363.03	444	JONES SADIE BROWN ATTN: WILLIE BROWN 25-19-30-5AG-110G-0050 LOT 5 BLK 11 TR G TOWN OF ...	104.41	480	HOOKS ROY L & LILLIAN 25-19-30-5AG-120H-0090 PAD: 1015 WILLOW AVE LOT 9 (LESS S 58 FT) BLK 12 ...	255.95	518
FRAGE PHYLLIS 25-19-30-5AG-100G-0010 PAD: 800 BAY AVE LOT 1 BLK 10 TR G TOWN OF ...	1,249.74	445	STEPHENS ANDREW J & STEPHENS MARION 25-19-30-5AG-110G-0070 PAD: 907 WILLOW AVE LOT 7 BLK 11 TR G TOWN OF ...	105.41	481	HARRISON CLARK JR ET AL 25-19-30-5AG-1210-0040 PAD: 1020 MAPLE AVE LOT 4 BLK 12 TR 10 TOWN OF ...	637.40	519
EVANS MAMIF LIFE EST (ANDREWS FREDDIE L & ANDREWS NATHAN) 25-19-30-5AG-100G-0020 PAD: BAY AVE LOT 2 BLK 10 TR G TOWN OF ...	105.41	446	DAVIS ELEANOR A 25-19-30-5AG-110G-0090 PAD: 915 WILLOW AVE LOT 9 BLK 11 TR G TOWN OF ...	578.27	482	MC FAYDEN EULA & MC FAYDEN ARIZONA ET AL 25-19-30-5AG-1210-0090 PAD: 1015 HOLLY AVE LOT 9 BLK 12 TR 10 TOWN OF ...	704.03	520
WILLIAMS NATHANIEL & BLOCKER ALVERA 25-19-30-5AG-100G-005B PAD: 1010 E 9TH ST W 1/2 OF LOT 5 (LESS E 28 ...	244.48	447	READY VERONICA M 25-19-30-5AG-110G-0100 (HX) PAD: 1000 E 10TH ST LOT 10 BLK 11 TR G TOWN OF ...	1,188.37	483	MC FAYDEN EULA & MC FAYDEN ARIZONA ET AL 25-19-30-5AG-1210-0100 PAD: 1017 HOLLY AVE LOT 10 BLK 12 TR 10 TOWN OF ...	98.42	521
MC COY ELDRED W & MC COY DONALD E 25-19-30-5AG-100H-0040 PAD: 1114 E 9TH ST LOTS 4 + 5 & E 1/2 VACD ...	214.84	448	CHERRY DEDGERICK & CHERRY SHARON 25-19-30-5AG-110H-0070 PAD: 903 BAY AVE LOT 7 BLK 11 TR H TOWN OF ...	105.41	484	THORNE HORTENSE C & THORNE EUNICE V & THORNE ERNEST ET-AL 25-19-30-5AG-1211-0030 PAD: 1010 HOLLY AVE LOT 3 BLK 12 TR 11 TOWN OF ...	455.61	522
DIXON LEONARD 25-19-30-5AG-100H-0060 PAD: 801 BAY AVE	466.97	449	WALKER ARTHUR III 25-19-30-5AG-110H-0100 PAD: 909 BAY AVE LOT 10 BLK 11 TR H TOWN OF ...	967.40	485	SMITH MARY W 25-19-30-5AG-1211-0100 PAD: 808 11TH ST LOT 10 BLK 12 TR 11 TOWN OF ...	611.13	523
SCOTT HENRY L & WILLIAMS THELMA I & SCOTT ARLETHA 25-19-30-5AG-1010-0010 (HX) PAD: 701 W 8TH ST LOT 1 BLK 10 TR 10 TOWN OF ...	931.39	450	BROWN ULYSSES 25-19-30-5AG-1113-0010 PAD: 1008 E 10TH ST E 37 FT OF W 118 FT OF S 1/2 ...	81.41	486	SINGH LAKHAN & SAVITRI 25-19-30-5AG-1301-0040 PAD: 1120 SANFORD AVE S 14 FT OF LOT 3 + ALL LOTS ...	847.78	524
MADISON VERMAN 25-19-30-5AG-1010-0070 PAD: HOLLY AVE LOT 7 BLK 10 TR 10 TOWN OF ...	129.90	451	BROWN ULYSSES 25-19-30-5AG-1113-0020 W 37 FT OF E 121 FT OF S 1/2 ...	80.41	487	TURNER CHERYL L 25-19-30-5AG-1302-0100 (HX) PAD: 1119 MAGNOLIA AVE LOTS 10 + S 1/2 OF LOT 9 BLK ...	1,059.55	525
FREFMAN SONJA V 25-19-30-5AG-1015-0020 (HX) PAD: 1216 W 9TH ST W 50 FT OF SW 1/4 BLK 10 TR ...	692.51	452	BROWN ULYSSES 25-19-30-5AG-1113-0040 E 47 FT OF S 1/2 BLK 11 TR ...	87.96	488	HISTORIC DIST PROP OF SANFORD INC 25-19-30-5AG-1303-0030 PAD: MAGNOLIA AVE N 50 FT OF LOT 3 ...	303.96	526
YARBROUGH RALPH & MINNIE 25-19-30-5AG-1015-0030 PAD: E 9TH ST S 50 FT OF W 50 FT OF E 245 ...	80.14	453	BROWN ULYSSES 25-19-30-5AG-1113-0060 PAD: 1006 W 10TH ST E 56 1/2 FT OF W 174 1/2 FT ...	123.40	489	MC GILL LUCY G & KENNETH W 25-19-30-5AG-1303-0080 (HX) PAD: 1109 S PARK AVE LOT 8 BLK 13 TR 3 TOWN OF ...	1,645.62	527
FREFMAN EMMA & BROWN PAULINE & PEOPLES BLANCHE 25-19-30-5AG-1015-0040 (HX) PAD: 1210 W 9TH ST W 95 1/2 FT OF E 245 1/2 FT ...	489.95	454	HALL MARY & BUCKNER SAM & BUCKNER CAPTAIN ET AL 25-19-30-5AG-1113-007A (HX) PAD: 901 PECAN AVE N 47 FT OF W 97 3/4 FT OF NW ...	339.22	490	ATKINSON JOHN N 25-19-30-5AG-1303-0100 PAD: 1119 PARK AVE LOT 10 BLK 13 TR 3 TOWN OF ...	424.29	528
BROWN JOHN A & MAYETTA 25-19-30-5AG-1015-0050 (HX) PAD: 1200 W 9TH ST E 50 FT OF S 110 FT BLK 10 ...	411.75	455	SHEPPARD VICTORIA 25-19-30-5AG-1113-0100 PAD: 1011 W 9TH ST E 50 FT OF NW 1/4 BLK 11 TR ...	932.48	492	VAUGHAN JAMES J JR 25-19-30-5AG-1305-0060 PAD: 217 W 11TH ST LOT 6 BLK 13 TR 5 TOWN OF ...	1,854.67	529
JORDAN JOSEPH 25-19-30-5AG-1015-0070 PAD: 1206 W 9TH ST W 50 FT OF E 100 FT OF S 1/2 ...	108.58	456	HOOKS MARY A C/O WILTON L HOOKS III 25-19-30-5AG-1113-0120 (HX) PAD: 1001 W 9TH ST NE 1/4 (LESS W 63 FT) OF BLK ...	226.05	493	VAUGHAN JAMES 25-19-30-5AG-1305-0080 PAD: 1113 S MYRTLE AVE LOT 8 BLK 13 TR 5 TOWN OF ...	1,842.68	530
TERRANOVA DELILAH & TERRANOVA ANDREW 25-19-30-5AG-1104-0030 (HX) PAD: 911 OAK AVE S 7 FT OF LOTS 3 + 4 + ALL ...	882.70	457	BRYANT THOMAS R & DONNA M 25-19-30-5AG-1202-0060 (HX) PAD: 205 E 10TH ST E 41 FT OF LOTS 6 & 7 & N ...	279.26	494	KELLY MARVEEN H 25-19-30-5AG-1305-0100 (HX) PAD: 1119 S MYRTLE AVE LOT 10 BLK 13 TR 5 TOWN OF ...	515.02	531
CASSADY MARVIN P & STELLIA M 25-19-30-5AG-1106-0010 (HX) PAD: 301 W 9TH ST E 39 FT OF LOT 1 + E 39 FT ...	478.84	458	LEE OSWALD G & JOY 25-19-30-5AG-120A-0080 PAD: 1007 SANFORD AVE LOT 8 + E 11 FT OF VACD ST ...	911.59	495	MOLINA DIANA & JOSE 25-19-30-5AG-1307-0060 PAD: 417 W 11TH ST LOT 6 BLK 13 TR 7 TOWN OF ...	1,613.23	532
BARNES LINDA 25-19-30-5AG-1107-0010 (HX) PAD: 900 S ELM AVE LOT 1 BLK 11 TR 7 TOWN OF ...	172.37	459	LEE OSWALD G & JOY C 25-19-30-5AG-120A-0090 LOT 9 + E 11 FT OF VACD ST ...	219.60	496	DANIEL MICHAEL W 25-19-30-5AG-1307-0070 (HX) PAD: 1105 S LAUREL AVE LOT 7 + N 50 FT OF LOT 8 BLK ...	557.16	533
KELLY LESTER & BARBARA J 25-19-30-5AG-110A-0070 (HX) PAD: 909 SANFORD AVE LOTS 7 & 8 BLK 11 TR A & E ...	1,045.99	460	COLLINS LAWRENCE SR 25-19-30-5AG-120B-0010 PAD: 511 E 10TH ST LOT 1 BLK 12 TR B TOWN OF ...	336.19	497	WETHERALD THOMAS 25-19-30-5AG-1309-0040 PAD: 1114 FRENCH AVE LOT 4 + S 14 FT OF LOT 3 BLK ...	1,621.87	534
GOLDENRULE HOUSING & COMM DEV CORP 25-19-30-5AG-110A-0100 PAD: SANFORD AVE LOT 10 + E 11 FT OF VACD ST ...	221.60	461	COLLINS LAWRENCE SR 25-19-30-5AG-120B-0020 PAD: 1004 PINE AVE LOT 2 + N 1/2 OF ALLEY ADJ ...	980.23	498	WETHERALD THOMAS 25-19-30-5AG-1309-0050 PAD: 1116 FRENCH AVE LOT 5 BLK 13 TR 9 + E 1/2 OF ...	703.47	535
ALLEN RICHARD J 25-19-30-5AG-110B-008A PAD: 921 CYPRESS AVE W 1/2 OF LOT 8 BLK 11 TR B ...	96.34	462	BROWN ANN 25-19-30-5AG-120B-0060 PAD: 1001 CYPRESS AVE LOT 6 BLK 12 TR B TOWN OF ...	398.25	499	WETHERALD THOMAS 25-19-30-5AG-1309-0080 PAD: MAPLE AVE LOTS 8 9 + 10 BLK 13 TR 9 + ...	1,573.47	536
JONES T J & NELLIE MAE 25-19-30-5AG-110C-0010 (HX) PAD: 615 E 9TH ST LOT 1 BLK 11 TR C TOWN OF ...	374.64	463	CRUZ ROBERT S 25-19-30-5AG-120B-0090 PAD: 1015 CYPRESS AVE LOT 9 BLK 12 TR B TOWN OF ...	511.43	500	YOUNGBLOOD VIVIAN M & MC GEE COBBIN A ET AL 25-19-30-5AG-130A-0020 PAD: 1106 CYPRESS AVE N 1/2 OF LOT 2 BLK 13 TR A ...	505.44	537
BEAMON FANNIE B 25-19-30-5AG-110C-0080 (HX) PAD: 600 E 10TH ST LOT 8 (LESS N 6 FT) BLK 11 ...	346.92	464	THOMPSON SAMUEL B HEIRS C/O VERONICA MC GRIFF 25-19-30-5AG-120B-0100 PAD: 506 E 11TH ST LOT 10 BLK 12 TR B TOWN OF ...	416.99	501	SOUTHWARD LIONEL & SOUTHWARD KATRINA 25-19-30-5AG-130B-005A PAD: 1111 CYPRESS AVE W 1/2 OF LOT 5 + W 1/2 OF N ...	118.32	538
ALEXANDER REGINO JR & ALEXANDER FREDERICK JTS 25-19-30-5AG-110D-0010 PAD: 900 LOCUST AVE LOTS 1 + 2 BLK 11 TR D TOWN ...	2,391.18	465	GUNN JAMES & BRENDA 25-19-30-5AG-120C-0020 (HX) PAD: 1004 HICKORY AVE LOT 2 + N 1/2 OF ALLEY ADJ ...	476.99	502	COMMUNITY IMPROVEMENT ASSN OF SEMINOLE CO INC 25-19-30-5AG-130C-0000 PAD: 1101 PINE AVE ALL BLK 13 TR C TOWN OF ...	8,018.05	539
JOSEPH GEORGE HEIRS C/O BESSIE JOSEPH 25-19-30-5AG-110E-0030 (HX) PAD: 914 ORANGE AVE LOT 3 BLK 11 TR E TOWN OF ...	714.62	466	JUPITER FLOYD HEIRS & JUPITER KATIE M & JUPITER WILLIE F 25-19-30-5AG-120C-003A PAD: 1008 HICKORY AVE S 1/2 OF LOT 3 BLK 12 TR C ...	57.44	503			

NAME - PARCEL NUMBER	TAXES DUE	SEQ. #	NAME - PARCEL NUMBER	TAXES DUE	SEQ. #	NAME - PARCEL NUMBER	TAXES DUE	SEQ. #
STRINGER FLOYD L & STRINGER THEORY 25-19-30-5AG-130D-0020 (HX) PAD: 1104 LOCUST AVE LOT 2 BLK 13 TR D TOWN OF ...	304.53	540	BROWN ULYSSES 25-19-30-5AH-0000-0230 PAD: 1101 W 10TH ST E 99 1/2 FT OF N 120 FT OF ...	303.80	577	FREDERICK CHARLOTTE 25-19-30-5AI-1013-0050 PAD: 1003 W 8TH ST LOT 5 BLK 10 TR 13	657.98	614
YOUNG LEE II & YOUNG LEE III 25-19-30-5AG-130D-0050 PAD: LOCUST ST LOT 5 BLK 13 TR D TOWN OF ...	105.41	541	DE BOSE MARY L 25-19-30-5AH-0000-025A (HX) PAD: 1316 W 11TH ST S 108.45 FT OF E 106 3/4 FT ...	94.86	578	BROOKS CALVIN SR 25-19-30-5AI-1013-0080 PAD: 817 PECAN AVE LOT 8 BLK 10 TR 13	787.15	615
WILLIAMS GARY & BETTY 25-19-30-5AG-130E-0050 (HX) PAD: 1122 ORANGE AVE LOT 5 BLK 13 TR E TOWN OF ...	706.87	542	BATTLE RICHARDENE G 25-19-30-5AH-0000-025D PAD: 1317 W 10TH ST W 98 FT OF N 70 FT OF LOT 25	422.86	579	MACK LEWIS LIFE EST ET AL C/O ROSEMARY SCOTT 25-19-30-5AI-1013-0090 (HX) PAD: 819 PECAN AVE LOT 9 BLK 10 TR 13	220.44	616
WOODS ANNIE B 25-19-30-5AG-130F-0030 PAD: WILLOW AVE LOT 3 BLK 13 TR F TOWN OF ...	135.41	543	ISAAC RUBY L & REDDICK 25-19-30-5AH-0000-025E PAD: 1003 MANGOUSTINE AVE S 65 FT OF N 135 FT OF W 98 ...	619.77	580	BROWN MADELINE J & SILVESTER 25-19-30-5AI-1014-0030 PAD: 1107 W 8TH ST LOT 3 BLK 10 TR 14	396.62	617
WOODS ANNIE B 25-19-30-5AG-130F-0040 PAD: 1112 WILLOW AVE LOT 4 BLK 13 TR F TOWN OF ...	1,308.98	544	BROOKS JOB 25-19-30-5AH-0000-026B PAD: 1006 MANGOUSTINE AVE S 50 FT OF N 150 FT OF E 120 ...	494.02	581	SMITH JAMES & MARY W 25-19-30-5AI-1014-0050 PAD: 1103 W 8TH ST LOTS 5 + 6 BLK 10 TR 14	717.22	618
JONES MARGARET A 25-19-30-5AG-130F-0080 PAD: 1111 ORANGE AVE LOT 8 BLK 13 TR F TOWN OF ...	709.34	545	JONES MARGARET A 25-19-30-5AH-0000-026F PAD: 1408 W 11TH ST S 52.5 FT OF W 23 FT OF E 75 ...	11.72	582	MILLER THEOLA & INEZ 25-19-30-5AI-1014-0090 (HX) PAD: 1120 W 9TH ST W 1/2 OF LOTS 8 + 9 (LESS E ...)	60.21	619
WILLIAMS GARY & BETTY J 25-19-30-5AG-130F-0100 PAD: 1121 ORANGE AVE LOT 10 BLK 13 TR F TOWN OF ...	1,126.95	546	SANDERS SUSIE CULVER HEIRS C/O KATHRYN FOLKES 25-19-30-5AH-0000-026G PAD: 1406 W 11TH ST S 52.5 FT OF W 22 FT OF E 97 ...	173.22	583	SMITH MARY 25-19-30-5AI-1014-0120 PAD: 1102 W 9TH ST LOT 12 BLK 10 TR 14	279.99	620
BLAKE ARTHUR & SHARON 25-19-30-5AG-130G-0010 (HX) PAD: 1100 BAY AVE LOTS 1 + 2 BLK 13 TR G TOWN ...	593.83	547	HILLERY EMANUEL L 25-19-30-5AH-0000-026H S 52.5 FT OF W 23 FT OF E ...	10.72	584	*****LEXINGTON PARK *****PB 60 PGS 78 & 79 *****ALL 5AG-0Y00-0060 7 7A 7B 8		
WOODS ANNIE BELL 25-19-30-5AG-130G-0060 PAD: 1101 WILLOW AVE LOT 6 BLK 13 TR G TOWN OF ...	541.02	548	HILLERY EMANUEL L 25-19-30-5AH-0000-026I PAD: 1016 MANGOUSTINE AVE S 41 FT OF N 291 FT OF E 120 ...	541.51	585	SEMINOLE PROFESSIONAL VILLAGE 25-19-30-5QL-0000-0030 PAD: 500 LEXINGTON GREEN LN SEMINOLE PROFESSIONAL VILLAGE	4,098.22	621
WETHERALD THOMAS R 25-19-30-5AG-1310-0010 LOTS 1 TO 10 & VACD ALLEY ...	1,396.86	549	CURRY DAISY L W 25-19-30-5AH-0000-026J S 52.5 FT OF E 26 FT OF LOT 26	11.70	586	SEMINOLE PROFESSIONAL VILLAGE 25-19-30-5QL-0000-0100 PAD: 600 LEXINGTON GREEN LN SEMINOLE PROFESSIONAL VILLAGE	4,515.65	622
FLAGLER JAMIE 25-19-30-5AG-1311-0030 PAD: 1408 HOLLY AVE N 54 FT OF LOT 3 BLK 13 TR ...	460.35	550	YOUNGBLOOD VIVIAN M & MC GEE COBBIN A ET AL 25-19-30-5AH-0000-026L PAD: 1011 OLEANDER AVE S 81.82 FT OF N 181.82 FT OF ...	1,336.04	587	SEMINOLE PROFESSIONAL VILLAGE 25-19-30-5QL-0000-0130 PAD: 1000 LEXINGTON GREEN LN SEMINOLE PROFESSIONAL VILLAGE	4,064.38	623
WILLIAMS CRAWFORD & CEALIA HEIRS C/O JOHNNIE WILLIAMS 25-19-30-5AG-1311-003A PAD: 1110 HOLLY AVE S 10 FT OF LOT 3 + ALL LOT 4 ...	140.56	551	MC GEE COBBIN A ET AL 25-19-30-5AH-0000-026M PAD: 1017 OLEANDER AVE N 50 FT OF S 100 FT OF W 120 ...	602.96	588	SEMINOLE PROFESSIONAL VILLAGE 25-19-30-5QL-0000-0140 PAD: 1200 LEXINGTON GREEN LN SEMINOLE PROFESSIONAL VILLAGE	4,064.38	624
ARTZNER DEBORAH N 25-19-30-5AG-1401-0010 PAD: 1200 SANFORD AVE LOTS 1 + 2 BLK 14 TR 1 TOWN ...	1,792.36	552	JONES CHARLIE B 25-19-30-5AH-0000-026N PAD: 1419 W 10TH ST N 100 FT OF W 120 FT OF LOT 26	71.79	591	SEMINOLE PROFESSIONAL VILLAGE 25-19-30-5QL-0000-0150 PAD: 1400 LEXINGTON GREEN LN SEMINOLE PROFESSIONAL VILLAGE	4,064.38	625
PELTCS RUSSELL A 25-19-30-5AG-1401-009A PAD: 308 E 13TH ST S 20 FT OF E 54 FT LOT 9 + E ...	1,336.49	553	YOUNGBLOOD VIVIAN M & MC GEE COBBIN A ET AL 25-19-30-5AH-0000-026O PAD: 1015 OLEANDER AVE N 60 FT OF S 160 FT OF W 120 ...	278.70	590	SEMINOLE PROFESSIONAL VILLAGE 25-19-30-5QL-0000-0180 PAD: 2000 LEXINGTON GREEN LN SEMINOLE PROFESSIONAL VILLAGE	5,079.75	626
DE VAUGHN MICHAEL L & HODGE MARY J 25-19-30-5AG-1402-0070 (HX) PAD: 1209 MAGNOLIA AVE S 15 FT OF LOT 7 + ALL LOT 8 ...	655.03	554	JESS MURRAY 25-19-30-5AH-0000-034D PAD: 1101 MANGOUSTINE AVE W 50 FT OF N 1/2 OF LOT 34	188.78	589	SEMINOLE PROFESSIONAL VILLAGE 25-19-30-5QL-0000-0190 PAD: 200 LEXINGTON GREEN LN -----SEC 26 TWP 19 RNG 30-----	4,064.38	627
DREGGORS B J & KERRY 25-19-30-5AG-1405-0100 LOT 10 BLK 14 TR 5 TOWN OF ...	301.96	555	BROOKS JOB 25-19-30-5AH-0000-034F PAD: 1316 W 12TH ST W 49.35 FT OF SW 1/4 OF LOT 34	486.98	592	TUBE TEC INC 26-19-30-300-0170-0000 PAD: 301 BROWN AVE	34,476.31	630
NOBLES HAROLD S JR 25-19-30-5AG-1406-0060 PAD: 317 W 12th ST E 44 FT OF LOT 6 BLK 14 TR 6 ...	845.97	556	MITCHELL VALARIE & MITCHELL MILDRED S & WILLIAM 25-19-30-5AH-0000-034K (HX) PAD: 1308 W 12TH ST W 48.15 FT OF E 98.4 FT OF ...	80.57	593	VANN WILLIE E 26-19-30-300-0190-0000 REGAL PROPERTY MGMT 26-19-30-300-0200-0000 PAD: MC CRACKEN RD	586.84	631
WOOLSEY FRANK 25-19-30-5AG-1407-0060 PAD: 417 W 12TH ST LOTS 6 + 7 BLK 14 TR 7 TOWN ...	2,531.05	557	MC NEIL CHRISTINA 25-19-30-5AH-0000-037C PAD: 1017 W 11TH ST E 25 FT OF W 100 FT OF N 50 ...	142.03	594	REGAL PROPERTY MGMT 26-19-30-300-0210-0000 PAD: 902 PERSIMMON AVE BACON EVANS & CYNTHIA 26-19-30-300-022A-0000 PAD: 1015 S PERSIMMON ST	1,642.61	632
PATRICK FRUIT CORP ATTN MAC ALEXANDER 25-19-30-5AG-1407-009A PAD: 13TH ST RR SIDING ACROSS LOTS 9 + 10 ...	38.84	558	MELTON ERTHA & MELTON JAMES 25-19-30-5AH-0000-038D PAD: 1902 W 13TH ST E 124 FT OF W 496 FT OF LOT ...	668.18	595	BACON EVANS J JR & CYNTHIA D 26-19-30-300-023A-0000 PAD: PERSIMMON AVE CLINES VIOLA JOHNSON 26-19-30-300-0290-0000 PAD: 1202 POMEGRANITE	1,872.04	633
WETHERALD THOMAS R 25-19-30-5AG-1409-0010 PAD: 1200 S FRENCH AVE LOTS 1 & 2	13,584.48	559	MYRICK IRVING Q 25-19-30-5AH-0000-038G PAD: 1926 W 13TH ST W 62 FT OF LOT 38	1,025.85	596	*****PALM PLACE *****PB 10 PG 65 RIESE HORST & JEAN 26-19-30-501-0000-0260 PAD: 2980 W AIRPORT BLVD	881.24	637
WETHERALD THOMAS R 25-19-30-5AG-1409-0060 LOTS 6 & 7 & E 1/2 OF VACD ...	869.42	560	*****SEMINOLE PARK *****PB 2 PG 75 BACON EVANS J JR & CYNTHIA D 25-19-30-5AI-0814-0040 PAD: 1108 W 7TH ST LOTS 4 5 + 6 (LESS N 18 FT ...)	269.68	597	*****RANDBS ADD TO SANFORD *****PB 1 PG 131 VANN WILLIE E 26-19-30-502-0000-001A (HX) PAD: 1811 W 9TH ST E 50 FT OF W 150 FT OF LOT 1 ...	361.97	638
WETHERALD THOMAS R 25-19-30-5AG-1410-0010 PAD: 1201 HOLLY ST LOTS 1 2 + 6 + 1/2 OF VACD ...	712.50	561	DETREVILLE ROSEZETTA C/O KIMBERLY DETREVILLE 25-19-30-5AI-0816-0010 LOT 1 (LESS RY) BLK 8 TR 16	38.35	598	VANN WILLIE E 26-19-30-502-0000-001B PAD: 1815 W 9TH ST W 50 FT OF LOT 1 F H RANDBS ...	607.27	639
JONES JACK JR HEIRS C/O MONEITA JONES 25-19-30-5AG-1410-0070 PAD: 1209 HOLLY AVE LOT 7 LESS N 19.02 FT BLK 14 ...	104.96	562	DETREVILLE SAMUEL 25-19-30-5AI-0816-0020 LOT 2 (LESS RY) BLK 8 TR 16	39.55	599	VANN WILLIE E 26-19-30-502-0000-001C E 50 FT OF W 100 FT OF LOT 1 ...	100.48	640
FUSCO DOMENICO A & CHARLOTTE R 25-19-30-5AG-1503-0100 (HX) PAD: 1317 S PARK AVE LOT 10 BLK 15 TR 3 TOWN OF ...	766.90	563	ANDERSON REGINALD D & VICTORIA 25-19-30-5AI-0816-0030 LOT 3 (LESS RY) BLK 8 TR 16	39.55	600	JONES JENNIFER & JONES JERRY & CASHAW ELENORA ET AL 26-19-30-502-0000-0060 PAD: 1905 W 9TH ST LOT 6 (LESS W 105 FT) F H ...	345.42	641
*****ROBINSONS SURVEY OF AN ADD *****TO SANFORD *****PB 1 PGS 92 + 93 SWEET HENRY & LONNIE MAE 25-19-30-5AH-0000-001F PAD: 912 W 11TH ST E 45 FT OF W 194.05 FT OF S ...	72.54	564	SMITH HAZEL D 25-19-30-5AI-0816-0040 LOT 4 BLK 8 TR 16	39.55	601	*****REDDINGS SUBD *****PB 8 PG 20 GAINES DOLLIE M C/O MILDRED ROGERS 26-19-30-504-0000-0020 PAD: 1808 REDDING PL	74.63	642
YOUNG WILLIAM 25-19-30-5AH-0000-003D PAD: 909 W 12TH ST W 50 FT OF E 250 FT OF LOT 3	476.49	565	BENNETT MAURICE & CYNTHIA SR 25-19-30-5AI-0818-0080 PAD: 1512 W 7TH ST LOT 8 BLK 8 TR 18	753.27	602	HARRIS HELEN 26-19-30-504-0000-0090 PAD: 1809 REDDING PL	369.49	643
ANDERSON REGINALD D & VICTORIA 25-19-30-5AH-0000-005B PAD: W 12th ST E 60 FT OF W 1/2 OF LOT 5	112.44	566	MC CLENDON LEROY LIFE EST (MC CLENDON LEROY J) 25-19-30-5AI-0913-0030 (HX) PAD: 1007 W 7TH ST LOTS 3 + 4 BLK 9 TR 13	121.17	603	*****MEISCHS SUBD *****PB 3 PG 84 BROWN ULYSSES 26-19-30-505-0200-0040 PAD: W 11TH ST LOTS 4 + 5 BLK 2	184.19	644
CAMPBELL REGINALD J SR 25-19-30-5AH-0000-005C PAD: 1317 W 12TH ST E 44 FT OF W 87 3/4 FT OF ...	646.37	567	JONES JOE A & THELMA P 25-19-30-5AI-0913-007A (HX) PAD: 719 PECAN AVE S 63.5 FT OF LOTS 7 & 8 BLK ...	323.44	604	YOUNGBLOOD VIVIAN M & MC GEE COBBIN A ET AL 26-19-30-505-0300-0050 PAD: 1601 W 11TH ST YOUNGBLOOD VIVIAN M & MC GEE COBBIN A ET AL	1,030.71	645
SMITH MARY W 25-19-30-5AH-0000-0080 PAD: 1022 MULBERRY AVE LOTS 8 + 11 (LESS E 51 FT + ...)	1,556.12	568	DUVALL OTHHEL 25-19-30-5AI-0913-0110 (HX) PAD: 1002 W 8TH ST LOT 11 BLK 9 TR 13	337.84	605	YOUNGBLOOD VIVIAN M & MC GEE COBBIN A ET AL 26-19-30-505-0400-0010 PAD: 1515 W 11TH ST	481.00	646
MERTHIE RONALD PER REP ESTATE OF LILLIE B MERTHIE 25-19-30-5AH-0000-016C PAD: 1308 PERSIMMON AVE S 120 FT OF N 256 FT OF LOT 16	785.14	569	CHURCH RUTH MAE C/O RONNIE J & SHERRY D LEWIS 25-19-30-5AI-0914-0080 PAD: 1116 W 8TH ST LOT 8 BLK 9 TR 14	99.43	607	JOHNSON VERMELL 26-19-30-505-0400-0030 PAD: 1505 W 11TH ST	93.09	647
HYLTON RUTH R & WEAREN THOMAS JR 25-19-30-5AH-0000-016G PAD: 2001 W 13TH ST E 88 FT OF N 136 FT OF LOT 16	180.14	570	BASS TONY W 25-19-30-5AI-0915-0120 (HX) PAD: 1200 W 8TH ST LOT 12 BLK 9 TR 15	619.23	608	POWELL THOMAS J 26-19-30-505-0400-0040 PAD: 1503 W 11TH ST	93.09	648
JENKINS SARA O HEIRS ET AL 25-19-30-5AH-0000-017C PAD: 1316 SOUTHWEST RD N 64 FT OF S 124 FT OF LOT 17	149.55	571	DELAINY LUTHER HEIRS C/O MARY LEA POWELL GENTRY 25-19-30-5AI-0917-0030 PAD: 1405 W 7TH ST LOTS 3 & 4 & N 1/2 OF VACD ...	199.94	609	BROWN ULYSSES 26-19-30-505-0400-0050 PAD: 1501 W 11TH ST	662.39	649
EVANS MARIE J 25-19-30-5AH-0000-017E PAD: SOUTHWEST RD S 60 FT OF LOT 17	119.75	572	JOHNSON BERTHA GUARD OF BILL CHAVOUS C/O LORENZO THOMPSON 25-19-30-5AI-0918-0040 PAD: 1520 W 8TH ST LOTS 4 + 5 BLK 9 TR 18	579.94	610	WILLFORD ROSA & STRICKLAND FRANCES Y 26-19-30-505-0500-0030 PAD: W 11TH ST	88.96	650
BROWN ULYSSES 25-19-30-5AH-0000-022A PAD: 1009 W 10TH ST W 55 1/2 FT OF E 175 1/2 FT ...	319.49	573	REDDEN OSCAR JR & ROSLYN 25-19-30-5AI-0919-0040 (HX) PAD: 1601 W 7TH ST LOTS 4 & 5 BLK 9 TR 19	235.90	611	BURKE DONNELL 26-19-30-505-0500-0090 PAD: 1402 W 12TH ST LOTS 9 + 10 BLK 5	521.36	651
TREICHLER MONIKA & EBRON ANTHONY 25-19-30-5AH-0000-022C PAD: 1002 POPLAR AVE S 50 FT OF E 120 FT OF N 1/2 ...	827.94	574	GREEN KIMBERLY LA ROSE & RAINES MARY ELLA KING 25-19-30-5AI-0919-0080 (HX) PAD: 1606 W 8TH ST LOT 8 BLK 9 TR 19	433.03	612	JORDAN LIMMIE HEIRS C/O MARGARET CARMICHAEL 26-19-30-505-0600-0010 PAD: 1415 W 12th ST	90.56	652
NEWTON ANNIE M LIFE ESTATE (TIMMONS LEROY JR) 25-19-30-5AH-0000-022H PAD: 1015 PECAN AVE N 50 FT OF W 147 3/4 FT OF S ...	462.78	575	MORROW EUMA 25-19-30-5AI-1013-0010 PAD: 801 PECAN AVE LOT 1 BLK 10 TR 13	92.70	613	BOWLES BRENDA L 26-19-30-505-0600-0030 PAD: 1407 W 12TH ST MTG CORP OF AMERICA C/O SIGMA FINANCIAL CORP 26-19-30-505-0700-0040 PAD: 1204 OLEANDER AVE LOTS 4 + 5 (LESS N 36 FT + S ...)	342.10	653
BROWN ULYSSES 25-19-30-5AH-0000-022I PAD: 1015 W 10TH ST N 57 FT OF W 120 FT OF LOT 22	480.98	576				*****ST JOHNS VILLAGE 2ND *****REVISION *****PB 10 PGS 71 + 72	218.69	654

NAME - PARCEL NUMBER	TAXES DUE	SEQ. #
JONES CHARLIE B & JUANITA D 26-19-30-507-0000-0150 PAD: 1802 W 4TH ST	1,768.96	655
BRINSON SHERALYN J 26-19-30-507-0000-0160 (HX) PAD: 1800 W 4TH ST *****SANFORD PROFESSIONAL MEDICAL ***** *****CONDO ***** *****ORB 1437 PG 1902 *****	650.87	656
THEBAUD ADLY & ROMAIN JOSETTE 26-19-30-508-0000-2560 PAD: 1403 MEDICAL PLAZA DR STE UNITS 256 TO 260 SANFORD ...	2,261.35	657
THEBAUD ADLY & ROMAIN JOSETTE 26-19-30-508-0000-2610 PAD: 1403 MEDICAL PLAZA DR STE UNITS 261 TO 265 SANFORD ... *****SMITHS M M ***** *****PB 1 PG 55 *****	2,261.32	658
BURKE GENE A & PATRICIA J 26-19-30-508-0000-0000 W 1/2 OF E 1/2 OF BLK 3 ...	1,468.70	659
CHAUDHARI GOVIND & MEENA G 26-19-30-508-0000-0000 PAD: 251 S WHITE CEDAR RD N 1/2 OF W 1/2 OF BLK 3 M M ...	1,318.21	660
BURKE GENE A & PATRICIA J 26-19-30-508-0000-0000 PAD: 3611 W 5TH ST S 140 FT OF W 1/2 OF E 1/2 ...	656.46	661
M D MOODY & SONS INC 26-19-30-508-1400-0000 PAD: AERO LN S 226 FT OF BLK 14 (LESS RD) ...	7,161.18	662
UNICELL PAPER MILLS INC A FLA CORP 26-19-30-508-2100-0000 PAD: 3401 ST JOHNS PKWY PT OF BLK 21 22 27 & 28 DESC ...	75,502.36	663
BARBOUR ROBERT N & BARBOUR BERNARD C & BARBOUR MARY J 26-19-30-508-2900-0000 PAD: 800 MEISCH RD BLK 29 (LESS RD) ...	3,166.12	664
MC WAITERS CHARLES E & EDNA E 26-19-30-508-3100-0000 (HX) PAD: 3312 W 5TH ST E 94 FT OF W 315 FT OF S 76 ...	223.21	665
HODGES JUDITH A & VORHOLT JERRY A 26-19-30-508-5100-0000 (HX) PAD: 2941 W 5TH ST N 329.41 FT OF E 151.5 FT OF ...	786.18	666
NASH BARRY P 26-19-30-508-5900-0000 LOT 59 & N 1/2 OF VACD ST ...	776.91	667
TUBE TEC INC 26-19-30-508-8200-0000 PAD: 301 BROWN AVE BLK 82 M M SMITHS SUBD	20,511.61	668
TUBE TEC INC 26-19-30-508-8300-0000 PAD: BROWN AVE BLK 83 (LESS ST RD 46 & RR ...	1,062.54	669
OLSZEWSKI EDWARD J & ELLEN S 26-19-30-508-9400-0000 PAD: 2175 W 8TH ST PT OF BLK 94 & ABANDONED ...	1,302.25	670
OLSZEWSKI EDWARD J & ELLEN S 26-19-30-508-9500-0000 PAD: W 8TH ST PT OF BLK 95 DESC AS FROM ...	264.35	671
*****WALTER SUBD ***** *****PB 10 PG 13 *****		
WILLIAMS JERRY L 27-19-30-501-0000-0100 (HX) PAD: 203 WILLIAMS AVE LOTS 10 & 11 & LOT 12 (LESS ...	982.84	672
*****WEST HAVEN ***** *****PB 11 PG 92 *****		
BACON EVANS J JR & CYNTHIA D 27-19-30-502-0000-0070 PAD: 2705 W AIRPORT BLVD LOT 7 & S 1/2 LOT 6	893.36	673
BACON EVANS J JR 27-19-30-502-0000-0080 PAD: 2703 W AIRPORT BLVD LOT 8 & N 1/2 OF LOT 9 *****A F G VEGETABLE TRACT ***** *****PB 7 PG 14 *****	941.21	674
NASH BARRY P 27-19-30-503-0000-0000 PAD: ALBRIGHT RD PT OF BLK B DESC AS BEG ...	340.68	675
NASH BARRY P 27-19-30-503-0003-0000 PT OF BLK B DESC AS BEG ... *****BOOTH SUBD ***** *****PB 5 PG 6 *****	409.91	676
EQUITY TRUST CO CUSTODIAN FBO PETER T HUTCHESON 28-19-30-502-0000-0030 PAD: 1233 UPSALA RD LOT 3 (LESS W 8 FT)	487.64	677
*****PETERSON SUBD A J 1ST ADD ***** *****PB 13 PG 10 *****		
YOUNG CRAIG S & KIMBERLEE K 28-19-30-504-0000-0090 PAD: PALM TER W 1/2 OF LOT 9 A J PETERSON ...	53.56	678
YOUNG CRAIG S & KIMBERLEE K 28-19-30-504-0000-0100 (HX) PAD: 102 PALM TER *****SMITHS 3RD SUBD ***** *****PB 1 PG 86 *****	1,170.23	679
METTS MORRIS H JR & SYLVIA J 28-19-30-506-0000-003F (HX) PAD: 190 SEWELL RD N 100 FT OF S 150 FT OF W ...	204.35	680
RUPAL INC 28-19-30-506-0000-008A PAD: 4101 W 46 SR E 159 FT (LESS S 476 FT) OF ...	3,609.95	681
DODD JASON D 28-19-30-506-0000-020H PAD: 4091 SMITH CANAL RD S 130 FT OF E 66 FT OF LOT 20	459.91	682
KELLY TEELA & IRIS J 28-19-30-506-0000-020J (HX) PAD: 4067 RUBY ST E 1/2 OF W 93 1/3 FT OF N ...	200.49	683
THOMPSON STEVE R 28-19-30-506-0000-020N (HX) PAD: 1217 UPSALA RD E 205 FT OF W 330 FT OF N 65 ...	494.06	684
MC CALL JAMES W & CAROLE 28-19-30-506-0000-0230 PAD: RINEHART RD LOTS 23 & 24 *****NORTHSTAR BUSINESS PARK PH 3 ***** *****PB 44 PGS 44 & 45 *****	34,313.21	685
SHEIKH SHABBAR A & SHABBAR NUZHAT N 28-19-30-508-0000-006A PAD: 211 NORTHSTAR CT E 18.3 FT OF LOT 6 & LOT 7 ... *****SANFORD CENTRAL PARK ***** *****PB 33 PGS 64 TO 66 *****	9,702.73	686
ARNON HARRY & JOSEF ARNON C/O HERNON MFG CO 28-19-30-508-0000-0160 PAD: 121 TECH DR	4,483.81	687

NAME - PARCEL NUMBER	TAXES DUE	SEQ. #
FIRST WEIGH OF ORLANDO INC 28-19-30-508-0000-0270 PAD: TECH DR *****SANFORD CENTRAL PARK PH 2 ***** *****PB 54 PGS 8 THRU 10 *****	6,757.51	688
ROWE JOSEPH R & JULIE G 28-19-30-508-0000-0360 PAD: 1050 CENTRAL PARK DR *****SEC 29 TWP 19 RNG 30*****	13,896.30	689
WATSON TERRY W & MARJORIE S 29-19-30-300-018B-0000 (HX) PAD: 4960 WOODRUFF SPRINGS RD	1,404.67	690
WATSON TERRY W & JEAN 29-19-30-300-018K-0000 *****I-4 INDUSTRIAL PARK ***** *****PB 16 PG 60 *****	171.28	691
SCRIMA LEONARD A & HEATHER C 29-19-30-500-0000-0050 PAD: 215 HICKMAN DR PT OF LOT 5 DESC AS BEG NW ... *****SEC 30 TWP 19 RNG 30*****	5,380.76	692
WESTLAKE PROPERTY HOLDINGS LC 30-19-30-300-002N-0000 STORE 18 INC 30-19-30-300-0060-0000 PAD: N HENDERSON LN	2,497.70	693
AMES MARY 30-19-30-300-0140-0000 WESTLAKE PROPERTY HOLDINGS LC 30-19-30-300-021B-0000 PAD: W 46 SR	109.08	695
21,326.10	696	
GHAJAR KAMRAN & SANDRINE 30-19-30-300-0310-0000 PAD: 5610 WILSON RD	1,150.78	697
JACOBONI JOSEPH J 30-19-30-300-0320-0000 (HX) PAD: 5481 WAYSIDE DR	34,301.58	698
DOWNER LAMAR & KATHRYN L 30-19-30-300-044A-0000 PAD: KATIE ST	125.37	699
GRIFFIS ANNIE 30-19-30-300-044B-0000 PAD: 4809 INTERNATIONAL PKWY	28.49	700
GRIFFIS EMORY G LIFE EST (HUNT THERESA L ET AL) 30-19-30-300-0480-0000 (HX) PAD: 4809 INTERNATIONAL PKWY *****SHADOW LAKE WOODS ***** *****PB 22 PG 25 *****	214.51	701
DE LANY DARRELL C & HELEN S 30-19-30-502-0000-0060 (HX) PAD: 409 KIMBERLY CT	2,428.25	702
LYON THOMAS E & SARAH W 30-19-30-502-0000-0070 (HX) PAD: 405 KIMBERLY CT	2,648.58	703
JACKSON CURTIS & CYNTHIA D G 30-19-30-502-0000-0290 PAD: 428 KIMBERLY CT *****TALL TREES ***** *****PB 39 PGS 36 TO 38 *****	3,279.26	704
CERABINO DENICE 30-19-30-506-0000-0050 (HX) PAD: 316 STILL FOREST TER	3,057.59	705
BIANCO RICHARD J & FILEEN M 30-19-30-506-0000-0670 (HX) PAD: 5060 GREYLOCK CT	3,206.11	706
PASCUA BRYAN P & MELINDA S 30-19-30-506-0000-1080 (HX) PAD: 5088 BLACKNELL LN	2,963.36	707
SMITH LANCE TRUSTEE FBO 30-19-30-506-0000-1140 PAD: 388 STILL FOREST TER	4,014.33	708
DENBOER JOSHUA & JENNIFER L 30-19-30-506-0000-1200 (HX) PAD: 5097 BLACKNELL LN	2,865.45	709
ROSSI VICTOR P & NORMA M 30-19-30-506-0000-1330 (HX) PAD: 404 STILL FOREST TER *****FOREST GLEN SUB ***** *****PB 51 PGS 21 & 22 *****	2,701.21	710
PATANIA ANDREW A & FILEEN M 30-19-30-507-0000-0240 (HX) PAD: 130 MAJESTIC FOREST RUN *****WESTLAKE ESTATES ***** *****PB 56 PGS 97 & 98 ***** *****ALL 30-19-30-300-0190 & 019A *****	2,265.19	711
VARNES JONATHAN A & ANGELA 30-19-30-509-0000-0110 PAD: 160 OVEROAKS PL	4,483.23	712
WATERFORD DEV CORP 30-19-30-509-0000-0160 PAD: 180 OVEROAKS PL	1,077.05	713
WATERFORD DEV CORP 30-19-30-509-0000-0170 PAD: 184 OVEROAKS PL	1,077.05	714
WATERFORD DEV CORP 30-19-30-509-0000-0260 PAD: 129 OVEROAKS PL	1,077.05	715
WEST LAKE ESTATES PROP LTD 30-19-30-509-0000-0290 PAD: 109 OVEROAKS PL	1,289.34	716
WATERFORD DEV CORP 30-19-30-509-0000-0300 PAD: 105 OVEROAKS PL	1,289.34	717
WATERFORD DEV CORP 30-19-30-509-0000-0350 PAD: 112 OVEROAKS PL *****WILSON PLACE ***** *****UNRECORDED PLAT *****	1,077.05	718
MIKLER WILLIAM P & LISA B 30-19-30-50A-0500-0050 (HX) PAD: 431 KENTWOOD AVE	2,308.43	719
NEBERGALL MAURICE E & DIRK A NEBERGALL ET AL 30-19-30-50A-0700-0040 (HX) PAD: 410 EAST LN SEC 30 TWP 19S RGE 30E LOT 4 ... *****SEC 31 TWP 19 RNG 30*****	2,198.75	720
*****SYLVAN LAKE TOWN OF ***** *****PB 2 PG 69 *****		
WALLENBROCK MATHILDA T 31-19-30-502-0000-0690 PAD: 2050 SYLVAN AVE LOTS 69 & 70 TOWN OF SYLVAN ...	1,472.79	721
WILLIAMS SHERMAN 31-19-30-502-0000-0920 (HX) PAD: 1725 EMMETT AVE LOTS 92 93 94 95 96 98 & 99 ...	1,792.09	722
WALLENBROCK MATHILDA T 31-19-30-502-0000-0970 JANEGO JOEL R & KRISTA E 31-19-30-502-0000-1000 PAD: SYLVAN AVE LOTS 100-107 TOWN OF SYLVAN ... *****SEC 32 TWP 19 RNG 30*****	168.64	723
*****TWIN LAKE FARMS ***** *****5 ACRE DEVELOPMENT ***** *****6 PARCELS *****		
FULMER ALAN E & PATRICIA A 32-19-30-301-008E-0000 (HX) PAD: 2461 CHERRY LAUREL LN SEC 32 TWP 19S RGE 30E ...	6,231.06	725
*****KAYWOOD REPLAT ***** *****PB 30 PGS 27 & 28 *****		
HALD JOHN R & BETTY L 32-19-30-50S-0000-0450 (HX) PAD: 105 KAYWOOD DR *****CALABRIA COVE ***** *****PB 60 PGS 8 THRU 10 ***** *****ALL OF 3219303000160000 *****	1,962.69	726
DUKES JULEEN B 32-19-30-50S-0000-0060 PAD: 116 CALABRIA SPRINGS CV *****SEC 33 TWP 19 RNG 30*****	3,751.76	727
*****TEE N GREEN ESTATES ***** *****PB 13 PG 43 *****		

NAME - PARCEL NUMBER	TAXES DUE	SEQ. #
MC WILLIAMS JAMES J JR 33-19-30-501-0000-0330 (HX) PAD: 115 BUNKER LN	653.43	728
TRAVIS GLEN W & PATRICIA C 33-19-30-501-0000-0470 (HX) PAD: 160 BUNKER LN *****IDYLLWILDE OF LOCH ARBOR SEC 5***** *****PB 19 PG 46 *****	1,026.61	729
KAPLAN JACK & LEONORE 33-19-30-502-0000-0200 (HX) PAD: 102 BRIERWOOD DR LOT 20 BLOCK C IDYLLWILDE OF ...	471.97	730
DOKTOR MIRIAM R & KENNETH R 33-19-30-502-0F00-0010 PAD: 307 LARKWOOD DR LOT 1 BLOCK F IDYLLWILDE OF ... *****OAKS OF SANFORD ***** *****PB 19 PGS 55 & 56 *****	2,562.26	731
SKYLES DAVID 33-19-30-503-0000-0220 (HX) PAD: 102 OAKS CT *****MAYFAIR MEADOWS ***** *****PB 29 PGS 31 TO 33 *****	1,690.80	732
GRIMM LINDA K 33-19-30-508-0000-0210 (HX) PAD: 125 MEADOW BLVD	1,271.96	733
MAYFAIR MEADOWS HOMEOWNERS ASSN INC C/O EPM SERV INC 33-19-30-508-0000-0370 PAD: 158 MEADOW BLVD LOT 37 (LESS BEG NE COR RUN ...	320.87	734
HOBSON JAMIA L & LARSEN-PLOTT LESLIE J 33-19-30-508-0000-0870 (HX) PAD: 103 WINTERGLEN DR *****MAYFAIR MEADOWS PH 2 ***** *****PB 32 PGS 55 TO 58 *****	1,177.12	735
MILLER DOROTHY A 33-19-30-509-0000-1102 (HX) PAD: 120 CANDLEWICK CT LOT 1102	710.01	736
PEETE DEREK A & SANDRA E 33-19-30-509-0000-5020 (HX) PAD: 130 DRESDAN CT *****LINDSEY ESTATES REPLAT ***** *****PB 42 PG 18 *****	708.29	737
GARDNER DAVID J 33-19-30-511-0000-05A0 PAD: 117 LINDSEY WAY LOT 5A & 5B *****MAYFAIR OAKS ***** *****PB 50 PGS 38 THRU 41 *****	1,727.11	738
GUY LAURA L 33-19-30-513-0000-0100 (HX) PAD: 146 LONDON FOG WAY *****COUNTRY CLUB PARK ***** *****PB 50 PGS 63 THRU 66 *****	2,261.80	739
FIGUEROA JUAN L & NIEVES NAHOMY S 33-19-30-514-0000-0660 (HX) PAD: 106 SPLITLOG PL *****PAMALA OAKS PH 2 ***** *****PB 51 PG 15 *****	2,008.32	740
PALMER JASON D & SUSAN K 33-19-30-515-0000-0180 (HX) PAD: 117 HOLLOWAY CT *****COUNTRY CLUB PARK PH 2 ***** *****PB 54 PGS 22 THRU 24 *****	1,639.69	741
CALEDON ESTEBAN J 33-19-30-516-0000-1140 PAD: 152 ROCKHILL DR *****MONTEREY OAKS PH 1, A REPLAT ***** *****PB 56 PGS 33 & 34 *****	2,855.06	742
REID TREVOR M & SHARON 33-19-30-517-0000-0020 (HX) PAD: 102 MONTEREY OAKS DR *****MONTEREY OAKS PH 2 REPLAT ***** *****PB 58 PGS 22-23 *****	2,447.07	743
ARMATO RUTH 33-19-30-519-0000-0230 (HX) PAD: 101 CARMEL BAY DR	1,837.02	744
GABEL JASON & JENNIFER 33-19-30-519-0000-0330 (HX) PAD: 122 CARMEL BAY DR	1,914.65	745
LUNA KIMBERLY A 33-19-30-519-0000-0490 (HX) PAD: 135 CARMEL BAY DR	1,923.41	746
MADDEK LAURIE 33-19-30-519-0000-0770 PAD: 123 SPANISH BAY DR *****NEW UPSALA ***** *****PB 1 PG 67 *****	3,011.13	747
BERNOSKY WILLIAM R & ELLEN E 33-19-30-5AF-0000-011A PAD: 500 VIHLEN RD E 272 FT OF LOT 11 (LESS N ...	1,320.26	748
VIHLEN SIDNEY L III 33-19-30-5AF-0000-0200 LOT 20 (LESS RD)	920.98	749
MATTHEWS SHIRLEY TRUSTEE FBO VIHLEN STANLEY M ET AL 33-19-30-5AF-0000-021B (HX) PAD: 670 VIHLEN RD W 220 FT OF LOT 21 (LESS RD)	420.01	750
CRISS WILLIAM R & JUDY B 33-19-30-5AF-0000-025A (HX) PAD: 800 UPSALA RD N 150 FT OF E 321 FT OF LOT ...	187.86	751
BERNOSKY WILLIAM R JR & ELLEN 33-19-30-5AF-0000-032A (HX) PAD: 1001 VIHLEN RD W 325 FT OF N 158.3 FT (LESS ...	1,379.96	752
P ZEULI & SON INV INC & RICHARD A & JEANNE FLEISHMANN 33-19-30-5AF-0000-0540 PAD: COUNTRY CLUB RD LOT 54 S OF RD (LESS ... *****IDYLLWILDE OF LOCH ARBOR SEC 6***** *****PB 21 PG 40 *****	859.26	753
PIRTLE ROSEMARY W 33-19-30-5EM-0000-0040 (HX) PAD: 107 MAPLEWOOD DR *****CROWN COLONY SUBDIVISION ***** *****PB 61 PGS 76 - 78 ***** *****ALL 5AF-0000-039A 039B 039C & *****	1,632.12	754
SAMARTINO BRENDA L & BELL MATTHEW 33-19-30-5QS-0000-0730 *****SEC 34 TWP 19 RNG 30*****	480.44	755
VIHLEN SIDNEY L III 34-19-30-300-0020-0000 PAD: VIHLEN RD	188.57	756
KONIG INGER OR GOFF ROBERT C 34-19-30-300-0220-0000 *****LINCOLN HEIGHTS SEC 1 ***** *****PB 13 PG 99 *****	180.81	757
COOPER MARY E 34-19-30-502-0100-0020 (HX) PAD: 2979 TRUMAN ST	491.81	758
MORRIS GRADY 34-19-30-502-0100-0050 (HX) PAD: 1803 KNOX AVE	467.73	759
ROYALS C W SR & ARMENTHUS 34-19-30-502-0100-0060 (HX) PAD: 1805 KNOX AVE	388.41	760
MOORE BRENDA R & FRAZIER CLARENCE 34-19-30-502-0100-0080 (HX) PAD: 1813 KNOX AVE	298.67	761
TENNON FLOSSIE 34-19-30-502-0100-0100 (HX) PAD: 1821 KNOX AVE	271.64	762
MIKE JAMES M 34-19-30-502-0100-0390 (HX) PAD: W AIRPORT BLVD	878.37	763

NAME - PARCEL NUMBER	TAXES DUE	SEQ. #	NAME - PARCEL NUMBER	TAXES DUE	SEQ. #	NAME - PARCEL NUMBER	TAXES DUE	SEQ. #
JOHNSON EMMA L 34-19-30-502-0100-0410 (HX) PAD: 2141 W AIRPORT BLVD	341.53	764	RAINES NED JR & FLORENCE 34-19-30-511-0C00-0010 PAD: 1911 W AIRPORT BLVD	84.72	794	DAVIS KENNETH & JACKSON PATRICE 34-19-30-5AK-0A00-048A PAD: W 15TH ST W 44 FT OF N 145 FT OF LOT ...	55.14	836
SMITH EARLE E SR & SHEILA M 34-19-30-502-0100-0430 (HX) PAD: 2111 W AIRPORT BLVD	605.28	765	MATTHEWS RENA 34-19-30-511-0C00-0100 PAD: 2952 BUNGALOW BLVD LOTS 10 & 11 BLK C	95.11	795	WHEELER LULA B & WHEELER GRACE 34-19-30-5AK-0A00-048B PAD: 1811 W 15TH ST E 49 FT OF W 93 FT OF N 1/2 ...	105.51	837
GREEN SYLVIA L D & GREEN THOMAS D R 34-19-30-502-0200-0220 (HX) PAD: 1808 KNOX AVE	396.39	766	SHAW ERNESTINE 34-19-30-511-0C00-0130 PAD: BUNGALOW BLVD	37.17	796	VALLLOT DOROTHY LIFE-EST 34-19-30-5AK-0A00-049B PAD: W 15TH ST W 1/2 OF S 1/2 OF LOT 49 BLK ...	147.58	838
JOHNSON IRENE F 34-19-30-502-0300-0140 (HX) PAD: 1828 HARDING AVE	345.47	767	HALL BENJAMIN J JR & YVONNE 34-19-30-511-0C00-0200 PAD: BUNGALOW BLVD	48.56	797	VALLLOT DOROTHY & KNIGHT MINNIE L & HOOKS WILLIE 34-19-30-5AK-0A00-0500 PAD: 1915 W 15TH ST W 86 FT OF N 1/2 OF LOT 50 ...	748.48	839
PINDER TYRONE 34-19-30-502-0400-0010 PAD: 1900 HARDING AVE	1,277.84	768	HALL BENJAMIN J JR & YVONNE F 34-19-30-511-0C00-0210 PAD: BUNGALOW BLVD	42.48	798	SHERMAN ROBERT A & ANNA 34-19-30-5AK-0A00-0770 (HX) PAD: 1561 W 18TH ST BEG NE COR LOT 77 BLK A RUN ...	187.86	840
BOND BARBRA A J & JACKSON DEMETRIUS & JACKSON DION 34-19-30-502-0400-0440 (HX) PAD: 1849 LINCOLN AVE	759.17	769	HALL BENJAMIN J JR & YVONNE F 34-19-30-511-0C00-0220 PAD: BUNGALOW BLVD	40.97	799	THOMPSON CAROLYN D 34-19-30-5AK-0A00-077B PAD: 1571 W 18TH ST BEG 322.6 FT E OF NW COR LOT ...	595.39	841
BROWN MELVA J 34-19-30-502-0500-0300 (HX) PAD: 1808 LINCOLN AVE *****LOCKHARTS SUBD 1ST ADD *****PB 4 PG 26	359.83	770	ERTEL MICHAEL 34-19-30-511-0C00-0250 PAD: BUNGALOW BLVD	37.17	800	TOMLIN ETHEL D 34-19-30-5AK-0A00-078A PAD: W 18TH ST PT OF LOTS 78 & 79 BLK A ...	139.78	842
*****LOCKHARTS SUBD 1ST ADD *****PB 4 PG 26	*****	*****	MEDLOCK MICHAEL 34-19-30-511-0C00-0260 (HX) PAD: 3048 BUNGALOW BLVD	965.47	801	JACKSON ROBERT JR & MAE F 34-19-30-5AK-0A00-079A (HX) PAD: 1895 W 18TH ST PT OF LOT 79 DESC AS BEG NW ...	2,375.24	843
GILMORE RICARDO L & DUNNUM ROSE G 34-19-30-503-0F00-0010 PAD: W 20TH ST BEG NE COR LOT 13 BLK H RUN ...	1,920.91	771	MEDLOCK MICHAEL 34-19-30-511-0C00-0270 PAD: BUNGALOW BLVD LOTS 27 & 28 BLK C	95.11	802	SHARPE THELMA LIFE EST (SHARPE JOSEPH JR ET AL TC33) 34-19-30-5AK-0B00-001A (HX) PAD: 1601 SOUTHWEST RD BEG 25 FT S + 25 FT W OF INT ...	188.86	844
WILDER DOROTHY A & ALEXANDER JAMES JR ET AL 34-19-30-503-0100-0010 PAD: W HUGHEY ST LOTS 1 2 + 3 BLK I 1ST ADD ...	207.74	772	DE BOSE CLEVELAND & RIGGINS SHARON E 34-19-30-511-0D00-0010 PAD: BUNGALOW BLVD	42.67	803	TURNER DAISY F C/O WILLIAM TURNER SR 34-19-30-5AK-0B00-001B PAD: 1606 ROOSEVELT AVE PT LOT 1 BLK B DESC AS BEG ...	770.30	845
ALEXANDER JAMES ET AL C/O CHARLIE & ANNIE COLLIER 34-19-30-503-0100-0040 PAD: JONES AVE	71.58	773	HOLLY J F & HALLIE C/O MAMIE CROOMS 34-19-30-511-0D00-0040 PAD: BUNGALOW BLVD LOTS 4 + 5 BLK D	94.37	804	TURNER CORINE 34-19-30-5AK-0B00-001D PAD: 1609 SOUTHWEST RD PT LOT 1 BLK B DESC AS BEG ...	81.44	846
MITCHELL ANNIE J 34-19-30-503-0100-0070 (HX) PAD: 2021 JONES AVE LOTS 7 + 8 BLK I 1ST ADD TO ...	274.82	774	SHEPPARD WALLACE L & SHAPPARD HENRY L 34-19-30-511-0D00-0060 PAD: BUNGALOW BLVD	46.97	805	JOHNSON RUBY & DAVIS KENNETH 34-19-30-5AK-0B00-001F PAD: SOUTHWEST RD PT LOT 1 BLK B DESC AS BEG ...	261.38	847
ROBERSON GRADEY & ROBERSON HORATIO 34-19-30-503-0100-0180 (HX) PAD: 2014 WILLIAMS AVE S 1/2 OF LOT 18 + ALL LOTS ...	188.86	775	SHEPPARD WALLACE L & SHAPPARD HENRY L 34-19-30-511-0D00-0070 PAD: BUNGALOW BLVD	77.91	806	TRAVIDIAN INV GROUP INC 34-19-30-5AK-0B00-0520 PAD: 551 WILHEM RD LOT 52 (LESS W 10 FT) BLK B ...	1,804.68	848
JOHNSON CYLINDA D & JOHNSON ERIC L 34-19-30-503-0100-0210 PAD: 2016 WILLIAMS AVE	532.23	776	ANDERSON REGINALD D & VICTORIA 34-19-30-511-0D00-0110 PAD: 3049 BUNGALOW BLVD LOT 11 (LESS RD)	774.48	807	SMITH MARY 35-19-30-300-0020-0000 (HX) PAD: 1703 W 13TH ST	296.63	849
WILLIAMS GARY & BETTY J 34-19-30-503-0100-0230 PAD: 2020 WILLIAMS AVE	765.50	777	ANDERSON REGINALD D & VICTORIA 34-19-30-511-0D00-0120 PAD: 3409 BUNGALOW BLVD LOT 12 (LESS RD) BLK D	47.56	808	MINGO ALMA 35-19-30-300-0030-0000 (HX) PAD: 1709 W 13TH ST	83.19	850
HAYNES ALBERT 34-19-30-503-0100-0240 PAD: 2022 WILLIAMS AVE	82.75	778	ANDERSON REGINALD D & VICTORIA 34-19-30-511-0D00-0130 PAD: BUNGALOW BLVD LOT 13 (LESS RD) BLK D	45.06	809	BROOKS CALVIN SR 35-19-30-300-003A-0000 PAD: 1704 W 14TH ST	689.62	851
MOORE WOODROW & FASTER 34-19-30-503-0J00-0080 PAD: W AIRPORT BLVD	70.58	779	ANDERSON REGINALD D & VICTORIA 34-19-30-511-0D00-0140 PAD: 3073 BUNGALOW BLVD LOTS 14 (LESS RD) BLK D	73.09	810	WILLIAMS LUCIOUS JR & BRENDA J 35-19-30-300-0040-0000 PAD: 1717 W 13TH ST	685.66	852
JONES SHIRLEY 34-19-30-503-0J00-0140 PAD: 2081 W AIRPORT BLVD	70.58	780	*****RAVENNA PARK 2ND SEC OF *****LOCH ARBOR *****PB 13 PGS 29 30 + 31	*****	*****	WILLIAMS BRENDA J 35-19-30-300-004A-0000 PAD: W 13TH ST	53.35	853
GRANT ERNEST SR 34-19-30-503-0J00-0150 (HX) PAD: 2071 W AIRPORT BLVD LOTS 15 & 16 BLK J 1ST ADD ...	529.02	781	BAHNG JOHN B 34-19-30-512-0A00-0420 PAD: TEMPLE DR	268.16	811	WILLIAMS BRENDA J 35-19-30-300-0050-0000 (HX) PAD: W 14TH ST	272.39	854
GRANT JANICE O 34-19-30-503-0J00-0170 PAD: 2041 W AIRPORT BLVD	613.40	782	MESSER ANGELA B & LEE F 34-19-30-512-0B00-0130 (HX) PAD: 313 SATSUMA DR	1,358.25	812	FREDDIE BETTY J & FREDDIE ERIC T 35-19-30-300-0240-0000 PAD: 2010 OLD LAKE MARY RD	1,109.05	855
MOORE WOODROW & FASTER 34-19-30-503-0J00-0200 (HX) PAD: 2031 AIRPORT BLVD	186.86	783	MCADAMS MARK A & SANDRA L 34-19-30-512-0B00-0170 (HX) PAD: 402 TEMPLE DR	915.07	813	FREDDIE CHARLES P & BETTY J 35-19-30-300-024A-0000 (HX) PAD: 2014 OLD LAKE MARY RD	1,015.92	856
TILLMAN WILLIE & ALI SAIED 34-19-30-503-0J00-0210 PAD: 2011 W AIRPORT BLVD LOTS 21 + 22 BLK J 1ST ADD ...	1,610.93	784	*****RAVENNA PARK 2ND SEC OF *****LOCH ARBOR *****PB 14 PG 22	*****	*****	FREDDIE CHARLES P & BETTY J 35-19-30-300-024B-0000 PAD: OLD LAKE MARY RD	128.00	857
*****RAVENNA PARK 3RD SEC OF *****LOCH ARBOR *****PB 14 PG 22	*****	*****	HERRING WILLIE M 34-19-30-513-0000-0080 (HX) PAD: 2960 W 23RD ST	186.86	814	CALLOWAY LAGLORIA 35-19-30-300-0250-0000 PAD: 2016 OLD LK MARY RD (.96 AC)	363.29	858
BRANNON DAVID A 34-19-30-504-0000-0150 (HX) PAD: 617 BETH DR	941.78	785	BULLARD HORACE & MARY J 34-19-30-513-0000-0120 PAD: W 23RD ST	94.11	815	VELAZQUEZ ISMAEL 35-19-30-300-025A-0000 PAD: 2400 25TH	2,115.48	859
*****RAVENNA PARK SEC OF LOCH *****ARBOR *****PB 12 PGS 61 + 62	*****	*****	BULLARD MARY J 34-19-30-513-0000-0130 (HX) PAD: 3010 W 23RD ST LOTS 13 + 14	379.51	816	CALLOWAY LAGLORIA 35-19-30-300-025B-0000 PAD: OLD LAKE MARY RD (.2 AC)	124.40	860
FITZPATRICK MARIE S 34-19-30-506-0C00-0030 (HX) PAD: 212 CITRUS DR	124.38	786	BARNES MELVIN L & MABEL 34-19-30-513-0000-0290 (HX) PAD: 3021 W 23RD ST LOTS 29 + 30	371.00	817	FREDDIE BETTY J & CALLOWAY GLORIA 35-19-30-300-0270-0000 PAD: 2022 OLD LAKE MARY RD	84.12	861
*****PHILLIPS RAVENNA PARK SEC *****OF LOCH ARBOR *****PB 10 PG 34	*****	*****	ALLOWAY WILLIE 34-19-30-513-0000-0340 (HX) PAD: 2971 W 23RD ST	168.47	818	MONCRIEF KIRBY SUCC PER REP ESTATE OF MERIS BEREKS 35-19-30-300-0350-0000 PAD: 1901 COUNTRY CLUB RD	286.05	862
ARNOLD GORDON H II & CHRISTENSEN ROBYN L 34-19-30-507-0B00-0030 PAD: 108 TANGERINE DR	1,616.10	787	BRUNDRIDGE JENNIFER M 34-19-30-513-0000-0370 (HX) PAD: 2941 W 23RD ST	186.86	819	PARRAMORE WILLIAM 35-19-30-300-0390-0000 *****DE FORESTS ADD *****PB 1 PG 130	621.12	863
*****BUNGALOW CITY *****PB 7 PG 82	*****	*****	DAVIS THELMA PER REP ESTATE OF ALICE M MACKKEYROY 34-19-30-514-0100-0020 PAD: 1800 LINCOLN AVE	1,218.22	820	MITCHELL MILDRED S & WILLIAM & MITCHELL VALARIE 35-19-30-502-0000-00A0 PAD: 1208 MANGOUSTINE AVE	104.53	864
BROWN LUCILLE M 34-19-30-511-0A00-0030 (HX) PAD: 2218 SOUTHWEST RD LOTS 3 + 4 BLK A	309.97	788	MOORE WILLIE C 34-19-30-514-0200-0010 (HX) PAD: 3088 TRUMAN BLVD	358.90	821	MORGAN NETTIE LEE 35-19-30-502-0000-00B0 PAD: 1406 W 13TH ST	103.53	865
MURRAY JESS & DIANNE L 34-19-30-511-0A00-0050 PAD: SOUTHWEST RD	57.73	789	GUESS DAVID 34-19-30-514-0200-0030 (HX) PAD: 3060 TRUMAN BLVD	334.87	822	SPENCE SYDNEY N 35-19-30-502-0000-00E0 PAD: 1407 W 13TH ST	707.53	866
BELLAMY FRANK & BERNICE 34-19-30-511-0A00-0060 PAD: 2224 SOUTHWEST RD	361.20	790	KIRKLAND LORENE C 34-19-30-514-0200-0040 (HX) PAD: 3046 TRUMAN BLVD	262.34	823	*****FLA LAND + COLONIZATION *****COS ADD TO SOUTH SANFORD *****PB 1 PG 73	*****	*****
JACKSON FRANCIS 34-19-30-511-0A00-0090 PAD: 2726 BUNGALOW BLVD SLY 120 FT OF LOTS 9 + 10 + ...	1,509.40	791	GRAYSON DONALD E & JANIE C 34-19-30-514-0400-0010 (HX) PAD: 1801 LINCOLN AVE	371.06	824	JONES CHARLIE B & JUANITA D 35-19-30-503-0000-0080 PAD: 1307 W 14TH ST	1,257.61	867
FIELDS ELIJAH & ROZELLA 34-19-30-511-0A00-0260 PAD: BUNGALOW BLVD	37.17	792	WELLS FARGO BANK 34-19-30-514-0400-0020 PAD: 1802 COOLIDGE AVE	1,806.39	825	THOMAS JOHN W & SONJA 35-19-30-503-0000-0180 (HX) PAD: 1204 W 15TH ST	821.23	868
ADAMS ROZELLA 34-19-30-511-0A00-0270 (HX) PAD: 2854 BUNGALOW BLVD LOTS 27 + 28 BLK A	206.08	793	YOUNGBLOOD VIVIAN M & MC GEE COBBIN A ET AL 34-19-30-514-0400-0030 PAD: 1804 COOLIDGE AVE	1,066.66	826	THOMAS JOHN W & SONJA L 35-19-30-503-0000-0190 PAD: W 15TH ST	40.88	869
			DEBOSE HENRY P & MATILDA 34-19-30-514-0500-0030 (HX) PAD: 1802 HARDING AVE	594.96	827	KIRKLAND CHARLES E & ACQUANETTA S 35-19-30-503-0000-0370 PAD: W 16TH ST	108.58	870
			ROBINSON FELISA A 34-19-30-514-0600-0010 PAD: 1803 HARDING AVE	1,153.76	828	BARNES GEORGE JR & CAMILLA 35-19-30-503-0000-0380 (HX) PAD: 1304 W 16TH ST	552.72	871
			*****IDYLLWILDE OF LOCH ARBOR SEC 4 *****PB 16 PGS 99 + 100	*****	*****	LEIFFER KIRK S TRUSTEE FBO 35-19-30-503-0000-0390 PAD: 1306 W 16TH ST	270.89	872
			SABINE WILLIAM R & JUDITH A 34-19-30-518-0C00-0050 (HX) PAD: 109 ALDEAN DR	1,775.62	829	C/O WILLIAM K COOPER 35-19-30-503-0000-0420 (HX) PAD: 1403 W 14TH ST	155.25	873
			*****SMITHS M M 2ND SUBD *****PB 1 PG 101	*****	*****	CHURCH HOLY TRINITY OF GOD IN CHRIST INC 35-19-30-503-0000-0460 PAD: 1400 W 15TH ST	96.40	874
			BURKE CATHA A 34-19-30-5AK-0A00-0130 PAD: 1507 W 15TH ST	373.11	830	SPIRIT OF TRUTH WORSHIP MINISTRIES INC 35-19-30-503-0000-0480 PAD: 1403 W 15TH ST	108.58	875
			SILAS JOHN L 34-19-30-5AK-0A00-0240 PAD: 1506 W 16TH ST	438.54	831	BURKE SHARON 35-19-30-503-0000-0500 PAD: 1404 W 16TH ST	107.58	876
			SMITH TONY L 34-19-30-5AK-0A00-0250 (HX) PAD: 1504 W 16TH ST	296.03	832			
			BACON WILLIS S & CORINE LIFE EST (DUVAL JAMES E ET AL) 34-19-30-5AK-0A00-0420 (HX) PAD: 1700 W 16TH ST E 88 FT OF S 117 FT OF LOT ...	165.09	833			
			WILLIAMS NORMA J 34-19-30-5AK-0A00-046E PAD: W 15TH ST W 44 FT OF S 1/2 OF LOT 46 ...	94.25	834			
			AKINS ISIAH JR & RUTH 34-19-30-5AK-0A00-047A PAD: 1807 W 15TH ST W 1/2 OF N 100 FT OF LOT 47 ...	113.90	835			

**This
Delinquent
Property Tax
List appears
three times
in May**

NAME - PARCEL NUMBER	TAXES DUE	SEQ. #	NAME - PARCEL NUMBER	TAXES DUE	SEQ. #	NAME - PARCEL NUMBER	TAXES DUE	SEQ. #
REDDEN ROSLYN 35-19-30-503-0000-0530 PAD: 1414 W 13TH ST	209.85	877	ALEXANDER TYRON 35-19-30-513-0100-0010 (HX) PAD: 1619 W 16TH ST	511.05	917	JACKSON ROBERT LIFF EST (JACKSON ROBERT JR) 35-19-30-513-2200-0290 PAD: 1716 MULBERRY AVE LOTS 29 + 30 BLK 22 *****DIXIE *****PB 2 PG 103	306.59	959
LEE JULIUS T 35-19-30-503-0000-0580 PAD: 1419 W 13TH ST	291.82	878	HOLLOMAN EDNA P 35-19-30-513-0100-0100 PAD: 1501 W 16TH ST	440.12	918	BROOKS DARLENE HEIRS ET AL C/O C/O EDNA S HUNTER 35-19-30-514-0000-0010 PAD: 1300 DIXIE WAY LOT 1 & S 1/2 OF VACD ST ADJ ...	439.78	960
LEE JULIUS T 35-19-30-503-0000-0590 PAD: 1415 W 13TH ST	309.06	879	SMITH MARY 35-19-30-513-0100-0200 PAD: 1607 MULBERRY AVE	98.55	919	LOWERY PAMELA S & DUNWOODY MALVERSE & LOWERY HERBERT 35-19-30-514-0000-0090 PAD: DIXIE WAY	187.53	961
REDDEN ROSLYN 35-19-30-503-0000-0650 PAD: 1323 OLEANDER AVE	396.95	880	WILLIAMS VEIMA H 35-19-30-513-0300-0020 (HX) PAD: 1605 W 17TH ST LOTS 2 + 3 BLK 3	831.56	920	GIBSON BETTY & DAVIS JOYCE 35-19-30-514-0000-0140 PAD: DIXIE WAY	199.24	962
JONES CHARLIE B & JUANITA D 35-19-30-503-0000-0700 PAD: 1409 W 14TH ST *****LINCOLN COURT *****PB 4 PG 20	1,045.21	881	JONES DELORES & IRWIN LIZA M & MITCHELL ELIZABETH I ET AL 35-19-30-513-0300-0050 PAD: W 17TH ST	99.55	921	JACKSON GLORIA J D 35-19-30-514-0000-0150 PAD: 2150 HARRISON ST	1,684.00	963
JONES MARGARET A 35-19-30-504-0000-0010 PAD: 1200 MULBERRY AVE	58.60	882	ADDISON JOHN A 35-19-30-513-0300-0090 PAD: 1503 W 17TH ST	98.55	923	GRANT ERNEST & DELORES 35-19-30-514-0000-0200 PAD: DIXIE WAY LOTS 20 + 31	371.05	964
JONES MARGARET A 35-19-30-504-0000-0020 PAD: 1202 W 13TH ST LOTS 2 THRU 7 & 10 THRU 14 ...	416.55	883	LATSON TUNISIA A 35-19-30-513-0300-0150 PAD: W 18TH ST	98.55	924	WILLIAMS JEFFERY P & JACQUELINE I 35-19-30-514-0000-0260 (HX) PAD: 1511 DIXIE WAY W 125 FT OF LOT 26	776.54	965
JONES MARGARET A 35-19-30-504-0000-0080 LOTS 8 15 & 22	169.79	884	WILLIAMS EDGAR & VEIMA 35-19-30-513-0300-0170 PAD: W 18TH ST LOTS 17 + 18 BLK 3	195.05	925	HOLLEY ARVSTER & BETTY J 35-19-30-514-0000-0330 PAD: 1420 ROOSEVELT AVE	1,901.70	966
JONES MARGARET A 35-19-30-504-0000-0090 PAD: W 13TH ST LOT 9 (LESS E 2 FT FOR ...	66.14	885	WILLIAMS EDGAR & VEIMA 35-19-30-513-0300-0190 PAD: 1608 W 18TH ST LOTS 19 + 20 BLK 3	195.05	926	BEAMON JESSIE HEIRS C/O LORENZO THOMPSON 35-19-30-514-0000-0340 PAD: ROOSEVELT AVE	199.24	967
JORDAN ALBERTA B 35-19-30-504-0000-0190 PAD: 1222 LINCOLN CT	65.86	886	BROWN MARTHA 35-19-30-513-0400-0040 PAD: W 18TH ST	100.48	927	ROBINSON ANTHONY D 35-19-30-514-0000-0360 (HX) PAD: 1502 ROOSEVELT AVE N 50 FT OF E 115 FT OF LOT 36	154.33	968
JONES MARGARET A 35-19-30-504-0000-0260 LOTS 26 TO 28 (LESS S 18 FT ... *****GEORGIA ACRES *****PB 7 PG 52	179.38	887	WILLIAMS VEIMA H 35-19-30-513-0700-0010 PAD: 1719 W 18TH ST LOTS 1 + 2 BLK 7	1,207.50	928	WATSON SHELLIE A 35-19-30-514-0000-036A PAD: 16TH & ROOSEVELT LOT 36 (LESS N 50 FT OF E ... *****ACADEMY MANOR UNIT 01 *****PB 13 PG 93	331.60	969
ALEXANDER REGINO JR & ALEXANDER FREDERICK ET AL 35-19-30-505-0000-0010 PAD: W 13TH ST	83.93	888	FRAZIER JOE H 35-19-30-513-0700-0060 PAD: STRAWBERRY AVE LOTS 6 + 7 BLK 7	116.21	929	EDWARD DALLAS J 35-19-30-515-0000-0080 PAD: 114 ACADEMY AVE LOT 8 & S 1/2 OF VACD ST ADJ ...	918.41	970
CHURCH SANFORD CHRISTIAN WORSHIP CENTER 35-19-30-505-0000-0020 PAD: W 13TH ST	85.89	889	SHELLING THELMA 35-19-30-513-0800-0040 (HX) PAD: 1811 PEACH AVE LOTS 4 & 5 BLK 8	467.25	930	MEDLOCK EARLEAN & SPENCER CORINTHIANS 35-19-30-515-0000-0130 (HX) PAD: 124 ACADEMY AVE LOT 13 & S 1/2 OF VACD ST ...	374.74	971
CHURCH SANFORD CHRISTIAN WORSHIP CENTER 35-19-30-505-0000-0030 PAD: 1509 W 13TH ST	1,179.69	890	TAFFE BERISFORD 35-19-30-513-0900-0030 (HX) PAD: 1809 PEAR AVE LOTS 3 + 4 BLK 9	209.51	931	LONG LUCILLE 35-19-30-515-0000-0180 (HX) PAD: 134 ACADEMY AVE LOT 18 & S 1/2 OF VACD ST ...	226.93	972
LEIFFER KIRK S TRUSTEE FBO 35-19-30-505-0000-0140 PAD: 1608 W 13TH PL	83.93	891	WILLIAMS GARY 35-19-30-513-0900-0050 PAD: 1815 PEAR AVE LOT 5 6 & 7 BLK 9	1,164.05	932	WAGNER MARIA J 35-19-30-515-0000-0190 PAD: 136 ACADEMY AVE LOT 19 & S 1/2 OF VACD ST ...	1,158.87	973
WILLIAMS JEFFERY P 35-19-30-505-0000-0250 PAD: 1316 OLEANDER AVE	368.85	892	THOMAS LINDA B 35-19-30-513-1100-0050 PAD: PEACH AVE LOTS 5 THRU 7 BLK 11	208.79	933	DIXON THERESA 35-19-30-515-0000-0240 (HX) PAD: 136 CARVER AVE	254.66	974
SANDERS SANTONIA & KRAWCZYNSKI STEPHANIE 35-19-30-505-0000-0290 PAD: 1324 OLEANDER AVE *****BOYKIN PLACE *****PB 7 PG 20	87.14	893	WILLIAMS JACQUELINE & PARKER PAUL D 35-19-30-513-1200-0010 PAD: TANGERINE AVE	60.12	934	WADE ALICE M 35-19-30-515-0000-0310 (HX) PAD: 131 ACADEMY AVE	311.53	975
BELL LINDA A 35-19-30-506-0000-0010 PAD: 1402 OLEANDER AVE	331.98	894	WILLIAMS JACQUELINE & PARKER PAUL D 35-19-30-513-1200-0020 PAD: TANGERINE AVE	60.12	935	BUCKNER CASSANDRA 35-19-30-515-0000-0410 (HX) PAD: 111 ACADEMY AVE WASHINGTON HUBERT L & CYNTHIA A	467.63	977
FELTON MELDA 35-19-30-506-0000-0030 PAD: 1507 W 14TH ST	321.61	895	MILLER ALGERINE & WASHINGTON BETTY & BLAKE SYLVIA ET AL 35-19-30-513-1600-0010 (HX) PAD: 1703 SOUTHWEST RD LOTS 1 2 3 4 + 5 BLK 16	569.27	936	REDDING TYRONE 35-19-30-515-0000-0640 (HX) PAD: 127 BOB THOMAS CIR	441.67	978
HALL JOHN T JR & AZALIN 35-19-30-506-0000-0060 (HX) PAD: 1515 W 14TH ST W 1/2 OF LOT 6 + ALL LOT 7	372.91	896	GRACE APOSTOLIC TEMPLE INC 35-19-30-513-1600-0060 PAD: 1223 W 18TH ST LOTS 6 7 + 8 BLK 16	209.01	937	BAKER WILLIE F & RETHA M 35-19-30-515-0000-0650 (HX) PAD: 140 BOB THOMAS CIR	430.49	979
REVA NALES ROMEO 35-19-30-506-0000-0100 PAD: 1609 W 14TH ST	394.45	897	S & S PROPERTY ENTERPRISES INC 35-19-30-513-1700-0140 PAD: ROOSEVELT AVE LOTS 14 15 + 16 BLK 17	147.69	938	VALLOT MICHAEL & GLORIA 35-19-30-515-0000-0710 (HX) PAD: 146 BOB THOMAS CIR	485.22	980
FELTON MELDA 35-19-30-506-0000-0120 PAD: 1700 W 15TH ST	318.72	898	WILLIAMS JOHNNIE L 35-19-30-513-1800-0070 PAD: 2106 W 18TH ST LOTS 7 + 8 BLK 18	352.59	939	JOHNSON NATASHA & DANTA 35-19-30-515-0000-0760 (HX) PAD: 115 BOB THOMAS CIR	856.38	981
DELLA VALLE SIGFRICLO A & SONIA E 35-19-30-506-0000-0130 PAD: 1630 W 15TH ST	116.58	899	YOUNGBLOOD VIVIAN M & MC GEE COBBIN A ET AL 35-19-30-513-1800-0140 PAD: 1713 MERTHIE DR	70.60	940	DIXON LEONARD 35-19-30-515-0000-0850 PAD: 160 BOB THOMAS CIR	1,294.42	982
WILLIAMS EVA C/O RUSSELL HOLLOMAN 35-19-30-506-0000-0140 PAD: 1604 W 15TH ST	93.36	900	EDWARDS DESSIE 35-19-30-513-2000-0220 PAD: 1612 PEACH AVE LOTS 22 + 23 BLK 20	113.23	941	MC NEAL VIVIAN D 35-19-30-515-0000-0870 (HX) PAD: 162 BOB THOMAS CIR	490.47	983
BAILEY ROBERT & MAMIE C/O EVA WILLIAMS & J RUSSELL 35-19-30-506-0000-0150 PAD: 1602 W 15TH ST	93.36	901	SMITH EDNA P 35-19-30-513-2000-0280 PAD: 1800 W 18TH ST	551.48	944	COPPER FRANK L & IRMA J 35-19-30-515-0000-0900 (HX) PAD: 2440 W AIRPORT BLVD	353.36	984
PLYMOUTH PARK TAX SERVICES LLC 35-19-30-506-0000-0160 PAD: 1512 W 15TH ST	92.36	902	HAMPTON CLONTHA E & PERRY BRIDGETTE F SMITH IRIS A ET AL 35-19-30-513-2100-0040 PAD: 1605 PEACH AVE S 34 FT OF LOT 4 + N 22 FT ...	384.68	945	SMITH MARY L 35-19-30-515-0000-0950 (HX) PAD: 159 BOB THOMAS CIR	357.92	985
WILLIAMS EVA BAILEY 35-19-30-506-0000-0170 PAD: 1510 W 15TH ST *****ELNORA SQUARE AMENDED PLAT *****DB 113 PG 482	253.68	903	ROUSE CHARLES L & LILLIAN V & ROUSE DELORIS L 35-19-30-513-2100-0080 (HX) PAD: 1701 PEACH AVE LOT 8 + N 12 FT OF LOT 9 BLK ...	113.23	946	WILLIAMS CATHELINE A 35-19-30-515-0000-0960 (HX) PAD: 157 BOB THOMAS CIR	800.41	986
BUCKNER CASSANDRA 35-19-30-507-0000-0020 PAD: W 15TH ST	91.70	904	GRAHAM WILLIE V & GRAHAM ELIZABETH H 35-19-30-513-2100-0110 (HX) PAD: 1707 PEACH AVE S 10 FT OF LOT 11 + ALL LOT ...	572.68	947	CONYERS VIRGINIA MAE 35-19-30-515-0000-1030 (HX) PAD: 143 BOB THOMAS CIR	417.11	987
BUCKNER CASSANDRA 35-19-30-507-0000-0060 PAD: 1713 W 14TH ST	506.34	905	SMITH JOSEPH & BETTY J 35-19-30-513-2100-0150 PAD: PEACH AVE LOT 15 + S 25 FT OF LOT 14 ...	551.48	949	WELTON LOUISE 35-19-30-515-0000-1050 (HX) PAD: 139 BOB THOMAS CIR	580.68	988
DURANT MELTON JR & VERIENE 35-19-30-507-0000-0090 PAD: W 14TH ST LOTS 9 & 12	63.96	906	HERRING A H & WILLIE M 35-19-30-513-2200-0060 PAD: 1611 STRAWBERRY AVE	427.26	950	*****WEST SANFORD REALTY CO *****SUBD *****PB 5 PG 96	141.84	989
MIKE THELMA N 35-19-30-507-0000-0130 (HX) PAD: 1710 W 15TH ST LOT 13 + W 5 FT OF LOT 14 ...	59.64	907	HUNT LESTER LIFE EST (CARRIE B BRYANT & HUNT LESTER JR ET AL) 35-19-30-513-2200-0200 PAD: 1606 MULBERRY AVE	349.49	951	REDDING EDNA C/O ETHEL L PAIGE 35-19-30-516-0000-0070 PAD: HAWKINS AVE LOTS 7 + 8 BLK F	144.58	994
MIKE THELMA 35-19-30-507-0000-0140 PAD: W 15TH ST LOT 14 (LESS W 5 FT) AMENDED ...	141.38	908	MARTIN EDDIE & ALTAMEASE 35-19-30-513-2200-0210 PAD: 1610 MULBERRY AVE	71.28	952	DANIELS ELIMIRA 35-19-30-516-0000-0010 PAD: HAWKINS AVE	86.64	990
WILLIAMS JOHNNIE L & SHARON L 35-19-30-507-0000-0160 PAD: 1702 W 15TH ST *****CATES ADD *****PB 3 PG 64	521.88	909	MARTIN EDDIE & ALTAMEASE 35-19-30-513-2200-0220 PAD: MULBERRY AVE	71.28	953	HOLLIS EDDIE 35-19-30-516-0000-0090 PAD: 1710 ALEXANDER AVE LOTS 9 + 10 BLK G	887.50	991
HOLT LEROY HEIRS 35-19-30-509-0000-0190 PAD: 1503 SOUTHWEST RD LOT 19 (LESS NLY 10 FT)	254.96	910	WHITE MAEBELL & LOUISE JOHNSON 35-19-30-513-2200-0230 PAD: MULBERRY AVE	71.28	954	DANIELS JAMES K & REGINA D 35-19-30-516-0100-0100 PAD: BLACKSTON AVE	71.42	992
TURNER WILLIE & LUE B 35-19-30-509-0000-0200 PAD: 1505 SOUTHWEST RD *****ROAD SIDE PARK *****PB 4 PG 1	325.76	911	MARTIN EDDIE & ALTAMEASE 35-19-30-513-2200-0240 PAD: MULBERRY AVE	71.28	955	GRIFFIN MILEY 35-19-30-516-0000-0050 (HX) PAD: 2620 W 18TH ST LOTS 5 + 6 BLK J	187.86	993
GUNN FRANK A & GUNN BESSIE L & GUNN DOCK JR & ET AL 35-19-30-510-0000-0020 (HX) PAD: 1603 ROOSEVELT AVE LOTS 2 3 + 4 *****DORSEYS SUBD *****PB 4 PG 9	392.28	912	MARTIN EDDIE & ALTAMEASE 35-19-30-513-2200-0250 PAD: 1706 MULBERRY AVE	473.91	956	*****LOCKHARTS SUBD *****PB 3 PG 70	*****	*****
WILLIAMS JOHNNIE L & SHARON L 35-19-30-512-0000-0010 (HX) PAD: 1703 W 15TH ST LOT 1 + W 1/2 OF LOT 3	121.17	913	ISAAC THEODOR 35-19-30-513-2200-0270 PAD: 1710 MULBERRY AVE	69.60	957	JOHNSON ERIC L & JOHNSON CYLINDA D 35-19-30-517-0100-0010 PAD: STRICKLAND AVE LOTS 1 + 2 BLK 1	144.58	994
BACON WILLIS S & SINGLETON CORINE 35-19-30-512-0000-0040 PAD: 1506 MULBERRY AVE	314.09	914	ISSAC CORNELIA HEIRS 35-19-30-513-2200-0280	68.60	958	THOMAS RONALD & CELESTENE 35-19-30-517-0100-0030 (HX) PAD: 1805 STRICKLAND AVE	429.20	995
BACON WILLIS S & CORINE LIFE EST (DUVAL JAMES E ET AL) 35-19-30-512-0000-0050 PAD: 1704 W 16TH ST *****PINE LEVEL *****PB 6 PGS 36 + 37	47.37	915				BAILEY WILLIE 35-19-30-517-0100-0090 PAD: W 18TH ST LOT 9 (LESS W 50 FT) BLK 1	91.64	996
DUHART ARTHUR III 35-19-30-513-0000-00A0 PAD: SOUTHWEST RD LOT A (LESS S 182 FT)	117.23	916				YOUNGBLOOD VIVIAN M & MC GEE COBBIN A ET AL 35-19-30-517-0100-0100 PAD: 1802 SOUTHWEST RD THAT PT OF LOTS 10 11 + 12 ...	301.55	997
						HERRING WILLIE M 35-19-30-517-0100-0150 PAD: 1904 SOUTHWEST RD	1,179.56	998

NAME - PARCEL NUMBER	TAXES DUE	SEQ. #	NAME - PARCEL NUMBER	TAXES DUE	SEQ. #	NAME - PARCEL NUMBER	TAXES DUE	SEQ. #
HERRING WILLIE M 35-19-30-517-0100-0160 PAD: SOUTHWEST RD	71.42	999	SMITH DWAYNE M 35-19-30-517-1000-0120 PAD: ALEXANDER AVE	68.68	1,040	GRAYBILL DAVID & WILSON BETTY 35-19-30-522-0A00-0060 (HX) PAD: 127 HAYS DR	684.60	1,081
BUTLER DOROTHY L 35-19-30-517-0200-0130 PAD: 1800 STRICKLAND AVE	410.79	1,000	MC CULLOUGH WILBERT H 35-19-30-517-1000-0200 (HX) PAD: 2024 MC CARTHY AVE	634.13	1,041	ROBINSON REGINALD & MARGARET 35-19-30-522-0B00-0030 (HX) PAD: 120 HAYS DR	1,174.47	1,082
HARRIS M R & MALISSA DAVIS 35-19-30-517-0200-0140	71.79	1,001	HAYNES WILBERT & SARAH C 35-19-30-517-1100-0090 (HX) PAD: 2035 MC CARTHY AVE	171.71	1,042	SANABRIA FRANKLIN 35-19-30-522-0C00-0060 (HX) PAD: 132 HAYS DR	481.76	1,083
WILLIAMS DAN 35-19-30-517-0200-0180 PAD: 1822 STRICKLAND AVE	323.41	1,002	HALL HERBERT B JR 35-19-30-517-1100-0110 (HX) PAD: 2680 W 22ND ST	187.86	1,043	ALMQUIST ERHARDE L LIFE EST & CHRISTINA R ALMQUIST 35-19-30-522-0C00-0130 PAD: 111 ANDERSON CIR	1,291.30	1,084
CLINES CHARLOT HEIRS C/O ANTHONY ANDERSON 35-19-30-517-0200-0190 PAD: 1824 STRICKLAND AVE	431.64	1,003	WHACK LEE E & CAROLYN 35-19-30-517-1100-0190 PAD: 2680 W 22ND ST	71.79	1,044	LANDERS STANLEY & MARGARET 35-19-30-522-0D00-0100 PAD: 219 HAYS DR	1,221.00	1,085
HARRIS HELEN 35-19-30-517-0300-0030 PAD: 1809 BLACKSTON AVE	697.14	1,004	REDDEN OSCAR JR & ROSLYN 35-19-30-517-1100-0200 PAD: 2680 W 22ND ST	71.79	1,045	REISINGER CLARK TRUSTEE FBO 35-19-30-522-0E00-0050 PAD: 204 HAYS DR	1,249.63	1,086
WILLIAMS VEIWA H & WILLIAMS EDGAR 35-19-30-517-0300-0080 PAD: 1831 BLACKSTON AVE	222.02	1,005	REDDEN OSCAR JR & ROSLYN 35-19-30-517-1100-0210 PAD: 2680 W 22ND ST	72.79	1,046	ELLIOTT PATRICIA 35-19-30-522-0H00-0040 PAD: 117 CLUB RD	1,018.67	1,087
JONES THEATTERESS & MERREA 35-19-30-517-0300-0130 (HX) PAD: 1800 JERRY AVE	634.03	1,006	WILLIAMS EARL & COLLIER CHARLES 35-19-30-517-1100-0220 PAD: 2038 BLACKSTON AVE	328.43	1,047	*****ACADFMV MANOR UNIT 02 *****PB 16 PG 24	*****	*****
HARRINGTON-PIETT BOBBI A 35-19-30-517-0300-0190 (HX) PAD: 1830 JERRY AVE	225.07	1,007	MORRIS BERNARD A & MORRIS GEORGE C 35-19-30-517-1200-0090 PAD: SOUTHWEST RD	129.76	1,048	CLARK BETTY R 35-19-30-523-0000-0030 (HX) PAD: 218 TUSKEGEE ST	838.50	1,088
COLLIER JIMMIE L & VERNICE W 35-19-30-517-0300-0230 (HX) PAD: 2602 W 20TH ST	568.06	1,008	EDWARDS VINCENT D 35-19-30-517-1200-0240 PAD: BLACKSTON AVE	230.53	1,052	BINGHAM HAROLD & MAMIE B 35-19-30-523-0000-0070 PAD: 217 TUSKEGEE ST	1,321.58	1,089
HARRIS HELEN O 35-19-30-517-0400-0030 PAD: MC CARTHY AVE	143.58	1,009	WHACK ZENE & MATTHEWS MARION 35-19-30-517-1300-0060 PAD: 2225 MCCARTHY AVE	509.73	1,053	REDDING TYRONE 35-19-30-523-0000-0080 PAD: 119 TUSKEGEE ST	244.43	1,090
KILLINGWORTH LEROY & SUSIE M 35-19-30-517-0400-0070 (HX) PAD: 1837 MC CARTHY AVE	186.86	1,010	WHACK ZENE & MATTHEWS MARION 35-19-30-517-1300-0060 PAD: 2225 MCCARTHY AVE	509.73	1,053	BARNES LILLIE & BANKS JILL & BARNES LEON ET AL 35-19-30-523-0000-0160 (HX) PAD: 200 YALE DR	587.21	1,091
MEYERS MERIIS 35-19-30-517-0400-0190 PAD: 1826 BLACKSTON AVE	72.79	1,011	WHACK ZENE & MATTHEWS MARION 35-19-30-517-1300-0060 PAD: 2225 MCCARTHY AVE	509.73	1,053	TAYLOR RUBY 35-19-30-523-0000-0170 (HX) PAD: 202 YALE DR	556.38	1,092
SUTTON HOWARD & DORA HEIRS C/O VEIWA WILLIAMS 35-19-30-517-0400-0220 PAD: 1830 BLACKSTON AVE	335.09	1,012	WHACK ZENE & MATTHEWS MARION 35-19-30-517-1300-0060 PAD: 2225 MCCARTHY AVE	509.73	1,053	HARRELL WILLARD J SR 35-19-30-523-0000-0210 PAD: 210 YALE DR	1,510.60	1,093
BUTLER DOROTHY L 35-19-30-517-0500-0010 (HX) PAD: 2751 W 18TH ST	381.39	1,013	WHACK ZENE & MATTHEWS MARION 35-19-30-517-1300-0060 PAD: 2225 MCCARTHY AVE	509.73	1,053	TEEMER ARBITIOUS C & ANNIE H 35-19-30-523-0000-0480 (HX) PAD: 205 YALE DR	509.30	1,094
WILLIAMS BEN D 35-19-30-517-0500-0020 PAD: 1807 ALEXANDER AVE	143.58	1,014	WHACK ZENE & MATTHEWS MARION 35-19-30-517-1300-0060 PAD: 2225 MCCARTHY AVE	509.73	1,053	BELL TOMMY LEE & CHARLIE MAE 35-19-30-523-0000-0490 (HX) PAD: 203 YALE DR	151.25	1,095
REDDEN ROSLYN 35-19-30-517-0500-0040 PAD: 1811 ALEXANDER AVE	441.23	1,015	WHACK ZENE & MATTHEWS MARION 35-19-30-517-1300-0060 PAD: 2225 MCCARTHY AVE	509.73	1,053	BLACK GLORIA L & BLACK ALBERT C 35-19-30-523-0000-0520 (HX) PAD: 133 CARVER AVE	944.42	1,096
JOHNSON KENNETH L 35-19-30-517-0500-0150 PAD: MC CARTHY AVE	72.79	1,016	WHACK ZENE & MATTHEWS MARION 35-19-30-517-1300-0060 PAD: 2225 MCCARTHY AVE	509.73	1,053	MC CRAE EDDIE JR & JOSIE 35-19-30-523-0000-0530 (HX) PAD: 131 YALE DR	539.21	1,097
COPPER MINNIE MAE 35-19-30-517-0600-0010 PAD: 1801 HAWKINS AVE	449.08	1,017	WHACK ZENE & MATTHEWS MARION 35-19-30-517-1300-0060 PAD: 2225 MCCARTHY AVE	509.73	1,053	WILLIAMS JOYCE L 35-19-30-523-0000-0560 (HX) PAD: 125 YALE DR	898.97	1,098
LIVINGSTON WILL 35-19-30-517-0600-0050 PAD: 1821 HAWKINS AVE	524.55	1,018	WHACK ZENE & MATTHEWS MARION 35-19-30-517-1300-0060 PAD: 2225 MCCARTHY AVE	509.73	1,053	DAVIS SANDRA 35-19-30-523-0000-0570 (HX) PAD: 123 YALE DR	446.50	1,099
SMITH ODEM HEIRS C/O CLINTO SMITH 35-19-30-517-0600-0090 PAD: HAWKINS AVE	144.58	1,019	WHACK ZENE & MATTHEWS MARION 35-19-30-517-1300-0060 PAD: 2225 MCCARTHY AVE	509.73	1,053	*****SANFORD COMMERCE PARK *****PB 31 PG 67	*****	*****
GIBSON CORINE 35-19-30-517-0600-0110 (HX) PAD: 2810 W 20TH ST	288.40	1,020	WHACK ZENE & MATTHEWS MARION 35-19-30-517-1300-0060 PAD: 2225 MCCARTHY AVE	509.73	1,053	GE SUPPLY LOGISTICS LLC 35-19-30-524-0000-0190 PAD: 109 COMMERCE WAY	8,076.35	1,100
JESS DIANNE L & JESS MURRAY 35-19-30-517-0600-0150 PAD: 1814 ALEXANDER AVE	144.58	1,021	WHACK ZENE & MATTHEWS MARION 35-19-30-517-1300-0060 PAD: 2225 MCCARTHY AVE	509.73	1,053	*****SOUTH SANFORD *****PB 1 PG 94	*****	*****
GIBSON WILLIE J & JOHNSON PAULINE 35-19-30-517-0600-0230 PAD: ALEXANDER AVE	143.20	1,022	WHACK ZENE & MATTHEWS MARION 35-19-30-517-1300-0060 PAD: 2225 MCCARTHY AVE	509.73	1,053	MONCRIEF RUSSELL B & MARY 35-19-30-5AJ-0A00-0050 PAD: 1216 W 13TH ST	352.35	1,101
TENNELL WILLIE & JOHNSON LUCY & PHILLIPS EULA ET AL 35-19-30-517-0700-0080 PAD: 2130 W AIRPORT BLVD	174.50	1,023	WHACK ZENE & MATTHEWS MARION 35-19-30-517-1300-0060 PAD: 2225 MCCARTHY AVE	509.73	1,053	JORDAN JAMES R 35-19-30-5AJ-0A00-0100 PAD: W 13TH ST	197.91	1,102
JESS DIANE 35-19-30-517-0700-0170 PAD: 1822 HAWKINS AVE	705.93	1,024	WHACK ZENE & MATTHEWS MARION 35-19-30-517-1300-0060 PAD: 2225 MCCARTHY AVE	509.73	1,053	WILLIAMS VALDEZA 35-19-30-5AJ-0B00-0160 PAD: 1319 W 13TH ST	247.41	1,103
HALL BENJAMIN J & YVONNE F 35-19-30-517-0800-0010 PAD: 2090 W AIRPORT BLVD	336.25	1,025	WHACK ZENE & MATTHEWS MARION 35-19-30-517-1300-0060 PAD: 2225 MCCARTHY AVE	509.73	1,053	REDDEN OSCAR JR & ROSLYN B 35-19-30-5AJ-0B00-0200 PAD: 1303 W 13TH ST	658.01	1,104
GRANT FARNEST & DELORES 35-19-30-517-0800-0030 (HX) PAD: 2080 W AIRPORT BLVD	207.50	1,026	WHACK ZENE & MATTHEWS MARION 35-19-30-517-1300-0060 PAD: 2225 MCCARTHY AVE	509.73	1,053	MC COY VERONICA K 35-19-30-5AJ-0B00-0210 PAD: W 13TH ST	1,023.57	1,105
WILLIAMS BARBARA J 35-19-30-517-0800-0040 (HX) PAD: 2070 W AIRPORT BLVD	186.86	1,027	WHACK ZENE & MATTHEWS MARION 35-19-30-517-1300-0060 PAD: 2225 MCCARTHY AVE	509.73	1,053	LAMB HATTIE M HEIRS C/O CHARLES MERRITT 35-19-30-5AJ-0B00-0280 PAD: 1105 W 13TH ST	92.72	1,106
PETERSON CHRISTOPHER L & MADELYN E 35-19-30-517-0800-0130 PAD: 2012 HAWKINS AVE	658.18	1,028	WHACK ZENE & MATTHEWS MARION 35-19-30-517-1300-0060 PAD: 2225 MCCARTHY AVE	509.73	1,053	DAVISON RICHARD D 35-19-30-5AJ-0C00-0340 PAD: 1218 W 13TH PL	482.76	1,107
SWEET REBECCA KNIGHT 35-19-30-517-0900-0010 (HX) PAD: 2013 HAWKINS AVE	439.65	1,029	WHACK ZENE & MATTHEWS MARION 35-19-30-517-1300-0060 PAD: 2225 MCCARTHY AVE	509.73	1,053	HINTZ LYELL 35-19-30-5AJ-0C00-037A PAD: 1311 OLIVE AVE	87.17	1,108
SWEET REBECCA 35-19-30-517-0900-0060 PAD: 2019 HAWKINS AVE	183.07	1,030	WHACK ZENE & MATTHEWS MARION 35-19-30-517-1300-0060 PAD: 2225 MCCARTHY AVE	509.73	1,053	SMITH FLOREITA I HEIRS C/O EITEL N SMITH 35-19-30-5AJ-0C00-037B PAD: 1313 OLIVE AVE	620.03	1,109
GREEN MALINDA HEIRS C/O MABLE BARNES 35-19-30-517-0900-0140 (HX) PAD: 2006 ALEXANDER AVE	188.86	1,031	WHACK ZENE & MATTHEWS MARION 35-19-30-517-1300-0060 PAD: 2225 MCCARTHY AVE	509.73	1,053	GIVENS GERALD L 35-19-30-5AJ-0C00-0410 PAD: 1310 W 13TH PL	123.63	1,110
ROGERS LILLIS & REYNOLDS ROBELL & TUCKER NOVIE L 35-19-30-517-0900-0190 PAD: 2024 ALEXANDER AVE	50.10	1,032	WHACK ZENE & MATTHEWS MARION 35-19-30-517-1300-0060 PAD: 2225 MCCARTHY AVE	509.73	1,053	WILLIAMS LOIS J & WILLIAMS VALDEZA 35-19-30-5AJ-0C00-0430 PAD: 1316 W 13TH PL	386.23	1,111
CARR WILLIE HEIRS 35-19-30-517-0900-019A PAD: 2026 ALEXANDER AVE	413.68	1,033	WHACK ZENE & MATTHEWS MARION 35-19-30-517-1300-0060 PAD: 2225 MCCARTHY AVE	509.73	1,053	BACON EVANS J JR 35-19-30-5AJ-0D00-0460 PAD: 1308 W 14TH ST	1,075.94	1,112
HARTSFIELD WILLIAM & CARRIE 35-19-30-517-0900-0200 (HX) PAD: 2028 ALEXANDER AVE	186.86	1,034	WHACK ZENE & MATTHEWS MARION 35-19-30-517-1300-0060 PAD: 2225 MCCARTHY AVE	509.73	1,053	LE VAIN BERNICE 35-19-30-5AJ-0D00-0510 PAD: W 13TH PL	34.60	1,113
LAMAR CREASY HEIRS C/O SHELDON LAMAR 35-19-30-517-0900-0220 PAD: ALEXANDER AVE	73.79	1,035	WHACK ZENE & MATTHEWS MARION 35-19-30-517-1300-0060 PAD: 2225 MCCARTHY AVE	509.73	1,053	FRANKLIN THELMA Z & FRANKLIN SYLVESTER JR 35-19-30-5AJ-0D00-0530 PAD: 1211 W 13TH PL	454.29	1,114
REDMOND RONALD & REDMOND KARL S 35-19-30-517-0900-0230 PAD: 2780 W 22ND ST	839.52	1,036	WHACK ZENE & MATTHEWS MARION 35-19-30-517-1300-0060 PAD: 2225 MCCARTHY AVE	509.73	1,053	GILCHRIST GLORIA & GILCHRIST BILLY ET AL 35-19-30-5AJ-0D00-0540 (HX) PAD: 1209 W 13TH PL	265.37	1,115
LEWIS MEDA 35-19-30-517-1000-0090 PAD: ALEXANDER AVE	72.79	1,037	WHACK ZENE & MATTHEWS MARION 35-19-30-517-1300-0060 PAD: 2225 MCCARTHY AVE	509.73	1,053	JACKSON JENNY M 35-19-30-5AJ-0D00-0550 (HX) PAD: 1205 W 13TH PL	78.17	1,116
SMITH DWAYNE M 35-19-30-517-1000-0100 PAD: ALEXANDER AVE	72.79	1,038	WHACK ZENE & MATTHEWS MARION 35-19-30-517-1300-0060 PAD: 2225 MCCARTHY AVE	509.73	1,053	*****SMITHS M M 2ND SUBD *****PB 1 PG 100	*****	*****
SMITH DWAYNE M 35-19-30-517-1000-0110 PAD: ALEXANDER AVE	72.79	1,039	WHACK ZENE & MATTHEWS MARION 35-19-30-517-1300-0060 PAD: 2225 MCCARTHY AVE	509.73	1,053	MANEKIA MOHAMED A 35-19-30-5CH-0000-058A PAD: COUNTRY CLUB RD	617.73	1,117

NAME - PARCEL NUMBER	TAXES DUE	SEQ. #
GUESS CHUCKY E 36-19-30-300-033A-0000 PAD: 1185 W 16TH ST	2,770.41	1,123
GUESS CHARLES LLC 36-19-30-300-033B-0000 PAD: 1175 W 16TH ST	1,290.21	1,124
GUESS CHARLES LLC 36-19-30-300-033D-0000 PAD: 1165 16TH ST W	1,456.81	1,125
STEVENS PAULINE 36-19-30-300-0430-0000 (HX) PAD: 1803 BELL AVE	515.35	1,126
REISINGER B TRUSTEE FBO 36-19-30-300-0460-0000 PAD: 608 W 20TH ST	975.38	1,127
HADDOCK JOHNNIE R & FLORENCE L 36-19-30-300-0520-0000	238.92	1,128
HADDOCK JOHNNIE R & FLORENCE L 36-19-30-300-0530-0000 PAD: 20TH ST	453.16	1,129
LIPFORD CHARLES E SUCC TRUSTEE FBO 36-19-30-300-0610-0000 (HX) PAD: 101 E 21ST ST	580.74	1,130
CURRIE GEORGE W 36-19-30-300-064A-0000 PAD: 115 E 21ST ST	871.70	1,131
LIPFORD CHARLES E SUCC TRUSTEE FBO 36-19-30-300-0650-0000 PAD: PARK AVE *****THE OAKS *****PB 3 PG 25	2,393.44	1,132
HOENING MICHAEL C & KATHERINE 36-19-30-503-0000-0030 S 12.7 FT OF LOT 3 & ALL ... *****WHITE SUBD E J *****PB 2 PG 48	603.76	1,133
HELSETH ANDREW & MARGARITA & THIBEAULT JON 36-19-30-504-0200-0050 PAD: W 14TH ST N 17.5 FT OF LOT 4 & ALL OF ... *****ORANGE HEIGHTS AMENDED *****PLAT *****PB 4 PG 84	1,783.94	1,134
CHECKERS DRIVE-IN RESTAURANTS INC C/O TITAN HOLDINGS 36-19-30-505-0000-0040 PAD: FRENCH AVE *****SANFORD HEIGHTS *****PB 2 PG 63	709.11	1,135
STADDEN ERNEST R & EVELYN E 36-19-30-506-0000-0250 (HX) PAD: 208 W 17TH ST LOT 25 + W 15 FT OF LOT 24	1,315.02	1,136
ELLIOTT TRACY L 36-19-30-506-0000-0350 (HX) PAD: 205 W 17TH ST LOT 35 + W 1/2 OF LOT 36	557.54	1,137
YOUNG JIM E 36-19-30-506-0000-0580 (HX) PAD: 220 W 18TH ST	961.70	1,138
WORTHINGTON CYNTHIA S 36-19-30-506-0000-0990 (HX) PAD: 404 W 19TH ST LOT 99 + E 7 1/2 FT OF LOT 100	252.62	1,139
PARKER LINDA K 36-19-30-506-0000-1260 PAD: 113 W 19TH ST	2,195.66	1,140
DOVE BLDGS OF CENTRAL FLA INC 36-19-30-506-0000-1420 PAD: 404 W 19TH ST LOT 99 + E 7 1/2 FT OF LOT 100	236.02	1,141
RIOS VIVIANA R & LOPEZ ANGEL R 36-19-30-506-0000-1520 (HX) PAD: 406 W 20TH ST LOTS 152 + 153 *****MARKHAM PARK PROPERTY *****PB 1 PG 79	1,346.59	1,142
BLACK WILLIAM F & BATTLES BEVERLY-JEAN M 36-19-30-508-0A01-0000 (HX) PAD: 1700 SANFORD AVE PT OF BLK A DESC AS BEG ...	773.71	1,143
HALL ELIZABETH 36-19-30-508-0A02-0000 PAD: 1702 SANFORD AVE PT OF BLK A DESC AS BEG ... *****MARKHAM PARK HEIGHTS *****PB 1 PG 78	1,484.69	1,144
SU CASA GROUP CORP 36-19-30-509-0F00-0040 (HX) PAD: 1708 PALMETTO AVE LOT 4 (LESS N 26.1 FT) & LOT ...	766.89	1,145
VAN LOOVEN JAMES O & JOSEPHINE 36-19-30-509-0F00-0010 PAD: E 18TH ST	198.25	1,146
CHRISTENSEN WILLIAM R & KAREN 36-19-30-509-0H00-0060 PAD: 1812 PALMETTO AVE LOTS 6 + 7 BLK H *****SPENCER HEIGHTS *****PB 3 PG 15	2,366.80	1,147
HURYASAR SELCUK 36-19-30-510-0000-0030 PAD: 1905 PARK AVE LOT 3 (LESS W 5 FT)	1,245.99	1,148
HURYASAR SELCUK 36-19-30-510-0000-0040 PAD: 1907 PARK AVE LOTS 4 + 5 (LESS W 5 FT)	1,943.63	1,149
MC KINNEY ROBERT S & SHARON L 36-19-30-510-0000-0180 (HX) PAD: 1911 MAGNOLIA AVE LOT 18 + S 5 FT OF LOT 17 *****GARNERS ADD TO MARKHAM *****PARK HEIGHTS *****PB 1 PG 81	946.32	1,150
KINNEY FRANCES B LIFE EST (JOYCE K PITTS) 36-19-30-511-0K00-0100 (HX) PAD: 1912 SANFORD AVE LOTS 10 + 12 + S 1/2 OF VACD ...	1,044.89	1,151
FOSTER MICHAEL A 36-19-30-511-0K00-0130 (HX) PAD: 300 E 20TH ST *****FRENCH PROPERTY SUBD OF *****PB 7 PG 10	598.42	1,152
ICE ENTERPRISES OF MID-FLORIDA INC 36-19-30-512-0000-0030 PAD: 700 W 13TH ST *****SHERMANS PLAT *****DB 156 PG 61	2,273.01	1,153
BROWN ANDERSON L C/O A BROWN 36-19-30-513-0100-0000 E 100 FT OF TRACT 1 & S 1/2 ...	87.25	1,154
ODOM MARSHA 36-19-30-513-0600-0000 E 45 FT OF TRACT 6 A L ... *****LEAVITTS SUBD W F *****PB 1 PG 27	53.27	1,155
HERRING BERTIS & HENRIETTA 36-19-30-514-0000-003B (HX) PAD: 1500 LAKE AVE SE 1/4 OF LOT 3 W F LEAVITTS ...	222.31	1,156
BEATTY HENRY HEIRS C/O BOBRIA ALEXANDER 36-19-30-514-0000-0090 PAD: 1614 LAKE AVE	398.92	1,157
LUCAS PATRICIA D 36-19-30-514-0000-018A PAD: 1011 W 16TH ST E 1/2 OF LOTS 18 & 19	802.56	1,158

NAME - PARCEL NUMBER	TAXES DUE	SEQ. #
*****CHAPPELLE SUBD A D *****PB 1 PG 71	962.47	1,159
SMITH MARY 36-19-30-515-0G00-0010 PAD: 1006 W 13TH ST LOTS 1 + 2 BLK G A D ...	146.73	1,160
SANFORD TABERNACLE OF PRAYER FOR ALL PEOPLE INC 36-19-30-515-0G00-0070 PAD: W 13TH ST	767.17	1,161
ROYALS CLARENCE W SR 36-19-30-515-0G00-00A0 PAD: W 13TH ST E 50 FT OF N 100 FT OF ...	87.25	1,162
BURKE GERALDINE 36-19-30-515-0G00-00F0 PAD: 1310 LAKE AVE N 50 FT OF S 150 FT OF E 100 ...	70.60	1,163
BURKE GERALDINE B 36-19-30-515-0G00-00G0 PAD: 1316 LAKE AVE N 40 FT OF S 100 FT OF E 100 ...	25.58	1,164
BURKE GERALDINE 36-19-30-515-0G00-00I0 W 100 FT OF E 200 FT OF S ...	197.29	1,165
SOUTHWARD LIONEL & VERONICA 36-19-30-515-0G00-0180 LOTS 18 & 19 & N 1/2 OF VACD ...	392.70	1,166
BACON CYNTHIA D 36-19-30-515-0G00-0210 PAD: 1317 WILLIAMS ST BUCKNER MAGGIE & BUCKNER MAGGIE L & BUCKNER MAGGIE M 36-19-30-515-0G00-0240 PAD: 1307 WILLIAMS AVE	837.95	1,167
BUIE KEVIN C & SMITH CHARLES & EDWARDS IVAN 36-19-30-515-0G00-0250	33.83	1,168
BUIE KEVIN C & SMITH CHARLES & EDWARDS IVAN 36-19-30-515-0G00-0260 PAD: W 13TH ST SHELLING THELMA 36-19-30-515-0G00-027A PAD: 1007 W 13TH ST W 1/2 OF LOTS 27 + 28 BLK G ...	1,298.10	1,169
STEVENS BERTHA W 36-19-30-515-0G00-0300 PAD: 1310 WILLIAMS AVE	574.58	1,170
JONES ARTHUR A HEIRS C/O CAROLYN B FOSTER 36-19-30-515-0G00-0310 PAD: 1314 WILLIAMS AVE LOTS 31 + 32 BLK G A D ...	94.59	1,171
POYSER DONOVAN L & TINA M 36-19-30-515-0G00-0390 (HX) PAD: 1307 SHEPHERD AVE	171.52	1,172
WILLIAMS LEROY 36-19-30-515-0G00-0410 F 33 FT OF N 100 FT OF LOTS ...	19.49	1,174
WILLIAMS LEROY 36-19-30-515-0G00-041A W 36 FT OF E 69 FT OF N 100 ...	405.23	1,175
INTERDENOMINATIONAL MINISTER- IAL ALLIANCE OF SEMINOLE CO 36-19-30-515-0G00-041B PAD: 1017 W 13TH ST W 31 FT OF N 100 FT OF LOTS ...	1,634.92	1,176
MORRIS DAN & MAGGIE 36-19-30-515-0J00-0480 PAD: 1508 WILLIAMS AVE LOTS 48 49 + 50 BLK J A D ...	1,130.56	1,177
COHEN RUTH ET AL C/O PAMELA EHRENKRANZ C/O ROSEMAN & COLIN 36-19-30-515-0K00-0560 PAD: 1515 BELL AVE LOTS 56 57 58 + 59 (LESS W ...)	27.58	1,178
SCOTT BURDA C/O BERTHA WASHINGTON 36-19-30-515-0K00-060A PAD: 1413 BELL AVE W 150 FT OF LOT 60 + W 200 ...	140.95	1,179
MATTHEWS MARION & ALICESTINE 36-19-30-515-0K00-0640 (HX) PAD: 1401 BELL AVE W 115 FT LOT 64 BLK K A D ...	96.05	1,180
FOSTER ARMETTA J 36-19-30-515-0K00-0650 (HX) PAD: 1120 W 14TH ST E 35 FT OF W 70 FT OF LOT 65 ...	105.05	1,181
WILLIAMS CHARLENE 36-19-30-515-0K00-065C PAD: 1116 W 14TH ST W 77 1/2 FT OF E 116 1/4 FT ...	255.11	1,182
*****GOLDEN GATES AMENDED PLAT *****PB 14 PG 11	460.10	1,183
NEWKIRK JOHN C & LULA M 36-19-30-517-0000-0080 (HX) PAD: 1207 GOLDEN GATE CIR	650.73	1,184
MORGAN NANCY 36-19-30-517-0000-0130 PAD: 1203 W 16TH ST *****SAN SEM KNOLLS 1ST ADD *****PB 13 PG 65	1,188.77	1,185
HARP MARIA D & DON B 36-19-30-518-0100-0030 PAD: 1902 PATRICK PL WEST HOWARD P SR HEIRS C/O LINDA STEAD 36-19-30-518-0300-0030 (HX) PAD: 1901 MARSHALL AVE *****SAN SEM KNOLLS *****PB 12 PG 48	365.02	1,186
ZIEGLER MARSH A & ALETA J 36-19-30-519-0000-0090 (HX) PAD: 1808 CHASE AVE *****PINEHURST *****PB 3 PG 71	666.34	1,187
CREATIVE CAPITAL PARTNERS LLC 36-19-30-520-0000-0300 LOTS 30 TO 37	552.23	1,188
REISINGER INV PROPERTIES INC 36-19-30-520-0000-0740 PAD: 1001 W 20TH ST	728.58	1,189
LEWIS MARIAN 36-19-30-520-0000-0860 PAD: 2008 LAKE AVE LOTS 86 + 87	1,146.05	1,190
WILLIAMS MICHAEL 36-19-30-520-0000-1010 PAD: 1804 CEDAR AVE LOT 101 + N 1/2 OF LOT 102	895.81	1,191
COFFMAN STEPHEN E & VIRGINIA 36-19-30-520-0000-1320 (HX) PAD: 2024 CEDAR AVE	518.88	1,192
WILTON ROY E SR & VIRGINIA E 36-19-30-520-0000-1400 PAD: HOLLY AVE	64.30	1,193
HASTY BONNIE 36-19-30-520-0000-1570 (HX) PAD: 2005 CEDAR AVE LOTS 157 + 158	187.60	1,194
ROUSE JOHN B JR 36-19-30-520-0000-1640 (HX) PAD: 2017 CEDAR AVE LOTS 164 + 165 *****PINEHURST 1ST ADD *****PB 5 PG 79	324.31	1,195
BAKER IDA M 36-19-30-521-0000-0070 (HX) PAD: 1801 S CEDAR AVE LOT 7 + N 31 FT OF LOT 8 1ST ...	1,073.91	1,196
*****BOYDS SUBD *****PB 1 PG 85		

NAME - PARCEL NUMBER	TAXES DUE	SEQ. #
REYES OSCAR & LORENZA 36-19-30-522-0000-0220 PAD: 2037 MAPLE AVE *****BONAVENTURE *****PB 5 PG 85	1,162.52	1,197
FEUERBACHER SUSAN G I & FEUERBACHER JAMES 36-19-30-523-0000-0370 PAD: 2200 FRENCH AVE LOTS 37 + 38 + 1/2 OF VACD ...	3,895.96	1,198
*****DREAMWOLD 3RD SEC *****PB 4 PG 70		
PATTERSON SHARON R 36-19-30-524-0400-0030 PAD: 2434 MARSHALL AVE LOTS 3 4 17 + 18 BLK 4 3RD ...	1,064.94	1,199
WILLIAMS ANDERSON E & SUSAN C/O R WILLIAMS 742097 A1107 36-19-30-524-0500-0110 PAD: 2420 CHASE AVE	229.55	1,200
PATTERSON SHARON R 36-19-30-524-0600-0090 PAD: 2400 CHASE AVE LOTS 9 TO 12 BLK 6 3RD SEC ...	2,771.67	1,201
DILLON ALBA 36-19-30-524-0700-0170 PAD: 2412 LAKE AVE	1,417.33	1,202
PILOUFFE CORRINE L 36-19-30-524-0800-0190 PAD: 1002 W 25TH ST LOTS 19 + 20 BLK 8 3RD SEC ...	1,306.33	1,203
PERALTA RETHA 36-19-30-524-1000-0110 (HX) PAD: 901 W 24TH ST	323.25	1,204
TERRIO TINA L & MATTHEWS GERTRUDE 36-19-30-524-1000-0200 (HX) PAD: 2418 CEDAR AVE	208.25	1,205
MCCRAY BRUCE W & JACKIE 36-19-30-524-1100-0160 (HX) PAD: 2410 HOLLY AVE	479.39	1,206
RICHARDS J KIRK & RICHARDS STORM & RICHARDS GLENN D 36-19-30-524-1200-0080 (HX) PAD: 2423 CEDAR AVE N 5 FT OF LOT 8 + ALL OF ...	780.69	1,207
WILLIAMS DONALD L 36-19-30-524-1300-0120 (HX) PAD: 2426 MAPLE AVE	932.58	1,208
BANK OF AMERICAN C/O FIDELITY/BANK OF AMERICA 36-19-30-524-1300-0130 PAD: 2428 MAPLE AVE	1,336.53	1,209
SAMUEL ALVESTER 36-19-30-524-1300-0150 PAD: 2432 MAPLE AVE	1,567.87	1,210
SAMUEL ALVESTER 36-19-30-524-1300-0160 PAD: 2438 MAPLE AVE S 1/2 OF LOT 16 BLK 13 ...	762.47	1,211
SAMUEL ALVESTER 36-19-30-524-1300-016A PAD: 2436 S MAPLE AVE N 1/2 OF LOT 16 BLK 13 ...	762.47	1,212
*****SANFORD TERRACE *****PB 4 PG 36		
KUTZ JANICE R 36-19-30-530-0000-0030 (HX) PAD: 2019 S PARK AVE LOT 3 (LESS W 5 FT)	482.76	1,213
JACKSON LARRY L 36-19-30-530-0000-0100 (HX) PAD: 105 W 20TH ST LOT 10 + N 5 FT OF LOT 11 *****ORANGE PARK *****PB 3 PG 42	515.55	1,214
BELL JAMES R & RITA 36-19-30-532-0000-0010 (HX) PAD: 2201 S OAK AVE	106.98	1,215
JONES FREDERICK E & LEONA M TRS FBO F E & L M JONES 36-19-30-532-0000-0030	217.26	1,216
JONES FREDERICK E & LEONA M TRS FBO F E & L M JONES 36-19-30-532-0000-0040 (HX) PAD: 2209 S OAK AVE LOTS 4 + 5	602.57	1,217
LEE JAMES R 36-19-30-532-0000-0140 PAD: 2205 S PARK AVE LOT 14 + S 1/2 OF LOT 13 *****HIGHLAND PARK *****PB 4 PG 28	1,359.98	1,218
MORIARTY JAMES D & CAROL E 36-19-30-534-0100-0140 PAD: 2017 S FRENCH AVE LOTS 14 & 15 (LESS W 8 FT) ...	2,123.30	1,219
MYERS KENNETH E 36-19-30-534-0200-0140 PAD: ARCADIA RD	226.52	1,220
VAN SCODER RICHARD & BERTHA 36-19-30-534-0400-0060 (HX) PAD: 209 ARCADIA RD LOT 6 + PART OF LOTS 7 + 13 ...	534.82	1,221
CONTESTABLE VINCENT A & JANIE 36-19-30-534-0800-0040 PAD: FRENCH AVE PT LOTS 3 & 4 & B DESC AS ...	778.21	1,222
JONES TARITA D 36-19-30-534-1100-0040 (HX) PAD: 2207 CORONADO CONCOURSE *****HIGHLAND PARK REPLAT OF *****BLK 10 *****PB 8 PG 70	937.29	1,223
HAGE LINDA J 36-19-30-535-0000-0100 (HX) PAD: 2208 CORONADO CONCOURSE *****FRANKLIN TERRACE *****PB 3 PG 78	545.45	1,224
HALE HARVEY H 36-19-30-539-0000-0110 (HX) PAD: 2421 S ELM AVE LOTS 11 + 12	670.57	1,225
UTT GLENN C JR & GRACE M 36-19-30-539-0000-0150 PAD: 2427 S ELM AVE LOT 15 + S 1/2 OF LOT 14	1,348.49	1,226
MORGAN LINDA 36-19-30-539-0000-0710 PAD: 2439 MYRTLE AVE LOTS 71 + 72	1,488.51	1,227
DEPPEN TROY F & CYNTHIA A 36-19-30-539-0000-0780 (HX) PAD: 2408 OAK AVE LOT 78 + N 30 FT OF LOT 79	551.95	1,228
KECK NANCY 36-19-30-539-0000-0910 (HX) PAD: 2440 S OAK AVE LOTS 91 92 + 93 (LESS N 12 ...)	1,229.38	1,229
WHARTON CANDONE M 36-19-30-539-0000-0970 PAD: LAUREL AVE	316.75	1,230
WHARTON CANDONE M 36-19-30-539-0000-0980 (HX) PAD: 2407 LAUREL AVE LOTS 98 99 + N 1/2 OF LOT 100	899.65	1,231
AMBROSE STEVE 36-19-30-539-0000-1010 (HX) PAD: 2411 LAUREL AVE LOT 101 + S 1/2 OF LOT 100	1,388.52	1,232
COMBS RENE TRUSTEE FBO 36-19-30-539-0000-1040 (HX) PAD: 2419 LAUREL AVE LOT 104 + N 5 FT OF LOT 105 *****TEAGUES ADD *****PB 4 PG 2	362.67	1,233

NAME - PARCEL NUMBER	TAXES DUE	SEQ. #
PARK PLACE PLAZA 36-19-30-540-0000-0130 PAD: 2465 PARK AVE LOTS 13 + 14 *****PINE HEIGHTS *****PB 3 PG 51	1,690.09	1,234
RUIZ DE AZUA JESUS & MARIA I. 36-19-30-541-0000-0090 PAD: OAK AVE LOTS 9 TO 16 & W 1/2 OF VACD ... *****TWENTY WEST *****PB 16 PG 36	4,474.23	1,235
SAMJAL BHAGWANDEEN & MARGARET 36-19-30-544-0000-0050 (HX) PAD: 2010 HARTWELL AVE	442.93	1,236
CRESPO LORIMEL 36-19-30-544-0000-0450 (HX) PAD: 2109 HARTWELL AVE *****COUNTRY CLUB MANOR *****CONDOMINIUM *****ORB 989 PG 1102	576.55	1,237
RASO EDWARD C 36-19-30-546-0000-8260 PAD: 826 W 25TH ST UNIT 826	784.80	1,238
RASO EDWARD C 36-19-30-546-0000-8280 PAD: 828 W 25TH ST UNIT 828	784.80	1,239
BIRD SHARK M 36-19-30-546-0000-8320 (HX) UNIT 832 *****THE BUNGALOWS ON PALMETTO *****PB 61 PG 27 *****PT OF 36-19-30-508-0A00-0000	116.77	1,240
HISTORIC DISTRICT PROPERTIES OF SANFORD INC 36-19-30-549-0000-0010 PAD: 1609 PALMETTO AVE HISTORIC DISTRICT PROPERTIES OF SANFORD INC 36-19-30-549-0000-0020 PAD: 1613 PALMETTO AVE -----SEC 20 TWP 19 RNG 31-----	231.25	1,241
ENVIRONMENTAL LAND ACQUISITIONS INC 20-19-31-300-0010-0000 -----SEC 28 TWP 19 RNG 31-----	403.50	1,243
MERIWETHER WALTER H & HELEN L 28-19-31-300-0050-0000 MERIWETHER WALTER H & HELEN L 28-19-31-300-005A-0000 SANFORD TRAILS DEV CORP INC 28-19-31-300-006C-0000 MOORE JOHN S & STATON DORIS L MOORE JOSEPH M ET AL 28-19-31-300-0070-0000 AINSWORTH WILLARD S SR & SUSANNA J 28-19-31-300-0090-0000 PAD: CELERY AVE AINSWORTH WILLARD S SR & SUSANNA J 28-19-31-300-009B-0000 -----SEC 29 TWP 19 RNG 31-----	54.90	1,244
HUTCHINS MARY C ET AL C/O MARY C HUTCHINS 29-19-31-300-001A-0000 PAD: CELERY AVE HUTCHINS MARY C ET AL C/O MARY C HUTCHINS 29-19-31-300-001C-0000 LEGACY INV LLC 29-19-31-300-013A-0000 BENAVIDES REYNALDO & JOYCE 29-19-31-300-0160-0000 (HX) PAD: 2650 E CELERY AVE MIZZELL BECKY 29-19-31-300-0180-0000 (HX) PAD: 2790 CELERY AVE *****SANFORD TRAILS ESTATES *****PB 45 PGS 12 & 13 HARRIS CHARLES J 29-19-31-51K-0000-0110 PAD: 2750 BIT-N-BRIDAL PL MARCUM JEFFREY C & PAMELA A 29-19-31-51K-0000-0150 PAD: 1270 THOROUGHBRD TRI. MARCUM JEFFREY & PAMELA 29-19-31-51K-0000-0170 PAD: 1290 THOROUGHBRD TRI. -----SEC 30 TWP 19 RNG 31-----	48.50	1,250
HOOKS ROY & LILLIAN 30-19-31-300-0110-0000 *****MARVANIA 2ND SEC *****PB 5 PG 88 STUBER JEAN S & STUBER RICHARD M 30-19-31-501-0900-0110 PAD: 115 CRESCENT BLVD LOTS 11 & 12 BLK 9 2ND SEC ... *****MARVANIA 1ST SEC *****PB 4 PG 100 CRAWFORD SHANNON L 30-19-31-502-0400-0090 (HX) PAD: 1717 S 2ND ST LOTS 9 & 10 (LESS S 10 FT OF ... *****MAYFAIR *****PB 3 PGS 35 + 52 *****PB 5 PG 81 GOEHRIG CHARLES & COLLEN F 30-19-31-504-0600-008A PAD: 102 N ELLIOTT AVE S 43 FT OF W 40 FT OF LOT 8 ... CHASE JAMES L & LEIGH Y 30-19-31-504-0700-013A (HX) PAD: 226 S ELLIOTT AVE N 10 FT OF LOT 13 + ALL LOTS ... SUMMERLIN AVENUE LLC 30-19-31-504-0800-0090 (HX) PAD: 208 S SUMMERLIN AVE S 10 FT OF LOT 9 + ALL LOT ... ANDERSON THERESA G 30-19-31-504-0900-0030 (HX) PAD: 207 SUMMERLIN AVE LOTS 3 + 4 BLK 9 *****MELLONVILLE *****PB 1 PG 120 ROBETH ENTERPRISE ATTN E ROGER ALILIN 30-19-31-508-2200-0010 PAD: MELLONVILLE AVE LOT 1 + N 1/2 OF ST ADJ ON S ... R S F M N C C 30-19-31-508-2800-0020 PAD: 300 MELLONVILLE AVE LOT 2 & S 1/2 OF VACD ST ... ROBETH ENTERPRISE C/O E ROGER ALILIN 30-19-31-508-2800-0040 PAD: 301 SAN MARCOS AVE LOT 4 & S 1/2 OF VACD ST ADJ ... *****NEAVES ADD *****PB 1 PGS 74 + 123 HOFFMAN CARRIE B 30-19-31-511-0F00-0090 PAD: CHAPMAN (OFF) E 33 FT OF LOT 9 BLK F *****MUSSON + ABERCROMBIES SUBD *****PB 3 PG 102 GRACE APOSTOLIC TEMPLE INC 30-19-31-512-0000-0050 PAD: 623 E 2ND ST N 1/2 OF LOT 5	192.67	1,252
410.17	1,253	
893.43	1,254	
695.65	1,255	
874.02	1,256	
423.86	1,257	
140.75	1,258	
2,752.89	1,259	
931.63	1,261	
2,199.71	1,262	
1,685.66	1,263	
1,768.79	1,264	
228.89	1,265	
4,355.68	1,266	
2,932.41	1,267	
85.90	1,268	
81.45	1,269	

NAME - PARCEL NUMBER	TAXES DUE	SEQ. #
TORRES ANITA M 30-19-31-512-0000-0060 PAD: 620 F 3RD ST *****CHAPMAN + TUCKERS ADD *****PB 1 PG 24 ALLEN RUTH J & JOHNSON THEODORE 30-19-31-515-0700-001A (HX) PAD: 408 CYPRESS AVE LOT 1 (LESS W 97 FT) + N 1/2 ... JOHNSON K S HEIRS C/O ELIZABETH ALLEN PAIGE 30-19-31-515-0700-0020 PAD: 412 CYPRESS AVE S 1/2 OF LOT 2 BLK 7 CALDWELL FRANKLIN D & CALDWELL CATHA J & MARSHALL ALLENE C 30-19-31-515-0800-0030 PAD: 419 E 3RD ST JOHNSON T J & LAURA C/O ELIZABETH ALLEN PAIGE 30-19-31-515-1800-0050 PAD: 413 CYPRESS AVE S 52 FT OF LOT 5 BLK 18 BELLAMY JANICE 30-19-31-515-1900-00C0 (HX) PAD: 613 F 3RD ST E 65 FT OF W 176 FT *****FAIRVIEW *****PB 4 PG 71 MYERS FARL C & ANGELA B 30-19-31-516-0100-0030 (HX) PAD: 409 BAY AVE LOTS 3 + 4 BLK 1 RAINES OTIS C & CAROLYN 30-19-31-516-0100-0090 PAD: 417 BAY AVE LOT 9 & N 45 FT OF LOT 10 ... FREDERICK CORRIE & FRFDERICK VANESSA M ET AL 30-19-31-516-0100-0110 (HX) PAD: 419 S BAY AVE LOT 11 + S 5 FT OF LOT 10 ... RICCIARDI GEORGE 30-19-31-516-0100-0150 PAD: F 4TH ST LOTS 15 + 16 BLK 1 MC PHFRSON ERNEST & KERENA 30-19-31-516-0100-0200 (HX) PAD: 408 SAN CARLOS AVE WHITTAKER ROBERT L & LORRAINE 30-19-31-516-0100-0220 PAD: 412 SAN CARLOS AVE LOTS 22 & 23 & N 5 FT OF LOT ... CLEVELAND JIMMIE L & SALLIE M 30-19-31-516-0300-0010 (HX) PAD: 1303 E 4TH ST LOTS 1 & 2 (LESS W 52 FT) ... BENNETT PATRICIA A 30-19-31-516-0300-001A PAD: 1301 F 4TH ST W 52 FT OF LOTS 1 & 2 BLK 3 STEELEY DAVID L 30-19-31-516-0300-012A PAD: 612 MELLONVILLE AVE NLY 50 FT OF LOT 12 + ALL ... *****FELLOWSHIP ADD *****PB 8 PG 3 GIBSON BETTY 30-19-31-517-0A00-0010 PAD: 801 E 4TH ST HAMPTON ANNIE D 30-19-31-517-0A00-0170 (HX) PAD: 402 S ORANGE AVE ADAMS BENJAMIN JR & TONI M 30-19-31-517-0B00-0100 (HX) PAD: 416 WILLOW AVE LOT 10 + 1/2 OF VACD ST ON S ... HOGAN DOROTHY M 30-19-31-517-0B00-0120 (HX) PAD: 412 WILLOW AVE GORDON TAWANA & CORDON EDWARD L 30-19-31-517-0C00-0100 LOT 10 & E 1/2 OF VACD ALLEY ... *****LONGS ADD *****PB 3 PG 97 SMITH ESSIE C 30-19-31-518-0000-0030 (HX) PAD: 1133 F 7TH ST LOTS 3 4 + 5 WILLINGHAM ALFRED J & HILL VALERIE A 30-19-31-518-0000-0100 *****ELDORADO *****PB 4 PG 29 HARRIS PATRICIA S 30-19-31-521-0100-0020 (HX) PAD: 1110 E 11TH ST KIRKLAND CHARLES F & ACQUANETTA 30-19-31-521-0100-0040 PAD: 1114 F 11TH ST REDDEN OSCAR JR & ROSYLN C 30-19-31-521-0100-0080 (HX) PAD: 1010 MELLONVILLE AVE LOT 8 + N 18 FT OF LOT 9 BLK 1 GRAVES JOHN L 30-19-31-521-0300-0170 PAD: 1122 CELERY AVE LOTS 17 + 18 + BEG SE COR OF ... *****HOLDEN REAL ESTATE *****COMPANYS ADD *****PB 1 PG 89 WARE WALTER & WARE THELMA 30-19-31-522-0000-0050 PAD: 918 CELERY AVE LOTS 5 + 6 WOODARD PATRICIA 30-19-31-522-0000-0070 (HX) PAD: 908 CELERY AVE E 1/4 OF LOTS 7 + 8 EDWARDS TINA S & HARDEN MICHAEL D 30-19-31-522-0000-0090 PAD: 1123 ORANGE AVE WILLIAMS GARY & BETTY 30-19-31-522-0000-0100 PAD: ORANGE AVE SOUTHWARD KENNETH E 30-19-31-522-0000-0150 PAD: 1121 LOCUST AVE YOUNG LEE II & YOUNG LEE III 30-19-31-522-0000-0160 (HX) PAD: 1120 LOCUST AVE HAROLD JUANITA G 30-19-31-522-0000-0280 PAD: 1114 PINE AVE HAROLD JUANITA E G 30-19-31-522-0000-0290 (HX) PAD: 1118 PINE AVE E 1/2 OF LOTS 29 + 30 *****FORT MELLON *****PB 3 PG 69 MC MILLAN ALBERT E 30-19-31-525-0000-0390 (HX) PAD: 1404 8TH ST LOTS 39 + 40 *****MAYFAIR SEC 1ST ADD *****PB 13 PG 69 VANN DERRICK & TERRY A 30-19-31-527-0000-0230 (HX) PAD: 1102 SCOTT AVE	865.43	1,270
926.55	1,271	
553.19	1,272	
587.97	1,273	
517.88	1,274	
542.27	1,275	
1,168.38	1,276	
786.91	1,277	
620.59	1,278	
1,014.05	1,279	
114.63	1,280	
1,116.80	1,281	
28.01	1,282	
697.76	1,283	
869.77	1,284	
187.16	1,289	
251.42	1,290	
97.43	1,291	
381.29	1,292	
1,135.48	1,293	
974.38	1,294	
1,997.95	1,295	
765.42	1,296	
289.21	1,297	
500.67	1,298	
103.41	1,299	
712.55	1,300	
282.64	1,301	
757.18	1,302	
808.69	1,303	
671.59	1,304	
563.65	1,305	

NAME - PARCEL NUMBER	TAXES DUE	SEQ. #
WALLACE QUINTIN T REV & ELGA 30-19-31-527-0000-0240 (HX) PAD: 1100 SCOTT AVE HARRIS CHARLES & GAIL 30-19-31-527-0000-0300 (HX) PAD: 904 SCOTT AVE -----SEC 31 TWP 19 RNG 31----- DOERING DONALD A & THREASA 31-19-31-300-0140-0000 (HX) PAD: 1322 MELLONVILLE AVE *****BUENA VISTA ESTATES *****PB 3 PGS 1 + 2 IRN OF CENTRAL FIA INC 31-19-31-501-0A00-0060 PAD: 1300 DOUGLAS ST LEE JAMES R 31-19-31-501-0A00-0070 PAD: 1306 DOUGLAS ST LOT 7 + N 10 FT OF LOT 8 BLK A FOSSITT RODNEY B & VALLETA T 31-19-31-501-0A00-0080 (HX) PAD: 1310 DOUGLAS ST S 40 FT OF LOT 8 + ALL LOT 9 ... JONES CHARLIE B & JUANITA 31-19-31-501-0A00-012A PAD: DOUGLAS ST LOT 12 (LESS W 7 FT) JONES CHARLIE B & JUANITA D 31-19-31-501-0A00-0130 (HX) PAD: 1316 DOUGLAS ST LOTS 13 + 14 BLK A DOLBY ELIZABETH M 31-19-31-501-0A00-0220 (HX) PAD: 1347 MELLONVILLE AVE LABOY NESTOR J 31-19-31-501-0B00-0130 PAD: 1326 S ELLIOTT ST LOTS 13 & 14 MITCHELL BERNARD D & JACQUELINE J 31-19-31-501-0B00-0190 (HX) PAD: 1327 DOUGLAS ST LOTS 19 20 & 21 BLK B JONES CHARLES & JOYCE 31-19-31-501-0B00-0270 PAD: 1319 DOUGLAS ST MAYS LORETA J C 31-19-31-501-0C00-0210 (HX) PAD: 1333 ELLIOTT ST LOT 21 + N 8 FT OF LOT 20 ... PEARSON ROBIN 31-19-31-501-0C00-0240 (HX) PAD: 1327 ELLIOTT ST WALKER ARTHUR I III 31-19-31-501-0D00-0230 PAD: 1511 SUMMERLIN AVE S 15 FT OF LOT 23 + ALL LOT ... CIFMONS RICHARD S 31-19-31-501-0F00-0030 PAD: 1505 ELLIOTT ST JUNE HENRY J & VERA D 31-19-31-501-0E00-0080 (HX) PAD: 1515 ELLIOTT ST LOT 8 (LESS N 12 FT) + ALL ... VAN ALSTYNE RICHARD A JR & SLATER KIMBERLY L 31-19-31-501-0G00-0030 PAD: 1511 MELLONVILLE AVE S 20 FT OF LOT 3 + ALL LOT 4 ... ADAMS EMILY C 31-19-31-501-0G00-0060 (HX) PAD: 1513 MELLONVILLE AVE S 20 FT OF LOT 5 + ALL LOTS ... *****HARDENS ADD *****PB 7 PG 71 BAKER JOSEPH 31-19-31-502-0000-0010 PAD: 1ST DR LOTS 1 + 2 MILLER PRECIOUS & CASH FREDDIE 31-19-31-502-0000-0040 PAD: 1751 1ST DR MADDEN THOMAS 31-19-31-502-0000-0120 PAD: 1ST DR WRIGHT JOHN JR & WRIGHT MICHAEL D 31-19-31-502-0000-0220 PAD: 1107 1ST DR *****BEL-AIR SANFORD *****PB 3 PG 79 SHAMROCK FINANCIAL SERVICES IN 31-19-31-504-0100-0010 PAD: 1701 MELLONVILLE AVE LOT 1 + W 17 FT OF LOT 2 BLK ... GRAYSON WILLIE & MAITIE A 31-19-31-504-0100-0030 (HX) PAD: 1204 RANDOLPH ST E 14 FT OF LOT 3 + ALL LOT 4 ... CONDELLO JOE 31-19-31-504-0100-0140 PAD: 1220 RANDOLPH ST E 2 FT OF LOT 14 + ALL LOT ... LEE JAMES R 31-19-31-504-0300-0170 PAD: 1203 CRESCENT ST LOT 17 BLK 3 BEL-AIR MOBLEY FREDDIE & LENORA C 31-19-31-504-0500-0160 (HX) PAD: 1816 SUMMERLIN AVE LOT 16 (LESS W 7 FT FOR ... WYNN ALEXANDER C 31-19-31-504-0500-0170 (HX) PAD: 1818 SUMMERLIN AVE LOT 17 (LESS W 7 FT FOR ... CORBITT PHILLIP A 31-19-31-504-0500-0210 PAD: 1906 SUMMERLIN AVE LOT 21 (LESS W 7 FT FOR ... HENLEY BRENDA L 31-19-31-504-0600-0030 (HX) PAD: 1805 SUMMERLIN AVE S 49 FT OF LOT 3 & N 4 FT OF ... CORBITT PHILLIP A 31-19-31-504-0600-0050 PAD: 1809 SUMMERLIN AVE S 48 FT OF LOT 5 + N 5 FT OF ... PELAEZ ANA & JUAN 31-19-31-504-0600-0090 PAD: 1817 S SUMMERLIN AVE S 46 FT OF LOT 9 + N 7 FT OF ... BANK OF AMERICA 31-19-31-504-0600-0100 PAD: 1819 SUMMERLIN AVE S 43 FT OF LOT 10 + N 5 FT ... BLAKE GALEY C 31-19-31-504-0600-0190 (HX) PAD: 1915 SUMMERLIN AVE S 47 FT OF LOT 19 + N 6 FT ... CORBITT PHILLIP A 31-19-31-504-0600-0220 PAD: 1921 SUMMERLIN AVE S 46 FT OF LOT 22 + N 2 FT ... SHEFFER JOHN D 31-19-31-504-0700-0110 PAD: 1961 WASHINGTON AVE BUCK GEORGE H & HELEN E 31-19-31-504-0700-0160 PAD: 1406 E 20TH ST FINE ANDREA & LOUIE 31-19-31-504-0800-0010 (HX) PAD: 2001 MELLONVILLE AVE LOTS 1 2 3 & 4 (LESS S 50 FT ... MC CALL PARKS M 31-19-31-504-0900-0220 PAD: 2032 JEFFERSON AVE LOTS 22 + 23 BLK 9 BEL-AIR	1,668.49	1,306
1,387.48	1,307	
146.58	1,308	
2,054.85	1,309	
1,287.90	1,310	
1,000.14	1,311	
184.52	1,312	
1,570.15	1,313	
9.37	1,314	
483.83	1,315	
1,009.59	1,316	
1,896.47	1,317	
101.50	1,318	
781.14	1,319	
936.67	1,320	
900.89	1,321	
846.15	1,322	
1,700.13	1,323	
832.60	1,324	
181.65	1,325	
1,209.86	1,329	
410.55	1,330	
1,264.44	1,331	
1,578.37	1,332	
520.04	1,333	
624.31	1,334	
1,031.67	1,335	
178.27	1,336	
554.36	1,337	
725.29	1,338	
898.14	1,339	
162.61	1,340	
766.50	1,341	
916.10	1,342	
178.46	1,343	
2,178.21	1,344	
1,368.01	1,345	

NAME - PARCEL NUMBER	TAXES DUE	SEQ. #
SWEET HENRY & SWEET HENRY JR 31-19-31-504-0900-0240 (HX) PAD: 2034 JEFFERSON ST LOT 24 + N 1/2 OF ALLEY ADJ ...	654.60	1,346
GILCHRIST TONY & DIANE A 31-19-31-504-1000-0150 (HX) PAD: 2000 ADAMS AVE LOTS 15 + 16 BLK 10 BEL-AIR	543.20	1,347
REDDING SAMUEL B & DEBORAH 31-19-31-504-1100-0130 (HX) PAD: 2004 SUMMERLIN AVE LOT 13 + N 10 FT OF LOT 14 ...	639.40	1,348
MC MILLER ANN 31-19-31-504-1100-0160 (HX) PAD: 2010 SUMMERLIN AVE S 33 FT OF LOT 16 + N 30 FT ...	263.36	1,349
JANDULA MARY K 31-19-31-504-1200-001A (HX) PAD: 2203 BEL-AIR BLVD PT OF LOT 1 DESC AS BEG ...	540.77	1,350
BAKER GEORGE B III 31-19-31-504-1200-0090 (HX) PAD: 2101 LAKE DR LOT 9 + N 22 FT OF LOT 10 ...	216.24	1,351
HILL SARAH O OR HILL F ROBERT 31-19-31-504-1200-0140 LOT 14 + N 30 FT OF LOT 15 ...	263.93	1,352
BURKE JOSIE M 31-19-31-504-1300-0050 (HX) PAD: 2009 SUMMERLIN AVE N 38 FT OF LOT 5 + S 32 FT ...	580.27	1,353
MC FADDEN MADELINE K 31-19-31-504-1300-0200 (HX) PAD: 2311 SUMMERLIN AVE S 1/2 OF LOT 20 + N 1/2 OF ...	541.37	1,354
WILLIAMS LINDA H 31-19-31-505-0000-0160 (HX) PAD: 830 N VALENCIA CT	1,162.87	1,355
CHAMBERS BARBARA 31-19-31-505-0000-0200 (HX) PAD: 1401 E VALENCIA CT	619.30	1,356
FARNSWORTH ROBERT A & MARYAN E 31-19-31-505-0000-0530 (HX) PAD: 811 VALENCIA ST	337.82	1,357
WARE WALTER R & WARE THELMA P 31-19-31-505-0000-0640 (HX) PAD: 1411 LOCUST AVE	567.30	1,358
DIXON HERBERT A 31-19-31-505-0000-0700 (HX) PAD: 803 E 14TH ST	635.42	1,359
MATHEWS MICHAEL S & BEVERLY V 31-19-31-505-0000-0830 (HX) PAD: 802 VALENCIA ST	686.90	1,360
COOPER EMMA L 31-19-31-505-0000-1280 (HX) PAD: 1406 E VALENCIA CT	838.56	1,361
DAVENPORT WESTBROOK L 31-19-31-506-0A00-0010 LOTS 1 + 3 BLK A	3,096.08	1,362
EMRICK MARCELLA M 31-19-31-506-0A00-0020 LOTS 2 + 4 BLK A	1,492.01	1,363
CARVER CAROLYN F & WILSON LINDA & GRAHAM BEITY JO 31-19-31-506-0B00-001A PAD: 511 CELERY AVE E 1/2 OF LOTS 1 + 3 BLK B	821.05	1,364
DANIELS JOHN D TRUSTEE FBO 31-19-31-506-0C00-0010 PAD: 601 CELERY AVE LOTS 1 + 3 BLK C	1,351.35	1,365
DANIELS JOHN D TRUSTEE FBO 31-19-31-506-0C00-0050	142.11	1,366
DANIELS JOHN D TRUSTEE FBO 31-19-31-506-0C00-0070	142.11	1,367
WHITEHURST RICHARD F & ROBERTA & GRIMSHAW GEORGE A & LINDA 31-19-31-506-0C00-0100 PAD: 1324 HICKORY AVE LOTS 10 12 & 14 BLK C	3,217.84	1,368
DAVIS MARTHA B 31-19-31-507-0600-0010 (HX) PAD: 503 E 14TH ST LOTS 1 + 2 + W 25 FT OF LOT ...	979.85	1,369
LEE JAMES 31-19-31-507-0600-0260 PAD: 546 PLUMOSA DR E 23.5 FT OF LOT 26 & ALL ...	1,645.55	1,370
STRAIT JANICE K 31-19-31-507-0700-0210 (HX) PAD: 511 VALENCIA ST E 1/2 OF LOT 21 + ALL LOT 22 ...	837.60	1,371
BUTLER KIRK A & BUTLER RACHAEL N 31-19-31-507-0700-0290 (HX) PAD: 555 VALENCIA ST E 1/2 OF LOT 29 + ALL LOTS ...	1,620.92	1,372
ROSS JERRY B & VANGELINE M 31-19-31-508-1300-0090 PAD: 448 ROSALIA DR	574.89	1,373
FRYER ALBERT L & DIMPLE 31-19-31-508-1600-0030 (HX) PAD: 1805 MADERA AVE ALL LOT 3 & N 37 FT OF LOT 4 ...	797.54	1,374
VON RAUB RENEE D 31-19-31-508-1600-0060 (HX) PAD: 1809 MADERA AVE S 32 FT OF LOT 6 + ALL OF ...	1,421.46	1,375
STRINGER NEIL M & SUZANNE E 31-19-31-508-1600-0080 PAD: 1818 PALOMA AVE S 48 FT OF LOT 8 + ALL OF ...	2,142.90	1,376
KIZILAY CIGDEM 31-19-31-508-1700-0020 PAD: ROSALIA DR	210.84	1,377
TURTLE DIANE 31-19-31-508-2000-0130 PAD: 1800 MELLONVILLE AVE LOT 13 + N 25 FT OF LOT 14 ...	1,273.37	1,378
NUMA GWENDOLYN Y 1308 LOCUST AVE 31-19-31-508-4A00-0040 (HX) PAD: 1308 LOCUST AVE LOTS 4 + 5 BLK 4A 2ND SEC ...	496.94	1,379
HURVASAR SELCUK 31-19-31-511-0000-0240 PAD: 2015 SANFORD AVE	3,660.93	1,380
SCHEUERMAN DONNA 31-19-31-511-0000-084A PAD: S GRANDVIEW AVE PT LOT 84 DESC AS BEG SW COR ...	194.56	1,381
KOCH LUCIA W 31-19-31-511-0000-0900 (HX) PAD: 2101 LILY CT LOT 90 + S 1/2 OF LOT 88	931.27	1,382
PICARDAT LARRY E 31-19-31-512-0000-0290 (HX) PAD: 886 E 20TH ST LOTS 29 + 30	358.18	1,383

NAME - PARCEL NUMBER	TAXES DUE	SEQ. #
EMRICK MARCELLA 31-19-31-512-0000-0440 (HX) PAD: 864 E 20TH ST W 1/2 OF LOT 44 + ALL LOT 45	464.32	1,384
IRURZUN LESTER & CASTILLO MARIA P 31-19-31-512-0000-0660 (HX) PAD: 827 CATALINA DR LOT 66 + E 1/2 OF LOT 67	622.05	1,385
BENNETT PATRICIA 31-19-31-512-0000-0910 PAD: 802 CATALINA DR LOTS 91 + 92	1,359.95	1,386
DEVINE CHRIS J & CHRISTINE E 22 KINGSWOOD DR 31-19-31-516-0000-00A5 (HX) PAD: 2318 MELLONVILLE AVE BEG SE COR LOT A RUN W ...	3,164.45	1,387
MARSDEN WILLIAM A & BOBBIE A H 31-19-31-516-0000-00A9 PAD: 2312 MELLONVILLE AVE PT OF LOT A DESC AS BEG ...	4,214.16	1,388
DAVIS SHARON & ROBBINS DAVID & NORRIS JOANN ET AL. 31-19-31-517-0000-0170 PAD: 2451 SANFORD AVE	1,461.20	1,389
MC INTOSH CHARLES H JR & REIDA 31-19-31-517-0000-0350 (HX) PAD: 2442 GRANDVIEW AVE	611.59	1,390
NATAL EDUARDO P & CARMEN B 31-19-31-518-0000-0070 PAD: LILLY CT LOTS 7 8 & 9 + E 1/2 OF VACD ...	155.07	1,391
LEE NELLIE G 31-19-31-518-0000-0100 (HX) PAD: 502 E 24TH PL LOTS 10 11 12 & 13 + E 1/2 ...	1,798.49	1,392
DOAN TOAI ANH 31-19-31-518-0000-0140 PAD: E 24TH PL LOTS 14 15 16 17 18 + 19	126.43	1,393
MERIDIAN WILLIAM 31-19-31-518-0000-0470 (HX) PAD: 2441 POINSETTA AVE S 1/2 OF LOT 47 + ALL LOT 48	417.01	1,394
LOUWSMA WESLEY J 31-19-31-520-0000-1010 PAD: 2442 BAY AVE S 40 FT OF LOT 101 + N 15 FT ...	1,188.66	1,395
INTERACTIVE SCIENCES INC 31-19-31-520-0000-1050 PAD: 1100 BAY AVE LOT 105 (LESS N 20 FT) & ALL ...	2,237.63	1,396
KUTZ JANICE R 31-19-31-520-0000-1670 PAD: MELLONVILLE AVE	183.22	1,397
BROWN JOYCE 31-19-31-521-0C00-0030 (HX) PAD: 111 MC KAY BLVD	626.22	1,398
OLIVER DELORIS HEIRS C/O ALBERT THOMPSON 31-19-31-521-0C00-0050 PAD: 115 MC KAY BLVD	1,567.33	1,399
ROWE SHERYL D 31-19-31-521-0C00-0070 (HX) PAD: 119 MC KAY BLVD	705.37	1,400
RAMASSAR BASDEO & JOYCE A 31-19-31-521-0D00-0010 (HX) PAD: 201 MC KAY BLVD	1,055.29	1,401
RAWLINGS SYLVESTER L & ROSA L 31-19-31-521-0E00-0010 (HX) PAD: 200 MC KAY BLVD	627.47	1,402
JACKSON JOSEPH 31-19-31-521-0F00-0020 (HX) PAD: 109 SCOTT DR	542.31	1,403
TAYLOR SCOTT M 31-19-31-521-0F00-0060 PAD: 203 FERRY LN	1,513.17	1,404
QUINN IRIS W 31-19-31-521-0G00-0050 (HX) PAD: 108 MC KAY BLVD	591.35	1,405
CARTER EULACE P 31-19-31-521-0G00-0090 (HX) PAD: 116 MC KAY BLVD	507.30	1,406
GAINERS BEULAH 31-19-31-521-0G00-0100 (HX) PAD: 118 MC KAY BLVD	559.70	1,407
DEBREW LYNNWOOD & WILLIE D 31-19-31-521-0G00-0190 PAD: 129 SCOTT ST	1,357.87	1,408
BENNETT WILLIE & SYLVIA 31-19-31-521-0G00-0330 (HX) PAD: 112 SCOTT DR	672.11	1,409
WRIGHT SAMUEL JR & MILDRED C/O JOYCE MC CORD 31-19-31-521-0C00-0370 PAD: 107 STERLING CT	1,624.32	1,410
PROMISE GEORGIANN 31-19-31-521-0G00-0380 (HX) PAD: 109 STERLING CT	520.28	1,411
CONFIDENTIAL PER STATUTES 119.07(03)(I) CID# 360 31-19-31-521-0G00-0390 LOT 39 (LESS NLY 5 FT) BLK G	1,651.39	1,412
EDWARDS SHARON M 31-19-31-521-0C00-0410 (HX) PAD: 116 STERLING CT	636.09	1,413
BLACKSHEAR ANNIE L 31-19-31-521-0H00-0100 (HX) PAD: 117 SCOTT DR	638.51	1,414
KURAS THOMAS J & KURAS CASIMER J 31-19-31-524-0300-0010 (HX) PAD: 2443 WASHINGTON CT LOTS 1 & 2 BLK 3	1,165.92	1,415
COVELL BARBARA 31-19-31-524-0400-0020 (HX) PAD: 2403 JEFFERSON CT S 1/2 OF LOT 2 + N 3/4 OF ...	428.19	1,416
PENICK MYRTIE L 31-19-31-524-0500-0140 (HX) PAD: 1307 WYNEWOOD DR LOT 14 + E 26 FT OF LOT 13 ...	584.03	1,417
LOPEZ WENCESLAO & JACQUELINE 31-19-31-524-0600-0020 (HX) PAD: 1327 FOREST DR E 26 FT OF LOT 2 + ALL LOT 3 ...	544.97	1,418
RENFRO EFFIE B 31-19-31-524-0600-0090 (HX) PAD: 2409 ADAMS CT LOT 9 + N 20 FT OF LOT 10 ...	657.24	1,419
ATKINSON DOUGLAS A JR & MELISSA A 31-19-31-524-1000-0010 (HX) PAD: 1501 FOREST DR LOT 1 + N 1/2 OF LOT 2 BLK 10	469.51	1,420
JOHNS KRISTIN E 31-19-31-524-1100-0160 PAD: WYNEWOOD DR	66.68	1,421
WILLIAMS WILLIE B JR & MARY D 31-19-31-525-0A00-0080 (HX) PAD: 114 HUGHES AVE	454.77	1,422

NAME - PARCEL NUMBER	TAXES DUE	SEQ. #
EUDELL SUZANNE J & JAMES H & WILDS EUNICE D ET AL. 31-19-31-525-0B00-0120 (HX) PAD: 120 ANDERSON AVE	1,940.89	1,423
BYRD PAMALIN D 31-19-31-525-0B00-0150 (HX) PAD: 121 HUGHES AVE	545.39	1,424
ROUSE JOHN B & DRUCILLA K 31-19-31-525-0B00-0210 (HX) PAD: 109 HUGHES AVE	462.99	1,425
JONES LAWRENCE F 31-19-31-525-0B00-0240 (HX) PAD: 103 HUGHES AVE	587.39	1,426
PERRY GRETCHEN D 31-19-31-525-0C00-0230 (HX) PAD: 130 DREW AVE	973.81	1,427
MARTIN TONNIE J 31-19-31-525-0C00-0280 (HX) PAD: 135 LANGSTON DR	1,055.51	1,428
GOLDEN EUGENE & JUANITA 31-19-31-525-0C00-0400 (HX) PAD: 111 ANDERSON AVE	681.81	1,429
DANTZLER LOVELL & ETHEL M 31-19-31-525-0C00-0440 (HX) PAD: 103 ANDERSON AVE	527.45	1,430
WILLIAMS EVONY & SHIRLEY G 31-19-31-525-0J00-0020 (HX) PAD: 129 DREW AVE	549.55	1,431
HENLEY JOSEPH L & RUNELL 31-19-31-525-0J00-0110 (HX) PAD: 103 DREW AVE	892.70	1,432
JONES JOE HEIRS C/O JOE JONES 32-19-31-300-0060-0000 PAD: 2845 CELERY AVE	1,952.81	1,433
MOSES ANDORA TRUSTEE FBO 32-19-31-300-0100-0000 PAD: 20TH ST	620.49	1,434
WYMAN FIELDS FOUNDATION INC 32-19-31-300-018B-0000 (ADD TO ROLL FOR 2002 TAXES)	2,291.48	1,435
WYMAN FIELDS FOUNDATION INC 32-19-31-300-018B-0000	6,099.72	1,436
WYMAN FIELDS FOUNDATION INC 32-19-31-300-023A-0000	2,517.80	1,437
JONES ANGELA & WILLIAMS YEFERTINA ET AL. 32-19-31-300-027F-0000 PAD: 2551 E 20TH ST	982.16	1,438
SMITH BENNIE 32-19-31-300-0290-0000	52.84	1,439
BAGLEY GEORGE 32-19-31-300-0370-0000 PAD: GRANBY ST	52.89	1,440
MADISON WILLIE B HEIRS C/O HUBERT MADISON NPAR 32-19-31-300-032C-0000 PAD: 2191 GRANBY AVE	708.10	1,441
TYSON GLADYS & GLENN CHARLENE B 32-19-31-300-0340-0000 PAD: 2170 CHURCH ST	467.12	1,442
HAWKINS WILLIE & WILLIE L 32-19-31-300-0350-0000 (HX) PAD: 2171 CHURCH ST	65.12	1,443
FRISON RUTHA L 32-19-31-300-0360-0000 (HX) PAD: 2180 CHURCH ST	167.86	1,444
OLIVER THEODORE R 32-19-31-300-0370-0000 PAD: CHURCH ST	177.97	1,445
CHURCH MORNING GLORY MISS BAPTIST 32-19-31-300-0380-0000 PAD: E 21ST ST	616.84	1,446
JONES CHARLIE HEIRS C/O FREDDIE JONES 32-19-31-300-0400-0000 PAD: 2806 E 21ST ST	549.23	1,447
MC GILL BELINDA 32-19-31-300-0430-0000 (HX) PAD: 2741 E 20TH ST	431.98	1,448
WILLIAMS JACQUELINE F 32-19-31-300-049B-0000 (HX) PAD: 2945 DIXON AVE	333.80	1,449
HILL MABLE & BERNICE MC KINNEY & HARRY HILL & ET AL. 32-19-31-300-0540-0000 (HX) PAD: 2054 SIPES AVE	359.22	1,450
COLEMAN ERMA H ET AL. C/O JOYCE HAYES 32-19-31-300-0550-0000 (HX) PAD: 3020 E 21ST ST	1,163.59	1,451
JACKSON DONELLA J 32-19-31-300-0590-0000 PAD: 3021 E 21ST ST	539.42	1,452
CAMBRIDGE GEORGE & SARAH MAE 32-19-31-300-0630-0000 (HX) PAD: 2156 SIPES AVE	464.77	1,453
P L W PARTNERSHIP 32-19-31-300-065A-0000 PAD: SIPES AVE	76.68	1,454
JOHNSON CHRISTINE 32-19-31-300-065B-0000 PAD: SIPES AVE	76.68	1,455
BAILEY MARIE A C/O HAMPTON CORINE & A L 32-19-31-300-065E-0000 PAD: SIPES AVE	77.68	1,456
HILLERY EMANUEL L & HILLERY ANNIE R 32-19-31-300-0660-0000 PAD: 2160 SIPES AVE	897.55	1,457
CHISOLM BENJAMIN & GAIL R 32-19-31-501-0000-0040 PAD: 1970 SIPES AVE	521.03	1,458
CHISOLM BENJAMIN & GAIL R 32-19-31-501-0000-0050 PAD: 1960 SIPES AVE	418.00	1,459
ROBINSON MAGGIE C/O RUTH ELLA HINES 32-19-31-501-0000-0080 PAD: SIPES AVE	50.13	1,460
HONOR ROBIN A 32-19-31-501-0000-0090 (HX) PAD: 1940 SIPES AVE LOTS 9 + 10	176.13	1,461
CONFIDENTIAL PER STATUTES 119.07(03)(I) CID# 246 32-19-31-501-0000-0140 (HX) LOTS 14 + 15	877.71	1,462
GRAMLING SHARON 32-19-31-501-0000-0160 PAD: WATER ST LOTS 16 + 17	96.28	1,463
SMITH MAMIE L 32-19-31-501-0000-0180 PAD: 1911 WATER ST LOTS 18 + 19	1,098.39	1,464
JACKSON DOROTHY E 32-19-31-501-0000-0200 PAD: WATER ST	432.66	1,465
DAVIS DAISY P HEIRS & BANKS LIANNER 32-19-31-501-0000-0230 PAD: WATER ST	50.13	1,466
DAVIS DAISY P HEIRS & JACKSON DOROTHY H 32-19-31-501-0000-0240 (HX) PAD: 1941 WATER ST	443.50	1,467
ROSELAND PARK *****PB 7 PG 51		

NAME - PARCEL NUMBER	TAXES DUE	SEQ. #	NAME - PARCEL NUMBER	TAXES DUE	SEQ. #	NAME - PARCEL NUMBER	TAXES DUE	SEQ. #	
MANNING EDWARD & MARCEL 32-19-31-502-0000-0030 (HX) PAD: 1711 ROSEBERRY LN	561.46	1,468	ALLEN AGNES J LIFE EST (ALLEN VIVIAN) 32-19-31-505-0B00-026A (HX) PAD: 2361 BRISSON AVE LOT 26 (LESS N 80 FT) BLK B ...	1,468.98	1,509	WILLIAMS NATHANIEL JR & BARBARA J 32-19-31-508-0000-0080 (HX) PAD: JACK CT LOTS 8 & 9	457.11	1,549	
FENUKA HENRIETTA & WILLIAMS EMILY M ET AL TC10 32-19-31-502-0000-0040 PAD: ROSEBERRY LN	79.66	1,469	ALLEN JAMES A & AGNES J 32-19-31-505-0B00-027A PAD: BYRD AVE S 40 FT OF N 120 FT OF LOT ...	39.86	1,510	MC GILL BELINDA 32-19-31-508-0000-0100 PAD: E 20TH ST *****DIXON SUBD REVISED PLAT *****PB 10 PG 30	78.92	1,550	
JACKSON ETHEL L HEIRS 32-19-31-502-0000-00A1 PAD: 1167 1ST DR E 40 FT OF N 130 FT OF LOT A	69.00	1,470	ROBINSON FANNIE HEIRS C/O SHARON EDWARDS 32-19-31-505-0B00-0390 (HX) PAD: 2490 BYRD AVE	487.80	1,511	WILLIAMS CURTIS & EMILY 32-19-31-509-0000-0040 (HX) PAD: 2911 E 20TH ST LOTS 4 + 5 REVISED PLAT OF ...	267.53	1,551	
CONSTANTINO LAUREANO 32-19-31-502-0000-00A3 PAD: 1775 BURROWS LN S 125 FT OF W 50 FT OF E 122 ...	839.83	1,471	ROBINSON JAMES F & B J C/O GLADYS MITCHELL 32-19-31-505-0B00-0400 PAD: BYRD AVE LOTS 40 + 41 BLK B A B ...	157.37	1,512	WILLIAMS JOHN D 32-19-31-509-0000-0080 PAD: E 20TH ST	47.91	1,552	
HARDY LARRY D & LILLY RUTH 32-19-31-502-0000-00AA (HX) PAD: 1731 BURROWS LN N 50 FT OF S 275 FT OF W 120 ...	217.63	1,472	ROBINSON B J ATTN SHARON EDWARDS 32-19-31-505-0B00-0420 PAD: BYRD AVE	80.20	1,513	WILLIAMS JOHN D & WHITAKER MERCDEE HEIRS 32-19-31-509-0000-0090 PAD: DIXON AVE	48.91	1,553	
COOKS JACQUELINE Y 32-19-31-502-0000-0130 (HX) PAD: 1813 ROSEBERRY LN	216.63	1,473	PETTY LUCILLE P O BOX 3046 32-19-31-505-0B00-0440 (HX) PAD: 2540 BYRD AVE	413.21	1,514	LIGHTBOURNE LUVENIA H 32-19-31-509-0000-0100 PAD: 2970 DIXON AVE *****REEVES SUBD *****PB 10 PG 36	231.76	1,554	
COLYER LULA & MARTIN WALTER 32-19-31-502-0000-0180 PAD: ROSEBERRY LN LOTS 18 + 19	150.81	1,474	BYRD HATTIE M & BYRD EULETHA L 32-19-31-505-0B00-0500 (HX) PAD: 2370 GRANBY ST	318.82	1,515	LEE EMMA J 32-19-31-510-0000-0090 (HX) PAD: 3000 DIXON AVE LOTS 9 + 10	194.51	1,555	
CLEVELAND ETHEL L HEIRS C/O JUOHNEATTA L WILLIAMS 32-19-31-502-0000-0200 PAD: 1700 ROSEBERRY LN	507.63	1,475	COOPER ELICK H & BERTHA M C/O DOROTHY MCKINZIE 32-19-31-505-0C00-003A PAD: BYRD AVE BEG SE COR LOT 3 RUN W 47.72 ...	77.18	1,516	*****VEINOS ADD TO MIDWAY *****PB 7 PG 67	599.21	1,556	
CLEVELAND ETHEL L HEIRS & LEWIS LEOLA TC50 32-19-31-502-0000-0210 PAD: 1ST DR	83.10	1,476	MARTIN ELDORA (LIFE INT) HEIRS 32-19-31-505-0C00-0070 PAD: 2540 BYRD AVE LOTS 7 (LESS NLY 160 FT) + ...	88.14	1,517	BROWN TRAVIS K & CANDACE J 32-19-31-512-0000-0060 (HX) PAD: 2154 CENTER ST LOTS 6 + 7	58.41	1,557	
FENUKA HENRIETTA & WILLIAMS EMILY M ET AL TC10 32-19-31-502-0000-0220 PAD: 1724 ROSEBERRY LN	524.16	1,477	HOWARD CLEO 32-19-31-505-0C00-0140 PAD: BYRD AVE LOTS 14 + 15 BLK C A B ...	70.05	1,518	HILLERY HERBERT L 32-19-31-512-0000-0110 PAD: CENTER ST	1,037.96	1,558	
FENUKA HENRIETTA & WILLIAMS EMILY M ET AL 32-19-31-502-0000-0230 (HX) PAD: 1738 ROSEBERRY LN	632.94	1,478	BYRD JOYCE & RALPH 32-19-31-505-0C00-0160 PAD: BYRD AVE LOTS 16 + 17 BLK C A B ...	70.05	1,519	HILLERY HERBERT L 32-19-31-512-0000-0120 PAD: 2163 CENTER ST	247.56	1,559	
FENUKA HENRIETTA & WILLIAMS EMILY M ET AL 32-19-31-502-0000-0240 PAD: 1750 ROSEBERRY LN LOTS 24 25 & 26	653.20	1,479	HUMPHRIES ROBIN & QUEWANNCOII 32-19-31-505-0C00-0210 (HX) PAD: 2431 BYRD AVE	197.41	1,520	HINSON DELIAH 32-19-31-512-0000-0140 (HX) PAD: 2185 CENTER ST LOTS 14 + 15	***** *****MIDWAY *****PB 1 PG 41	659.19	1,560
MIKE EDWIN T 32-19-31-502-0000-0280 (HX) PAD: 1798 ROSEBERRY LN	296.09	1,480	MARTIN EDDIE 32-19-31-505-0C00-0450 PAD: E 46 SR S 160 FT OF LOT 45 BLK C A ...	68.12	1,521	LITTLES JOSIE & LITTLES CYNTHIA 32-19-31-513-0000-0010 PAD: 2221 GRANBY ST LOTS 1 + 2	76.43	1,561	
HENRY LUVINA 32-19-31-502-0000-0380 PAD: 1955 2ND DR	78.10	1,481	LYONS GARFIELD 32-19-31-505-0C00-0500 PAD: 2590 E 46 SR LOT 50 (LESS N 110 FT) BLK C ...	547.40	1,522	HILLERY EMANUEL L 32-19-31-513-0000-0060 PAD: GRANBY ST LOTS 6 + 7 (LESS N 15 FT OF ...	45.05	1,562	
MARTIN VIRGIE C 32-19-31-502-0000-0410 (HX) PAD: 1821 BURROWS LN LOTS 41 + 42	439.34	1,482	*****DIXIE TERRACE *****PB 8 PG 53	340.01	1,523	HILLERY STANLEY D 32-19-31-513-0000-0110 PAD: CHURCH ST	435.62	1,563	
JACKSON DONTAVIS L & DONTERRILL J JACKSON & JACKSON DONTAY JTS 32-19-31-502-0000-0460 PAD: 1940 3RD DR	79.10	1,483	WILLIAMS STERMON 32-19-31-506-0A00-0010 (HX) PAD: 2401 E 20TH ST	55.54	1,524	PARKER BERNICE 32-19-31-513-0000-0210 (HX) PAD: 2211 CHURCH ST LOTS 21 + 22	164.23	1,565	
*****ROSELAND PARKS 1ST ADD *****PB 7 PG 66	480.18	1,484	WILLIAMS STERMON 32-19-31-506-0A00-0020 PAD: BRISSON	55.54	1,525	HILLERY STANLEY D 32-19-31-513-0000-0230 (HX) PAD: 2231 CHURCH ST	45.05	1,566	
GRANT EMORAL & GRANT PHILLIP & GRANT JEROME ET AL 32-19-31-503-0000-0020 (HX) PAD: 1891 ROSEBERRY LN LOT 2 (LESS NLY 20 FT) & ALL ...	156.05	1,485	MITCHELL ALTONIA S 32-19-31-506-0A00-0060 PAD: BRISSON	595.02	1,526	HILLERY STANLEY D & JACQUELINE 32-19-31-513-0000-0240 PAD: CHURCH ST	490.53	1,567	
BRYANT JOE & ANNER HEIRS C/O CORA BROWN 32-19-31-503-0000-0110 PAD: 1945 3RD DR LOTS 11 + 12	820.47	1,486	MITCHELL KENNY 32-19-31-506-0A00-0070 (HX) PAD: 2051 BRISSON AVE LOTS 7 8 9 16 17 + 18 BLK A	328.73	1,527	RANDALL SYLVESTER JR & CLAUDIA 32-19-31-513-0000-0350 PAD: 2240 CENTER ST	1,866.86	1,568	
JONES CHARLES & JOYCE 32-19-31-503-0000-0130 PAD: 1915 3RD DR	217.63	1,487	JACKSON MARILYN 32-19-31-506-0A00-0200 (HX) PAD: 2030 DIXIE AVE	55.54	1,528	CHURCH MT OLIVE AVE OF MIDWAY 32-19-31-513-0000-0390 PAD: 2750 MIDWAY AVE E 1/2 OF LOTS 39 + 40	209.65	1,569	
BLACK FANNIE P & BLACK JULIA 32-19-31-503-0000-0140 (HX) PAD: 1905 3RD DR	171.67	1,488	WILLIAMS WILLIE & JEANNETTE 32-19-31-506-0A00-0210 PAD: DIXIE AVE	531.06	1,529	REYES CHARLES & OWENS RICHARD 32-19-31-513-0000-0470 PAD: 2295 CENTER ST	67.94	1,571	
WILLIAMS CONNIE E 32-19-31-503-0000-0200 PAD: 1955 HUGHEY AVE LOTS 20 + 21	462.59	1,489	MOORE EASTER 32-19-31-506-0B00-0090 PAD: 2189 BRISSON AVE LOTS 9 + 10 BLK B	200.67	1,530	CHURCH PROGRESS MISSIONARY BAPTIST 32-19-31-513-0000-0560 PAD: RANDALL ST LOTS 56 57 & 58	487.65	1,572	
SMITH STANLEY 32-19-31-503-0000-0220 (HX) PAD: 2005 BURROWS LN	216.63	1,490	HARDY TABITHA 32-19-31-506-0B00-0240 (HX) PAD: 2096 DIXIE AVE	56.54	1,531	FELTON JOSEPH & MINNIE & PERKINS CHARLES 32-19-31-513-0000-0710 PAD: 2200 WATER ST	88.09	1,573	
SMITH VINCENT L 32-19-31-503-0000-0230 (HX) PAD: 2025 BURROWS LN	74.96	1,491	HAMPTON ROSALYN J & RICHARDSON LEROY A 32-19-31-506-0C00-0010 PAD: DIXIE AVE	74.62	1,532	SCHMITT EVA A 32-19-31-513-0000-0720 PAD: WATER ST LOTS 72 + 73	88.09	1,574	
SMITH VINCENT L 32-19-31-503-0000-0240 PAD: BURROWS LN	358.17	1,492	THORNE MARGARET & ERNEST 32-19-31-506-0C00-0090 PAD: N DIXIE AVE	287.72	1,533	J P F D INV CORP 32-19-31-513-0000-0820 PAD: 2241 WATER ST LOTS 82 + 83	88.09	1,575	
JOHNSON EARL & ELOISE 32-19-31-503-0000-0250 (HX) PAD: 2085 BURROWS LN LOTS 25 + 26 ROSELAND PARKS ...	685.67	1,493	BAYNARD MATTIE S & HARRIS CHARA L 32-19-31-506-0D00-0060 (HX) PAD: 2151 DIXIE AVE	56.54	1,534	HILLERY EMANUEL L 32-19-31-513-0000-0840 PAD: WATER ST LOTS 84 + 85	88.09	1,576	
DAVIS KATRINA C PER REP FOR EST OF WHITLEY DAVIS JR 32-19-31-503-0000-0290 PAD: 1950 SOUTH ST	74.96	1,494	WILLIAMS STERMON 32-19-31-506-0E00-0010 PAD: E 20TH ST N 110 FT OF E 50 FT OF W 100 ...	***** *****DIXIE TERRACE 1ST ADD *****PB 10 PG 29	109.09	1,535	BURKE MOSES JR 32-19-31-513-0000-0860 PAD: WATER ST LOTS 86 + 87	45.05	1,577
SMITH ANNA T 32-19-31-503-0000-0350 PAD: SOUTH ST	198.25	1,495	*****DIXIE TERRACE *****PB 11 PG 97	72.06	1,546	COLE VERNETTE 32-19-31-513-0000-0880 PAD: WATER ST	199.75	1,578	
THOMAS ANNIE BELL 32-19-31-503-0000-0360 (HX) PAD: 1980 SOUTH ST *****STEVENS ADD TO MIDWAY *****PB 7 PG 38	396.47	1,496	STRINGER THEORY & DEBORAH R 32-19-31-507-0F00-0030 PAD: HURSTON AVE LOTS 3 + 4 BLK F	68.36	1,536	HOWARD ROBERTA OR JACKSON MARYANN OR COLE FREDERICK 32-19-31-513-0000-0890 (HX) PAD: 2281 WATER ST LOTS 89 + 90	46.05	1,579	
WOODS WANDRA L J 32-19-31-505-0A00-007A (HX) PAD: 2550 CRAWFORD DR LOT 7 (LESS N 117.5 FT) BLK ...	368.25	1,497	HAMPTON ROSALYN J 32-19-31-507-0G00-0040 PAD: E 20TH ST	500.33	1,537	ROBINSON SUSIE & STEWART HENRY L & STEWART WARD C ET AL JTS 32-19-31-513-0000-0910 PAD: SIPES AVE	46.05	1,580	
DENMARK SYLVESTER & MARGARET 32-19-31-505-0A00-0110 (HX) PAD: 2510 CRAWFORD DR LOT 11 (LESS N 117.5 FT) BLK ...	402.76	1,498	HAMPTON ROSALYN J 32-19-31-507-0G00-0050 (HX) PAD: 2465 E 20TH ST	466.36	1,538	WHITFIELD L M OR GOFF ROBERT C 32-19-31-513-0000-0920 PAD: SIPES AVE	45.05	1,581	
ASHE BEATRICE 32-19-31-505-0A00-0120 (HX) PAD: 2500 CRAWFORD DR LOT 12 (LESS N 117.5 FT) BLK ...	59.26	1,499	DAVIS ELTON HEIRS C/O REGINA JACKSON 32-19-31-507-0G00-0130 (HX) PAD: 2070 HENRI AVE	55.54	1,539	CHESTNUT CATHERINE 32-19-31-513-0000-0930 PAD: SIPES AVE	46.05	1,582	
REDDICK MAF J & WILLIE L 32-19-31-505-0A00-0170 PAD: CRAWFORD DR	153.59	1,500	DAVIS ELTON HEIRS PAD: HENRI AVE	332.05	1,540	EVANS DOROTHY 32-19-31-513-0000-0960 PAD: SIPES AVE	45.05	1,583	
REDDICK MAY JEAN & WILLIE 32-19-31-505-0A00-0200 PAD: CRAWFORD DR N 1/2 OF LOT 20 & N 1/2 OF ...	545.10	1,501	HILLERY LEON & AGNES 32-19-31-507-0G00-0200 (HX) PAD: 2444 E 21ST ST LOT 20 + W 23 FT OF LOT 19 + ...	227.99	1,541	HILLERY EMANUEL L 32-19-31-513-0000-0990 PAD: SIPES AVE	45.05	1,584	
REDDICK WILLIE L & MAE J 32-19-31-505-0A00-022A PAD: 2430 CRAWFORD DR S 1/2 OF LOTS 22 & 23 BLK A ...	79.20	1,502	BRITTON DARRYL & TERRY 32-19-31-507-0H00-0080 (HX) PAD: 2061 HENRI AVE LOTS 8 & 9 BLK H	340.91	1,542	HILLERY EMANUEL L 32-19-31-513-0000-1080 PAD: GRANBY ST	45.05	1,587	
MOORE WILLIE J 32-19-31-505-0B00-0050 PAD: CRAWFORD DR	293.66	1,503	BURLEY EMMA J & COLIN 32-19-31-507-0I00-0060 (HX) PAD: 2455 E 21ST ST LOT 6 + E 25 FT OF LOT 5 BLK I	55.54	1,543	HILLERY EMANUEL L 32-19-31-513-0000-1090 PAD: GRANDY ST	45.05	1,588	
MOORE WILLIE J 32-19-31-505-0B00-0060 (HX) PAD: 2561 CRAWFORD DR	79.20	1,504	SHUBERT CONSTR CO 32-19-31-507-0I00-0100 PAD: E 21ST ST	282.42	1,544	HILLERY R T & TARA G 32-19-31-513-0000-1100 PAD: GRANDY ST	164.23	1,589	
MOORE WILLIE J 32-19-31-505-0B00-0070 PAD: CRAWFORD DR	201.39	1,505	CAMPBELL ROBERT & ROSALYN P 32-19-31-507-0I00-0150 (HX) PAD: 2531 E 21ST ST LOT 15 + E 17 FT OF LOT 14 + ...	322.13	1,545	RANDALL JONATHAN 32-19-31-513-0000-1030 PAD: GRANBY ST LOTS 103 104 + 105	45.05	1,586	
BROWN BENNIE L & CLAUDETTE 32-19-31-505-0B00-0100 (HX) PAD: 2521 CRAWFORD DR	840.45	1,506	BROWN JAMES E & SMITH JANET A 32-19-31-507-0I00-0170 (HX) PAD: 2551 E 21ST ST LOT 17 + E 33 FT OF LOT 16 ...	72.06	1,546	HILLERY EMANUEL L 32-19-31-513-0000-1080 PAD: GRANBY ST	45.05	1,587	
MIKE EDDIE & SANDRA 32-19-31-505-0B00-0110 PAD: 2511 CRAWFORD DR	80.20	1,507	*****THOMAS 2ND ADD TO MIDWAY *****PB 11 PG 97	467.28	1,547	HILLERY EMANUEL L 32-19-31-513-0000-1090 PAD: GRANDY ST	45.05	1,588	
REID MARIE & HAMILTON WILMA J & DYE SUE V ET AL 32-19-31-505-0B00-0170 PAD: CRAWFORD DR	278.32	1,508	MITCHELL CLEVELAND M & GAYLAR 32-19-31-508-0000-0050 PAD: JACK CT	73.60	1,548	RANDALL JONATHAN 32-19-31-513-0000-1130 (HX) PAD: 2320 CHURCH ST			
DAVIS TURNER & DAVIS WHITLEY JR HEIRS TC50 32-19-31-505-0B00-0250 PAD: 2301 BRISSON AVE			JACKSON LISA 32-19-31-508-0000-0070 PAD: JACK CT						

NAME - PARCEL NUMBER	TAXES DUE	SEQ. #	NAME - PARCEL NUMBER	TAXES DUE	SEQ. #	NAME - PARCEL NUMBER	TAXES DUE	SEQ. #
RANDALL LULA 32-19-31-513-0000-1140 PAD: 2330 CHURCH ST	372.03	1,590	ROBINSON ELOISE R 33-19-31-300-041H-0000 (HX) PAD: 3360 GARBO JACK LN	275.75	1,632	JAMES GUS C/O JAMES ROBINSON 33-19-31-505-0000-0020 PAD: MAIN ST	46.43	1,675
HILLERY EMANUEL L 32-19-31-513-0000-1150 (HX) PAD: 2370 CHURCH ST LOTS 115 116 117 & 118	1,607.83	1,591	ANDERSON REGINALD D & VICTORIA 33-19-31-300-044B-0000 PAD: HUGHEY ST	85.66	1,633	*****CANAAAN *****PB 1 PG 103 *****		
ALEXANDER REGINO JR & ALEXANDER FREDERICK A 32-19-31-513-0000-1230 PAD: 2321 CHURCH LOT 124-2339 LOTS 123 & 124	778.67	1,592	FOSSITT LARRIE & SELENE 33-19-31-300-0520-0000 PAD: HUGHEY ST	103.78	1,634	THOMPSON ROSSIE M 33-19-31-506-0100-0050 PAD: LINCOLN ST LOTS 5 & 6 BLK 1	124.86	1,676
TAYLOR VIRGINIA A & SIMMONS VIRGINIA 32-19-31-513-0000-1310 (HX) PAD: 2300 CENTER ST LOTS 131 & 132	385.50	1,593	RAWLS ADA M 33-19-31-300-0570-0000 RAWLS ADA	57.97	1,635	MC GRIFF EMARL HEIRS C/O JANICE M BRAKER 33-19-31-506-0200-0010 PAD: 3730 1ST ST LOTS 1 2 & 3 BLK 2	50.23	1,677
FORD DORA C/O MAIEKA STEPHENS 32-19-31-513-0000-1340 PAD: CENTER ST	46.05	1,594	JONES JOHN H & MILLIE J 33-19-31-300-0580-0000 SANDERS LAKEITHA & BURKE ULYSSES	78.36	1,637	KELLEY CARIE & LELA 33-19-31-506-0200-0040 PAD: 3651 LINCOLN ST LOTS 4 & 5 BLK 2	124.86	1,678
BLOCKER EARNEST HEIRS C/O EMANUEL L HILLERY 32-19-31-513-0000-1510 PAD: 2851 MIDWAY 2300 RANDALL LOTS 151 & 152	1,960.58	1,595	COLE VERNETTE 33-19-31-300-0680-0000 PAD: 2041 SIPES AVE	472.30	1,639	MORGAN CORA I & WILKINS RICKY R 33-19-31-506-0200-0100 (HX) PAD: 3714 MAIN ST LOT 10 (LESS E 10 FT) BLK 2	196.12	1,679
DAVIS JOSIE M 32-19-31-513-0000-1630 PAD: 2331 RANDALL ST LOTS 163 164 & 165	830.96	1,596	LANIER SEBRON & VIRENA 33-19-31-300-071A-0000 (HX) PAD: 2059 SIPES AVE	201.39	1,640	BROWN-WASHINGTON ROSA L 33-19-31-506-0400-0030 (HX) PAD: 3615 LINCOLN ST	393.57	1,680
ALEXANDER CHANDLER & BYRD EULETHA 32-19-31-513-0000-1700 PAD: MAIN ST	46.05	1,597	SINGLETON LAZETT W & WILLIAMS THEODORE JR 33-19-31-300-0830-0000 PAD: LINCOLN ST	72.49	1,641	CHURCH NEW BETHAL A M E 33-19-31-506-0500-0030 PAD: 3615 MAIN ST	17.53	1,681
HILLERY BEN II 32-19-31-513-0000-1750 PAD: 2340 WATER ST	476.57	1,598	DE SHAY PATRICIA A & DENNIS LAWSON C 33-19-31-300-083B-0000 PAD: 3338 MAIN ST	95.09	1,642	CHURCH NEW BETHEL AME 33-19-31-506-0500-0040 PAD: 3611 MAIN ST	17.53	1,682
JOHNSON CHRISTINE F & FRAZIER ROBERT H 32-19-31-513-0000-1760 PAD: 2350 WATER ST	393.46	1,599	WILLIAMS THEODORE JR 33-19-31-300-083D-0000 (HX) PAD: 3425 LINCOLN ST	338.27	1,643	CHURCH NEW BETHEL A M E & MOBLEY FREDDIE SR ET AL 33-19-31-506-0500-0050 PAD: MAIN ST	18.53	1,683
COTTON LURLEN & DAVIS JOE N JR & DAVIS JAMES E ET AL JTS 32-19-31-513-0000-1840 PAD: 2341 WATER ST LOTS 184 & 185	89.09	1,600	BUTLER ANDREW L & LEURIA J 33-19-31-300-083E-0000 (HX) PAD: 3415 LINCOLN ST	635.06	1,644	ROBINSON TRAVIS G & NOVELLA L 33-19-31-506-0500-0060 (HX) PAD: 3601 MAIN ST	201.39	1,684
HILLERY JESSIE M 32-19-31-513-0000-1860 PAD: 2351 WATER ST	381.51	1,601	WELL TENESHA V A 33-19-31-300-084A-0000 PAD: LINCOLN ST	76.24	1,645	GREEN RONALD & JACQUELINE D 33-19-31-506-0500-0110 (HX) PAD: 3620 WASHINGTON ST	167.86	1,685
HILLERY JESSIE M & BENJAMIN JR 32-19-31-513-0000-1880 (HX) PAD: 2371 WATER ST	197.75	1,602	JOHNSON THELMA J LIFE EST (JONES ANDREW L & MARY L) 33-19-31-300-0860-0000 PAD: 3520 MAIN ST	487.62	1,646	BROWN ROSA T LIFE EST & WILLIAMS ANTHONY ET-AL 33-19-31-506-0600-0040 PAD: 3647 MAIN ST	64.43	1,686
GOFF ROBERT OR WHITFIELD L M 32-19-31-513-0000-1890 PAD: WATER ST	46.05	1,603	WHITE JAMES 33-19-31-300-0880-0000 PAD: DEEPWATER AVE	49.52	1,647	PINKNEY CHESTER 33-19-31-506-0600-0050 (HX) PAD: 3643 MAIN ST LOTS 5 6 7 & 8 BLK 6	702.61	1,687
HILLERY EMANUEL 32-19-31-513-0000-1900 PAD: 3000 KINGS RD	228.91	1,604	CHURCH NEW BETHEL A M E 33-19-31-300-0890-0000 PAD: MAIN ST	61.14	1,648	FOSSITT LARRIE & SELENE 33-19-31-506-0600-0100 (HX) PAD: 3644 WASHINGTON ST	183.00	1,688
HILLERY CHARLIE HEIRS C/O HILLERY PHYLIS 32-19-31-513-0000-1990 PAD: 2360 SIPES AVE LOTS 199 & 200	645.44	1,605	JONES HERBERT HEIRS & FLOYD HENRY A TC50 33-19-31-300-0900-0000 PAD: MAIN ST	62.14	1,649	HILLERY EMANUEL L & GREEN JOHN H & GREEN ARCHIE JR ET AL 33-19-31-506-0700-0030 PAD: 3715 MAIN ST	64.43	1,689
BLAKE RONALD L & BLAKE KATRINA 32-19-31-513-0000-2050 (HX) PAD: 2431 GRANBY ST	165.23	1,606	NATHAN INGRID B & EDNA BURTON 33-19-31-300-0930-0000 PAD: MAIN ST	219.00	1,650	JACKSON LAWRENCE W 33-19-31-506-0700-0040 PAD: 3711 MAIN ST	267.97	1,690
LYONS GARFIELD 32-19-31-513-0000-2060 (HX) PAD: 2441 GRANBY ST LOTS 206 & 207	229.76	1,607	LOWERY REGINALD B SR 33-19-31-300-0960-0000 PAD: 3301 MAIN ST	849.98	1,651	UDELL LEM 33-19-31-506-0700-0050 PAD: MAIN ST LOTS 5 & 6 BLK 7	124.86	1,691
CHURCH MORNING GLORY MISSIONARY BAPTIST 32-19-31-513-0000-2090 PAD: 2600 E 46 SR LOTS 209 & 210	26.80	1,608	SMITH DEBORAH E & HOWELL RICHARD L 33-19-31-300-0980-0000 PAD: 3345 MAIN ST	1,425.00	1,652	ERVIN CHARLIE & ERVIN FRANKLIN 33-19-31-506-0700-0080 PAD: 3704 WASHINGTON ST	770.58	1,692
HILLERY SHAWN L 32-19-31-513-0000-2130 PAD: CHURCH ST	45.05	1,609	WASHINGTON LUDY HEIRS C/O TINA Y EUDELL 33-19-31-300-1050-0000 PAD: 3621 WASHINGTON ST	569.07	1,653	LITTLES JACQUELINE M 33-19-31-506-0700-0100 (HX) PAD: 3714 WASHINGTON ST	201.39	1,693
HILLERY SHAWN L 32-19-31-513-0000-2140 PAD: 2430 CHURCH ST	527.58	1,610	MOORE EDNA & WASHINGTON BARBARA 33-19-31-300-1070-0000 (HX) PAD: 3651 WASHINGTON ST	227.83	1,654	EUDELL RONALD C 33-19-31-506-0800-0030 PAD: MAIN ST	63.43	1,694
BENNETT WILLIE J & SYLVIA T 32-19-31-513-0000-2190 PAD: 2480 CHURCH ST	352.48	1,611	ROSTER HENRY & MURIEL C/O JAMES H ROSIER 33-19-31-300-1080-0000 PAD: WASHINGTON ST	493.35	1,655	CHURCH OF OUR LORD JESUS CHRIST/APOSTOLIC FAITH 33-19-31-506-0800-0100 PAD: 3750 WASHINGTON ST LOTS 10 & 11 BLK 8	34.07	1,695
EVANS ANDREW & BLAKE JUNIOR & LYONS GARFIELD ET AL TRS 32-19-31-513-0000-2200 PAD: CHURCH ST	46.05	1,612	PERRY WILLIAM 33-19-31-300-1090-0000 PAD: WASHINGTON ST	65.37	1,656	TEEMER DAVID & HARTHULA R C/O TEEMER ARETIOUS 33-19-31-506-0800-0120 PAD: BEARDALL AVE N 33 FT OF LOT 12 BLK 8	12.27	1,696
GIPSON LILLIAN R & GIPSON HENRY C 32-19-31-513-0000-2400 PAD: CENTER ST	46.05	1,613	PERRY MATTIE HEIRS ET AL C/O JOHNNIE L WILLIAMS 33-19-31-300-1100-0000 PAD: 3705 WASHINGTON ST	489.81	1,657	*****PACKARDS 1ST ADD TO MIDWAY *****PB 2 PG 104 *****		
CHARLTON ELIZABETH R 32-19-31-513-0000-2410 PAD: 2401 CENTER ST	45.05	1,614	COLE VERNETTE 33-19-31-300-1130-0000 PAD: 2306 BEARDALL AVE	834.63	1,658	WILLIAMS EDDIE & WILLIAMS IVIN & JONES NATHLIE 33-19-31-507-0000-0110 (HX) PAD: 2208 BROADWAY LOTS 11 & 12 J O PACKARDS ...	210.65	1,697
WILLIAMS LIZZIE M 32-19-31-513-0000-2470 (HX) PAD: 2461 CENTER ST	197.75	1,615	EUDELL JANNIE 33-19-31-300-1170-0000 PAD: 3716 EUDELL DR	551.94	1,659	WILLIAMS IVAN 33-19-31-507-0000-0130 PAD: BROADWAY	44.32	1,698
RANDALL GUSSIE MAE 32-19-31-513-0000-2520 (HX) PAD: 2410 RANDALL ST	197.75	1,616	ALLEN CHARLENE & ROSIER EULA ET AL C/O MILLIE JONES 33-19-31-300-1200-0000 PAD: BEARDALL AVE	328.48	1,660	SMITH NOMACH 33-19-31-507-0000-0160 PAD: BROADWAY	44.32	1,699
FELTON JOSEPH & MINNIE & OLIVER CARRIE 32-19-31-513-0000-2550 PAD: 2440 RANDALL ST	656.01	1,617	ET AL C/O MILLIE JONES 33-19-31-300-120A-0000 PAD: BEARDALL AVE	141.37	1,661	BARFIELD EVELYN HEIRS & RANDALL JOYCE 33-19-31-507-0000-0210 PAD: 2211 BROADWAY	442.23	1,700
LEE GLORIA P PERSONAL REP FOR EST OF PERCY H LEE 32-19-31-513-0000-2570 PAD: 2460 RANDALL ST	464.48	1,618	GREEN ROOSEVELT & GREEN EMORY 33-19-31-300-1250-0000 PAD: BEARDALL AVE	355.34	1,662	CHESTNUT CATHERINE 33-19-31-507-0000-0220 PAD: 2221 BROADWAY LOTS 22 & 23 J O PACKARDS ...	390.94	1,701
HILLERY EMANUEL L 32-19-31-513-0000-2760 PAD: WATER ST	45.05	1,619	GREEN ROOSEVELT 33-19-31-300-125C-0000 PAD: BEARDALL AVE	262.62	1,663	STALEY ELLIS R II 33-19-31-507-0000-0550 PAD: 2240 DOLARWAY	470.52	1,702
HILLERY EMANUEL L 32-19-31-513-0000-2770 PAD: WATER ST	45.05	1,620	WHITES SITE DEV INC 33-19-31-300-1360-0000 PAD: 4000 NYAHHWHITE CV	18,238.25	1,664	WILLINGHAM NEDIA M 33-19-31-507-0000-0560 (HX) PAD: 2250 DOLARWAY	164.23	1,703
STRINGER QUEEN V 32-19-31-513-0000-2780 (HX) PAD: 2460 WATER ST	197.75	1,621	*****MERIWETHERS SURVEY F T *****DB 139 PG 499 *****			CAMPBELL SHARON 33-19-31-507-0000-0730 PAD: 2330 BROADWAY LOTS 73 & 74 J O PACKARDS ...	527.35	1,704
HILLERY EDWARD C C/O MATTIE EVANS 32-19-31-513-0000-2800 PAD: 2980 E 46 SR	412.06	1,622	JACKSON BERTHA R J 33-19-31-502-0000-0060 (HX) PAD: 1991 SIPES AVE LOT 6 (LESS RD)	202.39	1,665	HILL BRENDA 33-19-31-507-0000-0770 (HX) PAD: 2360 BROADWAY LOTS 77 & 78 J O PACKARDS ...	349.24	1,705
OLIVER HENRY HEIRS C/O MARY OLIVER 32-19-31-513-0000-2850 PAD: 2431 WATER ST	430.31	1,623	LIVINGSTON LINDA B 33-19-31-502-0000-0070 (HX) PAD: 2011 RUT ST	201.39	1,666	WILLIAMS ESTELLA HEIRS C/O BARBARA WILLIAMS 33-19-31-507-0000-0910 PAD: 2300 GREENWAY LOTS 91 & 92 J O PACKARDS ...	474.98	1,706
BENDER AUDREY 32-19-31-513-0000-2870 (HX) PAD: 2461 WATER ST	330.56	1,624	WILLIAMS MARY E LIFE EST (BARRETT CAROLYN W ET AL JTS) 33-19-31-502-0000-0130 (HX) PAD: 2010 RUT ST LOTS 13 & 14 F T MERIWETHERS ...	114.11	1,667	WILLIAMS LAZETT 33-19-31-507-0000-0930 PAD: 2320 GREENWAY	401.79	1,707
BENDER AUDREY 32-19-31-513-0000-2880 PAD: WATER ST	45.05	1,625	CLARK JOHNNIE M 33-19-31-502-0000-0150 (HX) PAD: 2026 RUT ST	190.38	1,668	EDWARDS ANTHONY & BOLDS DIANE 33-19-31-507-0000-0940 PAD: 2330 GREENWAY	45.32	1,708
ROBINSON ROSALEE 32-19-31-513-0000-2950 PAD: 2450 SIPES AVE	500.26	1,626	*****MERIWETHERS PLAT OF 1 ACRE *****IN SEC 33 TWP 19 RGE 31 *****DB 101 PG 255 *****			ROLAND WILLIE & KATHERINE FRIERSON 33-19-31-507-0000-0950 LOTS 95 & 96 J O PACKARDS ...	86.62	1,709
MARRERO MARTIN A 32-19-31-513-0000-2970 PAD: 2470 SIPES AVE	444.36	1,627	CHILDS FLOYD JR & MARGARET & JACKSON JOSEPH ET AL 33-19-31-503-0000-0020 LOTS 2 3 & 4	174.14	1,669	WATSON LEWIS & NELSON MARIE 33-19-31-507-0000-0970 (HX) PAD: 2360 GREENWAY	165.23	1,710
STRINGER THEORY & DEBORAH R 32-19-31-513-0000-2980 PAD: 2480 SIPES AVE LOTS 298 & 299	537.64	1,628	JACKSON DAVID L & SHELIA 33-19-31-503-0000-0050 PAD: 2220 DEEPWATER AVE LOTS 5 & 6	2,128.45	1,670	WILSON ROSA L ET AL C/O ROSALIE ROBINSON TC33 33-19-31-507-0000-0980 PAD: 2370 GREENWAY	400.42	1,711
*****PALM POINT *****PB 50 PGS 69 THRU 71 *****			*****MORGANS ADD TO CANAAAN *****PB 8 PG 4 *****			HILLERY GAHAZA LIFE EST (WOODS EDDIE & ROBINSON LILLIE ET AL) 33-19-31-507-0000-1150 PAD: 2350 DOLARWAY LOTS 115 & 116 J O PACKARDS ...	87.62	1,712
LOPEZ ESTEBAN 32-19-31-514-0000-0300 (HX) PAD: 2517 DAFFADIL TER -----SEC 33 TWP 19 RNG 31-----	703.36	1,629	PETTIFORD MILDRED 33-19-31-504-0000-0010 PAD: 3400 LINCOLN ST	430.14	1,671	LOWERY WILLIAM H JR 33-19-31-507-0000-1180 PAD: 2370 DOLARWAY	445.89	1,713
BOYKINS CHARLIE L SR & RUBY L 33-19-31-300-040A-0000 (HX) PAD: 3450 GARBO JACK LN	208.65	1,630	JONES ANDREW L & MARY L 33-19-31-504-0000-0020 (HX) PAD: 3410 LINCOLN ST LOTS 2 3 & 4	643.99	1,672	HARRISON OSCAR 33-19-31-507-0000-1210 (HX) PAD: 2301 DOLARWAY	197.75	1,714
CHRISTIAN RUFUS & RODA C 33-19-31-300-041B-0000 (HX) PAD: 2070 MUDDY LN	295.49	1,631	KONIG INGER OR GOFF ROBERT C 33-19-31-504-0000-0050 PAD: LINCOLN ST	71.42	1,673			
			*****WOODRUFFS SUBD SETH *****PB 3 PG 56 *****					
			CHURCH NEW BETHEL AME 33-19-31-505-0000-0010 PAD: 3571 MAIN ST	17.53	1,674			

NAME - PARCEL NUMBER	TAXES DUE	SEQ. #
HARRISON ERLUSTA & MARION ELVIN HEIRS 33-19-31-507-0000-1220 (HX) PAD: 2311 DOLARWAY	279.91	1,715
BROWN ANNA R 33-19-31-507-0000-1240 (HX) PAD: 2341 DOLARWAY LOTS 124 & 125 J O PACKARDS ...	194.51	1,716
ASH DONNA B 33-19-31-507-0000-1260 (HX) PAD: 2351 DOLARWAY	197.75	1,717
MIDWAY-CANAAN COMMUNITY WATER ASSOC INC 33-19-31-507-0000-1320 PAD: 2310 JITWAY LOTS 132 & 133 J O PACKARDS ...	26.80	1,718
BASS BENJAMIN 33-19-31-507-0000-1340 LOT 134 & N 1.5 FT OF LOT ...	47.34	1,719
WILLIAMS DOROTHY LIFE EST (LAZETT WILLIAMS) 33-19-31-507-0000-1360 PAD: JITWAY LOT 136 (LESS N 7 FT) J O ...	42.83	1,720
DAVIS JEFFERSON JR & LOMAX RONALD C & LOMAX HENRY A 33-19-31-507-0000-1500 PAD: SIPES/GENEVA AVES	51.99	1,721
COLE VERNETTE 33-19-31-507-0000-1550 PAD: 2450 BROADWAY	624.75	1,722
MOSES DOROTHY 33-19-31-507-0000-1610 PAD: BROADWAY ST LOTS 161 162 163 & 164	205.58	1,723
COLYER GAIREY L 33-19-31-507-0000-1650 PAD: BROADWAY	45.04	1,724
COLYER GAIREY L 33-19-31-507-0000-1710 LOTS 171 & 172 J O PACKARDS ...	87.07	1,725
GLOVER JOHNNIE M 33-19-31-507-0000-1780 (HX) PAD: 2470 GREENWAY	164.23	1,726
MILLER LOUISE W & HAMILTON NIKIVON D & HAMILTON TRUMAN L 33-19-31-507-0000-1810 PAD: 2409 GREENWAY LOTS 181 & 182 J O PACKARDS ...	851.35	1,727
GILCHRIST WILLIE L 33-19-31-507-0000-1830 PAD: GREENWAY	44.32	1,728
EDWARD CHARLES 33-19-31-507-0000-1870 PAD: 2471 GREENWAY ST LOTS 187 & 188 J O PACKARDS ...	496.54	1,729
GLOVER JOHNNIE M 33-19-31-507-0000-1960 PAD: 2450 DOLARWAY LOTS 196 & 197 J O PACKARDS ...	621.35	1,730
BRADWELL FELICIA & WEST MARY 33-19-31-507-0000-1980 (HX) PAD: 3360 E 46 SR LOT 198 & E 1/2 OF LOTS 199 ...	376.53	1,731
AKINS EMMA C/O EUGENE G AKINS JR 33-19-31-507-0000-2030 PAD: DOLARWAY	45.32	1,732
AKINS EUGENE HEIRS C/O EUGENE G AKINS JR 33-19-31-507-0000-2040 PAD: DOLARWAY	45.32	1,733
LANE CURTIS & CONSTANCE D 33-19-31-507-0000-2110 (HX) PAD: 2430 JITWAY LOTS 211 & 212 J O PACKARDS ...	329.24	1,734
JONES SNOW E C/O BESSIE JONES 33-19-31-507-0000-2130 PAD: JITWAY	45.32	1,735
SPAIN CHARLES E & WILLIAMS LOVETTY S 33-19-31-507-0000-2140 PAD: 2440 JITWAY	400.20	1,736
BOWERS BESSIE & ASHE BEATRICE 33-19-31-507-0000-2190 PAD: 3450 E 46 SR LOTS 219 & 220 J O PACKARDS ...	544.95	1,737
HUMPHREY DAVID JR & YOLANDA M 33-19-31-507-0000-2230 PAD: 2231 DOLARWAY & 2241 S 20 FT OF LOT 223 & S 70.5 ...	104.97	1,738
WALKER ULYSSES 33-19-31-507-0000-2260 PAD: 2261 DOLARWAY	45.05	1,739
HILLERY EMANUEL L 33-19-31-507-0000-2330 PAD: 2280 JITWAY	46.53	1,740
WHITAKER VENCIS J & ANITA 33-19-31-507-0000-2340 (HX) PAD: 2290 JITWAY	164.23	1,741
COLLINS JESSIE 33-19-31-507-0000-235B PAD: NORTHWARD AVE W 36 FT OF LOT 235 (LESS S ...	20.87	1,742
*****KERSFYS ADD TO MIDWAY ***** *****PB 7 PG 13 *****		
MORAN MELVIN & GLORIA 33-19-31-508-0000-0020 (HX) PAD: 2371 JITWAY	201.39	1,743
ROUNTREE ROSEBUD G & GADSKIN HENRIETTA O HEIRS 33-19-31-508-0000-0050 (HX) PAD: 2401 JITWAY	328.32	1,744
ROUNTREE ROSEBUD G & GRIFFIN LILLIE L J 33-19-31-508-0000-0060 PAD: JITWAY	64.35	1,745
MC GILL SUNOR L 33-19-31-508-0000-0080 PAD: 2431 JITWAY	411.50	1,746
HALL RUFUS & VIOLA 33-19-31-508-0000-0210 PAD: RIGHT WAY *****FLYNT SUBD ***** *****PB 8 PG 36 *****	63.35	1,747
HILLERY JESSIE 33-19-31-509-0A00-0020 PAD: 1ST ST -----SEC 36 TWP 19 RNG 31-----	453.32	1,748
SCHROEDER LYNDA R & BONMAN DEBRA R CO-PER REPS 36-19-31-300-0030-0000 PAD: E 46 SR -----SEC 22 TWP 19 RNG 32-----	29.88	1,749
PARRISH J JR & PARRISH R B 22-19-32-300-0010-0000 PAD: CYPRESS BEND	133.79	1,750
EAVES JAMES W 22-19-32-300-001F-0000 PAD: 4455 CYPRESS BEND -----SEC 23 TWP 19 RNG 32-----	324.62	1,751
THURMAN LYNN E & JUDY A 23-19-32-300-002B-0000 PAD: 4085 CYPRESS BEND	1,644.41	1,752
WILSON FRED A & WILSON FRED A JR 23-19-32-300-010C-0000 PAD: 4010 CYPRESS BEND	498.38	1,753
ALLEN JAMES A & SUSAN WRIGHT-ALLEN 23-19-32-300-010D-0000 PAD: 4000 CYPRESS BEND (22.63 AC) -----SEC 25 TWP 19 RNG 32-----	153.00	1,754

NAME - PARCEL NUMBER	TAXES DUE	SEQ. #
KANE MITCHELL A & KANE CHARLES D 25-19-32-300-0050-0000 PAD: 2881 RIVER FRONT TRL	1,304.62	1,755
HUGHES RICHARD D & CINDY L 25-19-32-300-011B-0000 PAD: 3095 SUNVIEW PT *****ST JOHNS COUNTRY ESTATES ***** *****5 ACRE DEVELOPMENT ***** *****16 PARCELS *****	17.13	1,756
WINSTEAD MICHAEL 25-19-32-301-0180-0000 PAD: 3090 E OSCEOLA RD SEC 25 TWP 19S RGE 32E BEG ...	948.75	1,757
HILL TRACY 25-19-32-301-0210-0000 PAD: 3400 E OSCEOLA RD SEC 25 TWP 19S RGE 32E BEG ...	544.38	1,758
*****RIVERS BEND ***** *****5 ACRE DEVELOPMENT 22 PARCELS ***** *****ALSO IN 30-19-33 *****		
BOLTON CHARLES F & CYNTHIA F 25-19-32-3AC-007E-0000 PAD: SAGE BRUSH LN SEC 25 TWP 19S RGE 32E BEG ...	379.90	1,759
-----SEC 26 TWP 19 RNG 32----- FLUHARTY ROY D & TRUDIE O 26-19-32-300-001E-0000 *****CAMERONS PLAN OF LOG ***** *****LANDING ***** *****ORB 359 PG 225 *****	435.85	1,760
BRUCE TOMMY L 26-19-32-501-0000-0020 (HX) PAD: 3677 E OSCEOLA RD -----SEC 31 TWP 19 RNG 32-----	636.98	1,761
SCHROEDER LYNDA R & STENSTROM MARK CO TRS 31-19-32-300-0010-0000 PAD: BASS BLVD	630.70	1,762
DAY CALVIN F 31-19-32-300-001R-0000 (HX) PAD: 2505 BASS BLVD *****GOVT LOT 1 ***** *****SURVEY OF UNRECD PLAT *****	1,604.43	1,763
WOLLAM LYNN 31-19-32-5UB-0000-0080 (HX) PAD: 2229 ESTES RD SEC 31 TWP 19S RGE 32E BEG ...	885.91	1,764
BROWN TAMMY M 31-19-32-5UB-0000-0100 PAD: 2237 ESTES RD SEC 31 TWP 19S RGE 32E BEG ...	445.88	1,765
GREENE BETTY G 31-19-32-5UB-0000-0130 (HX) PAD: 2236 ESTES DR SEC 31 TWP 19S RGE 32E BEG ...	172.71	1,766
-----SEC 32 TWP 19 RNG 32----- PATEL MITA 32-19-32-300-0170-0000 (HX) PAD: 2224 MULLETT LAKE PARK RD *****PALM SHADOWS VACD PLAT ***** *****PB 13 PG 55 *****	4,605.66	1,767
ARNDT KARL F 32-19-32-501-0000-0210 (HX) PAD: 2070 SHADY LN LOT 21 & 1/2 VACD ST ADJ ON ...	1,749.30	1,768
GERMAIN LARRY J 32-19-32-501-0000-0420 PAD: 2082 STARBOARD DR LOT 42 & 1/2 VACD ST ADJ ON ...	1,053.83	1,769
DAUGHERTY ROBERT A & CAROL L 32-19-32-501-0000-0520 (HX) PAD: 2073 STARBOARD DR LOT 52 & 1/2 VACD ST ADJ ON ...	1,108.96	1,770
-----SEC 36 TWP 19 RNG 32----- FWING EVELYN 36-19-32-300-002C-0000 PAD: 2950 E OSCEOLA RD *****OSCEOLA BLUFF NORTH ***** *****5 ACRE DEVELOPMENT 45 PARCELS ***** *****ALSO IN 1 & 12-20-32 *****	1,225.40	1,771
DEMAREST ROY V SR & ALICE L 36-19-32-3AD-001V-0000 (HX) PAD: 2950 PINE KNOB LN SEC 36 TWP 19S RGE 32E	1,455.60	1,772
WILKERSON JASPER JR AUTC ANDROS RANGE 36-19-32-3AD-001X-0000 PAD: 2755 PINE KNOB LN SEC 36 TWP 19S RGE 32E BEG ...	475.59	1,773
MC CLURE CALVIN N 36-19-32-3AD-0090-0000 (HX) PAD: 2905 PINE KNOB LN SEC 36 TWP 19S RGE 32E BEG ...	187.86	1,774
-----SEC 31 TWP 19 RNG 33----- *****COOKS FERRY TOWN SITE ***** *****PB 2 PG 68 *****		
DEPINTO MARC K 31-19-33-501-0000-0190 PAD: OSCEOLA (OFF) RD LOTS 19 20 21 & 22	41.09	1,775
DEPINTO MARC K 31-19-33-501-0000-0230 PAD: 3320 RITCHIE RD LOTS 23 & 24 -----SEC 01 TWP 20 RNG 29-----	353.62	1,776
HEATHROW DEVELOPMENT ASSOC LTD 01-20-29-300-006B-0000 *****BRECKENRIDGE HEIGHTS ***** *****PB 42 PGS 27 TO 29 *****	202.25	1,777
GRAHAM PETER & ANITA 01-20-29-504-0000-0400 PAD: 613 CRICKLEWOOD TER SCARLETT ROBERT & MARJORIE E 01-20-29-504-0000-0520 (HX) PAD: 654 CRICKLEWOOD TER LOT 52 (LESS BEG NW COR RUN ...	7,240.31	1,778
*****CARRINGTON PARK ***** *****PB 45 PGS 51 THRU 55 *****		
AYAS CENGIZ Y 01-20-29-506-0000-0470 PAD: 931 PADDINGTON TER	3,496.55	1,780
WILLIAMS AUDRY L JR & SHARON T 01-20-29-506-0000-0790 (HX) PAD: 956 PADDINGTON TER *****WEMBLEY PARK ***** *****PB 45 PGS 60 THRU 66 *****	3,346.77	1,781
NORRIS SUSAN A 01-20-29-507-0000-0730 (HX) PAD: 1272 TADSWORTH TER *****WATERSEDGE ***** *****PB 47 PGS 26 THRU 30 *****	3,482.52	1,782
EHLERS DINA 01-20-29-509-0000-0240 (HX) PAD: 1234 STONEHAVEN CT *****LAKESIDE ***** *****PB 47 PGS 68 THRU 73 *****	2,478.27	1,783
LAVALLE CHERYL C 01-20-29-510-0000-0140 (HX) PAD: 618 LAKEWORTH CIR	2,712.84	1,784
NATHANI RAFIYA 01-20-29-510-0000-0750 PAD: 589 LAKEWORTH CIR *****KEENWICKE PH 3 ***** *****PB 54 PGS 18 THRU 21 *****	3,760.12	1,785
BUXTON TERESIA L 01-20-29-511-0000-0630 PAD: 954 RIDGEMOUNT PL SOLOWAY HATTIE S & LEWIS WENDY R 01-20-29-511-0000-0690 (HX) PAD: 985 RIDGEMOUNT PL *****KEENWICKE PH 4 ***** *****PB 54 PGS 59 THRU 62 *****	3,385.72	1,786
DELL'OGGIO HUGO L 01-20-29-512-0000-0300 (HX) PAD: 1040 KERSFIELD CIR	2,899.27	1,788

NAME - PARCEL NUMBER	TAXES DUE	SEQ. #
NELSON ANTHONY & ANTOINETTE 01-20-29-512-0000-0370 (HX) PAD: 1011 KERSFIELD CIR	785.29	1,789
HURYASAR SELCUK 01-20-29-512-0000-0530 PAD: 867 KERSFIELD CIR *****WYNTREE ***** *****PB 47 PGS 84 THRU 86 *****	4,009.31	1,790
WIND JOHN & SHERRI L 01-20-29-5MF-0000-0430 (HX) PAD: 840 PRESERVE TER	5,322.59	1,791
CONTE CHRISTOPHER C & KATRINA 01-20-29-5MF-0000-0660 (HX) PAD: 1462 CLEARWATER CT -----SEC 02 TWP 20 RNG 29-----	6,488.33	1,792
LA BEACH EASLYN P & STERLING CALVIN & STERLING MARDEL ET AL 02-20-29-300-015B-0000 PAD: MARKHAM WOODS RD	1,915.40	1,793
CHAMBERS NORREL A & CARROL C 02-20-29-300-015E-0000 PAD: 5740 MARKHAM WOODS RD	4,060.56	1,794
LATHAN ROY JR & KELLY 02-20-29-300-019B-0000 PAD: 4020 SHANNON WOODS CT (5 AC)	1,626.37	1,795
DREGGORS RICHARD C & LEIGH A 02-20-29-300-019C-0000 (5 AC)	1,625.37	1,796
ROMERO DANIEL & MONICA 02-20-29-300-031A-0000 PAD: MARKHAM WOODS RD (1.99 AC) *****WAITES SUBD ***** *****PB 2 PG 47 *****	2,321.69	1,797
CHURCH ISLAND LAKE M-B ATTN GEORGIA M YOUNG 02-20-29-502-0000-013A PAD: 5488 CARTER RD S 105 FT OF E 105 FT OF LOT 13	773.06	1,798
DARYADEL MOHAMMAD M & PUTERBAUGH ALISON A 02-20-29-502-0000-0140 PAD: 5442 CARTER RD S 285 FT OF N 315 FT OF LOT ...	2,035.28	1,799
REIBE D JOYCE 02-20-29-502-0000-0160 PAD: CARTER RD LOT 16 (LESS E 15 FT OF S ...	1,957.27	1,800
GLOVER CYNTHIA 02-20-29-502-0000-018C (HX) PAD: 5370 CARTER RD N 10 FT OF LOT 18 & E 297 FT ...	321.57	1,801
GLOVER CLAUDE L 02-20-29-502-0000-019A PAD: CARTER RD S 1/2 OF LOT 19	980.84	1,802
GLOVER CLAUDE L 02-20-29-502-0000-020A (HX) PAD: 5320 CARTER RD W 160 FT OF E 332 FT OF N ...	436.27	1,803
GLOVER CLAUDE L 02-20-29-502-0000-020C PAD: CARTER RD W 98 FT OF E 430 FT OF N 166 ...	235.55	1,804
JACKSON CYNTHIA D C 02-20-29-502-0000-020D THAT PT OF LOT 20 BEG 430 FT ...	832.13	1,805
JACKSON CURTIS & CYNTHIA D G & GLOVER OLIVER & MAEBELIE 02-20-29-502-0000-020E PT OF LOT 20 DESC AS BEG NE ...	930.15	1,806
JACKSON CYNTHIA D G 02-20-29-502-0000-0210 PAD: 5344 CARTER RD PT OF LOT 21 DESC AS BEG NE ...	1,468.15	1,807
*****DAWN ESTATES ***** *****PB 18 PG 19 *****		
LARSEN THOMAS S & BEVERLY J 02-20-29-503-0000-0050 (HX) PAD: 3410 DAWN CT *****SHANNON DOWNS ***** *****PB 22 PGS 26 & 27 *****	2,611.27	1,808
ANGUS GEORGE 02-20-29-504-0000-0110 (HX) PAD: 3820 WIMBLETON DR	5,788.19	1,809
PICOTTE NANCY A 02-20-29-504-0000-0200 (HX) PAD: 3801 WIMBLETON DR *****THOMPSON WOODS ***** *****PB 23 PG 19 *****	4,431.71	1,810
MASTERSON MARLO E 02-20-29-505-0000-0030 (HX) PAD: 3620 THOMPSON RD *****STONEBRIDGE ***** *****PB 46 PGS 50 THRU 53 ***** *****PT: ALL A/32 & A/32A IN SEC 2 *****	3,686.86	1,811
FENDHARKER YESHODHAN C & BRENDA G 02-20-29-51Q-0000-0330 (HX) PAD: 692 STONEFIELD LOOP	7,726.94	1,812
CARR DONALD & KAROL 02-20-29-51Q-0000-0530 (HX) PAD: 693 STONEFIELD LOOP -----SEC 03 TWP 20 RNG 29-----	6,185.37	1,813
*****THE ESTATES OF MAGNOLIA ***** *****PLANTATION ***** *****PB 57 PGS 4 & 5 *****		
HOMES BY CARMEN DOMINGUEZ LC 03-20-29-501-0000-0960 PAD: 958 WILLOW GARDENS CT	2,969.61	1,814
HOMES BY CARMEN DOMINGUEZ LC 03-20-29-501-0000-0970 PAD: 954 WILLOW GARDENS CT	2,969.61	1,815
HOMES BY CARMEN DOMINGUEZ LC 03-20-29-501-0000-0980 PAD: 950 WILLOW GARDENS CT	3,155.04	1,816
HOMES BY CARMEN DOMINGUEZ LC 03-20-29-501-0000-0990 PAD: 955 WILLOW GARDENS CT *****MAGNOLIA PLANTATION ***** *****PB 55 PGS 73 THRU 93 ***** *****PT 11-20-29-300-0010-0000 *****	2,227.97	1,817
SEABROOK HOMES CENTRAL FLA LLC 03-20-29-5PG-0000-0120 PAD: 407 TIMBERWALK LN	10,758.27	1,818
BAHNSEN JEFFERY A & LORA L 03-20-29-5PG-0000-0190 PAD: 1737 CEDARHILL PL	2,005.48	1,819
SEABROOK HOMES CENTRAL FLA 03-20-29-5PG-0000-0560 PAD: 1724 PINE CREEK CT	1,857.13	1,820
HILLCREST HOMES & DEV INC 03-20-29-5PG-0000-0930 PAD: 698 SHADOWMOSS CIR	2,969.61	1,821
HILLCREST HOMES & DEV INC 03-20-29-5PG-0000-0940 PAD: 704 SHADOWMOSS CIR	2,969.61	1,822
METHVEN MARK R & MARTIN-METHVEN RANDY R 03-20-29-5PG-0000-4340 PAD: 1903 REDWOOD GROVE TER	5,209.88	1,823
KACZMAREK LARRY & CHERI Y 03-20-29-5PG-0000-4390 (HX) PAD: 1843 REDWOOD GROVE TER	5,740.41	1,824
CHA HEE SOOK & JEONG JIN 03-20-29-5PG-0000-4490 PAD: 1682 COTTONWOOD CREEK PL	2,969.61	1,825
DUNCAN COLERIDGE & ERICA C 03-20-29-5PG-0000-4560 PAD: 1742 COTTONWOOD CREEK PL	1,929.74	1,826
GDS-MAGNOLIA PLANTATION INC 03-20-29-5PG-FB00-0000 PAD: 600 SHADOWMOSS CIR TRACT F-B	67,320.36	1,827
*****MAGNOLIA PLANTATION PH 2 ***** *****PB 56 PGS 86 - 96 ***** *****ALL 03-20-29-5PG-0M00 & 0N00 *****		

NAME - PARCEL NUMBER	TAXES DUE	SEQ. #
COOPER BONITA M 03-20-29-5PP-0000-3970 (HX) PAD: 698 ELM SHADOW	186.86	1,828
*****MAGNOLIA PLANTATION PH 3 *****PB 57 PGS 31 THRU 47	*****	*****
KREST FRANK III 03-20-29-5PS-0000-2430 (HX) PAD: 1393 REDWOOD GROVE TER	5,975.47	1,829
BENEFIELD GEORGE H JR & CYNTHIA S 03-20-29-5PS-0000-2540 PAD: 1459 REDWOOD GROVE TER	1,856.58	1,830
*****HEATHROW WOODS PH 2 *****PB 51 PGS 81 THRU 84	*****	*****
PALMER GEORGE J III & SHEILA J 10-20-29-501-0000-0050 (HX) PAD: 2013 BRIDGEWATER DR	11,734.89	1,831
BLUE RIDGE FINANCE CO INC C/O JOHN S SCHOENE 10-20-29-501-0000-0080 (HX) PAD: 1995 BRIDGEWATER DR	11,985.38	1,832
*****HEATHROW WOODS PH 3 *****PB 53 PGS 96 THRU 98	*****	*****
RAWLINS GREGORY S & SUSAN L 10-20-29-502-0000-0100 (HX) PAD: 155 HARSTON CT	13,757.74	1,833
*****HEATHROW WOODS PH 5 *****PB 58 PGS 1-3	*****	*****
BROUSSARD CARLOS V & MEREDITH 10-20-29-504-0000-0140 PAD: 206 SHILOH CV	4,117.61	1,834
HILLCREST HOMES & DEV INC 10-20-29-504-0000-0210 PAD: 1803 BRIDGEWATER DR	4,117.61	1,835
*****ALAUQA LAKES PH 4 *****PB 55 PGS 47 THRU 50	*****	*****
*****ALL 5NE-C150-0010 & S130-0010	*****	*****
TODD MARCIA F 10-20-29-5PF-0000-0330 PAD: 3225 REGAL CREST DR	8,463.64	1,836
*****ALAUQA LAKES PH 5 *****PB 57 PGS 66-67	*****	*****
BATSON CHARLES L & BESSIE J 10-20-29-5PT-0000-0280 PAD: 3427 FOXMEADOW CT	2,319.12	1,837
*****ALAUQA LAKES PH 5B *****PB 59 PGS 42 - 43	*****	*****
GLISTA BERNARD J JR & LAIMA V 10-20-29-5QD-0000-0110 PAD: 3541 LEGACY HILLS CT	4,451.36	1,838
DAVE BREWER HOMES INC 10-20-29-5QD-0000-0180 PAD: 3524 LEGACY HILLS CT	4,267.50	1,839
*****SEC 11 TWP 20 RNG 29----- *****BRIERWOOD *****PB 17 PG 46	*****	*****
MANEKIA MOHAMED & FATIMA 11-20-29-501-0000-0020 (HX) PAD: 1610 EDELSHEARAN DR	4,415.84	1,840
*****HANOVER WOODS *****PB 19 PGS 25 TO 27	*****	*****
NARVAEZ ARMANDO & CORDERO IRMA L 11-20-29-5DN-0300-0070 PAD: 126 W GREENTREE LN	659.88	1,841
LATHAN ROY R JR & KRISTINE K 11-20-29-5DN-0300-0190 (HX) PAD: 100 W GREENTREE LN	2,794.01	1,842
*****CHESTNUT HILL *****PB 29 PGS 76 TO 78	*****	*****
MEADOWS DAVID M & LINDA C CO- TRS FBO D M & L C MEADOWS 11-20-29-5HA-0000-0150 (HX) PAD: 400 SADDLEWORTH CT	14,016.79	1,843
*****HEATHROW WOODS *****PB 41 PGS 26-30	*****	*****
HUGHES ROBERT J & PATRICIA S 11-20-29-5KV-0000-0070 (HX) PAD: 1624 BRIDGEWATER DR	8,514.46	1,844
BOWIE ANTHONY L & MICHELLE Y 11-20-29-5KV-0000-0320 (HX) PAD: 1665 BRIDGEWATER DR	10,990.61	1,845
BUFORD CARL & CAROL A 11-20-29-5KV-0000-0540 (HX) PAD: 1690 BRIDGEWATER DR	12,358.81	1,846
JONES ERNEST E & D'HEUREUX ANN M J 11-20-29-5KV-0000-0660 (HX) PAD: 189 NEW GATE LOOP	10,734.20	1,847
STEWART CHARLES W & JESSE A 11-20-29-5KV-0000-0730 (HX) PAD: 221 NEW GATE LOOP	9,103.57	1,848
LEWIS WENDY R & RAY OCALE F 11-20-29-5KV-0000-1020 (HX) PAD: 256 NEW GATE LOOP	12,417.90	1,849
*****SEC 12 TWP 20 RNG 29----- QUEST INV UNLIMITED LTD 12-20-29-300-006B-0000 PAD: 160 INTERNATIONAL PKWY	56,352.55	1,850
WACHOVIA DEV CORP 1 WACHOVIA CENTER 12-20-29-300-0070-0000 PAD: 285 INTERNATIONAL PKWY	394,678.21	1,851
*****REGENCY GREEN *****PB 31 PGS 59 TO 61	*****	*****
FARMER ROBERT J 12-20-29-503-0000-0080 PAD: 388 GILSTON CT	5,251.56	1,852
CERASOLI FRANK V 12-20-29-503-0000-0130 (HX) PAD: 395 WINSFORD CT	5,498.46	1,853
*****HAMPTONS OF HEATHROW 1 THE *****PB 33 PGS 78 TO 93	*****	*****
KEENAN RODNEY 12-20-29-504-0A00-0080 PAD: 443 HAMPTONCREST CIR #201	2,117.14	1,854
WEGNER BRANDT H 12-20-29-504-0D00-0020 (HX) PAD: 467 HAMPTONCREST CIR #105	1,052.15	1,855
*****DEVON GREEN PH 3 *****PB 38 PGS 49 TO 51	*****	*****
KEENAN RODNEY 12-20-29-509-0000-0170 PAD: 1258 GLENCREST DR	4,712.18	1,856
ALL LOT 17 & PT OF LOT 18 ... *****MUIRFIELD VILLAGE *****PB 41 PGS 55 TO 58	*****	*****
LAVENDER BOBBY G JR & DIANE 12-20-29-511-0000-0190 (HX) PAD: 241 PROMENADE CIR	5,223.44	1,857
CALLAHAN MICHAEL F 12-20-29-511-0000-0350 PAD: 1276 GLEN CANNON CT	5,624.49	1,858
*****WILLOWBROOK VILLAGE *****PB 42 PGS 9 TO 11	*****	*****
SCHWARTZ FRANK H & VIVIAN M 12-20-29-512-0000-0070 (HX) PAD: 200 WIMBLETON CIR	2,592.81	1,859
*****LEXINGTON GREEN *****PB 43 PGS 19 THRU 21	*****	*****
METHVEN RANDY R & R 12-20-29-513-0000-0020 PAD: 429 DEVON PL	4,760.33	1,860
DABBY MICHAEL TRUSTEE FBO 12-20-29-513-0000-0030 PAD: 425 DEVON PL	4,658.99	1,861
ALL LOT 3 & PT OF TRACT C ... *****CLUBSIDE AT HEATROW *****PB 54 PG 89	*****	*****
PAULUCCI MICHAEL J 12-20-29-515-0000-0070 (HX) PAD: 316 LAKE BRITANNY CT	8,024.44	1,862

NAME - PARCEL NUMBER	TAXES DUE	SEQ. #
DIDIER DAVID E 12-20-29-515-0000-0130 PAD: 292 LAKE BRITANNY CT	6,563.86	1,863
SILVER SEA HOMES INC 12-20-29-515-0000-0140 PAD: 288 LAKE BRITANNY CT	1,736.61	1,864
BLANCO GRACIELA & GONZALEZ HORACIO 12-20-29-515-0000-0150 (HX) PAD: 284 LAKE BRITANNY CT	7,626.98	1,865
SILVER SEA HOMES INC 12-20-29-515-0000-0160 PAD: 280 LAKE BRITANNY CT	1,736.61	1,866
*****BRISTOL PARK *****PB 29 PGS 79 TO 81	*****	*****
BIERMAN JOHN 12-20-29-5HB-0000-0220 (HX) PAD: 397 SPAULDING CV	7,487.94	1,867
HILL DENNIS G & MARY L 12-20-29-5HB-0000-0250 PAD: 373 SPAULDING CV	5,967.51	1,868
MC CORD GAIL J TRUSTEE FBO R G JR & G J MC CORD 12-20-29-5HB-0000-0510 (HX) PAD: 1350 BRISTOL PARK PL	5,859.75	1,869
*****EAST CAMDEN *****PB 30 PGS 87 TO 89	*****	*****
KOVACS CHARLES 12-20-29-5HG-0000-0120 (HX) PAD: 1445 SHADWELL CIR	5,642.27	1,870
KOVACS CHARLES 12-20-29-5HG-0000-0160 PAD: 1461 SHADWELL CIR	8,128.87	1,871
KOVACS CHARLES 12-20-29-5HG-0000-0170 (HX) PAD: 1465 SHADWELL CIR	4,114.73	1,872
SWARTZ CHRISTOPHER & TRICIA 12-20-29-5HG-0000-0390 (HX) PAD: 1468 SHADWELL CIR	7,049.56	1,873
TRICOLI WILLIAM J & CAROLYN M 12-20-29-5HG-0000-0430 (HX) PAD: 1484 SHADWELL CIR	4,928.71	1,874
*****SEC 13 TWP 20 RNG 29----- FOLKES JOHN O & JOAN M 13-20-29-300-005D-0000 PAD: 225 ORANGE RIDGE CIR	4,412.27	1,875
*****NORTH POINT-HURSTBOURNE *****PB 53 PGS 50 & 51	*****	*****
HURSTBOURNE ORLANDO INC 13-20-29-508-0000-0020 PAD: SAND POND RD	19,971.71	1,876
*****SEC 14 TWP 20 RNG 29----- BJERKESTRAND MARK A & DEBRA Z 14-20-29-300-004A-0000 PAD: 15 WINDSOR ISLE	1,319.66	1,877
COOPER ORIN G & CHRISTIE A 14-20-29-300-0050-0000 (HX) PAD: 29 WINDSOR ISLE	3,674.13	1,878
BICHETTE ALPHONSE D & MARIANA 14-20-29-300-010A-0000 PAD: 3511 MARKHAM WOODS RD	25,789.87	1,879
*****ISLE OF WINDSOR *****PB 15 PG 91	*****	*****
STAGG GEOFFREY B & GILLIAN A 14-20-29-502-0000-0130 (HX) PAD: 24 WINDSOR ISLE	2,809.92	1,880
*****ROBINWOODS *****PB 20 PGS 27 & 28	*****	*****
PICEK DANIEL J & KATHRYN 14-20-29-5DY-0000-0100 (HX) PAD: 19 CARDINAL DR	4,119.97	1,881
*****ALAUQA PH 1 *****PB 33 PGS 67 TO 71	*****	*****
REINHARDT KENNETH J 14-20-29-5JC-0000-0140 PAD: 3116 PENNA CT	8,488.46	1,882
MC MAHON ROBERT W & CHRISTINE 14-20-29-5JC-0000-0160 PAD: 1900 ALAUQA DR	12,178.39	1,883
GOMEZ PEDRO J MUNOC RAVERA 14-20-29-5JC-0000-0240 PAD: TAMPANA PT	2,924.27	1,884
BOUWMEESTER ROBERT M III 14-20-29-5JC-0000-0260 (HX) PAD: 3068 TAMPANA PT	9,340.21	1,885
WALKER BERRY J JR & JANICE G 14-20-29-5JC-0000-0390 (HX) PAD: 3069 TAMPANA PT	9,798.85	1,886
*****ALAUQA LAKES PH 1 *****PB 52 PGS 70 THRU 80	*****	*****
BARRETT STEVEN M & VICKIE M 14-20-29-5NE-0000-0400 (HX) PAD: 3268 OAKMONT TER	6,293.28	1,887
STUART DAVID L & BONNIE J 14-20-29-5NE-0000-0550 (HX) PAD: 1784 HOLLAND CT	8,585.14	1,888
*****ALAUQA LAKES PH 2 *****PB 53 PGS 71 THRU 74	*****	*****
SCHWARTZ JESSE E & APRIL 14-20-29-5NP-0000-0030 (HX) PAD: 3247 LAKEVIEW OAKS DR	8,970.33	1,889
NANTAIS DANIEL J & ERIN L 14-20-29-5NP-0000-0480 LEE RAYMOND S & LIVINGSTON-LEE PETA 14-20-29-5NP-0000-0830 (HX) PAD: 3388 PARK GROVE CT	3,152.46	1,890
*****SHADY OAKS UNRECD PLAT *****PB 25 PGS 3 TO 5	*****	*****
MACINTOSH JUDY A 14-20-29-5UQ-0000-0140 (HX) PAD: 3719 TRAILS END SEC 14 TWP 20S RGE 29E LOT ... *****SEC 15 TWP 20 RNG 29----- *****ALAUQA LAKES PH 3 *****PB 54 PGS 75 THRU 75	2,635.20	1,892
WEST ARTHUR E & LISA 15-20-29-501-0000-0160 (HX) PAD: 1894 OAKBROOK DR	13,046.85	1,893
*****ALAUQA PH 2 *****PB 38 PGS 27 TO 29	*****	*****
LYONS DANIEL M & MARY L 15-20-29-5JY-0000-0050 PAD: 3043 ALATKA CT	4,174.82	1,894
GREN PAUL & KIMBERLY 15-20-29-5JY-0000-0170 PAD: 3048 ALATKA CT	12,928.87	1,895
YUN DAVID D & DONNA B 15-20-29-5JY-0000-0370 (HX) PAD: 3161 YATTIKA PL	8,057.46	1,896
*****ALAUQA PH 3 *****PB 42 PGS 1 THRU 8	*****	*****
ATWAL PETER B & JOAN 15-20-29-5KW-0000-0220 (HX) PAD: 2369 ALAUQA DR	11,920.44	1,897
ERVING JULIUS & TURQUOISE 15-20-29-5KW-0000-0710 (HX) PAD: 2464 ALAUQA DR	13,508.96	1,898
COATMAN GARY W & SHARON 15-20-29-5KW-0000-0860 (HX) PAD: 3122 TALA LOOP	15,211.40	1,899
COUNTRYSIDE HOMES 15-20-29-5KW-0000-0940 PAD: 3207 TALA LOOP	5,100.33	1,900
ALAUQA COUNTRY CLUB INC 15-20-29-5KW-0A00-0000 PAD: 2267 ALAUQA DR	87,179.44	1,901
*****SEC 23 TWP 20 RNG 29----- *****MARKHAM PLACE *****PB 22 PGS 30 & 31	*****	*****
MARSIE-HAZEN GETATCHEW & JANET 23-20-29-504-0000-0360 (HX) PAD: 140 HUNTERS TRL	4,909.71	1,902
*****MARKHAM POINTE *****PB 22 PG 52	*****	*****
FANNING RICHARD & YVONNE 23-20-29-505-0000-0090 (HX) PAD: 51 HUNTERS TRL	2,892.72	1,903

NAME - PARCEL NUMBER	TAXES DUE	SEQ. #
THOMPSON JOHN A & ROSA C 23-20-29-507-0000-0020 (HX) PAD: 1698 MARKHAM GLEN CIR	3,964.07	1,904
FLEWELLYN THOMAS JR & VALADA S 23-20-29-507-0000-0160 (HX) PAD: 1754 MARKHAM GLEN CIR	5,092.52	1,905
*****WINGFIELD NORTH *****PB 26 PGS 18 & 19	*****	*****
COMPTON ERIC & JULIE 23-20-29-5FW-0000-0360 (HX) PAD: 2812 JACANA CT	4,457.25	1,906
PANFESSA BRIAN R & LYNN A 23-20-29-5FW-0000-0450 (HX) PAD: 2810 TUPELO CT	7,814.60	1,907
CALABRESE EUGENE T & DENISE P 23-20-29-5FW-0000-0490 PAD: 2825 TUPELO CT	11,475.78	1,908
CHAUDHARI GOVIND N & MFENA G 23-20-29-5FW-0000-0570 (HX) PAD: 157 VISTA OAK DR	7,841.05	1,909
*****WINGFIELD RESERVE PH 3 *****PB 32 PGS 36 TO 39	*****	*****
RODOLPHO BASEM A & LEAH 23-20-29-5HT-0000-0700 (HX) PAD: 1905 WINGFIELD DR	6,498.50	1,910
SWARTZ THOMPSON P & DONNA I 23-20-29-5HT-0000-0720 (HX) PAD: 1913 WINGFIELD DR	5,598.35	1,911
JOHNSON DAVID F & DEIRDRE 23-20-29-5HT-0000-0780 (HX) PAD: 1939 WINGFIELD DR	6,025.17	1,912
*****WINGFIELD NORTH 2 *****PB 38 PGS 44 TO 46	*****	*****
WRIGHT ELBERT C & TERESA K 23-20-29-5JZ-0000-0010 (HX) PAD: 2708 DEER BERRY CT	11,111.58	1,913
*****SEC 24 TWP 20 RNG 29----- *****MANDARIN SEC 5 *****PB 28 PGS 45 TO 47	*****	*****
BERRYHILL DOUGLAS C & DEBORAH 24-20-29-501-0000-1720 (HX) PAD: 1808 E CROWLEY CIR	2,591.55	1,914
*****MANDARIN SEC 7 *****PB 33 PGS 14 & 15	*****	*****
PAULINO RAMONA D 24-20-29-504-0000-2300 PAD: 2817 WALDENS POND CV	3,936.12	1,915
KOKOLIS SPIROS G 24-20-29-504-0000-2380 (HX) PAD: 2808 WALDENS POND CV	2,616.78	1,916
*****MANDARIN SEC 8 *****PB 37 PGS 51 & 52	*****	*****
SCHILLING KEVIN D & MARTIN THOMAS P CO TRS 24-20-29-506-0000-2660 (HX) PAD: 1841 LONG POND DR	3,030.19	1,917
MATA-COLLAZO DELICIA 24-20-29-506-0000-2800 (HX) PAD: 1862 LONG POND DR	2,736.69	1,918
BROWN SANDRA M 24-20-29-506-0000-2820 (HX) PAD: 1870 LONG POND DR	2,268.97	1,919
*****HUNTINGTON POINTE PH 4A *****PB 53 PGS 60 & 61	*****	*****
SEGARS WILLIAM C & SHEILA R 24-20-29-509-0000-0300 (HX) PAD: 418 PALM CREST LN	4,111.83	1,920
*****HUNTINGTON POINTE PH 4B *****PB 54 PGS 54 THRU 56	*****	*****
EVANS JON C & LINDA P 24-20-29-510-0000-0380 PAD: 1713 PINE BAY DR	3,161.73	1,921
*****SEC 25 TWP 20 RNG 29----- THOMPSON JAMES A & KRIS B 25-20-29-300-003A-0000 (HX) PAD: 1320 NORTHBRIDGE DR	4,877.26	1,922
PILE JERE TRUSTEE 25-20-29-300-005A-0000 THOMPSON HAZEL P & DAVID 25-20-29-300-010A-0000 (HX) PAD: 1395 SHADY KNOLL	15,787.12	1,923
*****MYRTLE LAKE HILLS *****PB 13 PGS 7 & 9	*****	*****
LARSON REBECCA C 25-20-29-501-0000-0070 PAD: 1201 RIDGE RD	2,841.48	1,925
FARLEY JACK D & CAROL J 25-20-29-501-0000-0740 PAD: 1821 MYRTLE LAKE HILLS RD	3,775.82	1,926
MAHONEY ANDREA L & SEHGAL DAVID 25-20-29-501-0000-0850 (HX) PAD: 1330 MYRTLE DR	5,231.57	1,927
SHUGART JOHN 25-20-29-501-0000-1540 (HX) PAD: 1701 OVERLOOK RD	1,947.37	1,928
*****SHADOW HILL *****PB 17 PGS 61 TO 63	*****	*****
ARENAS JULIO 25-20-29-502-0700-0100 PAD: 103 HILLTOP DR	1,801.29	1,929
DANIEL SUSAN K & CHARLES P JR 25-20-29-502-0900-0220 PAD: 151 SHADOW TRL	2,113.01	1,930
MC CUTCHEON MARY M & MARCHIONE KATHRYN M & SUSKIEWICH CAROLYN 25-20-29-502-1000-0040 PAD: 156 SUNSET DR	1,970.29	1,931
*****NORTH COVE *****PB 25 PGS 3 & 4	*****	*****
NORTH HARRIS O & ETHEL A LIFE EST (EDGE GENEVA C) 25-20-29-503-0000-0010 (HX) PAD: 1400 E E WILLIAMSON RD	394.24	1,932
LOT 1 (LESS BEG SW COR RUN N ... DUNCAN CORINNE S & WILLIAM E 25-20-29-503-0000-0270 (HX) PAD: 1546 GRACE LAKE CIR	2,555.42	1,933
STEVENS MEL JR 25-20-29-503-0000-0320 PAD: 1526 GRACE LAKE CIR	3,968.65	1,934
LOT 32 (LESS BEG NW COR LOT ... WHYTE THOMAS R & KATHRYN E 25-20-29-503-0000-0540 (HX) PAD: 1539 GRACE LAKE CIR	2,840.06	1,935
*****WESTLAKE MANOR UNIT 1 *****PB 27 PGS 3 TO 5	*****	*****
MONTE DE OCA ALAN 25-20-29-504-0000-0020 (HX) PAD: 1040 WENTWORTH CT	874.84	1,936
GRODEN STEVEN 25-20-29-504-0000-0070 PAD: 1020 WENTWORTH CT	2,137.77	1,937

Table with columns: NAME - PARCEL NUMBER, TAXES DUE, SEQ. #. Contains property listings for RUSH JOAN & FRANK J, SUAREZ LOUIS J & REGINA M, TOBIAS CHARLES D & KAY M, etc.

Table with columns: NAME - PARCEL NUMBER, TAXES DUE, SEQ. #. Contains property listings for DAVIES JOHN J & CHRISTINE S, HAVENS BRADLEY D & RUBY V, SEASSIE ROBERT TRUSTEE, etc.

Table with columns: NAME - PARCEL NUMBER, TAXES DUE, SEQ. #. Contains property listings for HAYWARD AVA S, LEAMAN JOHN R & MARGARET P, ESTRELLA ROSE M, etc.

NAME - PARCEL NUMBER	TAXES DUE	SEQ. #
BEARDSLEE WILLIAM F JR 35-20-29-504-0A00-0080 (HX) PAD: 114 LEA AVE *****WOODLANDS SEC 5 *****PB 19 PG 47	1,419.44	2,056
CAPPETTA ANN J 35-20-29-505-0A00-0010 (HX) PAD: 91 HICKORY TREE RD -----SEC 36 TWP 20 RNG 29-----	1,463.53	2,057
MILLER INV & PROPERTY MGMT 36-20-29-300-011C-0000 PAD: 97 TOLLGATE TRL *****MEADOWS UNIT 1 *****PB 15 PGS 66 + 67	2,730.59	2,058
BINNS AUDREY 36-20-29-501-0B00-0370 (HX) PAD: 172 WILLOW CREEK CV	2,035.43	2,059
SPEARL FRANK & CYNTHIA 36-20-29-501-0B00-0390 PAD: 176 WILLOW CREEK CV	2,906.12	2,060
BERGER GEORGE & SHARON 36-20-29-501-0B00-0420 (HX) PAD: 182 TOLLGATE TRL *****WOODLANDS THE *****PB 16 PG 3	1,629.42	2,061
FREE BILLY Y & MARY F 36-20-29-502-0F00-0140 (HX) PAD: 202 TOLLGATE TRL CONFIDENTIAL PER STATUTES 119.07(03)(I) CID# 811	1,746.98	2,062
BARRON ALVIN J & HELENE D 36-20-29-502-0J00-0110 (HX) PAD: 213 TOLLGATE TRL *****WOODLANDS SEC 2 *****PB 16 PGS 38 + 39	1,692.44	2,064
BELLOW ROGER J & BETTY R 36-20-29-503-0M00-0050 (HX) PAD: 111 WILLOW TREE LN	833.48	2,065
SANDLAND MARY 36-20-29-503-0N00-0040 (HX) PAD: 112 WILLOW TREE LN *****WINSOR MANOR *****PB 16 PG 94	2,631.37	2,066
WALLER PEGGY 36-20-29-504-0000-0030 (HX) PAD: 130 GLENDALE DR	1,299.60	2,067
KHOURY ALEXI & ELAINE 36-20-29-504-0000-0330 (HX) PAD: 119 GLENDALE DR	1,885.50	2,068
KHOURY ELAINE R & ALEXI E 36-20-29-504-0000-0340 (HX) PAD: 117 GLENDALE DR	1,763.87	2,069
FRANCOIS GERVAIS N & GISELE R 36-20-29-504-0000-0380 (HX) PAD: 112 GLENDALE DR	1,382.73	2,070
SEWELL DOROTHY 36-20-29-504-0000-0390 (HX) PAD: 114 GLENDALE DR *****WOODLANDS SEC 3 *****PB 17 PG 10	1,961.29	2,071
MC FADDEN RICHARD D PER REP FOR EST OF PATRICIA A MCFADDEN 36-20-29-505-0X00-0010 (HX) PAD: 64 SWEETBRIAR BR	1,896.99	2,072
FAUSTMANN DIANA V & J RAMON 36-20-29-505-0X00-0150 (HX) PAD: 119 EASTERN FORK *****DEVONSHIRE *****PB 17 PGS 18 + 19	1,882.21	2,073
CONFIDENTIAL PER STATUTES 119.07(03)(I) CID# 568	1,761.13	2,074
POTTS SEAN W 36-20-29-506-0000-0940 PAD: 705 CHELSEA RD *****WINSOR MANOR 1ST ADD *****PB 17 PGS 23 + 24	2,623.92	2,075
FEAZELL GEORGE E & JESSICA B 36-20-29-507-0000-0960 (HX) PAD: 141 SHERIDAN WAY	1,780.16	2,076
GRIMES BARRY & SHARON 36-20-29-507-0000-1080 (HX) PAD: 165 SHERIDAN AVE	1,837.48	2,077
AROUTIN JEAN A & MARIE K D 36-20-29-507-0000-1200 PAD: 189 SHERIDAN AVE	2,631.16	2,078
DALE JAMES W JR & NANCY J 36-20-29-507-0000-1240 (HX) PAD: 197 SHERIDAN AVE	2,245.32	2,079
DONOVAN JAMES H & TEENA 36-20-29-507-0000-1310 (HX) PAD: 219 SHERIDAN AVE	2,130.20	2,080
KEMMERER DONALD F & BEVERLY D 36-20-29-507-0000-1610 (HX) PAD: 219 SLADE LN	1,774.92	2,081
DENILLO JOSEPH S & DENILLO ALEX P 36-20-29-507-0000-1670 PAD: 207 SLADE DR	3,522.80	2,082
HARRIS THOMAS & JOANNE K 36-20-29-507-0000-1680 (HX) PAD: 127 ROCK LAKE CT	1,589.36	2,083
SEARS EUNICE V 36-20-29-507-0000-1800 *****WOODLANDS SEC 4 *****PB 17 PGS 67 68 + 69	434.84	2,084
LEARY PATRICK M 36-20-29-508-0200-0070 (HX) PAD: 129 ROSE BRIAR DR	2,409.04	2,085
LORE ALBERT L & BETH S 36-20-29-508-0Q00-0270 (HX) PAD: 104 MARCY BLVD	1,987.13	2,086
GALLEGO REINALDO & EMERITA 36-20-29-508-0X00-0170 PAD: 123 EASTERN FORK *****WINDTREE WEST *****PB 20 PGS 97 + 98	2,979.74	2,087
JOHNSON ROY 36-20-29-510-0000-0050 PAD: 865 SUTTER LOOP	2,467.95	2,088
NICHOLAS DANIEL & MARY K 36-20-29-510-0000-0160 (HX) PAD: 805 SUTTER LOOP	1,781.34	2,089
VINCENT DANIEL W & DOLORES M 36-20-29-510-0000-0780 (HX) PAD: 811 VAN NESS CIR *****WINDTREE WEST UNIT 2 *****PB 21 PGS 89 + 90	1,207.48	2,090
ALESHE T J & DOROTHY J 36-20-29-512-0000-0010 (HX) PAD: 1040 WAVERLY DR	1,484.40	2,091
IASIMONE ANTHONY & ANGELA L 36-20-29-512-0000-0140 (HX) PAD: 1031 WAVERLY DR	1,251.44	2,092
GREENFIELD EVELYN V 36-20-29-512-0000-0310 (HX) PAD: 920 ALAMEDA DR	1,225.65	2,093
URIBE JESSE A SR & KRISTI L 36-20-29-512-0000-0320 (HX) PAD: 910 ALAMEDA DR	2,024.85	2,094
ABATSAS DEMETRIOS 36-20-29-512-0000-0500 (HX) PAD: 1021 ALAMEDA DR *****TYLERS COVE SUBD *****PB 29 PG 47	1,319.37	2,095
QUINCY GARY C & PAULA C 36-20-29-514-0000-0220 (HX) PAD: 559 THAMES CIR -----SEC 01 TWP 20 RNG 30-----	2,813.75	2,096
FILCHER BARTON B & OLIVIA M 01-20-30-300-001B-0000 PAD: 2529 MAGNOLIA AVE	2,095.07	2,097
MC CONNELL DALE E 01-20-30-300-0050-0000 PAD: 208 E 28TH ST	385.27	2,098

NAME - PARCEL NUMBER	TAXES DUE	SEQ. #
MC CONNELL DALE E 01-20-30-300-0060-0000 PAD: E 29TH ST	55.84	2,099
MC CONNELL DALE E 01-20-30-300-0080-0000 PAD: E 28TH ST *****SPURLING HEIGHTS *****PB 6 PG 19	73.43	2,100
MILLENNIUM OIL INC 01-20-30-501-0100-0000 PAD: 2500 PARK AVE BLK 1 (LESS RD & BEG 106.67 ...	4,106.39	2,101
LEE JAMES E & YOUNG LINDA K & LEE VIVIAN J ET AL 01-20-30-501-0300-00A0 PAD: 2530 MAGNOLIA AVE S 100 FT OF E 127.6 FT & 1/2 ...	1,813.30	2,102
HOPPER FRED W 01-20-30-502-0000-0080 (HX) PAD: 2536 MAGNOLIA AVE LOTS 8 10 + 12 *****DREAMWOLD AND *****2ND & 4TH SECTIONS *****PB 3 PGS 90 & 91	992.21	2,103
MINI-STORAGE PARK DRIVE INC 01-20-30-504-0200-0010 PAD: PARK AVE LOTS 1 TO 3 BLK 2 DREAMWOLD	4,651.35	2,104
NEIGHBOR EUGENE R & GLADYS C 01-20-30-504-0400-0100 PAD: 2535 S PARK AVE	1,900.81	2,105
IRN OF CENTRAL FLA INC 01-20-30-504-0700-0180 PAD: 2597 FRENCH AVE LOTS 18 19 + 20 (LESS ST RD ...	1,862.67	2,106
SUNGOLD HOLDINGS INC 01-20-30-504-0800-0110 PAD: 2543 S FRENCH AVE LOTS 11 + 12 BLK 8 DREAMWOLD	2,120.58	2,107
SUNGOLD HOLDINGS INC 01-20-30-504-0800-0130 PAD: 2535 S FRENCH AVE	3,147.29	2,108
KING CHRISTOPHER G & LISA M 01-20-30-504-1000-0220 PAD: 1025 W 25TH ST LOTS 22 + 23 BLK 10 DREAMWOLD	2,826.73	2,109
MENDOZA ESTRELLA 01-20-30-504-1100-0240 (HX) PAD: 703 SARITA ST	526.03	2,110
MAGUIRE MELINDA 01-20-30-504-1100-13A0 (HX) PAD: 1025 SARITA ST LOTS 13A + 14 BLK 11 DREAMWOLD	949.89	2,111
HAWLEY LAURA A 01-20-30-504-1300-0010 (HX) PAD: 601 BRIARCLIFF RD LOT 1 & 32 & PT OF LOTS 2 & ...	3,323.94	2,112
NISBET JOHN M 01-20-30-504-1300-0150 (HX) PAD: 712 OSCEOLA DR LOTS 15 + 16 BLK 13 DREAMWOLD	391.12	2,113
COCHRAN THOMAS A & LEILA M 01-20-30-504-1300-0180 (HX) PAD: 711 BRIARCLIFF ST LOTS 18 TO 20 BLK 13 DREAMWOLD	2,068.34	2,114
PAGE JOYCE 01-20-30-504-1300-0270 PAD: 617 BRIARCLIFF ST	1,215.04	2,115
JONES WILLIS B & OPAL E & COOK SIDNEY L JR & MICHELE E 01-20-30-504-1300-0330 PAD: OSCEOLA DR	162.53	2,116
COOK SIDNEY L JR & MICHELE E & JONES WILLIS B & OPAL E 01-20-30-504-1300-0340 (HX) PAD: 718 OSCEOLA DR LOTS 34 + 35 BLK 13 DREAMWOLD	1,185.04	2,117
SWOFFORD BERTHA A L & LACKEY HARRY T & LACKEY MARY H ET AL 01-20-30-504-1500-0040 PAD: 2550 S FRENCH AVE LOTS 4 + 5 (LESS RD) BLK 15 ...	2,243.62	2,118
BEACH JOHN W & JUANITA M 01-20-30-504-1500-0120 PAD: 2609 HIWATHA	2,001.03	2,119
MARTIN FLOYD M 01-20-30-504-1500-12A0 PAD: 2607 HIWATHA AVE	924.09	2,120
MC KEE JAMES & BETTY 01-20-30-504-1700-002A PAD: 2621 S ORLANDO DR THAT PART OF LOTS 2 3 5 6 9 ...	4,364.64	2,121
MC KEE JAMES R & BETTY J 01-20-30-504-1700-0070 PAD: 2619 ORLANDO DR LOT 7 + BEG SE COR LOT 7 RUN ...	2,067.02	2,122
HOMA P J & STRAIN PAUL A 01-20-30-504-1700-0080 PAD: 2617 ORLANDO DR	3,134.29	2,123
POLK LORENZO 01-20-30-504-1800-0010 (HX) PAD: 2604 HIWATHA AVE	357.63	2,124
PAYTON JOSEPH R 01-20-30-504-1800-0050 PAD: HIWATHA AVE LOTS 5 + 6 BLK 18 DREAMWOLD	707.97	2,125
ENERGY CAPITAL PROPERTIES INC 01-20-30-504-1800-0140 PAD: 2650 S ORLANDO DR LOTS 14 15 + PART OF LOT 16 ...	4,216.92	2,126
RUPERT KELLIE A 01-20-30-504-1900-0010 (HX) PAD: 2524 HIWATHA AVE ALL LOT 1 & N 1/2 OF LOT 2 & ...	683.94	2,127
FERGUSON JOHN L 01-20-30-504-1900-0020 (HX) PAD: 2528 HIWATHA AVE S 30 FT OF LOT 2 + ALL LOT 3 ...	887.45	2,128
NEUBERT JOHN E 01-20-30-504-1900-018A PAD: 2523 IROQUOIS AVE BEG 24.86 FT N OF NE COR OF ...	1,637.67	2,129
SEPULVEDA ISIDRA L 01-20-30-504-2000-0050 (HX) PAD: 2528 IROQUOIS AVE LOT 5 + N 1/2 OF LOT 6 BLK ...	546.30	2,130
WIRT GLEN & POLLY C 01-20-30-504-2000-0210 (HX) PAD: 2535 MOHAWK AVE	614.93	2,131
VAN BIBBER CHRISTOPHER W 01-20-30-504-2100-0230 PAD: 807 SANTA BARBARA DR	347.58	2,132
RIESTERER KARL & RIESTERER JO ELLEN 01-20-30-504-2300-0020 LOT 2 BLK 23 (LESS BEG NE ...	299.60	2,133
AGUILERA RAUL 01-20-30-504-2300-0030 PAD: 2612 MOHAWK AVE	194.91	2,134
MAGNER WILLIAM D & DIANNE E 01-20-30-504-2300-0040 (HX) PAD: 2612 MOHAWK AVE	614.04	2,135
AUSTILE EDDIE 01-20-30-504-2300-0060 (HX) PAD: 2616 MOHAWK AVE LOTS 6 + 7 BLK 23 DREAMWOLD	1,421.91	2,136
ARNOLD LORRAINE 01-20-30-504-2300-0120 PAD: 2619 EL PORTAL AVE	1,621.82	2,137
GONZALEZ MARILYN 01-20-30-504-2400-0180 (HX) PAD: 2551 EL PORTAL AVE	575.28	2,138

NAME - PARCEL NUMBER	TAXES DUE	SEQ. #
ABAR STEVEN J & WANDA M 01-20-30-504-2500-0010 (HX) PAD: 2524 EL PORTAL AVE LOTS 1 2 + 3 BLK 25 DREAMWOLD	1,823.55	2,139
VAN BIBBER CORRINE L 01-20-30-504-2500-0160 PAD: 1000 SANTA BARBARA AVE LOTS 16 + 17 (LESS W 70 FT) ...	624.49	2,140
DUDJAK THEODORE D C/O SCOTT DUDJAK 01-20-30-504-2500-0250 PAD: EL CAPITAN DR	196.91	2,141
ABAR STEVEN J & WANDA M 01-20-30-504-2500-0330 PAD: EL CAPITAN DR	195.91	2,142
ABAR STEVEN J & WANDA M 01-20-30-504-2500-0340 PAD: EL CAPITAN DR	195.91	2,143
ABAR STEVEN J & WANDA M 01-20-30-504-2500-0350 PAD: EL CAPITAN DR	221.65	2,144
GARRISON JOSEPH A 01-20-30-504-2600-0070 PAD: EL PORTAL AVE	245.89	2,145
JENKINS PATRICIA A 01-20-30-504-2800-0330 (HX) PAD: 2553 MARSHALL AVE	666.44	2,146
CHELLETTE THOMAS W 01-20-30-504-2900-0010 (HX) PAD: 2550 MARSHALL AVE	361.42	2,147
SANDFORD INV # 105 INC 01-20-30-504-3500-0010 PAD: 1301 W 25TH ST LOTS 1 2 3 28 29 + 30 BLK 35 ...	5,622.92	2,148
STEWART CARMEN D 01-20-30-504-3500-0180 PAD: 2523 GEORGIA AVE	1,431.19	2,149
GLOER G TRUSTEE FBO 01-20-30-504-3600-0340 PAD: 2613 GEORGIA AVE LOTS 34 & 35 *****PINE CREST HEIGHTS REPLAT *****PB 9 PGS 77 + 78	1,125.81	2,150
MILLS BELINDA 01-20-30-505-0000-0070 (HX) PAD: 2627 S FRENCH AVE	793.38	2,151
JONES DARREN D 01-20-30-505-0000-0320 PAD: 2638 S ELM AVE *****WOODRUFFS SUBD FRANK L *****PB 3 PG 44	1,581.07	2,152
BENNETT PATRICIA A 01-20-30-506-0000-0370 PAD: 2543 PALMETTO AVE	801.67	2,153
HAGAN JOHN 01-20-30-506-0000-0410 PAD: 2545 PALMETTO AVE	612.83	2,154
FLOWERS DEBORAH A 01-20-30-506-0000-0660 PAD: 2600 S SANFORD AVE E 74 FT OF LOTS 66 + 68 ...	1,071.87	2,155
MACMILLAN JAMES A & SUE A 01-20-30-506-0000-0690 PAD: 2602 S SANFORD AVE LOTS 69 THRU 74	3,489.37	2,156
BOWERS WILLIAM B & ALICE F 01-20-30-506-0000-1370 (HX) PAD: 2543 S MAGNOLIA AVE LOT 137 & N 1/2 OF LOT 139 ...	704.06	2,157
CONTINENTAL DEV & INV INC 01-20-30-506-0000-1430 PAD: 2552 PALMETTO AVE LOT 143 & N 1/2 OF LOT 145 ...	62.49	2,158
MISSION HARVEST MINISTRIES INC 01-20-30-506-0000-2250 LOTS 225 TO 230 & VAC'D ...	642.66	2,159
BROWN KAREN M 01-20-30-506-0000-2760 (HX) PAD: 2666 S MAGNOLIA AVE LOTS 276 & 278 FRANK L ...	742.52	2,160
HUMPHREY DAVID JR & YOLANDA 01-20-30-506-0000-4020 S 1/2 OF LOT 400 & ALL LOT ...	179.48	2,161
HOSTETLER ELSIE R 01-20-30-506-0000-4140 (HX) PAD: 301 W 26TH ST E 68 FT OF LOTS 414 & 416 ...	637.92	2,162
DELP GRAYCE H & GRIFFIN JTS FLORENCE & BARBOUR JOSEPHINE 01-20-30-506-0000-4240 PAD: 2666 S MAGNOLIA AVE LOTS 426 + 428 FRANK L ...	50.06	2,163
DELP GRAYCE H & GRIFFIN JTS FLORENCE & BARBOUR JOSEPHINE 01-20-30-506-0000-4260 LOTS 426 + 428 FRANK L ...	98.11	2,164
HAND GERALD D JR 01-20-30-506-0000-4630 PAD: 2605 LAUREL AVE	193.90	2,165
HOUSEHOLD FINANCE CORP III C/O FIDELITY/HOUSEHOLD 01-20-30-506-0000-4650 (HX) PAD: 2605 S LAUREL AVE	175.42	2,166
COLEMAN MATTHEW 01-20-30-506-0000-5100 PAD: 2601 PARK DR LOT 510 & VACD ALLEY ON W ...	886.97	2,167
OLIVER FRANCIS & LOWMAN 01-20-30-506-0000-5140 PAD: S PARK AVE LOTS 514 + 516 & 1/2 OF VACD ...	479.18	2,168
CARDONA HECTOR & CARDONA FRANCISCO I 01-20-30-506-0000-5230 PAD: 2617 S FRENCH AVE LOT 523 + N 15 FT OF LOT 525 ...	2,275.50	2,169
UTT GLENN C JR & GRACE M 01-20-30-506-0000-5320 PAD: 2622 S LAUREL AVE	1,417.31	2,170
*****SANDLEWOOD CONDOMINIUM *****ORB 985 PG 900	*****	*****
BAKER JOE B & JOANN D 01-20-30-507-0000-0070 PAD: 700 E AIRPORT UNIT D-7 BL	661.22	2,171
FEAGANS TINA M & DALTON BOBBY L & MARY F 01-20-30-507-0F00-0050 (HX) PAD: 700 AIRPORT BLVD E UNIT F	136.21	2,172
RUSSELL STEPHEN B 01-20-30-507-0100-0060 (HX) PAD: 700 E AIRPORT UNIT I-6 BL *****DRUID PARK AMENDED PLAT *****PB 7 PGS 5 +	264.17	2,173
REALI ANGELO & PIERINA 01-20-30-512-0000-0010 PAD: 601 W 27TH ST E 250 FT OF LOTS 1 TO 4 ...	20,169.15	2,174
SCHUSSIER IRWIN 01-20-30-512-0000-0080 PAD: 17-92 (OFF) LOTS 8 TO 18 E OF EXPRESSWAY ...	1,159.14	2,175
ISLAMIC SOCIETY OF CENTRAL FLA INC 01-20-30-512-0000-0190 PAD: 2917 ORLANDO DR LOTS 19 & 20 W OF EXPRESSWAY ...	20,677.14	2,176
ISLAMIC SOCIETY OF CENTRAL FLA INC 01-20-30-512-0000-019A LOTS 19 & 20 E OF EXPRESSWAY ...	4,338.40	2,177
KENNETH B WHEELER LLM TAX 01-20-30-512-0000-0470 PAD: 2724 ORLANDO DR LOT 47 (LESS BEG N 31 DEG 57 ... *****PARK VIEW 2ND ADD *****PB 4 PG 5	4,497.20	2,178

NAME - PARCEL NUMBER	TAXES DUE	SEQ. #	NAME - PARCEL NUMBER	TAXES DUE	SEQ. #	NAME - PARCEL NUMBER	TAXES DUE	SEQ. #
GUERRERO JUANITA & FEDERICO 01-20-30-513-0000-0070 (HX) PAD: 2800 S PALMETTO AVE E 66.5 FT OF LOTS 7 & 8 ...	100.47	2,179	SANPAUL BMAGOWTIE 02-20-30-507-0000-0100 PAD: 1715 RIDGEWOOD LN LOT 10 RIDGEWOOD ACRES	1,531.65	2,217	BONNVILLE HARRY F & LAURA M 03-20-30-509-0000-0130 (HX) PAD: 201 S CRYSTAL VIEW *****LOCH ARBOR ISLE OF PINES *****SEC NO 2 *****PB 8 PG 63	1,970.03	2,248
MORSE SARAH E 01-20-30-513-0000-0170 (HX) PAD: 2825 S MAGNOLIA AVE LOTS 17 & 18 2ND ADD TO PARK ...	322.42	2,180	SANPAUL BMAGOWTIE 02-20-30-507-0000-0120 PAD: 1711 RIDGEWOOD LN LOT 12 RIDGEWOOD ACRES	1,599.98	2,218	CASIER ROBERT A & MARY 03-20-30-510-0000-0110 PAD: E CRYSTAL DR	403.30	2,249
MC CONNELL DALE E 01-20-30-513-0000-0250 PAD: PALMETTO AVE LOTS 25 26 & 27 2ND ADD TO ...	1,890.16	2,181	SANPAUL BMAGOWTIE 02-20-30-507-0000-0130 PAD: 1709 RIDGEWOOD LN LOT 13 RIDGEWOOD ACRES	1,531.65	2,219	JUNE ROBERT J 03-20-30-510-0000-0240 PAD: S CRYSTAL VIEW LOT 24 & S 10 FT OF LOT 25 ...	284.85	2,250
MC CONNELL DALE E 01-20-30-513-0000-0310 PAD: 2800 SANFORD AVE LOTS 31 & 32 (LESS RD) 2ND ...	1,344.87	2,182	SANPAUL BMAGOWTIE 02-20-30-507-0000-0140 PAD: 1707 RIDGEWOOD LN LOT 14 RIDGEWOOD ACRES	1,599.98	2,220	*****CHASE GROVES UNIT 1 *****PB 44 PGS 24 THRU 28		
MC CONNELL DALE E 01-20-30-513-0000-0330 PAD: 2814 S SANFORD AVE LOTS 33 & 34 (LESS RD) 2ND ...	2,264.31	2,183	SANPAUL BMAGOWTIE 02-20-30-507-0000-0150 PAD: 1705 RIDGEWOOD LN LOT 15 RIDGEWOOD ACRES	1,567.71	2,221	QUILES PEDRO L & SUSAN 03-20-30-512-0000-0120 (HX) PAD: 3030 DELLCREST PL	1,481.76	2,251
MC CONNELL DALE E 01-20-30-513-0000-0350 PAD: 2818 S SANFORD AVE LOT 35 (LESS RD) 2ND ADD TO ...	868.94	2,184	SANPAUL BMAGOWTIE 02-20-30-507-0000-0170 PAD: 1701 RIDGEWOOD LN LOT 17 RIDGEWOOD ACRES	1,518.02	2,222	CHALBAUD CESAR & JANE 03-20-30-512-0000-0230 (HX) PAD: 3133 DELLCREST PL	1,566.33	2,252
MAC MILLAN JAMES A & SUE A 01-20-30-513-0000-0410 PAD: 2823 PALMETTO AVE S 1/2 OF LOT 41 & ALL LOT 42 ...	751.47	2,185	*****TERRACE THE *****PB 24 PGS 75-77			*****CHASE GROVES UNIT 8 *****PB 47 PGS 57 & 58		
MACMILLIAN JAMES A & SUE A 01-20-30-513-0000-0470 PAD: 2858 SANFORD AVE LOTS 47 & 48 (LESS RD) 2ND ...	2,505.89	2,186	SMITH RAYMOND 02-20-30-508-0000-02C0 PAD: 203 TERRACE CT	1,243.54	2,223	MARTIN MALCOLM W JR & KATHLEEN 03-20-30-516-0000-0370 (HX) PAD: 2836 CROFTON WAY	1,472.19	2,253
*****PARK VIEW *****PB 3 PG 89			SMITH RAYMOND 02-20-30-508-0000-04D0 PAD: 404 TERRACE CT	1,251.36	2,224	*****CHASE GROVES UNIT 10 *****PB 49 PGS 71 & 72		
DAVENPORT WESTBROOK L 01-20-30-514-0000-0010 PAD: 27TH ST LOTS 1 TO 6 & 30 FT OF VACD ...	2,261.58	2,187	*****HIDDEN LAKE VILLAS PH 1 *****PB 26 PGS 99 TO 101			LUZZI WINIFRED & CONNERY LAURA F 03-20-30-518-0000-0930 PAD: 881 DELFINO PL	2,489.14	2,254
*****PARK VIEW *****PB 3 PG 96			PRINZ DEBRA P 02-20-30-509-0000-0020 PAD: 109 SPRFADING OAK CT	1,299.46	2,225	DOVER JOHN 03-20-30-518-0000-0950 (HX) PAD: 893 DELFINO PL	1,788.49	2,255
GREGG JAMES J & MC KINNEY DAMON 01-20-30-515-0000-0130 (HX) PAD: 2801 S PARK AVE LOTS 13 & 14 1ST ADD TO PARK ...	989.27	2,188	POVEDA JOSE & POVEDA ERIK 02-20-30-509-0000-0150 (HX) PAD: 108 SPRFADING OAK CT	663.00	2,226	*****CHASE GROVES UNIT 5B *****PB 50 PGS 67 & 68		
*****EVANS SUBD *****PB 1 PG 17			*****HIDDEN LAKE VILLAS PH 2 *****PB 27 PGS 1 & 2			REDMOND TOM JR & JEANNETTE M 03-20-30-519-0000-0830 (HX) PAD: 2697 ALAMOSA PL	1,642.93	2,256
DITTMAN RAYMOND 01-20-30-516-0000-0070 (HX) PAD: 2813 S PARK AVE LOT 7 (LESS E 165 FT)	869.05	2,189	WILCOX ROBERT J & DAWN M 02-20-30-510-0000-0510 PAD: 114 SYCAMORE CT	1,385.93	2,227	*****CHASE GROVES UNIT 4A *****PB 52 PGS 94 & 95		
ALLEN BETTY ANN 01-20-30-516-0000-0200 (HX) PAD: 2820 S PARK AVE LOTS 20 & 21	970.20	2,190	KIRK JOHN F 02-20-30-510-0000-0640 (HX) PAD: 163 SAND PINE CIR	494.94	2,228	RIVERS CRAIG A 03-20-30-521-0000-1520 PAD: 2775 AMAYA TER	2,527.62	2,257
*****SOUTH PINECREST *****PB 10 PGS 9 & 10			*****PINE RIDGE CLUB VILLAGE 1 THE *****PH 3 A CONDO BLDG 9 *****PB 32 PGS 28 TO 31			MARTIN ROBERT & PATRICIA L 03-20-30-521-0000-1560 (HX) PAD: 2751 AMAYA TER	2,406.53	2,258
SPENCER MATTHEW S & LESLIE S 01-20-30-517-0A00-0120 (HX) PAD: 122 PINECREST DR	434.91	2,191	WILLIAMS DIANE W & MARK S 02-20-30-512-0000-0C20 PAD: 923 S PINE RIDGE CIR UNIT C2 THE PINE RIDGE CLUB ...	854.46	2,229	MITCHELL TINA D 03-20-30-521-0000-1890 (HX) PAD: 2619 AMAYA TER	2,033.60	2,259
MESSER LEE F II 01-20-30-517-0A00-0210 PAD: 139 PINECREST DR	1,683.58	2,192	*****PINE RIDGE CLUB VILLAGE 1 THE *****PH 6 BLDG 13 *****ORB 1707 PG 669			*****CHASE GROVES UNIT 3 *****PB 57 PGS 48 & 49		
APPLING WAYNE L & RITA R 01-20-30-517-0D00-0090 (HX) PAD: 121 LAUREL DR	626.69	2,193	TORO ALFREDO C 02-20-30-513-0000-0B20 PAD: 1022 S PINE RIDGE CIR UNIT B2 THE PINE RIDGE CLUB ...	1,178.47	2,230	VAUGHN DANIEL H SR & CYNTHIA S 03-20-30-524-0000-2580 (HX) PAD: 2511 ABACUS CT	222.98	2,260
KING ANDREW C & KATHERINE S 01-20-30-517-0D00-0100 (HX) PAD: 123 LAUREL DR	669.72	2,194	JAEFFER MOHAMED A 02-20-30-515-0000-0B20 PAD: 1222 S PINE RIDGE CIR UNIT B2 THE PINE RIDGE CLUB ...	1,178.47	2,231	TRAN KIM T 03-20-30-524-0000-3040 PAD: 2535 DWYER LN	2,607.82	2,261
BELAND DIANA P 01-20-30-517-0D00-0240 PAD: 178 PINECREST DR	1,663.08	2,195	*****PINE RIDGE CLUB VILLAGE 1 THE *****PH 12 BLDG 15 *****ORB 1677 PG 1713			*****HIDDEN LAKE PH 2 UNIT 4 *****PB 25 PGS 66 & 67		
*****SOUTH PINECREST 1ST ADD *****PB 10 PGS 42 & 43			MELENDEZ GLADYS 02-20-30-516-0000-0H10 (HX) PAD: 1518 S PINE RIDGE CIR UNIT H1 THE PINE RIDGE CLUB ...	625.63	2,232	SMITH HOWARD J & ELAINE M 03-20-30-525-0000-1650 (HX) PAD: 125 CENTENNIAL DR	327.21	2,262
ACOSTA MARISOL & DAVID 01-20-30-518-0000-0030 (HX) PAD: 206 LAUREL DR	621.24	2,196	*****PINE RIDGE CLUB VILLAGE 1 THE *****PH 10 BLDG 12 *****ORB 1662 PG 1494			*****EGRETS LANDING *****PB 54 PGS 96 THRU 99		
LEACH WILLIAM E & JANET M 01-20-30-518-0000-0320 (HX) PAD: 800 E AIRPORT BLVD	827.06	2,197	RUARK RICHARD W 02-20-30-517-0000-0A30 (HX) PAD: 1631 S PINE RIDGE CIR UNIT A3 THE PINE RIDGE CLUB ...	347.55	2,233	DILLON ALBA 03-20-30-525-0000-0580 (HX) PAD: 2700 GOLDEN EAGLE PT	2,385.68	2,263
HINES SHERI A 01-20-30-518-0000-0430 (HX) PAD: 2905 S PARK AVE *****ROSALIND HEIGHTS *****PB 3 PG 47	908.74	2,198	*****PINE RIDGE CLUB VILLAGE 1 THE *****PH 14 BLDG 16 *****ORB 1686 PG 1504			MC NEIL ELIZABETH 03-20-30-525-0000-1790 PAD: 3245 EGRETS LANDING DR	466.55	2,264
GREEN MICHAEL A 01-20-30-519-0400-0040 (HX) PAD: 2913 S PALMETTO AVE	390.87	2,199	GOMEZ NATANAEL & AGENJO RUTH M & AJMERI NILSA 02-20-30-520-0000-0170 (HX) PAD: 333 PLACID LAKE DR	1,204.01	2,234	BLAKE JOHNNIE L & SYLVIA A 03-20-30-525-0000-2120 (HX) PAD: 3089 EGRETS LANDING DR	2,425.97	2,265
MAYA RAPHAEL & VIRGINIA 01-20-30-519-0600-0010 (HX) PAD: 2900 S MAGNOLIA AVE LOTS 1 & 2 BLK 6	476.96	2,200	*****PINE RIDGE CLUB VILLAGE 1 THE *****PH 14 BLDG 16 *****ORB 1686 PG 1504			*****THE COVE *****PB 56 PGS 40 - 43 *****ALL 10-20-30 A/6A PT 6 PT 5		
GOTTFRIED LAWRENCE 01-20-30-519-0600-0100 (HX) PAD: 3030 MAGNOLIA AVE LOTS 10 11 & 12 BLK 6	1,381.80	2,201	GRULLON FRANCISCO A & EDUVIGES 02-20-30-523-0000-1040 (HX) PAD: 148 GLEASON CV	1,312.85	2,235	WILLIAMSON JAMES & LAQUITA 03-20-30-525-0000-0020 PAD: 2605 REAGAN TRI.	817.26	2,266
GOTTFRIED LAWRENCE 01-20-30-519-0600-0130 PAD: 3034 MAGNOLIA AVE LOTS 13 TO 18 (LESS S 153 ...	939.55	2,202	*****PINE RIDGE CLUB VILLAGE 1 THE *****PH 14 BLDG 16 *****ORB 1686 PG 1504			MC GRATH JAMES 03-20-30-525-0000-1190 (HX) PAD: 3290 SAFE HARBOR LN	3,298.27	2,267
*****SEC 02 TWP 20 RNG 30-----			MC KEE RALPH R & RANDI L 03-20-30-300-0080-0000 (HX) PAD: 400 W CRYSTAL DR	2,124.83	2,241	NORTHAN CARYN 03-20-30-525-0000-1250 PAD: 2620 REAGAN TRI.	4,182.05	2,268
YOUNGBLOOD VIVIAN M & MC GEE COBBIN A ET AL. 02-20-30-300-0170-0000 (HX) PAD: 2139 W 25TH ST	1,171.20	2,203	*****LOCH ARBOR CRYSTAL LAKES *****CLUB SEC *****PB 5 PGS 73 & 74			*****THE COVE PH 2 *****PB 58 PGS 73 - 78		
YOUNGBLOOD VIVIAN M & MC GEE COBBIN A ET AL. 02-20-30-300-0170-0000 (HX) PAD: 2139 W 25TH ST	2,738.90	2,204	WICKSTRUM SALLY C & CARMAN REBECCA A ET AL. 03-20-30-503-0000-0950 PAD: HOMEWOOD DR LOTS 95 & 96	264.72	2,242	PICKENS DON H & JENNIFER D 03-20-30-525-0000-0330 PAD: 2762 TEAK PLACE	1,299.33	2,269
SANFORD PINE RIDGE LTD 02-20-30-300-031A-0000 GATHERS MARQUETTA 02-20-30-300-044A-0000 (HX) PAD: 2782 RIDGEWOOD AVE	7,471.69	2,205	O'CONNOR EUGENE J & O'CONNOR PATRICIA A 03-20-30-503-0000-107B PAD: 223 HOMEWOOD DR	1,456.75	2,243	GANDHARRY DROPATTIE & YADRAM 03-20-30-525-0000-0760 PAD: 2681 REAGAN TRAIL	817.26	2,270
*****GENEVA TERRACE *****PB 11 PG 36			HILL WILLIE F & EARTHA L 03-20-30-504-0000-0010 (HX) PAD: 200 HOMEWOOD DR LOT 1 (LESS W 14 FT) & N 11 ...	1,289.24	2,244	*****SEC 04 TWP 20 RNG 30-----		
ENGRAM KATINA L 02-20-30-501-0000-0080 (HX) PAD: 2515 HIGHLAWN AVE	224.29	2,207	*****LOCH ARBOR *****GEORGE S WITMERS REPLAT *****NORTH AMORY LAKE			ALCOTT WILLIAM M & POUNEH M 04-20-30-300-005A-0000 PAD: 650 RANTOUL LN	134,848.12	2,271
*****PLAT *****PB 12 PGS 82 & 83			TURNER COTE R & SHANNON M 03-20-30-505-0000-0030 (HX) PAD: 303 FAIRWAY RD	2,842.37	2,245	MC BRAYER DOUGLAS R & MARGUERITE M 04-20-30-300-028A-0000 PAD: COUNTRY CLUB RD/OFF	86.38	2,272
REDDEN OSCAR JR & ROSLYN 02-20-30-502-0000-0590 PAD: 2543 RIDGEWOOD AVE	1,391.19	2,208	*****BEL-ISLE SEC OF LOCH ARBOR *****PB 7 PG 72			TATRO SARAH K & DONALD 04-20-30-300-028C-0000 PAD: COUNTRY CLUB RD/OFF	85.38	2,273
REDDEN OSCAR & ROSLYN B 02-20-30-502-0000-0600 PAD: 2547 RIDGEWOOD AVE	1,393.80	2,209	CARTER JENNIFER A 03-20-30-506-0400-0060 (HX) PAD: 111 W CRYSTAL DR LOT 6 & N 15 FT OF LOT 7 BLK 4	896.28	2,246	CRAFT ERIC C 04-20-30-300-1100-0000 PAD: 110 DORCHESTER SQ	1,037.61	2,274
NURIDDIN HANIYAH & NURIDDIN DEBORAH 02-20-30-502-0000-0870 PAD: 1511 TERRACE DR LOT 87 (LESS E 11.2 FT & W ...	1,640.92	2,210	*****LOCH ARBOR ISLE OF PINES *****SEC NO 1 AMENDED PLAT *****PB 9 PG 68			FARESE ANDREA 04-20-30-300-2050-0000 PAD: 205 DORCHESTER SQ	1,263.77	2,275
*****PLACID LAKE TOWNHOMES *****PB 61 PGS 70 - 75			SIPES JAMES R JR & PAMELA L APT 119 03-20-30-508-0000-0080 (HX) PAD: 226 S CRYSTAL DR	2,040.67	2,247	STEELE KELLY C 04-20-30-300-3030-0000 (HX) PAD: 303 DORCHESTER SQ	746.39	2,276
*****ALL 02-20-30-519-0A00-0000 &			*****LOCH ARBOR ISLE OF PINES *****SEC NO 1 AMENDED PLAT *****PB 9 PG 68			*****ENTRANCE SEC *****PB 5 PGS 71 & 72		
DILL DAVID B & BEVERLY F 02-20-30-506-0000-0030	277.49	2,211	*****NORTH AMORY LAKE *****TURNER COTE R & SHANNON M 03-20-30-505-0000-0030 (HX) PAD: 303 FAIRWAY RD	2,842.37	2,245	ELLERBE SHERYL C 04-20-30-501-0300-0060 (HX) PAD: 105 MIRROR DR	703.59	2,277
WHITE MICHAEL O 02-20-30-506-0000-0930 *****RIDGEWOOD ACRES *****PB 24 PG 64	277.49	2,212	*****LOCH ARBOR ISLE OF PINES *****SEC NO 1 AMENDED PLAT *****PB 9 PG 68			DASE JOANN & WILLIAM R 04-20-30-501-0400-0010 (HX) PAD: 201 MIRROR DR	1,143.37	2,278
SANPAUL BMAGOWTIE 02-20-30-507-0000-0020 PAD: 1702 RIDGEWOOD LN LOT 2 RIDGEWOOD ACRES	1,518.02	2,213	*****NORTH AMORY LAKE *****TURNER COTE R & SHANNON M 03-20-30-505-0000-0030 (HX) PAD: 303 FAIRWAY RD	2,842.37	2,245	WEST MATTHEW & DIANNA L 04-20-30-501-0700-0030 (HX) PAD: 203 RIDGE DR S 1/2 OF LOT 2 & ALL LOT 3 & ...	1,163.57	2,279
SANPAUL BMAGOWTIE 02-20-30-507-0000-0040 PAD: 1706 RIDGEWOOD LN LOT 4 RIDGEWOOD ACRES	1,567.71	2,214	*****BEL-ISLE SEC OF LOCH ARBOR *****PB 7 PG 72			SIMMONS JAMES F & BARBARA 04-20-30-501-0700-0080 (HX) PAD: 212 FORREST DR LOTS 8 & 26 & S 8 FT OF LOT ...	261.31	2,280
SANPAUL BMAGOWTIE 02-20-30-507-0000-0050 PAD: 1708 RIDGEWOOD LN	1,598.98	2,215	CARTER JENNIFER A 03-20-30-506-0400-0060 (HX) PAD: 111 W CRYSTAL DR LOT 6 & N 15 FT OF LOT 7 BLK 4	896.28	2,246	ANDERSON MARTHA TRUSTEE FBO CHERYL L POLK 04-20-30-501-0700-0230 (HX) PAD: 208 FOREST DR	1,652.89	2,281
SANPAUL BMAGOWTIE 02-20-30-507-0000-0060 PAD: 1710 RIDGEWOOD LN LOT 6 RIDGEWOOD ACRES	1,531.65	2,216	*****LOCH ARBOR ISLE OF PINES *****SEC NO 1 AMENDED PLAT *****PB 9 PG 68			SIMMONS JAMES F & BARBARA L 04-20-30-501-0700-0270 (HX) PAD: 214 FOREST DR LOT 27 & N 1/2 OF LOT 28 BLK 7	1,163.76	2,282
			SIPES JAMES R JR & PAMELA L APT 119 03-20-30-508-0000-0080 (HX) PAD: 226 S CRYSTAL DR	2,040.67	2,247	*****BREEZY ACRES *****PB 10 PG 1		
			*****LOCH ARBOR ISLE OF PINES *****SEC NO 1 *****PB 8 PG 49			JACKSON JEAN E 04-20-30-502-0000-0930 (HX) PAD: 121 SHEALEY RD NLY 115 FT OF LOT 3	76.87	2,283
						*****OAKS OF TIMACUAN *****PB 60 PGS 46 - 48 *****ALL 04-20-30-300-009A-0000		
						HUDSON MORGAN LAND HOLDINGS LL 04-20-30-503-0000-0050 PAD: 209 TIMACUAN OAKS CT	1,991.63	2,284
						HUDSON MORGAN INV INC 04-20-30-503-0000-0060 PAD: 200 TIMACUAN OAKS CT	1,991.63	2,285

NAME - PARCEL NUMBER	TAXES DUE	SEQ. #
JORDAN EDVENTURES LLC 04-20-30-503-0000-0100 PAD: 216 TIMACUAN OAKS CT *****LOCH ARBOR-PHILLIPS SEC *****PB 9 PGS 65 + 66	1,991.63	2,286
KEITH AARON D & RENEE M 04-20-30-506-0100-0120 (HX) PAD: 416 W CRYSTAL DR	153.33	2,287
STRYCHALA JADWIGA & CABAJ TOMASZ 04-20-30-506-0300-0050 PAD: 435 W CRYSTAL DR	1,492.44	2,288
MC BRAYER DOUGLAS R & MARGUERITE M 04-20-30-506-0300-0060 (HX) PAD: 433 W CRYSTAL DR	741.64	2,289
CARUTHERS BOBBY G & JACQUELINE 04-20-30-506-0400-0060 (HX) PAD: 256 LAKEVIEW DR	1,272.83	2,290
MCBRAYER DOUGLAS R & MARGUERITE M 04-20-30-506-0500-0020 PAD: 203 LAKEVIEW DR	1,455.88	2,291
TATRO SARAH K & DONALD 04-20-30-506-0500-0030 (HX) PAD: 213 LAKEVIEW DR	1,234.80	2,292
*****COUNTRY CLUB OAKS *****PB 39 PGS 83 & 84		
DUFFY MATTHEW H 04-20-30-509-0000-0250 PAD: 122 OAK VIEW CIR	4,182.36	2,293
*****COUNTRY CLUB OAKS PH 2 *****PB 43 PGS 50 & 51		
IARREUR ROGER F & KELLY S 04-20-30-510-0000-0200 (HX) PAD: 132 OAK VIEW CIR	3,082.98	2,294
DOMUONA GODFRIED N & ELIZABETH 04-20-30-510-0000-0470 (HX) PAD: 558 HARDWOOD PL	2,360.76	2,295
*****TIMACUAN UNIT 12 *****PB 52 PGS 62 THRU 64		
IATTING CAROLYN 04-20-30-512-0000-0050 PAD: 481 MOHAVE TER	3,380.31	2,296
GEISS STEVEN J & SHIRLEY E 04-20-30-512-0000-0180 (HX) PAD: 362 MOHAVE TER	2,315.21	2,297
LOPEZ PABLO & THERESA 04-20-30-512-0000-0560 PAD: 353 MOHAVE TER	3,782.11	2,298
*****MAYFAIR CLUB PH 1 *****PB 53 PGS 7 & 8		
HENSLEY ADRIAN C & JUDY A 04-20-30-513-0000-0270 (HX) PAD: 121 GOLFSIDE CIR	2,136.27	2,299
EINSTEIN GARY & PAMELA R 04-20-30-513-0000-0350 (HX) PAD: 105 GOLFSIDE CIR	1,948.40	2,300
MONTANEZ HECTOR & IRIS 04-20-30-513-0000-0410 (HX) PAD: 173 GOLFSIDE CIR	2,191.18	2,301
*****TUSCANY AT LAKE MARY PH 1 *****PB 57 PGS 75 THRU 77		
KOVACS CHARLES M 04-20-30-515-0000-0420 (HX) PAD: 339 VIA TUSCANY LOOP	5,218.58	2,302
BEVERLY BARRY C & NEENA W 04-20-30-515-0000-0930 (HX) PAD: 459 VIA TUSCANY LOOP	4,837.47	2,303
SPEARS MARK A 04-20-30-515-0000-0980 (HX) PAD: 489 VIA TUSCANY LOOP	4,787.46	2,304
*****RESERVE AT LAKE MARY *****PB 59 PGS 59 THRU 61		
TOUSA HOMES INC 04-20-30-516-0000-0010 PAD: 701 RANTOUL LN	997.32	2,305
TOUSA HOMES INC 04-20-30-516-0000-0020 PAD: 705 RANTOUL LN	997.32	2,306
ENGLE HOMES/ORLANDO INC 04-20-30-516-0000-0060 PAD: 721 RANTOUL LN	997.32	2,307
ENGLE HOMES/ORLANDO INC 04-20-30-516-0000-0070 PAD: 725 RANTOUL LN	997.32	2,308
ENGLE HOMES/ORLANDO INC 04-20-30-516-0000-0080 PAD: 729 RANTOUL LN	997.32	2,309
ENGLE HOMES/ORLANDO INC SUITE 250 04-20-30-516-0000-0250 PAD: 797 RANTOUL LN	998.32	2,310
ENGLE HOMES/ORLANDO INC 04-20-30-516-0000-0560 PAD: 846 ARBORMOOR PL	838.21	2,311
ENGLE HOMES/ORLANDO INC 04-20-30-516-0000-0570 PAD: 842 ARBORMOOR PL	838.21	2,312
TOUSA HOMES INC 04-20-30-516-0000-0610 PAD: 826 ARBORMOOR PL	838.21	2,313
STRATEGIC CAPITAL RESOURCES 04-20-30-516-0000-0620 PAD: 822 ARBORMOOR PL	4,535.77	2,314
TOUSA HOMES INC 04-20-30-516-0000-0640 PAD: 814 ARBORMOOR PL	838.21	2,315
TOUSA HOMES INC 04-20-30-516-0000-0650 PAD: 805 ARBORMOOR PL	838.21	2,316
TOUSA HOMES INC 04-20-30-516-0000-0660 PAD: 809 ARBORMOOR PL	838.21	2,317
ENGLE HOMES/ORLANDO INC 04-20-30-516-0000-0670 PAD: 813 ARBORMOOR PL	838.21	2,318
TOUSA HOMES INC 04-20-30-516-0000-0680 PAD: 344 HANNAH LN	838.21	2,319
ENGLE HOMES/ORLANDO INC 04-20-30-516-0000-0700 PAD: 787 BLAIRMONT LN	838.21	2,320
ENGLE HOMES/ORLANDO INC 04-20-30-516-0000-0710 PAD: 791 BLAIRMONT LN	838.21	2,321
ENGLE HOMES/ORLANDO INC 04-20-30-516-0000-0720 PAD: 795 BLAIRMONT LN	838.21	2,322
ENGLE HOMES/ORLANDO INC 04-20-30-516-0000-0770 PAD: 815 BLAIRMONT LN	838.21	2,323
ENGLE HOMES/ORLANDO INC 04-20-30-516-0000-0780 PAD: 819 BLAIRMONT LN	838.21	2,324
RINTHARAMY DOUANG 04-20-30-516-0000-0930 PAD: 378 BAYMOOR WAY	3,719.84	2,325
TOUSA HOMES INC 04-20-30-516-0000-1290 PAD: 804 BLAIRMONT LN	838.21	2,326
ENGLE HOMES/ORLANDO INC 04-20-30-516-0000-1300 PAD: 792 BLAIRMONT LN	838.21	2,327
TOUSA HOMES INC 04-20-30-516-0000-1310 PAD: 788 BLAIRMONT LN	838.21	2,328
ENGLE HOMES/ORLANDO INC 04-20-30-516-0000-1330 PAD: 833 ARBORMOOR PL	838.21	2,329
ENGLE HOMES/ORLANDO INC 04-20-30-516-0000-1340 PAD: 837 ARBORMOOR PL	838.21	2,330
ENGLE HOMES/ORLANDO INC 04-20-30-516-0000-1400 PAD: 869 ARBORMOOR PL	838.21	2,331
*****TUSCANY AT LAKE MARY PH 2 *****PB 60 PGS 80 THRU 82		
*****ALL 04-20-30-300-0060-0000		

NAME - PARCEL NUMBER	TAXES DUE	SEQ. #
DUKE GREGORY 04-20-30-517-0000-0640 PAD: 257 VIA SIENA LN	838.21	2,332
*****SEC 05 TWP 20 RNG 30***** *****HILLS OF LAKE MARY PH 3 *****PB 36 PGS 34 & 35		
LITWENAK MICHAEL P & DAWN T 05-20-30-501-0000-0070 (HX) PAD: 486 AUTUMN OAKS PL	1,452.53	2,333
*****HILLS OF LAKE MARY PH 4 *****PB 36 PGS 36 & 37		
SORRELL GREGORY D & KAREN L 05-20-30-502-0000-0620 (HX) PAD: 412 CINNAMON OAK CT	2,785.82	2,334
*****TIMACUAN UNIT 6 *****PB 37 PGS 63 TO 65		
KRASZENSKI DENNIS & SHARON 05-20-30-503-0000-0010 PAD: RED WING DR	1,116.64	2,335
GAZIANO MYRA J 05-20-30-503-0000-0060 (HX) PAD: 731 RED WING DR	4,003.78	2,336
PATTERSON CHARLES C 05-20-30-503-0000-0430 (HX) PAD: 445 BLUE SMOKE CT	3,895.64	2,337
*****STRATTON HILL *****PB 38 PGS 90 TO 92		
BUELVAS LUIS R & MARTHA 05-20-30-504-0000-0150 PAD: 488 ARROWMOUNT PL	3,598.84	2,338
CLAUSSEN CHRISTINE K 05-20-30-504-0000-0620 (HX) PAD: 715 POWDERHORN CIR	2,427.29	2,339
*****TIMACUAN UNIT 17 *****PB 41 PGS 89 & 90		
JACKSON LLOYD A 05-20-30-506-0000-0340 PAD: 829 EAGLE CLAW CT	4,502.71	2,340
*****WOODBRIDGE LAKES UNIT 1 *****PB 51 PGS 16 THRU 20		
KING LARRY P JR 05-20-30-511-0000-0740 (HX) PAD: 733 PICKFAIR TER	3,004.97	2,341
*****HILLS OF LAKE MARY PH 1 *****PB 36 PGS 29 TO 31		
HRABTA GEORGIANN 05-20-30-53N-0000-0490 (HX) PAD: 818 BRIGHT MEADOW DR	1,938.82	2,342
TAYLOR JOHNNY & KRISTINE 05-20-30-53N-0000-1040 (HX) PAD: 319 PINE SHADOW LN	2,683.45	2,343
*****SEC 06 TWP 20 RNG 30*****		
HEATHROW 3 LLC C/O COLONIAL REALTY LP 06-20-30-300-002A-0000 PAD: INTERNATIONAL PKWY	78,797.84	2,344
GOLDEN KENNETH E & DEANA G 06-20-30-300-0110-0000 (HX) PAD: 911 BANANA LAKE RD	655.91	2,345
HEATHROW DEV ASSOC LTD 06-20-30-300-0180-0000	21.89	2,346
*****SEC 07 TWP 20 RNG 30*****		
HEATHROW LAND & DEV CORP 07-20-30-300-002A-0000 PAD: 365 INTERNATIONAL PKWY	2,014.10	2,347
F W C REAL ESTATE LLC 07-20-30-300-0200-0000 PAD: RINEHART RD (1.76 AC)	4,577.81	2,348
PINNACLE PRIME PROPERTIES LLC 07-20-30-300-023B-0000 (1.34 AC)	11,618.38	2,349
*****SMATHERS *****5 ACRE DEVELOPMENT *****8 PARCELS		
ROBISON BRIAN E & DEBORAH A 07-20-30-301-003N-0000 (HX) PAD: 100 SMATHERS LN SEC 07 TWP 20S RGE 30E BEG ...	1,509.95	2,350
*****FEATHER EDGE CONDO *****ORB 1510 PG 894		
DAVIS DIANE E 07-20-30-507-0000-09D0 PAD: 139 FEATHER EDGE LOOP UNIT 9D	2,329.81	2,351
*****SEC 08 TWP 20 RNG 30*****		
SLOAN RUDY L LIFE EST (BRYANT VIRGIL L III ET AL) 08-20-30-300-023A-0000 PAD: 398 FERRY LN	3,404.72	2,352
*****CRYSTAL HEIGHTS *****PB 6 PG 11		
CLIPPARD GARY & DONNA 08-20-30-501-0600-0150 (HX) PAD: 160 WILSON DR LOTS 15 + 16 + E 1/2 OF LOT ...	657.13	2,353
*****CRYSTAL HEIGHTS AMENDED *****PLAT *****PB 6 PG 62		
BOYER ROBERT C & ROSE MARIE 08-20-30-502-0B00-0030 (HX) PAD: 142 WILSON DR N 100 FT OF S 451 FT OF E ...	2,806.90	2,354
*****CRYSTAL LAKE SHORES *****AMENDED PLAT *****PB 6 PG 18		
ENGS SAMUEL F & TENNILLE ELIZABETH J 08-20-30-503-4200-0100 (HX) PAD: 317 W LAKEVIEW AVE LOTS 10 TO 15 & S 14 FT OF ...	760.97	2,355
ORTIZ CHARMAINE I 08-20-30-503-4300-00F0 PAD: SEMINOLE AVE E 3 FT OF LOT F + ALL LOTS G ...	528.34	2,356
MARSHALL CLAYTON O & ELAINE W 08-20-30-503-4900-00M0 PAD: 2894 W LAKE MARY BLVD LOTS M N & E 8 FT OF VACD ST ...	2,772.76	2,357
*****FOREST THE *****PB 20 PGS 49 TO 52		
STORMER DONALD E 08-20-30-504-0B00-0140 PAD: 525 W PLANTATION BLVD	1,151.10	2,358
STORMER DONALD E 08-20-30-504-0D00-0510 PAD: 603 W CLUB BLVD	1,215.02	2,359
*****FOREST THE PHASE 2 SEC 1 *****PB 23 PGS 23 & 24		
OTTO DANA D & EMMA F LIFE EST (OTTO DANA D & EMMA F TRS) 08-20-30-505-0000-0480 (HX) PAD: 154 PLANTATION BLVD	440.95	2,360
*****FOREST THE PHASE 2 SEC 2 *****PB 24 PGS 22 TO 24		
SHAFFER GRACE L 08-20-30-506-0000-0960 (HX) PAD: 119 E PLANTATION BLVD	649.40	2,361
CAREY BETTY J 08-20-30-506-0000-1350 PAD: 126 E PLANTATION BLVD	1,406.25	2,362
*****TIMACUAN UNIT 16 PH 1 REPLAT *****PB 48 PGS 12 TO 16		
GAGLIANO ALBERT LIFE EST (GAGLIANO MICHAEL ET AL) 08-20-30-507-0000-0480 PAD: 580 MASALO PL	4,831.40	2,363
BRENNEMAN DANIEL J & LISA A 08-20-30-507-0000-0540 (HX) PAD: 583 MASALO PL	2,928.85	2,364
MASTRIANI GERARD A & SHENKER LISA R 08-20-30-507-0000-0870 (HX) PAD: 530 ALOKEE CT	4,904.62	2,365
GOMES CARL E & DOROTHY P & FRASER SHIRLEY 08-20-30-507-0000-1110 PAD: 444 ALINOLE LOOP	4,379.14	2,366

NAME - PARCEL NUMBER	TAXES DUE	SEQ. #
CONSTANT ODETTE 08-20-30-507-0000-1180 (HX) PAD: 469 ALINOLE LOOP	4,162.32	2,367
*****MANDERLEY SUB PH 1 *****PB 48 PGS 75 THRU 77		
BAQRI HURR 08-20-30-508-0000-0010 (HX) PAD: 695 MANDERLEY RUN	3,343.23	2,368
*****MANDERLEY SUB PH 2 *****PB 50 PGS 12 & 13		
STOVER ROGER A & KATHY L 08-20-30-509-0000-0680 (HX) PAD: 124 RANDON TER	2,815.05	2,369
*****MANDERLEY SUB PH 3 *****PB 50 PGS 28 & 29		
KEENAN JAIME L 08-20-30-510-0000-1650 PAD: 678 RANDON TER	2,781.24	2,370
*****TIMACUAN UNIT 16 PH 2 *****PB 51 PGS 66 THRU 68		
PAONE THOMAS J JR & TRACY W 08-20-30-511-0000-0010 (HX) PAD: 425 MAYA ST	5,539.72	2,371
GOFF JANE A 08-20-30-511-0000-0100 (HX) PAD: 389 MAYA ST	4,760.16	2,372
TOTO FRANK L 08-20-30-511-0000-0340 (HX) PAD: 746 MUSAGO RUN	4,389.90	2,373
*****CRYSTAL LAKE WINTER HOMES *****SUBD *****PB 2 PGS 114 115 + 116		
HARTY RICHARD 08-20-30-5AL-0600-0060 (HX) PAD: 133 W GOODHEART AVE LOTS 6 7 + W 1/2 OF LOT 8 ...	707.61	2,374
FORD BARBARA J 08-20-30-5AL-0600-0170 (HX) PAD: 322 N COUNTRY CLUB RD LOT 16 (LESS W 1.5 FT & ALL ...	1,059.47	2,375
MAGLOFF WILLIAM 08-20-30-5AL-0700-0290 (HX) PAD: 130 FLOYD AVE E 1/2 OF LOT 29 & ALL LOTS ...	846.93	2,376
SHORTLE CONSULTING & INV INC 08-20-30-5AL-1000-0310 E 1/2 OF LOT 31 BLK 10 ...	41.36	2,377
BELLAMY JOSEPH 08-20-30-5AL-1200-0050 PAD: 177 E FLOYD AVE LOT 5 & N 1/2 OF VACD ALLEY ...	1,358.24	2,378
LEEF WILLIAM F & PATRICIA A 08-20-30-5AL-1200-0290 (HX) PAD: 184 E ALMA AVE E 1/2 OF LOT 29 & ALL LOTS ...	641.74	2,379
QUINN JAMES E & JOAN M & GOOD MICHAEL J 08-20-30-5AL-1400-0190 PAD: 259 COUNTRY CLUB RD LOTS 19 20 21 + 22 BLK 14	766.26	2,380
EVANS ANITA M 08-20-30-5AL-1800-0150 PAD: E GRAND BEND AVE LOTS 15 + 16 BLK 18	63.57	2,381
WATSON MABEL F 08-20-30-5AL-1800-0310 (HX) PAD: 136 E LAKE MARY AVE LOTS 31 TO 36 & FT VACD ST ...	981.58	2,382
BRASHFARS RICHARD & HALD LORI A 08-20-30-5AL-1900-0010 (HX) PAD: 249 N 2ND ST LOTS 1 2 3 + 4 & FT VACD ST ...	500.59	2,383
ALCOTT GARY R & HARRIS MICHAEL W 08-20-30-5AL-1900-0150 (HX) PAD: 189 E GRAND BEND AVE LOTS 15 16 17 + 18 BLK 19	880.45	2,384
LEARNING UNLIMITED INTERNATIONAL SCHOOLS 08-20-30-5AL-2200-0150 PAD: 143 E LAKE MARY AVE LOTS 15 16 17 + 18 & FT VACD ...	1,076.06	2,385
HOLT DAVID H & LOKEY AMY 08-20-30-5AL-2300-0190 PAD: 166 E WILBUR AVE LOTS 19 TO 23 & FT VACD ST ...	1,186.69	2,386
HOLT DAVID H & LOKEY AMY 08-20-30-5AL-2300-0240 PAD: WILBUR AVE LOTS 24 + 25 BLK 23	370.72	2,387
SESAME CARIBBEAN CO C/O GEORGE MOSCOSO 22ND FLOOR 08-20-30-5AL-2300-0290 PAD: 182 WILBUR 186 AVE LOTS 29 TO 34 (LESS W 10 FT ...	2,198.65	2,388
HAWKINS JAMES R JR & KAREN 08-20-30-5AL-2300-0350 PAD: 208 W 1ST ST LOTS 35 & 36 BLK 23 CRYSTAL ...	1,087.99	2,389
FELTS CAROLYN A 08-20-30-5AL-2400-028A PAD: 210 LAKE CRYSTAL AVE S 106 FT OF LOTS 28 + 33 + S ...	902.00	2,390
GREENE KEVIN J & DIANA G 08-20-30-5AL-2600-0310 PAD: 122 CRYSTAL LAKE AVE LOTS 31 32 + 33 BLK 26	3,059.33	2,391
EHLERS DINA H 08-20-30-5AL-2700-0260 PAD: 130 CRYSTAL LAKE AVE LOTS 26 TO 31 BLK 27	2,170.29	2,392
JENKINS PATRICIA A & HOLLOWAY CASEY L & PIERCY LOWANA ET AL 08-20-30-5AL-2800-0080 (HX) PAD: 173 WILBUR AVE LOTS 8 9 + 10 (LESS E 8 FT ...	128.04	2,393
MULLINS KELLI A 08-20-30-5AL-2800-0290 PAD: 182 CRYSTAL LAKE AVE LOTS 29 + 30 BLK 28	758.60	2,394
LOE BRIAN R & DEBORAH D 08-20-30-5AL-3400-0190 PAD: 4410 LAKEVIEW AVE LOTS 19 20 21 & 22 & E 8 FT ...	254.58	2,395
ORTIZ CHARMAINE I 08-20-30-5AL-3400-0320 PAD: 259 W LAKEVIEW AVE LOTS 32 33 & 34 & N 14 FT OF ...	128.04	2,396
MARMORALE ELMO & ALVES FERNANDO 08-20-30-5AL-3800-0010 PAD: 109 E CRYSTAL LAKE AVE LOTS 1 2 & 3 & N 1/2 OF VACD ...	5,986.85	2,397
SECRETARIAT STABLES INC 08-20-30-5AL-3800-0190 PAD: 159 COUNTRY CLUB RD LOTS 19 20 & 21 & S 1/2 OF ...	1,370.97	2,398
SECRETARIAT STABLES INC 08-20-30-5AL-3800-0220 PAD: LAKEVIEW AVE LOTS 22 & 23 & S 1/2 OF VACD ...	582.82	2,399
LOE BRIAN R & DEBORAH D 08-20-30-5AL-4300-0010 (HX) PAD: 295 W LAKEVIEW AVE LOTS 1 2 3 4 19 20 21 & 22 & ...	989.31	2,400
ORTIZ CHARMAINE I & SANCHEZ ALBERTO 08-20-30-5AL-4300-0140 (HX) PAD: 259 W LAKEVIEW AVE LOTS 14 1		

NAME - PARCEL NUMBER	TAXES DUE	SEQ. #
LEARNING UNLIMITED INTERNATIONAL SCHOOLS 09-20-30-300-0320-0000 PAD: 140 E WILBUR AVE *****DURANTS ADD H D *****PB 3 PG 12	11,703.09	2,403
WEART JAMES C 09-20-30-505-0000-0060 (HX) PAD: 132 PALMETTO AVE LOTS 6 & 7 H D DURANTS ADD	540.47	2,404
ANDERSON REGINALD D & VICTORIA 09-20-30-505-0000-0000 LOT D (LESS THAT PART W OF E ... *****GREENLEAF + WILSONS ADD *****PB 3 PGS 26 + 27	13.58	2,405
DOVAN TEDDI B & DAVID A 09-20-30-506-0000-010A (HX) PAD: 199 GREENLEAF LN E 105 FT OF LOT 10 GREENLEAF ...	860.55	2,406
MC MURRAY LORIE H 09-20-30-506-0000-0170 PAD: 148 LAKE ST	1,300.94	2,407
MEADORS MICHAEL A 09-20-30-506-0000-0460 PAD: 139 N HOLLIS ST LOT 46 & 48	408.03	2,408
*****CRYSTAL LAKE PARK 2ND SEC *****PB 14 PG 17		
CAYSONIS THERESA L 09-20-30-507-0000-0060 (HX) PAD: 225 BYRON AVE *****CRYSTAL LAKE PARK 1ST SEC *****PB 13 PG 74	838.30	2,409
CERCE DOMINICK J 09-20-30-508-0000-0060 (HX) PAD: 255 ABBOTT AVE *****CRYSTAL RIDGE *****PB 38 PGS 96 TO 98	593.40	2,410
DARYADEL MOHAMMED M & PUTERBAUGH ALISON A 09-20-30-510-0000-0290 (HX) PAD: 116 CHANNEL DR	2,128.82	2,411
RICHARDSON CHARLES J III & ROBYN L 09-20-30-510-0000-0490 PAD: 115 CHANNEL CIR	3,808.73	2,412
SCARLETT RICHARD K & BEVERLY A 09-20-30-510-0000-0710 (HX) PAD: 109 RIDGE RD *****SPRINGHURST PARK *****PB 40 PGS 37 & 38	1,866.79	2,413
WALES SALLY 09-20-30-511-0000-0010 PAD: 100 SPRINGHURST CIR DEPENA MARIA E & JESUS M 09-20-30-511-0000-0260 PAD: 144 SPRINGHURST CIR -----SEC 10 TWP 20 RNG 30-----	3,321.39	2,414
PINEVIEW ACADEMY INC 10-20-30-300-0020-0000 PAD: 500 ART LN	15,531.72	2,416
LAKE MARY DEV PARTNERS 10-20-30-300-0160-0000 *****GROVEVIEW VILLAGE *****PB 19 PGS 4 TO 6	11,283.61	2,417
DI SANTO SALVATORE 10-20-30-501-0000-0030 (HX) PAD: 105 ANTHONY DR	967.44	2,418
PELAEZ JUAN 10-20-30-501-0000-0390 PAD: 217 JUSTIN WAY	1,907.75	2,419
NEWMAN JOAN K 10-20-30-501-0000-0560 (HX) PAD: 304 REID CT LOT 56 (LESS BEG NW COR RUN ... SEGARRA JOSE J & LUZ E 10-20-30-501-0000-0730 (HX) PAD: 206 MARC ST	633.64	2,420
AYALA JORGE 10-20-30-501-0000-0820 (HX) PAD: 207 SIR LAWRENCE DR	1,444.20	2,422
LEYBA FRANCISCO M & NELSY V 10-20-30-501-0000-1030 (HX) PAD: 309 HELENA CT *****RAMBLEWOOD *****PB 23 PGS 7 & 8	808.98	2,423
RENTON LOUIS & CANDACE 10-20-30-502-0000-0140 (HX) PAD: 127 WILDWOOD DR	1,495.42	2,424
COUTAVAS FRANK 10-20-30-502-0000-0450 (HX) PAD: 204 RAMBLEWOOD DR HUETHER WILLIAM & LUCILLE 10-20-30-502-0000-0490 (HX) PAD: 312 HIDDEN LAKE DR LOT 49 (LESS BEG NLY MOST ... *****HIDDEN LAKE PH 2 UNIT 1 *****PB 24 PGS 15 TO 17	1,320.33	2,425
SEPE STEPHEN A 10-20-30-503-0100-0290 (HX) PAD: 210 BORADA RD	1,254.78	2,427
RUPERT BRAD E & KELLIE A 10-20-30-503-0200-0210 PAD: 102 BALBOA CT *****GROVEVIEW VILLAGE 1ST ADD *****REPLAT *****PB 26 PGS 4 TO 6	1,706.27	2,428
ENGEL EVELYN L 10-20-30-505-0000-0400 (HX) PAD: 113 GROVEWOOD AVE NARINE VICKRAM D & ZAPHERENE F 10-20-30-505-0000-0560 PAD: 107 WOODFIELD DR *****GROVEVIEW VILLAGE 2ND ADD *****REPLAT *****PB 26 PGS 7 & 8	1,338.92	2,429
KERR KIRKLAND W 10-20-30-506-0000-0290 PAD: 201 SPRINGVIEW DR	2,156.22	2,431
MANUEL FELIZ M 10-20-30-506-0000-0420 (HX) PAD: 121 GROVE HOLLOW CT	1,163.91	2,432
WILSON ROSEANNE J 10-20-30-506-0000-0550 (HX) PAD: 123 GROVEWOOD AVE *****GROVEVIEW VILLAGE 3RD ADD *****REPLAT *****PB 26 PGS 9 & 10	1,245.29	2,433
KLEINSCHMIDT WILLIAM C & JOY 10-20-30-507-0000-0430 (HX) PAD: 109 SANDPOINT CT *****HAZEL GLEN *****PB 33 PG 63	1,433.94	2,434
COLLER LEWIS W JR & JANET 10-20-30-509-0000-0180 (HX) PAD: 128 HAZEL BLVD	1,241.52	2,435
BARRETT MICHAEL A & MELINDA M 10-20-30-509-0000-0330 (HX) PAD: 104 DONNA CIR *****STERLING WOODS *****PB 54 PGS 93 THRU 95	1,114.30	2,436
BLAKE BRETT J & CHARLES W 10-20-30-511-0000-0510 (HX) PAD: 119 STERLING PINE ST	2,226.29	2,437
PETERSON A B 10-20-30-511-0000-0770 PAD: 158 PINE ISLE DR	567.10	2,438
PETERSON A B 10-20-30-511-0000-0780 PAD: 146 PINE ISLE DR *****HIDDEN LAKE PH 2 UNIT 2 *****PB 25 PGS 62 & 63	567.10	2,439
MYERS JAMES E 10-20-30-5FR-0000-1030 (HX) PAD: 117 BORADA RD *****HIDDEN LAKE PH 2 UNIT 3 *****PB 25 PGS 64 & 65	1,160.94	2,440

NAME - PARCEL NUMBER	TAXES DUE	SEQ. #
INGRASSIA PETER J 10-20-30-SFS-0000-1410 (HX) PAD: 326 HIDDEN LAKE DR *****SUN OAKS *****PB 44 PGS 38 & 39	886.18	2,441
WEDICK JESSE 10-20-30-5LE-0000-0020 (HX) PAD: 304 SUN OAKS CT -----SEC 11 TWP 20 RNG 30-----	3,043.31	2,442
TROPICAL CORNERS CAR WASH & LUBE EXPRESS INC 11-20-30-300-0300-0000 PAD: 3767 S ORLANDO DR	3,209.62	2,443
TROPICAL CORNERS CAR WASH & LUBE EXPRESS INC 11-20-30-300-0310-0000 PAD: 3771 S ORLANDO DR *****FAIRLANE ESTATES SEC 1 *****REPLAT *****PB 12 PGS 100 & 101	1,266.81	2,444
SPOTTS JAN P 11-20-30-501-0200-0080 (HX) PAD: 112 FAIRLANE CIR	1,126.67	2,445
HARTIN JAMES P 11-20-30-501-0300-0150 PAD: 116 LAKE MINNIE DR *****HIDDEN LAKE PH 3 UNIT 1 *****PB 27 PGS 44 TO 47	1,617.94	2,446
ZEHR LAWRENCE C & ELLYNN C 11-20-30-505-0000-0030 (HX) PAD: 102 SILVER MAPLE TER FUTRELL STEVE J & SHERRI L 11-20-30-505-0000-0280 (HX) PAD: 118 BENT OAK CT *****HIDDEN LAKE PH 3 UNIT 2 *****PB 27 PGS 48 & 49	1,042.85	2,447
DANIELS DEBORAH A 11-20-30-506-0000-0490 (HX) PAD: 105 CROOKED PINE DR *****HIDDEN LAKE PH 3 UNIT 3 *****PB 27 PGS 50 & 51	798.34	2,449
FRIDFEL JOHN M & SHERRIE E 11-20-30-507-0000-0810 (HX) PAD: 101 WILD ELM CT *****HIDDEN LAKE VILLAS PH 4 *****PB 28 PGS 26 TO 28	1,241.02	2,450
LOMPREZ DANIEL 11-20-30-509-0000-0600 (HX) PAD: 161 LONG LEAF PINE CIR NEFF NORMA J 11-20-30-509-0000-0760 PAD: 108 WATER OAK DR *****HIDDEN LAKE VILLAS PH 5 *****PB 28 PGS 81 TO 83	510.36	2,451
SWIER RAYMOND R 11-20-30-510-0000-1280 (HX) PAD: 105 EDGEWATER CIR *****HIDDEN LAKE PH 3 UNIT 5 *****PB 29 PGS 40 & 41	635.81	2,453
PACHECO JUAN C & GONZALEZ-PACHECO MARITZA 11-20-30-512-0000-1220 (HX) PAD: 105 BLUE SPRUCE CT CLAVADETSCHER E J & DELORYS M 11-20-30-512-0000-1350 (HX) PAD: 111 ALDER CT	978.44	2,454
THOMPSON ROBERT E & BERNICE A 11-20-30-512-0000-1490 (HX) PAD: 108 ALDER CT *****ARBORS AT HIDDEN LAKE SEC 1 *****REPLAT THE *****PB 29 PG 85	421.10	2,455
COE ROSEMARY 11-20-30-513-0000-603A (HX) PAD: 118 HIDDEN ARBOR CT LOT 603A ARBORS AT HIDDEN ... KIRKWOOD ROBERT A 11-20-30-513-0000-805C (HX) PAD: 100 HIDDEN ARBOR CT LOT 805C ARBORS AT HIDDEN ... *****ARBORS AT HIDDEN LAKE SEC 2 *****THE *****PB 32 PG 78	528.96	2,458
ZAERI HOSSEIN 11-20-30-514-0000-2001 PAD: 206 ARBOR CIR UNIT 2001 BLK B THE ARBORS ... *****LAKE MINNIE ESTATES *****PB 6 PG 92	1,102.92	2,459
HAGEN JOHN 11-20-30-5AN-0000-0030 PAD: 591 LAKE MINNIE DR THAT PT OF LOT 3 W OF A LI ... GAS PROPERTIES INC 11-20-30-5AN-0000-025B PAD: 750 W LAKE MARY BLVD BEG NE COR LOT 25 RUN S 11 ... *****HIDDEN LAKE UNIT 1-A *****PB 17 PGS 50-52	6,582.85	2,460
BOTTOM DOUGLAS 11-20-30-5CR-0000-0070 PAD: 204 PINE WINDS DR PINEVIEW ACADEMY INC 11-20-30-5CR-0000-0200 PAD: 230 PINE WOODS DR GREENE GREGORY 11-20-30-5CR-0000-0130 (HX) PAD: 301 PINE WINDS CT *****HIDDEN LAKE PH 2 UNIT 5 *****PB 25 PGS 68 & 69	1,907.13	2,462
DISALVO PETER 11-20-30-5FU-0000-1740 (HX) PAD: 101 LA COSTA CT STORDAHL M CURTIS 11-20-30-5FU-0000-1860 (HX) PAD: 332 HIDDEN LAKE DR *****HIDDEN LAKE PH 3 UNIT 7 *****PB 38 PGS 79 & 80	1,462.94	2,465
COX MC LOYD B & HEATHER 11-20-30-5KB-0000-0310 (HX) PAD: 132 LAKESIDE CIR FORDE MICHAEL G 11-20-30-5KB-0000-0730 PAD: 186 LAKESIDE CIR -----SEC 12 TWP 20 RNG 30-----	1,984.80	2,463
DREYFUS INTERSTATE DEV CORP 12-20-30-300-012R-0000 DREYFUS INTERSTATE DEV CORP C/O MOD PROPERTIES LTD 12-20-30-300-013B-0000 NORMAN BLDGS INC 12-20-30-300-0170-0000 PAD: SANFORD AVE *****SOUTH PINECREST 2ND ADD *****PB 10 PG 89	1,653.18	2,464
SABOL ROBERT E & SUSAN A 12-20-30-501-0000-0260 (HX) PAD: 123 E WOODLAND DR CAOLO MICHAEL JR 12-20-30-501-0000-0300 PAD: 131 E WOODLAND DR GETMAN TONY D 801 E AIRPORT BLVD 12-20-30-501-0000-0460 (HX) PAD: 801 E AIRPORT BLVD FUTRELL JOYCE 12-20-30-501-0000-0510 PAD: 811 E AIRPORT BLVD LOT 51 (LESS RD ON N) *****SOUTH PINECREST 3RD ADD *****PB 11 PGS 62 & 63	1,535.87	2,467
VON BAMPUS RAY 12-20-30-502-0000-0430 PAD: 3307 PARK AVE S *****FLORA HEIGHTS *****PB 3 PG 19	1,983.99	2,468
DREYFUS INTERSTATE DEV CORP 12-20-30-300-012R-0000 DREYFUS INTERSTATE DEV CORP C/O MOD PROPERTIES LTD 12-20-30-300-013B-0000 NORMAN BLDGS INC 12-20-30-300-0170-0000 PAD: SANFORD AVE *****SOUTH PINECREST 2ND ADD *****PB 10 PG 89	48.31	2,469
SABOL ROBERT E & SUSAN A 12-20-30-501-0000-0260 (HX) PAD: 123 E WOODLAND DR CAOLO MICHAEL JR 12-20-30-501-0000-0300 PAD: 131 E WOODLAND DR GETMAN TONY D 801 E AIRPORT BLVD 12-20-30-501-0000-0460 (HX) PAD: 801 E AIRPORT BLVD FUTRELL JOYCE 12-20-30-501-0000-0510 PAD: 811 E AIRPORT BLVD LOT 51 (LESS RD ON N) *****SOUTH PINECREST 3RD ADD *****PB 11 PGS 62 & 63	14.82	2,470
VON BAMPUS RAY 12-20-30-502-0000-0430 PAD: 3307 PARK AVE S *****FLORA HEIGHTS *****PB 3 PG 19	516.41	2,471
DREYFUS INTERSTATE DEV CORP 12-20-30-300-012R-0000 DREYFUS INTERSTATE DEV CORP C/O MOD PROPERTIES LTD 12-20-30-300-013B-0000 NORMAN BLDGS INC 12-20-30-300-0170-0000 PAD: SANFORD AVE *****SOUTH PINECREST 2ND ADD *****PB 10 PG 89	787.43	2,472
SABOL ROBERT E & SUSAN A 12-20-30-501-0000-0260 (HX) PAD: 123 E WOODLAND DR CAOLO MICHAEL JR 12-20-30-501-0000-0300 PAD: 131 E WOODLAND DR GETMAN TONY D 801 E AIRPORT BLVD 12-20-30-501-0000-0460 (HX) PAD: 801 E AIRPORT BLVD FUTRELL JOYCE 12-20-30-501-0000-0510 PAD: 811 E AIRPORT BLVD LOT 51 (LESS RD ON N) *****SOUTH PINECREST 3RD ADD *****PB 11 PGS 62 & 63	1,816.79	2,473
VON BAMPUS RAY 12-20-30-502-0000-0430 PAD: 3307 PARK AVE S *****FLORA HEIGHTS *****PB 3 PG 19	731.03	2,474
DREYFUS INTERSTATE DEV CORP 12-20-30-300-012R-0000 DREYFUS INTERSTATE DEV CORP C/O MOD PROPERTIES LTD 12-20-30-300-013B-0000 NORMAN BLDGS INC 12-20-30-300-0170-0000 PAD: SANFORD AVE *****SOUTH PINECREST 2ND ADD *****PB 10 PG 89	1,765.69	2,475
SABOL ROBERT E & SUSAN A 12-20-30-501-0000-0260 (HX) PAD: 123 E WOODLAND DR CAOLO MICHAEL JR 12-20-30-501-0000-0300 PAD: 131 E WOODLAND DR GETMAN TONY D 801 E AIRPORT BLVD 12-20-30-501-0000-0460 (HX) PAD: 801 E AIRPORT BLVD FUTRELL JOYCE 12-20-30-501-0000-0510 PAD: 811 E AIRPORT BLVD LOT 51 (LESS RD ON N) *****SOUTH PINECREST 3RD ADD *****PB 11 PGS 62 & 63	1,535.87	2,467
VON BAMPUS RAY 12-20-30-502-0000-0430 PAD: 3307 PARK AVE S *****FLORA HEIGHTS *****PB 3 PG 19	1,983.99	2,468
DREYFUS INTERSTATE DEV CORP 12-20-30-300-012R-0000 DREYFUS INTERSTATE DEV CORP C/O MOD PROPERTIES LTD 12-20-30-300-013B-0000 NORMAN BLDGS INC 12-20-30-300-0170-0000 PAD: SANFORD AVE *****SOUTH PINECREST 2ND ADD *****PB 10 PG 89	48.31	2,469
SABOL ROBERT E & SUSAN A 12-20-30-501-0000-0260 (HX) PAD: 123 E WOODLAND DR CAOLO MICHAEL JR 12-20-30-501-0000-0300 PAD: 131 E WOODLAND DR GETMAN TONY D 801 E AIRPORT BLVD 12-20-30-501-0000-0460 (HX) PAD: 801 E AIRPORT BLVD FUTRELL JOYCE 12-20-30-501-0000-0510 PAD: 811 E AIRPORT BLVD LOT 51 (LESS RD ON N) *****SOUTH PINECREST 3RD ADD *****PB 11 PGS 62 & 63	1,462.94	2,465
VON BAMPUS RAY 12-20-30-502-0000-0430 PAD: 3307 PARK AVE S *****FLORA HEIGHTS *****PB 3 PG 19	1,983.99	2,468
DREYFUS INTERSTATE DEV CORP 12-20-30-300-012R-0000 DREYFUS INTERSTATE DEV CORP C/O MOD PROPERTIES LTD 12-20-30-300-013B-0000 NORMAN BLDGS INC 12-20-30-300-0170-0000 PAD: SANFORD AVE *****SOUTH PINECREST 2ND ADD *****PB 10 PG 89	14.82	2,470
SABOL ROBERT E & SUSAN A 12-20-30-501-0000-0260 (HX) PAD: 123 E WOODLAND DR CAOLO MICHAEL JR 12-20-30-501-0000-0300 PAD: 131 E WOODLAND DR GETMAN TONY D 801 E AIRPORT BLVD 12-20-30-501-0000-0460 (HX) PAD: 801 E AIRPORT BLVD FUTRELL JOYCE 12-20-30-501-0000-0510 PAD: 811 E AIRPORT BLVD LOT 51 (LESS RD ON N) *****SOUTH PINECREST 3RD ADD *****PB 11 PGS 62 & 63	516.41	2,471
VON BAMPUS RAY 12-20-30-502-0000-0430 PAD: 3307 PARK AVE S *****FLORA HEIGHTS *****PB 3 PG 19	1,535.87	2,467
DREYFUS INTERSTATE DEV CORP 12-20-30-300-012R-0000 DREYFUS INTERSTATE DEV CORP C/O MOD PROPERTIES LTD 12-20-30-300-013B-0000 NORMAN BLDGS INC 12-20-30-300-0170-0000 PAD: SANFORD AVE *****SOUTH PINECREST 2ND ADD *****PB 10 PG 89	787.43	2,472
SABOL ROBERT E & SUSAN A 12-20-30-501-0000-0260 (HX) PAD: 123 E WOODLAND DR CAOLO MICHAEL JR 12-20-30-501-0000-0300 PAD: 131 E WOODLAND DR GETMAN TONY D 801 E AIRPORT BLVD 12-20-30-501-0000-0460 (HX) PAD: 801 E AIRPORT BLVD FUTRELL JOYCE 12-20-30-501-0000-0510 PAD: 811 E AIRPORT BLVD LOT 51 (LESS RD ON N) *****SOUTH PINECREST 3RD ADD *****PB 11 PGS 62 & 63	1,816.79	2,473
VON BAMPUS RAY 12-20-30-502-0000-0430 PAD: 3307 PARK AVE S *****FLORA HEIGHTS *****PB 3 PG 19	731.03	2,474
DREYFUS INTERSTATE DEV CORP 12-20-30-300-012R-0000 DREYFUS INTERSTATE DEV CORP C/O MOD PROPERTIES LTD 12-20-30-300-013B-0000 NORMAN BLDGS INC 12-20-30-300-0170-0000 PAD: SANFORD AVE *****SOUTH PINECREST 2ND ADD *****PB 10 PG 89	1,765.69	2,475

NAME - PARCEL NUMBER	TAXES DUE	SEQ. #
WHITSITT JOE M & BETTY J 12-20-30-503-0000-00B1 (HX) PAD: 330 HIBISCUS DR E 100 FT OF LOT B	216.86	2,477
BAILEY HATTIE & FRYER DIANA B 12-20-30-503-0100-0080 (HX) PAD: 3320 S SANFORD AVE BENNETT CHAD PMB 185	187.86	2,478
12-20-30-503-0100-0190 PAD: 3323 PALMWAY HF INV GROUP INC TRUSTEE FBO	536.75	2,479
12-20-30-503-0200-0100 (HX) PAD: 3416 S SANFORD AVE LOT 10 BLK 2 (LESS RD)	875.75	2,480
HOPKINS MABEL J 12-20-30-503-0300-0110 PAD: ROSE DR W 1/2 OF LOTS 11 + 12 BLK 3	128.23	2,481
HOPKINS MABEL JANE 12-20-30-503-0300-011A PAD: PALMWAY E 1/2 OF LOTS 11 + 12 BLK 3	172.71	2,482
MODHA MAHESHKUMAR & STRINGHAM DANIELLE 12-20-30-503-0300-0140 (HX) PAD: 3517 PALMWAY LOTS 14 & 15 (LESS N 15 FT ...	238.04	2,483
FORD DEBORAH J 12-20-30-503-0400-0010 (HX) PAD: 3302 PALMWAY LOT 1 + S 1/2 OF VAC ST ON N ...	358.40	2,484
FELTCS RUSSELL A 12-20-30-503-0400-0020 PAD: 3304 PALMWAY LOTS 2 & 3 (LESS W 40 FT OF ...	1,563.45	2,485
NANCE CONDIDA M 12-20-30-503-0400-0060 (HX) PAD: 3312 PALMWAY	416.33	2,486
JONES C ROBERT JR & LUANN S 12-20-30-503-0400-0090 PAD: 3322 PALMWAY E 140 FT OF LOTS 9 & 10 BLK 4	894.96	2,487
JONES C ROBERT JR & LUANN S 12-20-30-503-0400-009A W 60 FT OF LOTS 9 & 10 BLK 4	105.34	2,488
GARRISON JOSEPH A 12-20-30-503-0500-0090 PAD: 3414 PALMWAY LOTS 9 & 10 BLK 5 (LESS W 70 ...	215.38	2,489
*****SOUTH PINECREST 4TH ADD *****PB 12 PGS 42 + 43		
SINCLAIR ROBERT C & SINCLAIR COLBY 12-20-30-504-0000-0170 PAD: W JINKINS CIR *****SOUTH PINECREST 2ND ADD *****REPLAT *****PB 11 PG 30	61.25	2,490
AQUINO ALBERT E & ANNETTIE 12-20-30-505-0000-0040 (HX) PAD: 126 W WOODLAND DR *****SOUTH SANFORD HEIGHTS ADD *****PB 2 PGS 118 + 119	1,446.28	2,491
SCANNAPIECO SUSAN J PER REP FOR EST OF CHARLES SCANNAPIECO 12-20-30-509-0000-0050 PAD: JONES AVE MC TALL CHRISTA H 12-20-30-509-0000-00DD LOTS D E + F (LESS S 30 FT ...	97.43	2,492
AVANZATO RUBY L & EDMONDS DON A 12-20-30-509-0000-0110 (HX) PAD: 220 JONES AVE LOTS 11 & 12	114.74	2,493
CLARK JANCIE T 12-20-30-509-0000-		

NAME - PARCEL NUMBER	TAXES DUE	SEQ. #
LONGWELL WILLIAM H 13-20-30-501-0000-2740 (HX) PAD: 4004 S SANFORD AVE LOTS 274 & 276	169.47	2,515
COLON FRANCISCO & HILDA 13-20-30-501-0000-2790 *****SUNLAND ESTATES 1ST ADD *****PB 12 PGS 97 & 98	106.57	2,516
ORNDOFF HILDA L 13-20-30-502-0000-0050 (HX) PAD: 611 CHEROKEE CIR	892.57	2,517
BARE GREGORY A & NANCY L 13-20-30-502-0000-0390 (HX) PAD: 109 BROWN DR	921.32	2,518
TUCKER DONOVAN A & ROSE M 13-20-30-502-0000-0520 (HX) PAD: 732 BAYWOOD CIR	679.61	2,519
KONA JOSEPH W & CAROL A 13-20-30-502-0000-0760 (HX) PAD: 715 BAYWOOD CIR	717.12	2,520
SHEARER LARRY 13-20-30-502-0000-1070 (HX) PAD: 761 BAYWOOD CIR *****SANFORD PLACE *****PB 33 PGS 33 TO 35	1,331.90	2,521
HILL GERALD L 13-20-30-505-0000-0200 PAD: CROWS BLUFF LN	97.34	2,522
SAEZ BORIS A & MARTHA L 13-20-30-505-0000-0430 (HX) PAD: 787 LIGHTHOUSE CV	259.12	2,523
JORDAN JAMES R 13-20-30-505-0000-0750 PAD: MONROE HARBOR PI	81.35	2,524
JORDON JAMES R 13-20-30-505-0000-0760 (HX) PAD: 635 MONROE HARBOR PI	1,224.00	2,525
NELSON GIFFORD & BEVOLINE 13-20-30-505-0000-0960 (HX) PAD: 985 MONROE HARBOR PI	1,085.49	2,526
CASIQUE FERNANDO & DAISY D 13-20-30-505-0000-1040 (HX) PAD: 853 CROWS BLUFF LN	948.25	2,527
BOATWRIGHT JOHN L & MARY A (M) 13-20-30-505-0000-1130 (HX) PAD: 700 ST JOHNS RIVER DR *****WOODBINE *****PB 41 PGS 22 & 23	1,017.80	2,528
WRIGHT CHARLES T & LORI J 13-20-30-507-0000-0190 (HX) PAD: 4223 ROCKY RIDGE PI	1,164.23	2,529
HOLT PETER B & DEBRA L 13-20-30-507-0000-0830 (HX) PAD: 769 CROSS BOW LN	1,128.44	2,530
LEMOIS JOSEPH L & M VICTORIA 13-20-30-507-0000-0120 (HX) PAD: 740 CROSS BOW LN -----SEC 14 TWP 20 RNG 30-----	1,392.61	2,531
EVANS SARAH L 14-20-30-300-027A-0000 *****SUNLAND ESTATES *****PB 11 PGS 16 TO 22	424.64	2,532
EWING GEORGE A JR & EWING LOLA M & CALLISON CAROL J E 14-20-30-501-0000-0070 (HX) PAD: 107 AZALEA LN	639.85	2,533
JOLLY MARY L & RENOUF RONALD 14-20-30-501-0000-0110 (HX) PAD: 301 FAIRMONT DR	200.42	2,534
SMART JAMES L & ROHLANDA J 14-20-30-501-0000-0020 PAD: COLLINS DR/OFF BEG SE COR LOT 2 BLK F RUN W ...	69.34	2,535
SINCLAIR ROBERT C & SINCLAIR COLBY 14-20-30-501-0000-0040 PAD: 17-92 BLK G (LESS SUNLAND EST	82.88	2,536
HANCOCK JOSEPH & SUE 14-20-30-501-0000-0060 (HX) PAD: 207 OAKLAND AVE	552.61	2,537
DISTEFANO MICHAEL J 14-20-30-501-0000-0120 (HX) PAD: 204 S SUNLAND DR	757.14	2,538
ROGERS DANIEL R SR & RUTHIE M 14-20-30-501-0100-0130 (HX) PAD: 101 LAKE DOT DR	587.37	2,539
BENNETT LOUISE H & BENNETT JOHN H III ET AL 14-20-30-501-0100-0180 PAD: 108 OAKLAND AVE	1,285.14	2,540
SEDA EUGENIO & THERESA S 14-20-30-501-0100-0220 (HX) PAD: 116 OAKLAND AVE	647.86	2,541
ELLIOT PATRICIA A 14-20-30-501-0000-0050 PAD: 111 OAKLAND AVE	1,176.05	2,542
CHALUP JOSEPH J JR 14-20-30-501-0000-0130 (HX) PAD: 104 S SUNLAND DR	565.82	2,543
ROSE WAYNE T & DIXIE E 14-20-30-501-0000-0190 (HX) PAD: 126 N SUNLAND DR	771.25	2,544
CARRION ROBERTO C & OLGA I 14-20-30-501-0000-0290 PAD: 106 N SUNLAND DR	1,331.11	2,545
GENTES ROJAND E 14-20-30-501-0000-0220 PAD: 719 BAYWOOD DR	1,342.15	2,546
NEUKAM DEBORAH C 14-20-30-501-0000-0050 (HX) PAD: 723 CHEROKEE CIR	726.12	2,547
FERNANDEZ GARY & BARBARA & TORREZ DAVID 14-20-30-501-0000-0330 PAD: 603 CAMELLIA CT	1,352.18	2,548
BANK OF AMERICA 14-20-30-501-0000-0400 (HX) PAD: 617 CAMELLIA CT *****LORDS 1ST ADD TO CITRUS *****HEIGHTS *****PB 3 PG 87	635.23	2,549
MICHALOWSKI PETE 14-20-30-503-0000-0410 PAD: 4343 RADIO AVE LOTS 41 & 42 M M LORDS 1ST ...	876.64	2,550
SIPLEY SUSAN F 14-20-30-503-0000-0830 (HX) PAD: 4500 FRANCES ST LOTS 83 & 84 M M LORDS 1ST ...	337.93	2,551
NOBLES HAROLD S JR 14-20-30-503-0000-1070 PAD: FRANCES ST S 1/2 OF LOT 107 & ALL LOT ...	98.11	2,552
FULLER HIRAM D 14-20-30-503-0000-1190 (HX) PAD: 4454 RADIO AVE S 1/2 OF LOT 119 & ALL LOT ...	277.91	2,553
SABA DEBORAH A 14-20-30-503-0000-1370 (HX) PAD: 4441 RADIO AVE LOT 137 (LESS S 2 FT) & W 30 ...	222.23	2,554
GARDNER CHRISTOPHER G 14-20-30-503-0000-137A PAD: 4451 RADIO AVE S 2 FT OF LOT 137 & S 2 FT ... *****CITRUS HEIGHTS *****PB 3 PG 48	1,757.25	2,555
BRITTON WALTER R & EVELYN R 14-20-30-505-0000-0080 PAD: TANGERINE AVE	165.70	2,556
MULLINS CHARLES 14-20-30-505-0000-010A (HX) PAD: 4284 TANGERINE AVE N 25 FT OF LOTS 10 11 & 12 & ...	187.86	2,557

NAME - PARCEL NUMBER	TAXES DUE	SEQ. #
BRITTON WALTER R & EVELYN R 14-20-30-505-0000-0190 (HX) PAD: 4261 TANGERINE AVE	585.50	2,558
BRITTON MARK & DAWN 14-20-30-505-0000-0200 PAD: 5974 N 427 CR LOTS 20 & 21 (LESS RD) *****SUNLAND ESTATES AMENDED *****PLAT *****PLAT BOOK 12 PAGES 1 & 2	475.06	2,559
MEADORS MICHAEL A 14-20-30-506-0000-0040 PAD: 206 BAMBOO DR	1,204.31	2,560
WILKS DELBERT L & LOIS A 14-20-30-506-0000-0180 (HX) PAD: 225 FLAMINGO DR	572.39	2,561
STEVENSON MICHAEL A & KAREN G 14-20-30-506-0000-0220 (HX) PAD: 217 FLAMINGO DR	633.78	2,562
SOUTTER RHONDA L & JIM T 14-20-30-506-0000-0270 (HX) PAD: 207 FLAMINGO DR *****NORTHLAKE VILLAGE CONDO 1 *****PB 31 PGS 98 TO 101	794.36	2,563
EVERETT GUY J 14-20-30-509-0000-1005 (HX) PAD: 1005 NORTHLAKE DR UNIT 1005	178.13	2,564
HECKSEL PENI JO 14-20-30-509-0000-1408 PAD: 1408 NORTHLAKE DR UNIT 1408	1,218.92	2,565
*****NORTHLAKE VILLAGE CONDO 4 *****PB 33 PGS 59 TO 62		
JOINER STEPHEN W 14-20-30-512-0000-5030 PAD: 503 NORTHLAKE DR UNIT 503	1,219.49	2,566
BASSON PAUL M & VALERIE A 14-20-30-512-0000-5060 PAD: 506 NORTHLAKE DR UNIT 506	899.22	2,567
ANDERSON FRANCES M 14-20-30-512-0000-6040 (HX) PAD: 604 NORTHLAKE DR UNIT 604	328.56	2,568
*****NORTHLAKE VILLAGE CONDO 7 *****PB 37 PGS 25 TO 28		
COTA FRANCIS K JR 14-20-30-515-0000-1802 (HX) PAD: 1802 NORTHLAKE DR UNIT 1802	387.61	2,569
*****NORTHLAKE VILLAGE CONDO 8 *****PB 39 PGS 29 TO 32		
FEED DAVID M 14-20-30-517-2500-3040 (HX) PAD: 25304 NORTHLAKE DR	528.82	2,570
MYERS ALBERT A 14-20-30-517-2500-3080 (HX) PAD: 25308 NORTHLAKE DR *****NORTHLAKE VILLAGE 10 *****PB 41 PGS 74 THRU 77	560.76	2,571
LOCKE ALEXIS L TRUSTEE FBO 14-20-30-518-1900-1903 PAD: 1903 NORTHLAKE DR *****NORTHLAKE VILLAGE CONDO 9 *****PB 42 PGS 63 TO 66	1,241.23	2,572
BENJAMIN LAWRENCE JR 14-20-30-519-2300-2305 (HX) PAD: 2305 NORTHLAKE DR -----SEC 15 TWP 20 RNG 30----- *****PERKINS PLACE *****PB 20 PG 73	380.95	2,573
DILL THOMAS A & ANNE M 15-20-30-501-0000-0040 (HX) PAD: 1505 W LAKE MARY BLVD LOT 4 (LESS RD ON N) *****CARDINAL OAKS COVE *****PB 35 PGS 17 & 18	4,637.73	2,574
SAPORITO MICHAEL & LINDA 15-20-30-502-0000-0290 (HX) PAD: 231 SHADY OAKS CIR	2,599.29	2,575
VERGARA LUIS E & MARY 15-20-30-502-0000-0450 (HX) PAD: 201 SHADY OAKS CIR *****WOLDUNN REPLAT *****PB 47 PGS 14 & 15 *****ALL 15 20 30 503	3,204.15	2,576
STOOPS GARY R 15-20-30-503-0000-0590 (HX) PAD: 361 WOLDUNN CIR	4,371.80	2,577
MUELLER PAUL D 15-20-30-503-0000-0620 PAD: 349 WOLDUNN CIR	6,182.75	2,578
RICHARD DENNIS M & LINDA L 15-20-30-503-0000-0820 (HX) PAD: 498 WOLDUNN CIR *****SANFORDS SUBSTANTIAL FARMS *****PB 5 PGS 83 & 84 SUTHERLAND FRANK S & ELIZABETH R 15-20-30-5A0-0000-033A PAD: 535 WEBSTER ST S 20 FT OF N 1/2 OF LOT 33 & ...	6,095.93	2,579
WASHINGTON STREET FIN CORP & C-HAWK INV INC 15-20-30-5A0-0000-0440 PAD: 580 WELDON BLVD S 108.9 FT OF E 400 FT OF ...	1,091.51	2,581
T R C TRUST FBO 15-20-30-5A0-0000-044F PAD: 570 LAKE BINGHAM RD PT OF LOTS 45 & 46 BEG ... *****DORIS M HEIDRICH SUB *****PB 20 PGS 80 & 81	3,433.76	2,582
SCHULMAN LEE M 15-20-30-5ED-0000-0050 (HX) PAD: 297 EVANSDALE DR -----SEC 16 TWP 20 RNG 30-----	3,100.35	2,583
RAMIREZ RAY 16-20-30-300-0090-0000 PAD: 137 WASHINGTON AVE	1,056.41	2,584
DIBARTOLO GERALD JR & LISA A 16-20-30-300-0300-0000 PAD: 129 WASHINGTON AVE	3,038.40	2,585
LLOYD ELAINE J & RONALD W 16-20-30-300-0350-0000 (HX) PAD: 234 S RUSKIN ST	699.17	2,586
MC KEEBY JAMES L & BETSY 16-20-30-300-036E-0000 (HX) PAD: 303 WOOD ST	2,585.45	2,587
CORRADO RICHARD T & GAIL R 16-20-30-300-036L-0000 PAD: WOOD AVE	849.70	2,588
NOE STEVEN W & BAMBI L C/O MADISON CORR. INST. 16-20-30-300-0440-0000 (HX) PAD: 188 HUMPHREY RD *****EVANSDALE *****PB 7 PG 37	286.49	2,589
WALDROP DENNIS F & ELLEN M 16-20-30-502-0200-0180 (HX) PAD: 259 S 3RD ST S 1/2 OF LOT 18 & ALL LOT 19 ...	538.50	2,590
TREMEL PAUL D 16-20-30-502-0400-0030 PAD: 212 CLERMONT AVE LOTS 3 & 4 BLK 4	1,039.83	2,591
SEMCO - 2 LLC 16-20-30-502-0800-0080 (HX) PAD: 162 FRANKLIN RD W 1/2 OF LOT 8 & ALL LOT 9 ...	1,771.92	2,592
DONALDSON LAWRENCE R & MARSHA 16-20-30-502-1000-0050 (HX) PAD: 171 FRANKLIN RD LOT 5 & W 45 FT OF LOT 6 BLK 10	2,304.87	2,593

NAME - PARCEL NUMBER	TAXES DUE	SEQ. #
BOYER MARK R & SANDRA L 16-20-30-502-1200-0090 PAD: 258 BROADMOOR ST ALL LOT 9 & PT OF LOT 10 BEG ... *****EVANSDALE NO 3 LAKE MARY *****PB 10 PG 54	3,331.02	2,594
BARBORKA DENNIS M & LINDA S 16-20-30-503-0000-0060 PAD: S 3RD ST *****LAKE VIEW LAKE MARY *****PB 5 PG 4	1,337.97	2,595
DEFEW STEVEN & MARY 16-20-30-504-0100-0120 PAD: 190 S 4TH ST LOT 12 & S 1/2 OF LOT 11 BLK 1	1,640.17	2,596
WINDHAM APRIL L 16-20-30-504-0300-0050 (HX) PAD: 225 S 4TH ST LOTS 5 6 & 7 BLK 3 *****KING-PAGE SUBD *****PB 4 PG 7	829.75	2,597
HENDERSON APRIL 16-20-30-505-0000-0010 N 17.8 FT OF LOT 1 *****LAKE VIEW 1ST ADD *****PB 4 PG 73	62.76	2,598
PENNINGTON CHARLES & PLYLER KATHY 16-20-30-506-0700-0130 PAD: 258 S 4TH ST LOTS 13 & 14 BLK 7 1ST ADD ... *****LE TOURNEAU ACRES *****PB 20 PGS 46 & 47	1,217.94	2,599
PELIKER ROBERT & CHARLENE A REITERWEG 34 16-20-30-509-0000-0050 PAD: 460 S COUNTRY CLUB RD	2,156.86	2,600
FEICHTNER THEODOR & ANNE M D 16-20-30-509-0000-0090 (HX) PAD: 435 S COUNTRY CLUB RD *****CARDINAL OAKS *****PB 22 PGS 70 & 71	3,892.32	2,601
RANDALL KIMBERLY D 16-20-30-511-0000-0330 PAD: 461 CARDINAL OAKS CT	559.83	2,602
MC KEEBY JAMES L JR & BETSEY W 16-20-30-511-0000-0430 PAD: 421 CARDINAL OAKS CT	599.59	2,603
KNOUSE SHAYNE 16-20-30-511-0000-0460 PAD: 409 CARDINAL OAKS CT	2,752.30	2,604
GEFFEN MILTON 16-20-30-511-0000-0610 (HX) PAD: 234 MAIN RD	2,553.88	2,605
GEFFEN MILTON 16-20-30-511-0000-0620 PAD: 226 MAIN RD -----SEC 17 TWP 20 RNG 30-----	4,098.89	2,606
SENIOR LIVING/LAKE MARY LLC C/O HSA/SENIOR LIVING 17-20-30-300-0180-0000 PAD: 3655 W LAKE MARY BLVD *****CRYSTAL LAWN *****PB 6 PG 6	88,731.35	2,607
FESS RICHARD A 17-20-30-501-0000-0390 PAD: MIDDLE ST LOTS 39 THRU 41 *****CANTERBURY AT THE CROSSINGS *****PB 27 PGS 64 TO 77	714.33	2,608
EADS MARY D #C/O GOULET CLYDE R & MARY A 17-20-30-502-0000-0060 PAD: 848 CANTERBURY DR	748.79	2,609
EADS MARY D #C/O GOULET CLYDE R & MARY A 17-20-30-502-0000-0070 PAD: 354 S CHAUCER LN	748.79	2,610
EADS MARY D #C/O GOULET CLYDE R & MARY A 17-20-30-502-0000-0080 PAD: 844 CANTERBURY DR	748.79	2,611
EADS MARY D #C/O GOULET CLYDE R & MARY A 17-20-30-502-0000-0110 PAD: 357 CHAUCER CT	748.79	2,612
EADS MARY D #C/O GOULET CLYDE R & MARY A 17-20-30-502-0000-0170 PAD: 377 KNIGHTS CT	748.79	2,613
EADS MARY D #C/O GOULET CLYDE R & MARY A 17-20-30-502-0000-0220 PAD: 388 S CHAUCER LN	748.79	2,614
EADS MARY D #C/O GOULET CLYDE R & MARY A 17-20-30-502-0000-0270 PAD: 359 CHAUCER CT	748.79	2,615
EADS MARY D #C/O GOULET CLYDE R & MARY A 17-20-30-502-0000-1660 PAD: 372 KNIGHTS CT *****CROSSINGS UNIT 1 LAKEWOOD AT *****THE *****PB 32 PGS 44 TO 46	748.79	2,616
MYERS DIANNE L 17-20-30-503-0A00-0310 (HX) PAD: 368 GOLDSTONE CT	1,295.87	2,617
HARDOON RICHARD I 17-20-30-503-0D00-0960 (HX) PAD: 408 S WINSOME CT *****LAKEVIEW VILLAGE *****PB 38 PGS 86 TO 89	1,819.85	2,618
ERD GORDON A & MARILYN M & ERD CHARLES A & LINDA G 17-20-30-505-0000-0700 (HX) PAD: 124 LAKEBREEZE CIR	1,483.73	2,619
MOBLEY CAROLYN M 17-20-30-505-0000-1580 (HX) PAD: 109 LAKEBREEZE CIR *****BAY TREE CENTER *****PB 51 PGS 91 & 92	1,987.89	2,620
FLORIDA PROTECTIVE COATINGS CONSULTANTS INC 17-20-30-507-0000-0240 PAD: 250 WAYMONT DR *****CROSSINGS UNIT 2 LAKEWOOD AT *****THE *****PB 33 PGS 49 TO 53	6,645.66	2,621
BINGHAM HAROLD SR & MAMIE B 17-20-30-5H2-0A00-0710 (HX) PAD: 572 SILVERGATE LOOP	1,656.58	2,622
RUIZ RICHARD & ANNA 17-20-30-5H2-0B00-0550 (HX) PAD: 430 E SPRINGTREE WAY	1,435.87	2,623
DUNCAN EVERETT & DEBRA 17-20-30-5H2-0B00-1210 (HX) PAD: 495 CIDERMILL PL	1,606.54	2,624
MELENDEZ JOSEPH 17-20-30-5H2-0B00-1300 (HX) PAD: 459 CIDERMILL PL	1,889.87	2,625
SMITH DONALD K 17-20-30-5H2-0B00-1830 PAD: 424 AMETHYST WAY -----SEC 18 TWP 20 RNG 30----- *****GREENWOOD LAKES UNIT 1 *****PB 21 PGS 17 TO 19	2,152.43	2,626
DICKERSON JEREMIAH R & JAMIE 18-20-30-501-0D00-0120 (HX) PAD: 209 DUBLIN DR	1,585.15	2,627
GREENBERG ETHAN & VICTOR MARY A 18-20-30-501-0D00-0160 (HX) PAD: 112 TRALEE CT	1,579.77	2,628
CEBALLOS FRANKLIN & HUNGRIA 18-20-30-501-0E00-0090 (HX) PAD: 265 DUBLIN DR	1,700.96	2,629

NAME - PARCEL NUMBER	TAXES DUE	SEQ. #
MYERS SEAN M & MYERS MICHAEL B & JACQUELINE 18-20-30-501-0E00-0150 PAD: 297 DUBLIN DR *****GREENWOOD LAKES UNIT 2 *****PB 22 PGS 2 & 3	2,391.25	2,630
REDMAN GLENN & DEBE 18-20-30-502-0A00-0050 (HX) PAD: 116 MORNING GLORY DR	738.62	2,631
WEITERMANN JEAN 18-20-30-502-0A00-0070 (HX) PAD: 124 MORNING GLORY DR	1,542.63	2,632
MOONEY MARK L & DONNA S 18-20-30-502-0A00-0220 (HX) PAD: 184 MORNING GLORY DR	1,137.06	2,633
CARON NORMAND A & JEANNETTE R 18-20-30-502-0C00-0210 (HX) PAD: 160 MILL RUN DR *****GREENWOOD LAKES UNIT 2 *****1ST ADD *****PB 23 PG 52	1,501.54	2,634
METHVEN JEANETTE & METHVEN MARK R & RANDY R 18-20-30-503-0000-0060 PAD: 220 TEAKWOOD CT *****HIDDEN VILLAGE CONDO *****ORB 1624 PG 1581	2,620.31	2,635
MITCHELL JIMMY D & KATHARINE J 18-20-30-506-0000-0010 PAD: 958 NEWCASTLE CIR #102 UNIT 1	1,166.52	2,636
RODRIGUEZ BETTY O 18-20-30-506-0000-0400 (HX) PAD: 964 HELMSLEY #202 CT UNIT 40	485.16	2,637
WENDT FRED A & JOY A 18-20-30-506-0000-0690 (HX) PAD: 956 FOREST RIDGE CT # 102 UNIT 69	585.71	2,638
BIDOT GABRIELA 18-20-30-506-0000-0790 PAD: 951 BIRD BAY CT #101 UNIT 79	1,166.52	2,639
ENGSTROM MARGARET H & ENGSTROM FREDERICK W 18-20-30-506-0000-0890 PAD: 949 BIRD BAY #105 CT UNIT 89	564.34	2,640
TOMOUN ASHRAF M 18-20-30-506-0000-1780 PAD: 940 FRAMLINGHAM #204 CT UNIT 178	1,197.08	2,641
LETONA ALMA I 18-20-30-506-0000-2010 (HX) PAD: 936 BIRMINGHAM CT #104 UNIT 201	548.05	2,642
SMITH SHANNON K 18-20-30-506-0000-2210 (HX) PAD: 935 BIRMINGHAM CT # 103 UNIT 221	694.93	2,643
*****ROYAL CROSSINGS PROFESSIONAL *****ARTS BUILDING AN OFFICE CONDO *****PB 62 PG 74		
STEEL SOFTWARE SOLUTIONS INC 18-20-30-507-0000-0030 PAD: TIMBERLACHEN CIR *****CROSSINGS PH 2 THE RESERVE AT *****THE *****PB 35 PGS 50 TO 52	1,056.90	2,644
CONFIDENTIAL PER STATUTES 119.07(03) (I) CID# 164 18-20-30-509-0400-0120 (HX) *****CROSSINGS BUSINESS CENTER *****PB 54 PGS 34 & 35	1,370.06	2,645
MICROMINT INC 18-20-30-512-0000-0020 PAD: 115 TIMBERLACHEN CIR UNIT 2	8,631.63	2,646
MICROMINT & MARSHALL ZENNA L ET AL 18-20-30-512-0000-0070 UNIT 7	115.26	2,647
*****HIGHLANDS OF LAKE MARY *****PB 47 PGS 52 THRU 54		
CZAIKOWSKI HENRY & JANICE 18-20-30-514-0000-0020 PAD: 3508 MOSS POINTE PL	2,650.30	2,648
PADILLA RICHARD & NIDIA M 18-20-30-514-0000-0560 (HX) PAD: 824 GARDEN GLEN LOOP	1,827.01	2,649
MANNO JOSEPH D 18-20-30-514-0000-0640 (HX) PAD: 805 GARDEN GLEN LOOP	2,274.06	2,650
OLSEN DOUGLAS K & PAULA K 18-20-30-514-0000-0720 (HX) PAD: 3556 MOSS POINTE PL -----SEC 19 TWP 20 RNG 30----- *****CROSSINGS UNIT 1 SILVER LAKES *****WEST AT THE *****PB 34 PGS 57 & 58	2,307.20	2,651
MUNIZ GEORGE E & LILLIAN R 19-20-30-502-0000-0040 PAD: 904 SLOEWOOD CT	3,194.59	2,652
STOLZ CHRISTIAN T 19-20-30-502-0000-0140 PAD: 884 SILVERSMITH CIR	3,133.21	2,653
THOMPSON ROBERT L & YVONNE 19-20-30-502-0000-0340 (HX) PAD: 701 SILVERSMITH CIR	2,116.11	2,654
CUSHMAN JEFF & ANDREA 19-20-30-502-0000-0430 (HX) PAD: 728 SILVERSMITH CIR	2,808.86	2,655
ENGSTROM FREDERICK W JR & LAURIE 19-20-30-502-0000-0450 (HX) PAD: 720 SILVERSMITH CIR *****CROSSINGS UNIT 1 SILVER LAKES *****EAST AT THE *****PB 35 PGS 15 & 16	2,144.62	2,656
MONAHAN HOLLY 19-20-30-503-0000-0100 (HX) PAD: 709 SILVERWOOD DR	3,016.46	2,657
RIVERO JORGE F & MARTHA E 19-20-30-503-0000-0380 (HX) PAD: 882 SILK OAK TER	1,422.40	2,658
NANTAIS DANIEL H & ERIN L 19-20-30-503-0000-0440 (HX) PAD: 858 SILK OAK TER *****CROSSINGS UNIT 2 SILVER LAKES *****WEST AT THE *****PB 35 PGS 53 & 54	2,545.58	2,659
KUMAR ANITA 19-20-30-504-0000-0550 PAD: 984 SILVERTON LOOP	3,339.93	2,660
DELILLE ROXANN & ALAN T 19-20-30-504-0000-0960 (HX) PAD: 824 SILVERSMITH CIR	2,316.14	2,661
WIECZOREK TIMOTHY E & KAREN M 19-20-30-504-0000-1010 (HX) PAD: 804 SILVERSMITH CIR	2,188.28	2,662
SINGH SARABJIT & RANBIR K 19-20-30-504-0000-1070 (HX) PAD: 780 SILVERSMITH CIR	1,619.92	2,663
CHMIL M ANDREW & ANN M 19-20-30-504-0000-1100 (HX) PAD: 768 SILVERSMITH CIR *****CROSSINGS UNIT 3 SILVER LAKES *****EAST AT THE *****PB 35 PGS 67 & 68	2,000.65	2,664
COLACHICCO NANCY W REV TRUST FBO 19-20-30-506-0000-1350 PAD: SILVERWOOD DR *****GREENWOOD LAKES UNIT D-3A *****PB 36 PGS 18 TO 22	721.38	2,665

NAME - PARCEL NUMBER	TAXES DUE	SEQ. #
ZAERI ZOUBIN 19-20-30-507-0200-0340 (HX) PAD: 679 WEYBRIDGE CT *****GREENWOOD LAKES UNIT D-3A 1ST *****ADD *****PB 36 PGS 23 TO 25	1,897.76	2,666
RYAN BRAD & FIRST FRANKLIN FINANCIAL 19-20-30-508-0200-0040 PAD: 895 E CHARING CROSS CIR LOT 4 BLK 2 *****GREENWOOD LAKES UNIT D-3B 1ST *****ADD *****PB 38 PGS 99 & 100	2,268.43	2,667
BRUSS ROBERT J & ELAINE P 19-20-30-510-0000-0030 (HX) PAD: 719 BIRCHAM PL	1,762.99	2,668
KAYAL GEORGE 19-20-30-510-0000-0350 PAD: 769 MINERVA LN	2,640.34	2,669
RIVERA ESTRELLA 19-20-30-510-0000-0400 (HX) PAD: 789 MINERVA LN	2,298.32	2,670
*****GREENWOOD LAKES UNIT D-3C *****PB 39 PGS 70 TO 76		
JONES JASMINE P & SEBERT 19-20-30-511-0100-0010 (HX) PAD: 825 AVON CT	2,320.39	2,671
JONES ROBERT D 19-20-30-511-0100-0150 (HX) PAD: 618 QUEENSBRIDGE DR	1,768.87	2,672
GATZ RAYMOND J III & SHERRIE W 19-20-30-511-0300-0130 PAD: 603 QUEENSBRIDGE DR	2,274.36	2,673
GOMEZ JOSE 19-20-30-511-0300-0460 PAD: 471 QUEENSBRIDGE DR	2,428.48	2,674
SIVAPHORNCHAI PHAISAN P 19-20-30-511-0300-0830 (HX) PAD: 461 WEXDON CT	1,639.97	2,675
DESTOUT LEONARD G & DOROTHY C 19-20-30-511-0300-0900 (HX) PAD: 537 BIRCHAM PL *****COLONY COVE *****PB 39 PGS 77 TO 80	1,753.23	2,676
CZAIKOWSKI HENRY C & JANICE 19-20-30-512-0100-0140 PAD: 852 W CHARING CROSS CIR *****GREENWOOD LAKES UNIT D-3B 2ND *****ADD *****PB 40 PGS 78 & 79	2,244.16	2,677
SAUNDERS YVETTE V 19-20-30-515-0000-0390 (HX) PAD: 592 BRIGHAM PL	1,830.79	2,678
JANOSEK ROBERT M & CONNIE H 19-20-30-515-0000-0540 (HX) PAD: 652 BRIGHAM PL *****OSPREY POINTE *****PB 47 PGS 24 & 25	1,697.50	2,679
SAUNDERS DONALD F 19-20-30-519-0000-0330 (HX) PAD: 509 FOX HUNT CIR	2,755.49	2,680
DAVISON JOHN E & JEANETTE 19-20-30-519-0000-0420 (HX) PAD: 610 FOX HUNT CIR	3,297.81	2,681
RAMOS LAURA & DANIEL & PIRON PETRONILA V 19-20-30-519-0000-0440 (HX) PAD: 590 FOX HUNT CIR *****HUNTINGTON POINTE PH 1 *****PB 49 PGS 35 & 36	3,994.30	2,682
PANACCIO MICHAEL A & KIMBERLY 19-20-30-522-0000-0320 (HX) PAD: 286 HANGING MOSS CIR *****LAKE MARY COMMERCE CENTER *****PB 31 PGS 74 & 75	2,056.55	2,683
ZACHARY TAYLOR HOLDINGS INC 19-20-30-521-0000-0080 PAD: 101 COMMERCE ST LOT 8 (LESS RD) -----SEC 20 TWP 20 RNG 30-----	4,125.97	2,684
EDWARDS RONALD W & SIDNEY B YOUNG & LINDA K YOUNG 20-20-30-300-0150-0000 PAD: LONGWOOD/LAKE MARY RD *****LONGWOOD PARK *****PB 11 PGS 8 9 & 10	1,950.85	2,685
SMALL PATRICIA G 20-20-30-501-0F00-0150 (HX) PAD: 316 RUTH BLVD E 1/2 OF LOT 15 & ALL LOT 16 ...	1,189.23	2,686
FISK MARK T & MELISSA K 20-20-30-501-0F00-0170 (HX) PAD: 310 RUTH BLVD LOT 17 & VACD ST ADJ ON E ...	1,121.75	2,687
SALLEY DAVID J 20-20-30-501-0H00-0230 (HX) PAD: 326 MARJORIE BLVD W 39 FT OF LOT 23 + E 39 FT ...	638.00	2,688
FRY PAMELA R PER REP ESTATE OF RITA KELLY 20-20-30-501-0I00-0060 PAD: MARJORIE BLVD LOTS 6 + 7 BLK I	256.65	2,689
GILLER REALTY & CONSTR CO INC 20-20-30-501-0I00-0080 PAD: MARJORIE BLVD	129.82	2,690
AITKEN BRUCE E 20-20-30-501-0100-0310 PAD: GARY BLVD	13.49	2,691
AITKEN BRUCE E 20-20-30-501-0J00-0020 PAD: GARY BLVD	13.59	2,692
AITKEN BRUCE E 20-20-30-501-0J00-0030 PAD: GARY BLVD	13.59	2,693
AITKEN BRUCE E 20-20-30-501-0J00-0040 PAD: GARY BLVD	13.59	2,694
AITKEN BRUCE E 20-20-30-501-0J00-0050 PAD: GARY BLVD	13.59	2,695
AITKEN BRUCE E 20-20-30-501-0J00-0060 PAD: GARY BLVD	13.59	2,696
AITKEN BRUCE E 20-20-30-501-0J00-0070 PAD: GARY BLVD	13.59	2,697
AITKEN BRUCE E 20-20-30-501-0J00-0080 PAD: GARY BLVD	13.59	2,698
AITKEN BRUCE E 20-20-30-501-0J00-0090 PAD: GARY BLVD	13.49	2,699
AITKEN BRUCE E 20-20-30-501-0J00-0100 PAD: GARY BLVD	13.49	2,700
AITKEN BRUCE E 20-20-30-501-0J00-0110 PAD: GARY BLVD	13.49	2,701
AITKEN BRUCE E 20-20-30-501-0J00-0120 PAD: GARY BLVD	13.49	2,702
AITKEN BRUCE E 20-20-30-501-0J00-0130 PAD: GARY BLVD	254.65	2,703

NAME - PARCEL NUMBER	TAXES DUE	SEQ. #
HYSELL JERRY R & MARY K 20-20-30-501-0L00-0220 PAD: HOWARD BLVD	254.65	2,704
BELL DOUGLAS M & SUZANNE K 20-20-30-501-0L00-0310 PAD: 288 HOWARD BLVD	1,654.70	2,705
CONFIDENTIAL PER STATUTES 119.07(03) (I) CID# 278 20-20-30-501-0M00-0120 (HX) LOT 12 & W 12 FT OF LOT 13 ...	983.06	2,706
ROBERTSON WILLIAM 20-20-30-501-0N00-0070 PAD: MARJORIE BLVD	254.65	2,707
PECK RICHARD 20-20-30-501-0N00-0360 (HX) PAD: 296 GARY BLVD	1,230.92	2,708
NITSCH WILLIAM P 20-20-30-501-0O00-0140 (HX) PAD: 265 GARY BLVD ALL LOT 14 & W 13.5 FT OF ...	1,180.41	2,709
FRYE CAROLINE W 20-20-30-501-0P00-0050 (HX) PAD: 226 RUTH BLVD	781.53	2,710
MC KEEBY JAMES I & BETSY W 20-20-30-501-0P00-0100 PAD: 210 RUTH BLVD LOTS 10 11 12 + 13 BLK P	2,370.90	2,711
MC KELVERY VIRGINIA J HEIRS C/O 20-20-30-501-0Q00-0070 PAD: 226 HOWARD ST LOT 7 (LESS E 10 FT) & ALL ...	1,352.09	2,712
ARRINGTON GLORIA 20-20-30-501-0R00-0090 (HX) PAD: 231 HOWARD BLVD PT LOT 9 BEG NE COR RUN S 13 ...	723.89	2,713
HENSON BARBARA C 20-20-30-501-0R00-0110 (HX) PAD: 209 HOWARD BLVD LOT 11 + THAT PART OF LOT 12 ...	263.63	2,714
SETZER JACK W 20-20-30-501-0R00-0160 PAD: LONGWOOD LAKE MARY RD *****HENSONS ACRES *****PB 9 PG 99	531.64	2,715
CROSS RANDY L 20-20-30-502-0B00-0010 (HX) PAD: 258 ACORN DR	500.08	2,716
FORD DOUGLAS K 20-20-30-502-0C00-0090 PAD: 287 ACORN DR	1,180.79	2,717
MC KEEBY JAMES I & BETSY W 20-20-30-502-0C00-0190 PAD: 270 HILL TOP DR	1,880.23	2,718
RANDOLPH-BACK KAY 20-20-30-502-0D00-0040 PAD: HILL TOP DR	487.16	2,719
BURDEN DAVID M & SUZANNE A 20-20-30-502-0D00-0050 PAD: HILL TOP DR	663.22	2,720
BROOKS JOB M 20-20-30-502-0E00-0030 (HX) PAD: 1620 RIDGE AVE	2,200.07	2,721
HARGIS MARION L 20-20-30-502-0E00-0110 PAD: RIDGE AVE LOT 11 + N 1/2 OF VACD ST ON ...	772.93	2,722
SIUDAK CHUCK L 20-20-30-502-0F00-002A PAD: 210 BAY MEADOW RD E 150 FT OF LOT 2 & S 25 FT ...	1,723.18	2,723
CANADY ROBERT L 20-20-30-502-0F00-003A PAD: 200 BAY MEADOW RD LOT 3 + 4 + 8 1/2 OF VACD ST ON ...	732.47	2,724
CANADY ROBERT L 20-20-30-502-0F00-003B (HX) PAD: 200 BAY MEADOW RD 1 AC HOMESTEAD LOCATED IN E ...	1,235.59	2,725
*****QUAILWOOD COUNTRY ESTATE *****PB 19 PG 48		
OLSZEWSKI EDWARD J & ELLEN S 20-20-30-504-0000-0060 (HX) PAD: 330 ROCKWELL CIR *****CROSSINGS UNIT 4 LAKEWOOD AT *****THE *****PB 35 PGS 58 TO 60	2,605.81	2,726
ROSELLO JOSEPH & JANET 20-20-30-505-0000-0040 (HX) PAD: 752 TOMLINSON TER	1,825.79	2,727
DANAHEY JASON K & ADRIAN M 20-20-30-505-0000-0110 PAD: 712 TOMLINSON TER	2,709.10	2,728
AVILES MIRIAM C & PEDRO D 20-20-30-505-0000-0380 (HX) PAD: 609 TOMLINSON TER	2,041.12	2,729
STORMER DONALD & JANEL 20-20-30-505-0000-0540 (HX) PAD: 545 STARSTONE DR	2,226.70	2,730
*****CROSSINGS UNIT 3 LAKEWOOD *****AT THE *****PB 36 PGS 80 & 81		
NOSSAIR HAMDY M & LAURIE E 20-20-30-506-0000-0210 (HX) PAD: 612 HOLBROOK CIR	1,463.85	2,731
UTT DAVID A & LELIA A 20-20-30-506-0000-0270 (HX) PAD: 636 HOLBROOK CIR	1,929.36	2,732
CHIU JENNY 20-20-30-506-0000-0480 (HX) PAD: 659 HOLBROOK CIR	1,499.64	2,733
TRULL STEPHEN T & AMY L 20-20-30-506-0000-0670 (HX) PAD: 567 HOLBROOK CIR	1,407.88	2,734
*****BIG TREE CROSSING PH 3 *****PB 36 PGS 85 & 86		
CERTIFIED MEDICAL IMAGING INC 20-20-30-507-0000-0080 PAD: 853 WATERWAY PL *****CROSSINGS REMINGTON OAKS AT *****THE *****PB 38 PGS 68 TO 70	3,311.92	2,735

**This
Delinquent
Property Tax
List appears
three times
in May**

NAME - PARCEL NUMBER	TAXES DUE	SEQ. #
MUCARIO MARYANN 20-20-30-509-0000-0390 (HX) PAD: 2237 GRAND TREE CT	1,414.74	2,736
STRICKLAND ROBERT H & SONA 20-20-30-509-0000-0520 (HX) PAD: 2244 GRAND TREE CT	1,332.07	2,737
VU THONG A 20-20-30-509-0000-0790 PAD: 520 REMINGTON OAK DR	2,285.45	2,738
POWELL EDWARD E & DENISE D 20-20-30-509-0000-0850 (HX) PAD: 496 HARVEST OAK CT	1,825.83	2,739
VAZIRI SIAMAK 20-20-30-509-0000-1100 PAD: 497 HARVEST OAK CT	2,371.77	2,740
VAZIRI SIAMAK 20-20-30-509-0000-1390 (HX) PAD: 649 REMINGTON OAKS DR	2,373.44	2,741
VARNON ROBERT L JR & JANET C 20-20-30-509-0000-1680 (HX) PAD: 2377 ROANOKE CT	1,486.35	2,742
*****CROSSINGS UNIT 6 LAKEWOOD AT *****THE *****PB 39 PGS 52 TO 55	1,843.21	2,743
MATHIS NATHANIEL JR & JEAN M 20-20-30-510-0000-0630 (HX) PAD: 806 TOMLINSON TER	1,829.27	2,744
KENDALL WILLIE 20-20-30-510-0000-1050 (HX) PAD: 815 TOMLINSON TER	3,315.38	2,745
*****OSPREY LANDING *****PB 45 PGS 98 & 99	3,315.38	2,745
KRITSKY LEV 20-20-30-511-0000-0030 (HX) PAD: 584 SERENITY PL -----SEC 21 TWP 20 RNG 30-----	2,519.38	2,746
PARTIN KENNETH A 21-20-30-300-0030-0000 PAD: 185 HUMPHREY RD	2,660.99	2,747
PARTIN KENNETH A 21-20-30-300-003B-0000 (HX) PAD: 175 HUMPHREY RD	441.76	2,748
*****COUNTRY CLUB HEIGHTS UNIT *****1 *****PB 13 PG 98	441.76	2,748
SIMMONS JOHN D Z & ROBBINS KENNETH L JR 21-20-30-501-0A00-0270 (HX) PAD: 109 EXETER AVE	915.82	2,749
HANSEN RANDALL A & MARY A 21-20-30-501-0B00-0170 (HX) PAD: 150 EXETER AVE	751.53	2,750
GURR JACK T JR & DEBRA K 21-20-30-501-0B00-0230 (HX) PAD: 132 EXETER AVE	892.27	2,751
KOZLOWSKI CHESTER A & FLORENCE 21-20-30-501-0C00-0330 (HX) PAD: 161 N CLYDE AVE	1,234.62	2,752
WEISS KENNETH & MARLENE E 21-20-30-501-0D00-0140 (HX) PAD: 118 N CLYDE AVE	1,607.14	2,753
*****CARDINAL OAKS PHASE 2 *****AMENDED PLAT *****PB 27 PGS 98 TO 100	1,607.14	2,753
SICOLI JOHN & LORI 21-20-30-507-0000-0280 (HX) PAD: 604 MOURNING DOVE CIR	3,738.74	2,754
*****COUNTRY DOWNS PH 2 *****PB 29 PGS 51 & 52	3,738.74	2,754
SMITH MICHAEL J & PAMELA A 21-20-30-509-0000-0380 PAD: 724 KEENEHAWK PIKE	4,188.04	2,755
GIBSON FRED L & DANIELE 21-20-30-509-0C00-0000 (HX) PAD: 763 KEENEHAWK PIKE TRACT C *****HAMPTON PARK *****PB 38 PGS 58 TO 60	1,965.84	2,756
LESZCZYNSKI CRAIG & GRETCHEN W 21-20-30-512-0000-0250 (HX) PAD: 1496 OBERLIN TER	3,125.65	2,757
CHOWNING KYLE D & KRISTY K 21-20-30-512-0000-0420 PAD: 1513 OBERLIN TER	717.91	2,758
*****COUNTRY MANOR *****PB 40 PG 89	717.91	2,758
WILLIS CHARLES D & REBECCA L 21-20-30-514-0000-0010 *****CRYSTAL CREEK UNIT 1 *****PB 41 PGS 49 TO 52	1,943.64	2,759
COPELAND JOHN C & LAURIE B 21-20-30-515-0000-1230 (HX) PAD: 804 SHELL LN	1,280.60	2,760
OATWAY MATTHEW S 21-20-30-515-0000-1280 (HX) PAD: 824 SHELL LN	2,089.62	2,761
BLEDSEF MARION 21-20-30-515-0000-1650 (HX) PAD: 801 SHELL LN	1,962.81	2,765
*****CRYSTAL CREEK UNIT 2 *****PB 41 PGS 53 & 54	1,962.81	2,765
LEE CHIN C L & LEF HSI H JTS 21-20-30-516-0000-1950 PAD: 609 SILVER BIRCH PL	2,640.79	2,763
WILLIAMS DOROTHY A 21-20-30-516-0000-2560 (HX) PAD: 1041 HIGH POINT LOOP	4,345.82	2,764
*****EAGLES CROSSING *****PB 47 PGS 17 & 18	4,345.82	2,764
ROUSEY KRISTEN J & ROUSEY MADISON N 21-20-30-520-0000-0400 (HX) PAD: 282 EAGLET WAY	1,962.81	2,765
*****CHELSEA PLACE *****PB 47 PGS 75 & 76	1,962.81	2,765
GILLETTI CARL E & NANCY J 21-20-30-522-0000-0480 (HX) PAD: 829 LEWIS PL	6,069.12	2,766
*****SPRING HAMMOCK *****PB 2 PGS 2 TO 5	6,069.12	2,766
CORNWELL SUZANNE & MICHAEL J KOTT 21-20-30-5AP-0000-064W PAD: 1655 TIMOCUAN WAY PT OF LOT 65 DESC AS BEG ... -----SEC 22 TWP 20 RNG 30-----	7,250.14	2,767
LACKEY DONALD R & PATSY R 22-20-30-300-0060-0000 (HX)	1,344.83	2,768
GOULD DAVID J & CARTER SANDRA L TRUSTEE 22-20-30-300-0150-0000 PAD: 2075 RICHARDSON	592.24	2,769
GOULD DAVID J & CARTER SANDRA L TRUSTEE 22-20-30-300-0160-0000 (HX) PAD: 2060 RICHARDSON LN	1,362.67	2,770
STEPHENS SARAH M 22-20-30-300-0210-0000 PAD: 4175 N 427	2,190.47	2,771
LOUIS L HUNTLEY ENTERPRISES 22-20-30-300-0240-0000 PAD: 915 SILKWOOD CT	517.78	2,772
*****MIDWAY PARK *****PB 4 PGS 96 & 96 1/2	517.78	2,772
BALL PATRICIA M & POOLE JACK A JR & MONDOK LAWRENCE 22-20-30-501-0100-0010 LOTS 1-5	169.47	2,773
POOLE JACK A JR & JENNY W 22-20-30-501-0100-0290 (HX) PAD: 4710 N 427 LOTS 29 31 & 33 SEC 1 (LESS RD)	353.52	2,774
BENTON JAMIE E & BENTON EVA M 22-20-30-501-0100-0440 (HX) PAD: 2896 AVALONA DR LOTS 44 45 46 & 47 (LESS RD) ...	759.08	2,775

NAME - PARCEL NUMBER	TAXES DUE	SEQ. #	
LOTS 44 45 46 & 47 (LESS RD) ... HOME CONSULTANT SERVICES INC 22-20-30-501-0100-1080 PAD: 4587 427 CR LOTS 108 & 110 SEC 1 (LESS RD)	187.86	2,776	
HICKS EVA JO 22-20-30-501-0100-1510 (HX) PAD: 2895 GARDENS DR LOTS 151 & 153 & NWLY 6 FT ...	327.60	2,777	
CROCKETT DAVID F 22-20-30-501-0100-1590 (HX) PAD: 2917 CROCKETT PT LOTS 159 160 161 & W 1/2 OF ...	581.31	2,778	
STEVENS CARL A 22-20-30-501-0100-162B PAD: 2871 GARDENS DR PT OF LOTS 162 TO 165 DESC ...	121.94	2,779	
RHOADES GARY L & JEAN T 22-20-30-501-0200-0100 (HX) PAD: 2851 AVALONA DR LOTS 10 11 & 12 SEC 2	483.91	2,780	
SMITH GARY A GUARDIAN ET AL. 22-20-30-501-0200-0300 PAD: 2870 MIDWAY DR LOTS 30 31 & 32 SEC 2	507.71	2,781	
MC GOWAN JOHN & JUAREZ FIDEL 22-20-30-501-0200-0460 PAD: 5160 SUNNYSIDE AVE LOTS 46 47 & 48 SEC 2	169.47	2,782	
CONFIDENTIAL PER STATUTES 119.07(03)(1) CID# 685 22-20-30-501-0200-0800 (HX) LOTS 80 TO 82 SEC 2	154.33	2,783	
EDWARDS CATINA M 22-20-30-501-0200-0920 (HX) PAD: 2820 SOUTH LN LOT 92 & E 10 FT OF LOT 91 & ...	1,188.11	2,784	
*****PINE VIFW *****PB 9 PG 73	1,188.11	2,784	
KHOUNNALA KFN 22-20-30-502-0A00-0030 PAD: 1720 SUNSET DR *****PINE VIFW 1ST ADD *****PB 10 PG 33	289.99	2,785	
LEDFOED GARY D 22-20-30-503-0000-0140 (HX) PAD: 1744 ANGLE DR	160.66	2,786	
BASTIN RUSSELL L 22-20-30-503-0000-0200 PAD: PINE VIEW AVE	1,151.92	2,787	
BASTIN RUSSELL L 22-20-30-503-0000-0210 PAD: 1699 SUNSET DR *****LAKE MARY WOODS *****PB 26 PGS 35 TO 40	2,309.94	2,788	
NATALE CONO & BARBARA 22-20-30-505-0A00-0050 (HX) PAD: 474 ELMWOOD CIR	2,524.63	2,789	
BECKWITH THOMAS C SR & JOYCE 22-20-30-505-0A00-0220 (HX) PAD: 359 LAKE RD	2,730.20	2,790	
PEREZ SAUL & MILAGROS A 22-20-30-505-0B00-0230 (HX) PAD: 348 SPRUCEWOOD RD	3,458.10	2,791	
DEAN DAVID B & MACHELLE P 22-20-30-505-0B00-0430 (HX) PAD: 300 SPRUCEWOOD RD	***** *****LAKE BINGHAM WOODS EAST *****PB 29 PGS 70 & 71	2,602.60	2,792
ROQUEMORE DAVID W III & LAURA 22-20-30-506-0000-0020 (HX) PAD: 506 OAKLAND TER	2,819.99	2,793	
SMITH CARTER & GLENDA R 22-20-30-506-0000-0030 (HX) PAD: 510 OAKLAND TER	3,606.22	2,794	
*****MIDWAY COMMERCE CENTER *****PB 31 PGS 39 & 40	3,606.22	2,794	
BACH LARRY A & SUSAN A & ABRAMS JOE & ESTHER ET-AL. 22-20-30-508-0000-0040 PAD: 5437 BENCHMARK LN	1,370.93	2,795	
*****MIDWAY COMMERCE CENTER 1ST ADD *****PB 37 PGS 59 & 60	1,370.93	2,795	
KODIAC LLC 22-20-30-510-0000-0010 PAD: 5485 BENCHMARK LN LOT 1 (LESS BEG MOST SLY COR ...	5,128.93	2,796	
CRYSTAL PHOTONICS INC 22-20-30-510-0000-0040 PAD: 2704 N FINANCIAL CT LOT 4 5 & 9	21,305.47	2,797	
CRYSTAL PHOTONICS INC 22-20-30-510-0000-0060 PAD: 5525 BENCHMARK LN LOT 6 & 7	2,037.15	2,798	
CRYSTAL PHOTONICS INC 22-20-30-510-0000-0220 PAD: 5520 BENCHMARK LN *****LAKE BINGHAM ESTATES *****PB 42 PG 17	3,055.55	2,799	
JASMIN JACQUES P 22-20-30-514-0000-0020 (HX) PAD: 565 WEBSTER ST	1,003.22	2,800	
-----SEC 23 TWP 20 RNG 30----- EVERGREEN INV OF AMERICA INC 23-20-30-300-001F-0000	2,590.19	2,801	
HARLING HUGH W JR & DEBRA A 23-20-30-300-0070-0000	4,987.93	2,802	
FLORIDA K-9 SERVICES 23-20-30-300-0270-0000 PAD: 5001 N 427	3,432.67	2,803	
SCHAUB WILLIAM H & HANLON CHARLES W II 23-20-30-300-0290-0000 (HX) PAD: 5137 N 427	11.20	2,804	
SCHAUB WILLIAM H & HANLON CHARLES W II 23-20-30-300-029B-0000 PAD: 5010 THOMAS STABLE RD	2,618.47	2,805	
*****AUTUMN CHASE *****PB 57 PGS 87-102	2,618.47	2,805	
MC CORMACK THOMAS & KATHARINE 23-20-30-502-0000-0140 (HX) PAD: 5615 ENGLISH OAK CT	3,359.86	2,806	
KLEIN MARC E 23-20-30-502-0000-0550 (HX) PAD: 5691 AUTUMN CHASE CIR	2,674.01	2,807	
ROYSUM RICHARD C & CYNTHIA F 23-20-30-502-0000-0570 (HX) PAD: 5679 AUTUMN CHASE CIR	743.09	2,808	
LAWARRE ROBERT W II 23-20-30-502-0000-0670 PAD: 5601 AUTUMN CHASE CIR	3,223.23	2,809	
DECIRYAN DRACONIS & TIMYAN-DECIRYAN LOIS 23-20-30-502-0000-1210 (HX) PAD: 1581 SILK TREE CIR	***** *****AUTUMN CHASE PH 2 *****PB 59 PGS 44 - 47	743.09	2,810
FALCONER DOUGLAS W & MARCELLA 23-20-30-503-0000-0850 PAD: 1636 WILLOW OAK LN	3,392.61	2,811	
CONFIDENTIAL PER STATUTES 119.07(03)(1) CID# 752 23-20-30-503-0000-1090 (HX)	***** *****EUREKA HAMMOCK *****PB 1 PG 106	759.72	2,812
HANEY KEVIN F & HANEY KARA R 23-20-30-5A0-0000-002C (HX) PAD: 300 MILLER RD N 170 FT OF LOT 2 E OF CREEK ...	598.94	2,813	
ROBINSON JOHN T & ROBINSON JOHN T JR 23-20-30-5A0-0000-002D PAD: 312 MILLER RD PT OF LOT 2 BEG 900 FT E & ...	154.33	2,814	

NAME - PARCEL NUMBER	TAXES DUE	SEQ. #	
DAVIDSON SHARON M 23-20-30-5A0-0000-002G (HX) PAD: 325 MILLER RD E 100 FT OF S 160 FT OF W ...	99.17	2,815	
FLOWERS CLARENCE A 23-20-30-5A0-0000-002H (HX) PAD: 334 MILLER RD E 100 FT OF W 700 FT OF N ...	296.42	2,816	
CARTER SCOTT A & HANEY TAMMI L 23-20-30-5A0-0000-002J (HX) PAD: 385 MILLER RD S 160 FT OF W 100 FT OF LOT 2	51.59	2,817	
NORMAN ROBERT M & TRINA M 23-20-30-5A0-0000-002M (HX) PAD: 371 MILLER RD E 100 FT OF W 200 FT OF S ...	237.03	2,818	
MC CANN VIVIAN & MC CANN ALLEN C 23-20-30-5A0-0000-002N (HX) PAD: 361 MILLER RD E 200 FT OF W 400 FT OF S ...	567.81	2,819	
SARVER TRACY E 23-20-30-5A0-0000-002S (HX) PAD: 311 MILLER RD S 1/2 OF LOT 2 (LESS W 800 FT ...	1,308.86	2,820	
BAILEY MARYANN 23-20-30-5A0-0000-0040 (HX) PAD: 5590 S SANFORD AVE	172.47	2,821	
TOKARZ DEBORAH M 23-20-30-5A0-0000-0120 (HX) PAD: 475 LANARK ST W 1/2 OF LOT 12 (LESS S ...	889.87	2,822	
LANGFORD JAMES B & SHARON L 23-20-30-5A0-0000-014B PAD: 250 CADILLAC ST S 305.24 FT OF LOT 14	320.67	2,823	
DIHEL JOHN 23-20-30-5A0-0000-0350 (HX) PAD: 5200 LAKE AVE LOT 35 & LOT 36 (LESS S 84 FT)	409.22	2,824	
HABITAT FOR HUMANITY IN SEM CO 23-20-30-5A0-0000-052A PAD: MYRTLE ST W 200 FT OF E 220 FT OF S ...	2,197.37	2,825	
BANKA LOUIS L & DEBRA L 23-20-30-5A0-0000-1250 (HX) PAD: 5950 HESTER AVE LOT 125 (LESS BEG SE COR RUN ...	1,104.63	2,826	
BUDDENHAGEN DIANA K 23-20-30-5A0-0000-130B (HX) PAD: 5225 SANFORD AVE N 170 FT OF W 333.5 FT OF ...	169.47	2,827	
CLABAUGH JENNIFER A 23-20-30-5A0-0000-131A (HX) PAD: 5340 TORTUGA TRL 1 AC HOMESTEAD LOCATED IN ...	10.28	2,828	
CLABAUGH JENNIFER A 23-20-30-5A0-0000-131B PAD: TORTUGA LOT 131 (LESS W 761.75 FT & ...	23.27	2,829	
CLABAUGH TIMOTHY R 23-20-30-5A0-0000-132A PAD: 5350 TORTUGA TRL E 1/2 OF LOTS 132 & 133 & S ...	20.31	2,830	
CLABAUGH TIM & JENNIFER 23-20-30-5A0-0000-134B LOTS 134 & 135 (LESS W ...	269.82	2,831	
GALLIHER ANNE E 23-20-30-5A0-0000-1430 PAD: 4950 SANFORD AVE S N 1/2 OF LTO 143 (LESS S 10 ...	22.72	2,832	
GALLIHER ANNE E 23-20-30-5A0-0000-143B SW 1/4 & S 10 FT OF W 1/2 OF ...	215.39	2,833	
GALLIHER ANNE E 23-20-30-5A0-0000-143E (HX) PAD: 4950 S SANFORD AVE 1 ACRE HX LOCATED IN N 1/2 ... -----SEC 24 TWP 20 RNG 30-----	837.38	2,834	
FOSTER ERNESTINE 24-20-30-300-004A-0000 PAD: NORTH CAROLINA RUN	753.93	2,835	
MCCARTY ERIC G & LAURA G 24-20-30-300-004C-0000 PAD: NORTH CAROLINA RUN	3,445.77	2,836	
KEEN BARRY C & DANALEA D 24-20-30-300-004F-0000 (HX) PAD: 4501 BEDFORD RD	2,063.85	2,837	
TARICANO MARK S & DIANE M 24-20-30-300-006A-0000 PAD: 4550 BEDFORD RD	859.34	2,838	
WALL JEFFERY J & BARBARA D 24-20-30-300-007B-0000 PAD: 1085 WYNN ST	365.64	2,839	
STRAWN KARI A & TAMMY M 24-20-30-300-0100-0000 PAD: 4953 NOLAN RD -----SEC 25 TWP 20 RNG 30-----	1,335.90	2,840	
MYERS TERRY N 25-20-30-300-0060-0000 (HX) PAD: 6053 LAKE AVE	857.99	2,841	
MUNDY HAZEL R *C/O HOUSTON DEBORAH D 25-20-30-300-008A-0000 PAD: 6065 LAKE AVE (1.16 AC)	***** *****LAKE JESSUP TERRACE *****PB 12 PG 94	294.71	2,842
LANGFORD JAMES B & SHARON L 25-20-30-501-0000-0040 PAD: UNA DR LOTS 4 & 5	3,239.03	2,843	
MCELROY DANIELLE & LAFFOON RALPH L 25-20-30-501-0000-0090 PAD: 6030 UNA DR -----SEC 26 TWP 20 RNG 30-----	***** *****CHASE & COMPANYS SUBD OF *****WAGNER *****PB 6 PG 64	19.96	2,844
CENTEX HOMES 26-20-30-501-0000-00A1 LOT B & S 952.92 FT OF LOT A ...	***** *****R MITCHELLS SURVEY OF THE *****LEVY GRANT *****PB 1 PG 5	3,261.27	2,845
CHARI SRINIVAS S & RAMANI 26-20-30-5AR-0B00-006A PAD: 1136 ORANGE AVE E 150 FT OF LOT 6 BLK B D R ...	489.89	2,846	
GROVES LAWRENCE A & BARBARA A 26-20-30-5AR-0B00-008A (HX) PAD: 1076 ORANGE AVE E 1/2 OF W 1/2 OF LOT 8 BLK ...	2,086.92	2,847	
CONTESTABLE VINCENT A 26-20-30-5AR-0C00-013E PAD: 200 OLD SANFORD-OVIEDO RD THAT PT OF LOT 13 N OF RR RY ...	1,182.01	2,848	
ROBERT ELEANOR B 26-20-30-5AR-0D00-009M (HX) PAD: 835 E 434 SR WLY 230 FT OF ELY 742 FT OF ...	3,288.18	2,849	
WINTERSPRING LAND LTD C/O JAY E FOLK 26-20-30-5AR-0D00-0250 PAD: 434 (& WAGNER) W 220 FT PF LOT 25 (LESS ...	3,665.01	2,850	
WINTERSPRING LAND LTD C/O JAY E FOLK 26-20-30-5AR-0D00-025B LOT 25 (LESS W 220 FT & ...	1,818.51	2,851	
CHEUNG SHING INC 26-20-30-5AR-0D00-052E PAD: E 434 SR BEG S 88 DEG 23 MIN 42 SEC E ...			

NAME - PARCEL NUMBER	TAXES DUE	SEQ. #	NAME - PARCEL NUMBER	TAXES DUE	SEQ. #	NAME - PARCEL NUMBER	TAXES DUE	SEQ. #
ELLER JENNIVER L 26-20-30-5AR-0D00-0580 PAD: 889 LAKE IRENE DR PT OF LOT 58 BEG 99.6 FT S ...	2,133.02	2,852	VMD HOLDINGS INC 29-20-30-512-0000-0080 PAD: 773 BIG TREE DR *****LONGWOOD GREEN REPLAT *****AMENDED PLAT OF *****PB 29 PGS 56 TO 58	4,337.07	2,887	PERKINS JAMES & LYNNE 30-20-30-514-0000-2090 PAD: 826 WEATHERLY CT *****HIDDEN COVE *****PB 58 PGS 82 - 83	1,779.19	2,924
HALL FAYATTE L JR & JOANNE E & 26-20-30-5AR-0D00-058H PAD: 861 LAKE IRENE DR BEG 458.83 FT S 83 DEG 7 MIN ...	1,749.33	2,853	WEED JAMES A JR 29-20-30-513-0000-017A (HX) PAD: 293 E LONG CREEK COVE LOT 17 (LESS BEG NW COR RUN ...	1,410.64	2,888	IDEHEN JOHN O & ROSELINE A 30-20-30-515-0000-0370 PAD: 1900 DEERVIEW PLACE *****COR JESU *****PB 27 PG 39	1,132.45	2,925
BRW HOLDINGS L L C 26-20-30-5AR-0D00-058J PAD: 205 S 17-92 PT OF LOT 58 DESC AS BEG 380 ...	5,571.49	2,854	PEOPLES FIRST COMMUNITY BANK 29-20-30-513-0000-0520 PAD: 242 BLACKWATER PL *****CORPORATE SQUARE PLAZA A CONDO***** *****ORB 1671 PG 1056	394.62	2,889	HAHN JUDITH N 30-20-30-5GG-0000-0020 (HX) PAD: 1383 COR JESU CT -----SEC 31 TWP 20 RNG 30-----	2,373.64	2,926
EDWARDS DORIS A 26-20-30-5AR-0D00-096F PT OF LOT 96 PARA N & S ...	139.29	2,855	HATTAWAY TERRI L 29-20-30-514-0000-00A0 UNIT A	885.86	2,890	HARPER THERESA A 31-20-30-300-030J-0000 PAD: 429 CHURCH AVE	1,437.08	2,927
PARKES RALPH H LIFE EST (SCOTT WILLIAM C ET-AL) 26-20-30-5AR-0D00-096H PT LOT 96 PARA N & S LINES ...	140.29	2,856	HATTAWAY TERRI L 29-20-30-514-0000-00B0 UNIT B	932.22	2,891	OWENS & OWENS INC 31-20-30-300-0330-0000 PAD: 901 W WARREN AVE *****SANDALWOOD *****PB 18 PG 11	1,547.28	2,928
SIPPEL KATHLEEN M 26-20-30-5AR-0D00-146A PAD: 1560 HILLTOP RD THAT PART OF LOT 146 DESC AS ...	650.35	2,857	HATTAWAY TERRI L 29-20-30-514-0000-00E0 UNIT E	932.22	2,892	PAGAN MELVIN & AIDA A 31-20-30-501-0000-0050 (HX) PAD: 109 SANDALWOOD WAY	1,134.60	2,929
-----SEC 27 TWP 20 RNG 30----- *****HIGHLAND PATIO HOMES *****AMENDED PLAT *****PB 19 PGS 93 TO 95			GALLEGOS REINALDO & EMERITA 29-20-30-514-0000-00F0 PAD: 1991 CORPORATE SQUARE UNI UNIT F	933.22	2,893	LAMONT BONNIE L 31-20-30-501-0000-0160 (HX) PAD: 143 SANDALWOOD WAY	1,555.60	2,930
WILLIAMS SYLVIA M 27-20-30-506-0000-7080 (HX) PAD: 708 GLASGOW CT *****HIGHLANDS SECTIONS 7 & 8 *****PB 25 PGS 16 & 17	592.05	2,858	BRONSTEIN LEWIS 29-20-30-514-0000-00T0 UNIT T *****THE ENTERPRISE BLDG A CONDO *****ORB 1724 PG 51	797.79	2,894	CHAND ANJANIE 31-20-30-501-0000-0220 PAD: 159 SANDALWOOD WAY	2,076.91	2,932
RODRIGUEZ ADAM & JODI 27-20-30-507-0000-0270 (HX) PAD: 502 ERICA WAY	1,553.65	2,859	WHITENOUR ROBERT A JR 29-20-30-515-0000-00A0 PAD: 2005 TREE FORK #101 LN UNIT A	1,365.40	2,895	GEORGI MORICE V & SIHAM Y 31-20-30-501-0000-0250 (HX) PAD: 165 SANDALWOOD WAY	1,297.86	2,933
CIRINGIONE ANDREW 27-20-30-507-0000-0510 (HX) PAD: 625 MARNI DR *****HIGHLANDS SEC 1 *****PB 18 PGS 95 & 96	1,704.95	2,860	WARD FRANK 29-20-30-516-0000-0090 PAD: 148 BAYWOOD AVE *****SKY LARK SUBD *****PB 17 PG 85	2,328.56	2,896	CAPPETTA ANN J & CAPPETTA DONALD P 31-20-30-501-0000-0560 (HX) PAD: 136 SANDALWOOD WAY	944.15	2,934
MOYER KENNETH G & TRACI G 27-20-30-5DJ-0000-0880 (HX) PAD: 829 DUNBAR TER LOT 88 & BEG MOST SLY COR ...	1,192.84	2,861	O'FARRILL RAISA 29-20-30-5CW-0A00-0010 (HX) PAD: 714 EAGLE AVE	1,023.46	2,897	OLAN JULIUS & FATIMA O 31-20-30-501-0000-0590 (HX) PAD: 130 SANDALWOOD WAY *****RANDES ADD TO LONGWOOD *****PB 1 PG 16	1,278.48	2,935
POLANCO FANNY E 27-20-30-5DJ-0000-1020 (HX) PAD: 702 SHEPHERD RD -----SEC 28 TWP 20 RNG 30----- *****SKY LARK IN THE WOODS *****PB 20 PG 96	1,865.71	2,862	GORZON RONNY TRUSTEE FBO 29-20-30-5CW-0A00-0120 PAD: 1407 SPARROW ST	1,919.45	2,898	SEMIOLE INV GROUP LLC 31-20-30-502-0000-0020 PAD: 221 W 434 SR ALL LOTS 2 3 18 & 19 & ELY ... *****LAKE SEARCY SHORES *****PB 18 PGS 23 24 & 25	8,142.21	2,937
MILLER INV & PROP MGMT INC 28-20-30-502-0000-0350 (HX) PAD: 845 RAVEN AVE	1,046.28	2,863	TERRY EDWARD J 29-20-30-5CW-0B00-0090 PAD: 1408 MEADOWLARK ST	1,872.66	2,899	ABRAHAMSEN CAROL L 31-20-30-503-0000-0280 (HX) PAD: 505 PARSON BROWN WAY	1,279.03	2,938
CAMACHO RAFAEL & RAQUEL 28-20-30-502-0000-0370 (HX) PAD: 837 RAVEN AVE	716.15	2,864	JONES ELMORE & CARLA R 29-20-30-5CW-0B00-0240 (HX) PAD: 1516 MEADOWLARK ST	1,084.53	2,900	SAKELARIS ANASTASIA N 31-20-30-503-0000-0610 (HX) PAD: 105 N SILVER CLUSTER CT	655.20	2,939
CANTOR LINDA G 28-20-30-502-0000-0410 (HX) PAD: 813 RAVEN AVE *****OAK GROVE PARK *****PB 7 PG 83	835.67	2,865	CLINKSCALES-MOBBLEY DIAZINA L 29-20-30-5CW-0C00-0370 (HX) PAD: 1402 ROBIN CT LOT 37 (LESS BEG SW COR RUN ...	1,515.59	2,901	GUILLEN ARTURO G & JOSEPHINE I 31-20-30-503-0000-0670 (HX) PAD: 110 PINEAPPLE CT	1,325.12	2,940
CONNAUGHTON BRIAN & VIVIAN & YALLICO GLORIA 28-20-30-5AS-0A00-0140 PAD: 1010 N 17-92 HWY PT LOT 14 DESC AS BEG 20 FT ...	1,953.53	2,866	BLEILER ROSALIE A & LOPEZ LOURENCO D 29-20-30-5CW-0J00-0010 (HX) PAD: 1510 CARDINAL ST *****SKY LARK UNIT 2 REPLAT *****PB 19 PG 16	1,590.40	2,902	POLIZOLA JOSEPH & DIANE 31-20-30-503-0000-0730 (HX) PAD: 109 PINEAPPLE CT	1,625.74	2,941
THOMAS THOMAS R 28-20-30-5AS-0A00-0170 PAD: 1054 N 17-92 HWY LOTS 17 & 18 (LESS S 50 FT ... *****WILDWOOD *****PB 19 PGS 7 TO 10	2,931.53	2,867	SPRAGUE RICHARD F & WONDA L 29-20-30-5C2-0M00-0030 (HX) PAD: 1515 PELICAN ST	1,363.51	2,903	CAMPBELL DAVID A 31-20-30-503-0000-1110 (HX) PAD: 113 HOFFA WAY *****HIGHLAND HILLS 1ST REPLAT *****PB 20 PG 7	1,186.63	2,942
ALI ANDRE & ALI FAZAL 28-20-30-5DL-0000-0830 (HX) PAD: 655 SHADY LN	733.19	2,868	HENDRIX DOUGLAS L & KERLEY ALICE A 29-20-30-5C2-0P00-0120 (HX) PAD: 601 WREN AVE -----SEC 30 TWP 20 RNG 30-----	914.35	2,904	HUNTER JAMES B & CYNTHIA L 31-20-30-505-0000-0040 (HX) PAD: 320 BONNIE TRL	1,486.62	2,943
SANCHEZ JORGE L & CYNTHIA L 28-20-30-5DL-0000-1070 (HX) PAD: 645 SHADY LN	746.13	2,869	SIMRAKH MAHMOOD 30-20-30-300-002Y-0000 PAD: 1948 LUCKY TRL	3,021.71	2,905	ELLIS MIKE & HUDSON JENNIFER 31-20-30-505-0000-0090 (HX) PAD: 330 BONNIE TRL	1,095.07	2,944
CASADY TERRY L 28-20-30-5DL-0C00-0040 (HX) PAD: 712 CASTLEWOOD DR BLOCK C LOT 4	1,110.42	2,870	GETTY CHRIS B & GETTY BRUCE 30-20-30-300-0022-0000 PAD: LUCKY TRL	3,674.03	2,906	RHODES RAND 31-20-30-506-0000-0150 PAD: 921 WATERBURY LN	2,074.44	2,945
SPINSBY ELIZABETH A & KIM B 28-20-30-5DL-0H00-0010 (HX) PAD: 739 SHERWOOD DR BLOCK H LOT 1	581.54	2,871	GOLDBERG JACKIE 30-20-30-300-003P-0000 *****MEADOWLANDS *****5 ACRE DEVELOPMENT *****13 PARCELS	1,559.10	2,907	SKAGGS RICHARD & PAMELA 31-20-30-506-0000-0760 (HX) PAD: 610 WESTLAKE CIR	1,850.41	2,946
SAEGERT CHERYL & SAEGERT DEBRA A 28-20-30-5DL-0I00-0010 (HX) PAD: 716 WILDWOOD DR BLOCK I LOT 1	745.15	2,872	MEADOWLAND JOINT VENTURE C/O PETER J BARACK 30-20-30-301-0010-0000 SEC 30 TWP 20S RGE 30E E 1/2 ...	10,709.44	2,908	SALIERNO RALPH E 31-20-30-506-0000-1150 PAD: 771 CRESTBROOK LOOP	2,105.93	2,947
RACE PATRICIA L & FISHER LINDA & FISHER STEPHEN D 28-20-30-5DL-0S00-0040 (HX) PAD: 760 SUMMERLAND DR BLOCK S LOT 4	531.04	2,873	MEADOWLAND JOINT VENTURE C/O PETER J BARACK 30-20-30-301-001D-0000 SEC 30 TWP 20S RGE 30E BEG ...	2,423.66	2,909	ESPOSITO PETER J III & ESPOSITO PETER J II HEIRS 31-20-30-506-0000-1290 (HX) PAD: 701 ROCK CREEK LOOP *****TIBERON COVE *****PB 23 PGS 15 & 16	1,515.32	2,948
*****HIGHLANDS SEC 4 *****PB 19 PG 44			*****TIBERON HILLS PH 1A *****PB 27 PG 23			HUSSAIN SYED H & SHAMIM B 31-20-30-507-0000-0330 (HX) PAD: 522 EASTPORT DR	1,416.75	2,949
HOEKSTRA SCOTT 28-20-30-5DQ-0000-0570 (HX) PAD: 710 GREINA CT *****HIGHLANDS SEC 5 *****PB 19 PG 45	1,014.79	2,874	RAVER JAY M 30-20-30-501-0000-0040 (HX) PAD: 1412 HEARTHSTONE LN	1,528.99	2,910	SIMPSON JOHN R & RENEE K 31-20-30-507-0000-0610 (HX) PAD: 523 WESTPORT DR	1,607.02	2,950
ROBERSON MICHAEL S & GRACE K 28-20-30-5DR-0000-0090 (HX) PAD: 701 ABERDEEN LN *****HIGHLANDS SEC 5 *****REPLAT TRACTS A & B *****PB 21 PG 10	1,527.14	2,875	BEACHLAND COMPANIES INC 30-20-30-501-0000-0350 (HX) PAD: 552 RIDGELINE RUN *****LONGWOOD HILLS UNIT 2 *****PB 27 PG 63	1,085.58	2,911	LARA APOLONIO & AMALIA 31-20-30-507-0000-0650 (HX) PAD: 562 TIBERON COVE DR *****MEADOW RIDGE *****PB 28 PG 8	1,466.47	2,951
HOEKSTRA SCOTT H 28-20-30-5EG-0000-0040 PAD: 656 TAM CT	2,085.11	2,876	CAVANAUGH THOMAS M & UTAUNA 30-20-30-502-0000-0110 (HX) PAD: 555 MATILDA PL	2,184.29	2,912	PESARAN ABDORREZA 31-20-30-509-0000-03A0 PAD: 982 WILDFLOWER WAY	1,469.56	2,952
HOEKSTRA SCOTT H 28-20-30-5EG-0000-0080 PAD: 655 TAM CT LOT 8 (LESS PT PLATTED IN ... -----SEC 29 TWP 20 RNG 30-----	2,177.98	2,877	CONNOR IRWIN L 30-20-30-502-0000-0120 (HX) PAD: 551 MATILDA PL LOT 12 (LESS BEG NW COR RUN ...	2,033.78	2,913	PIQUET SHANNA J & WAYNE E 31-20-30-509-0000-19A0 PAD: 604 S WILDFLOWER CT *****LONGWOOD CLUB PHASE 2 *****PB 55 PGS 65 & 66 *****AOLL 31-20-30-300-031B-0000,	1,345.93	2,953
CONOCO PHILLIPS CO 29-20-30-300-0030-0000 PAD: 1823 LONGWOOD LAKE MARY R (1.1 AC)	5,259.63	2,878	CALDWELL JON E & MAY M 30-20-30-502-0000-0260 PAD: 508 MATILDA PL	2,788.13	2,914	AHMED AROOJ 31-20-30-513-0000-0060 (HX) PAD: 990 BURLWOOD CT *****LONGWOOD *****PB 1 PGS 18 TO 21 *****PB 5 PG 28	4,362.48	2,954
FLOWERS ETC INC 29-20-30-300-007G-0000 PAD: BAY MEADOW RD	1,428.50	2,879	ESPINOZA JOHN & BARBARA A 30-20-30-502-0000-0270 (HX) PAD: 512 MATILDA PL	1,925.46	2,915	SCHWARTZ FRANK H & WERNER FRANK A III 31-20-30-5AU-0000-0110 E 1/2 OF LOT 11 RESOLUTION PUBLISHING INC 31-20-30-5AU-0000-0520 PAD: 135 W PINE AVE	1,875.44	2,955
BRAZIER GLENN R & ARTHUR LESLIE P 29-20-30-300-0200-0000 PAD: 1455 427 CR	1,692.77	2,880	KINNEY KRISTOPHER & WOLFERSDORF LINDA 30-20-30-502-0000-0280 (HX) PAD: 516 MATILDA PL *****GOLDEN GROVE *****PB 27 PG 85	2,200.12	2,916	HOGUE THOMAS R & LENA E TRS FBO 31-20-30-5AU-0000-0680 PAD: 295 W PINE AVE E 1/2 OF LOT 68	2,218.78	2,957
BRAZIER GLENN R & ARTHUR LESLIE P 29-20-30-300-022A-0000 PAD: 1449 N 427 CR *****SKY LARK IN THE WOODS UNIT 2 *****PB 23 PG 33	1,391.31	2,881	PENNEY WILLIAM J 30-20-30-503-0000-0050 (HX) PAD: 832 MARAVEL CT	1,375.65	2,917	AFFORDABLE HOUSING AUTHORITY 31-20-30-5AU-0000-0690 PAD: 301 N MILWEE ST	2,959.59	2,958
LARACUENTE CHARLES & JACQUELINE 29-20-30-508-0000-0090 (HX) PAD: 764 MEADOWLARK CT	609.87	2,882	GIPSON DORA L 30-20-30-503-0000-0100 (HX) PAD: 804 MARAVEL CT	2,121.19	2,918	MILLER DEE 31-20-30-5AU-0000-131D PAD: 129 E BAY AVE LOTS 131 133 135 + 137	2,413.26	2,959
ROSADO REBECA 29-20-30-508-0000-0100 (HX) PAD: 760 MEADOWLARK CT	1,241.19	2,883	SIRLIN MYLES & SIRLIN ELAINE 30-20-30-503-0000-0170 (HX) PAD: 819 MARAVEL CT *****TIBERON HILLS PH 1B *****PB 28 PG 13	1,994.39	2,919	MILLER DEE 31-20-30-5AU-0000-1380 PAD: 143 PINE A/B AVE LOTS 138 + 140 (LESS W 1/2 ...	1,883.30	2,960
SCHERRER MICHELLE & WILLIAM 29-20-30-508-0000-0180 (HX) PAD: 775 MEADOWLARK CT	1,194.34	2,884	DAVIDSON SANDRA S 30-20-30-505-0000-0220 (HX) PAD: 585 RIDGELINE RUN *****TIBERON HILLS PH 3 *****PB 30 PG 91	1,381.45	2,920	CALLAHAN MICHAEL D 31-20-30-5AU-0000-2200 PAD: 225 WARREN AVE LOTS 220 & 222	727.24	2,961
*****BIG TREE CROSSING PH 1 *****PB 27 PGS 20 & 21			CONFIDENTIAL PER STATUTES 119.07(03) (1) CID# 375 30-20-30-507-0000-0790 (HX) DUA RAJINDER & NEELAM 30-20-30-507-0000-0800 (HX) PAD: 1720 GRANGE CIR *****DANBURY MILL UNIT 3B *****PB 39 PGS 3 & 4	1,653.65	2,921	HURST DONNIE R 31-20-30-5AU-0000-2460 (HX) PAD: 232 E PINE AVE LOTS 246 & 248	626.68	2,962
LO ANA & HARRIS 29-20-30-510-0000-0250 PAD: 2000 TREE FORK LN LOT 25 (LESS BEG NE COR RUN ...	4,165.23	2,885	LEEK-BOND KIM M 30-20-30-513-0000-1430 (HX) PAD: 961 COBBLER CT *****DANBURY MILL UNIT 4 *****PB 40 PGS 45 & 46	1,355.80	2,923			
TAMFRI INC 29-20-30-510-0000-0310 PAD: 794 BIG TREE DR *****BIG TREE CROSSING PH 2 *****PB 28 PG 61	5,131.57	2,886						

NAME - PARCEL NUMBER	TAXES DUE	SEQ. #
MARINELLI BRIAN & PORTIA & ROSIER JACK A 31-20-30-5AU-0000-3370 (HX) PAD: 218 W MAGNOLIA AVE LOTS 337 & 339	1,773.05	2,963
GATLIN MAXWELL & SHIRLEY 31-20-30-5AU-0000-3650 PAD: PALMETTO AVE	53.72	2,964
LENZ DAVID 31-20-30-5AU-0000-4760 PAD: 349 E JESSUP AVE LOT 476 & WLY 1/2 OF LOT 478 ...	1,513.63	2,965
MILLER STEPHEN R 31-20-30-5AU-0000-4860 (HX) PAD: 381 JESSUP AVE LOT 486 & S 1/2 OF VACD ST ...	568.78	2,966
MILLER STEPHEN R & CINDY 31-20-30-5AU-0000-4880 PAD: 242 OAK ST LOT 488 & S 1/2 OF VACD ST ...	943.82	2,967
BAUM KENNETH R & JANICE O 31-20-30-5AU-0000-4990 (HX) PAD: 341 N GRANT ST LOTS 499 & 501 & E 18 FT OF ...	926.83	2,968
MAGALDINO BENJAMIN C 31-20-30-5AU-0000-5040 PAD: 206 E PALMETTO AVE LOTS 504 505 506 & 507 & N ...	4,879.15	2,969
TORRES HERIBERTO 31-20-30-5AU-0000-5640 PAD: 209 PALMETTO AVE	541.36	2,970
TORRES HERIBERTO 31-20-30-5AU-0000-5660 PAD: E PALMETTO AVE	158.40	2,971
FONSECA SANDOR 31-20-30-5AU-0000-5970 (HX) PAD: 346 E ORANGE AVE LOTS 597 & 599	1,211.88	2,972
SELPH JAMES H 31-20-30-5AU-0000-6330 (HX) PAD: 181 N OLEANDER ST LOTS 633 & 635	402.37	2,973
LENZ DAVID L & SHIRLEY M 31-20-30-5AU-0000-6470 (HX) PAD: 358 E JESSUP AVE LOTS 645 & 647	1,340.64	2,974
FLAVIN PHILLIP S & FLAVIN ANN A 31-20-30-5AU-0000-6640 (HX) PAD: 431 E CHURCH AVE	891.18	2,975
JONES ORA F & MARY A 31-20-30-5AU-0000-7440 (HX) PAD: 374 E WARREN AVE LOTS 744 745 746 747 748 & 749	1,388.35	2,976
CONNOR JERELLE TRUST 31-20-30-5AU-0000-7590 (HX) PAD: 430 E WARREN AVE	613.12	2,977
CONNOR JERELLE TRUSTEE 31-20-30-5AU-0000-7610 PAD: E WARREN AVE	172.02	2,978
ROBERTS TRILLIA L 31-20-30-5AU-0000-8210 PAD: 301 S OLEANDER ST LOTS 821 & 823	1,054.78	2,979
CSX TRANSPORTATION INC TX DEPT (J910) 31-20-30-5AU-0001-0000 THAT PT OF ABANDONED RR *****HIDDEN OAK ESTATES *****PB 34 PGS 95 TO 98	41.88	2,980
KUVACH ANTONIO J & SONIA E 31-20-30-5JG-0000-0800 (HX) PAD: 872 BUCKSAW PL	2,286.52	2,981
DEMARCO TINA 31-20-30-5JG-0000-0870 (HX) PAD: 830 BUCKSAW PL	2,309.02	2,982
BREIDENBACH MICHAEL L 31-20-30-5JG-0000-0930 (HX) PAD: 407 LOBLOLLY CT *****LONGWOOD PLANTATION *****PB 50 PGS 88 THRU 90	2,475.19	2,983
LIU GUI LIN & LAU SHUANG YU 31-20-30-5MZ-0000-0130 (HX) PAD: 502 FREEMAN ST	3,406.99	2,984
CHAN DAVID 31-20-30-5MZ-0000-0160 (HX) PAD: 514 FREEMAN ST -----SEC 32 TWP 20 RNG 30-----	2,555.62	2,985
CSX TRANSPORTATION INC TX DEPT (J910) 32-20-30-300-024A-0000 *****LONGDALE *****PB 13 PG 68	108.51	2,986
KOTT MICHAEL J & CORNWELL SUZANNE & KOTT MARY A 32-20-30-501-0000-0150 PAD: 733 E LOGAN DR	1,361.00	2,987
WILSON TREVOR A 32-20-30-501-0000-0180 (HX) PAD: 757 E LOGAN DR	961.35	2,988
RODGERS RICHARD A 32-20-30-501-0000-0230 (HX) PAD: 817 E LOGAN DR	558.44	2,989
COWART WILLIAM F & THELMA K 32-20-30-501-0000-0410 PAD: 865 LONGDALE AVE	1,227.13	2,990
SCHUETTE ETHEL E HEIRS & SCHUETTE JEWELL A HEIRS 32-20-30-501-0000-1110 (HX) PAD: 899 LORMANN CIR *****LONGDALE FIRST ADD *****PB 13 PG 94	452.44	2,991
ORTIZ ANA R 32-20-30-502-0000-1290 (HX) PAD: 1021 REAMS ST	474.16	2,992
ANIOCE GINO & MARY 32-20-30-502-0000-1700 PAD: 1232 HAMILTON AVE	2,024.97	2,993
CHESSER BETTY L 32-20-30-502-0000-1790 (HX) PAD: 1102 HAMILTON AVE *****LAKE WAYMAN HEIGHTS *****HIGHWAY ADD *****PB 4 PG 24	216.91	2,994
HELMS LAMAR 32-20-30-504-0A00-0160 (HX) PAD: 387 GEORGIA AVE LOTS 16 17 & 18 BLK A	1,210.80	2,995
HURST LARRY L & NANCY A 32-20-30-504-0B00-0130 PAD: GEORGIA AVE LOT 13 & E 1/2 OF LOT 14 BLK B *****BRADLEYS ADD *****PB 1 PG 17	344.24	2,996
MC GRODER CHRISTINE A TRUSTEE FBO 32-20-30-505-0000-006D PAD: 1190 N CR 427 S 88.5 FT OF N 286.77 FT OF ...	2,183.47	2,997
MC GRODER CHRISTINE A TRUSTEE FBO 32-20-30-505-0000-006E PAD: 1206 N 427 CR S 88.5 FT OF N 198.27 FT OF ...	3,642.91	2,998
KELLEY FRED W JR & LINDA L 32-20-30-505-0000-007F PAD: 1150 N 427 N 90 FT OF S 260 FT OF E 150 ... *****ENTZMINGER ADD NO 1 *****PB 5 PGS 26 & 27	2,844.02	2,999
WOOD DONALD E 32-20-30-506-0500-0090 PAD: N 13TH AVE	169.87	3,000
BLANKENSHIP ROBERT D & REBECCA 32-20-30-506-0500-0100 PAD: 158 N 13TH AVE	1,080.25	3,001

NAME - PARCEL NUMBER	TAXES DUE	SEQ. #
WASHINGTON STREET FINANCIAL CO 32-20-30-506-0600-0120 (HX) PAD: 208 14TH AVE LOTS 12 TO 19 BLK 6 *****LONGWOOD NORTH *****PB 16 PG 23	996.34	3,002
RAMOS DIONIDE & MERCY 32-20-30-508-0B00-0050 (HX) PAD: 459 LONGWOOD CIR	738.07	3,003
LAFONTAINE JENNIFER L & DAVID 32-20-30-508-0B00-0140 PAD: 439 LONGWOOD CIR	2,302.87	3,004
WELCH CATHERINE 32-20-30-508-0B00-0160 PAD: 435 LONGWOOD CIR	1,631.13	3,005
*****WETHERINGTON HEIGHTS ADD *****TO LONGWOOD *****PB 12 PG 74	*****	*****
RICHARDSON LANCE D 32-20-30-509-0000-0060 PAD: S GRANT ST	304.75	3,006
RICHARDSON LANCE D 32-20-30-509-0000-0080 PAD: CANTER CLUB *****WILDMERE *****PB 1 PG 111	304.75	3,007
CALNAN MARTHA E & CALNAN SCOTT F & BIEJOL DONNA L 32-20-30-510-030F-0000 (HX) PAD: 846 E CHURCH AVE E 75 FT OF N 150 FT OF E 450 ...	599.30	3,008
ANDINO MICHAEL & ANDINO ALLAN C & ANDINO ROBERT ET AL 32-20-30-510-030H-0000 PAD: 826 E CHURCH AVE W 75 FT OF E 375 FT OF N 150 ...	1,512.63	3,009
SUTHERLAND JOHN F 32-20-30-510-030K-0000 PAD: 830 E CHURCH AVE W 75 FT OF E 300 FT OF N 150 ...	1,895.09	3,010
MONCRIEF KIRBY SUCC PER REP ESTATE OF MERIS BEREKS 32-20-30-510-030M-0000 PAD: 145 S LAKEVIEW DR BEG 180 FT S OF S LINE OF ...	2,416.54	3,011
D & T COLLINS INC 32-20-30-510-080D-0000 PAD: 306 S WAYMAN ST S 50 FT OF N 150 FT OF E 100 ...	1,175.22	3,012
D & T COLLINS INC 32-20-30-510-080E-0000 PAD: WAYMAN/BAY ST N 100 FT OF E 100 FT OF BLK B	1,741.98	3,013
CAPITAL INV & HOLDINGS LLC 32-20-30-510-080F-0000 PAD: 583 F 434 BEG NE COR LOT 8 ...	80,604.21	3,014
BYRD PROPERTIES LLC 32-20-30-510-080G-0000 PAD: 500 E 434 SR PT OF BLK 8 DESC AS BEG ...	9,123.07	3,015
PINECREST & GABRO INV INC 32-20-30-510-0C00-0080 PAD: 520 CHURCH ST LOTS 8 TO 13 BLK C	7,370.50	3,016
D & T COLLINS INC 32-20-30-510-0E00-0010 PAD: 210 S WAYMAN ST LOTS 1 & 19 & 20 BLK E	3,494.24	3,017
WEST RONALD F & WEST THEODORE J 32-20-30-510-0F00-0010 (HX) PAD: 248 S CREDO ST LOTS 1 2 19 & 20 BLK F	891.44	3,018
CANNE JEFF T 32-20-30-510-0F00-0110 (HX) PAD: 287 S GRANT ST LOTS 11 12 & 13 BLK F	852.18	3,019
ALLEN WILLIAM D 32-20-30-510-0F00-0160 PAD: 545 E BAY AVE *****WILDMERE RESURVEY OF BLK 4 *****PB 4 PG 50	929.46	3,020
YOUNG SHERRY 32-20-30-511-0300-0070 (HX) PAD: 744 E WARREN AVE LOT 7 & E 1/2 OF LOT 8 BLK 3 ...	963.68	3,021
BURKE JOHN J & SUSAN A 32-20-30-512-0C00-0010 (HX) PAD: 570 ROSEDALE AVE LOT 1 & E 1/2 OF LOT 2 BLK C	814.24	3,022
ROUX DANNY & DORA 32-20-30-512-0C00-0070 (HX) PAD: 530 ROSEDALE AVE LOT 7 & E 1/2 OF LOT 8 BLK C	782.56	3,023
BLANCO REY M & ANNETTE 32-20-30-512-0D00-0010 PAD: 986 N WAYMAN ST LOTS 1 & 2 BLK D	1,456.75	3,024
CANCEL LETTY & FERNANDO 32-20-30-512-0D00-0240 PAD: 695 LAND AVE LOT 24 & E 1/2 OF LOT 23 BLK D	1,472.17	3,025
SAUNDERS LISA M 32-20-30-512-0G00-0220 (HX) PAD: 665 E GEORGIA AVE LOT 22 & W 1/2 OF LOT 23 BLK G	727.59	3,026
DOBOSH SUSAN V LIFE EST (DOBOSH SABRINA E L) 32-20-30-512-0H00-0020 PAD: 670 GEORGIA AVE W 1/2 OF LOT 2 & ALL LOTS 3 ...	2,209.11	3,027
VELAZQUEZ LUIS & LETTY 32-20-30-512-0H00-0090 (HX) PAD: 640 GEORGIA AVE LOT 9 & E 1/2 OF LOT 10 BLK H	784.56	3,028
LE TOURNEAU MARLENE 32-20-30-512-0P00-0050 PAD: 658 E PALMETTO AVE *****LAKE WAYMAN HEIGHTS LAKE ADD *****PB 4 PG 23	1,562.36	3,029
ODOM JAMES E & CAROLYN M 32-20-30-513-0E00-0030 (HX) PAD: 874 E LAND AVE LOT 3 & E 22 FT OF LOT 4 BLK ...	803.45	3,030
WILLIAMS LYDIA 32-20-30-513-0E00-0190 PAD: 841 E SEMINOLE AVE LOT 19 & W 16.66 FT OF LOT ...	2,291.24	3,031
MARTIN ROBERT L & FAYE C 32-20-30-513-0Q00-0030 (HX) PAD: 774 ORANGE AVE LOT 3 (LESS ELY 45 FT) & LOT ...	597.44	3,032
FLORIDA SHARIDEN GROUP INC 32-20-30-513-0Q00-0090 PAD: E ORANGE AVE LOTS 9 THRU 24 BLK O & ELY ...	2,315.26	3,033
FLORIDA SHARIDEN GROUP INC 32-20-30-513-0P00-0010 PAD: ORANGE CIR	222.51	3,034
FLORIDA SHARIDEN GROUP INC 32-20-30-513-0Q00-0010 PAD: ORANGE CIR LOTS 1 & 2 BLK Q & WLY 1/2 ... *****ORANGE TERRACE *****PB 15 PG 111	362.80	3,035
OFFINGER SAREL 32-20-30-514-0000-0120 (HX) PAD: 582 E SEMINOLE AVE *****LONGWOOD PINE *****PB 17 PG 33	1,626.41	3,036
SAURDA JAN J & MILENA 32-20-30-515-0000-0040 (HX) PAD: GEORGIA AVE	1,141.98	3,037

NAME - PARCEL NUMBER	TAXES DUE	SEQ. #
VOGEL GREGORY S & ANGELA D 32-20-30-515-0000-0160 PAD: 500 GEORGIA AVE *****SPRINGWOOD *****PB 20 PG 69	2,025.68	3,038
RIOS CARMEN L & LUGO ANTONIO 32-20-30-517-0000-0020 (HX) PAD: 442 SPRINGWOOD CT	922.90	3,039
NGUYEN THAU & VAN T 32-20-30-517-0000-0030 (HX) PAD: 446 SPRINGWOOD CT *****EAST LAKE VILLAGE *****PB 39 PGS 56 TO 58	862.34	3,040
DELAP ROBERT & ANN 32-20-30-518-0000-0060 (HX) PAD: 1000 E 1ST PL *****OAK VILLA *****PB 40 PGS 76 & 77	1,703.95	3,041
FEDERAL NATIONAL MTG ASSN 32-20-30-519-0000-0240 PAD: 408 WINDING OAK LN LOT 24 & THAT PT OF TRACT A ...	1,237.90	3,042
RICHARD WILLIAM C & JUNE R 32-20-30-519-0000-0560 (HX) PAD: 536 WINDING OAK LN -----SEC 33 TWP 20 RNG 30-----	850.20	3,043
*****WATSON SUBD *****PB 12 PG 69	*****	*****
AU FABIO A 33-20-30-504-0000-004A (HX) PAD: 114 CLIFFORD AVE BEG 105.3 FT S OF NE COR OF ... *****ENTZMINGER FARMS ADD NO 1 *****PB 5 PG 8	660.30	3,044
HOFF CHRISTOPHER 33-20-30-505-0000-004A (HX) PAD: 651 HIGHLAND ST NLY 75 FT OF SLY 175 FT OF W ... *****FLAMINGO SPRINGS *****PB 8 PG 72	328.34	3,045
JONES ROBERT B 33-20-30-507-0C00-0100 (HX) PAD: 1225 LAKE LUCERNE CIR LOT 10 (LESS BEG NW COR RUN ...	377.71	3,046
NIEVES DAVID & DIANA 33-20-30-507-0C00-0140 (HX) PAD: 1217 LAKE LUCERNE CIR *****LAKE LUCERNE *****PB 11 PG 73	1,647.04	3,047
SIVER MICHAEL G TRUSTEE FBO 33-20-30-508-0000-0020 PAD: LAKE LUCERNE CIR NORTH DUSTIN B 33-20-30-508-0000-0070 PAD: 1297 LAKE LUCERNE CIR *****WILLIAMSON HEIGHTS *****PB 12 PG 36	289.16	3,048
MALCOLM DOUGLAS D 33-20-30-509-0000-0070 PAD: 98 MELTON DR	1,179.47	3,050
COX BRETT C 33-20-30-509-0000-0140 (HX) PAD: 1200 GEORGE ST	699.92	3,051
REQUENA RALPH L 33-20-30-509-0000-0210 (HX) PAD: 1213 PHILLIP ST *****LAKE GEM PARK *****PB 12 PGS 90 & 91	833.85	3,052
HANDLEY ELIZABETH G 33-20-30-511-0000-0200 (HX) PAD: 113 LAKE GEM DR *****TALMO SUBD *****PB 9 PG 10	636.39	3,053
WILLIAMS GREGORY B A 33-20-30-513-0B00-0010 (HX) PAD: 1090 TALMO ST	778.23	3,054
AQUINO ELSA A 33-20-30-513-0D00-0040 PAD: RIDGE ST	425.73	3,055
AQUINO ELSA A 33-20-30-513-0D00-0050 PAD: RIDGE ST *****SHEOAH SEC 1 *****PB 17 PGS 79 TO 83	425.73	3,056
REYES MARK A 33-20-30-518-4000-0320 (HX) PAD: 40 SHEOAH UNIT 32 BIVD *****HIGHLANDS SEC 2 *****TRACT D REPIAT *****PB 21 PG 94	140.34	3,057
STIERWALT HARRY M 33-20-30-519-0000-0040 PAD: 524 SHANE CIR *****CYPRESS VILLAGE TR C PH 1 *****3RD REPIAT *****PB 26 PG 87	2,058.61	3,058
CASTRO HECTOR L & NADINE T 33-20-30-520-0000-0120 (HX) PAD: 523 MOREE LOOP *****LONGDALE INDUSTRIAL PARK *****PB 25 PG 60	933.50	3,059
SHIDEMANTLE DAVID A & ROSARIO 33-20-30-521-0000-0010 PAD: 700 INDUSTRY RD MESSEROFF MICHAEL & GLADYS 33-20-30-521-0000-0040 PAD: 710 INDUSTRY RD	2,408.19	3,060
NATIONAL SERVICE & MERCHANDISING INC 33-20-30-521-0000-0230 PAD: 710 COMMERCE CIR COMMERCE LAND TRUST FBO 33-20-30-521-0000-0270 PAD: COMMERCE CIR *****GREENSPOINTE *****PB 29 PGS 24 TO 27	4,630.67	3,061
FRIEDMAN ARTHUR B & CARROLL-FRIEDMAN MAUREEN E 33-20-30-522-0000-0590 (HX) PAD: 642 NIGHTHAWK CIR BLANCHE JOHN 33-20-30-522-0000-0710 (HX) PAD: 646 NIGHTHAWK CIR -----SEC 34 TWP 20 RNG 30-----	2,059.02	3,062
*****HIGHLANDS SEC 6 1ST REPIAT *****PB 24 PG 19	416.22	3,063
MAGNOLER FERNANDO & WILMA M 34-20-30-501-0000-0250 PAD: 101 KEITH CT	1,868.52	3,066
MAGNOLER FERNANDO & WILMA M 34-20-30-501-0000-0260 PAD: 103 KEITH CT	1,561.16	3,067
PORTER MARY L TR *C/O LAFON JOSEPH M 34-20-30-501-0000-0340 PAD: 106 KEITH CT LOT 34 (LESS BEG NE COR RUN ... *****NORTH ORLANDO 5TH ADD *****PB 13 PGS 77 & 78	1,554.92	3,068
CIOCE CHRISTOPHER R & DAWN L 34-20-30-503-0200-0010 PAD: 100 N BOMBAY AVE LOT 1 BLK 2	1,645.37	3,069
RODRIGUEZ IRMA 34-20-30-503-0200-0100 PAD: 190 N BOMBAY AVE	1,661.37	3,070
LAMICA WILLIAM & JUDI 34-20-30-503-0300-0020 (HX) PAD: 300 3RD ST *****NORTH ORLANDO 1ST ADD *****PB 12 PGS 23 & 24	963.36	3,071
WALKER TIMOTHY E & BAILEY DELL 34-20-30-504-2200-0070 (HX) PAD: 130 N CORTEZ AVE	497.78	3,072

NAME - PARCEL NUMBER	TAXES DUE	SEQ. #	NAME - PARCEL NUMBER	TAXES DUE	SEQ. #	NAME - PARCEL NUMBER	TAXES DUE	SEQ. #
ZEDIKER GAYLE M 34-20-30-504-2200-0080 (HX) PAD: 120 N CORTEZ AVE *****NORTH ORLANDO 8TH ADD *****PB 14 PG 9	439.87	3,073	HOEKSTRA SCOTT H 34-20-30-532-0000-0720 (HX) PAD: 420 MAC GREGOR RD *****EXCELSIOR BUSINESS PARK *****PB 43 PG 12	1,277.71	3,108	MARSTON RAY A & DONNA J 35-20-30-SNN-0000-3500 CANNON TRACY 35-20-30-SNN-0000-3810 *****PARKSTONE *****PB 56 PGS 17 THRU 21	555.00	3,141
CARICOTE FRANMILK M & REBECCA 34-20-30-505-2900-0020 (HX) PAD: 8 ALGIERS AVE	589.80	3,074	HAGER DIANE 34-20-30-533-0000-0060 PAD: 125 EXCELSIOR PKWY *****DEERSONG *****PB 45 PG 17	7,701.95	3,109	RADKA KARLA P & MICHAEL J 35-20-30-5PH-0000-0460 (HX) PAD: 423 SANDRINGHAM CT	3,981.95	3,143
DOWDY J JEFFREY & NIELSEN MICHAEL W 34-20-30-505-2900-0050 PAD: 720 W 434 *****NORTH ORLANDO 2ND ADD *****RESUBD OF BLK 5 + TRACT A *****PB 13 PG 76	2,315.55	3,075	GUERRIER CARLO & DARICAUD BEATRICE 34-20-30-534-0000-0120 PAD: 315 SAN GABRIEL ST *****DEERSONG A REPLAT *****PB 45 PG 69 *****PR: 534 LOTS 5 6 7 & 8	1,481.11	3,110	ARTANDI RICHARD & KATHY 35-20-30-5PH-0000-0590 (HX) PAD: 218 TAVESTOCK LOOP	4,053.55	3,144
KLEIN TIHA E 34-20-30-506-0500-0080 PAD: 111 LOMBARDY RD *****NORTH ORLANDO TOWNSITE 4TH ADD *****PB 13 PGS 57 + 58	1,374.12	3,076	NAVARRO CARLOS 34-20-30-535-0000-0050 (HX) PAD: 406 SAN GABRIEL ST *****DEERSONG 2 *****PB 46 PGS 27 THRU 29	759.90	3,111	GIBSON LISA & SCOTT 35-20-30-5PH-0000-1380 PAD: 247 TAVESTOCK LOOP *****PARKSTONE UNIT 3 *****PB 59 PGS 19-21	3,016.56	3,145
RAMSEUR G ELLEN 34-20-30-508-0800-0210 PAD: 408 DAVID ST *****NORTH ORLANDO TOWNSITE 4TH ADD *****REPLAT *****PB 14 PGS 5 + 6	1,139.65	3,078	ASCENCIO BENITO 34-20-30-536-0000-1140 PAD: 236 SAN GABRIEL ST *****NORTH ORLANDO 1ST + 2ND *****ADD REPLAT OF PART *****PB 14 PG 16	1,396.81	3,114	LUTCHMIDAT PARMANAND & DEVIKA 35-20-30-5QB-0000-2300 (HX) PAD: 1204 STONE HARBOUR RD	4,904.70	3,146
CONFIDENTIAL PER STATUTES 119.07(03)(I) CID# 199 34-20-30-509-0100-0020 (HX)	918.62	3,079	G W PARTNERS LTD 3 C/O GASMART INC 34-20-30-5AV-1800-00A0 LOTS A B & C BLK 18 REPLAT ... KIDSQUEST CHILDCARE INC 34-20-30-5AV-1900-00D0 PAD: 6 DEVON AVE *****ENTZMINGER FARMS ADD NO 2 *****PB 5 PG 9	2,595.82	3,115	BOTES JOHANNES J & NATASHA 35-20-30-5QB-0000-2610 PAD: 1228 STONE HARBOUR RD	4,239.75	3,147
CAMACHO LUZ M & VELAZQUEZ CARMEN 34-20-30-509-0100-0150 (HX) PAD: 512 GEORGE ST	909.29	3,080	PAJAK MICHAEL M TRUSTEE 34-20-30-5AW-0000-048A PAD: E 434 PT LOT 48 DESC AS BEG 999.34 ... *****BAYTREE VILLAGE *****ORB 1163 PG 1539	2,006.80	3,116	HAWKINS RUSSELL B III & JAIMI 35-20-30-5QB-0000-2760 (HX) PAD: 740 SENECA MEADOWS RD -----SEC 01 TWP 20 RNG 31-----	3,294.63	3,148
KNOWLTON KATHERINE L TRUSTEE FBO 34-20-30-509-0200-0060 PAD: 212 WADE ST	1,642.14	3,081	DANIELS JOHN D TRUSTEE FBO 34-20-30-5AW-0000-009A PAD: 305 OLD SANFORD/OVIEDO RD BEG NW COR LOT 9 RUN S ... PHELOPATEER LLC 34-20-30-5AW-0000-0300 PAD: 701 E 434 SR PT OF LOTS 30 & 51 & VACD ST ...	2,083.81	3,117	MARINA ISLE LLC 01-20-31-300-0010-0000 PAD: 2028 MARIHA ISLE CV	3,588.23	3,149
LESKOWYAK MARGARET LIFE EST (LESKOWYAK KARAN S) 34-20-30-509-0200-0140 (HX) PAD: 650 E 434 SR	913.90	3,082	PAULOVICH JOHN S & MARIA R & TURNER LYNN P 34-20-30-5EN-0429-0060 (HX) PAD: 429 SHEOAH BLVD # 6 UNIT 6 BLDG 429 *****HACIENDA VILLAGE *****ORB 2799 PG 589	5,113.97	3,118	GRACEY CLEMMIE S & GRACEY CHARLES A 01-20-31-300-007A-0000 (HX) PAD: 3261 E 46 *****LAKE JESSUP HEIGHTS UNRECD *****PLAT	257.43	3,150
ANDERSEN RANDY N & LORI L 34-20-30-509-0300-0080 (HX) PAD: 606 DAVID ST	955.97	3,083	BURNS MARATHA J & BURNS JOSEPHINE R 34-20-30-5MD-0000-1290 (HX) PAD: 129 LAS ALMAS LN UNIT 129	5,586.45	3,119	HOFFMANN JOHN W 01-20-31-5UR-0000-0340 PAD: 1650 SWAMP LN SEC 01 TWP 20S RGE 31E ...	509.88	3,151
FENTON MARY A 34-20-30-509-0400-0110 (HX) PAD: 204 CHARLES ST	570.96	3,084	TORCASO TONY J 34-20-30-5MD-0000-1010 PAD: 101 E LA VISTA DR UNIT 101	634.67	3,122	ATTAWAY DOUGLAS R 01-20-31-5UR-0000-0410 PAD: SWAMP LN SEC 01 TWP 20S RGE 31E LOT ...	139.27	3,153
SMITH DAVID N 34-20-30-509-0400-0250 (HX) PAD: 225 BENNETT ST	659.24	3,085	BELL GREGORY M JR 34-20-30-5MD-0000-1660 (HX) PAD: 166 COSTA CIR UNIT 166	186.19	3,123	HART LD & DEBBIE 01-20-31-5UR-0000-0430 (HX) PAD: 1551 SWAMP LN SEC 01 TWP 20S RGE 31E LOTS ...	552.05	3,154
JOHNSON ROGER & ADCOCK WM REED 34-20-30-509-0500-019A PAD: 107 ALBERT ST LOT 19A BLK 5 NORTH ORLANDO ...	1,551.64	3,086	WYLAM FLORENCE HEIRS C/O REBECCA FIERLE 34-20-30-5MD-0000-2350 PAD: 235 COSTA RICA DR UNIT 235	814.27	3,125	HOFFMAN JOHN W 01-20-31-5UR-0000-0530 (HX) PAD: 1650 SWAMP LN SEC 01 TWP 20S RGE 31E ...	246.39	3,155
MATHIS NATHANIEL JR & JEAN M 34-20-30-509-0600-0080 PAD: 207 SHERRY AVE	1,485.59	3,087	JOLITZ KENNETH L & JEANNE 34-20-30-5MD-0000-2640 PAD: 264 PONCE DE LEON DR UNIT 264	820.01	3,126	HAWES RICHARD & GLENDA 01-20-31-5UR-0000-0660 PAD: SWAMP LN SEC 01 TWP 20S RGE 31E LOT ...	93.01	3,156
PATRICK REBECCA C 34-20-30-509-0600-0260 PAD: 216 ALBERT ST *****HIGHLANDS SEC 6 *****PB 22 PGS 18 & 19	1,744.16	3,088	DOTY RAYDEEN 34-20-30-5MD-0000-2760 (HX) PAD: 276 PONCE DE LEON DR UNIT 276	143.19	3,127	DANFORD GUY J & DANFORD MARYANN 01-20-31-5UR-0000-0770 PAD: SWAMP LN SEC 01 TWP 20S RGE 31E ...	157.79	3,157
ROBB ANNE E 34-20-30-512-0000-0010 PAD: 671 MAC DUFF LN *****BAY TREE SEC 08 *****ORB 1080 PG 182	2,437.61	3,089	HANES BETTY M C/O JAMES HANES 34-20-30-5MD-0000-3080 (HX) PAD: 308 CASA GRANDE CT UNIT 308	241.36	3,128	DANFORD GUY J & DANFORD MARYANN 01-20-31-5UR-0000-0780 PAD: SWAMP LN SEC 01 TWP 20S RGE 31E ...	518.89	3,158
PAULOVICH JOHN J & PAULOVICH JOHN S & MARIA ET AL 34-20-30-513-0080-0090 PAD: 80 MOREE LOOP #9 UNIT 9 BLDG 80 BAY TREE SEC ...	1,159.84	3,090	FLOYD ROBERT C & GARNETT A 34-20-30-5MD-0000-3400 (HX) PAD: 340 CASA GRANDE DR UNIT 340	198.87	3,130	DANFORD GUY J & DANFORD MARYANN 01-20-31-5UR-0000-0800 (HX) PAD: 1650 CLEKK CIR SEC 01 TWP 20S RGE 31E ...	20.58	3,160
DE STEFANO THERESA L 34-20-30-513-0090-0140 (HX) PAD: 90 MOREE LOOP #14 UNIT 14 BLDG 90 BAY TREE SEC ...	262.54	3,091	KLINGMAN JUDITH A 34-20-30-5MD-0000-3530 (HX) PAD: 353 CASA GRANDE DR UNIT 353	68.31	3,124	DANFORD GUY J & DANFORD MARYANN 01-20-31-5UR-0000-0880 (HX) PAD: 1604 CLEKK CIR	831.03	3,161
*****SHEOAH SEC 2 *****PB 18 PGS 33 TO 37			GRAHAM JAMES 34-20-30-5MD-0000-3690 (HX) PAD: 369 CASA GRANDE CT UNIT 369	772.28	3,129	CONDON PATRICK M 01-20-31-5UR-0000-0880 (HX) PAD: 1604 CLEKK CIR	156.79	3,162
UNSWORTH G EDWARD & MARJORIE L 34-20-30-515-0409-0210 PAD: 409 SHEOAH #21 BLVD UNIT 21 BLDG 409 *****SHEOAH SEC 3 *****PB 18 PGS 38 TO 40	1,005.84	3,092	MC CA7-701-03-99 34-20-30-5MD-0000-3210 PAD: 321 CASA GRANDE CT UNIT 321	814.27	3,125	DANFORD GUY J & DANFORD MARYANN 01-20-31-5UR-0000-0920 SEC 01 TWP 20S RGE 31E ...	156.79	3,162
RUNDLE MARY S 34-20-30-516-0417-0230 PAD: 417 SHEOAH BLVD #23 UNIT 23 BLDG 417 *****BAY TREE SEC 09 *****ORB 1080 PG 184	859.07	3,093	FLOYD ROBERT C & GARNETT A 34-20-30-5MD-0000-3400 (HX) PAD: 340 CASA GRANDE DR UNIT 340	198.87	3,130	BROWN TAMMY M & GREENE SARAH J 01-20-31-5UR-0000-0940 PAD: CLEKK CIR SEC 01 TWP 20S RGE 31E LOT 94	81.40	3,163
ZOLL MARILYN J 34-20-30-518-4000-0110 (HX) PAD: 40 MOREE LOOP #11	836.85	3,094	KLINGMAN JUDITH A 34-20-30-5MD-0000-3530 (HX) PAD: 353 CASA GRANDE DR UNIT 353	68.31	3,124	GREEN HAROLD D & ALICE J ET AL 01-20-31-5UR-0000-0950 PAD: CLEKK CIR SEC 01 TWP 20S RGE 31E LOTS ...	252.52	3,164
NAVARRO STEPHANIE B 34-20-30-518-6000-0430 PAD: 60 MOREE LOOP #43	1,157.84	3,095	GRAHAM JAMES 34-20-30-5MD-0000-3690 (HX) PAD: 369 CASA GRANDE CT UNIT 369	241.36	3,128	FLORIDA LAND RESERVE INC 03-20-31-300-0030-0000 PAD: 4115 E 46 SR	3,691.68	3,166
SIMMS DEBRA & POLLNER MARIO A 34-20-30-518-7000-0630 (HX) PAD: 70 MOREE LOOP #63 *****INDIAN RIDGE *****ORB 1238 PG 1349	493.81	3,096	DOTY RAYDEEN 34-20-30-5MD-0000-2760 (HX) PAD: 276 PONCE DE LEON DR UNIT 276	143.19	3,127	HEWITT OLSON ASSET RECOVERY GROUP II INC C/O R. HEWITT 03-20-31-300-008D-0000 PAD: 4450 CANYON PT	616.38	3,167
INBORNONE ROBERT & SEIPLE ANNMARIE 34-20-30-519-0000-0120 PAD: 334 SAN MIGUEL	700.40	3,097	KLINGMAN JUDITH A 34-20-30-5MD-0000-3530 (HX) PAD: 353 CASA GRANDE DR UNIT 353	68.31	3,124	BODIFORD BOBBY N & SHARON M 03-20-31-300-0120-0000 PAD: 4120 MOORES STATION RD (5 AC)	3,203.78	3,168
SHIVRATTAN NAOMI 34-20-30-519-0000-0330 (HX) PAD: 341 SAN MIGUEL	321.69	3,098	GRAHAM JAMES 34-20-30-5MD-0000-3690 (HX) PAD: 369 CASA GRANDE CT UNIT 369	231.52	3,132	WILSON TONY G 03-20-31-300-013A-0000 PAD: 2820 RICHMOND AVE	763.44	3,169
BUCKLEY VINCENT 34-20-30-519-0000-0340 (HX) PAD: 339 SAN MIGUEL *****INDIAN RIDGE PHASE 2 *****PB 25 PGS 26 TO 28	321.69	3,099	KLINGMAN JUDITH A 34-20-30-5MD-0000-3530 (HX) PAD: 353 CASA GRANDE DR UNIT 353	517.39	3,131	CLIPPARD RONNIE L & CLIPPARD GARY L & DONNA M 03-20-31-300-013C-0000 (HX) PAD: 4150 MOORES STATION RD	187.86	3,170
JENKINS JACK SR & KAREN R 34-20-30-520-0000-0690 (HX) PAD: 300 SAN RAFAEL UNIT 69	319.15	3,100	*****SEC 35 TWP 20 RNG 30----- *****NORTH ORLANDO RANCHES SEC 08 *****PB 12 PG 96	1,643.27	3,133	*****BROWNS SUBD OF BECK *****HAMMOCK *****PB 1 PG 83		
O'TOOLE PETER 34-20-30-520-0000-0770 PAD: 422 SAN GABRIEL ST UNIT 77	695.22	3,101	KIEFFER JOHN S 35-20-30-501-0A00-0020 (HX) PAD: 646 PEARL RD	1,643.27	3,133	SCHRECK PAUL E & SIKES LARRY W 03-20-31-501-0B00-0020 PAD: 4565 E 46 SR	1,547.54	3,171
O'TOOLE DONNA 34-20-30-520-0000-0820 PAD: 412 SAN GABRIEL ST UNIT 82	695.22	3,102	RODRIGUEZ HILDA G 35-20-30-501-0B00-0160 (HX) PAD: 618 ALTON RD	1,150.59	3,134	GROTE HENRY J & JACQUELYN S 03-20-31-501-0D00-0070 (HX) PAD: 2685 RICHMOND AVE S 76 FT OF LOT 7 + ALL LOT 8 ...	936.06	3,172
*****WINTER SPRINGS INDUSTRIAL PARK *****PB 28 PG 29			RISHER PROPERTIES LLC 35-20-30-501-0B00-0440 (HX) PAD: 639 PEARL RD *****STONE GABLE *****PB 54 PGS 13 & 14	1,270.78	3,135	*****SANFORD CELERY DELTA *****PB 1 PGS 75 + 76		
TURK DALE J 34-20-30-523-0000-0100 PAD: 110 419 CR *****HIGHLAND VILLAGE 1 *****PB 29 PGS 66 TO 68	2,627.66	3,103	GARCIA ORLANDO & DIANA 35-20-30-503-0000-0110 PAD: 120 STONE GABLE CIR	3,369.27	3,136	FRANCIS LLOYD C & PATRICIA E 03-20-31-5AY-0000-036B (HX) PAD: 2901 MARQUETTE AVE W 340 FT OF LOT 36 (LESS S ...	2,459.49	3,173
ALLEN ANDREA 34-20-30-524-0000-0240 PAD: 305 MONTROSE ST *****DOUGS UNIT 1 *****PB 31 PG 53	1,745.43	3,104	LUTZ NORBERT & PATTI J 35-20-30-503-0000-0150 (HX) PAD: 128 STONE GABLE CIR *****PARKSTONE UNIT 2 *****PB 58 PGS 24 & 25	2,300.40	3,137	HOLCOMB ROBERT L 03-20-31-5AY-0000-042D (HX) PAD: 3862 BRIDGES RD W 109 FT OF LOT 42 (LESS N ...	107.30	3,174
AMAR VERA 34-20-30-526-0000-0050 PAD: 132 CORY LN	2,795.19	3,105	SACCA JOSEPH E & MARSHA H 35-20-30-505-0000-1860 (HX) PAD: 629 BLENHEIM LOOP	2,407.80	3,138	WILLIAMS DOROTHY 03-20-31-5AY-0000-067E (HX) PAD: 3761 JESSUP AVE BEG NW COR LOT 67 RUN S 165 ...	793.74	3,175
AMAR VERA & AMAR ADAM & AMAR DAVID 34-20-30-526-0000-0130 PAD: 109 CORY LN *****WINTER SPRINGS CENTRE A CONDO *****PB 32 PG 20	2,796.19	3,106	MILLER MELISSA B 35-20-30-5AX-1000-0030 (HX) PAD: 705 ALTON RD *****WINDING HOLLOW UNIT 2 *****PB 48 PGS 85 THRU 88	1,474.77	3,139	YOUNG THELMA 03-20-31-5AY-0000-067F PAD: KENTUCKY ST PT OF LOT 67 DESC AS BEG NE ...	438.97	3,176
PARROTT RALPH R JR & GLORIA A 34-20-30-527-0000-0310 PAD: 120 434 SR *****HIGHLAND VILLAGE 2 *****PB 40 PGS 40 & 41	2,280.81	3,107	WHITE WILLIAM & LINDA 35-20-30-5MM-0000-0530 PAD: 606 TIMBERWILDE CT *****PARKSTONE UNIT 4 *****PB 60 PGS 11 & 12 *****ALL 5AR-0D00-0060,0070,0080	4,332.45	3,140	BROWN ULYSSES & WYNN ALEX JR 03-20-31-5AY-0000-067J PAD: JESSUP AVE BEG SE COR OF W 1/2 OF LOT ...	318.30	3,177
						RHODES MILDRED V 03-20-31-5AY-0000-068B (HX) PAD: 3938 KENTUCKY ST E 165 FT OF W 330 FT OF S ...	409.98	3,178

NAME - PARCEL NUMBER	TAXES DUE	SEQ. #	NAME - PARCEL NUMBER	TAXES DUE	SEQ. #	NAME - PARCEL NUMBER	TAXES DUE	SEQ. #
ADCOCK ANDREW J IV 03-20-31-5AY-0000-0810 (HX) PAD: 3925 KENTUCKY ST W 500 FT OF LOT 81 & N ...	531.69	3,179	HURYASAR SELCUK 06-20-31-503-0500-0030 PAD: 2601 S SANFORD AVE W 1/2 OF LOT 3 + ALL LOT 4 ...	1,386.49	3,222	DRAW ENTERPRISES MANUFACTURING LP 07-20-31-508-0000-0010 PAD: 3795 S SANFORD AVE *****CASTILLE TOWNHOMES *****CONDOMINIUM *****PB 20 PGS 14 & 15	8,962.80	3,264
GOTTFRIED LARRY 03-20-31-5AY-0000-1040 PAD: 3291 EAGLEWOODS TRL LOTS 104 & 105 (LESS W ...	2,515.10	3,180	GREEN BETTY S 06-20-31-503-0600-0010 PAD: LEMON ST	294.55	3,223	BROWN IONA I 07-20-31-510-0BB0-05B0 (HX) PAD: 226 KRIDER RD UNIT 5B BLDG BB	573.16	3,265
GOTTFRIED LARRY 03-20-31-5AY-0000-104A PAD: 3251 EAGLEWOODS TRL W 178.845 FT OF LOTS 104 & 105 -----SEC 04 TWP 20 RNG 31-----	901.32	3,181	VON HERBULIS JOSEPHINE L 06-20-31-503-1100-0010 (HX) PAD: 715 WYLLY AVE	117.11	3,224	MUSICK JASON 07-20-31-510-0BB0-07E0 (HX) PAD: 230 KRIDER RD UNIT 7E BLDG BB	812.79	3,266
WARE DORIS M 04-20-31-300-0150-0000	16.53	3,182	MICHELS SCOTT A & JUDY G 06-20-31-503-1200-001A (HX) PAD: 703.5 WYLLY AVE W 20 FT OF LOT 1 & ALL LOT 4 ...	93.19	3,225	MATHIAS NANCY L 07-20-31-510-0BB0-6AR0 (HX) PAD: 228 KRIDER RD UNIT 6AR BLDG BB	649.78	3,267
DAVIS KATRINA C & DAVIS KEITH W & COOPER ROSETTA D 04-20-31-300-0160-0000	243.99	3,183	JOHNSON ERIC L 06-20-31-503-1400-0020 (HX) PAD: 501 WYLLY AVE W 70 FT OF LOT 2 BLK 14 A B ...	315.73	3,226	*****WHIPPOORWILL *****PB 40 PG 60		
DAVIS KATRINA C 04-20-31-300-016A-0000 PAD: 2591 FROG ALLEY	55.35	3,184	JOHNSON ERIC L 06-20-31-503-1400-0030 PAD: WYLLY AVE ALL LOT 3 & N 15 FT & W 15 ...	400.20	3,227	TAYLOR MICHAEL C & SHERYL L 07-20-31-512-0000-0150 (HX) PAD: 3418 WHIPPOORWILL CT	3,147.47	3,268
MC KINNEY PRINCE & JANICE 04-20-31-300-0170-0000 (HX) PAD: 2575 FROG ALLEY ST	1,364.56	3,185	RANDLE CHARLES A JR & MARY 06-20-31-503-1400-0040 (HX) PAD: 2710 POINSETTA AVE S 90 FT OF E 90 FT OF LOT 4 ...	334.77	3,228	-----SEC 08 TWP 20 RNG 31-----		
HOWELL RICHARD & MARY S 04-20-31-300-0200-0000 PAD: FROG ALLEY	63.17	3,186	LAW JAMES & SPUSTA KRISTINE 06-20-31-503-1400-0050 (HX) PAD: 2690 POINSETTA	708.21	3,229	THERAVADA BUDDIST CORP & SHIN DENNIS N 08-20-31-300-004B-0000 PAD: 3107 OHIO AVE	714.96	3,269
JACKSON WARREN 04-20-31-300-022C-0000	36.95	3,187	LYON THOMAS E 06-20-31-503-1500-0010 E 1/2 OF LOTS 1 & 4 BLK 15 A ...	387.01	3,230	GLASPEY DEBBIE A 08-20-31-300-0130-0000 (HX) PAD: 2096 MARQUETTE AVE (4.4967 AC)	2,490.78	3,270
GUESS DAVID & GUESS CHUCKY E 04-20-31-300-0230-0000 PAD: 2540 FROG ALLEY	771.45	3,188	LYON THOMAS E 06-20-31-503-1500-001A PAD: 411 WYLLY AVE W 1/2 OF LOTS 1 & 4 BLK 15 A ...	390.11	3,231	FOLEY MICHAEL D & FOLEY CATHERINE G 08-20-31-300-0250-0000 (HX) PAD: 2020 MARQUETTE AVE	1,035.23	3,271
CHAIRS HAROLD & THOMAS HELEN C 04-20-31-300-026A-0000 (HX) PAD: 3361 E 46 SR	943.79	3,189	SUKHDEO PARSUDYAL 06-20-31-503-1500-0100 PAD: 408 MATTIE AVE *****WOODMERE PARK 2ND REPLAT *****PB 13 PG 73	1,189.44	3,232	-----SEC 09 TWP 20 RNG 31-----		
MILLER DELORES HEIRS C/O GLORIA VALLOT 04-20-31-300-026B-0000 (HX) PAD: 2621 S GREENWAY	313.93	3,190	PAGE JOYCE A 06-20-31-505-0A00-0050 (HX) PAD: 501 MATTIE ST	240.69	3,233	*****PACKARD LAND COS 1ST ADD *****TO CAMERON CITY *****PB 1 PG 70	287.38	3,272
THOMPSON ELOISE 04-20-31-300-026C-0000 (HX) PAD: 3365 E 46 SR	257.16	3,191	CRIVELLARI JOHN J III & NANCY 06-20-31-505-0A00-0120 (HX) PAD: 607 MATTIE ST	937.86	3,234	ROWE JOYCE ANN 09-20-31-501-0200-0040 PAD: MICHIGAN AVE	856.98	3,273
THOMAS HELEN 04-20-31-300-026F-0000	75.29	3,192	FODRIE NATHAN A & SUMMER J 06-20-31-505-0A00-0260 (HX) PAD: 206 PALM PL	521.64	3,235	GUERRERO VICENTE J 09-20-31-501-0200-0080 PAD: 3790 JESSUP AVE LOTS 8 9 10 11 12 13 14 + 15 ...	154.33	3,274
SIMMONS MARTHA 04-20-31-300-0280-0000 (HX) PAD: 2506 FROG ALLEY	197.75	3,193	DELA ROSA ANGEL L 580-46-1598 LOIZA VALLEY 06-20-31-505-0A00-0340 PAD: 2814 CENTRAL DR	1,236.58	3,236	FERGUSON WILLIAM 09-20-31-501-0200-0180 (HX) PAD: 3760 JESSUP AVE LOT 18 & VACD ST ADJ		
PERSAUD LOKESH S & DIANNE 04-20-31-300-0350-0000 PAD: 2820 BEARDALL AVE	1,523.98	3,194	TAYLOR KATHY S 06-20-31-505-0B00-0030 (HX) PAD: 205 PALM PL	423.41	3,237	-----SEC 16 TWP 20 RNG 31-----		
EASTABROOKS RANDY J 04-20-31-300-036C-0000 (HX) PAD: 2860 BEARDALL AVE	878.04	3,195	KEY TOMMIE J 06-20-31-505-0B00-0040 PAD: 207 PALM PL	1,031.35	3,238	*****CAMERON *****PB 1 PG 90	255.22	3,275
YOUNGBLOOD TANDY W & GEORGIA H 04-20-31-300-037C-0000 (HX) PAD: 2950 BEARDALL AVE	1,393.36	3,196	LA BASTIDE ROSE D 06-20-31-505-0B00-0190 (HX) PAD: 214 WOODMERE BLVD	388.78	3,239	GUERRERO VICENTE J & REBECCA 16-20-31-501-0100-0110 (HX) PAD: 3814 MICHIGAN AVE LOTS 11 12 + 13 BLK 1	556.80	3,276
HUNT KENNETH W 04-20-31-300-044A-0000 PAD: 3918 MOORES STATION RD SANFORD ARPT AUTH/CITY SANFRD	1,980.40	3,197	ARNOLD LORRAINE W 06-20-31-505-0B00-0200 PAD: 212 WOODMERE BLVD	1,256.88	3,240	GUERRERO JESUS & REBECCA 16-20-31-501-0200-0140 PAD: 3802 JESSUP AVE	110.38	3,277
SANFORD ARPT AUTH/CITY SANFRD 04-20-31-300-0470-0000 (HX) PAD: 2990 CAMERON AVE	1,458.71	3,198	SMITH BLANCHE E 06-20-31-505-0C00-0050 (HX) PAD: 2826 CENTRAL DR	718.72	3,241	GUERRERO VINCENTE J & REBECCA 16-20-31-501-0200-0150 PAD: 3802 JESSUP AVE	783.41	3,278
AINSWORTH WILLARD D & SUSANNA 04-20-31-300-0500-0000 (HX) PAD: 2860 CAMERON AVE	795.10	3,199	CURRIE GEORGE W 06-20-31-505-0C00-0260 PAD: 2829 SANFORD AVE	1,070.24	3,242	*****PALMERS SUBD *****PB 2 PG 41	63.67	3,279
AINSWORTH WILLARD & SUSAN 04-20-31-300-050A-0000 PAD: 2850 CAMERON AVE	320.54	3,200	STRICKLAND BILLY J 06-20-31-505-0D00-0150 (HX) PAD: 2845 CENTRAL DR	859.92	3,243	VINDETT THOMAS A JR & SHANNON 17-20-31-501-0000-0070 (HX) PAD: 2530 PINE WAY AVE W 326 FT OF LOT 7 & S 25 FT ...	3,448.96	3,280
*****FREEMAN SURVEY FOR LOUIS *****DB 161 PG 449 S C R			AKINS SANDRA L 06-20-31-505-0E00-0150 (ADD TO ROLL FOR 2001 TAXES)	664.60	3,244	LAVOIE JASON 17-20-31-501-0000-019A PAD: 3710 S SIPES AVE S 350.70 FT OF LOT 19 *****PALM HAMMOCK *****PB 1 PGS 104 + 105	1,981.86	3,281
HOWELL RICHARD & MARY S 04-20-31-501-0000-0040 PAD: 3439 E 46 SR	453.74	3,201	AKINS SANDRA L 06-20-31-505-0E00-0150 (ADD TO ROLL FOR 2002 TAXES)	672.67	3,245	DOAN TOAI A 17-20-31-5AZ-0000-0060 PAD: PALMWAY LOT 6 & W 1/2 OF LOT 7	2,507.10	3,282
*****SMITH SURVEY OF PROPERTY *****OF TOM *****DB 156 PG 114 S C R			AKINS SANDRA L 06-20-31-505-0E00-0150 PAD: 2826 GALE PL	1,034.84	3,246	DEROUSA DONNA 17-20-31-5AZ-0000-008C N 276 FT OF W 315 FT OF LOT ...	522.17	3,283
ROBINSON J C 04-20-31-502-0000-0020 PAD: FROG ALLEY	64.34	3,202	RUTHERFORD GAIL 06-20-31-505-0E00-0220 (HX) PAD: 2840 GALE PL	539.37	3,247	SHEPHERD CELESTE 17-20-31-5AZ-0000-009A PAD: SANFORD AVE PT OF LOTS 9 + 13 BEG 557.35 ...	588.63	3,284
HARRISON MC KINLEY & JOSEPHINE 04-20-31-502-0000-0040 PAD: 2551 FROG ALLEY	455.31	3,203	NEIGHBORS EUGENE R & GLADYS C 06-20-31-505-0G00-0160 (HX) PAD: 2831 GROVE DR *****LORDLAND *****PB 8 PG 89	954.03	3,248	SINGLER RICHARD 17-20-31-5AZ-0000-010A PAD: PALMWAY W 1/2 OF LOT 10 N OF EXPRESSWAY	389.34	3,285
FRAZIER ANNIE B & JOHNSON CHRISTINE F HEIRS 04-20-31-502-0000-0050 PAD: 2561 FROG ALLEY	509.67	3,204	MC KEE JAMES R & BETTY J 06-20-31-506-0000-0080 PAD: 508 ROSS ST	1,159.03	3,249	RODRIGUEZ MACARIO 17-20-31-5AZ-0000-0130 PAD: OAKWAY S 557.35 FT OF W 495 FT OF ...	961.84	3,286
-----SEC 06 TWP 20 RNG 31-----			BEALL JOSEPH & SYLVIA DANA 06-20-31-506-0000-009A PAD: 512 ROSS ST S 1/2 OF LOT 9 (LESS N 11.5 ...	673.94	3,250	YOUNG SCOTT H 17-20-31-5AZ-0000-013C (HX) PAD: 548 OAK WAY S 215 FT OF W 100 FT OF E ...	375.72	3,287
STROUPE CHRISTOPHER P 06-20-31-300-0120-0000 (HX) PAD: 1240 E AIRPORT & 1242 BLV	768.68	3,205	LORD TAVIA K 06-20-31-506-0000-00A1 PAD: 2976 BAILEY AVE N 115 FT OF E 177 FT OF LOT A -----SEC 07 TWP 20 RNG 31-----	768.21	3,251	DEAN DARRELL D & DEAN TERRY E 17-20-31-5AZ-0000-0150 PAD: OAKWAY E 1/2 OF LOT 15 (LESS ...	211.64	3,288
BUTLER CHARLES 06-20-31-300-015F-0000 PAD: KNUDSEN DR *****OAK HILL *****PB 3 PG 86	185.43	3,206	HUGHES JEAN W 07-20-31-300-0090-0000 (HX) PAD: 3300 MELLONVILLE AVE	1,729.13	3,252	DOWLING JAMES G 17-20-31-5AZ-0000-023B (HX) PAD: 1375 PALMWAY W 1/2 OF W 1/2 OF LOT 23	715.20	3,289
MERONI JEAN W 06-20-31-501-0000-0030 PAD: ORANGE AVE	204.73	3,207	BEATTY DANIEL A & DEBOARD MATTHEW G & PANGLE L KEITH 07-20-31-300-0100-0000 (HX) PAD: 3310 MELLONVILLE AVE *****CRYSTAL PARK *****PB 3 PG 83	1,728.56	3,253			
MERONI JEAN W 06-20-31-501-0000-0040 PAD: 2514 ORANGE AVE	683.48	3,208	PEREA FELIX 07-20-31-502-0F00-0160 PAD: 3311 SCARLET DR N 101 FT OF S 118 FT OF W 10 ...	3,439.48	3,254			
DOAN ANH NGOC LE LIFE EST (DOAN RICHARD L A) 06-20-31-501-0000-0220 PAD: ORANGE AVE LOTS 22 + 24	329.90	3,209	PEREA FELIX 07-20-31-502-0F00-0170 PAD: SCARLET DR S 17 FT OF LOTS 17 TO 20 & S ... *****SANORA UNITS 1 + 2 REPLAT *****PB 17 PGS 11 + 12	212.74	3,255			
DOAN RICHARD L A 06-20-31-501-0000-0230 PAD: ORANGE AVE LOTS 23 25 27 29 + 31	419.22	3,210	DAVIS JOHN F 07-20-31-505-0A00-0010 (HX) PAD: 101 SANORA BLVD	1,048.22	3,256			
FREEMAN JERRY J SR & WILMA C 06-20-31-501-0000-0920 PAD: 2524 MELLONVILLE AVE LOTS 92 94 96 98 & 100	816.28	3,211	TENCH JONATHAN R & JENNIFER L 07-20-31-505-0B00-0130 (HX) PAD: 130 KRIDER RD LOT 13 & NELY 13 FT OF LOT ...	1,398.90	3,257			
FREEMAN JERRY J SR & WILMA C 06-20-31-501-0000-1010 PAD: MELLONVILLE AVE LOTS 101 + 103	328.90	3,212	DAVIS CHARLOTTE H 07-20-31-505-0G00-0070 (HX) PAD: 123 SANORA BLVD E 26 FT OF LOT 7 + W 37 FT ... *****BRYNHAVEN 1ST REPLAT *****PB 39 PGS 20 & 21	1,124.95	3,258			
FREEMAN JERRY J SR & WILMA C 06-20-31-501-0000-1020 PAD: BAY AVE	100.48	3,213	LEWIS GEORGE W 07-20-31-506-0000-0040 (HX) PAD: 106 N HAMPTON CT	901.37	3,259			
GRZESKOWIAK MARK E 06-20-31-501-0000-1040 PAD: BAY AVE	100.48	3,214	RIVERA ALEXANDER & MARGARITA 07-20-31-506-0000-0180 PAD: 108 N ABERDEEN CIR	1,621.50	3,260			
GRZESKOWIAK MARK E 06-20-31-501-0000-1050 (HX) PAD: 2550 MELLONVILLE AVE *****PALM TERRACE *****PB 4 PGS 82 + 83	743.96	3,215	BRADLEY DAVID & PATRICIA 07-20-31-506-0000-0370 PAD: 110 N SOMERSET CT *****SANORA SOUTH UNIT 1 *****PB 19 PGS 76 & 77	2,006.88	3,261			
GREENE RONNIE L & CHRISTY 06-20-31-502-0100-0160 PAD: 2517 SANFORD AVE S 12.1 FT OF LOT 16 + ALL ...	1,115.05	3,216	BROWN ELIZABETH A 07-20-31-507-0000-0080 (HX) PAD: 116 REEL CT	851.37	3,262			
SAXMAN PAUL 06-20-31-502-0500-0120 PAD: 2529 POINSETTA AVE	1,683.72	3,217	POORMAN TODD & SHANNA 07-20-31-507-0000-0140 (HX) PAD: 123 REEL CT *****A B C INDUSTRIAL SITE *****PB 19 PG 84	1,198.05	3,263			
SAXMAN PAUL 06-20-31-502-0500-0130 PAD: 2531 POINSETTA AVE	1,683.72	3,218						
WEST MERLE K & WEST GILES A 06-20-31-502-0700-0240 (HX) PAD: 2514 YALE AVE S 40 FT OF LOT 24 + N 17 1/2 ...	127.09	3,219						
ZAERI MICHELE G 06-20-31-502-0700-0250 PAD: 2516 YALE AVE S 32 1/2 FT OF LOT 25 + N ... *****RUSSELLS ADD FORT REED *****PB 1 PG 97	873.42	3,220						
FLETCHER CHELSIE & BURNS SHEILA F & SARVER TRACY 06-20-31-503-0500-0010 (HX) PAD: 407 E 26TH ST	172.00	3,221						

This
Delinquent
Property Tax
List appears
three times
in May

NAME - PARCEL NUMBER	TAXES DUE	SEQ. #	NAME - PARCEL NUMBER	TAXES DUE	SEQ. #	NAME - PARCEL NUMBER	TAXES DUE	SEQ. #
SWIFT JULIE A 17-20-31-5A2-0000-0250 PAD: S MELLONVILLE AVE LOT 25 (LESS N 320 FT)	873.25	3,290	CRUCE LEONARD G & SUSAN E 19-20-31-501-0000-034A (HX) PAD: 747 MICHIGAN ST N 1/2 OF LOT 34	1,069.79	3,334	MORALES ROGER JR 25-20-31-5BA-0000-4340 (HX) PAD: 1275 VAN ARSDALE ST LOT 434 (LESS W 660 FT) & N ...	910.80	3,373
DEAN DARRELL & SMITH TERRY E 17-20-31-5A2-0000-025A PAD: 4425 S MELLONVILLE AVE N 320 FT OF LOT 25	1,239.32	3,291	-----SEC 25 TWP 20 RNG 31----- *****BLACK HAMMOCK *****PB 1 PGS 31 + 108 + *****PB 2 PGS 70 110 + 111			-----SEC 31 TWP 20 RNG 31----- *****TUSCAWILLA SHORES *****PB 6 PG 93		
MUENZNER RICHARD J & BRENDA J 17-20-31-5A2-0000-054A (HX) PAD: 2045 LOST TRL W 1/2 OF LOT 54 (LESS RD)	1,881.04	3,292	MARTIN JEANNE E 25-20-31-5BA-0000-00K4 (HX) PAD: 1385 N 426 SR E 122 FT OF LOT K	1,470.78	3,335	MC CULLOCH SUSANNAH H & HUTZLER JAMES K JR 31-20-31-503-0000-0020 PAD: 1244 ORANGE AVE LOT 2 (LESS WLY 20 FT) + ...	2,298.47	3,374
KIMMIG CHARLES E & ROSE M 17-20-31-5A2-0000-0550 PAD: OAKWAY E 1/2 OF LOT 55 (LESS RD)	118.94	3,293	GILLIN JAMES G & CATHERINE DECARLO 25-20-31-5BA-0000-014A W 1/8 & W 4.5 FT OF E 1/2 OF ...	714.12	3,336	*****YONGE GRANT PHILLIP R *****PB 1 PGS 35 TO 38		
-----SEC 18 TWP 20 RNG 31----- COX LAVERNE E 18-20-31-300-005C-0000 PAD: DOVETAIL RUN	522.17	3,294	JAFFAR ALI H 25-20-31-5BA-0000-0910 PAD: 601 HOWARD AVE LOTS 91 & 92 (LESS E 465 FT ...	248.17	3,337	*****PB 6 PG 93 WINTER SPRINGS GOLF LLC C/O RDC GOLF GROUP 31-20-31-5BB-0000-003D PT OF LOTS 3 & 4 IN 18-21-31 ...	105.44	3,375
COX LAVERNE E 18-20-31-300-006C-0000 (HX) PAD: 145 ROSE HILL TRL	1,581.07	3,295	LAMONTHE JAY H & ALICE M 25-20-31-5BA-0000-118B (HX) PAD: 2740 ELM ST S 255 FT OF N 300 FT OF E ...	196.58	3,338	WINTER SPRINGS GOLF LLC C/O RDC GOLF GROUP 31-20-31-5BB-0000-007C PT OF LOTS 7 & 12 IN ...	105.44	3,376
COX LAVERNE E 18-20-31-300-006F-0000 *****GINDERVILLE HEIGHTS *****PB 4 PG 42	43.12	3,296	SEVOR JEFFREY J & SUSAN M 25-20-31-5BA-0000-1250 PAD: 2250 ELM ST E 1/2 OF LOT 125	899.55	3,339	-----SEC 32 TWP 20 RNG 31----- *****MINERAL SPRING PARK *****PB 7 PG 60		
CAPPS LORENE HEIRS C/O JAMES CAPPS 18-20-31-501-0000-0190 (HX) PAD: 3804 PINE AVE LOT 19 & N 35 FT OF LOT 20	247.97	3,297	RESIDENTIAL FUNDING CORP STE 600 25-20-31-5BA-0000-142D PAD: 1160 ELM ST E 142 FT OF LOT 142 (LESS ...	3,546.70	3,340	*****MINERAL SPRING PARK 3RD *****SECTION *****ORB 347 PG 55	663.90	3,377
HAMLIN JANICE M 18-20-31-501-0000-0310 (HX) PAD: 3800 HICKORY AVE LOT 31 & N 40 FT OF LOT 32	764.60	3,298	BIELOOKI EDWARD & KUCHARSKI M 25-20-31-5BA-0000-143A E 142 FT OF LOT 143 (LESS ...	421.93	3,341	BOSTON VERA J 32-20-31-504-0000-0070 (HX) PAD: 2013 SPRING DR	579.63	3,379
WILLEY KEVIN & NANCY 18-20-31-501-0000-0450 PAD: 3812 CYPRESS AVE S 5 FT OF LOT 45 & ALL LOT ...	1,193.17	3,299	ROSS JOHN M & NANCY 25-20-31-5BA-0000-154A LOT 154 (LESS N 305 FT OF W ...	831.80	3,342	DASSO RENEE & DASSO MARK 32-20-31-504-0000-0080 (HX) PAD: 2007 SPRING DR	154.33	3,380
CICHANSKI ALAN C & RAMONA K 18-20-31-501-0000-0500 (HX) PAD: 3813 CYPRESS AVE LOTS 50 51 & 52 (LESS N 5FT ...	548.27	3,300	RODGERS GLENDA L & DEMETRY CRAIG B 25-20-31-5BA-0000-157A (HX) PAD: 1687 FLORIDA AVE E 1/2 OF LOT 157	1,210.83	3,343	TEDESCO AUGUSTINE & CYNTHIA A 32-20-31-504-0000-0310 (HX) PAD: 1925 BOAT CLUB RD	312.99	3,381
KELLY RICHARD S & JEANNE 18-20-31-501-0000-0550 (HX) PAD: 3812 PINE AVE LOT 55 & N 1/2 OF LOT 56 & E ...	566.23	3,301	ROSE DAVID E & WILLIAMS BARBARA J 25-20-31-5BA-0000-1600 W 1/2 OF LOT 160 (LESS N 120 ...	678.91	3,344	-----SEC 34 TWP 20 RNG 31----- PILOJAN SCOTT D & VALLIE W 34-20-31-300-002A-0000	128.33	3,382
*****BAKERS CROSSING PH 1 *****PB 60 PGS 27 - 29 *****ALL A/5D, 5E, 5F, 5G, 5H, 5I & PT 5			BUCKLEY JOHN 25-20-31-5BA-0000-2140 LOTS 214 & 216 (LESS S 330 ...	459.05	3,345	PILOJAN SCOTT D & VALLIE W 34-20-31-300-002B-0000 (HX) PAD: 2341 BLACK HAMMOCK RD	1,578.26	3,383
WEST LAKE PLANTATION LC 18-20-31-505-0000-0060 *****BAKERS CROSSING PH 2 *****PB 62 PGS 97 - 99	543.51	3,302	HOANG MINH N & LOAN H 25-20-31-5BA-0000-219A E 1/2 OF LOT 219	896.71	3,346	*****LAKE JESSUP HEIGHTS *****PB 9 PG 87		
*****ALL 18-20-31-300-005N-0000 & CANDELARIA JOSE O & IVELISSE 18-20-31-506-0000-0080	234.62	3,303	ROWLEY BRIAN K 25-20-31-5BA-0000-2360 PAD: 1270 OKLAHOMA AVE E 694.7 FT OF LOT 236 (LESS ...	2,825.16	3,347	HIDALGO DIANE L 34-20-31-501-0000-0080 (HX) PAD: 2329 PALM DR	186.86	3,384
D R HORTON INC STE 102 18-20-31-506-0000-0190	235.62	3,304	ALLRED DAVID R & TORA A 25-20-31-5BA-0000-2440 PAD: 1265 OKLAHOMA ST N 1/2 OF LOT 244 (LESS W 5 ...	1,273.77	3,348	-----SEC 36 TWP 20 RNG 31----- *****DREWS 1ST ADD TO BLACK *****HAMMOCK *****PB 2 PG 72		
D R HORTON INC STE 102 18-20-31-506-0000-0320	235.62	3,305	BEASLEY BETTY JO 25-20-31-5BA-0000-249A (HX) PAD: 2175 FLORIDA AVE E 1/2 OF W 1/2 OF LOT 249	185.57	3,349	DIMAURO LYNN 36-20-31-501-0000-0100 PAD: 3190 HOWARD AVE E 1/2 OF LOT 10 (LESS RD) B ...	2,209.70	3,385
D R HORTON INC STE 102 18-20-31-506-0000-0520	145.38	3,306	GAIER ROBERTO E & DECORCHO SIOMARA P 25-20-31-5BA-0000-2600 (HX) PAD: 2220 ORANGE ST E 1/2 OF LOT 260	1,224.11	3,350	*****OSCEOLA BLUFF SOUTH *****5 ACRE DEVELOPMENT 86 PARCELS *****ALSO IN SEC 12	300.77	3,386
D R HORTON INC STE 102 18-20-31-506-0000-0540	145.38	3,307	VARILLAS JAMIE O & ROSAS LEONCIO JR 25-20-31-5BA-0000-260A PAD: 2195 OKLAHOMA ST W 1/2 OF LOT 260	1,653.71	3,351	STEWART DALE S & LAURA 01-20-32-3AP-001F-0000 (HX) PAD: 2361 WACCASSA ST SEC 12 TWP 20S RGE 32E BEG ...	619.33	3,387
D R HORTON INC STE 102 18-20-31-506-0000-0570	145.38	3,309	MEDINA EUSEBIO 25-20-31-5BA-0000-271A (HX) PAD: 2101 PACKARD AVE E 1/2 OF LOT 271	826.83	3,352	VOLLKRATH GENEVA B 01-20-32-3AP-001T-0000 SEC 12 TWP 20S RGE 32E BEG ...	600.03	3,388
D R HORTON INC STE 102 18-20-31-506-0000-0600	145.38	3,310	TAYLOR MICHAEL R 25-20-31-5BA-0000-272A (HX) PAD: 2275 PACKARD AVE W 1/2 OF LOT 272	784.16	3,353	MERCURIO MARIA J 01-20-32-3AP-001U-0000 PAD: 2560 CANVASBACK TR SEC 12 TWP 20S RGE 32E BEG ...	1,682.70	3,389
D R HORTON INC STE 102 18-20-31-506-0000-0640	144.38	3,311	U S LEADER DEV CO INC 25-20-31-5BA-0000-2930 LOTS 293 + 294	599.21	3,354	DEPINTO MARC K & MARIA S 01-20-32-3AP-002E-0000 PAD: 1841 MERGANSEY WAY SEC 01 TWP 20S RGE 32E FM NE ...	874.37	3,390
WEST LAKE PLANTATION LC 18-20-31-506-0000-0870	144.38	3,312	MOORE JOHN E & KATHERINE A 25-20-31-5BA-0000-303A (HX) PAD: 3311 ORANGE ST W 1/2 OF LOT 303	433.01	3,355	CHILES REUBEN E 01-20-32-3AP-002R-0000 PAD: 1880 MERGANSEY WAY SEC 01 TWP 20S RGE 32E FROM ...	1,252.53	3,391
WEST LAKE PLANTATION LC 18-20-31-506-0000-0880	144.38	3,312	JOHNSON DONALD J 25-20-31-5BA-0000-305A (HX) PAD: 3150 STONE ST E 1/2 OF LOT 305	1,657.99	3,356	SMITH MARIA E S 01-20-32-3AP-002Z-0000 PAD: 1585 E OSCEOLA RD SEC 01 TWP 20S RGE 32E FROM ...	1,174.05	3,392
D R HORTON INC STE 102 18-20-31-506-0000-0940	145.38	3,313	INDIVERI BRIAN 25-20-31-5BA-0000-306B (HX) PAD: 2325 PACKARD AVE W 1/2 OF LOT 306	495.41	3,357	TAGUE STEPHEN P 01-20-32-3AP-006A-0000 SEC 12 TWP 20S RGE 32E BEG ...	518.91	3,393
D R HORTON INC # 102 18-20-31-506-0000-0960	145.38	3,314	MCNEILL RALPH 25-20-31-5BA-0000-3090 PAD: 2910 STONE ST W 1/2 OF LOT 309	1,295.00	3,358	JENKINS ROBERT E 01-20-32-3AP-007B-0000 (HX) PAD: 2340 WACCASSA ST SEC 12 TWP 20S RGE 32E BEG ...	359.85	3,394
JONES COLUMBUS C 18-20-31-506-0000-0990	144.38	3,315	LOVE RICHARD H & EDITH G 25-20-31-5BA-0000-3110 PAD: STONE ST	1,560.02	3,359	HEADRICK DANNY J 01-20-32-3AP-0080-0000 PAD: 2870 WACCASSA ST SEC 01 TWP 20S RGE 32E ...	1,734.37	3,395
ELLIS TIMOTHY L & KAREN W 18-20-31-506-0000-1020	144.38	3,316	JIMENEZ JAIME & OLGA 25-20-31-5BA-0000-315A (HX) PAD: 2435 INDEPENDENCE AVE W 1/2 OF LOT 315 & W 1/2 OF ...	3,542.83	3,360	HEADRICK FEED STORE INC 01-20-32-3AP-0100-0000 PAD: WACCASSA ST SEC 01 TWP 20S RGE 32E BEG ...	844.75	3,396
D R HORTON INC # 102 18-20-31-506-0000-1030	145.38	3,317	PROFES JAMES B 25-20-31-5BA-0000-325A (HX) PAD: 1752 STONE ST E 1/2 OF LOT 325	266.83	3,361	WORSHAM JULIE 01-20-32-3AP-0110-0000 PAD: 2760 WITHLACOCHEE PT SEC 01 TWP 20S RGE 32E BEG ...	2,481.62	3,397
D R HORTON INC # 102 18-20-31-506-0000-1040	145.38	3,319	VILLACAMPA ADOLFO 25-20-31-5BA-0000-328C W 1/4 OF LOTS 328 & 329 ...	442.43	3,362	BEMISH JULIE M & PRATHER KEITH 01-20-32-3AP-0160-0000 SEC 01 TWP 20S RGE 32E FROM ...	701.23	3,398
D R HORTON INC # 102 18-20-31-506-0000-1070	145.38	3,320	VILLACAMPA ADOLFO ATTN RAMON ALVELO 25-20-31-5BA-0000-3290 PAD: FLORIDA AVE/SEC 1 W 162.83 FT OF LOTS 328 & ...	416.63	3,363	COLLINS TOBY 01-20-32-3AP-0190-0000 PAD: 2397 WACCASSA ST SEC 01 TWP 20S RGE 32E BEG ...	467.55	3,399
D R HORTON INC # 102 18-20-31-506-0000-1090	145.38	3,321	GASIEWICZ MARION B & GASIEWICZ RICKARD E 25-20-31-5BA-0000-3560 (HX) PAD: 2155 STONE ST	924.48	3,364	-----SEC 02 TWP 20 RNG 32----- *****OSCEOLA WOODS *****5 ACRE DEVELOPMENT 44 PARCELS *****ALSO IN 3 & 10 & 11-20-32		
D R HORTON INC STE 102 18-20-31-506-0000-1100	145.38	3,322	SPENCER GLENROY & VIVETTE 25-20-31-5BA-0000-3640 PAD: STONE ST	1,545.52	3,365	WARDEN COLT & DEBRA 02-20-32-3AM-001G-0000 (HX) PAD: 696 E OSCEOLA RD SEC 10 TWP 20S RGE 32E FROM ...	361.18	3,400
D R HORTON INC #102 18-20-31-506-0000-1250	145.38	3,323	HODGE MICHAEL D & ANGELA G 25-20-31-5BA-0000-366A PAD: VAN ARSDALE ST LOT 366 (LESS W 633.33 FT)	637.51	3,366	RAMOS ROBERTO 02-20-32-3AM-001H-0000 (HX) PAD: 720 E OSCEOLA RD SEC 10 TWP 20S RGE 32E FROM ...	1,076.18	3,401
D R HORTON INC STE 102 18-20-31-506-0000-1280	145.38	3,324	HODGE MICHAEL D & ANGELA G 25-20-31-5BA-0000-367A (HX) PAD: 2701 PACKARD AVE LOT 367 (LESS W 633.33 FT) & ...	2,014.13	3,367	RAMOS CARLOS F 02-20-32-3AM-001J-0000 PAD: 714 E OSCEOLA RD SEC 10 TWP 20S RGE 32E FROM ...	1,192.56	3,402
D R HORTON INC STE 102 18-20-31-506-0000-1330	145.38	3,325	DAWSON RAY E JR 25-20-31-5BA-0000-3680 (HX) PAD: 3085 STONE ST LOT 368 (LESS N 318.5 FT)	514.90	3,368	BOHANNON ROGER W SR 02-20-32-3AM-001M-0000 PAD: 806 E OSCEOLA RD SEC 10 TWP 20S RGE 32E FROM ...	860.58	3,403
-----SEC 19 TWP 20 RNG 31----- *****MECCA HAMMOCK *****PB 1 PG 84			STULL LILA K 25-20-31-5BA-0000-3690 (HX) PAD: 2695 PACKARD AVE N 324.25 FT OF LOT 369	778.57	3,369	HRABOSKY PATRICK C 02-20-32-3AM-0090-0000 (HX) PAD: E OSCEOLA RD SEC 02 TWP 20S RGE 32E BEG ...	424.58	3,404
COURT JAMES M II & COURT JON K & COURT KAREN S 19-20-31-501-0000-001C (HX) PAD: 581 OAKWAY E 100 FT OF W 900 FT OF LOTS ...	586.58	3,326	HANKINS TERRY L 25-20-31-5BA-0000-378A (HX) PAD: 2550 PALM AVE E 1/2 OF LOT 378	1,166.09	3,370	NELMS JAMES Q 1701 BANDIT WAY 04-20-32-300-002D-0000 (HX) PAD: 1701 BANDIT WAY	261.86	3,405
FOSTER EUNICE F & FOSTER CRAIG D & ET AL 19-20-31-501-0000-001J (HX) PAD: 555 OAKWAY E 257.5 FT OF W 800 FT OF ...	1,520.84	3,327	SMITH SAMUEL A & LINDA I 25-20-31-5BA-0000-404A PAD: 2934 ECHOSASSA TRL S 330 FT OF N 973.5 FT OF ...	4,869.23	3,371	WELLER JANET K 04-20-32-300-002E-0000 PAD: BANDIT WAY (5 AC)	652.96	3,406
HOPKINS WALTER R JR 19-20-31-501-0000-0030 (HX) PAD: 620 MICHIGAN ST W 1/2 OF E 1/2 OF LOTS 3 & 4	2,370.90	3,328	SCOTT A C JR 25-20-31-5BA-0000-420A (HX) PAD: 2700 HOWARD AVE LOTS 420 & 421 (LESS E ...	859.70	3,372			
RYSDYK JANE M & MARK D 19-20-31-501-0000-003B (HX) PAD: 4751 S SANFORD AVE W 1/2 OF LOT 3	2,620.44	3,329						
JOHNSON DALE L 19-20-31-501-0000-005D PAD: 727 MICHIGAN ST E 106 FT OF N 160 FT OF E ...	916.93	3,330						
ANDERSEN RANDY N 19-20-31-501-0000-008A PAD: 652 MYRTLE ST E 1/2 OF LOT 8	858.96	3,331						
HOPKINS MABEL JANE 19-20-31-501-0000-0100 (HX) PAD: 900 MICHIGAN ST S 1/2 OF LOT 10	6,097.90	3,332						
PICKREN DONALD R & CHERYL 19-20-31-501-0000-013C (HX) PAD: 1125 OAKWAY E 165 FT OF N 264 FT OF N ...	1,180.97	3,333						

NAME - PARCEL NUMBER	TAXES DUE	SEQ. #
RATLIFF DORIS M & RONNIE J LIFE EST (COVEY VIRGINIA H) 04-20-32-300-002G-0000 (HX) PAD: 1175 RETREAT RD -----SEC 05 TWP 20 RNG 32-----	966.33	3,407
NEIGHBORS JESSE C 05-20-32-300-0260-0000 (HX) PAD: 2240 BLUE FISH PL (5 AC)	397.72	3,408
DOBBS RAYMOND & ANN 05-20-32-300-0290-0000 (HX) PAD: 1660 BANDIT WAY (5 AC)	1,063.02	3,409
BOOTHE ROBERT E L 05-20-32-300-0310-0000 (HX) PAD: 2205 BLUEFISH PL (5 AC)	541.42	3,410
GETCHELL PHILLIP A & TAMARA J 05-20-32-300-0390-0000 (HX) PAD: 1680 BANDIT WAY (5 AC)	702.42	3,411
COOK JACK A & LORETTA 05-20-32-300-0400-0000 (HX) PAD: 1800 BANDIT WAY (15 AC)	534.05	3,412
BOOTHE CHARLES L & ROBERTA 05-20-32-300-0450-0000 (HX) PAD: 1980 BLUE FISH PL (5 AC)	527.20	3,413
BROGDON FRITZ & ESTELLE 05-20-32-300-053A-0000 (HX) PAD: 1500 BLUEFISH PL	50.59	3,414
TOMPCKINS WILLIS E & TERRIE JOANN 05-20-32-300-0580-0000	522.17	3,415
BROGDON JANICE D 05-20-32-300-0630-0000 (HX) PAD: 1900 BLUE FISH PL (5 AC)	449.56	3,416
*****MULLET LAKE RETREAT *****5 ACRE DEVELOPMENT *****32 PARCELS	*****	*****
CHAUDOUIN EDWARD J & LIBBY ANJANNETTE A 05-20-32-301-001F-0000 PAD: 2165 MULLETT LAKE PARK RD SEC 05 TWP 20S RGE 32E E 1/2 ...	3,472.96	3,417
SMITH WILLIE & EMMA M 05-20-32-301-001K-0000 (HX) PAD: 1911 MULLETT LAKE PARK RD SEC 05 TWP 20S RGE 32E N 1/2 ...	2,364.55	3,418
SMITH EMMA & WILLIE 05-20-32-301-001Q-0000 PAD: 1941 MULLETT LAKE PARK RD SEC 05 TWP 20S RGE 32E S 1/2 ...	1,196.74	3,419
BROWN DONALD E & SUSAN A 05-20-32-301-001R-0000 SEC 05 TWP 20S RGE 32E S 1/2 ...	694.78	3,420
THORBOURNE ROY S 05-20-32-301-001S-0000 SEC 05 TWP 20S RGE 32E N 1/2 ...	732.41	3,421
UNITED CEREBRAL PALSY ASSN OF PALM BEACH & MID-COAST CTY INC 05-20-32-301-002C-0000 SEC 05 TWP 20S RGE 32E N 1/2 ...	665.91	3,422
*****MULLET LAKE RETREAT UNIT 2 *****5 ACRE DEVELOPMENT *****32 PARCELS	*****	*****
SELPH JACK 05-20-32-302-0120-0000 (HX) PAD: 1275 RETREAT RD SEC 05 TWP 20S RGE 32E W 1/2 ...	635.25	3,423
WHALEY JAMES R & KELLY J 05-20-32-302-0140-0000 PAD: 1450 RETREAT RD SEC 05 TWP 20S RGE 32E E 1/2 ...	2,007.16	3,424
MEADORS MICHAEL 05-20-32-302-0220-0000 PAD: 1600 RETREAT RD SEC 05 TWP 20S RGE 32E E 1/2 ...	1,341.88	3,425
RHODES ALLAN & BERNSTEIN MICHELLE 05-20-32-302-0280-0000 (HX) PAD: 2075 RETREAT RD SEC 05 TWP 20S RGE 32E E 1/2 ...	1,748.99	3,426
-----SEC 06 TWP 20 RNG 32-----		
FRIDDLE ALVIS L 06-20-32-300-001Y-0000 (HX) PAD: 2655 PERCH RD	510.56	3,427
CROSKY BENJAMIN A & MICHELLE 06-20-32-300-006C-0000 (HX) PAD: 2993 OSCEOLA RD	3,389.79	3,428
LAI THANH THUY THI 06-20-32-300-007C-0000	1,299.89	3,429
SCHROEDER LYNDA R 06-20-32-300-0170-0000	483.83	3,430
NOBLES HAROLD S JR 06-20-32-300-01A2-0000 PAD: PERCH RD	668.35	3,431
DAY CALVIN F 06-20-32-300-01A3-0000 PAD: BASS BLVD *****DEER TRACTS *****5 ACRE DEVELOPMENT *****12 PARCELS	491.01	3,432
ROQUEMORE DAVID III & LAURA 06-20-32-301-0040-0000 PAD: 1727 KIMMIE KAY DR SEC 06 TWP 20S RGE 32E N 1/2 ...	682.79	3,433
OVERBEE RICHARD A JR 06-20-32-301-004A-0000 (HX) PAD: 1675 KIMMIE KAY DR SEC 06 TWP 20S RGE 32E BEG ...	102.45	3,434
DREGGORS DONALD & MEREDITH 06-20-32-301-004C-0000 (HX) PAD: 1723 KIMMIE KAY DR SEC 06 TWP 20S RGE 32E W 1/2 ...	490.33	3,435
KATZMAN KRISTIN 06-20-32-301-004K-0000 PAD: 1739 KIMMIE KAY DR SEC 06 TWP 20S RGE 32E S 1/2 ...	1,343.04	3,436
-----SEC 07 TWP 20 RNG 32-----		
YOUNGERS CHARLES D & DEBORAH M 07-20-32-300-0010-0000 *****ST JOHNS RANCH ESTATES *****UNRECD PLAT	658.68	3,437
REEVES CHARLES D & ESTELLE J 07-20-32-300-0001-0070 (HX) PAD: 2000 E 46 SR SEC 07 TWP 20S RGE 32E LOTS ...	1,381.31	3,438
KUPAI INC 07-20-32-300-0002-0060 PAD: 1205 MULLETT LAKE PARK RD SEC 07 TWP 20S RGE 32E LOT 6 ...	2,711.92	3,439
SMITH TERRY R & CHRISTINE 07-20-32-300-0003-001A (HX) PAD: 2405 W OSCEOLA RD PT OF LOT 1 TRACT 3 DESC AS ...	51.59	3,440
-----SEC 08 TWP 20 RNG 32-----		
DREGGORS DENNIS M & JULIET A 08-20-32-300-0040-0000 (HX) PAD: 1255 IRON HORSE BEND	1,280.81	3,441
GOLDEN NED D & TINA M 08-20-32-300-008A-0000 (HX) PAD: 1300 OSCEOLA RD (1.02 AC)	1,748.33	3,442
HOWARD VINCENT W JR & JANELL R 08-20-32-300-009B-0000 (HX) PAD: 1011 MOCKINGBIRD LN	852.06	3,443
KLAUCK MERRIE R 08-20-32-300-009C-0000 (HX) PAD: 1190 CARUTHERS WOODS RD	504.26	3,444
SMITH RICKY L 08-20-32-300-009G-0000 PAD: 1545 DEER RUN	1,633.44	3,445

NAME - PARCEL NUMBER	TAXES DUE	SEQ. #
DEAN DARRELL & TERRY & BURCH JOHN 08-20-32-300-009J-0000 (HX) PAD: 901 MOCKINGBIRD LN (30.29 AC)	561.67	3,446
DEAN DARRELL & TERRY & BURCH JOHN 08-20-32-300-009K-0000 PAD: MOCKINGBIRD LN (30.59 AC)	109.50	3,447
*****HOLIDAY RANCHES *****5 ACRE DEVELOPMENT *****11 PARCELS	*****	*****
RAZOR SHERRY A & SANCHEZ BARNEY A 08-20-32-301-001D-0000 (HX) PAD: 1295 IRON HORSE BEND (& 1 SEC 08 TWP 20S RGE 32E BEG ...	1,325.92	3,448
-----SEC 09 TWP 20 RNG 32-----		
SMITH JAMES P 09-20-32-300-002A-0000 PAD: FOUR WHEEL LN	226.24	3,450
WILLIAMS LAVERNE & LORI 09-20-32-300-0040-0000 (HX) PAD: 1188 OSCEOLA RD	381.00	3,451
KEETON JOSEPH E & KRISTINA L 09-20-32-300-0090-0000 (HX) PAD: 1176 W OSCEOLA RD	1,304.84	3,452
MUMME LAURA J & WEBER HENRY H III 09-20-32-300-009A-0000 PAD: 1100 W OSCEOLA RD	1,326.45	3,453
CARUTHERS ROBBY G & DEBORAH S 09-20-32-300-012A-0000 PAD: W OSCEOLA RD	275.56	3,454
*****OSCEOLA ACRES *****5 ACRE DEVELOPMENT *****77 PARCELS	*****	*****
HARDISON KELLY L 09-20-32-301-001E-0000 PAD: 701 SHAWNEE TRL SEC 09 TWP 20S RGE 32E BEG ...	1,476.17	3,455
FRENCH STEWART A 09-20-32-301-001U-0000 (HX) PAD: 1391 ARAPAHO TRL SEC 09 TWP 20S RGE 32E BEG ...	675.85	3,456
PATRICK JENNIFER L 09-20-32-301-001V-0000 (HX) PAD: 1341 ARAPAHO TRL SEC 09 TWP 20S RGE 32E BEG ...	578.86	3,457
PALMER MICHAEL D & PATRICIA & PALMER WAYNE S & ELLA MAE 09-20-32-301-001Y-0000 (HX) PAD: 700 SHAWNEE TRL SEC 09 TWP 20S RGE 32E ...	1,213.22	3,458
FARGO JERRY T & KATHLEEN E 09-20-32-301-0170-0000 (HX) PAD: 320 SHAWNEE TRL SEC 09 TWP 20S RGE 32E BEG ...	452.42	3,459
FARLEY NATHAN 09-20-32-301-0220-0000 (HX) PAD: 300 RACCOON TRL SEC 09 TWP 20S RGE 32E BEG ...	318.42	3,460
PLATMAN MARK A & DAWN 09-20-32-301-0230-0000 (HX) PAD: 301 RACCOON TRL SEC 09 TWP 20S RGE 32E BEG ...	747.79	3,461
TAYLOR JOHN & AUDREY 09-20-32-301-0320-0000 PAD: 1235 ARAPAHO TRL SEC 09 TWP 20S RGE 32E BEG ...	467.55	3,462
DEMSKI THOMAS E 09-20-32-301-0360-0000 (HX) PAD: 500 SHAWNEE TRL SEC 09 TWP 20S RGE 32E BEG ...	610.73	3,463
CARR ANTHONY W 09-20-32-301-0560-0000 PAD: 1100 ARAPAHO TRL SEC 09 TWP 20S RGE 32E BEG ...	903.12	3,464
HUDDLESTON KENNETH W & HUDDLESTON AUDREY 09-20-32-301-0570-0000 (HX) PAD: 1160 ARAPAHO TRL SEC 09 TWP 20S RGE 32E BEG ...	692.77	3,465
PALMER MICHAEL D & PATRICIA I 09-20-32-301-0740-0000 (HX) PAD: 780 SHAWNEE TRL SEC 09 TWP 20S RGE 32E ...	963.92	3,466
-----SEC 10 TWP 20 RNG 32-----		
*****LAKE HARNEY ESTATES *****5 ACRE DEVELOPMENT 256 PARCELS *****ALSO IN 10 & 11 & 14-20-32	*****	*****
SPANGLER MICHAEL F 10-20-32-301-001D-0000 SEC 11 TWP 20S RGE 32E BEG ...	772.46	3,467
BROWN ROBERT D 10-20-32-301-001E-0000 (HX) PAD: 1018 SETTLERS LOOP SEC 11 TWP 20S RGE 32E BEG ...	637.74	3,468
STICKLE ERNEST & TAMMY 10-20-32-301-001R-0000 (HX) PAD: 1082 SETTLERS LOOP SEC 11 TWP 20S RGE 32E BEG ...	758.77	3,469
KNIGHT MARVIN F JR & MELISSA H 10-20-32-301-002G-0000 PAD: 1075 E OSCEOLA RD SEC 11 TWP 20S RGE 32E BEG ...	641.31	3,470
NEFF JULIE & JOHN T 10-20-32-301-002S-0000 (HX) PAD: 1351 HOLDER CV SEC 11 TWP 20S RGE 32E FROM ...	1,214.98	3,471
KNIGHT MARVIN JR & MELISSA H 10-20-32-301-002W-0000 (HX) PAD: 1260 W GARON CV SEC 11 TWP 20S RGE 32E FROM ...	353.49	3,472
BENNETT SCOTT E & LINDA J 10-20-32-301-003B-0000 (HX) PAD: 1493 DEVANY CT SEC 02 TWP 20S RGE 32E BEG ...	202.54	3,473
HOFMANN RICHARD & MITSUKU T 10-20-32-301-004C-0000 (HX) PAD: 1466 BRIGHAM LOOP SEC 14 TWP 20S RGE 32E BEG ...	443.26	3,474
ALFIERI STEVE & KENDRA 10-20-32-301-004J-0000 PAD: WINONA DR SEC 14 TWP 20S RGE 32E BEG ...	1,774.32	3,475
HEALD RICHARD P & PELLEGRINO ANNA 10-20-32-301-004P-0000 PAD: 1430 BRIGHAM LOOP SEC 14 TWP 20S RGE 32E BEG ...	1,608.00	3,476
SHAW CHARLES E & BROWN KENNETH 10-20-32-301-004X-0000 PAD: 715 WINONA DR SEC 14 TWP 20S RGE 32E BEG ...	1,382.06	3,477
LEE CHRISTOPHER J & RUTH E 10-20-32-301-005G-0000 (HX) PAD: SUTTON TRL SEC 11 TWP 20S RGE 32E FM NW ...	1,139.17	3,478
TAYLOR DAVID R & CYNTHIA L 10-20-32-301-005N-0000 PAD: 1057 WINONA DR SEC 11 TWP 20S RGE 32E BEG ...	1,770.67	3,479
SIMPSON DAVID K & LORI E L 10-20-32-301-005P-0000 (HX) PAD: 1233 SETTLERS LOOP SEC 11 TWP 20S RGE 32E BEG ...	200.71	3,480
MICHAUD YVONNE 10-20-32-301-005T-0000 (HX) PAD: 1179 SETTLERS LOOP SEC 11 TWP 20S RGE 32E BEG ...	634.17	3,481

NAME - PARCEL NUMBER	TAXES DUE	SEQ. #
SIEGEL ERIC S 10-20-32-301-005Z-0000 PAD: SUTTON TRL SEC 11 TWP 20S RGE 32E BEG ...	43.86	3,482
WILKINSON RUSSELL S 10-20-32-301-006C-0000 (HX) PAD: 1299 SUTTON TRL SEC 11 TWP 20S RGE 32E BEG ...	1,427.95	3,483
AXLINE MISTY M & CREWS J C & BLANCHE 10-20-32-301-006K-0000 (HX) PAD: 1237 W GARON COVE SEC 11 TWP 20S RGE 32E BEG ...	862.86	3,484
WATTS JULIETTE 10-20-32-301-006N-0000 (HX) PAD: 1375 BRIGHAM LOOP SEC 14 TWP 20S RGE 32E BEG ...	2,540.37	3,485
SKILES MAJUANA K 10-20-32-301-008A-0000 PAD: SETTLERS LOOP SEC 11 TWP 20S RGE 32E BEG ...	467.55	3,486
BALDWIN MICHELLE J 10-20-32-301-0180-0000 (HX) PAD: 413 E OSCEOLA RD SEC 10 TWP 20S RGE 32E BEG ...	984.15	3,487
IRWIN KEVIN 10-20-32-301-019A-0000 PAD: E OSCEOLA RD SEC 11 TWP 20S RGE 32E BEG ...	467.55	3,488
FERGUSON ROBERT L 10-20-32-301-0230-0000 (HX) PAD: 1211 BEE LN SEC 10 TWP 20S RGE 32E BEG ...	439.74	3,489
IRVIN ARVIS N & IRVIN KAY H 10-20-32-301-0280-0000 PAD: 541 E OSCEOLA RD SEC 10 TWP 20S RGE 32E BEG ...	652.41	3,490
TATICH STEPHEN W 10-20-32-301-0370-0000 (HX) PAD: 880 SETTLERS LOOP SEC 10 TWP 20S RGE 32E BEG ...	1,911.71	3,491
HAWK RONALD H 10-20-32-301-0400-0000 (HX) PAD: 1165 BEE LN SEC 10 TWP 20S RGE 32E BEG ...	239.66	3,492
BROOKE ROBIN L 10-20-32-301-0470-0000 (HX) PAD: 915 SETTLERS LOOP SEC 10 TWP 20S RGE 32E BEG ...	317.94	3,493
BUHROW CURTIS S & ELAINE A 10-20-32-301-049A-0000 (HX) PAD: 225 E OSCEOLA RD SEC 10 TWP 20S RGE 32E BEG ...	584.26	3,494
ROBINSON MICHAEL & GRAVELY ROBERT T HEIRS 10-20-32-301-0860-0000 PAD: 908 STAFFORD TRL SEC 10 TWP 20S RGE 32E BEG ...	1,017.54	3,495
DE ROUCHIE JAMES E & MICHELLE 10-20-32-301-0950-0000 PAD: 932 STAFFORD TRL SEC 10 TWP 20S RGE 32E BEG ...	1,077.76	3,496
DE ROUCHIE JAMES E & MICHELLE 10-20-32-301-0960-0000 (HX) PAD: 948 STAFFORD TRL SEC 10 TWP 20S RGE 32E BEG ...	143.31	3,497
BASS KEITH A & LISA A 10-20-32-301-0970-0000 (HX) PAD: 933 STAFFORD TRL SEC 10 TWP 20S RGE 32E BEG ...	753.69	3,498
BASS KEITH A 10-20-32-301-1050-0000 PAD: 955 STAFFORD PT SEC 10 TWP 20S RGE 32E BEG ...	674.46	3,499
RAFUESE WALTER L III 10-20-32-301-1090-0000 (HX) PAD: 1405 LAKEVIEW RANCH PT SEC 11 TWP 20S RGE 32E BEG ...	212.56	3,500
-----SEC 14 TWP 20 RNG 32-----		
*****LAKE HARNEY ACRETTES *****PB 11 PG 34	*****	*****
BRACKINS NORMAN D & DEASE SYLVIA 14-20-32-501-0A00-0120 PAD: 555 HARNEY HEIGHTS RD CRUZ JOSE & MELINDA 14-20-32-501-0B00-004A PAD: HARNEY HEIGHTS RD E 276 FT OF LOT 4 BLK B	981.75	3,501
ESPEJO JOSE D 14-20-32-501-0B00-0100 PAD: 528 HARNEY HEIGHTS RD SAWH LUKE 14-20-32-501-0B00-0110 (HX) PAD: 540 HARNEY HEIGHTS RD	1,985.37	3,504
ZILE NORMAN C JR 14-20-32-501-0B00-0140 (HX) PAD: 576 HARNEY HEIGHTS RD W 1/2 OF LOT 14 BLK B	154.33	3,505
HILL MATTHEW & EMMA 14-20-32-501-0C00-0010 PAD: 600 HARNEY HEIGHTS RD MILES STEVEN K 14-20-32-501-0C00-0140 (HX) PAD: 983 MEADE RD	539.55	3,506
HELMS KEITH & VONDA 14-20-32-501-0C00-0170 (HX) PAD: 951 MEADE RD LOTS 17 & 18 BLK C	289.10	3,507
COLLINS JAYE D 14-20-32-501-0D00-0040 (HX) PAD: 641 HARNEY HEIGHTS RD WHITEHEAD PEGGY G 14-20-32-501-0D00-0060 PAD: HARNEY HEIGHTS RD LOT 6 (LESS S 150 FT OF W ...	64.18	3,510
BRIDGES EDWARD J & JANE 14-20-32-501-0D00-007A (HX) PAD: 709 HARNEY HEIGHTS RD E 1/2 & S 20 FT OF W 1/2 OF ...	51.59	3,511
CARAWAY DORIS M 14-20-32-501-0D00-0090 (HX) PAD: 721 HARNEY HEIGHTS RD LOT 9 (LESS BEG 145.97 FT S ...	169.47	3,512
OAKLEY KENNETH D 14-20-32-501-0E00-0040 (HX) PAD: 998 MEADE RD JACKSON DAVID E 14-20-32-501-0E00-0100 PAD: MEADE RD N 1/2 OF LOT 10 BLK E	943.42	3,513
BOTSKO EDWARD II & DANEEN 14-20-32-501-0E00-010A (HX) PAD: 950 MEADE RD S 1/2 OF LOT 10 BLK E	415.23	3,515
JACKSON DAVID E #C/O MARTINEZ BILL 14-20-32-501-0E00-0110 (HX) PAD: 906 MEADE RD LOT 11 S OF RD BLK E *****LAKE HARNEY RANCH ESTATES *****LAKE SEC UNRECORDED PLAT	738.87	3,516
MOELLER R KENT TRUSTEE FBO 14-20-32-501-0F00-0220 PAD: LAKE HARNEY RD LOTS 22 & 27 & 33 THRU 39 & ...	802.83	3,517
ROXBY E H & JUDITH A C/O VAUGHN MARTIN 14-20-32-501-0F00-0280 PAD: LAKE HARNEY RD -----SEC 15 TWP 20 RNG 32-----	75.96	3,518
WALKER ROBERT L 15-20-32-300-0010-0000	657.62	3,519
KUNKLE CHRISTINE A 15-20-32-300-0120-0000 PAD: 240 LAKE GENEVA RD	476.30	3,520

NAME - PARCEL NUMBER	TAXES DUE	SEQ. #	NAME - PARCEL NUMBER	TAXES DUE	SEQ. #	NAME - PARCEL NUMBER	TAXES DUE	SEQ. #
KUNKLE CHRISTINE A 15-20-32-300-012B-0000 PAD: LAKE GENEVA RD	25.65	3,521	STEWART PATRICIA M 21-20-32-501-0300-0080 (HX) PAD: 151 FLORIDA AVE W 43 FT OF LOT 8 & ALL OF ...	462.50	3,561	CARPENTER SHERYL L & CARPENTER MICHAEL W 26-20-32-300-005F-0000 (HX) PAD: 140 N JUNGLE RD	1,619.68	3,602
EVANS MAGGIE LIFE EST (PENDARVIS MARGARET E) 15-20-32-300-018A-0000 PAD: LAKE GENEVA RD	26.70	3,522	JORDAN WYNNE G 21-20-32-501-0700-0080 (HX) PAD: 300 3RD ST S 28 FT OF LOT 8 & ALL LOT 9 ...	618.94	3,562	FINCH JAMES M III & FINCH CHRISTOPHER 26-20-32-300-008E-0000 PAD: 321 SAND PINE PL	1,876.87	3,603
VILES GARY E & BRAIN ELIZABETH M 15-20-32-300-020A-0000 PAD: LAKE GENEVA RD	38.02	3,523	*****GENEVA *****PB 2 PG 12	*****	*****	PERMAUL RUSSEL B SR & NATASHA 26-20-32-300-013K-0000 PAD: 600 PERMAUL POINT *****SAND PINE PLACE *****5 ACRE DEVELOPMENT *****10 PARCELS	14.57	3,604
GEIGER HAROLD L 15-20-32-300-0290-0000 PAD: 470 LAKE GENEVA RD	974.19	3,524	GENTRY MICHAEL C & VICTORIA L 21-20-32-504-0300-0010 PAD: 395 OLD GENEVA RD BEG NW COR LOT 10 BLK 4 RUN ...	1,175.74	3,563	CHAUDOIN JAMES 26-20-32-301-008H-0000 PAD: 1620 E 46 SR SEC 26 TWP 20S RGE 32E ...	3,653.81	3,605
PREVATT CARLTON E & PREVATT DIANE M 15-20-32-300-032E-0000 PAD: LAKE GENEVA RD *****GENEVA TRACT *****PB 2 PG 66	64.08	3,525	HALLIBURTON LINDA D 21-20-32-504-0800-0190 PAD: 370 N HART RD LOT 19 (LESS E 6 FT) & LOTS ...	494.17	3,564	*****GREEN MEADOWS FARMS *****5 ACRE DEVELOPMENT *****26 PARCELS	575.82	3,606
SCOTT DAVID R 15-20-32-5BC-0000-0220 PAD: 300 CULVER WAY LOT 22 (LESS N 333 FT)	564.82	3,526	HALLIBURTON LINDA D 21-20-32-504-0800-0230 PAD: AVENUE C LOTS 23 TO 27 + N 1/2 OF VAC ...	545.86	3,565	SMITH GREGORY L 26-20-32-302-0160-0000 PAD: 1720 OLD MIMS RD SEC 26 TWP 20S RGE 32E BEG ...	21.77	3,607
YOUNG GERALD B 15-20-32-5BC-0000-0330 (HX) PAD: 315 W SR 46 THAT PT OF LOT 33 LYING NWLY ...	2,151.28	3,527	RAYBON GLENDA & HALLIBURTON ROGER & OGLESBY JULIE H ET AL 22-20-32-300-001B-0000 (HX) PAD: 941 OLD LAKE HARNEY RD	1,225.99	3,566	CONFIDENTIAL PER STATUTES 119.07(03)(I) CID# 687-3 26-20-32-302-016E-0000 SEC 26 TWP 20S RGE 32E S 700 ...	21.65	3,608
YOUNG GERALD B 15-20-32-5BC-0000-034B PAD: 250 S HART RD LOT 34 W OF ST RD 13 GENEVA ... -----SEC 16 TWP 20 RNG 32-----	1,397.06	3,528	HILLERY JESSIE M & BEN 22-20-32-300-0030-0000	202.68	3,567	CONFIDENTIAL PER STATUTES 119.07(03)(I) CID# 687-2 26-20-32-302-016H-0000 SEC 26 TWP 20S RGE 32E S 700 ... -----SEC 27 TWP 20 RNG 32-----	2,264.61	3,609
KNAUER GEORGE & THERESA A 16-20-32-300-0040-0000 PAD: 695 OLD GENEVA RD	950.50	3,529	GIBBS DOROTHY M 22-20-32-300-0050-0000 (HX) PAD: 871 OLD LAKE HARNEY RD	410.63	3,568	NOVAK JANET 27-20-32-300-001F-0000 (HX) PAD: 670 E 46 SR	514.62	3,610
HARRISON BRENT 16-20-32-300-008G-0000 PAD: 455 W OSCEOLA RD	746.15	3,530	ALMARAZ PEDRO L & MARIA 22-20-32-300-0090-0000 (HX) PAD: 845 OLD LAKE HARNEY RD	500.57	3,569	CAMMACK MARGARET C & CAMMACK OWEN T ET AL TRUSTEES 27-20-32-300-001J-0000 PAD: E 46 SR	1,718.22	3,611
ELAM RODGER G 16-20-32-300-011A-0000 (HX) PAD: 655 OSCEOLA RD (13.57 AC)	678.15	3,531	SMITH STEPHEN P & OLIVER HARRY F 22-20-32-300-0260-0000 PAD: 240 CEMETERY RD	2,491.39	3,570	OLIVER DIANE 27-20-32-300-0030-0000 (HX) PAD: 916 E HARRISON RD	420.08	3,612
CARUTHERS ROBBY & DEBORAH S & CARUTHERS BOBBY G & JACQUELINE 16-20-32-300-016B-0000 (HX) PAD: 1121 CARUTHERS WOOD RD	1,857.79	3,532	MILONE MARIE 22-20-32-300-028A-0000 (HX) PAD: 594 E MAIN ST	1,372.54	3,571	SEGREST SARA L 27-20-32-300-0090-0000 (HX) PAD: 4155 N 426 CR	*****	*****
CARUTHERS BOBBY & JACQUELINE & CARUTHERS DENISE ET AL 16-20-32-300-016C-0000	1,157.60	3,533	RODRIGUEZ DORIS A 22-20-32-300-0470-0000 PAD: 4367 426 SR	827.15	3,572	*****LAKE PROCTOR OAKS *****PB 18 PG 1	3,545.91	3,613
CARUTHERS BOBBY G & JACQUELINE C & CARUTHERS DENISE L 16-20-32-300-016D-0000	1,174.23	3,534	WILLIS MYRON E 22-20-32-300-0540-0000 PAD: 150 LAKE PROCTOR RD	712.78	3,573	GRIFFIN GEORGE & EVELYN 27-20-32-501-0000-0010 PAD: 311 LAKE PROCTOR CT -----SEC 28 TWP 20 RNG 32-----	1,462.36	3,614
VOSS KELLY M & TINA 16-20-32-300-017A-0000 PAD: 950 PIONEER WAY	792.24	3,535	BRADDY HUGH 22-20-32-300-0560-0000 PAD: 101 CEMETERY RD	67.09	3,575	PALMER HUGH M TRUSTEE FBO 28-20-32-300-0050-0000 PAD: 318 SANDY TOP LN	331.66	3,615
PACACHA DAVID S & CHRISTINE 16-20-32-300-020F-0000 PAD: 790 RIDGE RD	1,402.82	3,536	KINHAIRD PATRICK & KINHAIRD WILLIAM E ET AL 23-20-32-300-001E-0000 PAD: 1715 LAKE HARNEY RD	29.48	3,577	PALMER HUGH M TRUSTEE FBO 28-20-32-300-005B-0000 PALMER HUGH M TRUSTEE	564.56	3,616
RAGSDALE JAMES W & KELLY M 16-20-32-300-021C-0000 (HX) PAD: 789 RIDGE RD	2,561.72	3,537	M C NURSERY INC 23-20-32-300-001K-0000 PAD: LAKE HARNEY RD	762.85	3,578	BOODHRAM HARRY & PATRICIA 28-20-32-300-027A-0000 (HX) PAD: 144 OLD MIMS RD (1.01 AC) -----SEC 29 TWP 20 RNG 32-----	1,515.06	3,618
STEVENSON ANNIE H 16-20-32-300-0320-0000 *****CASTLETON ROW *****PB 38 PG 24	661.47	3,538	LAWSON LARRY L & SHERRILL M 23-20-32-300-0020-0000 PAD: JUNGLE RD	1,259.86	3,579	BAUMANN DALE S 29-20-32-300-002D-0000 (HX) PAD: 1620 FOREST HILL WAY -----SEC 30 TWP 20 RNG 32-----	*****	*****
LOVEL ROBERT J 16-20-32-503-0000-0020 PAD: OLD GENEVA RD -----SEC 17 TWP 20 RNG 32-----	318.21	3,539	SEGREST SARA L 23-20-32-300-002E-0000 PAD: 265 N JUNGLE RD	2,236.22	3,580	*****COCKRAN FOREST *****5 ACRE DEVELOPMENT 21 PARCELS *****ALSO IN 29-20-32	467.55	3,619
BLAKSLEY ARTHUR & BARBARA 17-20-32-300-0070-0000 PAD: 1701 W 46 SR	1,401.34	3,540	STEPHENS KEVIN L 23-20-32-300-003F-0000 (HX) PAD: 321 N JUNGLE RD	564.96	3,581	CARDENAS ROBERT H JR 30-20-32-300-001D-0000 PAD: 1709 SUNSET TRL SEC 30 TWP 20S RGE 32E BEG ...	645.91	3,620
OWENS GLENN P & PAMYLEA S 17-20-32-300-0130-0000 (HX) PAD: 105 COCHRAN RD	186.86	3,541	GLANCY CARMEN M 23-20-32-300-0060-0000 (HX) PAD: N JUNGLE RD	1,336.17	3,582	PENDARVIS LUCILLE P 30-20-32-300-001G-0000 (HX) PAD: 1675 SUNSET TRL SEC 30 TWP 20S RGE 32E BEG ...	664.30	3,621
CONSIDDER SUSAN C & SCHMIDT CARL E & HAZEL J 17-20-32-300-015B-0000 (HX) PAD: 1210 COCHRAN RD -----SEC 19 TWP 20 RNG 32-----	1,335.83	3,542	LAWSON LARRY & SHERRILL 23-20-32-300-006A-0000 (HX) PAD: 1725 N JUNGLE RD	466.34	3,583	DENNING RICHARD G JR & JACQUELINE 30-20-32-300-001K-0000 PAD: SUNSET TRL SEC 30 TWP 20S RGE 32E BEG ...	546.48	3,622
HILLIARD OLLIE K 19-20-32-300-010B-0000	298.66	3,543	FRY LEONARD SR & BELL LORENE E 23-20-32-300-0110-0000 (HX) PAD: 1605 LAKE HARNEY RD (4.79 AC)	508.49	3,584	REYNOLDS LACY D 30-20-32-300-001R-0000 PAD: SUNSET TRL SEC 30 TWP 20S RGE 32E BEG ... -----SEC 31 TWP 20 RNG 32-----	1,132.40	3,623
HENDERSON CAROL C 19-20-32-300-012D-0000 (HX) PAD: 2385 WILDWOOD TRL (10 AC) -----SEC 20 TWP 20 RNG 32-----	657.39	3,544	PAXTON BELMA E & ANNE I 23-20-32-300-0150-0000 (HX) PAD: 275 TRIPP RD	1,083.78	3,587	SADA JAMES & DONNA 31-20-32-300-003M-0000 *****GENEVA WOODS SECTION 2 *****5 ACRE DEVELOPMENT *****27 PARCELS	1,476.71	3,624
KELLY JAY A 20-20-32-300-005J-0000 (HX) PAD: 250 COCHRAN RD	1,070.54	3,545	ROGERS JERRY L & MARY R 23-20-32-300-019G-0000 PAD: N JUNGLE RD	572.59	3,585	SCARBOROUGH TOMMY D 31-20-32-301-004B-0000 PAD: 3690 GENOVA CT SEC 31 TWP 20S RGE 32E BEG ...	2,234.71	3,625
CLEMSON CHARLES JR 20-20-32-300-005K-0000 PAD: 210 COCHRAN RD *****COPELAND HILLS *****5 ACRE DEVELOPMENT *****9 PARCELS	1,781.79	3,546	*****LAKE HARNEY MANOR *****PB 8 PG 26	792.86	3,586	BURNS LARRY L 31-20-32-301-004V-0000 (HX) PAD: 3681 GENOVA CT SEC 31 TWP 20S RGE 32E BEG ... -----SEC 32 TWP 20 RNG 32-----	969.41	3,626
SMITH EMMA & WILLIE 20-20-32-301-001A-0000 SEC 20 TWP 20S RGE 32E BEG ...	863.65	3,547	DOLAN JULIE M 23-20-32-501-0000-0030 PAD: WHITCOMB DR	1,701.42	3,590	VINING DOUGLAS T 32-20-32-300-004D-0000 -----SEC 33 TWP 20 RNG 32-----	1,297.36	3,627
HUGH FORRESTOR & ELETHIA G 20-20-32-301-001G-0000 PAD: 1341 BI WOOD DR SEC 20 TWP 20S RGE 32E BEG ...	1,441.79	3,548	SEGREST SARA H 23-20-32-501-0000-0150 PAD: 349 WHITCOMB DR SLY 46.67 FT OF LOT 15	267.27	3,588	GAINES WILLIE L & BARBARA J 33-20-32-300-0010-0000 (HX) PAD: 390 SNOW HILL RD	1,281.03	3,628
HARRISON DONALD R & LISA R & FRANKLIN EDDIE D & TERESA J 20-20-32-301-001H-0000 (HX) PAD: 1331 BI-WOOD DR SEC 20 TWP 20S RGE 32E BEG ...	940.83	3,549	SEGREST SARA H 23-20-32-501-0000-016A PAD: WHITCOMB DR SLY 1/2 OF LOT 16 & ALL LOT ... -----SEC 24 TWP 20 RNG 32-----	793.86	3,589	JACKSON JOHNELL 33-20-32-300-0060-0000 (HX) PAD: 460 SNOW HILL RD	576.54	3,629
*****SAUNDERS HILLS *****5 ACRE DEVELOPMENT *****8 PARCELS	*****	*****	*****LAKE HARNEY SHORES *****PB 7 PG 77	1,465.61	3,591	DAVIS WILDA MAE 33-20-32-300-0080-0000 (HX) PAD: 500 SNOW HILL RD	912.24	3,630
MCDONALD WILLIAM K & SANDRA 20-20-32-302-002G-0000 PAD: 320 SAUNDERS TRL SEC 20 TWP 20S RGE 32E BEG ...	898.64	3,550	BURNS STEPHEN L & NANCY B 24-20-32-501-0A00-0110 (HX) PAD: 159 WHITCOMB DR LOT 11 (LESS SELY 55 FT) + ...	1,701.42	3,590	DEAN GEORGE R & KAREN C 33-20-32-300-008F-0000 PAD: 257 STEWART ST	371.11	3,631
*****SEMINOLE WOODS *****5 ACRE DEVELOPMENT 262 PARCELS *****ALSO IN 21 28 29 32 & 33	*****	*****	AULT JENNIFER & SANDERS PAMELA 24-20-32-501-0A00-0160 PAD: 175 WHITCOMB DR *****LAKE HARNEY SHORES 1ST ADD *****PB 8 PG 14	3,337.35	3,592	MINQUES SARAH H & JAEGER HENRY 33-20-32-300-022E-0000 (1.65 AC)	371.11	3,632
CRUZ LILLIAN & RODRIGUEZ PEDRO 20-20-32-3AF-2370-0000 SEC 33 TWP 20S RGE 32E BEG ...	2,043.55	3,551	SLOAN SALLY S LIFE EST (SLOAN SONYA M) 24-20-32-502-0000-0130 (HX) PAD: 135 WHITCOMB DR NLY 87.5 FT OF LOT 13 & ALL ...	2,280.27	3,593	CONNOR SUSAN H C/O BETTY MORAN 33-20-32-300-022F-0000 (1.65 AC)	1,603.29	3,633
PANGERSIS LINDA S & PANGERSIS EDWARD P 20-20-32-3AF-2450-0000 (HX) PAD: 1228 SIOUX CT SEC 32 TWP 20S RGE 32E BEG ...	5,460.96	3,552	*****LAKE HARNEY BEACH *****PB 7 PG 91	541.93	3,594	PRIEST TIMOTHY J & PRIEST JOSEPH E JR 33-20-32-300-025E-0000 (HX) PAD: 323 MC LAIN LN	372.35	3,634
PANGERSIS LINDA S & PANGERSIS EDWARD P 20-20-32-3AF-2460-0000 SEC 32 TWP 20S RGE 32E BEG ...	2,197.27	3,553	MALINOVSKY THOMAS G 24-20-32-503-0000-009A (HX) PAD: 2458 FORT LANE RD W 1/2 LOT 9 -----SEC 25 TWP 20 RNG 32-----	970.92	3,595	WILKEN HENRY J III & JENNIFER 33-20-32-300-0300-0000 PAD: N 426 CR	5,709.06	3,635
HODGES JAMES H & MAGIE S 20-20-32-3AF-2490-0000 PAD: 850 SEMINOLE WOODS BLVD SEC 32 TWP 20S RGE 32E FROM ...	18,599.67	3,554	BARRY SANDRA M 25-20-32-300-001G-0000 (HX) PAD: 220 OWL HAVEN CV	839.08	3,596	PHILPOT SCOTT L & ROBIN L & PHILPOT KELLI L 33-20-32-300-0410-0000 PAD: N 426 CR	468.95	3,636
RICO RAUL R & SONIA P 20-20-32-3AF-2560-0000 SEC 32 TWP 20S RGE 32E BEG ... -----SEC 21 TWP 20 RNG 32-----	2,042.55	3,555	HIPPLER DIANE K & TUCK GEOFFREY H 25-20-32-300-001J-0000 (HX) PAD: 121 JANE CREEK DR	524.64	3,597	SUNDVALL TIMOTHY R & LINDA S 33-20-32-300-043B-0000 (HX) PAD: 3211 N 427 CR (5.01 AC)	755.72	3,637
WALTON ELLA J & WALTON CARRIE L JTS	154.18	3,556	SLOAN SALLY LIFE EST (SLOAN SONYA M) 25-20-32-300-007B-0000	135.25	3,600	PAGELS BRIAN 33-20-32-300-047C-0000 PAD: BUTTERFLY FOREST RD	1,763.43	3,638
AINSWORTH WILLIAM C 21-20-32-300-0160-0000 PAD: SAUNDERS TRAIL	978.71	3,557	TRAN VIET A & HAYNES CHRISTOPHER S 25-20-32-300-0210-0000 PAD: E 46 (TITUSVILLE)	535.44	3,598	PAGELS BRIAN L 33-20-32-300-047H-0000 (HX) PAD: 740 SNOW HILL RD	1,513.79	3,639
SUGGS DANA K & JULIE M 21-20-32-300-016A-0000 (HX) PAD: 366 HALL RD	2,358.32	3,558	BURDETTE SANDRA C 25-20-32-300-021B-0000 PAD: 2530 OLD MIMS RD	349.88	3,599	MARRERO MARTIN A 33-20-32-300-048A-0000 PAD: 770 SNOW HILL RD	903.96	3,640
WARD ROBERT L 21-20-32-300-0220-0000	111.62	3,559	TRAN VIET A & HAYNES CHRISTOPHER S 25-20-32-300-021F-0000 PAD: E 46 SR	776.50	3,601	MARRERO MARTIN A 33-20-32-300-0490-0000 PAD: 780 SNOW HILL RD	*****	*****
PAYTON JOSEPH R 21-20-32-300-0290-0000 *****WHITCOMBS 1ST + 2ND ADDS *****TO GENEVA *****PB 2 PG 50	126.29	3,560	WADE BETTY L 26-20-32-300-0020-0000 PAD: 200 N JUNGLE RD	*****	*****	*****	*****	*****

NAME - PARCEL NUMBER	TAXES DUE	SEQ. #
BUSH BILLY T & ELIZABETH 33-20-32-300-0500-0000 PAD: 800 SNOW HILL RD	1,738.15	3,641
MARRERO MARTIN A 33-20-32-300-0550-0000 PAD: 870 SNOW HILL RD *****LEONARD MANOR *****PB 6 PG 98	1,375.72	3,642
MC CARTER NANCY L & HARDY GREG 33-20-32-501-0000-0080 (HX) PAD: 145 OLD MIMS RD E 19.5 FT OF LOTS 8 & 13 & ... -----SEC 34 TWP 20 RNG 32-----	1,174.08	3,643
JACKSON MATTHEWS JR & FELICIA 34-20-32-300-0230-0000 (HX) PAD: 635 SNOW HILL RD	1,321.02	3,644
MC KENZIE JAMES ET AL TRUSTEES FBO SNOWHILL MISS BAPT CHURCH 34-20-32-300-028B-0000	157.86	3,645
BUSH MARY M 34-20-32-300-036L-0000 PAD: 815 SNOW HILL RD	1,116.27	3,646
TAYLOR JESSICA A 34-20-32-300-036P-0000 PAD: 853 SNOW HILL RD	953.96	3,647
BUSH NATHANIEL & MARY 34-20-32-300-036Q-0000	115.47	3,648
BELLYAMY ETHEL HEIRS C/O DENISE BRIDGES 34-20-32-300-036T-0000	88.43	3,649
AGRO DOROTHY 34-20-32-300-036U-0000	75.44	3,650
BELLYAMY MARY 34-20-32-300-0370-0000 (HX) PAD: 847 SNOWHILL RD	186.86	3,651
GRIFFIN HORACE 34-20-32-300-037A-0000 PAD: 837 SNOW HILL RD	610.49	3,652
BUSH DAVID & MINNIE 34-20-32-300-0390-0000	48.37	3,653
JONES CHARLES & JOYCE 34-20-32-300-0410-0000 -----SEC 29 TWP 20 RNG 33-----	282.35	3,654
PREVATT CHARLES F JR & GURLEY GREGORY ET AL ET AL 29-20-33-300-002A-0000	123.52	3,655
PYLES DONALD K 29-20-33-300-006A-0000 PAD: 4374 PREVATT RD	1,258.72	3,656
PYLES DONALD K 29-20-33-300-0070-0000 PAD: 4398 PREVATT RD -----SEC 30 TWP 20 RNG 33-----	1,608.09	3,657
GROUNDS LAWRENCE M 30-20-33-300-001A-0000 PAD: 3555 E 46 SR	1,227.69	3,658
ARTHURS ROBERTA 30-20-33-300-001D-0000	368.06	3,659
LEE MAMIE R & TAJMADGE 30-20-33-300-001L-0000 (HX) PAD: 3863 E 46 SR	168.47	3,660
SECURITY PACIFIC HOUSING SERV INC 30-20-33-300-001Q-0000 PAD: 3890 E 46 SR	298.72	3,661
ZAMORA JOSE A 30-20-33-300-001R-0000 PAD: 3930 E 46 SR	1,208.20	3,662
FOOTE FOREST W & MARTHA V C/O WILLIAM TATE 30-20-33-300-002B-0000 (HX) PAD: 4259 LAKE HARNEY CIR *****REST HAVEN *****PB 7 PGS 57 & 58 *****AND AMENDED PLAT	154.33	3,663
GORDON TIMOTHY D & GAYLE D 30-20-33-501-0100-006A LOT 6 BLK 1 S OF LK HARNEY CIR	63.83	3,664
HOUSE KATHLEEN E PER REP FOR EST OF MICHAEL HOUSE 30-20-33-501-0200-017A PAD: LAKE HARNEY CIR LOT 1 (LESS S 300 FT) BLK 2	2,177.45	3,665
LONG JADE B OR LONG RHONDA D 30-20-33-501-0200-11A2 (HX) PAD: 3858 MARION AVE BEG SW COR LOT 11A RUN NELY ... -----SEC 01 TWP 21 RNG 29-----	1,072.12	3,666
*****KNOLLWOOD 3RD ADD AMENDED *****PLAT *****PB 16 PG 62	2,720.32	3,667
HAZELET TERRY D & DEVOF-HAZELET DENISE 01-21-29-501-0A00-0070 (HX) PAD: 1211 WAVERLY WAY	2,720.32	3,667
*****LONGWOOD PROFESSIONAL CENTER *****ORB 1811 PG 536	1,951.76	3,668
KRAMER ROBERT C & SANDRA S 01-21-29-502-0000-0000 PAD: 1250 434 SR W SUITE 1012 UNIT D	1,951.76	3,668
*****SANLANDO SPRINGS ***** (ALL TRACTS) *****PB 4 PGS 32 TO 35	1,944.14	3,669
OSBORN CRAIG I & ROBIN D 01-21-29-502-030H-0070 (HX) PAD: 1521 PEARL ST LOTS 7 & 8 & N 29 FT OF LOTS ...	1,779.37	3,670
YACUAL JOSE 01-21-29-502-030H-0090 PAD: 1531 PEARL ST LOTS 9 & 10 & THAT PART OF ...	4,847.05	3,671
2006 ALOMA CORP INC 01-21-29-502-040B-0010 PAD: 1400 434 SR LOTS 1 TO 3 (LESS W 50 FT OF ...)	2,560.34	3,672
KARDOS AGNES 01-21-29-502-060B-0050 (HX) PAD: 1204 ROXBORO RD LOTS 5 & 6 BLK B TRACT 6	2,876.14	3,673
SANLANDO GEORGE W JR & HENKHAUS BARBARA N 01-21-29-502-060B-0120 (HX) PAD: 203 ADAIR AVE LOTS 12 & 13 BLK B TRACT 6	1,712.97	3,674
STEWART SARAH J LIFE EST (MANION LISA A) 01-21-29-502-060E-0140 (HX) PAD: 1510 NOBLE ST LOTS 14 & 15 BLK E TRACT 6	677.51	3,675
MARTIJA LITA A 01-21-29-502-070C-0000 PAD: BEACH AVE E 105 FT OF BLK C (LESS S ...)	251.76	3,676
MARTINEZ NORA 01-21-29-502-0A00-0090 PAD: 1135 VIRGINIA AVE	1,983.88	3,677
DOWDAL JOHN & DOWDAL SCOTTY J 01-21-29-502-0A00-0100 (HX) PAD: 1137 VIRGINIA AVE LOTS 10 & 11 BLK A SANLANDO ...	1,108.76	3,678
CAMLIN JAMES C 01-21-29-502-0F00-0010 (HX) PAD: 1019 SPRING GARDEN ST	2,712.77	3,679
ROSS JAMES & ANITA 01-21-29-502-0F00-0240 (HX) PAD: 1046 BLACKWOOD ST LOTS 24 & 25 (LESS RD) BLK F ...	694.89	3,680
MC PHEE MARGARET R & GURIN KAREN L 01-21-29-502-0G00-0160 (HX) PAD: 1062 WILLOW GROVE ST LOT 16 & S 1/2 OF LOT 15 BLK ...	187.86	3,681

NAME - PARCEL NUMBER	TAXES DUE	SEQ. #
MATHENY KLAIRE H 01-21-29-502-0H00-0010 (HX) PAD: 1049 WILLOW GROVE ST LOTS 1 & 2 BLK H SANLANDO ...	1,493.27	3,682
MARKUSIC MATTHEW M & PATRICIA 01-21-29-502-0H00-0070 (HX) PAD: 1061 WILLOW GROVE LOTS 7 & 8 BLK H SANLANDO ...	1,753.06	3,683
RYAN SUSAN F 01-21-29-502-100C-017A (HX) PAD: 1320 BARTON ST E 1/2 OF LOT 16 & ALL OF ...	704.09	3,684
GIROUX BONNIE L & JAIME L 01-21-29-502-100D-0000 PAD: BEACH AVE BLK D (LESS N 220 FT) TRACT 10	1,065.94	3,685
COFFARO JOHN & STEPHANIE & GIROUX BONNIE 01-21-29-502-100E-0010 PAD: 1210 STANLEY ST E 1/2 OF BLK 3 (LESS BEG SE ...)	2,282.20	3,686
GREEN MARK & AMY 01-21-29-502-100H-0070 (HX) PAD: 1231 STANLEY ST W 20 FT OF LOT 7 & ALL LOT 8 ...	1,483.66	3,687
STAATS SAMUEL F TRUSTEE FBO SAMUEL F STAATS 01-21-29-502-110C-0190 (HX) PAD: 275 ADAIR AVE LOT 19 & W 20 FT OF LOT 20 ...	2,358.91	3,688
GROMAK PEGGY J 01-21-29-502-110G-0010 (HX) PAD: 1601 STANLEY ST LOTS 1 & 2 BLK G TRACT 11	3,336.40	3,689
RAGAN PAUL M HEIRS TRUSTEE C/O PATRICIA HOEHNER 01-21-29-502-120C-0030 PAD: 1681 BOYER ST LOT 3 & BEG NW COR LOT 4 RUN ...	709.03	3,690
BURKHALTER JESSE W & BLONNIE M 01-21-29-502-120D-0130 PAD: BODIE AVE LOT 13 BLK D TRACT 12	3,371.29	3,691
DAVIS MARY A 01-21-29-502-120G-0010 PAD: 1661 W STANLEY ST LOTS 1 & 2 BLK G TRACT 12	1,944.94	3,692
ST GEORGE THOMAS A & ST GEORGE CURTIS J 01-21-29-502-140B-0050 (HX) PAD: 486 PALM SPRINGS DR LOT 5 BLK B TRACT 14	1,813.65	3,693
CASALE REBECCA M 01-21-29-502-140F-0050 (HX) PAD: 1511 HOBSON ST LOTS 5 & 6 BLK E TRACT 14	870.22	3,694
ERIKSSON ROBERT N 01-21-29-502-140G-0100 (HX) PAD: 501 PALM SPRINGS DR LOTS 10 11 & 12 BLK G TRACT 14	1,389.97	3,695
ROBINSON BEVERLY S 01-21-29-502-150A-0060 (HX) PAD: 1221 ADAMS ST LOTS 6 & 7 BLK A TRACT 15	2,593.26	3,696
HOPPONEN LUCINDA K & GOODMAN JOHN 01-21-29-502-150B-0030 (HX) PAD: 1311 ADAMS ST LOTS 3 & 4 BLK B TRACT 15	3,314.98	3,697
CASTRO ROBERTO & ELIDA 01-21-29-502-150C-0200 PAD: 1330 HOBSON ST LOTS 20 21 & 22 BLK C TRACT 15	1,600.55	3,698
BOULDEN DEBORAH & FALCO STEPHEN 01-21-29-502-150D-0090 (HX) PAD: 1251 ALBERTA ST LOTS 9 TO 11 BLK D TRACT 15	1,773.40	3,699
YOUNG CHRISTOPHER 01-21-29-502-150G-0170 PAD: 1380 NORTH ST LOTS 17 & 18 BLK G TRACT 15	2,048.69	3,700
NORTHVER ROSELYN F 01-21-29-502-160D-0140 (HX) PAD: 1040 HOBSON ST LOTS 14 & 15 BLK D TRACT 16	1,594.39	3,701
WARD CHRISTOPHER L & MICHELLE 01-21-29-502-160D-0210 (HX) PAD: 1000 HOBSON ST LOTS 21 & 22 BLK D TRACT 16	2,200.01	3,702
BLACKWELL MARION L & GREENLAND RICHARD D 01-21-29-502-160G-0050 (HX) PAD: 1121 ARDEN ST LOTS 5 6 & 7 BLK G TRACT 16	2,867.48	3,703
PASQUALE LINDA & NICK 01-21-29-502-240F-0010 PAD: 324 PRESSVIEW AVE LOTS 1 2 & 3 BLK F TRACT 24	108.67	3,704
SUNTRUST BANK 01-21-29-502-240G-0210 WLY 1/2 OF LOT 21 BLK G ...	353.62	3,705
DAYTON HOWARD L JR & BEVERLY JEAN 01-21-29-502-250B-0010 PAD: CARLTON ST PT OF LOTS 1 & 2 DESC AS BEG ...	2,361.95	3,706
BREWER JANE B 01-21-29-502-250C-0040 (HX) PAD: 438 VICTOR AVE LOTS 4 5 6 24 & 25 (LESS BEG ...)	2,721.31	3,707
MOREY JUAN M & IVONNE L 01-21-29-502-260D-0160 (HX) PAD: 405 RAYMOND AVE LOTS 16 & 17 BLK D TRACT 26	2,650.01	3,708
RUCKER JOHN L & LESSARD THERESA M 01-21-29-502-260E-0210 PAD: 311 NEBRASKA AVE LOTS 21 & 22 BLK E TRACT 26	12,825.84	3,709
RIKE GREG J 01-21-29-502-270E-0030 PAD: 1191 DOUGLAS AVE PT OF TRACT 27 & 28	49.43	3,710
PEBBLES-SPRINGSIDE II 01-21-29-502-290A-0110 PT OF LOTS 11 & 12	1,923.69	3,711
O'DONOGHUE DEREK S 01-21-29-502-300A-0230 (HX) PAD: 453 HOMER AVE LOTS 23 & 24 BLK A TRACT 30	1,928.40	3,712
DINKINS RICHARD M & KAREN M 01-21-29-502-300B-0030 (HX) PAD: 456 HOMER AVE LOT 3 & N 1/2 OF LOT 4 BLK B ...	483.08	3,713
AEGEAN OF CENTRAL FLA INC 01-21-29-502-300D-0060 PAD: 1100 HARWOOD AVE LOT 6 & N 1/2 OF LOT 7 BLK D ...	1,979.47	3,714
AEGEAN OF CENTRAL FLA INC 01-21-29-502-300D-007A PAD: HARWOOD AVE S 1/2 OF LOT 7 & ALL OF LOT ...	1,867.04	3,715
R A U T INC 01-21-29-502-300D-0110 PAD: HARWOOD AVE LOTS 11 & 12 BLK D TRACT 30 ...	1,858.73	3,716
R A U T INC 01-21-29-502-300D-0130 PAD: DOUGLAS AVE LOTS 13 & 14 BLK D TRACT 30 ...	473.25	3,717
BARNA FRANCES L TR & BARNA RONALD F TR 01-21-29-502-300G-0210 (HX) PAD: 1931 HOBSON ST LOTS 21 22 & 23 BLK G TRACT 30	2,169.50	3,718

NAME - PARCEL NUMBER	TAXES DUE	SEQ. #
GROTE EVELYN 01-21-29-502-310A-0140 (HX) PAD: 470 WILFRED AVE LOT 14 & S 10 FT OF W 135 FT ...	2,872.44	3,719
WHEATON JUNE M 01-21-29-502-310B-0050 (HX) PAD: 1781 ADAMS ST LOTS 5 & 6 BLK B TRACT 31	2,700.19	3,720
FUNCK NORMA B 01-21-29-502-310F-0060 (HX) PAD: 1890 NORTH ST LOT 6 & E 75 FT OF LOT 7 BLK ...	3,021.31	3,721
WORLDWIDE INV & CONSULTANTS INC 01-21-29-502-320A-0010 (HX) PAD: 1701 ADAMS ST LOTS 1 & 2 BLK A TRACT 32	497.76	3,722
KENSINGTON PARK LTD 01-21-29-502-490J-0040 LOTS 4 TO 7 & VACD ST ON W ...	130.32	3,723
KENSINGTON PARK LTD 01-21-29-502-490J-0080 PAD: LAWRENCE DR LOT 8 & VACD ST ON W BLK J ...	2,697.80	3,724
KENSINGTON PARK LTD 01-21-29-502-490J-0090 LOTS 9 TO 30 & VACD ST ON W ...	2,403.83	3,725
HARDY DWAYNE L & PAMELA A 01-21-29-502-530C-0170 (HX) PAD: 413 W CITRUS ST LOTS 17 & 18	1,787.75	3,726
MYERS DUANE 01-21-29-502-530D-0010 (HX) PAD: 310 W HIGHLAND ST LOTS 1 & 2 BLK D D TRACT 53	224.27	3,727
CARTER JOHN S & VICKIE L 01-21-29-502-530D-0060 PAD: HIGHLAND ST LOT 6 BLK D TRACT 53	2,856.99	3,728
RIVERA JOSE A JR & LIZA M 01-21-29-502-530F-0030 (HX) PAD: 406 W CITRUS ST LOTS 3 & 4 BLK F TRACT 53	356.43	3,729
PATINO JOSE R & MARIA G 01-21-29-502-530F-0210 PAD: ORANGE ST LOTS 21 & 22 (LESS E 20 FT ...)	1,762.59	3,730
PATINO JOSE R & MARIA G 01-21-29-502-530F-0220 (HX) F 20 FT OF LOT 22 & ALL	2,763.52	3,731
HATCHER LYNDELL L & L GAIL 01-21-29-502-530G-0170 PAD: 413 W CENTRAL PKWY LOTS 17 & 18 BLK G TRACT 53	6,709.77	3,732
DEAS JAMES F 01-21-29-502-550A-0000 PAD: 470 W CENTRAL PKWY BLK A (LESS E 507.25 FT & ...)	224.27	3,733
BUHAY MARCIAL & ADORACION 01-21-29-502-590A-0020 PAD: NORTH ST LOT 2 BLK A TRACT 59	113.11	3,734
ALBERSHARDT RICHARD K & JILL H 01-21-29-502-590A-014A W 25 FT OF LOT 14 BLK A ...	225.27	3,735
LONGSTAFF KEITH & ROLLASON-LONGSTAFF DEBORAH 01-21-29-502-590E-0200 PAD: RUSSELL ST LOT 20 BLK E TRACT 59	659.14	3,736
MORRIS KENDRA & ASSELL SEAN 01-21-29-502-590H-0190 PAD: PINEVIEW ST LOTS 19 20 & 21 BLK H TRACT 59	4,027.68	3,737
COATMAN PROPERTIES LLC 01-21-29-502-670B-013A PAD: 709 DOUGLAS AVE N 74.78 FT OF LOT 13	2,215.64	3,738
HOWARD GREGORY L 01-21-29-502-670D-0040 PAD: 160 E HIGHLAND ST W 33.33 FT OF LOT 4 & ALL ...	22,649.26	3,739
DOUGLAS INTERNATIONAL HOLDING LTD 01-21-29-502-680H-0010 PAD: 650 DOUGLAS AVE LOTS 1 TO 8 & 17 TO 24 & 1/2 ...	11,889.46	3,740
W&R INV PROPERTIES INC 01-21-29-502-680H-0090 PAD: 250 ALTAMONTE COMMERCE BL LOTS 9 TO 16 (LESS S 25 FT ...)	2,752.05	3,741
FRUIT KIMBERLY P 01-21-29-502-730A-0090 (HX) PAD: 895 ALBERTA ST LOTS 9 & 10 BLK A TRACT 73	1,732.80	3,742
WILLIAMS JAMES A & PARICHAT 01-21-29-502-730C-0100 (HX) PAD: 981 HOBSON ST LOTS 10 & 11 BLK C TRACT 73	334.40	3,743
COULS JOHN F 01-21-29-502-730C-0170 PAD: ARDEN ST LOTS 17 & 18 BLK C TRACT 73	1,523.82	3,744
TINDALL JERRY C & REBECCA D 01-21-29-502-730C-0210 (HX) PAD: 960 ARDEN ST LOTS 21 & 22 BLK C TRACT 73	1,097.33	3,745
LEE SANDRA L & ROACH ROBERT 01-21-29-502-730F-0130 (HX) PAD: 990 NORTH ST LOTS 13 & 14 (LESS RD) BLK F ...	2,045.14	3,746
GURR JACK & BARBARA H 01-21-29-502-730G-0100 (HX) PAD: 974 CHARLOTTE ST LOTS 10 11 16 & 17 BLK G ...	9,279.10	3,747
AMFICO INDUSTRIES INC 01-21-29-502-750G-0010 PAD: 570 NORTH ST W 317.5 FT OF S 70.8 FT OF ...	2,448.98	3,748
LONG BERNARD T 01-21-29-502-760E-0010 (HX) PAD: 895 FRANKLIN ST LOTS 1 TO 3 BLK E TRACT 76	1,015.23	3,749
BENEDETTO CHARLES A & PAULA A 01-21-29-502-760F-0050 (HX) PAD: 865 FRANKLIN ST LOTS 5 & 6 BLK F TRACT 76	417.85	3,750
REESE JERRY & DEBORAH 01-21-29-502-760F-0130 PAD: FRANKLIN ST LOTS 13 & 14 BLK F TRACT 76	127.13	3,751
HANSING ROBERT E & VICKI S 01-21-29-502-760F-0230 LOTS 23 & 24 BLK F TRACT 76	279.34	3,752
BAKER PAUL L 01-21-29-502-770B-0060 PAD: STEELE AVE LOTS 6 & 7 BLK B TRACT 77	568.43	3,753
BUTTS RICHARD A 01-21-29-502-770G-0190 LOTS 19 20 21 & 22 BLK G ... -----SEC 02 TWP 21 RNG 29-----	3,169.47	3,754
*****TIMBERLANDS THE REPLAT *****PB 21 PG 2	2,644.81	3,755
HALL GARY L & PATRICIA P 02-21-29-501-0000-0080 (HX) PAD: 243 TIMBERLAND AVE	956.94	3,756
YOUNG CHRISTOPHER S 02-21-29-501-0000-0100 (HX) PAD: 251 TIMBERLAND AVE *****SPRINGWOOD VILLAGE *****ORB 1331 PG 1049	956.94	3,756
LANCASTER BARBARA G & CROSBY KAREN 02-21-29-504-0000-109A PAD: 109 SPRINGWOOD CIR #A UNIT 109A		

NAME - PARCEL NUMBER	TAXES DUE	SEQ. #	NAME - PARCEL NUMBER	TAXES DUE	SEQ. #	NAME - PARCEL NUMBER	TAXES DUE	SEQ. #
OLRICH HUGH & GINGER 02-21-29-504-0000-113A PAD: 113 SPRINGWOOD CIR #A UNIT 113A	927.75	3,757	FULGHUM ROBERT & MAE 03-21-29-505-0C00-0200 PAD: 165 MANOR AVE	378.08	3,795	ADVENTIST HEALTH SYSTEM/SUN- BELT 03-21-29-510-0000-00A1 LOT A (LESS W 170.25 FT & PT ...	57.47	3,836
FLANIGAN THOMAS W 02-21-29-504-0000-114B (HX) PAD: 114 SPRINGWOOD CIR #B UNIT 114B	323.45	3,758	GIROD WILHELMINA 03-21-29-505-0C00-0210 PAD: 161 MANOR AVE	485.87	3,796	BASTIN RUSSELL L 03-21-29-510-0000-0150 PAD: 101 GUM ST LOT 15 (LESS 5 SQ FT IN RD)	1,618.56	3,837
DUNN DENNIS J 02-21-29-504-0000-117A (HX) PAD: 117 SPRINGWOOD CIR # A UNIT 117A	241.01	3,759	GIROD J D & WILHELMINA 03-21-29-505-0C00-0220 PAD: 157 MANOR AVE	481.41	3,797	GUREVICH ZALINA 03-21-29-510-0000-0190 (HX) PAD: 109 GUM ST	886.51	3,838
TOMASULO GARY L SR 02-21-29-504-0000-118C PAD: 118 SPRINGWOOD CIR #C UNIT 118C	907.70	3,760	GIROD JOHN D & WILHELMINA 03-21-29-505-0C00-0230 PAD: 153 MANOR AVE	1,032.20	3,798	WEB PROPERTIES INC 03-21-29-510-0000-0300 PAD: 103 PINE ST	1,585.47	3,839
LEWIS DEBORAH R & RIGGS RONNIE R 02-21-29-504-0000-133A PAD: 133 SPRINGWOOD CIR #A UNIT 133A	709.12	3,761	WHITFORD AMY L & KRANWINKEL SANDY 03-21-29-505-0C00-0270 (HX) PAD: 137 MANOR AVE LOTS 27 + 28 BLK C MOBILE ...	436.11	3,799	WEB PROPERTIES INC 03-21-29-510-0000-0370 PAD: 112 PINE ST	1,607.36	3,840
RITCHIE JEFFREY B & DISTLER SCOTT D 02-21-29-504-0000-136B PAD: 136 SPRINGWOOD CIR #B UNIT 136B	610.65	3,762	TUTTLE LONDA F 03-21-29-505-0C00-0290 PAD: 129 MANOR AVE LOT 29 + S 1/2 OF LOT 30 BLK C	539.20	3,800	WEB PROPERTIES INC 03-21-29-510-0000-0400 PAD: 106 PINE ST	1,503.53	3,841
DI MERCURIO JOHN J 02-21-29-504-0000-138C PAD: 138 SPRINGWOOD CIR #C UNIT 138C	437.41	3,763	INFANTE ANTONIO 03-21-29-505-0C00-0310 PAD: MANOR AVE LOT 31 + N 1/2 OF LOT 30 BLK ...	243.46	3,801	WEB PROPERTIES INC 03-21-29-510-0000-0420 PAD: 102 PINE ST LOT 42 (LESS RD)	1,476.80	3,842
DI MERCURIO JOHN J 02-21-29-504-0000-138H PAD: 138 SPRINGWOOD CIR #H UNIT 138H	437.41	3,764	KENNEDY CARL D JR & KENNEDY MONICA & KENNEDY JOHN ET AL 03-21-29-505-0E00-0040 PAD: 113 MAGNOLIA DR LOTS 4 + 5 BLK E	1,438.78	3,802	*****SPRINGS THE *****PB 16 PGS 9 10 + 11 PARKE SHARON J 03-21-29-511-0B00-0080 (HX) PAD: 311 PARTRIDGE LN	3,373.67	3,843
GARCIA CARLOS A 02-21-29-504-0000-140A PAD: 140 SPRINGWOOD CIR #A UNIT 140A	708.12	3,765	MILLER CHRIS D 03-21-29-505-0E00-0080 PAD: 129 MAGNOLIA DR LOTS 8 + 9 BLK E MOBILE ...	1,065.95	3,803	HERMAN WILLIAM D & REBECCA R 03-21-29-511-0C00-0100 (HX) PAD: 104 WAX MYRTLE DR	2,458.91	3,844
SNYDER GARY & ANIRO 02-21-29-504-0000-142C PAD: 142 SPRINGWOOD CIR #C UNIT 142C	437.41	3,766	KNUTSON CHARLES L & F SUE 03-21-29-505-0E00-0210 (HX) PAD: 181 MAGNOLIA DR	301.80	3,804	KNAPP ERIC A 03-21-29-511-0D00-0050 (HX) PAD: 308 WILD OLIVE LN	3,339.75	3,845
WILSON SUSAN C & WILSON TIMOTHY C 02-21-29-504-0000-146B PAD: 146 SPRINGWOOD CIR #B UNIT 146B	928.75	3,767	FORBES PEARL D & ROBINSON MICHAEL E 03-21-29-505-0F00-0170 (HX) PAD: 165 ALMA DR	187.86	3,805	AUBREY SUSAN S 03-21-29-511-0D00-0140 (HX) PAD: 90 WISTERIA DR *****SPRINGS GLENWOOD VILLAGE *****SEC 1 REVISED PLAT THE *****PB 16 PGS 73 + 74	2,844.37	3,846
STORY RICHARD 02-21-29-504-0000-147D PAD: 147 SPRINGWOOD CIR #D UNIT 147D	927.75	3,768	WORK JOHN A & SHARON A 03-21-29-505-0F00-0360 PAD: 108 MAGNOLIA DR	471.37	3,806	VECCIA RUSSELL 03-21-29-513-0B00-0030 (HX) PAD: 105 WILD HICKORY LN	1,662.82	3,847
OUZTS PAMELA C & OUZTS SHERRY S 02-21-29-504-0000-148B PAD: 148 SPRINGWOOD CIR #B UNIT 148B	928.75	3,769	GIROD JOHN D 03-21-29-505-0G00-0130 PAD: 148 MANOR AVE	581.55	3,807	*****SPRINGS THE DEERWOOD *****ESTATES *****PB 16 PG 76 DAVIS BRADLEY J TRUSTEE FBO	4,448.73	3,848
CHONG TO SAM & YOUNG SOOK 02-21-29-504-0000-152D (HX) PAD: 152 SPRINGWOOD CIR #D UNIT 152D	258.57	3,770	KARHU KARI 03-21-29-505-0G00-0180 PAD: 168 MANOR AVE	464.82	3,809	MAHMOUDI MAHMOUD-REZA & AMY 03-21-29-514-0C00-0080 PAD: 104 SAND PINE LN	4,136.57	3,849
SHRODE JOSHUA H 02-21-29-504-0000-153C PAD: 153 SPRINGWOOD CIR #C UNIT 153C	907.70	3,771	FULGHUM ROBERT L & MAE E 03-21-29-505-0G00-0230 PAD: 157 NASHUA AVE	400.57	3,810	TRAUB KELLI L 03-21-29-514-0C00-0180 PAD: 111 WILD FERN DR	4,295.16	3,850
JACOBS SANDRA C TRUSTEE & BUCK ROBERT T & DONNA L 02-21-29-504-0000-156C PAD: 156 SPRINGWOOD CIR #C UNIT 156C	911.31	3,772	OLIVEIRA MANUEL R & HILDA M 03-21-29-505-0H00-0010 PAD: 129 LAKE SHORE DR	522.11	3,811	*****CROWN OAKS *****ORB 855 PG 105 SHIN HYEONJU J 03-21-29-515-0A00-2020 PAD: 205 CROWN OAKS WAY	1,279.67	3,851
ATWELL PAUL C 02-21-29-504-0000-162A PAD: 162 SPRINGWOOD CIR #A UNIT 162A	925.10	3,773	GIROD JOHN D & WILHELMINA 03-21-29-505-0I00-0170 PAD: 164 MANOR AVE	712.30	3,808	HINKLE HARRY C 03-21-29-515-0E00-2020 PAD: 208 CROWN OAKS WAY *****SPRINGS THE SHADOWOOD VILLAGE *****SEC 2 *****PB 17 PGS 71 72 + 73	1,560.40	3,852
WARREN DENNIS A & DAWN M 02-21-29-504-0000-169B PAD: 169 SPRINGWOOD CIR #B UNIT 169B	972.70	3,774	MORLEY RICKY I 03-21-29-505-0I00-0080 PAD: 185 LAKE SHORE DR	169.47	3,815	BOTT JOHN W & EUREKA J 03-21-29-518-0A00-0150 (HX) PAD: 217 WEEPING ELM LN LOT 15 (LESS ALL N + W OF A ...	1,463.73	3,853
KEATON DAVID W 02-21-29-504-0000-178C (HX) PAD: 178 SPRINGWOOD CIR #C UNIT 178C	446.76	3,775	OLIVERIA MANUEL R & HILDA M 03-21-29-505-0I00-0120 PAD: 148 ALMA DR	502.43	3,814	*****FAIRWAY VILLAS *****ORB 955 PG 90 MILSON JUSTICE & RACHEL 03-21-29-519-0300-102D (HX) PAD: 111 FAIRWAY UNIT 102-D BLDG 3	1,017.71	3,854
*****TIMBERLANDS UNIT 2 *****PB 25 PG 95 WAYNE JAMES B & ALICE A 02-21-29-506-0000-0040 (HX) PAD: 238 ST JAMES PL *****CAMBRIDGE SQUARE A CONDO *****ORB 2114 PG 268	2,876.88	3,776	RAY GARY T 03-21-29-505-0I00-0150 (HX) PAD: 134 ALMA DR LOT 15 BLK I MOBILE MANOR ...	187.86	3,816	MADES NATALIE 03-21-29-519-0800-201B (HX) PAD: 200 FAIRWAY *****CROWN OAKS 1ST ADD *****ORB 968 PG 1977	701.26	3,855
MORPROP INC 02-21-29-513-0000-0020 PAD: 1936 BOOTHE CIR UNIT 2	4,464.57	3,777	HERNANDEZ RADAMES 03-21-29-505-0J00-0130 (HX) PAD: 164 LAKE SHORE DR LOTS 13 + 14 BLK J MOBILE ...	187.86	3,820	HINDES SHERRY L 03-21-29-522-0M00-2010 (HX) PAD: 231 CROWN OAKS WAY	518.60	3,856
ASHLEY CAMILLE MODELING ACTING CAREER CTR 02-21-29-513-0000-0030 PAD: 1928 BOOTHE CIR UNIT 3	5,511.95	3,778	LUCAS WILA A 03-21-29-505-0J00-0260 (HX) PAD: 216 LAKE SHORE DR	180.75	3,817	RUBICK MICHAEL L & SHARON A 03-21-29-522-0N00-2010 PAD: 235 CROWN OAKS WAY	1,304.00	3,857
PUGLIESE CARMINE & LEO LAWRENCE & CIRELLI EMILIO 02-21-29-513-0000-0130 PAD: BOOTHE CIR UNIT 13	158.49	3,779	WOLF IRENE F & BANKER JAMES J 03-21-29-505-0X00-0080 (HX) PAD: 114 MOHAWK LN BEG 819.69 FT S OF NW COR ...	188.86	3,818	LITTLE DONALD 03-21-29-522-0V00-1010 PAD: 270 CROWN OAKS WAY *****WOODBIDGE AT THE SPRINGS U-1 *****UNIT 1 *****PB 20 PG 70	1,282.86	3,858
*****SLEEPY HOLLOW *****PB 15 PGS 64 + 65 NOLAN DANIEL F & MARY M 02-21-29-516-0000-0160 (HX) PAD: 202 BROM BONES LN -----SEC 03 TWP 21 RNG 29----- *****SPRINGS THE LIVE OAK *****VILLAGE *****PB 16 PGS 15 + 16	2,361.89	3,780	ANHA INV INC 03-21-29-505-0X00-0110 PAD: 2550 W 434 EM NE COR OF SW 1/4 OF SW ...	2,740.77	3,819	*****CROWN OAKS 1ST ADD *****ORB 968 PG 1977 KINYON CHARLES E & JUDITH M 03-21-29-525-0A00-0170 (HX) PAD: 104 WOODMILL RD	2,599.47	3,860
BUTKINS PETER A 03-21-29-501-0A00-0170 (HX) PAD: 202 SWEET GUM WAY *****SPRINGS THE SHADOWOOD VILLAGE *****PB 16 PG 45	1,461.27	3,781	HARBISON ANDREW 03-21-29-505-0X00-0160 (HX) PAD: 115 MOHAWK LN BEG 819.69 FT S + 117.96 FT ...	187.86	3,820	KELPIEN ELAINE 03-21-29-525-0B00-0020 (HX) PAD: 104 RAINTREE DR *****SPRING RUN PATIO HOMES *****PB 21 PGS 66 & 67	2,069.31	3,861
KWEIT JANET M 03-21-29-503-0000-0010 (HX) PAD: 101 STARLING LN	1,628.25	3,782	HUSTON SAMUAL P 03-21-29-505-0X00-0190 PAD: 109 MOHAWK LN BEG 520.7 FT S + 141.41 FT E ...	654.72	3,821	MOOR SARAH J 03-21-29-527-0000-0270 PAD: 236 SPRING RUN CIR *****SPRINGS WHISPERING PINES SEC 2 *****PB 21 PGS 99 TO 101	3,070.55	3,862
WEBB W P & J L 03-21-29-503-0000-0260 (HX) PAD: 113 WEEPING ELM LN *****MEREDITH MANOR GOLF VIEW *****ESTATES SECTION *****PB 13 PG 20	2,080.82	3,783	MILNE ROBERT 03-21-29-505-0X00-0200 PAD: 107 MOHAWK LN BEG 421.04 FT S + 149.23 FT ...	607.41	3,822	*****CROWN POINT BY THE SPRINGS *****ORB 1307 PG 859 DURKET STEVEN L 03-21-29-531-0C01-0000 PAD: CROWN POINT CIR PT COMMON AREA DESC AS FROM ...	1,829.61	3,863
ROSS DOUGLAS G 03-21-29-504-0B00-0070 (HX) PAD: 212 LAKE GENE DR	1,315.72	3,784	FULGHUM ROBERT L 03-21-29-505-0X00-0230 PAD: 104 MIDWAY DR BEG 156.91 FT S + 548.89 FT ...	611.49	3,823	SEARS JENNIFER L S 03-21-29-531-6000-1660 PAD: 166 CROWN POINT CIR UNIT 166 BLDG 600 *****COLONY THE *****PB 25 PG 93	1,674.95	3,867
LAGRONE ROBERT 03-21-29-504-0D00-0010 (HX) PAD: 224 BRIARCLIFF DR *****MOBILE MANOR 2ND SECTION *****PB 11 PGS 46 47 + 48	1,013.79	3,785	CLARK SHERMAN 03-21-29-505-0X00-0270 PAD: 112 MIDWAY DR BEG 461.36 FT E + 599.23 FT ...	570.76	3,824	JONES DAVID J & LAURA E 03-21-29-533-0000-0150 PAD: SPRINGSIDE RD *****KENSINGTON PARK CONDO *****ORB 1455 PG 1429	522.17	3,868
ACEVEDO JUAN R 03-21-29-505-0A00-0010 PAD: 2460 W 434 LOTS 1 + 2 BLK A (LESS BEG 7 ...	3,522.35	3,786	WADE MARK P 03-21-29-505-0X00-0280 PAD: 109 MIDWAY DR BEG 451.79 FT S + 493.71 FT ...	941.65	3,825	ZAHN JULIE V 03-21-29-535-0000-3070 (HX) PAD: 1055 KENSINGTON PARK DR # UNIT 307 *****KENSINGTON PARK PH 3 A CONDO *****ORB 1719 PG 1608	1,257.12	3,869
WILLIAMS CHERYL A 03-21-29-505-0A00-0060 (HX) PAD: 121 VAGABOND WAY	186.86	3,787	BALLIET WOODROW 03-21-29-505-0X00-0350 (HX) PAD: 106 CHAMPION AVE BEG 849.89 FT E + 145.52 FT ...	187.86	3,826	MALONEY MICHAEL J 03-21-29-538-0000-5070 (HX) PAD: 1055 KENSINGTON PARK DR # UNIT 507 KENSINGTON PARK PH ... -----SEC 04 TWP 21 RNG 29----- RIEBE D JOYCE 04-21-29-300-026J-0000 (3.03 AC)	1,221.42	3,870
BAREIS CAROL 03-21-29-505-0A00-0070 (HX) PAD: 125 VAGABOND WAY LOTS 7 + 8 BLK A	371.71	3,788	BUCKLEY BOBBIE &/OR EHNI ROBERT 03-21-29-505-0X00-0360 PAD: 108 CHAMPION AVE BEG 232.32 FT S + 826.1 FT E ...	504.09	3,827			
BATCHELOR ROBERT 03-21-29-505-0B00-0110 PAD: 149 MOBILE AVE LOTS 11 + 12 BLK B	568.77	3,789	WOOD ANGELA M 03-21-29-505-0X00-0370 (HX) PAD: 109 CHAMPION AVE BEG 826.1 FT E + 232.32 FT S ...	187.86	3,828			
OLIVEIRA MANUEL R JR & HILDA 03-21-29-505-0B00-0130 PAD: 153 MOBILE AVE	468.41	3,790	*****MOBILE MANOR REPLAT OF BLK *****D *****PB 11 PG 99					
OLIVEIRA MANUEL R JR & HILDA 03-21-29-505-0B00-0140 PAD: 157 MOBILE AVE	451.96	3,791	GIROD JOHN D & WILHELMINA 03-21-29-507-0D00-0030 PAD: 176 MOBILE AVE	191.42	3,829			
MUSCATO PERRY A 03-21-29-505-0B00-0250 (HX) PAD: 201 MOBILE AVE	153.33	3,792	GIROD JOHN D & WILHELMINA 03-21-29-507-0D00-0050 PAD: 180 MOBILE AVE	162.64	3,830			
LUTHRA RITA 03-21-29-505-0C00-0040 PAD: 118 MOBILE AVE	427.10	3,793	GIROD JOHN & WILHELMINA 03-21-29-507-0D00-0110 (HX) PAD: 197 MANOR AVE *****WEKIVA VILLAS CONDOMINIUM *****ORB 1012 PG 1238	463.47	3,831			
GIROD J D & WILHELMINA 03-21-29-505-0C00-0130 (HX) PAD: 152 MOBILE AVE LOT 13 + N 30 FT OF LOT 14 ...	477.37	3,794	NEAL MELODY M PER REP FOR ESTATE OF JOHN A MUSIC 03-21-29-507-0D00-0070 PAD: 205 MANOR AVE LOTS 7 8 + 9 BLK D REPLAT OF ...	1,023.82	3,832			
			CASEY MICHAEL B & CYNTHIA H 03-21-29-507-0D00-0110 (HX) PAD: 197 MANOR AVE *****WEKIVA VILLAS CONDOMINIUM *****ORB 1012 PG 1238	153.33	3,833			
			PULLEY SCOTTY & WEBBER TIMOTHY 03-21-29-508-0300-109C (HX) PAD: 100 TOMOKA TRL	974.41	3,834			
			DAVIS ELLIS L 03-21-29-508-0800-127C (HX) PAD: 117 TOMOKA TRL	802.35	3,835			
			*****SANLANDO ESTATES *****PB 12 PG 53					

NAME - PARCEL NUMBER	TAXES DUE	SEQ. #
*****LAKE BRANTLEY ISLES *****AMENDED PLAT *****PB 9 PG 67		
DEPAULIS JOSEPH F 04-21-29-501-0000-0070 (HX) PAD: 2220 POINSETTIA DR	1,454.61	3,872
CARTON JOHN J & LORETTA T 04-21-29-501-0000-0150 (HX) PAD: 2251 POINSETTIA DR	6,654.33	3,873
SCHROTH ROBERT 04-21-29-501-0000-0190 (HX) PAD: 2431 W LAKE BRANTLEY RD	1,905.75	3,874
MILLIKAN THERESA M & ELLIS M H & ROSA C 04-21-29-501-0000-0000 PRIVATE WALKWAY N OF LOT 9	582.49	3,875
*****BRANTLEY HALL ESTATES *****PB 13 PGS 16 + 17		
WILLIAMS DONALD A & JAYNE A 04-21-29-509-0000-0240 (HX) PAD: 303 BRANTLEY HARBOR DR PT OF LOTS 24 25 + 26 BEG S ...	3,089.97	3,876
HOLLAND CHARLES N & SANDRA 04-21-29-509-0000-0010 (HX) PAD: 109 CHERRY HILL CIR LOTS 1 + 2 (LESS E 22 FT) + ...	237.27	3,877
ARMISTEAD JOHN & KAREN 04-21-29-509-0000-0110 (HX) PAD: 211 CHERRY HILL CIR E 96 FT OF S 70 FT OF LOT 11 ...	2,347.60	3,878
*****MEREDITH MANOR NOB HILL *****SECTION *****PB 9 PGS 54 + 55		
PIPKINS BARBARA B 04-21-29-514-0000-0030 (HX) PAD: 211 NOB HILL CIR LOT 3 (LESS BEG SE COR RUN N ...	2,092.65	3,879
MILLER BARBARA G 04-21-29-514-0000-0100 (HX) PAD: 237 NOB HILL CIR	1,560.94	3,880
*****BRANTLEY HARBOR EAST SEC OF *****MEREDITH MANOR *****PB 22 PG 42		
BERNIER MICHAEL A & BUTLER-BERNIER JULIE A 04-21-29-518-0000-0150 PAD: 345 FEATHER PL	3,500.86	3,881
*****VILLAGE SPRINGS CENTER PH 1 *****PB 24 PG 69		
HURLBUT GARY E & WILSON MARK E & VALERY A 04-21-29-519-0000-0010 PAD: 2660 W 434	4,439.81	3,882
*****SHADOWBAY UNIT 1 *****PB 24 PGS 99 & 100		
CULVER JOYCE S 04-21-29-520-0000-0050 (HX) PAD: 243 SHADOWBAY BLVD	2,509.26	3,883
ACEVEDO JUAN & ACEVEDO LIGIA C 04-21-29-520-0000-0480 (HX) PAD: 212 MONTEREY ISLE N	6,882.68	3,884
MC LANAHAN MICHAEL L & MC LANAHAN KRISTEN 04-21-29-520-0000-0570 PAD: 218 S SHADOWBAY BLVD	9,077.33	3,885
*****HARBOR BEND PH 1 2 & 3 *****ORB 1547 PG 927		
AUTOMOTIVE PURCHASING NETWORK INC 04-21-29-524-0000-0020 PAD: 2949 W 434 #200 UNIT 2 HARBOR BEND PH 1 2 ...	1,259.52	3,886
WALDEN BYRON S & PATRICIA A 04-21-29-524-0000-0150 PAD: 2973 W 434 #300 UNIT 15 HARBOR BEND PH 1 2 ...	1,258.52	3,887
*****WEKIVA POINT EXECUTIVE CENTER *****PB 31 PG 58		
WEKIVA POINT PROPERTIES INC 04-21-29-525-0000-0040 PAD: 505 WEKIVA SPRINGS RD STE	1,597.56	3,888
WEKIVA POINT PROPERTIES INC 04-21-29-525-0000-0050 PAD: 505 WEKIVA SPRINGS RD STE	2,367.03	3,889
WEKIVA POINT PROP INC 04-21-29-525-0000-0060 PAD: 505 WEKIVA SPRINGS RD STE	3,014.12	3,890
*****SHADOWBAY UNIT 2 *****PB 27 PGS 89 & 90		
SHAW WINSTON S 04-21-29-525-0000-1210 (HX) PAD: 2746 CATTAIL CT	1,688.80	3,891
WINCHESTER ED & LINDA A 04-21-29-525-0000-1250 (HX) PAD: 2730 CATTAIL CT	1,744.51	3,892
*****SABAL POINT SABAL FAIRWAY *****VILLAS AT *****PB 31 PGS 72 & 73		
KFIDAISH PHILIP F JR 04-21-29-525-0000-0200 (HX) PAD: 243 W SABAL PALM PL	2,954.89	3,893
-----SEC 05 TWP 21 RNG 29----- RAUCH JOHN H & MARSHA S 05-21-29-300-0040-0000 (HX) PAD: 1450 W LAKE BRANTLEY RD	2,615.83	3,894
*****LAKE BRANTLEY ISLES 2ND *****ADD *****PB 11 PG 5		
LAUNS BRADFORD R 05-21-29-502-0000-014A PAD: 2311 WESTWOOD DR N 99 FT OF LOT 14 BLK A LAKE ...	3,317.78	3,895
HALLECK ANNA R 05-21-29-502-0000-0100 (HX) PAD: 2230 HIBISCUS DR	784.62	3,896
KANTOR ORI 05-21-29-502-0000-0340 (HX) PAD: 2041 CAMELLIA DR	2,762.83	3,897
MC KEEBY JAMES 05-21-29-502-0000-0380 PAD: 1770 W LAKE BRANTLEY RD	1,817.68	3,898
PITTENGER ROY L 05-21-29-502-0000-0540 (HX) PAD: 2641 ORANGE CT BEG SW COR OF LOT 54 RUN E ...	604.93	3,899
KOPP LAWRENCE J JR 05-21-29-502-0000-0610 (HX) PAD: 2100 E TRIANGLE DR	1,501.84	3,900
KENNEDY CARL P & SANDRA F 05-21-29-502-0000-0690 (HX) PAD: 2650 AZALEA DR	792.31	3,901
TARR DANIEL R & ELAINE G 05-21-29-502-0000-0730 (HX) PAD: 2670 AZALEA DR	1,688.86	3,902
*****BRANTLEY SHORES 1ST ADD *****PB 9 PG 41		
SWANSON MARK A & EDITH S 05-21-29-503-0000-0160 PAD: 1910 W LAKE BRANTLEY DR	502.07	3,903
MEYER DAVID & JOANNE 05-21-29-503-0000-0180 PAD: 1930 W LAKE BRANTLEY RD	1,450.70	3,904
SHEARER JEAN L & ANDERSON RICHARD G 05-21-29-503-0000-0040 (HX) PAD: 2311 PLEASANT DR	1,459.32	3,905
QUILES HARRY & DIANA 05-21-29-503-0000-0150 (HX) PAD: 2201 WESTWOOD DR	1,338.23	3,906
GOLD DEBI & JEFFREY P 05-21-29-503-0000-0240 (HX) PAD: 2320 PLEASANT DR	979.65	3,907
*****LAKE BRANTLEY HILLS *****PB 12 PG 37		

NAME - PARCEL NUMBER	TAXES DUE	SEQ. #
MATTINGLY RALPH O & MARGURITE 05-21-29-504-0000-0010 (HX) PAD: 1710 W LAKE BRANTLEY RD	1,192.68	3,908
DEARTH RICHARD E & DONNA L 05-21-29-504-0000-0100 (HX) PAD: 1620 W LAKE BRANTLEY RD	1,503.29	3,909
*****WEKIVA HUNT CLUB 1 *****FOX HUNT SEC 1 *****PB 18 PGS 79 TO 83		
LONGFELLOW JAMES & REBECCA 05-21-29-507-0000-0580 PAD: 110 LEDBURY DR	2,881.42	3,910
SESAME CARIBBEAN CO C/O GEORGE MOSCOSO 22ND FLOOR 05-21-29-507-0000-0630 PAD: 120 LEDBURY DR	2,729.21	3,911
ROUND LAKE HOLDINGS LLC 05-21-29-507-0000-1530 PAD: 103 DONNINGTON CT	2,632.23	3,912
*****WEKIVA HUNT CLUB 2 *****FOX HUNT SEC 2 *****PB 18 PGS 84 TO 87		
COSIMI TERENCE L 05-21-29-508-0000-2440 PAD: 107 HOLDERNESS DR	2,681.18	3,913
TERRY EDWARD J 05-21-29-508-0000-2890 PAD: 145 HOLDERNESS DR	2,846.62	3,914
BRATFK ANTHONY E & ALOMA J 05-21-29-508-0000-3520 (HX) PAD: 172 HOLDERNESS DR	1,892.22	3,915
*****GROVE ESTATES *****PB 21 PG 20		
JETTE MARIO G & TERAZA N 05-21-29-510-0000-0240 (HX) PAD: 2871 CITRON DR	2,346.73	3,916
BAIE STEVEN & ELIZABETH A 05-21-29-510-0000-0620 PAD: 1521 KENLYN DR	2,656.86	3,917
*****WEKIVA CLUB ESTATES SEC 08 *****PB 24 PGS 20 & 21		
SCROGGINS L CLAIRECE 05-21-29-513-0000-0160 (HX) PAD: 270 NEEDLES TRI.	2,790.53	3,918
*****BRANTLEY POINT *****PB 24 PG 71		
IGLAR WANDA J 05-21-29-514-0000-0260 (HX) PAD: 1717 BLACKMON CT	1,592.32	3,919
*****JENNIFER ESTATES *****PB 21 PGS 44 TO 46		
VARGAS IBIS 05-21-29-514-0000-0360 PAD: 1571 MONICA JOY CIR	3,100.50	3,920
BRUCE LOUISE T 05-21-29-514-0000-0730 (HX) PAD: 2661 JENNIFER HOPE BLVD	2,438.61	3,921
*****WEKIVA CLUB ESTATES SEC 09 *****PB 25 PG 32		
GARRY RONALD L & MARTHA A C 05-21-29-514-0000-0770 (HX) PAD: 329 NEEDLES CT	3,048.72	3,922
-----SEC 06 TWP 21 RNG 29----- *****WEKIVA HILLS SEC 01 *****PB 20 PG 48		
BALLESTER R H & FANNY 06-21-29-501-0000-0030 (HX) PAD: 210 CANTERCLUB TRI.	1,737.29	3,923
FAIR DAVID R & ALICE M 06-21-29-501-0000-0440 (HX) PAD: 220 LOCHBERRY PI.	1,967.73	3,924
*****WEKIVA HILLS SEC 02 *****PB 20 PG 65		
MEHIGAN MICHAEL & KELLY M 06-21-29-503-0000-0300 (HX) PAD: 210 KETTERING CT	2,574.00	3,925
*****WEKIVA HILLS SEC 03 *****PB 20 PG 94		
GAUTHIER JFAN C 06-21-29-504-0000-0260 (HX) PAD: 315 RADEBAUGH DR	2,185.40	3,926
SMELSKI MICHAEL 06-21-29-504-0000-0350 (HX) PAD: 320 PICKERING CT	1,910.44	3,927
*****WEKIVA HILLS SEC 04 *****PB 20 PG 99		
SNIPPER STEVEN & PHUC 06-21-29-505-0000-0300 (HX) PAD: 354 COBLE DR	2,646.13	3,928
BELL TONY G 06-21-29-505-0000-0350 (HX) PAD: 344 COBLE DR	2,001.55	3,929
JOSEPH ROBERT M & SUSAN C 06-21-29-505-0000-0380 (HX) PAD: 314 WICKHAM CT	2,346.78	3,930
*****WEKIVA HILLS SEC 08 *****PB 21 PGS 80 & 81		
CAMPBELL GEORGE W 06-21-29-507-0000-0510 PAD: 214 DUNCAN CT	3,163.74	3,931
*****WEKIVA HILLS SEC 05 *****PB 21 PGS 95 & 96		
DAKE DONALD L & ELAINE M 06-21-29-508-0000-0290 (HX) PAD: 108 LYNDBURST DR	1,998.38	3,932
*****WEKIVA CLUB ESTATES SEC 06 *****PB 22 PGS 39 & 40		
HARLAN JULIAN B & SUSAN P 06-21-29-509-0000-0430 (HX) PAD: 240 COBLE DR	2,108.31	3,933
*****WEKIVA HILLS SEC 09 *****PB 22 PGS 78 & 79		
CHIARENZA CHARLES J & MARY 06-21-29-510-0000-0060 (HX) PAD: 215 STEVENAGE DR	2,168.23	3,934
WOLF NORA R LIFE EST (VOGELSANG DONALD V) 06-21-29-510-0000-0500 (HX) PAD: 204 STEVENAGE DR	2,226.68	3,935
*****WEKIVA CLUB ESTATES SEC 07 *****PB 23 PG 1		
PERRY STEPHEN C 06-21-29-511-0000-0300 PAD: 205 CHURCHILL DR	3,532.08	3,936
*****WEKIVA FAIRWAY TOWNHOMES *****PB 23 PGS 49-50		
HOWARD SANDRA M 06-21-29-512-0100-0000 (HX) PAD: 1868 ST ANDREWS PL	635.68	3,937
DA SILVA JOSE C & DESCH KETY 06-21-29-512-0300-0000 (HX) PAD: 1906 ST ANDREWS PL	1,244.40	3,938
TALBOT JOSEPH M & MARIA V 06-21-29-512-0900-0000 (HX) PAD: 1995 ST ANDREWS PL	856.56	3,939
*****WEKIVA CLUB ESTATES SEC 05 *****PB 25 PGS 30 & 31		
MENEGAY MICHAEL K & MOLLY 06-21-29-513-0000-0260 PAD: 282 HAVERCLUB CT	3,617.09	3,940
*****WEKIVA COVE PH 3 *****PB 28 PGS 66 & 67		
OPAL CRAIG P & PAULA K 06-21-29-516-0000-1640 (HX) PAD: 248 LIVERPOOL CV	2,427.29	3,941
HOWARD THOMAS M & LINDA W 06-21-29-516-0000-1690 (HX) PAD: 277 LIVERPOOL CV	2,840.36	3,942
*****WEKIVA VILLAS PH 3 *****PB 42 PGS 54 & 55		
DAVE NILAM 06-21-29-522-0000-0180 (HX) PAD: 376 BOGGY PT PT OF LOTS 18 19 20 & 21 ...	1,899.86	3,943
*****WEKIVA HUNT CLUB 3 *****FOX HUNT SEC 3 *****PB 18 PGS 88 TO 92		

NAME - PARCEL NUMBER	TAXES DUE	SEQ. #
WARD MARCHIA S 06-21-29-5DH-0000-4600 (HX) PAD: 210 CAMBRIDGE DR	1,609.13	3,944
MEYER JOHN & BILINDA 06-21-29-5DH-0000-4610 (HX) PAD: 212 CAMBRIDGE DR	2,334.08	3,945
BALLARD RONALD R TRUSTEE FBO 06-21-29-5DH-0000-4770 PAD: 246 CAMBRIDGE DR	2,425.73	3,946
PRIMM SHAHIED & ADDYS E 06-21-29-5DH-0000-4940 (HX) PAD: 231 CAMBRIDGE DR	1,542.71	3,947
MONTENEGRO ISABEL F 06-21-29-5DH-0000-4990 (HX) PAD: 217 CAMBRIDGE DR	502.18	3,948
WEBSTER PAUL S & ELIZABETH 06-21-29-5DH-0000-5160 (HX) PAD: 108 SUFFOLK CT	2,090.98	3,949
DE PAOLO ARTHUR D & AUDREY 06-21-29-5DH-0000-5210 (HX) PAD: 105 SUFFOLK CT	1,978.67	3,950
JIMENEZ MAURICIO & MARIA C 06-21-29-5DH-0000-5370 (HX) PAD: 115 OAKLEY CT	2,537.31	3,951
MILLER THOMAS & ELIZABETH L 06-21-29-5DH-0000-5430 PAD: 259 CAMBRIDGE DR	2,538.72	3,952
CONFIDENTIAL PER STATUTES 119.07(03)(1) CID# 531 06-21-29-5DH-0000-5660 (HX)	1,724.80	3,953
MILLER JAMES D & MARGARET 06-21-29-5DH-0000-5840 (HX) PAD: 100 E COTTESMORE CIR	2,331.35	3,954
PEIFFER BEVERLY E 06-21-29-5DH-0000-6800 (HX) PAD: 214 W COTTESMORE CIR	1,886.76	3,955
THANOS GIOTA 06-21-29-5DH-0000-7000 (HX) PAD: 216 W BERKSHIRE CIR	2,169.21	3,956
MUIRRAGUI FABRICIO X & MUIRRAGUI PATRICIO R 06-21-29-5DH-0000-7060 PAD: 214 W BERKSHIRE CIR	2,625.99	3,957
*****WEKIVA CLUB ESTATES SEC 03 *****PB 20 PG 90		
WILLIAMS STEVEN B & LYNDA W 06-21-29-5EE-0000-0510 (HX) PAD: 304 BENTLEY DR	2,783.53	3,958
*****WEKIVA COVE PH 1 *****PB 23 PGS 88 TO 90		
FORRER VERNON L & LAUREL A 06-21-29-5EE-0000-0350 (HX) PAD: 374 WEKIVA COVE RD	2,260.91	3,959
ALICEA MARIANO SR & ANTONIA & ALICEA SAMUEL & ELLEN 06-21-29-5EE-0000-0560 PAD: 409 WEKIVA COVE RD	3,019.60	3,960
TAMAYO ANDRES H & REBECA 06-21-29-5EE-0000-1050 (HX) PAD: 213 LITTLEHAMPTON CLOSE	2,171.99	3,961
VU MIKE TRUSTEE FBO 06-21-29-5EE-0000-1100 (HX) PAD: 325 WEKIVA COVE RD	2,979.71	3,962
-----SEC 07 TWP 21 RNG 29----- CML PROPERTIES INC 07-21-29-300-016K-0000 PAD: HUNT CLUB BLVD (1.38 AC)	3,391.72	3,963
*****FOXWOOD PHASE 1 *****PB 21 PGS 53 TO 55		
BALLARD JAMES T 07-21-29-503-0000-0210 PAD: 3330 BRIAR WAY	2,311.98	3,964
WILSON VERA L TRUSTEE FBO VERA L WILSON 07-21-29-503-0000-0550 (HX) PAD: 3124 HUNTER PL	1,374.68	3,965
OWEN ROBERT P 07-21-29-503-0000-0710 (HX) PAD: 3239 HUNTER PL	1,632.66	3,966
CABRERA HUMBERTO & VIOLETA 07-21-29-503-0000-0740 (HX) PAD: 3208 BRIAR WAY	1,826.00	3,967
PREWITT DON PER REP ESTATE OF RUBY M MULLINEX 07-21-29-503-0000-0770 (HX) PAD: 3233 BRIAR WAY	1,336.69	3,968
*****FOXWOOD PHASE 2 *****PB 22 PG 41		
GOODRUM KEITH & PAMELA 07-21-29-504-0000-0220 (HX) PAD: 3232 AUTUMNWOOD TRI.	1,775.69	3,969
*****FOXWOOD PHASE 2 FIRST ADD *****PB 22 PG 49		
BORTA LOUIS & JULIE 07-21-29-505-0000-0500 (HX) PAD: 3171 FOXWOOD DR	1,285.53	3,970
FULGHUM ROBERT L & MAE E 07-21-29-505-0000-0650 PAD: 3174 FOXWOOD DR	2,408.05	3,971
*****FOXWOOD PHASE 3 *****PB 23 PG 34		
MATERESE KAREN I 07-21-29-506-0000-0110 (HX) PAD: 2943 AUTUMNWOOD TRI.	2,668.28	3,972
SVEC BERUSCHKA 07-21-29-506-0000-0120 PAD: 2935 AUTUMNWOOD TRI.	2,489.87	3,973
MURPHY MARIA A 07-21-29-506-0000-0210 (HX) PAD: 2936 AUTUMNWOOD TRI.	1,340.25	3,974
*****FOXWOOD PHASE 3 1ST ADD *****PB 23 PG 35		
MAHONEY MICHAEL J & SANDRA L 07-21-29-507-0000-0550 (HX) PAD: 14 ORANGEWOOD CT	1,387.44	3,975
*****STOCKBRIDGE UNIT 1 *****PB 28 PGS 79 & 80		
WAGNER BRYAN & CATES LISA S 07-21-29-509-0000-0010 PAD: 501 HARVARD PL	1,762.53	3,976
S ANTEFE ENTERPRISES LLC 07-21-29-509-0000-0240 PAD: 2906 QUINCY CT	1,860.02	3,977
KAUFMAN JOEL M & PATRICIA A 07-21-29-509-0000-0440 PAD: 562 ABINGTON CT	1,671.68	3,978
*****STOCKBRIDGE UNIT 2 *****PB 29 PGS 86 TO 89		
DE SOUZA ALEXANDRE R & DENISE 07-21-29-510-0000-0710 PAD: 509 PORTLAND CIR	1,695.92	3,979
MOORE JOHN C 07-21-29-510-0000-1240 (HX) PAD: 538 PORTLAND CIR	1,044.08	3,980
*****WEKIVA COVE PH 4 *****PB 32 PGS 40 TO 43		
HARDING TERRANCE E & KEISTI J 07-21-29-512-0000-1990 (HX) PAD: 227 SCARBOROUGH CV	2,339.03	3,981
LEE CHUNG K & YOUNG S 07-21-29-512-0000-2470 (HX) PAD: 337 NEW WATERFORD PL	2,149.39	3,982
STRICKLAND JOSEPH & RHONDA 07-21-29		

Table with 3 columns: NAME - PARCEL NUMBER, TAXES DUE, SEQ. #. It lists property records for various owners, including addresses and tax amounts.

NAME - PARCEL NUMBER	TAXES DUE	SEQ. #
MC ALISTER KIRK L & LAURA L 10-21-29-508-0000-0520 PAD: 450 S MEANDER DR	2,484.36	4,107
JETHA ALAUDIN H B 10-21-29-508-0000-1200 (HX) PAD: 823 RILL DR	1,525.47	4,108
*****RIVER RUN SEC 4 *****PB 23 PGS 54-57	*****	*****
HARRISON MICHAEL 10-21-29-509-0000-1470 PAD: 476 NEWHOPE DR	2,500.34	4,109
SELTZER F JAY 10-21-29-509-0000-1830 PAD: 661 AIRMONT AVE	2,417.85	4,110
CARRERAS MARGARITA & OBEN ROBERTO 10-21-29-509-0000-2100 (HX) PAD: 637 HIGATE CT	1,566.05	4,111
*****OAKLAND VILLAGE SEC 1 *****PB 25 PGS 51 & 52	*****	*****
GARNER ROBERT D & SUSAN M 10-21-29-510-0000-0250 (HX) PAD: 504 BEECHWOOD AVE LOT 25 (LESS W 10 FT)	522.27	4,112
*****CENTER PLACE CONDO *****PB 26 PGS 92 TO 94	*****	*****
ALGIER FOSTER 10-21-29-511-0E00-0040 PAD: 618 MONTGOMERY RD	850.60	4,113
*****SPRINGDALE REPLAT OF *****PB 26 PG 16	*****	*****
MORTON DONNA 10-21-29-512-0000-03B0 (HX) PAD: 361 SPRINGDALE DR LOT 3B & S 1/2 OF VACD ST	859.66	4,114
*****OAKLAND VILLAGE SEC 2 *****PB 26 PGS 27 & 28	*****	*****
RAWSON LAURA E 10-21-29-513-0000-0480 (HX) PAD: 500 YELLOWWOOD CT	582.03	4,115
ADAMS MICHAEL R 10-21-29-513-0000-0510 PAD: 505 YELLOWWOOD CT	1,408.83	4,116
HEWITT DENISE 10-21-29-513-0000-0750 PAD: 446 HEMLOCK ST	1,207.67	4,117
HEWITT DENISE 10-21-29-513-0000-0760 PAD: 444 HEMLOCK ST	1,207.67	4,118
*****OAKLAND VILLAGE SEC 3 *****PB 28 PGS 23 & 24	*****	*****
POWELL JANET L 10-21-29-515-0000-1060 PAD: 471 CYPRESS ST	1,167.33	4,119
MAGO MAURICIO 10-21-29-515-0000-1340 (HX) PAD: 511 RAMSDELL AVE	484.74	4,120
*****HIDDEN SPRINGS CONDO *****ORB 1594 PG 668	*****	*****
MASSTRAPA ARTHUR & PATRICIA I 10-21-29-521-0100-0070 PAD: 590 BLOOMINGTON CT #7	1,493.37	4,121
HERREN WENDY F 10-21-29-521-0100-0080 (HX) PAD: 590 BLOOMINGTON CT #8	850.20	4,122
ROBERTS ALICIA D 10-21-29-521-0200-0210 (HX) PAD: 575 BLOOMINGTON #21 CT	942.05	4,123
DAWSON MARY J 10-21-29-521-0300-0400 (HX) PAD: 605 YOUNGSTOWN PKWY #40	439.32	4,124
BERRY CHRISTOPHER P 10-21-29-521-0400-0570 PAD: 610 COLORADO PL #57	1,353.78	4,125
RENDEROS JIMMY A 10-21-29-521-0500-0620 PAD: 615 RICHLAND CT #62	1,382.49	4,126
WALKER RICHARD A & PATRICIA A 10-21-29-521-0500-0690 PAD: 615 RICHLAND #69 CT	1,493.37	4,127
FREY WILLIAM & PHARADY 10-21-29-521-0700-1160 (HX) PAD: 622 CAMBRIDGE #116 WAY UNIT 116 BLDG 7C	440.32	4,128
ROBINSON R E III 10-21-29-521-1000-1630 (HX) PAD: 645 STAFFORD TERCY #163	800.13	4,129
COSTANTINI LORA & COSTANTINI MARY 10-21-29-521-11A0-1690 (HX) PAD: 634 STEAMBOAT #169 CT UNIT 169 BLDG 11A	963.08	4,130
DE ARRIGOLITIA JORGE L 10-21-29-521-1200-1870 (HX) PAD: 655 MAGIC CT #187	665.69	4,131
CRUZ VANESSA & BARTOLOMEI REYNALDO 10-21-29-521-13A0-1970 (HX) PAD: 662 YOUNGSTOWN #197 PKWY UNIT 197 BLDG 13A	930.75	4,132
GOLDSON MICHAEL P 10-21-29-521-13A0-2050 PAD: 662 YOUNGSTOWN #205 PKWY UNIT 205 BLDG 13A	1,519.12	4,133
CASTRO ANTHONY 10-21-29-521-13A0-2120 PAD: 662 YOUNGSTOWN PKWY #212 UNIT 212 BLDG 13A	1,525.88	4,134
ENRIQUEZ FRANCISCO R & MARIA S 10-21-29-521-13B0-2130 (HX) PAD: 650 YOUNGSTOWN #213 PKWY UNIT 213 BLDG 13B	696.40	4,135
VAN WYNGARDEN ERIC K & BETHANY 10-21-29-521-15B0-2470 PAD: 672 ROARING #247 DR UNIT 247 BLDG 15B	1,519.12	4,136
VELEZ ELBERTO 10-21-29-521-17A0-2730 (HX) PAD: 670 YOUNGSTOWN PKWY #273 UNIT 273 BLDG 17A	886.19	4,137
WAIN MARY A 10-21-29-521-17A0-2760 (HX) PAD: 670 YOUNGSTOWN PKWY #276 UNIT 276 BLDG 17A	165.56	4,138
BROWN PHILIP E 10-21-29-521-18A0-2900 (HX) PAD: 695 YOUNGSTOWN PKWY #290 UNIT 290 BLDG 18A	761.85	4,139
REYES ISMAEL O & MOYET AHISHA 10-21-29-521-2000-3310 (HX) PAD: 682 YOUNGSTOWN PKWY #331 *****SUN RIDGE 8 TOWNHOMES OF *****A CONDO *****PB 35 PGS 5 TO 8	933.17	4,140
KORNAKER KATHY 10-21-29-527-0000-1230 PAD: 505 SUN RIDGE PL #123 UNIT 123 TOWNHOMES OF SUN ...	1,196.61	4,141
*****LA VITA CONDO PH 2 *****PB 38 PGS 8 TO 12	*****	*****
ARTZNER DEBORAH N 10-21-29-528-1300-2020 (HX) PAD: 502 VIA DELL ORO DR #202	1,643.63	4,142
PHILP VINCENT E & CARMEN C 10-21-29-528-1400-1010 (HX) PAD: 505 VIA DELL ORO DR #101 *****LA VITA CONDO PH 4 *****PB 44 PGS 82 THRU 86	1,451.46	4,143
TREFFNER CRISTINE E 10-21-29-530-0600-1060 (HX) PAD: 550 VIA DEL ORO #106 *****LA VITA VILLAS A REPLAT *****PB 56 PGS 7 & 8 *****ALL 10-21-29-300-004A-0000	1,784.54	4,144

NAME - PARCEL NUMBER	TAXES DUE	SEQ. #
BEHNIA PEDRAM 10-21-29-532-0000-0100 PAD: 534 VIA DEL ORO	2,491.27	4,145
-----SEC 11 TWP 21 RNG 29-----		
RESUN LEASING INC C/O JAMES E & SHIRLEY S DEAS 11-21-29-300-007F-0000 PAD: 292 W CENTRAL PKWY	10,338.92	4,146
GOLF PLACE AT ALTAMONTE LLC 11-21-29-300-007H-0000 PAD: 292 W CENTRAL PKWY	14,469.79	4,147
GALEANO CARLOS & JULIETA 11-21-29-300-009C-0000 (HX) PAD: 715 ARNOLD ST	2,329.60	4,148
*****APPLE VALLEY *****PB 15 PG 70	*****	*****
MARTINEZ LOUIS H & ANDREY A 11-21-29-501-0000-0040 (HX) PAD: 107 CANDLEWICK RD	1,973.23	4,149
*****WEST ALTAMONTE HEIGHTS SEC 2 *****PB 10 PG 75	*****	*****
KAZNOWSKI WILLIAM & JILL 11-21-29-503-0F00-0080 (HX) PAD: 328 E OAKHURST ST LOTS 8 & 9 BLK F WEST ...	1,499.06	4,150
STAKER KIMBERLY 11-21-29-503-0H00-0010 PAD: 801 VIRGINIA AVE	2,349.36	4,151
*****APPLE VALLEY UNIT 3 *****PB 17 PG 13	*****	*****
DOTTS RANDALL J 11-21-29-504-0000-1000 (HX) PAD: 100 W HILLCREST ST LOT 100 & 1/2 OF VACD ST ON W	2,103.41	4,152
*****WEST ALTAMONTE HEIGHTS SEC 3 *****PB 10 PG 76	*****	*****
RICE GREGORY P & DOREE L 11-21-29-506-0B00-0090 (HX) PAD: 240 W SHEPPARD ST LOT 9 & W 41.4 FT OF LOT 10 ...	1,762.12	4,153
ZAYAS MARK C & REBECCA A 11-21-29-506-0B00-0140 (HX) PAD: 264 SHEPPARD ST LOTS 14 & 15 BLK B WEST ...	1,427.80	4,154
BROWNING ALBERTA A 11-21-29-506-0B00-0180 (HX) PAD: 280 W SHEPPARD ST LOTS 18 & 19 (LESS E 31.24 ...	1,444.44	4,155
CAREY BETTY J TRUSTEE FBO BETTY J CAREY 11-21-29-506-0B00-0290 (HX) PAD: 245 E OAKHURST ST W 42 FT OF LOT 29 & ALL LOT ...	1,424.42	4,156
PETERSON JONATHAN J & MARY E 11-21-29-506-0D00-0350 PAD: 213 E ALPINE ST W 37.8 FT OF LOT 35 & E 44.6 ...	2,924.06	4,157
QUINLAN NOEL E & KAREN R 11-21-29-506-0E00-0090 (HX) PAD: 224 E ALPINE ST LOTS 9 & 10 BLK E WEST ...	1,615.25	4,158
*****DOUGLAS HEIGHTS *****PB 22 PG 97	*****	*****
ATKINS ROBERT B JR & BRENDA 11-21-29-507-0000-0010 PAD: 841 DOUGLAS RD	14,078.02	4,159
ATKINS ROBERT B JR & BRENDA 11-21-29-507-0000-0020 PAD: 851 DOUGLAS AVE	15,874.82	4,160
*****CRANES ROOST VILLAGE 02 *****ORB 1228 PG 293	*****	*****
SOLOMITO MARY A 11-21-29-509-0000-1010 (HX) PAD: 520 CRANES WAY #101 UNIT 101 CRANES ROOST ...	557.44	4,161
BARNES DONALD S 11-21-29-509-0000-1040 PAD: 520 CRANES WAY #104 UNIT 104 CRANES ROOST ...	1,436.19	4,162
GOODIN RAYMOND N JR 11-21-29-509-0000-2010 (HX) PAD: 520 CRANES WAY #201 UNIT 201 CRANES ROOST ...	871.10	4,163
*****WEST ALTAMONTE HEIGHTS SEC 1 *****PB 10 PG 69	*****	*****
WELCH TONDODDA & FANNIN REGINA 11-21-29-517-0B00-0360 PAD: 341 E CITRUS ST LOTS 36 & 37 BLK B WEST ...	3,057.22	4,164
*****APPLE VALLEY UNIT 4 *****PB 23 PG 17	*****	*****
BRITT RANDALL 11-21-29-518-0000-0010 (HX) PAD: 957 RED FOX RD	990.81	4,165
ROSS KENNETH S 11-21-29-518-0000-0390 (HX) PAD: 908 RED FOX RD	2,147.84	4,166
*****CRANES ROOST VILLAS *****PB 23 PGS 74-77	*****	*****
BAADF ELINA M 11-21-29-521-0000-0560 (HX) PAD: 210 MAILLARD ST	1,253.78	4,167
ELDER ELEANOR C 11-21-29-521-0000-0600 (HX) PAD: 707 SEAGULL AVE	1,089.65	4,168
BADAKHSHAN NOOSHIN 11-21-29-521-0000-1280 PAD: 717 TEAL LN	2,210.04	4,169
FRANKLIN WOODY D SR 11-21-29-521-0000-1610 PAD: 293 CURLEW CT	2,727.80	4,170
*****CRANES ROOST VILLAGE 05 *****ORB 1280 PG 1483	*****	*****
MELVIN MARGARET 11-21-29-522-0000-3010 (HX) PAD: 610 CRANES WAY #301	717.65	4,171
VERKINS LILLIAN 11-21-29-522-0000-3060 (HX) PAD: 610 CRANES WAY #306	588.10	4,172
*****CRANES ROOST VILLAGE 07 *****ORB 1367 PG 637	*****	*****
STEVENS MARGARET M & STEVENS MELVIN L JR 11-21-29-524-0000-3070 (HX) PAD: 630 CRANES #307 WAY UNIT 307 CRANES ROOST ...	840.55	4,173
*****VICTORIA PARK *****PB 30 PGS 12 & 13	*****	*****
BENNETT RICHARD D & KAREN 11-21-29-527-0000-0190 (HX) PAD: 965 VICTORIA TER	4,360.17	4,174
*****CRANES ROOST CONDO *****PB 3058 PG 1900	*****	*****
CALDWELL WILLIAM L & SHIRLEY A 11-21-29-531-0200-2240 (HX) PAD: 550 CRANES WAY #224	1,455.95	4,175
SAUNDERS CRAIG K 11-21-29-531-0300-1280 (HX) PAD: 560 CRANES WAY #128	1,266.78	4,176
CARRIERO ANTONIO D & MARIA A 11-21-29-531-0300-2320 PAD: 560 CRANES WAY #232	2,110.90	4,177
MARROCCOLI GIUSEPPE & AMATULLI LUCIA 11-21-29-531-0600-1640 PAD: 640 CRANES WAY #164	2,031.41	4,178
*****VICTORIA MANOR *****PB 59 PGS 48 & 49	*****	*****
WINGER DAVID T & KAY K 11-21-29-537-0000-0010 (HX) PAD: 941 VICTORIA TER	4,488.37	4,179
-----SEC 12 TWP 21 RNG 29-----		
*****SANLANDO ARGYLE SECTION *****PB 10 PG 6	*****	*****
CARLIE JOANNA & AARON 12-21-29-501-0000-0340 (HX) PAD: 107 ELIZABETH ST	2,415.18	4,180

NAME - PARCEL NUMBER	TAXES DUE	SEQ. #
MALLEK MICHAEL 12-21-29-501-0000-0360 PAD: BEACH AVE	2,488.59	4,181
*****TROPIC HILL SUBD *****PB 7 PG 80	*****	*****
BENNETT GLADYS D 12-21-29-503-0B00-0020 (HX) PAD: 504 HERMITS TRL S 30 FT OF LOT 2 + N 55 FT ...	1,417.20	4,182
DURKET STEVEN L 12-21-29-503-0B00-0050 PAD: HILLCREST ST LOTS 5 & 6 (LESS E 60 FT OF ...	567.38	4,183
*****ROBIN HILL *****PB 14 PG 44	*****	*****
FREED DOLORES C 12-21-29-504-0000-0080 (HX) PAD: 209 WHIPPOORWILL LN	835.44	4,184
*****HERMITS COVE *****PB 14 PG 72	*****	*****
LAWSON THOMAS W & KIMBERLY 12-21-29-505-0000-0020 (HX) PAD: 681 HERMITS CV	1,792.43	4,185
*****ROBIN HILL UNIT NO 2 *****PB 14 PG 86	*****	*****
HOSKINS LAUREN 12-21-29-506-0000-0260 (HX) PAD: 124 PEACOCK DR	1,879.75	4,186
*****ROBIN HILL UNIT 3 *****PB 15 PG 32	*****	*****
BUCCIELATO DANIEL & SUSAN & CAPUANA SUSAN 12-21-29-508-0000-0760 (HX) PAD: 152 PEACOCK DR	1,329.04	4,187
*****VILLAGES THE *****ORB 973 PG 1268	*****	*****
DURKET STEVEN L 12-21-29-509-0C00-0010 (HX) PAD: 541 ORANGE ST	717.65	4,188
*****HERMITS COVE SOUTH 1ST ADD *****PB 21 PG 8	*****	*****
PRAKASHA JAI 12-21-29-510-0000-0050 (HX) PAD: 674 KAREN CT	2,083.89	4,189
*****ALTAMONTE OAKS *****PB 28 PG 50	*****	*****
KELLER SHERRIE G & KELLER JEFFERY P 12-21-29-513-0000-0030 (HX) PAD: 679 N GLENN DR	3,140.99	4,190
*****PALM SPRINGS MEDICAL CENTER *****OFFICE CONDO *****PB 29 PGS 93 & 94	*****	*****
BEITRE WILSON W 12-21-29-516-0000-01C0 PAD: 685 PALM SPRINGS DR UNIT 1C PALM SPRINGS MEDICAL ...	1,746.53	4,191
*****DAVID GRAHAM SUBD *****PB 41 PG 5	*****	*****
CHIODO ANGELO P & BARBARA S 12-21-29-518-0000-0020 (HX) PAD: 608 LAKE AVE	2,928.17	4,192
*****SANLANDO *****PB 3 PGS 65 1/2 66 67 & 68	*****	*****
LEE JAMES TRUSTEE FBO 12-21-29-5BD-0600-0060 PAD: 808 BAYWOOD ST LOT 76 & W 1/2 OF LOT 5 BLK 6	1,491.14	4,193
BELL CLEMIE M 12-21-29-5BD-0700-0130 PAD: 905 BAYWOOD ST E 32 FT OF LOT 13 & W 38 FT ...	1,139.76	4,194
NELSON FLOYD 12-21-29-5BD-1100-0030 (HX) PAD: 106 SPRING ST	809.04	4,195
NELSON FLOYD 12-21-29-5BD-1100-0040 PAD: SPRING ST LOT 4 (LESS WLY 7.5 FT) BLK 11	151.98	4,196
F N B ENTERPRISES INC 12-21-29-5BD-1100-0060 PAD: SPRING ST	171.62	4,197
GOFF ROBERT C OR GOFF ROBERT C PER REP FOR EST 12-21-29-5BD-1100-0070 FNB ENTERPRISES INC	45.60	4,198
12-21-29-5BD-1100-0080 GOFF ROBERT C OR GOFF ROBERT C PER REP FOR EST	170.62	4,199
12-21-29-5BD-1100-0090 GOFF ROBERT C OR GOFF ROBERT C PER REP FOR EST	45.60	4,200
12-21-29-5BD-1100-0100 FNB ENTERPRISES INC	198.13	4,201
ROBINSON KATIE 12-21-29-5BD-1100-0110 PAD: SPRING ST LOTS 11 & 12 BLK 11	281.58	4,202
LEVY MAGGIE B & MOORE WILLIE & THOMAS BIRDFELL ET AL 12-21-29-5BD-1100-0400 PAD: 301 MAGNOLIA ST E 1/2 OF LOT 40 & ALL LOTS ...	614.82	4,203
WRIGHT WALTER JR & BENITA K 12-21-29-5BD-1200-0070 LOTS 7 & 8 BLK 12	298.01	4,204
MONGEN JUANITA 12-21-29-5BD-1200-0100 PAD: 645 BRENTWOOD AVE LOTS 10 & 11 BLK 12	809.76	4,205
MORSE MARY B LIEF EST (MANDY ELIA M HEIRS) 12-21-29-5BD-1200-0120 PAD: 307 MAGNOLIA ST LOTS 12 & 13 BLK 12	695.96	4,206
JACKSON LEFFARS & LARK ARTHUR L & LARK SHAYLAC 12-21-29-5BD-1200-0140 PAD: MAGNOLIA ST LOTS 14 & 15 BLK 12	324.35	4,207
SIMMONS ANITA 12-21-29-5BD-1300-0010 (HX) PAD: 120 SPRING ST	696.60	4,208
DRAKES HENRY 12-21-29-5BD-1300-0060 (HX) PAD: 110 SPRING ST	485.35	4,209
LAMAR BETTY J 12-21-29-5BD-1300-0090 (HX) PAD: 100 SPRING ST LOTS 9 & 10 BLK 13	1,191.66	4,210
WORTHY NORMAN ET AL 12-21-29-5BD-1300-0150 PAD: EAST ST LOTS 15 & 16 BLK 13	304.75	4,211
SIMMONS CATHERINE J & BOUER EUGENE ETAL C/O DENISE SIMMONS 12-21-29-5BD-1300-0180 PAD: EAST ST LOTS 18 & 19 BLK 13	339.05	4,212
POTTER CATHERINE C & POTTER JAMES D 12-21-29-5BD-2000-0030 (HX) PAD: 746 PREBLE AVE LOT 3 & N 1/2 OF LOT 4 BLK 20	1,245.88	4,213
KURANI IMAN & JEANNE A 12-21-29-5BD-2000-0040 (HX) PAD: 742 PREBLE AVE S 1/2 OF LOT 4 & ALL LOT 5 ...	1,419.96	4,214
KAZAKEVICIUS KRISTINA R & DEAN LUDAS & GRABNICKAS MILD 12-21-29-5BD-2300-0130 (HX) PAD: 709 TROPIC HILL LOTS 13 14 & 15 BLK 23	1,709.23	4,215
BRUCHMAN GLENN H 12-21-29-5BD-2500-0070 (HX) PAD: 612 HERMITS TRL	996.83	4,216

NAME - PARCEL NUMBER	TAXES DUE	SEQ. #	NAME - PARCEL NUMBER	TAXES DUE	SEQ. #	NAME - PARCEL NUMBER	TAXES DUE	SEQ. #
WELCH ROBERT E 12-21-29-5BD-2500-0440 (HX) PAD: 726 FLORIDA BLVD LOTS 44 + 45 BLK 25	2,076.88	4,217	LUKE MILTON L 12-21-29-5BD-6400-0370 (HX) PAD: 457 E HIGHLAND ST LOT 37 (LESS W 50 FT) + ALL ...	2,070.48	4,255	*****UNDEROAKS *****PB 14 PG 98		
COHEN PETER J C/O ULTIMATE MOTOR WORKS 12-21-29-5BD-2500-0600 PAD: LAKE AVE LOTS 60 61 + 62 BLK 25	2,122.47	4,218	HO MAN WING & OLGA 12-21-29-5BD-6700-0140 PAD: 420 E ORANGE ST W 44.46 FT OF LOT 14 + E ...	2,502.97	4,256	YEGGE GAYLORD S & MARTHA J 13-21-29-510-0000-0020 (HX) PAD: 814 E HIGHLAND DR LOT 2 + E 7 FT OF LOT 3	1,814.40	4,286
BAXTER DAVID & PEPPERDINE PAMELA E 12-21-29-5BD-2800-019A PAD: FLORIDA BLVD BEG NW COR LOT 19 BLK 28 RUN ...	26.29	4,219	THEODORE K TOMBROS INSURANCE AGENCY INC 12-21-29-5BD-6800-0010 PAD: 604 PALM SPRINGS DR LOTS 1 + 2 BLK 68	3,230.19	4,257	MARTINEZ MARIO & MARY 13-21-29-510-0000-0200 (HX) PAD: 410 SILVER OAKS LN *****WINDMEADOWS VILLAGE NO. 1	1,767.90	4,287
MC CAFFREY DERRICK & JONELLE E 12-21-29-5BD-3100-0080 (HX) PAD: 1346 FREYMARK ST LOTS 8 + 9 + W 16 FT OF LOT ...	1,698.87	4,220	METZDORF STEVEN & STEPHANIE 12-21-29-5BD-8300-0040 DANIEL CORP OF WINTER PARK II INC 12-21-29-5BD-8500-0010 PAD: 887 E ALTAMONTE DR LOTS 1 TO 6 BLK 85	466.16	4,258	CORDERO JOSE A & IRMA 13-21-29-512-0000-2320 (HX) PAD: 232 WINDMEADOWS UNIT 232 WINDMEADOWS VILLAGE ...	542.18	4,288
ARENCEBIA ROGER D & HEILLI 12-21-29-5BD-3300-0010 (HX) PAD: 1005 NORTH ST HUGHES MARTA E 12-21-29-5BD-3300-0120 PAD: 1109 NORTH ST	1,129.72	4,221	HOROWITZ KENNETH & DONNA 12-21-29-5BD-8600-0210 PAD: 218 NEWBURYPORT AVE N 30 FT OF LOT 21 + S 40 FT ...	1,710.00	4,260	WEIDNER TIMOTHY B 13-21-29-513-0000-3680 PAD: 368 WINDMEADOWS UNIT 368	878.02	4,289
COVELL RICHARD J JR & ROBIN B 12-21-29-5BD-3700-0110 (HX) PAD: 929 LAKE MARION DR LOTS 11 + 12 BLK 37	1,546.38	4,223	MARTIN JOHN W & BARBARA A 12-21-29-5BD-8700-0200 (HX) PAD: 314 NEWBURYPORT AVE LOTS 20 + 21 BLK 87	761.29	4,261	*****WINDMEADOWS VILLAGE NO. 4 *****ORB 960 PG 488		
CURRAN GERALD E & LYNNE E 12-21-29-5BD-3700-0130 (HX) PAD: 1100 SUNHILL AVE LOTS 13 + 14 BLK 37	1,920.10	4,224	SMITH DOUGLAS H & SALLIE R 12-21-29-5BD-8800-0140 (HX) PAD: 302 FOREST AVE LOT 14 + S 1/2 OF LOT 15 BLK ...	1,133.03	4,262	DIMARIO JEFFREY & ILEANA 13-21-29-515-0000-4260 PAD: 426 WINDMEADOWS UNIT 426 WINDMEADOWS VILLAGE ...	878.02	4,290
GREENE F ALLAN 12-21-29-5BD-3800-0040 (HX) PAD: 928 LAKE MARION DR LOT 4 + W 45 FT OF LOT 5 BLK ...	1,427.53	4,225	KENNEDY MARIE A 12-21-29-5BD-8900-0040 (HX) PAD: 215 HERMITS TRL LOTS 4 + 5 BLK 89	1,410.66	4,263	*****ORIENTA POINT CONDOMINIUM 1 *****ORB 1073 PG 596		
QUIROZ OSVALDO & DELPI-QUIORZ MARISOL 12-21-29-5BD-3800-0240 (HX) PAD: 834 LAKE MARION DR LOTS 24 + 25 BLK 38	1,987.24	4,226	HOMAC DOMINIC M 12-21-29-5BD-8900-010A (HX) PAD: 201 HERMITS TRL ALL LOT 11 & W 40 FT OF LOT ...	2,619.70	4,264	OROSZ KRISTINE M 13-21-29-516-0000-2400 PAD: 240 ORIENTA PT UNIT 240	904.07	4,291
RODRIGUEZ JORGE 12-21-29-5BD-4100-0120 PAD: 632 ALPINE ST LOT 12 & E 1/2 OF LOT 13	37.04	4,227	*****ALTAMONTE LAND HOTEL & *****NAVIGATION CO *****PB 1 PGS 9 10 & 12			DEVONEY BEVERLY G 13-21-29-516-0000-2680 PAD: 268 ORIENTA PT UNIT 268	904.07	4,292
OSORIO OCTAVIO & DORA A 12-21-29-5BD-4100-0220 (HX) PAD: 647 E HILLCREST ST LOTS 22 + 23 BLK 41	2,718.89	4,228	FREEDOM CARDS INC 12-21-29-5BE-0000-4450 PAD: 115 MAITLAND AVE LOT 445 (LESS S 15 FT + RD) ...	5,948.65	4,265	CAMACHO HAYDÉE I & VÉITIA RAMON & BRATT-VÉITIA VICTORIA 13-21-29-516-0000-4460 PAD: 446 ORIENTA PT UNIT 446	905.07	4,293
AHERN DAVID K & ADALEDA 12-21-29-5BD-4200-0080 (HX) PAD: 648 E RIDGEWOOD ST ALL LOT 8 & E 40 FT OF LOT 9 ...	1,377.35	4,229	ORIENTA OFFICE ASSOC C/O PHILLIPS 12-21-29-5BE-0000-4500 PAD: 801 ORIENTA AVE LOTS 450 & 451 (LESS S 120 ...	12,024.01	4,266	WIECHERS DE GRAUE VIRGINIA APARTADO POSTAL 10-717 13-21-29-516-0000-4640 PAD: 464 ORIENTA PT UNIT 464	1,790.85	4,294
WOOD W P III & LYNN W 12-21-29-5BD-4200-0110 PAD: E RIDGEWOOD ST W 20 FT OF LOT 11 & S 1/2 OF ...	92.10	4,230	FIRST STATES INV 64 LP C/O BURR WOLFF LP 12-21-29-5BE-0000-5900 PAD: E ALTAMONTE DR LOTS 590 591 + 592 (LESS S ...	9,271.28	4,267	*****HERMITAGE UNIT 2 *****PB 22 PG 94		
WOOD LYNN W 12-21-29-5BD-4200-0120 (HX) PAD: 880 EVERGREEN AVE LOTS 12 + 13 + S 1/2 OF VAC ...	1,101.13	4,231	*****LAKE MARION ESTATES UNRECD *****PLAT			KURZON JOHN F 13-21-29-518-0000-0060 PAD: HERMITS TRL *****CAPISTRANO *****ORB 1274 PG 1108	705.63	4,295
BARNECOTT JOHN & BARBARA 12-21-29-5BD-4400-0010 (HX) PAD: 1025 MARION OAKS CT BEG 108.73 FT S 87 DEG 07 ...	6,354.48	4,232	RENNARD WILLIAM S & BARBARA V 12-21-29-5UH-0000-001D BEG NW COR LOT 1 RUN S ...	84.99	4,268	VAN CLEEF QUENTIN 13-21-29-520-0100-0180 (HX) PAD: 200 MAITLAND #18 AVE	94.15	4,296
LOCASIO FRANK V 12-21-29-5BD-4500-0030 (HX) PAD: 608 E OAKHURST ST LOTS 3 + 4 + E 50 FT OF LOT ...	1,156.41	4,233	TRAVER AUGUSTINA Q 12-21-29-5UH-0000-0100 (HX) PAD: 10 OLD GROVE LN SEC 12 TWP 21S RGE 29E BEG ...	1,974.51	4,269	FERRELL JAMES 13-21-29-520-0300-0320 (HX) PAD: 200 MAITLAND AVE #32	239.82	4,297
TENDA MICHAEL C & JENELLE L 12-21-29-5BD-4500-0150 PAD: 902 E EVERGREEN AVE E 1/2 OF LOT 15 + ALL LOT 16 ...	2,033.78	4,234	-----SEC 13 TWP 21 RRG 29----- *****LAKE ADELAIDE SHORES *****REVISION *****PB 9 PG 1			NEWMAN WILLIAM H 13-21-29-520-0600-0910 PAD: 200 MAITLAND #91 AVE	1,189.01	4,298
SCHULDINER MALCOLM & JANE 12-21-29-5BD-4900-0120 PAD: 609 CITRUS ST LOT 12 + E 15 FT OF LOT 11 ...	2,013.27	4,235	GAETAN JURACY L 13-21-29-501-0A00-008A PAD: PARK PL SELY 32 FT OF LOT 8 BLK A	126.22	4,270	JANSEN KAY N 13-21-29-520-0800-1070 (HX) PAD: 200 MAITLAND AVE #107	237.36	4,299
COMMERCIAL REALTY GROUP INC 12-21-29-5BD-5100-0090 PAD: GROVE AVE LOTS 9 TO 12 BLK 51	382.65	4,236	*****LAKE VILLAS CONDOMINIUM *****ORB 950 PG 620			MACLEAN BONITA J 13-21-29-520-0800-1160 (HX) PAD: 200 MAITLAND AVE #116	666.40	4,300
COMMERCIAL REALTY GROUP INC 12-21-29-5BD-5100-0130 PAD: E CENTER ST ALL LOT 13 & W 1/2 OF LOT 14 ...	236.72	4,237	HUGHES RENE A 13-21-29-503-0000-1220 (HX) PAD: 122 MAITLAND AVE UNIT 122	1,681.20	4,271	PERNOT XAVIER & CAROLINE D 13-21-29-520-1200-1600 PAD: 200 MAITLAND #160 AVE	1,349.50	4,301
COMMERCIAL REALTY GROUP INC 12-21-29-5BD-5100-0140 E 1/2 OF LOT 14 & ALL LOT 15 ...	142.62	4,238	FLOOD KEVIN P & BOWERS ANGELA P 13-21-29-503-0000-144A PAD: 144 LAKE VILLAS A DR UNIT 144A	1,175.83	4,272	COX TERRY L LIFE EST (SOHNE) CAMMY B & COX SHANNON I 13-21-29-520-1400-1690 (HX) PAD: 200 MAITLAND AVE #169	142.47	4,302
COMMERCIAL REALTY GROUP INC 12-21-29-5BD-5200-0350 LOTS 35 TO 40 BLK 52	580.94	4,239	PECK JOHN C & WANDA L 13-21-29-503-0000-652A (HX) PAD: 652 LAKE VILLAS A DR UNIT 652A	905.65	4,273	SCHIRO MARLENE L 13-21-29-520-1500-1860 (HX) PAD: 200 MAITLAND AVE #186	277.93	4,303
GALPO COLEEN M 12-21-29-5BD-5500-0260 (HX) PAD: 535 E HIGHLAND ST E 11.64 FT OF LOT 26 & W ...	1,173.36	4,240	CASSESE VINCENT E & RENEE 13-21-29-503-0000-6660 (HX) PAD: 666 LAKE VILLAS DR UNIT 666	1,301.05	4,274	*****SANDY COVE *****PB 24 PGS 86-91		
HALL LESLIE 12-21-29-5BD-5800-0370 PAD: E RIDGEWOOD ST E 37.5 FT OF W 49.12 FT OF ...	167.00	4,241	*****BETTS ADD TO ALTAMONTE *****ROBERT L *****PB 2 PGS 96 + 97			MORTON GARY W & BARBARA K 13-21-29-521-0000-0100 PAD: 552 ORANGE UNIT 10 AVE	887.36	4,304
FRANKE WALTER TRUSTEE 12-21-29-5BD-5900-0040 PAD: 540 E PINEVIEW ST W 47.43 FT OF LOT 4 + LOT 5 ...	2,373.34	4,242	KRASZEWSKI DENNIS & SHARON 13-21-29-506-0D00-0070 (HX) PAD: 701 LAKE DR LOTS 7 8 & 9 BLK D	2,016.20	4,275	BODNAR AMANDA 13-21-29-521-0000-0120 PAD: 552 ORANGE DR # 12	887.36	4,305
FRANCKE WALTER TRUSTEE FBO WALTER FRANCKE 12-21-29-5BD-5900-0050 (HX) PAD: 536 PINEVIEW ST W 15.89 FT OF LOT 5 + ALL ...	1,570.28	4,243	MAGNOLIA SPRINGS CORP N V C/O ROGER LONSWAY 13-21-29-506-0F00-0070 PAD: 409 MAITLAND AVE LOTS 6 & 7 & BEG SE COR LOT ...			ROHRBACH THOMAS J & CAROL 13-21-29-521-0000-0240 PAD: 558 ORANGE UNIT 24 AVE	816.52	4,306
KNIGHT JOSEPH W & BENNETT RUTH 12-21-29-5BD-5900-0220 (HX) PAD: 505 E OAKHURST ST LOT 22 (LESS W 26.74 FT) + W ...	898.84	4,244	MURRAY COLLEEN M 13-21-29-506-0F00-0080 PAD: 393 MAITLAND AVE LOTS 8 9 10 11 12 & S 125 FT ...	8,817.94	4,277	DARDIGNAC ROSE-MARIE 13-21-29-521-0000-0520 PAD: 570 ORANGE UNIT 52 AVE	891.90	4,307
SPINDLER ROBERT A 12-21-29-5BD-5900-0340 (HX) PAD: 545 E OAKHURST ST LOT 34 (LESS W 42.42 FT) + W ...	187.86	4,245	MAGNOLIA SPRINGS CORP NV C/O ROGER LONSWAY 13-21-29-506-0F00-0140 PAD: 708 MAGNOLIA AVE E 10 FT OF LOT 14 BLK F ...	133.17	4,278	RESTIS MARTIN S 13-21-29-521-0000-0840 (HX) PAD: 576 ORANGE UNIT 84 AVE	96.36	4,308
CASTILLO HENRY JR & LUSIA G 12-21-29-5BD-5900-0400 PAD: 561 E OAKHURST ST LOT 40 & E 26.74 FT OF LOT ...	2,084.97	4,246	KERAVIS NICOLAS 13-21-29-506-0F00-0190 PAD: 714 E MAGNOLIA DR LOT 19 + W 1/2 OF LOT 20 BLK ...	933.44	4,279	COLE JOHN M 13-21-29-521-0000-1000 (HX) PAD: 582 ORANGE AVE #100	219.21	4,309
FERRARO ANNE-MARIE 12-21-29-5BD-6000-0110 (HX) PAD: 424 E PINEVIEW ST LOT 11 + E 1/2 OF LOT 12 BLK ...	2,194.77	4,247	ALEXANDER GILBERT & GWENDOLYN 13-21-29-506-0F00-0370 (HX) PAD: 707 HIGHLAND DR LOTS 37 & 38 BLK F ROBERT L ...	3,712.38	4,280	GRUNDY HOWARD O C/O LOUTTIT JENNIFER S 13-21-29-521-0000-1060 PAD: 584 ORANGE AVE # 106	896.48	4,310
HOROWITZ KENNETH A & DONNA E SOUTHALL LORAIN T 12-21-29-5BD-6000-0380 PAD: 453 E OAKHURST ST LOT 38 + W 15 FT OF LOT 39 ...	1,251.81	4,248	HOWELL TIMOTHY M & MARGARET 13-21-29-506-0F00-0550 (HX) PAD: 817 HIGHLAND DR LOTS 55 + 56 BLK F ROBERT L ...	1,214.92	4,281	DIAZ ROSA M & JOSE E 13-21-29-521-0000-1110 PAD: 586 ORANGE DR #111	794.42	4,311
LOPEZ BLANCA & LUKACHI ALEX 12-21-29-5BD-6100-0020 PAD: E OAKHURST ST	277.14	4,249	*****MALTBIE SHORES *****TOWN OF ALTAMONTE SPRINGS *****PB 12 PG 54			STAWSKI JOANN P 13-21-29-521-0000-1130 (HX) PAD: 586 ORANGE UNIT 113 AVE	262.12	4,312
BRIGMAN URSULA M 12-21-29-5BD-6100-0030 (HX) PAD: 452 E OAKHURST ST LOTS 3 + 4 (LESS W 20 FT) ...	376.02	4,250	KREIDER JOHN C & KELLY S 13-21-29-507-0A00-0020 (HX) PAD: 803 AGNES AVE	638.62	4,282	RACHEL ALBERT A & LEEANNAH T AND LESLIE A RACHEL 13-21-29-521-0000-1210 PAD: 586 ORANGE UNIT 121 AVE	789.14	4,313
RIEBEL CRAIG A & JUDITH A 12-21-29-5BD-6100-0190 (HX) PAD: 400 E OAKHURST ST LOTS 19 & 20 BLK 61	1,445.74	4,251	ROONEY ROBERT E & ROONEY SHIRLEY 13-21-29-507-0B00-0050 (HX) PAD: 808 AGNES AVE	712.49	4,283	PENNEL PAUL D 13-21-29-521-0000-1540 PAD: 596 ORANGE AVE #154	818.28	4,314
MORA OLGA M & HO MAN WING 12-21-29-5BD-6200-0020 PAD: 460 E RIDGEWOOD ST W 39.92 FT OF LOT 2 & E ...	2,584.38	4,252	*****LAKE ORIENTA HILLS UNIT 1 *****PB 14 PG 71			MARSHALL CANDICE J TRUST C/O CHRIS HUMMER 13-21-29-521-0000-1560 PAD: 598 ORANGE AVE #156	817.52	4,315
WAYNE JAMES B 12-21-29-5BD-6400-0190 PAD: 400 E HILLCREST ST ALL OF LOT 19 + LOT 20 (LESS ...	2,474.70	4,253	PHILLIPS CARLTON & YVONNE W 13-21-29-508-0A00-0140 (HX) PAD: 636 SHERWOOD DR	1,496.67	4,284	FUGH PAUL J 13-21-29-521-0000-1660 (HX) PAD: 600 ORANGE UNIT 166 AVE	285.99	4,316
DAUGHERTY JANE R 12-21-29-5BD-6400-0280 (HX) PAD: 425 E HIGHLAND ST E 50 FT OF LOT 28 + W 25 FT ...	1,062.41	4,254	PASTRANA PRIMITIVO 13-21-29-508-0C00-0060 PAD: 410 PINE AVE	2,109.91	4,285	KRUSE FRANCINE J 13-21-29-521-0000-1760 (HX) PAD: 604 ORANGE DR #176	117.99	4,317

NAME - PARCEL NUMBER	TAXES DUE	SEQ. #
DEVER JAMES 13-21-29-522-5260-0110 (HX) PAD: 526 ORANGE AVE #11 UNIT 11 BLDG 526	630.63	4,323
IRIZARRY LIVIA 13-21-29-522-5260-0330 PAD: 526 ORANGE DR #33 UNIT 33 BLDG 526	809.91	4,324
REYES CARMEN M 13-21-29-522-5280-0130 PAD: 528 ORANGE UNIT 13 AVE UNIT 13 BLDG 528	809.91	4,325
MARTINEZ CARLOS & BLANCA 13-21-29-522-5280-0200 (HX) PAD: 528 ORANGE DR #20 UNIT 20 BLDG 528	449.97	4,326
HOFFMAN WARD R 13-21-29-522-5300-0230 (HX) PAD: 530 ORANGE #23 AVE UNIT 23 BLDG 530	484.78	4,327
REYES CARMEN M 13-21-29-522-5380-0250 (HX) PAD: 538 ORANGE UNIT 25 AVE UNIT 25 BLDG 538	565.71	4,328
BAILEY STEPHEN & PATRICIA 13-21-29-522-5420-0150 (HX) PAD: 542 ORANGE AVE UNIT 15 UNIT 15 BLDG 542	591.00	4,329
*****GENESIS PROFESSIONAL CENTER *****CONDO *****ORB 1891 PG 434		
CHAUDHARI GOVIND M TRUSTEE 13-21-29-524-0000-0060 PAD: 815 ORIENTA UNIT #6 AVE UNIT 6 GENESIS PROFESSIONAL ... -----SEC 14 TWP 21 RNG 29-----	3,339.60	4,330
ALTAMONTE SPRINGS INV LLC 1 BUCKHEAD LOOP # 1703 14-21-29-300-004A-0000 PAD: 295 436 SR	11,802.18	4,331
SUN VISTA HOTELS INC 14-21-29-300-014D-0000 PAD: 235 WYMORE RD	47,028.75	4,332
EXPERT CAR CARE INC 14-21-29-300-014H-0000 PAD: 200 W 436 SR	9,550.39	4,333
WYMORE ENTERPRISES INC 14-21-29-300-014L-0000 PAD: 252 WYMORE RD	5,719.19	4,334
CLEAR CHANNEL METROPLEX INC C/O CHANCELLOR MEDIA WHITECO 14-21-29-300-015A-0000 *****IOWANA SUBD AMENDED PLAT *****PB 10 PG 11	265.84	4,335
SMITH RONALD C 14-21-29-501-0B00-0100 PAD: 295 LORRAINE DR *****ORIENTA GARDENS 1ST ADD *****PB 10 PG 27	1,943.87	4,336
KROENKE NANCY H 14-21-29-503-0000-0030 (HX) PAD: 107 HATTAWAY DR *****DOL-RAY MANOR *****PB 11 PG 98	958.08	4,337
MOJICA EDWIN R & NELIZ 14-21-29-504-0A00-0290 PAD: 104 GENEVIEVE DR	1,470.82	4,338
PYLE DALE A & MARILYN K 14-21-29-504-0A00-0320 (HX) PAD: 110 GENEVIEVE DR	1,217.69	4,339
CUELLAR ROSELIA G 14-21-29-504-0A00-0330 (HX) PAD: 112 GENEVIEVE DR	218.37	4,340
FLORES ALBERT 14-21-29-504-0A00-0420 (HX) PAD: 129 GENEVIEVE DR *****ORIENTA GARDENS REVISED *****PLAT *****PB 10 PG 26	1,222.84	4,341
GARVIN ISAAC 14-21-29-505-0000-0010 (HX) PAD: 126 HATTAWAY DR	3,523.28	4,342
GARVIN ISAAC 14-21-29-505-0000-001A PAD: HATTAWAY DR LOT 1A REVISEC PLAT OF ... *****ALDEAN GARDENS *****PB 15 PG 18	254.31	4,343
ALICEA LUIS & JOANNE 14-21-29-506-0000-0090 (HX) PAD: 116 HOLLYHOCK DR	1,273.80	4,344
JORGE JUAN R 14-21-29-506-0000-0240 PAD: 103 HOLLYHOCK DR *****ESCONDIDO PHASE 1 *****PB 23 PGS 45-48	2,081.01	4,345
SAUNDERS J L 14-21-29-509-0300-0060 PAD: 6 ESCONDIDO UNIT 6 SEC 3 *****ESCONDIDO SEC 8 *****PB 24 PG 94	1,904.54	4,346
KIND ZELDA 14-21-29-514-0000-0970 (HX) PAD: 97 ESCONDIDO UNIT 97	768.94	4,347
TEITELBAUM LINDA 14-21-29-514-0000-1090 (HX) PAD: 109 ESCONDIDO UNIT 109	197.35	4,348
DAVENIGNO CHRISTINA & BORIS PHILIP 14-21-29-514-0000-1100 (HX) PAD: 110 ESCONDIDO UNIT 110 *****WESTMONTE OFFICE PARK CONDO *****ORB 3710 PAGE 1535 *****ALL 14-21-29-510-0A00-0120	1,244.48	4,349
USTLER II INC 14-21-29-522-0200-0010	2,059.48	4,350
USTLER II INC 14-21-29-522-0200-0020 *****ORIENTA GARDENS *****PB 8 PG 90	2,059.48	4,351
MC LAUGHLIN JAMES P JR & JOYCE 14-21-29-5BE-0000-0100 (HX) PAD: 144 HATTAWAY DR *****SPRING VALLEY ESTATES *****PB 22 PGS 74 & 75	2,464.40	4,352
SULLIVAN BERNARD & AILEEN 14-21-29-5EV-0B00-0120 (HX) PAD: 306 SPRING VALLEY DR	3,199.98	4,353
ZEHEL MICHAEL 14-21-29-5EV-0C00-0400 (HX) PAD: 259 BUTTERCUP CIR -----SEC 15 TWP 21 RNG 29-----	3,016.86	4,354
AMERICAN CHILDREN'S ACADEMIES INC & ALLEN ANGELA I 15-21-29-300-021B-0000 PAD: 389 SPRING OAKS BLVD	8,126.10	4,355
VALLANCOURT A WILLIAM TRUSTEE FBO A WILLIAM VALLANCOURT 15-21-29-300-032E-0000 (HX) PAD: 101 HORSE LOVERS LN (1.956 AC)	8,313.80	4,356
BARRETT RICHARD L 15-21-29-300-033A-0000 PAD: SPRING VALLEY STABLE *****GOLDIE MANOR 1ST ADD *****PB 13 PG 89	617.85	4,357
VALDES MIRELLA 15-21-29-502-0000-0470 PAD: 165 JAY DR	1,318.11	4,358

NAME - PARCEL NUMBER	TAXES DUE	SEQ. #
LOPEZ RICHARD M 15-21-29-502-0000-0520 (HX) PAD: 105 JOANNE CT *****GOLDIE MANOR *****PB 13 PG 71	1,162.99	4,359
WALKER ROBERT P & WALKER PEGGY D 15-21-29-503-0000-0060 PAD: 202 GERRY DR	1,339.92	4,360
FONTAINE RAYNALD & RINA 15-21-29-503-0000-0210 PAD: 132 RONNIE DR *****SHADY OAKS *****PB 11 PG 24	732.94	4,361
AMID ABDELHAMID & ZHOR E A 15-21-29-505-0000-006A (HX) PAD: 143 GRACE BLVD N 25 FT OF LOT 6 + S 50 FT ...	693.14	4,362
MC KENNA DANIEL P & BRADFORD MARVIN J & MCKENNA EDWARD JR 15-21-29-505-0000-0530 (HX) PAD: 158 EILEEN AVE *****MILTON PARK *****PB 12 PG 17	1,199.19	4,363
WALLACE JOANNE V 15-21-29-506-0000-0170 (HX) PAD: 219 FRANCES DR LOT 17 + N 36 FT OF LOT 18 *****LONG VIEW HEIGHTS *****PB 12 PG 9	187.86	4,364
RB105 LLC 15-21-29-507-0100-0010 PAD: 488 ESTHER LN LOT 1 (LESS RD) & W 23.02 FT ...	1,624.51	4,365
VELO JOSE A & MIRIAM T 15-21-29-507-0100-0020 PAD: ESTHER LN LOT 2 (LESS W 23.02 FT) B.L.K 1	168.52	4,366
VELO JOSE A & MIRIAM T 15-21-29-507-0100-0030 PAD: ESTHER LN W 50 FT OF LOT 3 B.L.K 1 ... *****WEATHERSFIELD 2ND ADD *****PB 12 PGS 102 + 103	165.31	4,367
THOMPSON VICTORIA & GITLES ROSE 15-21-29-509-1500-0170 (HX) PAD: 506 TULANE DR	1,034.70	4,368
ATWELL MARTHA J 15-21-29-509-1700-0130 (HX) PAD: 525 NOTRE DAME DR SAUERS KEITH D & NAJAINA A 15-21-29-509-1700-0140 (HX) PAD: 519 NOTRE DAME DR	880.76	4,369
RAMOS CINDY 15-21-29-509-1700-0340 (HX) PAD: 594 CLEMSON DR	652.89	4,371
BANDUR JOSEPH M 15-21-29-509-2000-0080 PAD: 592 FORDHAM AVE GRISSON CHARLIE & JOHNNIE 15-21-29-509-2300-0010 (HX) PAD: 691 COLGATE DR	1,632.61	4,372
JARVIS SANDRA E 15-21-29-509-2500-0030 (HX) PAD: 685 LA SALLE DR HAMEL KEITH L & KATHERINE K 15-21-29-509-2500-0100 (HX) PAD: 629 LA SALLE DR *****WEATHERSFIELD 1ST ADD *****PB 12 PGS 66 + 67	1,161.58	4,374
JACOBS SHARI G 15-21-29-510-0100-0140 PAD: 340 E TULANE DR RACKARD DWAYNE & TANYA 15-21-29-510-0200-0040 (HX) PAD: 387 TULANE DR	1,474.23	4,376
VAN HETTEM HELEN 15-21-29-510-0500-0240 (HX) PAD: 323 CLEMSON DR	1,324.06	4,377
JURI JEFFERSON & MARIA 15-21-29-510-0600-0060 (HX) PAD: 453 CITADEL DR WIESELBERG CLAUDIA M & WIESELBERG SANDY A 15-21-29-510-0600-0110 PAD: 433 CITADEL DR	774.46	4,378
MC GUIRE RONALD H 15-21-29-510-0900-0170 (HX) PAD: 510 MICHIGAN AVE	973.79	4,379
TEATE LINDA L 15-21-29-510-1200-0060 (HX) PAD: 469 W NOTRE DAME DR	1,813.19	4,380
TATE EVA B & TATE JOHN E 15-21-29-510-1300-0010 (HX) PAD: 499 W TULANE DR	547.34	4,381
GEIERSBACH ROBERT E & NORMA M 15-21-29-510-1300-0100 PAD: 447 W TULANE DR *****SPRING VALLEY FARMS SEC 02 *****PB 14 PG 59	1,773.66	4,384
DYER PAUL L & CAROL A 15-21-29-511-0A00-0030 (HX) PAD: 105 PINE NEEDLE LN BUHLER MARK J & ARLENE B 15-21-29-511-0A00-0070 (HX) PAD: 113 PINE NEEDLE LN *****SPRING VALLEY FARMS SEC 10 *****PB 16 PG 54	3,433.59	4,385
SACKETT THOMAS E & JUDITH A 15-21-29-515-0B00-01A0 (HX) PAD: 400 SPRING VALLEY RD *****SPRING OAKS UNIT 6 *****PB 20 PGS 71 & 72	3,245.88	4,387
HONEYCUTT ROBERT E 15-21-29-516-0000-0610 PAD: 603 IRIS ST *****MONTGOMERY SQUARE *****PB 24 PGS 8 & 9	2,251.44	4,388
HARRIS MOSES & RUBY 15-21-29-518-0000-0040 (HX) PAD: 506 DERBY DR	505.25	4,389
ORTIZ MICHELLE 15-21-29-518-0000-0970 PAD: 506 PALACE DR *****MONTGOMERY WOODS CONDO *****PB 25 PGS 97 TO 99	1,335.16	4,390
GONZALEZ-ABREU CELIA 15-21-29-520-0000-1020 (HX) PAD: 451 S NETHERWOOD CRESENT UNIT 102	415.12	4,391
LUIZ JOSE SR 15-21-29-520-0000-4010 (HX) PAD: 413 S NETHERWOOD CRESENT UNIT 401 *****MONTGOMERY CLUB CONDO *****ORB 1411 PG 378 & PB 27 PGS 35 *****PB 36 & PB 30 PGS 23 TO 26	703.09	4,392
SILNIK FABIAN D 15-21-29-523-0000-1200 PAD: 120 OLIVE TREE CIR UNIT 120	1,741.24	4,393
OKULY PATRICIA 15-21-29-523-0000-1360 (HX) PAD: 136 OLIVE TREE CIR UNIT 136	956.33	4,394
CLARETTI CLAUDIO & CINTRON ANA 15-21-29-523-0000-1820 PAD: 182 OLIVE TREE CIR UNIT 182 *****MEKIVA SPRINGS OFFICE PARK *****CONDO *****ORB 1532 PG 203	1,742.24	4,395

NAME - PARCEL NUMBER	TAXES DUE	SEQ. #
GARCIA ANTONIO & MARIA 15-21-29-525-0A00-1050 PAD: 421 MONTGOMERY RD #105	926.00	4,396
KARIM ALTAI Y 15-21-29-525-0A00-1650 PAD: 421 MONTGOMERY RD #165	926.00	4,397
SULLIVAN PATRICK R 15-21-29-525-0B00-1310 PAD: 415 MONTGOMERY RD #131	1,320.53	4,398
SULLIVAN PATRICK R 15-21-29-525-0B00-1350 PAD: 415 MONTGOMERY RD #135	1,320.53	4,399
BETHEL WILLIAM 15-21-29-525-0C00-1050 PAD: 409 MONTGOMERY RD #105 *****MONTGOMERY WOODS CONDO PH 2 *****ORB 1535 PG 1312	926.00	4,400
SOLOMON VIVIAN G & KNALL MARGARET 15-21-29-526-0000-1303 (HX) PAD: 553 MAJESTIC WAY #1303 UNIT 1303 *****ALTAMONTE LANDING *****PB 47 PGS 55 & 56	1,274.33	4,401
PAUL & FISH USA INC 15-21-29-530-0000-0040 PAD: 163 WEATHERSFIELD AVE	2,973.45	4,402
AYRES MELANIE 15-21-29-530-0000-0480 (HX) PAD: 126 N WEATHERSFIELD AVE LOPERA HILDEBRANDO L & FLOR M 15-21-29-530-0000-0570 (HX) PAD: 144 N WEATHERSFIELD AVE *****SPRING VALLEY FARMS *****PB 14 PG 51	1,563.46	4,403
BEJARDO CARMELO & VARGAS-BEJARDO JOSEFINA M 15-21-29-5C1-0B00-0530 (HX) PAD: 602 SPRING VALLEY RD *****TRAILWOOD ESTATES SEC 2 *****PB 18 PGS 12 + 13	3,334.06	4,405
MCHAYLE DELROY & MCHAYLR LEBERT 15-21-29-5DB-0000-2660 (HX) PAD: 608 VENEER DR	1,213.79	4,406
MORRIS CHRISTEL 15-21-29-5DB-0000-2780 (HX) PAD: 426 NORTHWESTERN AVE	1,099.42	4,407
CLIFT JEFFREY S & CLIFT DARRELL P & CLIFT KENNETH R 15-21-29-5DB-0000-2880 (HX) PAD: 724 MAHOGANY LN *****HEATHERTON VILLAGE UNIT 1 *****PB 19 PGS 36 + 37	1,485.84	4,408
CLORE JEREMY A 15-21-29-5DQ-0000-5080 (HX) PAD: 508 HEATHERTON VILLAGE	442.45	4,409
BRIGGS DARIA E 15-21-29-5DQ-0000-5140 (HX) PAD: 514 HEATHERTON VILLAGE	618.94	4,410
RATCHFORD MICHAEL J & DAWN M 15-21-29-5DQ-0000-5240 PAD: 524 HEATHERTON VILLAGE -----SEC 16 TWP 21 RNG 29-----	1,358.70	4,411
*****FOREST CITY *****PB 2 PG 60		
SHEEN THOMAS & SONG DERSHYA 16-21-29-501-0000-0230 PAD: 946 W 436 SR PT LOTS 23 + 22 DESC AS BEG ...	8,344.58	4,412
PARRY BARBARA C 16-21-29-501-0000-1630 PAD: 1030 BUNNELL RD LOTS 163 + 164 S OF RD + N ... *****SAN SEBASTIAN HEIGHTS UNIT 1 *****PB 15 PGS 88 & 89	2,939.80	4,413
YOUNG PETER & PATRICIA 16-21-29-502-0D00-0170 (HX) PAD: 650 CORTEZ CIR *****SAN SEBASTIAN HEIGHTS UNIT 2 *****PB 16 PG 71	1,744.60	4,414
CARR WILLIAM E & DOROTHY J 16-21-29-503-0A00-0070 (HX) PAD: 407 E ALCAZAR AVE	1,715.48	4,415
IRIZARRY WISSELL 16-21-29-503-0A00-0140 PAD: 806 CASTILE DR *****ALTAMONTE VILLAGE 02 *****ORB 1232 PG 275	2,481.26	4,416
BURGOS LUIS A 16-21-29-504-0400-4020 PAD: 402 E SAN SEBASTIAN CT UNIT 402 BLDG 400 ALTAMONTE ...	934.86	4,417
PITTS NANCY K 16-21-29-504-0500-5020 (HX) PAD: 502 E SAN SEBASTIAN CT UNIT 502 BLDG 500 ALTAMONTE ...	112.48	4,418
WOOD BILLY C & DONNA Y 16-21-29-504-0500-5090 PAD: 509 E SAN SEBASTIAN CT UNIT 509 BLDG 500 ALTAMONTE ...	863.26	4,419
GOMEZ JORGE I & VIDAL LUCILA 16-21-29-504-0500-5190 (HX) PAD: 519 E SAN SEBASTIAN CT UNIT 519 BLDG 500 ALTAMONTE ...	192.70	4,420
HASHIMOTO EIGORO & MARIE B 16-21-29-504-0600-6160 PAD: 616 E SAN SEBASTIAN CT UNIT 616 BLDG 600 ALTAMONTE ...	863.26	4,421
ROBINSON CARTER D 16-21-29-504-0600-6240 (HX) PAD: 624 E SAN SEBASTIAN CT UNIT 624 BLDG 600 ALTAMONTE ...	123.12	4,422
*****ALTAMONTE VILLAGE 01 *****ORB 1257 PG 1007		
RODRIGUEZ JULIO C 16-21-29-505-0200-2040 PAD: 204 W SAN SEBASTIAN CT UNIT 204 BLDG 200 ALTAMONTE ...	753.46	4,423
ALICEA ELIAS C & RIVERA AGAPITA M 16-21-29-505-0300-3070 (HX) PAD: 307 W SAN SEBASTIAN CT UNIT 307 BLDG 300 ALTAMONTE ...	85.67	4,424
MAISONET JAMIE & MAISONET EVELYN 16-21-29-505-0300-3190 PAD: 319 W SAN SEBASTIAN CT UNIT 319 BLDG 300 ALTAMONTE ... *****SUNSHINE LANE SUBD *****PB 25 PG 61	935.86	4,425
LINCOLN DON F & BORIBOON 16-21-29-506-0000-0090 PAD: 850 SUNSHINE LN *****ARBORS AT ALTAMONTE SPRINGS *****PB 46 PG 30	4,319.92	4,426
BLACK RONALD W TRUSTEE FBO 16-21-29-515-0000-0020 PAD: PEARL LAKE CSWY *****WEST TOWN CENTER A REPLAT *****PB 48 PGS 78 & 79	11,901.95	4,427
BRADSHAW CHARLES E JR 16-21-29-516-0000-0040 PAD: 798 WEST TOWN PKWY *****RADER - ARTHUR'S PLAT *****PB 59 PGS 8 & 9 *****ALL 16-21-29-501-0000-185A	50,819.79	4,428
RADER ROBERT E LEE TRUSTEE FBO 16-21-29-521-0000-0010 -----SEC 17 TWP 21 RNG 29-----	13,343.92	4,429
*****PEARL LAKE HEIGHTS 1ST ADD *****PB 8 PG 60		

NAME - PARCEL NUMBER	TAXES DUE	SEQ. #	NAME - PARCEL NUMBER	TAXES DUE	SEQ. #	NAME - PARCEL NUMBER	TAXES DUE	SEQ. #
SMITH WALTER F & SOLOMON GERTRUDE 17-21-29-501-0B00-0040 (HX) PAD: 1165 MAGNOLIA AVE LOTS 4 + 5 BLK B	2,019.83	4,430	ALBUQUERQUE SEFORA & NUNES WALTER JR 17-21-29-528-0000-0010 PAD: 431 OPAL CT	3,267.74	4,464	LOT 19 (LESS N 45 FT) & ALL ... *****PARADISE POINT 3RD SEC *****PB 9 PG 74	1,536.49	4,502
RICHARDS FRANCES J 17-21-29-501-0B00-0210 (HX) PAD: 115 JEWEL DR LOTS 21 + 22 BLK B	1,836.82	4,431	*****CAMERON GROVE *****PB 53 PGS 85 THRU 87 PROBEN THOMAS E 17-21-29-531-0000-0010 PAD: 1300 HOLLY GLEN RUN	4,545.57	4,465	DUNSON DAVID F & ANNE S 18-21-29-507-0B00-0120 (HX) PAD: 1526 S FLORAL WAY		
QUARTERMAINE JUDITH B 17-21-29-501-0B00-0290 (HX) PAD: 1150 LAKE VIEW DR LOTS 29 + 30 BLK B	774.85	4,432	KNORR STEVEN D & JEAN R 17-21-29-531-0000-0270 (HX) PAD: 1404 HOLLY GLEN RUN	2,167.09	4,466	*****PARADISE POINT 2ND SEC *****PB 9 PG 18 TORSIELLO PHIL T & BETH 18-21-29-509-0200-0180 (HX) PAD: 3118 CECELIA DR LOT 18 TRACT 2	1,643.49	4,503
KLIGOPOULOS JAMES & ANNA 17-21-29-501-0D00-017A SLY 12 FT OF ELY 128.29 FT ...	156.85	4,433	YOON SANG H & YOON CHUL H 17-21-29-531-0000-0540 (HX) PAD: 3878 AIDEN PL	2,184.30	4,467	*****PARADISE POINT *****PB 7 PG 87 OHIO SAVINGS BANK 18-21-29-510-0E00-0090 (HX) PAD: 3145 E CECELIA DR	16,795.70	4,504
HUNT DANNY M 17-21-29-501-0D00-019A PAD: 1109 W 436 BEG SW COR LOT 19 RUN N 12 ...	3,361.97	4,434	SMITH RICHARD A & SHARI J 17-21-29-531-0000-0750 (HX) PAD: 1325 HOLLY GLEN RUN	2,805.69	4,468	*****SUNSET SHORES *****PB 7 PG 94 SPEHN GREG C & SPEHN LESA K 18-21-29-513-0000-0080 (HX) PAD: 1329 BALMY BEACH DR	4,832.56	4,505
*****LITTLE PEARL LAKE HEIGHTS *****PB 8 PG 87 NAKADA CHATUPORN & NAKADA GLENN 17-21-29-502-0A00-0050 (HX)	1,015.35	4,435	LARSON ROBB F & CEIL H 17-21-29-531-0000-0770 (HX) PAD: 1317 HOLLY GLEN RUN	2,731.98	4,469	*****GUERNSEY SURVEY FOR FRANK *****DB 99 PG 326 MERO ELMER & GLADYS 18-21-29-515-0000-004E PAD: 3217 HOLLIDAY AVE LOT 4 N OF RD (LESS N 554.92 ...	2,085.65	4,506
SPILATRO RONALD J 17-21-29-502-0A00-0210 PAD: 1194 W 436 SR	2,833.22	4,436	PATINO TOMAS & ROXANA 17-21-29-531-0000-0840 (HX) PAD: 1377 HOLLY GLEN RUN	2,514.61	4,470	*****HOLLIDAY BEAR LAKE SUBD *****NO 2 *****PB 4 PG 46 WHITE LOUIE F & JILL W 18-21-29-518-0000-0780 (HX) PAD: 3541 HOLLIDAY AVE LOT 78 (LESS N 12 FT) & ALL ...	2,054.67	4,507
GOMEZ JOSE R 17-21-29-502-0A00-0280 PAD: 1110 W 436 LOTS 28 + 29 (LESS ST RD ...	3,247.89	4,437	*****MC NEILS ORANGE VILLA *****PB 2 PG 99 MARINARO ANTHONY 17-21-29-5BG-0000-028B (HX) PAD: 9000 OVERLAND RD S 150 FT OF E 75 FT OF W 250 ...	957.48	4,471	*****NO 2 *****PB 11 PG 79 CARTER BARBARA J 18-21-29-519-0A00-0120 PAD: 3530 SHIRLEY DR		
CIANFRONE MARINA & CIAFRONE JULIETTE & ADAMS RONALD G 17-21-29-502-0B00-0020 PAD: 1175 W LAKEVIEW CIR	1,295.71	4,438	A SONG INC 17-21-29-5BG-0000-0281 PAD: 9920 OVERLAND RD N 200 FT OF S 900 FT OF LOT ...	6,305.42	4,472	MORRIS THERESA E 18-21-29-519-0B00-0090 PAD: 1207 ELLEN CT	1,986.28	4,509
CIANFRONE MARINA & ADAMS RONALD 17-21-29-502-0B00-0030 (HX) PAD: 1197 W LAKEVIEW CIR LOT 3 + NLY 20.7 FT OF LOT 4 ...	2,012.13	4,439	NIEVES GUADALUPE & MARINA 17-21-29-5BG-0000-037D PAD: S BEAR LAKE RD PT LOT 37 DESC AS BEG 266 FT ...	143.41	4,473	*****LYNWOOD REVISION *****PB 16 PG 33 KLEIN KEVIN D & PRISCILLA 18-21-29-522-0D00-0290 (HX) PAD: 3205 CAULFIELD ST	1,208.77	4,510
*****PEARL LAKE HEIGHTS *****PB 8 PGS 31 + 50 LAVARRO LUIS M 17-21-29-505-0500-007A (HX) PAD: 1125 ACADEMY DR N 100 FT OF W 100 FT OF LOTS ...	1,251.16	4,440	UNIQUE HEALTH CARE INC 17-21-29-5BG-0000-055C PAD: 1373 BUNNELL RD S 1/2 OF LOT 55 (LESS W 210 ...	3,242.16	4,474	MATTHEWS KATHY L 18-21-29-522-0100-0090 (HX) PAD: 1044 MARTEX DR	1,442.85	4,511
*****CENTER HEIGHTS *****PB 9 PG 93 BAETZOLD R M & MILLER R C TC50 17-21-29-506-0000-0030 (HX) PAD: 1230 WOODMERE DR	1,960.36	4,441	ARCO INTERNATIONAL INC C/O ROBERT CLEMENTS 17-21-29-5BG-0000-0720 PAD: 9807 EDEN PARK AVE PT OF LOTS 72 & 73 DESC AS ...	3,407.79	4,475	*****BEL AIRE HILLS UNIT 1 *****PB 22 PGS 7 & 8 SANDERS KENNETH & MARY 18-21-29-523-0000-0250 (HX) PAD: 3054 SUWANNEE CT	1,179.67	4,512
*****FOREST LAKE SUBDIVISION *****PB 4 PG 8 LYND MEDFORD D & WILLIE M 17-21-29-507-0000-0060 PAD: 410 FOREST LAKE DR LOTS 6 & 7 (LESS N 100 FT OF ...	2,181.05	4,442	GARCIA DANIA 17-21-29-5BG-0000-076B (HX) PAD: 5010 CUB LAKE DR N 203.8 FT OF E 266 FT OF W ...	2,784.18	4,477	PLEMONS ELAINE D 18-21-29-523-0000-0820 (HX) PAD: 3052 N ORLEANS WAY	1,280.86	4,513
LYND RONALD L 17-21-29-507-0000-0080 (HX) PAD: 420 FOREST LAKE DR	1,936.44	4,443	MORRIS THERESA E 17-21-29-5BG-0000-0770 (HX) PAD: 9748 CUB COVE DR PT LOT 77 BEG 165 FT E OF SW ...	1,997.98	4,478	*****BEL AIRE HILLS UNIT 2 *****PB 22 PGS 89-90 MEART NORBERT K & BEVERLY M 18-21-29-524-0000-1660 PAD: 3178 W WINDCHIME CIR	2,187.07	4,514
CARROLL SHARON & MC LAUGHLIN EDWARD L 17-21-29-507-0000-0110 (HX) PAD: 450 FOREST LAKE DR E 165 FT OF N 115 FT OF LOT ...	1,119.10	4,444	MORRIS THERESA E 17-21-29-5BG-0000-077A PAD: 5216 CUB LAKE DR W 165 FT OF LOT 77	2,996.31	4,479	SO VERLINA M 18-21-29-524-0000-1810 (HX) PAD: 3058 N WINDCHIME CIR	364.36	4,515
MC LAUGHLIN JOSEPH E & SANDRA 17-21-29-507-0000-011A (HX) PAD: 1252 JEAN CT LOT 11 (LESS E 165 FT OF N ...	1,111.61	4,445	MORRIS THERESA E 17-21-29-5BG-0000-077D PAD: 5114 CUB LAKE DR BEG 225 FT E OF NW COR LOT ...	1,824.64	4,480	*****BEL AIRE HILLS UNIT 3 *****PB 24 PGS 37 & 38 MANCO PATRICIA & LUGINO 18-21-29-525-0000-2530 (HX) PAD: 2937 S BERMUDA AVE	1,317.46	4,516
HAMILTON JONATHAN 17-21-29-507-0000-0530 PAD: 1030 ACADEMY DR N 90 FT OF S 180 FT OF LOTS ...	799.51	4,446	MORRIS THERESA E 17-21-29-5BG-0000-077G PAD: CUB COVE PT LOT 77 BEG SE COR RUN N ...	856.92	4,481	WOODSON DAVID N & MYLITZ 18-21-29-525-0000-2610 (HX) PAD: 2905 S BERMUDA AVE	1,478.01	4,517
*****PLACID HILL *****PB 9 PG 63 CARTER TABITHA L 17-21-29-509-0C00-0060 (HX) PAD: 910 SONJA PL	1,406.67	4,447	HAMILTON JONATHAN D & DANA B 17-21-29-5BG-0000-079L (HX) PAD: 5426 CUB LAKE DR W 20 FT OF E 115 FT & S 219 ...	2,142.79	4,483	WHITE-DAVIS KARL N & VIVIANNE C 18-21-29-525-0000-2710 (HX) PAD: 2870 N BERMUDA AVE	1,146.96	4,518
*****MIRROR LAKE SUBD REPLAT *****PB 9 PG 23 NICHOLS RANDALL W & KATHRYN 17-21-29-510-0B00-0040 (HX) PAD: 3610 LAKEVIEW DR LOT 4 + WLY 10 FT OF LOT 5 ...	2,073.77	4,448	CROFT MICHAEL S 17-21-29-5BG-0000-40A0 PAD: 9800 S BEAR LAKE RD LOT 40A + S 1/2 OF LOT 39A -----SEC 18 TWP 21 RNG 29-----	4,346.67	4,484	GOVAN PATRICIA 18-21-29-525-0000-2810 (HX) PAD: 808 LARGO CT	326.45	4,519
*****BEVERLY TERRACE DEDICATED *****AS MIRROR LAKE FIRST ADD *****PB 11 PGS 50 + 51 TINKES ELEANOR R & ROLAND P 17-21-29-511-0A00-0030 (HX) PAD: 3706 MIRROR LAKE DR LOT 3 (LESS E 32 FT) BLK A	1,481.14	4,449	MAXWELL CAROLYN P 18-21-29-300-006A-0000 (HX) PAD: 3507 OLETHA DR	1,776.77	4,485	*****HUNTINGTON HILLS *****PB 26 PG 23 BATTLE JOSEPH A & LINDA G 18-21-29-526-0000-0270 (HX) PAD: 1025 ST CROIX AVE	1,643.33	4,520
SCOTT HARRY S TRUSTEE C/O BRADFORD D BLANCK TTEE 17-21-29-511-0E00-0080 PAD: 1004 S OAK LN LOT 8 + BEG NW COR LOT 9 RUN ...	1,526.99	4,450	*****TRIM ACRES *****PB 10 PG 38 JORGENSEN GRACE 18-21-29-501-0B00-0040 (HX) PAD: 801 BULL DOT DR	722.83	4,486	HOLTZCLAU JOSEPH R & BARBARA A 18-21-29-526-0000-0360 (HX) PAD: 1052 ST CROIX AVE	1,397.35	4,521
*****BEAR LAKE HILLS *****PB 13 PG 37 WEBB WILLIAM J 17-21-29-512-0000-0050 (HX) PAD: 3619 ANNA DR	780.57	4,451	*****GLEAVES SUBD *****PB 8 PG 73 OLIVEIRA HILDA M 18-21-29-502-0A00-0020 (HX) PAD: 904 S BEAR LAKE RD E 1/2 OF LOT 2 (LESS N 5 FT) ...	1,441.06	4,487	KNOPF BARBARA C 18-21-29-526-0000-0390 (HX) PAD: 1040 ST CROIX AVE	1,646.71	4,522
MASON CLAUDINE 17-21-29-512-0000-0280 (HX) PAD: 3606 ANNA DR	732.80	4,452	*****LYNWOOD *****PB 12 PGS 71 72 & 73 ALLI FEROSE & ALLI AISHA 18-21-29-503-0000-0700 (HX) PAD: 3307 CURTIS DR	1,349.16	4,488	-----SEC 19 TWP 21 RNG 29----- *****BEAR LAKE ESTATES *****PB 12 PG 95 MAIER ELLIOT P 19-21-29-501-0000-0360 (HX) PAD: 6158 LINNEAL BEACH DR	1,206.08	4,523
WIGGINS LAVON A & REBECCA A 17-21-29-512-0000-0740 (HX) PAD: 1217 GAIL ST	572.55	4,453	RAINEY SORAYA 18-21-29-503-0000-0900 PAD: 1206 LYNWOOD AVE	1,764.96	4,489	DRACHENBERG ROBERT R & RACHEL 19-21-29-501-0000-0490 (HX) PAD: 2816 ORANOLE WAY	1,905.92	4,524
GLANVILLE NEVILLE WE 17-21-29-512-0000-0760 PAD: 1225 GAIL ST	1,561.34	4,454	*****LLESDALE MANOR *****PB 11 PG 89 LUCENA MARIA 18-21-29-504-0000-0210 (HX) PAD: 3224 WALTON RD	948.71	4,490	HOWARD ROBERT F & TERRY L 19-21-29-501-0000-0520 (HX) PAD: 2836 ORANOLE WAY LOTS 52 + 53	1,940.25	4,525
KOSTER LAWRENCE H 17-21-29-512-0000-0780 (HX) PAD: 1224 MARIE AVE	1,010.95	4,455	STAGGS CHRISTOPHER & SUSAN 18-21-29-504-0000-0220 (HX) PAD: 3220 E WALTON RD	1,631.15	4,491	PENDELTON STEPHANIE S & WILLIAM T 19-21-29-501-0000-0540 (HX) PAD: 6134 LINNEAL BEACH DR	1,009.08	4,526
RYCHLOCK THOMAS G & CAROL A 17-21-29-512-0000-0810 (HX) PAD: 1212 MARIE AVE	947.49	4,456	MUGUERZA AMILCAR & MARTINEZ PILAR 18-21-29-504-0000-0310 (HX) PAD: 703 VIRGINIA LN	1,500.84	4,492	*****BEAR LAKE HEIGHTS *****PB 8 PG 99 RODRIGUEZ GABRIELA & FRANCESCHINI RAFAEL 19-21-29-502-0000-029A PAD: 9430 SOMBRERO AVE S 100 FT OF N 200 FT OF E ...	1,523.49	4,527
*****MELODY ACRES *****PB 12 PG 6 HASLACKER SHIRLEY 17-21-29-514-0000-0040 (HX) PAD: 1515 MELODY LN	1,059.25	4,457	SANTOS MIRTHA D 18-21-29-504-0000-0340 (HX) PAD: 3220 CHADWICK RD	2,759.60	4,493	*****BEAR LAKE HEIGHTS REPLAT *****LOTS 29 + 30 *****PB 10 PG 2 KROL JOHN 19-21-29-503-0A00-0050 PAD: 6410 BEAR LAKE TER	2,427.50	4,528
*****PENDLETON SUBD *****PB 11 PG 37 HARD MICHAEL A & SHARON L 17-21-29-516-0000-0120 PAD: GROVE AVE	299.66	4,458	KERN EDWARD W & KATHY A 18-21-29-504-0000-0350 (HX) PAD: 3226 CHADWICK RD	299.37	4,494	*****JANSEN SUBD *****PB 11 PG 57 EXUM C THOMAS 19-21-29-506-0000-0020 PAD: 6007 LINNEAL BEACH DR	6,108.77	4,529
*****PEARL LAKE HEIGHTS BLK 6 *****PB 8 PG 50 SADRI FARAMARZ TRUSTEE 17-21-29-518-0600-0070 PAD: 1101 PEARL VIEW DR	2,075.22	4,459	HARRY RICHARD D & JEAN M 18-21-29-504-0000-0360 (HX) PAD: 3302 CHADWICK RD	1,126.44	4,495	NUNN NANCY L A PER REP FOR EST OF VIRGINIA E ANDERSON 19-21-29-506-0000-0220 PAD: 6024 LINNEAL BEACH DR	1,757.62	4,530
*****CIMARRON GROVES *****PB 31 PGS 56 & 57 HEISERMAN HOLLY 17-21-29-521-0000-0100 PAD: 4058 ANNA DR PT LOT 10 DESC AS BEG NE COR ...	1,131.55	4,460	*****PARADISE POINT 4TH SECTION *****PB 11 PG 90 MACE DONALD A & BARBARA K 18-21-29-505-0B00-0010 (HX) PAD: 2937 PINE AVE	806.63	4,496	*****HILLS LITTLE BEAR LAKE *****SUBD *****PB 7 PG 68 MC QUILLIN THOMAS P & ZENA C/O MARK HAGUE 19-21-29-509-0000-0090 (HX) PAD: 9608 BEAR LAKE RD LOT 9 (LESS FT S OF DITCH) ...	2,140.71	4,531
*****PRATT ACRES REPLAT OF *****PB 37 PG 100 NIEVES GUADALUPE & MARINA 17-21-29-523-0000-0010 PAD: BEAR LAKE RD	496.29	4,461	*****PARADISE POINT 1ST SEC *****PB 8 PG 80 GRACIANI JUDY & GRACIANI MARISOL L ET AL 18-21-29-506-0B00-0030 (HX) PAD: 1223 E FLORAL WAY	1,604.58	4,497	BENTZ RALPH & JOYCE LIFE EST (WALLACE TARA M) 19-21-29-509-0000-0100 (HX) PAD: 9616 BEAR LAKE RD	3,333.29	4,532
*****ACADEMY OAKS *****PB 38 PG 39 SMITH STEVE M & MELODY A 17-21-29-524-0000-0090 (HX) PAD: 166 ACADEMY OAKS PL	3,753.43	4,462	MC KENNA HELEN K & MC KENNA EDWARD M JR 18-21-29-506-0E00-0020 (HX) PAD: 2930 E FLORAL WAY	997.50	4,498	*****BEAR LAKE FOREST *****PB 23 PGS 70 & 71 BORDEAU MARK J & STACY M 19-21-29-512-0000-0150 (HX) PAD: 9476 SHORTLEAF CT	4,039.55	4,533
MORONEY DEAN L & ROBIN A 17-21-29-524-0000-0150 (HX) PAD: 1230 ASTERWOOD CT	2,674.85	4,463	ELZINGA JAMES L & JULIA A 18-21-29-506-0E00-0170 PAD: HIBISCUS LN	103.11	4,499	*****BEAR LAKE WOODS PH 2 *****PB 48 PG 9 MARTIN JAMES B & BETTY J 19-21-29-515-0000-0460 (HX) PAD: 6013 JESSICA DR		
*****PEARL LAKE VILLAS REPLAT *****PB 47 PG 59			ELZINGA JAMES L & JULIA A 18-21-29-506-0E00-0180 PAD: S BALMY BEACH DR LOT 18 (LESS S 45 FT) BLK E	170.89	4,500			
			DHILLON TEJINDER S & CYNTHIA 18-21-29-506-0E00-0190 (HX) PAD: 1312 S BALMY BEACH DR	1,416.71	4,501			

NAME - PARCEL NUMBER	TAXES DUE	SEQ. #
-----SEC 20 TWP 21 RNG 29----- CONFIDENTIAL PER STATUTES 119.07(03)(I) CID# 245 20-21-29-300-005A-0000 (HX)	186.86	4,535
MEEK W BRANNON 20-21-29-300-0060-0000 PAD: 9611 BEAR LAKE RD *****LAVADA COURT *****PB 8 PG 56	2,042.97	4,536
WALKER THOMAS & JANICE A 20-21-29-501-0000-0060 (HX) PAD: 1127 PINE ST *****ORANGE VILLA HEIGHTS *****PB 12 PG 22	211.67	4,537
VOSILLA JOHN & CARELLI EMILIO & SCOFIELD KELLY ET AL 20-21-29-503-0000-009A PAD: 551 QUAIL AVE W 70 FT OF LOT 9 + W 70 FT ... *****ADELL PARK 1ST ADD *****PB 13 PG 19	1,485.22	4,538
WEBB SHILOH & BLANCO OTNIEL 20-21-29-505-0000-0100 (HX) *****COUNTRY CREEK THE TRAILS AT *****PB 29 PGS 9 TO 11	1,879.59	4,539
RUSO CATHY & JASON 20-21-29-506-0000-0330 (HX) PAD: 1289 BLUEBERRY CT	1,755.38	4,540
DANKINS PATRICIA K 20-21-29-506-0000-0380 (HX) PAD: 1272 BLUEBERRY CT	2,039.99	4,541
RUBAN RUBEN & ARGENTINA 20-21-29-506-0000-1120 (HX) PAD: 841 TIMBERLAND TRL *****COUNTRY CREEK THE GLENS AT *****PB 29 PGS 12 TO 14	1,377.12	4,542
CAMPBELL ROBERT E & KATHLEEN J 20-21-29-507-0000-0410 (HX) PAD: 1257 BENT OAK TRL LOTS 41 & 42 THE GLENS AT ... *****COUNTRY CREEK SOUTHBRIDGE AT *****PB 32 PGS 33 TO 35	1,384.36	4,543
GOODMAN EARL M & RACHAEL 20-21-29-508-0000-0330 (HX) PAD: 1230 PINE NEEDLE CT	1,361.03	4,544
HERNANDEZ FREDDY L 20-21-29-508-0000-0570 (HX) PAD: 1230 WOODRIDGE CT	1,863.59	4,545
ORTIZ DANA J & PEDRO R 20-21-29-508-0000-0800 (HX) PAD: 964 SOUTHBRIDGE TRL *****ROYAL ESTATES *****PB 40 PGS 58 & 59	2,193.38	4,546
EBERHARDT DOROTHY L 20-21-29-511-0000-0240 (HX) PAD: 1485 ROYAL CIR *****BEAR LAKE CROSSINGS *****PB 40 PGS 90 & 91	2,771.54	4,547
BRANDOFINO WENDY D 20-21-29-512-0000-0100 (HX) PAD: 1605 BEAR CROSSING CIR	2,853.89	4,548
FRANCESCHINI RAFAEL C 20-21-29-512-0000-0420 PAD: 1600 BEAR CROSSING CIR *****COUNTRY CREEK ESTATES *****PB 41 PGS 62 THRU 64	3,901.59	4,549
CAPONE LAWRENCE A & STEFANI L 20-21-29-513-0000-0330 PAD: 1143 CROSS CREEK CIR *****COUNTRY CREEK FOREST EDGE *****UNIT I *****PB 41 PGS 66 THRU 68	4,237.70	4,550
DEPALMA JOHN A & CATHERINE Z 20-21-29-514-0000-0530 (HX) PAD: 1329 AMERICAN ELM DR	1,936.49	4,551
MC DONELL MICHAEL P 20-21-29-514-0000-0880 (HX) PAD: 1328 SASSAFRAS AVE *****COUNTRY CREEK FOREST EDGE *****UNIT II *****PB 45 PGS 2 THRU 4	2,237.67	4,552
MATTHEWS RENAE M 20-21-29-515-0000-0210 (HX) PAD: 1359 DUTCH ELM DR *****COUNTRY CREEK FOREST EDGE *****UNIT III *****PB 45 PGS 47 & 48	1,993.93	4,553
RANDALL BRYAN C & LISA J 20-21-29-516-0000-0040 (HX) PAD: 1401 BLACK WILLOW TRL	2,295.77	4,554
FIGOLI RICHARD R II 20-21-29-516-0000-0220 (HX) PAD: 1365 BLACK WILLOW TRL	1,569.61	4,555
MAC DONALD TY & SUSANNE A 20-21-29-516-0000-0380 (HX) PAD: 1380 BLACK WILLOW TRL *****CAMDEN CLUB *****PB 54 PGS 1 THRU 3	2,575.91	4,556
MICHAELS KENNETH M & VALERIE J 20-21-29-520-0000-0280 (HX) PAD: 5028 SWEET LEAF CT	3,187.63	4,557
PHILLIPS DANILLO 20-21-29-520-0000-0500 (HX) PAD: 9413 SOUTHERN GARDEN CIR *****PARK PLACE *****PB 55 PG 40	2,186.62	4,558
ALLEN JEFF & LISA D 20-21-29-522-0000-0160 PAD: 5005 CUB LAKE DR	974.87	4,559
CANNON JIM 20-21-29-522-0000-0180 PAD: 628 EDEN PARK AVE *****COUNTRY CREEK WOODLAND TERRACE *****AT *****PB 33 PGS 96 TO 98	974.87	4,560
POOLE JOHN & ROXIE 20-21-29-522-0000-0370 PAD: 1143 WOODLAND TRL	3,245.73	4,561
BORDNER CHRISTOPHER W 20-21-29-522-0000-0480 (HX) PAD: 710 PINE TERRACE CT	2,066.27	4,562
COCH GARY M 20-21-29-522-0000-0780 (HX) PAD: 805 SWEET BAY CT	1,130.30	4,563
-----SEC 21 TWP 21 RNG 29----- BEHN PROPERTIES LTD 21-21-29-300-0120-0000 PAD: ORANOLE RD	6,207.80	4,564
MC DANIEL ANNIE R 21-21-29-300-0200-0000 (HX) PAD: 718 ARLETTA ST	989.61	4,565
MC DANIEL ANNIE R 21-21-29-300-020A-0000 PAD: 774 ARLETTA	2,396.35	4,566
RACKARD DONALD & RACKARD EUGENIA 21-21-29-300-0260-0000 PAD: 9436 ALBEMARLE RD *****OAKLAND HILLS *****PB 13 PG 64	631.72	4,567
NIEVES JENNIFER 21-21-29-501-0000-0040 PAD: 776 OAKLANDO DR	1,390.85	4,568
COOK JUDITH A 21-21-29-501-0000-0110 (HX) PAD: 736 OAKLANDO DR	588.17	4,569
ATEN CHERYL J C 21-21-29-501-0000-0240 (HX) PAD: 637 ENCINO WAY	612.04	4,570
SANTIAGO JESUS 21-21-29-501-0000-0250 (HX) PAD: 643 ENCINO WAY	602.20	4,571
PIERRE ELIUS E & WILDA E 21-21-29-501-0000-0290 (HX) PAD: 667 ENCINO WAY	577.72	4,572

NAME - PARCEL NUMBER	TAXES DUE	SEQ. #
REESE KAREN & WELLS JOHN C II 21-21-29-501-0000-0610 PAD: 765 OAKLANDO DR	1,190.88	4,573
HARTWELL JAMES D 21-21-29-501-0000-0710 (HX) PAD: 647 ACAPULCA WAY	558.43	4,574
PUJALS ROBERTO & JURI FLORA A 21-21-29-501-0000-1040 (HX) PAD: 682 DURANGO WAY	639.18	4,575
DURAN JESUS E 21-21-29-501-0000-1330 (HX) PAD: 640 CALIENTE WAY	539.54	4,576
HENEGAR DONNA & LARRY 21-21-29-501-0000-1360 (HX) PAD: 618 CALIENTE WAY	741.83	4,577
BASS MILDRED LIFE EST (THOMPSON ROSALEE N ET AL JTS) 21-21-29-501-0000-1380 (HX) PAD: 609 BARBUDA WAY	609.79	4,578
CHAN JENNIFER S TRUSTEE FBO JENNIFER S CHAN 21-21-29-501-0000-1440 PAD: 653 BARBUDA WAY	1,166.05	4,579
BENITEZ JOSE L JR & BENITEZ JOSE L & LILLIAN 21-21-29-501-0000-1570 (HX) PAD: 682 ACAPULCA WAY	554.62	4,580
GONZALEZ ELMER & GERARDINA A 21-21-29-501-0000-1640 PAD: 640 ACAPULCA WAY	1,320.55	4,581
CASANOVA JOSE L & ISABEL 21-21-29-501-0000-1700 (HX) PAD: 606 ACAPULCA WAY	264.19	4,582
*****LAKE LOTUS CLUB 1 A CONDO *****PB 30 PGS 14 TO 20	*****	*****
MATHEWS THOMAS J 21-21-29-504-0000-8120 (HX) PAD: 1068 LOTUS PKWY #812 UNIT 812	514.41	4,583
MILLER APRILLE K 21-21-29-504-0000-8350 PAD: 1068 LOTUS PKWY #835 UNIT 835	1,353.46	4,584
WATKINS CLIFFORD S & DYAN 21-21-29-504-0000-9260 (HX) PAD: 1064 LOTUS #926 PKWY UNIT 926	971.33	4,585
*****LAKE LOTUS CLUB 2 A CONDO *****PB 31 PGS 4 THRU 8	*****	*****
PACETTI IRENE 21-21-29-505-0000-1031 (HX) PAD: 1060 LOTUS #1031 PKWY UNIT 1031	516.60	4,586
*****LAKE LOTUS CLUB 3 A CONDO *****PB 31 PGS 33 TO 37	*****	*****
BUIS ALBERT 21-21-29-506-0000-2816 PAD: 1036 BONAIRE #2816 DR UNIT 2816	1,326.22	4,587
*****LAKE LOTUS CLUB 4 A CONDO *****PB 31 PGS 62 TO 66	*****	*****
SELENICA SHELLY A 21-21-29-507-0000-7360 (HX) PAD: 1052 LOTUS COVE #736 CT UNIT 736	971.33	4,588
*****BRANTLEY TERRACE CONDO PHS 1 *****THRU 7 *****ORB 3772 PG 857	*****	*****
PILSON MINNIE B #106 21-21-29-517-0000-0070 (HX) PAD: 581 BRANTLEY TERRACE WAY UNIT 7	1,855.67	4,589
ALFORD DARRIN M 21-21-29-517-0000-0180 (HX) PAD: 581 BRANTLEY TERRACE #20 UNIT 18	1,486.44	4,590
LALL DEREK #207 21-21-29-517-0200-0190 (HX) PAD: 580 BRANTLEY TERRACE WAY	1,300.94	4,591
HASS JOEL W & JANET E #308 21-21-29-517-0300-0260 PAD: 582 BRANTLEY TERRACE #308	2,387.86	4,592
SABATINO JOSE A #202 21-21-29-517-0500-0120 (HX) PAD: 584 BRANTLEY TERRACE #12	1,301.87	4,593
DOBSON MICHAEL E & APONTE SARITZA #200 21-21-29-517-0500-0130 (HX) PAD: 584 BRANTLEY TERRACE #13	1,461.27	4,594
LANDIS REBECCA L & LANDIS JAMES D 21-21-29-517-0500-0220 (HX) PAD: 584 BRANTLEY TERRACE #30	1,301.87	4,595
KESILYAS ANNA #306 21-21-29-517-0500-0270 (HX) PAD: 584 BRANTLEY TERRACE #27	1,757.75	4,596
BAF SANG K 21-21-29-517-0600-0150 *****TRAILWOOD ESTATES SEC 1 *****PB 16 PGS 27 & 28	2,386.76	4,597
WEEKS VALERIE & WEEKS RICKIE 21-21-29-520-0000-0200 (HX) PAD: 550 BIRCH CT	1,199.01	4,598
MAURO MICHELLE P & NIDEROST JOSEPH A IV 21-21-29-520-0000-0370 (HX) PAD: 530 FIR CT	597.01	4,599
JOHNSON FAYE A 21-21-29-520-0000-0590 (HX) PAD: 700 TRAILWOOD DR	726.94	4,600
ACOSTA RICHARD & LYDIA 21-21-29-520-0000-0690 (HX) PAD: 760 TRAILWOOD DR	983.89	4,601
ROBINSON CHARLES E & LYN C 21-21-29-520-0000-1090 PAD: 541 GROVE CT	1,697.22	4,602
TAYLOR MARK & MICHELLE 21-21-29-520-0000-1190 PAD: 532 GROVE CT	1,622.00	4,603
DICKEY ARTHUR F JR & DORINDA A 21-21-29-520-0000-1200 (HX) PAD: 540 GROVE CT	956.47	4,604
TESTER RICHARD L JR 21-21-29-520-0000-1440 (HX) PAD: 531 SANDAL CT	841.91	4,605
VOSS HOWARD & RUBY J C/O WILMA D HILL 21-21-29-520-0000-1700 (HX) PAD: 649 BALSAR DR	1,079.54	4,606
PECK WILLIAM E & EDITH J 21-21-29-520-0000-1860 (HX) PAD: 658 TRAILWOOD DR	842.14	4,607
LAYTON DONALD A 21-21-29-520-0000-1870 (HX) PAD: 666 TRAILWOOD DR	872.82	4,608
-----SEC 22 TWP 21 RNG 29----- JOHNSON BERIE 22-21-29-300-007D-0000 (HX) PAD: 575 OAKLANDO DR	481.23	4,609
GRANT SENSWELLA & GRANT BRANDY 22-21-29-300-007F-0000 PAD: OAKLANDO DR	250.59	4,610
PEREZ REINALDO & ANTONIA 22-21-29-300-0100-0000 PAD: 600 MATHEWS RD	1,035.07	4,611
HOWARD LEONARD & HARRIET 22-21-29-300-0140-0000 (HX) PAD: 677 OAKLANDO DR	186.86	4,612

NAME - PARCEL NUMBER	TAXES DUE	SEQ. #
HATTAWAYS GREENHOUSE INC 22-21-29-300-0230-0000 PAD: ARLETTA ST	6,409.04	4,613
SMITH ELMER & GERTRUDE 22-21-29-300-0330-0000 (HX) PAD: 535 HILLVIEW DR	186.86	4,614
UPSON TERRY L 22-21-29-300-0360-0000 (HX) PAD: 525 HILLVIEW DR (5.5362 AC)	1,189.26	4,615
UPSON RAYMON SR 22-21-29-300-036A-0000 PAD: 529 HILLVIEW DR	2,846.38	4,616
UPSON RAYMOND 22-21-29-300-036C-0000 PAD: HILLVIEW DR (.594 AC)	157.15	4,617
UPSON TERRY 22-21-29-300-036D-0000 PAD: HILLVIEW DR (1.6032 AC)	389.65	4,618
SMITH LOUISE 22-21-29-300-036E-0000 PAD: HILLVIEW DR (.594 AC)	157.15	4,619
UPSON TERRY 22-21-29-300-036F-0000 PAD: HILLVIEW DR (1.6032 AC)	389.65	4,620
ROBINSON SANDY C JR + SAVANNAH P 22-21-29-300-041A-0000 PAD: MC NORTON RD	99.48	4,621
WILCOX MARY L 22-21-29-300-0470-0000 (HX) PAD: 9636 MC NORTON RD	153.33	4,622
UPSON TERRY 22-21-29-300-0500-0000 (HX) PAD: 519 HILLVIEW DR	153.33	4,623
MOORE BARBARA A 22-21-29-300-0510-0000 (HX) PAD: 513 HILLVIEW DR	186.86	4,624
WARE DIANE V & WARE DORIS M 22-21-29-300-0540-0000 PAD: 501 HILLVIEW DR	318.10	4,625
WILLIAMS ROBERT SR & WASHINGTON MARION 22-21-29-300-0550-0000 (HX) PAD: 9621 MC NORTON RD	452.09	4,626
*****SPRING VALLEY FARMS SEC 05 *****PB 14 PG 85	*****	*****
TOWNSEND LISA 22-21-29-503-0E00-0380 PAD: 111 PINETREE LN	5,264.43	4,627
*****SPRING VALLEY FARMS SEC 06 *****PB 15 PG 9	*****	*****
O'BRIEN PATRICK J & BARBARA A 22-21-29-504-0E00-0210 (HX) PAD: 137 VARIETY TREE CIR	3,277.08	4,628
RACHEL ALBERT A & LEEANNAH T 22-21-29-504-0E00-0100 (HX) PAD: 126 VARIETY TREE CIR	3,209.05	4,629
*****SPRING VALLEY FARMS SEC 07 *****PB 15 PG 20	*****	*****
SIGRIST ERWIN & PATRICIA A 22-21-29-505-0E00-0650 (HX) PAD: 109 LITTLE OAK LN	2,807.52	4,630
OWEN RICHARD B & OWEN WILLIAM L & MARGARET W 22-21-29-505-0E00-0710 (HX) PAD: 904 SPRING VALLEY RD	4,852.65	4,631
*****SPRING VALLEY FARMS SEC 08 *****PB 15 PGS 49 & 50	*****	*****
SIMMONS MARY D (M) 22-21-29-506-0J00-0140 (HX) PAD: 128 SPRING VALLEY LOOP	6,660.65	4,632
MARTINEZ JARED & SUSAN 22-21-29-506-0J00-0170 (HX) PAD: 108 SPRING LAKE LN	7,899.87	4,633
SENG JEANNE A TRUSTEE FBO 22-21-29-506-0P00-0200 PAD: 116 SPRING VALLEY LOOP	4,491.77	4,634
*****SPRING LAKE HILLS SEC 3 *****PB 16 PG 48	*****	*****
TULLY WINSTON S 22-21-29-507-0G00-008A PAD: 165 LAKE DESTINY TRL BEG NW COR LOT 9 BLK G RUN S ...	33.59	4,635
VIGRASS JENNIFER M & TIFOLIS GENE A 22-21-29-507-0G00-0130 (HX) PAD: 115 DESTINY CV	2,760.40	4,636
BALTZER PAUL A & KEMPER-LYNNE SCOTT 22-21-29-507-0H00-0140 (HX) PAD: 230 LAKE DESTINY TRL	3,339.64	4,637
*****SPRING LAKE HILLS SEC 5 *****PB 17 PG 34	*****	*****
CAGLIARDI BEVERLY M 22-21-29-509-0L00-0010 (HX) PAD: 330 SPRING LAKE HILLS DR	2,606.96	4,638
SHIRLEY JOHN D 22-21-29-509-0M00-0010 (HX) PAD: 100 N SPRING TRL	2,228.11	4,639
LOWMAN JOSEPH W JR & LINDA B 22-21-29-509-0M00-0060 (HX) PAD: 150 N SPRING TRL	2,961.65	4,640
PELUSO JEFF & AMY 22-21-29-509-0M00-0070 (HX) PAD: 160 N SPRING TRL	2,490.12	4,641
DORST GARY R & JENNIFER H 22-21-29-509-0M00-0170 (HX) PAD: 135 N SPRING LAKE DR	2,898.85	4,642
SCALETTA MICHAEL E & JOAN L 22-21-29-509-0N00-0040 (HX) PAD: 260 W SPRING LAKE DR	2,442.68	4,643
*****SPRING VALLEY FARMS SEC 09 *****PB 19 PG 89	*****	*****
TORREGROSA MARIA 22-21-29-510-0P00-0040 (HX) PAD: 104 VALENCIA LOOP	735.96	4,644
*****SPRING VALLEY CHASE *****PB 27 PGS 87 & 88	*****	*****
VOLPI LAWRENCE & HELENE 22-21-29-511-0000-0350 (HX) PAD: 122 SPRING CHASE CIR	3,267.21	4,645
-----SEC 23 TWP 21 RNG 29----- PEIRCE HOLDINGS LLC 23-21-29-300-0040-0000 PAD: WYMORE RD	5,273.02	4,646
PEIRCE HOLDINGS LLC 23-21-29-300-004A-0000 PAD: WYMORE RD	1,146.72	4,647
*****ORIENTA GARDENS 2ND ADD *****PB 11 PG 53	*****	*****
MOORE RALPH M & DEBBIE P 23-21-29-501-0000-0120 (HX) PAD: 172 PLUMOSUS DR	1,621.43	4,648
CALLES HECTOR R 23-21-29-501-0000-0200 (HX) PAD: 129 ORIENTA DR	923.97	4,649
*****BRETTON WOODS *****PB 11 PG 25	*****	*****
SMITH HOWARD C & NUGENT PATRICK L 23-21-29-502-0A00-0040 (HX) PAD: 255 E WOOD LAKE DR	2,204.57	4,650
DAVIS MICHAEL T 23-21-29-502-0A00-0080 PAD: 233 E WOOD LAKE DR LOT 8 + BEG NE COR LOT 8 RUN ...	3,627.30	4,651
SORENSEN ANDREW R & VICKI R 23-21-29-502-0B00-0190 (HX) PAD: 224 WOODLAKE DR	2,035.31	4,652
*****DRUID HILLS PARK	*****	*****

NAME - PARCEL NUMBER	TAXES DUE	SEQ. #	NAME - PARCEL NUMBER	TAXES DUE	SEQ. #	NAME - PARCEL NUMBER	TAXES DUE	SEQ. #
*****PB 10 PG 21 WONG VICTOR & LAURIE 23-21-29-503-0A00-0130 PAD: 1209 ORANOLE RD E 90 FT OF LOT 13 BLK A	2,518.34	4,653	PAD: 910 LAKE DESTINY RD #48E UNIT 48F SINGLETON SANDRA 23-21-29-515-0000-050E PAD: 912 LAKE DESTINY #50E RD UNIT 50E	1,154.77	4,691	PAD: 816 BALLARD AVE LOT 12 + E 18.8 FT OF LOT 11 ... *****OLMSTEAD + MILLER SUBD *****AMENDED PLAT *****PB 5 PG 80	758.23	4,728
ALLEN NORMAN P & GINGER G 23-21-29-503-0B00-0060 (HX) PAD: 333 CROTON DR	1,297.71	4,654	GUARDADO ALFREDO 23-21-29-515-0000-054E PAD: 912 E LAKE DESTINY DR UNIT 54E	1,154.77	4,692	RAMSAY ROSE M 24-21-29-502-0E00-0090 (HX) PAD: 816 TURNBULL AVE W 35 FT OF LOT 9 + E 28 FT ...		
BEGLEY LANNIE L 23-21-29-503-0C00-0160 (HX) PAD: 395 SULTANA LN	1,273.19	4,655	ROMERO R MYRIAM C & RUALES JOAQUIN A 23-21-29-515-0000-070E PAD: 916 LAKE DESTINY RD #70E UNIT 70E	1,155.77	4,693	*****STEWARTS SUBD *****PB 3 PG 65 HURST LLOYD M JR & EVA M 24-21-29-503-0A00-0120 PAD: 817 PENNSYLVANIA AVE LOTS 12 13 + 14 BLK A	1,380.41	4,729
HUILME WILLIAM A & KIMBERLY M 23-21-29-503-0C00-0170 (HX) PAD: 1011 ORANOLE RD	1,239.60	4,656	GRiffin PAUL A 23-21-29-515-0000-087D PAD: 920 LAKE DESTINY #87D RD UNIT 87D	1,056.05	4,694	HURST LLOYD M & EVA MAE 24-21-29-503-0A00-0150 (HX) PAD: 821 PENNSYLVANIA AVE LOTS 15 + 16 BLK A	1,398.19	4,730
*****HIDDEN ESTATES UNIT 2 *****PB 14 PG 99 CHEPENIK JASON K & NANCY G 23-21-29-505-0000-016A PAD: MELANIE WAY E 50 FT OF LOT 16	177.82	4,657	MINOR ARTHUR J & KAREN 23-21-29-515-0000-089C (HX) PAD: 922 LAKE DESTINY #D RD UNIT 89C	317.47	4,695	KASHFI ALI A 24-21-29-503-0B00-0090 PAD: 597 MAITLAND AVE LOTS 9 & 10 (LESS RD) & 1/2 ...	3,961.78	4,731
*****HIGHRIDGE *****PB 15 PG 54 JASKOWSKI EDWARD & LEACH LINDA H 23-21-29-507-0000-0110 (HX) PAD: 300 MONTICELLO DR	2,119.06	4,658	SEA CRYSTAL OF ORANGE CTY LLC 23-21-29-515-0000-132D PAD: 934 LAKE DESTINY RD #132D UNIT 132D	1,070.83	4,696	D'ELIA FRANK & VIVIAN 24-21-29-503-0C00-0040 PAD: PENNSYLVANIA AVE	255.95	4,732
HILL HERMAN H JR & XENIA D 23-21-29-507-0000-0350 (HX) PAD: 808 POINT PLEASANT PL	1,696.65	4,659	MONROF OUTREACH MISSION INC 23-21-29-515-0000-146C PAD: 938 LAKE DESTINY RD #146C UNIT 146C	951.91	4,697	D'ELIA FRANK & VIVIAN 24-21-29-503-0C00-0050 PAD: PENNSYLVANIA AVE	255.95	4,733
DANIELS OLIVE 23-21-29-507-0000-0390 PAD: 313 WESTCHESTER DR	2,764.54	4,660	RACHEL ALBERT A & LEANNAH T & RACHEL LESLIE A 23-21-29-515-0000-166B PAD: 942 LAKE DESTINY RD #166B UNIT 166B	753.31	4,698	D'ELIA FRANK & VIVIAN 24-21-29-503-0C00-0060 PAD: 822 PENNSYLVANIA AVE	255.95	4,734
*****HIGHRIDGE UNIT 02 *****PB 16 PG 20 CONFIDENTIAL PER STATUTES 119.07(03) (I) CID# 262 23-21-29-509-0000-0830 (HX)	1,434.37	4,661	LEWIS W F & CHARIE 23-21-29-515-0000-168B PAD: 942 LAKE DESTINY #168B RD UNIT 168B	752.31	4,699	*****OAKLAND ESTATES 1ST SEC *****PB 14 PG 20 FORD JAMES R 24-21-29-504-0F00-0180 PAD: 626 PERSHING DR	2,346.19	4,735
*****BARCLAY WOODS 1ST ADD *****PB 17 PG 38 BUTLER GLENN A & KYLE L 23-21-29-510-0000-0910 (HX) PAD: 403 BROADVIEW AVE	1,601.86	4,662	RAINBOW DRAM REALTY INC 23-21-29-515-0000-178A PAD: 946 LAKE DESTINY RD APT H UNIT 178A	510.75	4,700	MASSA GERALD & CUBBEDGE ROSEMARY 24-21-29-504-0F00-0310 PAD: 668 MAITLAND AVE	3,211.44	4,736
BROWN EARL R & KATHLEEN S 23-21-29-510-0000-1350 (HX) PAD: 621 HATTAWAY DR	1,432.88	4,663	PADRON RICARDO & SARA 23-21-29-515-0000-193A PAD: 950 LAKE DESTINY DR #193A UNIT 193A	514.98	4,701	*****OAK PARK SUBD *****PB 8 PG 68 SELTZER F JAY 24-21-29-505-0000-0030 PAD: 741 MAITLAND AVE N 26.6 FT OF LOT 3 + S 40.03 ...	2,724.56	4,737
*****ALTA MONTE HEIGHTS *****PB 22 PGS 55-62 KARAMSINGH CHAITAR & CLOING 23-21-29-512-0000-2050 (HX) PAD: 205 DEBORA CT UNIT 205	310.56	4,664	PADRON RICARDO & SARA 23-21-29-515-0000-201A PAD: 952 LAKE DESTINY RD #201A UNIT 201A	514.98	4,702	MILLS WALTER S & ELAINE 24-21-29-505-0000-0130 (HX) PAD: 806 GRANDVIEW AVE	487.85	4,738
GINSBERG LYNN 23-21-29-512-0000-2130 PAD: 213 DEBORA CT UNIT 213	761.56	4,665	NAVITSKY MARYJEAN 23-21-29-515-0000-211D (HX) PAD: 954 LAKE DESTINY #211D RD UNIT 211D	140.47	4,703	*****DRUID HILLS ESTATES *****1ST ADD *****PB 11 PG 42 OLIVER CAROLEA 24-21-29-507-0B00-0040 PAD: 1030 GREGORY DR	2,934.65	4,739
PIONEER PROPERTIES INC 23-21-29-512-0000-2150 PAD: 215 DEBORA CT UNIT 215	761.56	4,666	FIROOZ ROSA B 23-21-29-515-0000-214C PAD: 954 LAKE DESTINY RD #214C UNIT 214C	951.91	4,704	*****OAKLAND SHORES 1ST ADD *****PB 10 PG 59 DANIELS DONALD E & SHARI L 24-21-29-508-0C00-0020 (HX) PAD: 641 WOODLEY RD LOT 3 + E 40 FT OF LOT 2 BLK G	1,801.95	4,740
RICHARDSON LUCY W 23-21-29-512-0000-2230 PAD: 223 DEBORA CT UNIT 223	761.56	4,667	SYERUP VIRGIL P 23-21-29-515-0000-215D (HX) PAD: 954 LAKE DESTINY #215D RD UNIT 215D	140.47	4,705	*****OAKLAND SHORES *****PB 10 PGS 3 + 4 PIERCE R STILAS & OQUENDO ORLANDO TCAR 24-21-29-509-0B00-0070 (HX) PAD: 512 OAK LN	1,384.65	4,741
ABEL LUANNE 23-21-29-512-0000-2250 PAD: 225 DEBORA CT UNIT 225	914.22	4,668	JACOBS STEPHEN & BARKER CHRISTOPHER 23-21-29-515-0000-218C PAD: 956 LAKE DESTINY RD UNIT 218C	957.43	4,706	TOTARO TIMOTHY M 24-21-29-509-0B00-0090 (HX) PAD: 508 OAK LN	1,824.69	4,742
CRUZ-RUIZ MIGUEL A 23-21-29-512-0000-302C PAD: 302 CHEROKEE CT #C UNIT 302C	564.00	4,669	SAWYER VALENTINA 23-21-29-515-0000-223D (HX) PAD: 956 LAKE DESTINY RD #223D UNIT 223D	137.52	4,707	KRUGGEL MARK A 24-21-29-509-0E00-0090 (HX) PAD: 500 MAGNOLIA DR	2,096.13	4,743
FIGUEROA JULIO 23-21-29-512-0000-308C PAD: 308 CHEROKEE CT #B UNIT 308C	839.49	4,670	ROMERO ADRIANA 23-21-29-515-0000-236B (HX) PAD: 960 LAKE DESTINY #236B RD UNIT 236B	147.42	4,708	SULLIVAN JASON 24-21-29-509-0E00-0130 PAD: 607 LAKE SHORE DR	3,479.83	4,744
GOLDBERG GAIL N 23-21-29-512-0000-310B (HX) PAD: 310 CHEROKEE CT #B UNIT 310B	307.19	4,671	DURKETT STEVEN J 23-21-29-515-0000-246C PAD: 962 LAKE DESTINY #246C RD UNIT 246C	951.91	4,709	*****GLEN ARDEN *****PB 14 PG 24 BURNETT LEONARD E & CHARLOTTE 24-21-29-510-0C00-0040 (HX) PAD: 819 GLEN ARDEN WAY	1,797.95	4,745
KARFITSAS ARTEMIS E 23-21-29-512-0000-310F PAD: 310 CHEROKEE CT #F UNIT 310F	839.49	4,672	*****HIDDEN RIDGE CONDO *****ORB 1357 PG 625 SMITH SCOTT & PATRICIA & SMITH RYAN 23-21-29-516-0000-041J PAD: 725 N LAKE #41 BLVD UNIT 41J	924.79	4,710	*****KEEZELE SUBD *****PB 9 PG 24 LEE RD BLDG PTRN 24-21-29-511-0B00-0010 PAD: 800 MAITLAND AVE LOT 1 + E 19 FT OF LOT 2 BLK B	2,542.01	4,746
SHARIFI NANCY 23-21-29-512-0000-312D PAD: 312 CHEROKEE CT #D UNIT 312D	564.00	4,673	DE FILIPPO ROSEMARIE A 23-21-29-516-0000-046H PAD: 725 N LAKE #46 BLVD UNIT 46H	923.79	4,711	*****NORTHWOOD HEIGHTS *****PB 10 PG 28 DORST GARY R & JENNIFER H 24-21-29-512-0000-0010 PAD: 1590 MAITLAND AVE LOT 1 (LESS S 2 FT)	2,979.77	4,747
WOODS JUSTIN T & ERIN 23-21-29-512-0000-314C PAD: 314 CHEROKEE C CT UNIT 314C	564.00	4,674	ADAMS MAURICE JR 23-21-29-516-0000-050F PAD: 725 LAKE BLVD # 50 UNIT 50F	923.79	4,712	LOPEZ BASILIO 24-21-29-512-0000-0040 PAD: 115 E FAITH TER	2,415.03	4,748
PIONEER PROPERTIES INC 23-21-29-512-0000-314F PAD: 314 CHEROKEE CT F UNIT 314F	564.00	4,675	BERNABE ANTONIO & BERNABE MARY D 23-21-29-516-0000-072K (HX) PAD: 725 NORTH LAKE BLVD #72 UNIT 72K	266.72	4,713	HARTNETT JOHN P 24-21-29-512-0000-0140 (HX) PAD: 180 E FAITH TER	1,110.50	4,749
HENDANDEZ NORBERTO & LYDIA 23-21-29-512-0000-6510 PAD: 651 NORTH LAKE BLVD UNIT 651	914.22	4,676	BROOMFIELD MICHAEL F & CAROL M 23-21-29-516-0000-093G (HX) PAD: 725 NORTH LAKE BLVD S #93 UNIT 93G	265.72	4,714	*****OAKLAND ESTATES 2ND SEC *****PB 14 PG 49 MILNE ERIC S 24-21-29-514-0J00-0060 (HX) PAD: 603 SEWARD AVE	999.51	4,750
GUNCAY IVAN P & RAMIREZ MARTHA L 23-21-29-512-0000-6740 (HX) PAD: 674 LESLIE CT UNIT 674	222.57	4,677	WIXSON DAVID & WIXSON JOSEPH M 23-21-29-516-0000-100U PAD: 220 CHEROKEE #100 CT UNIT 100U	924.79	4,715	FRANCIS ELIZABETH 24-21-29-514-0I00-0060 (HX) PAD: 608 POWELL DR	1,000.88	4,751
IBERTIS PABLO S & EDECIA 23-21-29-512-0000-6820 PAD: 682 LESLIE CT UNIT 682	914.22	4,678	BRADSHAW DEBBIE D 23-21-29-516-0000-109F (HX) PAD: 220 CHEROKEE #109 CT UNIT 109F	391.52	4,716	*****ROOSEVELT PLACE *****PB 14 PG 56 JORDAN DEANE L 24-21-29-515-0000-0070 (HX) PAD: 134 ROOSEVELT PL	1,727.39	4,752
*****HATTAWAY RIDGE *****ORB 1316 PG 679 PETTWAY TREVON 23-21-29-514-0800-0410 PAD: 550 HATTAWAY #19 DR	641.76	4,679	SMITH YOLANDA S 23-21-29-516-0000-113L PAD: 220 CHEROKEE CT # 113 UNIT 113L	274.50	4,717	*****OAK HARBOUR SEC 2 *****ORB 1014 PG 967 KISER ERNA M 24-21-29-521-0600-0E00 (HX) PAD: 519 OAK HAVEN DR UNIT E BLDG 6	838.13	4,753
MARTIN MARK 23-21-29-514-0800-0440 (HX) PAD: 550 HATTAWAY DR #22	98.61	4,680	CHAUDHARI GOVIND M TRUSTEE 23-21-29-516-0000-125B PAD: 220 CHEROKEE #125 CT UNIT 125B	923.79	4,718	ROBINSON MARION E & GARCIA CONSTANCE R 24-21-29-521-3300-0D00 (HX) PAD: 436 OAK HAVEN DR UNIT D BLDG 33	1,155.38	4,754
HERRING GUY 23-21-29-514-1800-0910 (HX) PAD: 550 LAKE BLVD N #38	98.61	4,681	*****SPRING LAKE POINTE *****PB 59 PGS 86 - 88 *****ALL A/4B A/6A A/4E PT A/6 A/4 FEIRCE HOLDING LLC 23-21-29-518-0000-0060 LOT 6 (LESS BEG ELY MOST COR ...	4,687.21	4,719	*****RAMBLEWOOD CONDOMINIUM *****PB 19 PG 54 ECHOLS ROY W & SARAH M 24-21-29-523-0100-09B0 (HX) PAD: 882 JONATHAN WAY	391.11	4,755
WINTER DELINDA J & SHANE 23-21-29-514-1800-0940 PAD: 550 S NORTH LAKE #35 BLVD	641.76	4,682	FEIRCE HOLDING LLC 23-21-29-518-0000-0080 *****BARCLAY WOODS 2ND ADD *****PB 17 PG 93 JASNY DAVID A 23-21-29-529-0000-1750 (HX) PAD: 413 BARCLAY AVE -----SEC 24 TWP 21 R1G 29-----	4,686.21	4,720	*****STONEMOOD *****PB 20 PGS 66 & 67 HUNTER DEEDRA & DUKOFF ROBERT C 24-21-29-524-0000-0100 PAD: 450 FORESTWOOD LN	4,246.45	4,756
*****DESTINY SPRINGS CONDO *****ORB 1337 PG 1890 SCARDINO SERGIO 23-21-29-515-0000-010C (HX) PAD: 902 LAKE DESTINY RD #10C UNIT 10C	312.68	4,683	GUNTER GEORGE M 24-21-29-300-022A-0000 (.772 AC) JOHNSON BONI 24-21-29-300-0380-0000 PAD: 1680 MAITLAND AVE	1,301.48	4,722	MARTINSON GERALD V & GRACE L 24-21-29-524-0000-0240 (HX) PAD: 450 PLUMHOLLOW LN	2,236.72	4,757
ROUHANA ALEXANDER M 23-21-29-515-0000-028D (HX) PAD: 906 LAKE DESTINY #F DR UNIT 28D	95.27	4,684	*****SOUTH ALTA MONTE HEIGHTS *****PB 4 PG 6 ASHLEY-GILBERT ANN 24-21-29-501-0A00-0010 PAD: 707 BALLARD #1000 ST LOT 1 & N 16 FT OF LOT 2 & N ...	3,780.35	4,723	*****OAK HARBOUR SEC 4 *****ORB 1579 PG 1523 LARSON ELIZABETH M 24-21-29-529-0100-0060 (HX) PAD: 655 OAK HARBOUR DR #201	885.30	4,758
VEREEN ANGELA D & VEREEN ROBERT E 23-21-29-515-0000-029C (HX) PAD: 906 LAKE DESTINY RD # 29C UNIT 29C	40.76	4,685	BOWLING MARY L 24-21-29-501-0B00-0120 (HX) PAD: 817 BALLARD AVE LOT 12 & E 1/2 OF LOT 11 BLK B	2,541.63	4,724	METZ EDWARD I & SHELTON JOYCE A 24-21-29-529-1100-0030 PAD: 623 RED OAK CIR #109	2,627.75	4,759
MUNOZ LUIS R & MONICA 23-21-29-515-0000-033E PAD: 908 LAKE DESTINY #33E RD UNIT 33E	1,158.87	4,686	FRAYERMUTH PAMELA R 24-21-29-501-0B00-0130 (HX) PAD: 819 BALLARD AVE	690.10	4,725	*****OAK HARBOUR SEC 4 *****ORB 1898 PG 4 SHAMS LAINIE R & SHAMS MAURICE & BONNIE H 24-21-29-532-0100-0010 (HX) PAD: 638 MAPLE OAK CIR #104	1,259.41	4,761
RACHEL LESLIE ANN & RACHEL ALBERT A & LEANNAN 23-21-29-515-0000-040E PAD: 908 LAKE DESTINY #40E RD UNIT 40E	1,155.77	4,687	DRABIK ROBERT & MARILYN 24-21-29-501-0C00-0120 (HX)	691.83	4,726			
RODRIGUEZ MARTA 23-21-29-515-0000-041E (HX) PAD: 910 LAKE DESTINY #41E RD UNIT 41E	232.17	4,688		738.63	4,727			
CORDERO MANUEL A 23-21-29-515-0000-045E (HX) PAD: 910 LAKE DESTINY RD UNIT UNIT 45E	270.97	4,689						
BAKER JOE B TRUSTEE FBO 23-21-29-515-0000-048E	1,179.76	4,690						

NAME - PARCEL NUMBER	TAXES DUE	SEQ. #
ARTEAGA VIRGINIA 24-21-29-532-1300-0030 PAD: 672 POST OAK CIR #110	2,571.05	4,762
SOHNEN CAMMY 24-21-29-532-1400-0050 (HX) PAD: 663 POST OAK #117 CIR *****OAK SPRINGS *****PB 44 PGS 40 & 41	1,558.93	4,763
HODGIN LORI 24-21-29-533-0000-0170 (HX) PAD: 819 WAYNE AVE *****REALVEST BUSINESS CENTRE *****PB 59 PGS 93 - 95 *****ALL 24-21-29-503-0000-0060 &	1,917.58	4,764
LSKS LLC 24-21-29-537-0000-0020 *****FLORIDAHAVEN *****PB 9 PG 17	1,226.21	4,765
COGAN CHRISTOPHER G 24-21-29-538-0000-0100 PAD: 300 LAKE SEMINARY CIR -----SEC 01 TWP 21 RNG 30----- *****OAK FOREST UNIT 7 *****PB 39 PGS 16 & 17	11,609.25	4,766
JOHNSON DAVID & NAOMI V 01-21-30-503-0000-8080 (HX) PAD: 631 CHEOY LEE CIR *****OAK FOREST UNIT 8 *****PB 41 PGS 91 - 94	2,405.16	4,767
SMISEK TIMOTHY & HEATHER 01-21-30-504-0000-8370 PAD: 1130 TROTWOOD BLVD	3,068.11	4,768
GHASSEMZADEH PARVIN 01-21-30-504-0000-9180 (HX) PAD: 1152 O'DAY DR *****TUSKAWILLA OFFICE PARK *****PB 60 PGS 93 & 94 *****ALL 01-21-30-506-0000-0000	2,444.51	4,769
TUSKAWILLA OFFICE PARK LLC 01-21-30-505-0000-0010 PAD: TUSKAWILLA RD	3,366.47	4,770
TUSKAWILLA OFFICE PARK LLC 01-21-30-505-0000-0020 PAD: TUSKAWILLA RD	3,472.75	4,771
TUSKAWILLA OFFICE PARK LLC 01-21-30-505-0000-0030 PAD: TUSKAWILLA RD	3,269.97	4,772
APO ORTHODONTIC & DENTAL LAB 01-21-30-505-0000-0070 PAD: TUSKAWILLA RD	3,237.42	4,773
TUSKAWILLA OFFICE PARK LLC 01-21-30-505-0000-0080 PAD: TUSKAWILLA RD	3,501.64	4,774
TUSKAWILLA OFFICE PARK LLC 01-21-30-505-0000-0100 PAD: TUSKAWILLA RD *****OAK FOREST UNIT 6 *****PB 35 PGS 25 TO 27	3,681.65	4,775
PEREZ REINALDO & ANTONIA 01-21-30-505-0000-0180 (HX) PAD: 1162 BALTIC LN	2,363.89	4,776
JOYNER DONALD S & JOSEPHINE 01-21-30-505-0000-6100 (HX) PAD: 694 VENTURE CT	2,346.69	4,777
DAGHIGH ABDOUL H M & PARVIN M 01-21-30-505-0000-6180 (HX) PAD: 1171 BALTIC LN *****WINDING HOLLOW UNIT 3 *****PB 50 PGS 73 THRU 75	2,169.08	4,778
ATTAWAY CHRIS S & JULIE 01-21-30-505-0000-1560 (HX) PAD: 807 SHALLOW BROOK AVE *****WINDING HOLLOW UNIT 5 *****PB 54 PGS 65 THRU 68	3,556.36	4,779
NELSON LAVERGNE C & MAXINE V 01-21-30-505-0000-3100 (HX) PAD: 741 TIMBERWILDE AVE	3,482.31	4,780
WYCHE GILBERT & BETTY 01-21-30-505-0000-3470 (HX) PAD: 365 TWELVE OAKS DR -----SEC 02 TWP 21 RNG 30----- *****NORTH ORLANDO RANCHES SEC 10 *****PB 13 PGS 32 & 33	3,458.80	4,781
SCALES GARY 02-21-30-501-0900-0090 (HX) PAD: 218 HOLIDAY LN	1,678.24	4,782
ALVELO WILLIAM 02-21-30-501-1100-0060 PAD: 231 SHORE RD	1,990.13	4,783
CONFIDENTIAL PER STATUTES 119.07(03)(I) CID# 217 02-21-30-501-1100-0150 (HX)	1,185.15	4,784
ENGLISH DAVID F 02-21-30-501-1100-0240 (HX) PAD: 226 HOLIDAY LN	820.16	4,785
MONTALVO NELSON R & PENNY D 02-21-30-501-1200-0140 (HX) PAD: 727 SAILFISH RD	1,217.20	4,786
CROMMIE FELIX P III 02-21-30-501-1300-0010 (HX) PAD: 227 OAK RD *****NORTH ORLANDO RANCHES SEC 02 *****PB 12 PG 12	1,292.30	4,787
GRAY SHANE & CATHY 02-21-30-502-0000-0070 PAD: 662 CORAL WAY	2,452.94	4,788
ALBERT BOTT CONSTR INC 02-21-30-502-0000-0150 PAD: 614 CORAL WAY LOT 15 & PT MARKED PARK N OF ... *****NORTH ORLANDO RANCHES SEC 02A *****PB 12 PGS 39 TO 41	477.11	4,789
TONDEVOLD MORRIS D 02-21-30-503-0000-0140 (HX) PAD: 632 SILVER CREEK DR LOT 14 & PT MARKED PARK S OF ...	1,552.68	4,790
DIX CLIFTON L 02-21-30-503-0000-0030 (HX) PAD: 647 DOLPHIN RD	1,276.20	4,791
GROVE SUZANNE L & WILLIAM L JR 02-21-30-503-0000-0250 (HX) PAD: 618 SAILFISH RD	1,252.65	4,792
KIZER JOHN T & KARLA M 02-21-30-503-0000-0260 PAD: 620 SAILFISH RD	2,429.32	4,793
INVESTMENT MGMT TR AGREEMENT C/O KHALID ZALLOUM TRUSTEE 02-21-30-503-0000-0180 PAD: 613 SAILFISH RD *****NORTH ORLANDO RANCHES SEC 05 *****PB 12 PGS 58 & 59	475.07	4,794
MARJAMA RODGER L & DEBRA L 02-21-30-505-0200-0030 (HX) PAD: 255 STONER RD *****NORTH ORLANDO RANCHES SEC 01A *****PB 12 PGS 31 & 32	2,856.57	4,795
WISE MICHAEL J & LANA M 02-21-30-506-0000-0130 (HX) PAD: 220 ARNOLD LN	2,309.78	4,796
TESTERMAN SIDNEY B & JULIE S 02-21-30-506-0000-0180 (HX) PAD: 245 E TRADEWINDS RD *****NORTH ORLANDO RANCHES SEC 01 *****PB 12 PG 3	2,881.08	4,797
BLEDSOE ELSIE M 02-21-30-506-0000-0090 PAD: 160 E PANAMA RD E 150 FT OF LOT 9 BLK B ...	3,555.85	4,798
LAKE MICHAEL 02-21-30-506-0000-0060 (HX) PAD: 220 E PANAMA RD *****MOUNT GREENWOOD UNIT 1 *****PB 34 PGS 90 TO 92	2,414.94	4,799
SPARKS VALERIE 02-21-30-506-0000-0240 (HX) PAD: 343 INGLENOOK CIR	1,611.34	4,800

NAME - PARCEL NUMBER	TAXES DUE	SEQ. #
CLARK JAMES N & MARIE 02-21-30-507-0000-0380 (HX) PAD: 315 INGLENOOK CIR	1,601.49	4,801
LEACHMAN KAREN 02-21-30-507-0000-0460 (HX) PAD: 366 MASSON CT *****SEVILLE CHASE *****PB 51 PGS 1 THRU 14	1,067.46	4,802
CORSINO MARIO A & CARRO-CORSINO ISABEL 02-21-30-508-0000-0850 (HX) PAD: 601 VIANA CT	5,583.30	4,803
DEE ROBERT & LANISE S 02-21-30-508-0000-0890 (HX) PAD: 609 VIANA CT -----SEC 03 TWP 21 RNG 30----- *****NORTH ORLANDO 2ND ADD *****PB 12 PGS 55 56 & 57	5,572.74	4,804
SMITH MICKIEL J 03-21-30-501-0200-0070 (HX) PAD: 35 S CORTEZ AVE	1,423.41	4,805
BROWN ROBERT L JR & JO ANN 03-21-30-501-0400-0240 (HX) PAD: 54 S FAIRFAX AVE	336.20	4,806
BAPTISTE VERA 03-21-30-501-0600-0170 (HX) PAD: 116 BURGOS RD	1,197.22	4,807
PIZARRO MARCELINO & RODRIGUEZ MARIA 03-21-30-501-0600-0210 (HX) PAD: 108 BURGOS RD *****NORTH ORLANDO TERRACE U-1 S-1 *****UNIT 1 SEC 1 *****PB 16 PG 63	853.47	4,808
MANDIGO THERESA M 03-21-30-502-0100-0060 (HX) PAD: 214 MOSS RD	1,067.35	4,809
ROBERTS JIMMY L JR & LORI R 03-21-30-502-0100-0120 (HX) PAD: 419 BOXWOOD CIR	967.76	4,810
HALL RONALD S 03-21-30-502-0100-0150 (HX) PAD: 413 BOXWOOD CIR	993.34	4,811
RICE MICHAEL L & PATRICIA M 03-21-30-502-0100-0190 (HX) PAD: 405 BOXWOOD CIR *****NORTH ORLANDO TERRACE U-1 S-2 *****UNIT 1 SEC 2 *****PB 16 PG 64	1,106.18	4,812
VASQUEZ ESQUIBERTO 03-21-30-503-0000-0180 PAD: 211 BANYAN CT	1,819.12	4,813
NORTHROP DONALD B 03-21-30-503-0000-0210 (HX) PAD: 217 BANYAN CT *****NORTH ORLANDO TERRACE U-1 S-3 *****UNIT 1 SEC 3 *****PB 17 PG 29	1,209.28	4,814
VALLIERE DAVID R 03-21-30-505-0000-0230 (HX) PAD: 232 BUTTWOOD AVE *****NORTH ORLANDO TERRACE U-1 S-4 *****UNIT 1 SEC 4 *****PB 17 PG 30	627.15	4,815
ESSIG ALEXIA 03-21-30-506-0000-0300 (HX) PAD: 427 S ALDERWOOD ST	952.99	4,816
FERGUSON PATRICIA 03-21-30-506-0000-0080 (HX) PAD: 416 CEDARWOOD CT	1,243.90	4,817
ROBERTS GERALD R 03-21-30-506-0000-0090 (HX) PAD: 204 MURPHY DR	927.28	4,818
DARROW KENNETH 03-21-30-506-0000-0060 (HX) PAD: 502 S EDGEMOND AVE *****NORTH ORLANDO TERRACE U-1 S-5 *****UNIT 1 SEC 5 *****PB 17 PG 31	1,551.44	4,819
CONFIDENTIAL PER STATUTES 119.07(03)(I) CID# 516 03-21-30-507-0000-0330 (HX)	956.48	4,820
BISHOP TRAVES & BURDETTE KIMBERLY B 03-21-30-507-0000-0260 (HX) PAD: 18 ELKWOOD CT *****NORTH ORLANDO TERRACE U-2 S-8 *****UNIT 2 SEC 8 *****PB 18 PG 9	1,141.51	4,821
MIDDLETON CONSTANCE A 03-21-30-509-0000-0050 (HX) PAD: 402 S HAWTHORNE ST	1,057.70	4,822
ANDINO ANGELO L & SONIA 03-21-30-509-0000-0180 (HX) PAD: 428 S HAWTHORNE CIR	642.46	4,823
CORTIJO JULIO & PADILLA ADEDINA 03-21-30-509-0000-0230 PAD: 421 S HAWTHORNE CIR LOT 23 (LESS ELY 6.5 FT) BLK ...	1,493.95	4,824
HOLLEY DENNIE L & JEAN 03-21-30-509-0000-0040 PAD: 606 S EDGEMOND AVE *****NORTH ORLANDO TERRACE U-2 S-9 *****UNIT 2 SEC 9 *****PB 18 PG 57	2,066.33	4,825
PIPA ANDRES R & DEIDRE M 03-21-30-510-0000-0450 (HX) PAD: 6 GUMTREE CT	981.78	4,826
KROGSTAD KIRK 03-21-30-510-0000-0580 PAD: 428 N HAWTHORNE CIR *****FOXMOOR UNIT 1 *****PB 19 PGS 70 & 71	1,427.12	4,827
HOLDEN MICHAEL J & HEATHER J 03-21-30-511-0000-0080 (HX) PAD: 108 ELDERWOOD ST	1,162.26	4,828
LIPPI KIRK E 03-21-30-511-0100-0090 (HX) PAD: 201 COTTONWOOD DR *****GARDEN CLUB APARTMENTS *****PB 26 PG 29	898.80	4,829
ARIAS ANTONIO 03-21-30-512-0000-0070 PAD: 161 GARDEN DR	3,089.52	4,830
ARIAS ANTONIO 03-21-30-512-0000-0090 PAD: 181 GARDEN DR	3,089.52	4,831
LOPEZ EDGAR & CLEMENCIA 03-21-30-512-0000-0100 PAD: 191 GARDEN DR LOT 10 (LESS RD) *****MOUNT GREENWOOD UNIT 2 OF *****PB 35 PGS 19 TO 21	3,011.43	4,832
BUONI MARYGRACE & MCNEIL DAVID 03-21-30-517-0000-0200 (HX) PAD: 597 GREEN SPRING CIR	770.67	4,833
JACKSON HELEN M 03-21-30-517-0000-0230 (HX) PAD: 591 GREEN SPRING CIR	99.98	4,834
SANTIAGO-VELEZ JOSE R 03-21-30-517-0000-0390 PAD: 551 GREEN SPRING CIR	1,464.51	4,835
PARKER RICHARD L JR 03-21-30-517-0000-0700 (HX) PAD: 556 GREEN SPRING CIR *****MOUNT GREENWOOD UNIT 4 OF *****PB 37 PGS 70 TO 72	503.83	4,836
INDERDEO PRAMEWATTIE 03-21-30-518-0000-0250 PAD: 422 GREEN SPRING CIR	1,469.30	4,837
DOYLE DIANE M 03-21-30-518-0000-0640 (HX) PAD: 499 GREEN SPRING CIR	487.27	4,838

NAME - PARCEL NUMBER	TAXES DUE	SEQ. #
MURPHEY MICHAEL F 03-21-30-518-0000-0670 (HX) PAD: 493 GREEN SPRING CIR	772.01	4,839
BARBOSA PEDRO E 03-21-30-518-0000-0820 PAD: 433 GREEN SPRING CIR *****SEASONS THE *****PB 50 PGS 24 THRU 27	1,283.16	4,840
HAEFNER LOVANIA D 03-21-30-519-0000-0340 (HX) PAD: 240 PANORAMA DR *****NORTH ORLANDO RANCHES SEC 03 *****PB 12 PGS 33 & 34	1,294.68	4,841
MILLER MICHAEL W & VERONIKA 03-21-30-519-0000-0060 (HX) PAD: 130 W PANAMA RD LOT 6 (LESS BEG SE COR RUN N ... *****WALDEN TERRACE *****PB 18 PG 69	3,668.10	4,842
HAINES LINDA 03-21-30-519-0000-0460 (HX) PAD: 514 LOMBARDY RD	815.25	4,843
BOLTON GARTH E & SANCHEZ ANGELO 03-21-30-519-0000-0480 (HX) PAD: 518 LOMBARDY RD *****FOXMOOR UNIT 3 *****PB 23 PGS 20 & 21	893.07	4,844
HOLLENBECK BETH D 03-21-30-519-0000-0250 (HX) PAD: 663 MURPHY RD	1,066.61	4,845
KUHN LINDA 03-21-30-519-0000-0050 (HX) PAD: 752 MAPLE CT *****MOUNT GREENWOOD UNIT 5 OF *****PB 40 PGS 6 TO 9	1,401.21	4,846
WEAVER JAMES G 03-21-30-519-0000-0380 (HX) PAD: 483 LANCERS DR	1,045.06	4,847
TAN JOHN & DEBORAH 03-21-30-519-0000-1530 PAD: 504 LANCERS DR	2,223.81	4,848
GORZON RONNY 03-21-30-519-0000-1660 (HX) PAD: 462 LANCERS DR -----SEC 04 TWP 21 RNG 30----- FRUSSIANO JOSEPH B JR C/O KFC TAX UN #W750266 04-21-30-300-002B-0000 PAD: 385 17-92	1,131.89	4,849
BONURA JOSEPH T & LISA J C/O FLORIDA CURB & CONCRETE 04-21-30-300-0000-0040 PAD: 945 W 434 SR LOT 4 & E 65.15 FT OF LOT 5 *****COLONNADES 1ST SEC *****PB 15 PGS 79 & 80	7,523.32	4,850
FORBES CHARLES H E 04-21-30-300-0000-0010 (HX) PAD: 1126 TIMBERLANE TRL YIPIPIKONEN MARKUS & MARIA 04-21-30-300-0000-0030 PAD: 1122 TIMBERLAND TRL	638.55	4,852
VEGA RUDOLFO 04-21-30-300-0000-0040 PAD: 1121 TIMBERLANE TRL	1,111.57	4,854
MULLEN JOHN 04-21-30-300-0000-0190 PAD: 1162 LANDMARK LN	1,001.90	4,855
KAFKA JANET A 04-21-30-300-0000-0110 (HX) PAD: 1070 LANDMARK LN *****IRENDALE *****PB 6 PG 95	430.65	4,856
JOHNSON LARRY T & NANCY T 04-21-30-300-0000-0010 (HX) PAD: 1001 S 17-92 N 225 FT OF S 275 FT OF W ...	3,898.57	4,857
LYONS PATRICIA C/O FRED B LYONS JR 04-21-30-300-0000-001D BEG 505 FT S & 600 FT W OF ...	62.66	4,858
ZAMBRANA FRANK 04-21-30-300-0000-001E PAD: 585 S 17-92 BEG 459 FT E OF NW COR OF ...	1,176.78	4,859
LYONS PATRICIA C/O FRED B LYONS JR 04-21-30-300-0000-001H PAD: 989 LAKE IRENE RD S 200 FT OF S 505 FT OF W ...	929.23	4,860
LYONS PATRICIA A C/O FRED B LYONS JR 04-21-30-300-0000-001I PAD: 1025 LAKE IRENE RD E 600 FT OF LOT 1 (LESS N ...	2,195.14	4,861
LYONS PATRICIA A C/O FRED B LYONS JR 04-21-30-300-0000-001M BEG 505 FT S & 662.13 FT W ... *****FAIRY LAKE MANOR *****PB 7 PG 99	504.98	4,862
NELLIS RANDALL A & DOROTHY 04-21-30-300-0000-0020 (HX) PAD: 858 W WILDMERE AV E 1/2 OF LOT 2 & ALL LOT 3	5,399.64	4,863
VU HONG MAI 04-21-30-300-0000-0100 PAD: 900 E WILDMERE AVE ELY 1/2 OF LOT 10 & LOT 11 ...	5,397.54	4,864
TUFF REALTY CORP C/O PASQUALE P CAIAZZA 04-21-30-300-0000-0110 PAD: 17-92 ELY 85 FT OF LOT 11 *****COLONNADES 2ND SEC *****PB 16 PG 14	1,010.55	4,865
KIZILAY CIGDEM 04-21-30-300-0000-0010 PAD: 1050 LANDMARK LN *****KATHRYN PARK SEC NO 2 *****PB 6 PG 33	1,300.50	4,866
YOUNG WALTER S & YOUNG JANICE M TRUSTEE 04-21-30-300-0000-002A PAD: 1520 S 17-92 SLY 75 FT OF LOT 2 BLK 1 ...	1,821.88	4,867
BAKSH RAHAMAN & SANPAUL BHAGOWTIE 04-21-30-300-0000-0040 PAD: 1190 S 17-92 HWY NELY 92 FT OF LOT 4 & SWLY ... *****SEMINOLE HEIGHTS *****PB 8 PGS 1 & 2	11,342.76	4,868
YEAGER MARTIN E & ILENE M 04-21-30-300-0000-0110 (HX) PAD: 1172 LAURA ST N 1/2 OF LOT 11 BLK G DESC ... *****COLONNADES 3RD SEC *****PB 16 PG 55	1,214.21	4,869
TOURNOUR RICHARD M & TERESA K 04-21-30-300-0000-0020 PAD: 1096 TIMBERLANE TRL	1,073.66	4,870
GOODRIDGE SHIRLEY W & RUDY J 04-21-30-300-0000-0270 (HX) PAD: 130 LAZY CIR LOT 27 & BEG SE COR LOT 28 ...	605.91	4,871
CLOUTH BONNIE TRUSTEE FBO 04-21-30-300-0000-0280 PAD: 120 LAZY CIR LOT 28 (LESS BEG SE COR RUN ...	1,178.65	4,872
HOMES FOR YOU LLC 04-21-30-300-0000-0310 (HX) PAD: 1075 TIMBERLANE TRL	597.08	4,873

NAME - PARCEL NUMBER	TAXES DUE	SEQ. #	NAME - PARCEL NUMBER	TAXES DUE	SEQ. #	NAME - PARCEL NUMBER	TAXES DUE	SEQ. #
LOT 31 (LESS SLY 4 FT) JOHNSON GEORGE M & LISA M 04-21-30-510-0000-0370 (HX) PAD: 233 COLONY DR	524.04	4,874	N 135 FT OF LOTS 8 & 9 BLK 2 SHORT DAVID C & SHERRY J 05-21-30-510-0300-0030 (HX) PAD: 332 REIDER AVE N 1/2 OF LOT 3 BLK 3	1,318.38	4,911	PENDERGRASS JEFFREY P & WANDA 06-21-30-503-0000-0280 PAD: PARK AVE PT LOT 28 NWLY OF WLY LI OF ...	1,078.16	4,948
CHASE KERI & CURTIS 04-21-30-510-0000-0380 (HX) PAD: 231 COLONY DR	464.50	4,875	*****WEST WILDMERE REPIAT *****PB 6 PG 105	*****	*****	PENDERGRASS JEFFREY P & WANDA 06-21-30-503-0000-0290 PAD: 268 PARK AVE	2,015.04	4,949
BUTLER ROBIN TRUSTEE FBO 04-21-30-510-0000-0560 PAD: 206 COLONY DR	1,076.13	4,876	PAGANO ANTOINETTE & PAGANO DAVID 05-21-30-511-0000-020A (HX) PAD: 306 E WILDMERE AVE E 100 FT OF W 200 FT OF N ...	1,573.82	4,912	PENDERGRASS JEFFREY P & WANDA 06-21-30-503-0000-0300 PAD: 290 PARK AVE *****BRUTTS ADD TO LONGWOOD *****PB 1 PG 22	684.90	4,950
CARP PETER 04-21-30-510-0000-0720 (HX) PAD: 230 AURORA CIR	348.39	4,877	*****MAINE ADD TO LONGWOOD *****PB 3 PG 22	*****	*****	FELSIING CAROL E TRUSTEE FBO 06-21-30-509-0A00-0040 PAD: 580 S 427 E 1/2 OF LOT 4 BLK A (LESS ...	9,184.63	4,951
*****JOHNSONS POULTRY FARMS *****PB 6 PG 8	*****	*****	PAULINO RAFAEL & RAMONA 05-21-30-512-0A00-0020 LOT 2 (LESS E 6 FT & RD) BLK ...	4,224.42	4,913	DENILLO JOSEPH S & DENILLO ALEX P 06-21-30-509-0A00-004A PAD: 235 MARVIN AVE PT OF E 1/2 LOT 4 BLK A DESC ...	6,295.40	4,952
MZL PARTNERS 04-21-30-511-0B00-007A PAD: 1255 BELLE AVE N 262 FT OF LOT 7 BLK B *****LAKE KATHRYN PARK 5TH ADD *****PB 15 PGS 47 & 48	33,717.11	4,878	BLANKENSHIP ROBERT D & REBECCA 05-21-30-512-0A00-0030 (HX) PAD: 164 E MAINE AVE E 40.2 FT OF LOT 3 & ALL LOT ...	611.60	4,914	*****FLORIDA CENTRAL COMMERCE PARK *****PB 27 PGS 53 TO 58	*****	*****
PARKES RALPH H LIFE EST (SCOTT NORMA K ET-AL.) 04-21-30-512-0G00-0060 PAD: 840 N WINTER PARK DR	1,037.94	4,879	BLANKENSHIP ROBERT D & REBECCA 05-21-30-512-0A00-0050 PAD: 706 HARDY ST	537.75	4,915	AAA BUSINESS CENTERS INC SUITE 2008 06-21-30-510-0000-0170 PAD: 740 FLORIDA CENTRAL PKWY	30,718.26	4,953
HAMPTON JAMES R & KIMBERLY 04-21-30-512-0G00-0070 (HX) PAD: 844 N WINTER PARK DR	446.81	4,880	STOKES DAVID & MANNING VERNON 05-21-30-512-0D00-0010 PAD: 315 S 427 CR LOT 1 (LESS RD) & N 1/2 OF ...	1,659.02	4,916	AAA BUSINESS CENTERS INC SUITE 2008 06-21-30-510-0000-0180 PAD: 750 FLORIDA CENTRAL PKWY	24,864.72	4,954
EDWARDS DORIS A 04-21-30-512-0G00-0100 (HX) PAD: 860 N WINTER PARK DR	1,220.51	4,881	STOKES JOHN D & MANNING VERNON L 05-21-30-512-0D00-0020 PAD: 327 S 427 CR LOT 2 (LESS RD) & S 1/2 OF ...	1,835.90	4,917	*****HUNT INDUSTRIAL PARK *****PB 49 PGS 67 & 68	*****	*****
RUFF CLARA 04-21-30-512-0H00-0040 PAD: 831 N WINTER PARK DR	593.86	4,882	*****FARMERS ADD *****PB 3 PG 73	*****	*****	EVANS JENNIFER PER REP ESTATE OF NISSAN MIORA 06-21-30-511-AA00-0000 PAD: 275 HUNT PARK CV TRACT AA	5,820.34	4,955
PARKES RALPH H LIFE EST (SCOTT NORMA K ET-AL.) 04-21-30-512-0H00-0080 PAD: 851 N WINTER PARK DR	540.39	4,883	MC COY DANIEL J 05-21-30-513-0000-0280 (HX) PAD: 137 E MAINE AVE	189.03	4,918	-----SEC 07 TWP 21 RNG 30-----	*****	*****
WEGA RICHARD R & RHONDA M 04-21-30-512-0H00-0130 (HX) PAD: 873 N WINTER PARK DR	216.32	4,884	*****KATHRYN PARK *****PB 5 PGS 63 TO 69 & *****PB 6 PGS 9 & 61	*****	*****	THOMAS HELEN C 07-21-30-300-010D-0000 (HX) PAD: 409 MAGNOLIA ST	617.90	4,956
ODEN RICKY & BETTY L 04-21-30-512-0H00-0160 (HX) PAD: 885 N WINTER PARK DR	630.63	4,885	PARKER VERA G 05-21-30-517-0900-0010 PAD: N GRIFFIN DR	538.73	4,919	SIMMONS HAZEL F 07-21-30-300-0130-0000 (HX) PAD: 140 OAK AVE	396.32	4,957
INTER-VISION HOMES INC 04-21-30-512-0100-0060 (HX) PAD: 840 WOLF TRL	72.65	4,886	PARKER VERA 05-21-30-517-0900-0020 PAD: N GRIFFIN DR	309.92	4,920	CANTY HERMAN 07-21-30-300-0150-0000 FAIRRIER WILL 07-21-30-300-0160-0000 PAD: OAK AVE	440.50	4,958
WIGGINS JOHN D 04-21-30-512-0100-0090 PAD: 854 WOLF TRL *****SEMINOLE SITES *****PB 19 PGS 40 THRU 43	793.87	4,887	PARKER VERA 05-21-30-517-0900-0030 PAD: N GRIFFIN DR *****CENTRAL PARK *****PB 6 PG 99	356.67	4,921	FARRIER CLARENCE & PEARLIE 07-21-30-300-0210-0000 FARRIER CLARENCE & PEARLIE M 07-21-30-300-021A-0000 (HX) PAD: 2020 S 427 CR	469.13	4,959
WENRICK ROBERT F 04-21-30-513-0D00-0310 PAD: 849 TURTLE MOUND DR	1,742.70	4,888	CLARENDON PETROLEUM INC 05-21-30-518-0000-0010 PAD: 100 DOG TRACK RD LOT 1 (LESS E 489.5 FT & ...	12,591.64	4,922	SHAW BERTHA 07-21-30-300-029B-0000 PAMELA CORP C/O DR GORDON A MERRITT 07-21-30-300-0430-0000 PAD: 303 MARKER ST	291.83	4,962
COSNER RONALD F & SUSAN 04-21-30-513-0E00-0440 (HX) PAD: 835 OSCEOLA TRL	720.49	4,889	BEVERLY ENTERPRISES-FLA INC C/O LONGWOOD HEALTHCARE CENTER 05-21-30-518-0000-012A PAD: W SEMINOLA/FIRST ST PT OF LOT 12 DESC AS BEG ...	6,085.78	4,923	MERRITT GORDON A & ROSE 07-21-30-300-043A-0000 PAD: 1044 MERRITT ST	1,307.12	4,963
DIAZ LUCILDA 04-21-30-513-0F00-0450 (HX) PAD: 818 TURTLE MOUND DR *****SEMINOLE SITES *****REPIAT BLOCKS A & I *****PB 20 PG 11	896.56	4,890	*****COLUMBUS HARBOR *****PB 19 PGS 38 & 39	*****	*****	STEVENS FRED B 07-21-30-300-0460-0000 PAD: 315 MARKER ST	471.75	4,965
CRAWFORD JOHN W & CHERYL D 04-21-30-514-0A00-0020 (HX) PAD: 1051 N WINTER PARK DR	748.24	4,891	HOSKINS ELVIN & JANICE 05-21-30-521-0A00-0020 PAD: 510 GRANADA WAY	2,714.94	4,924	PORTER CHARLENE S 07-21-30-300-053A-0000	446.59	4,966
*****SHERWOOD FOREST 2 ND ADD *****PB 26 PG 97	*****	*****	WOODWARD JOSEPH & REBECCA 05-21-30-521-0C00-0030 PAD: 470 COLUMBUS CIR	2,486.46	4,925	BOUEY MILTON & DURHAM INEZ & BOUEY HURTIS ET AL 07-21-30-300-0620-0000 (HX) PAD: 2211 S 427 CR	1,102.20	4,967
BECROFT KENNETH & BRENDA 04-21-30-517-0000-0020 PAD: 794 BAYOU DR *****NINE HUNDRED LAKE CENTER CONDO *****PB 29 PGS 90 TO 92	534.52	4,892	RAINES ROBERT A & LINDA D 05-21-30-521-0D00-0030 (HX) PAD: 310 COLUMBUS CIR	1,712.64	4,926	BOUYE HENRIETTA 07-21-30-300-062E-0000 SIMPSON BETTY & SIMPSON ANDRE L 07-21-30-300-0660-0000 JONES ROY LEE & CASSIE 07-21-30-300-0670-0000 (HX) PAD: 172 OAK AVE	104.90	4,968
PIELGRIM DONALD & KIRK SHIRLEY A 04-21-30-518-0000-2400 UNIT 240 900 LAKE CENTER CONDO *****CARIBBEAN HEIGHTS *****PB 33 PGS 38 & 39	1,224.17	4,893	SPADE JOHN W & NORA 05-21-30-521-0D00-0120 (HX) PAD: 220 COLUMBUS WAY	1,776.24	4,927	THOMAS MINNIE C 07-21-30-300-0721-0000 (HX) PAD: 825 CAMPELLO ST	357.39	4,971
BERTHINET GASTON & ARACELIS J 04-21-30-520-0000-0010 (HX) PAD: 904 CARIBBEAN PL	1,135.39	4,894	BOUYE ORA J PER REP ESTATE OF MARY M JAMES 05-21-30-521-0E00-0020 PAD: 331 COLUMBUS CIR	2,789.72	4,928	HOPSON LYNN & RUBY 07-21-30-300-072A-0000 (HX) PAD: 130 SALEM ST	433.41	4,972
HILTON BOBBIE J & ROBERT W 04-21-30-520-0000-0140 (HX) PAD: 976 CARIBBEAN PL	1,113.87	4,895	CHESLICK ELIZABETH 05-21-30-521-0H00-0060 (HX) PAD: 481 COLUMBUS CIR *****FAIRY LAKE PARK *****PB 7 PG 36	1,760.06	4,929	HAYNES SANDRA K & CHARLES W 07-21-30-300-072C-0000 PAD: 132 SALEM ST	1,237.47	4,973
GOODSPEED RALPH M & SHARON F 04-21-30-520-0000-0220 (HX) PAD: 921 CARIBBEAN PL *****WIL O' WIK *****PB 40 PGS 25 & 26	1,764.43	4,896	MILLER ROBERT E TRUSTEE FBO 05-21-30-523-0000-00A1 PAD: 415 FAIRY LAKE LN BEG 505 FT NELY ALONG RD ...	5,398.89	4,930	HARRIS E D 07-21-30-300-072D-0000 (HX) PAD: SALEM ST	393.75	4,974
DUNN LAURIN A JR 04-21-30-523-0000-0200 (HX) PAD: 814 WIL O WIK DR *****SUNSHADOW COMMERCIAL SUB *****PB 55 PGS 29 THRU 31	1,780.00	4,897	OLIVA DAWN J & OLIVA PHYLLIS A 05-21-30-523-0000-00A4 (HX) PAD: 1686 S 17-92 BEG 705 FT NELY ON HWY 17-92 ...	1,246.63	4,932	HOLMES CONNIE W 07-21-30-300-072Q-0000 (HX) PAD: 813 CAMPELLO ST	370.46	4,975
HENSON RONALD M II & VICKIE S 04-21-30-525-0000-0020 PAD: SUNSHADOW DR -----SEC 05 TWP 21 RNG 30-----	824.40	4,898	BANK OF AMERICA NA SUCC TR & ASSINI CHARLES J & MARJORIE H 06-21-30-300-003C-0000 PAD: 434 SR	4,166.62	4,933	BELLAMY MARGARET G C 07-21-30-300-072R-0000 (HX) PAD: 121 SALEM ST	309.46	4,976
ESTRADA ELOY 05-21-30-300-002A-0000 (HX) PAD: 289 MAINE CT	701.70	4,899	JONES ANDY PER REP FOR EST OF ADA P JONES 06-21-30-300-0110-0000 PAD: 450 W 434 SR	3,404.86	4,934	ENGLISH CATHERINE 07-21-30-300-072W-0000 (HX) PAD: BRENTWOOD AVE	363.21	4,977
DURELL BERNARD L & SANDRA B 05-21-30-300-002B-0000 (HX) PAD: 285 E MAINE AVE *****WEST WILDMERE SECOND *****SECTION *****PB 6 PG 5	553.96	4,900	JONES ADA P EST OF C/O ANDY JONES 06-21-30-300-012D-0000	1,798.64	4,935	CHURCH ST JOHNS MISSIONARY BAPTIST OF ALTAMONTE SPRINGS 07-21-30-300-0760-0000 *****MIDWAY HEIGHTS *****PB 4 PG 41	15.33	4,978
SINGH GOWCHAN 05-21-30-504-0400-0010 (HX) PAD: 302 E LAKE AVE LOT 1 & WLY 45 FT OF LOT 2 ...	764.67	4,901	SIMLE GERALD K & WILLIAMSON JOHN T 06-21-30-300-0150-0000 PAD: 490 W 434	258.76	4,936	*****NEW WORLD SECURITY INC 07-21-30-501-0A00-0010 PAD: 1380 N 427 (1388) LOTS 1 TO 4 & 31 TO 42 *****TROUT LAKE SUBD *****PB 4 PG 68	5,803.82	4,979
PIERSON JACKSON & LORENA 05-21-30-504-0500-0230 (HX) PAD: 481 E REIDER AVE E 1/2 OF LOT 23 & ALL OF LOT ...	1,328.37	4,902	MARANATHA MISSION SKATEBOARD PARK INC 06-21-30-300-0181-0000 PAD: 390 SANSU	5,312.41	4,937	RADOSEVICH CHRISTOPHER J & LISA H 07-21-30-502-0000-008A PAD: N 427 LOTS B TO 13 W OF RY *****GRANADA SOUTH *****PB 15 PG 100	1,930.53	4,980
CLARK BOBBY T & CLARK VICTORIA & BOBBY D 05-21-30-504-0700-0030 (HX) PAD: 332 E MAINE AVE E 18 FT OF LOT 3 & ALL LOT 4 ...	489.94	4,903	PEMBERTON INC 06-21-30-300-0187-0000 GRASS DENNIS L & MICHELLE M 06-21-30-300-018Q-0000 PAD: 370 SANSU CT	4,797.85	4,938	GATHERS ERNEST JR 07-21-30-503-0000-0020 PAD: 1204 NORTH ST	1,218.38	4,981
HILL JOSEPH T 05-21-30-506-0000-0110 (HX) PAD: 630 S GRANT ST	1,359.98	4,904	TODD N PEMBERTON INC 06-21-30-300-0182-0000 PAD: W 434	3,080.30	4,939	STEVENS BARBARA R & STEVENS MONTE C SR 07-21-30-503-0000-0030 (HX) PAD: 1208 MERRITT ST	967.11	4,982
DEMAS WANDA L L & GREGORY M 05-21-30-506-0000-0190 (HX) PAD: 487 E MAINE AVE *****LAYO WOOD *****PB 14 PG 26	572.61	4,905	ARJAY INV INC 06-21-30-300-021J-0000 PAD: 1016 SAVAGE CT (4.74 AC)	38,878.83	4,941	BAYLOR EUGENIA F 07-21-30-503-0000-0170 PAD: 307 TEAKWOOD LN	1,234.06	4,983
MCDANIELS PERCY & VIVIANA B 05-21-30-507-0000-0060 (HX) PAD: 365 E MAINE AVE *****SOUTHERN PINES *****PB 12 PG 28	1,334.99	4,906	TODD N PEMBERTON INC 06-21-30-300-0340-0000 PAD: 103 HIGHLINE ST *****GLENROSE LEA *****PB 4 PG 53	9,533.28	4,942	MONGEN JUANITA 07-21-30-503-0000-0240 (HX) PAD: 306 TEAKWOOD LN	519.82	4,984
BEAUPARLANT SUSAN 05-21-30-508-0000-0020 (HX) PAD: 476 REIDER AVE LOT 2 (LESS N 2.5 FT IN ST) *****LONGACRES *****PB 8 PG 88	1,956.95	4,907	SWARTZ RICHMOND & SWARTZ LESTER R & SWARTZ GLORIA D TRS 06-21-30-502-0100-005A PAD: 140 427 CR BEG NE COR LOT 5 RUN S 03 ...	4,234.36	4,943	MARRETT LEROY & SONIA M 07-21-30-503-0000-0270 (HX) PAD: 312 TEAKWOOD LN	676.37	4,985
ZUCCHI KAREN 05-21-30-509-0A00-0060 (HX) PAD: 401 OVERSTREET AVE *****WEST WILDMERE *****PB 3 PG 58	736.82	4,908	MAGIC FINANCIAL SERV INC 06-21-30-502-0400-0040 PAD: 280 427 CR ALL LOTS 4 & 5 & N 45 FT OF ...	9,522.01	4,944	MINCEY MARY A 07-21-30-503-0000-0460 (HX) PAD: 410 BASEWOOD LN	419.17	4,986
BERNARD ROBERT SR & SHIRLEY & BERNARD ROBERT N JR 05-21-30-510-0100-0000 PAD: 465 S 427 N 75.7 FT OF W 149 FT (LESS ...	2,811.68	4,909	MAGIC FINANCIAL SERV INC 06-21-30-502-0R0A-0000 ELY 100 FT OF N 145 FT OF ... *****MOLNARS ADD TO LONGWOOD *****PB 1 PG 23	394.62	4,945	BURGESS VIRGINIA D ET AL 07-21-30-503-0000-0480 (HX) PAD: 414 BASEWOOD LN	1,163.05	4,987
KARAPIPERIS FOINI 05-21-30-510-0200-008B (HX) PAD: 1094 OLEANDER ST	2,053.77	4,910	WELLS YONG 06-21-30-503-0000-0070 PAD: 222 W 434 SR	1,647.84	4,946	THOMAS CONNIE D M 07-21-30-503-0000-0510 (HX) PAD: 519 PEACH TREE LN	394.28	4,988
			BASTIN RUSSELL L 06-21-30-503-0000-0080 PAD: 242 W 434 SR	3,192.39	4,947	WALWYN ILENE 07-21-30-503-0000-0520 (HX) PAD: 517 PEACH TREE LN	828.94	4,989
						HUDSON WILLIE & MARTHA M 07-21-30-503-0000-0550 (HX) PAD: 511 PEACHTREE LN	567.43	4,990
						GARNER EVA MAE 07-21-30-503-0000-0560 (HX) PAD: 509 PEACH TREE LN	425.63	4,991
						HARMON FERMON JR 07-21-30-503-0000-0600	1,380.31	4,992

NAME - PARCEL NUMBER	TAXES DUE	SEQ. #
PAD: 501 PEACH TREE LN COLEMAN ROBERT 07-21-30-503-0000-0640 (HX)	794.08	4,993
PAD: 506 PEACHTREE LN HUDSON WILLIE F JR & HUDSON DEBORAH A 07-21-30-503-0000-0670 (HX)	395.37	4,994
PAD: 512 PEACH TREE LN JOHN ALEXANDER & MYRTLE 07-21-30-503-0000-0700 (HX)	513.27	4,995
PAD: 518 PEACHTREE ST LYONS EFFIE M 07-21-30-503-0000-0770	1,336.69	4,996
PAD: 607 PLUM LN WILLIAMS ALTON PER REP & WILLIAMS ALTON 07-21-30-503-0000-0800 (HX)	493.05	4,997
PAD: 601 PLUM LN WILLIAMS ROLAND & WILETHA 07-21-30-503-0000-0830	1,535.65	4,998
PAD: 604 PLUM LN HALL DENNIS & HALL RUBY M HEIRS 07-21-30-503-0000-0890 (HX)	746.78	4,999
PAD: 616 PLUM LN LEWIS JERRY L 07-21-30-503-0000-0910 (HX)	529.37	5,000
PAD: 620 PLUM LN FELDER JOSEPH E SR 07-21-30-503-0000-1020	1,327.47	5,001
PAD: 313 SALINA DR SMITH MARVIN C JR & QUEENIE M 07-21-30-503-0000-1060	1,335.31	5,002
PAD: 305 SALINA DR KELLY WILLIAM J & MINNIE M 07-21-30-503-0000-1070 (HX)	484.34	5,003
PAD: 303 SALINA DR *****ORANGE ESTATES *****PB 16 PG 56	*****	*****
ALEXANDER DAVID & PRINCELLA 07-21-30-504-0000-0060 (HX)	416.30	5,004
PAD: 77 SALFEM CT RICHARDSON MARY LEE & JACKSON FRANK ET AL 07-21-30-504-0000-0110 (HX)	502.33	5,005
PAD: 79 SPRING ST GREEN GEORGE 07-21-30-504-0000-0120	1,348.27	5,006
PAD: 77 SPRING ST JENKINS OLFAN W 07-21-30-504-0000-0150 (HX)	429.09	5,007
PAD: 803 ORANGE GROVE DR WILLIAMS DORA M W & WALKER LARRY 07-21-30-504-0000-0170 (HX)	761.53	5,008
PAD: 707 ORANGE GROVE DR JONES BEULAH 07-21-30-504-0000-0180 (HX)	534.22	5,009
PAD: 705 ORANGE GROVE DR WILLIAMS CAROLYN 07-21-30-504-0000-0270	1,134.89	5,010
PAD: 804 CITRUS TREE DR CHRISTOPHER PAULINE 07-21-30-504-0000-0280 (HX)	297.07	5,011
PAD: 867 CAMPELLO ST EASON SHILO JR & BEATRICE A 07-21-30-504-0000-0310 (HX)	700.07	5,012
PAD: 707 CITRUS TREE DR TALLEY CURTIS HEIRS C/O DAVID J STERN 07-21-30-504-0000-0340 (HX)	370.26	5,013
PAD: 701 CITRUS TREE DR STEVENS FRED B & GERALDINE 07-21-30-504-0000-0390 (HX)	408.69	5,014
PAD: 706 BRENTWOOD AVE *****HARMONY HOMES *****PB 13 PG 35	*****	*****
WILSON JANICE 07-21-30-505-0B00-0040	1,224.34	5,015
PAD: 115 PLYMOUTH AVE WILLIAMS CAROLYN 07-21-30-505-0B00-0050 (HX)	1,349.94	5,016
PAD: 113 PLYMOUTH AVE DANIELS DEBORAH A 07-21-30-505-0B00-0110	1,369.34	5,017
PAD: 204 MAGNOLIA ST MAXWELL LISA S & MAXWELL VIRGINIA 07-21-30-505-0B00-0200 (HX)	335.22	5,018
PAD: 122 DE SOTO AVE ROYAL ZIMMIE M & LEROY 07-21-30-505-0C00-0030 (HX)	388.83	5,019
PAD: 117 DE SOTO AVE CARTER JAKE O 07-21-30-505-0C00-0040 (HX)	383.40	5,020
PAD: 102 FORD AVE WATKINS GEORGE & FRANCINE 07-21-30-505-0D00-0010 (HX)	945.56	5,021
PAD: 103 MERCURY ST LOTS 1 + 2 BLK D DAVIS LEO W & EULA M 07-21-30-505-0D00-0030 (HX)	449.43	5,022
PAD: 107 MERCURY ST NEAL LEROY 07-21-30-505-0D00-0060 (HX)	656.57	5,023
PAD: 113 MERCURY ST HEW CEDRICK 07-21-30-505-0D00-0070	1,270.38	5,024
PAD: 115 MERCURY ST TROUTMAN ISIAH & ETHEL L C/O ANNIE JOHNSON 07-21-30-505-0D00-0110	1,229.50	5,025
PAD: 111 FORD AVE NELSON JAMES H & NORA 07-21-30-505-0D00-0210 (HX)	860.55	5,026
PAD: 304 MAGNOLIA ST LOT 21 (LESS S 135 FT) BLK D STRIBLING ETHEL L & RUSH PAMELA L 07-21-30-505-0D00-0230 (HX)	337.43	5,027
PAD: 308 MAGNOLIA ST LOT 23 (LESS S 135 FT) BLK D *****BLAKES REVISION LULA *****PB 8 PG 101	*****	*****
RICHARDSON CHERYL C 07-21-30-506-0000-0010	168.12	5,028
PAD: BLAKE & SANFORD ROBINSON EMMA & WHITE IRENE C/O CHERYL COLZIE 07-21-30-506-0000-0030	120.09	5,029
PAD: BLAKE ST WILKES JAMES K 07-21-30-506-0000-0080	125.19	5,030
PAD: 1061 BLAKE ST ABRAMS FRANK L 07-21-30-506-0000-0090	204.60	5,031
PAD: BLAKE ST *****HAYMANS ADD TO ALTAMONTE *****PB 3 PG 39	*****	*****
CHURCH ST JOHN BAPTIST 07-21-30-509-0B00-0010	14.28	5,032
PAD: 2401 S 427 LOT 1 (LESS RDS) BLK B SIMPSON ALFRED & EMMA 07-21-30-509-0B00-0020 (HX)	174.88	5,033
PAD: 2431 S 427 CR LOTS 2 + 3 (LESS RD) BLK B GRANT KENNEDY 07-21-30-509-0B00-0080	560.62	5,034
PAD: 450 MARKER ST ORLANDO PROPERTY GROUP INC 07-21-30-509-0B00-000A	836.65	5,035
PAD: 319 HAYMAN ST BEG ON S LINE HAYMAN ST 50 ... *****LAKE MOBILE SHORES REPLAT *****PB 8 PG 55	*****	*****

NAME - PARCEL NUMBER	TAXES DUE	SEQ. #
REALFORD FRANK 07-21-30-510-0A00-0060	1,089.09	5,036
PAD: 1991 S 427 LOT 6 (LESS RD) BLK A REPLAT ... CUYLER LARRY & JOEQUETTA 07-21-30-510-0A00-0120	1,448.04	5,037
PAD: 1931 S 427 LOT 12 (LESS RD) BLK A ... BERRIAN EARNEST L & ETHERIDGE DON S 07-21-30-510-0B00-0110	52.51	5,038
PAD: LAKE MOBILE DR LEWIS RAVEN & LEATRICE 07-21-30-510-0B00-0140	81.97	5,039
PAD: LAKE MOBILE DR N 1/2 OF LOT 14 & ALL LOT 15 ... ALLEN MELVIN & LINDA D 07-21-30-510-0B00-0260 (HX)	534.36	5,040
PAD: 661 LAKE MOBILE DR LOT 26 + SWLY 20 FT OF LOT ... *****LAKE MOBILE SHORES 1ST ADD *****TO REPLAT *****PB 8 PG 71	*****	*****
BROOKINS JOHN P 07-21-30-511-0A00-0060 (HX)	529.64	5,041
PAD: 141 OAK AVE N 1/2 OF LOT 6 + ALL LOT 7 + ... *****OAK TERRACE *****PB 8 PG 91	*****	*****
CHURCH APOSTOLIC OF JESUS INC 07-21-30-512-0000-0020	197.13	5,042
PAD: FORD DR CHURCH APOSTOLIC JESUS INC 07-21-30-512-0000-0030	34.83	5,043
PAD: 444 FORD DR LOTS 3 4 + 5 CORCORAN LORRAINE 07-21-30-512-0000-0080	674.35	5,044
PAD: 460 FORD DR DENNISON PEARLE C 07-21-30-512-0000-0090	121.05	5,045
PAD: FORD DR ROUX CLARETHA 07-21-30-512-0000-0100 (HX)	378.06	5,046
PAD: 476 FORD DR *****HAYMANS ADD NO 2 *****PB 5 PG 7	*****	*****
NELSON JAMES H 07-21-30-513-0000-0090	240.08	5,047
PAD: JACKSON ST LOTS 9 + 10 NELSON ELIZA 07-21-30-513-0000-0130	141.60	5,048
PAD: 224 JACKSON ST ROUX BELINDA 07-21-30-513-0000-0140	294.64	5,049
PAD: 228 JACKSON ST BOLDEN LARRY & JOHNSON ALPHONSON 07-21-30-513-0000-0150 (HX)	525.17	5,050
PAD: 232 N JACKSON ST BOLDEN LARRY & JOHNSON ALPHONSON 07-21-30-513-0000-0160	110.78	5,051
PAD: 271 JACKSON ST MC KELVEY WILLIE G LIFE EST (SHERMAN EVA ET AL) 07-21-30-513-0000-0170	122.05	5,052
PAD: N JACKSON ST EQUIVEST L P 07-21-30-513-0000-0180	111.77	5,053
PAD: N JACKSON ST MC KELVEY WILLIE G LIFE EST (SHERMAN EVA ET AL) 07-21-30-513-0000-0190	682.39	5,054
PAD: 248 JACKSON ST *****GRIFFINS SUBD *****PB 2 PG 43	*****	*****
HOUSTON JAMES E & LILLIE 07-21-30-514-0000-0210	75.49	5,055
PAD: MAGNOLIA ST E 28.87 FT OF N 207.06 FT OF ... GRACE JOHNNY J LIFE EST (JONES JAMES K SR ET AL) 07-21-30-514-0000-021E (HX)	1,055.06	5,056
PAD: 314 MAGNOLIA ST W 101.35 FT OF E 434.27 FT ... PAIGE SILVERIA & JOHNSON NORMAN L 07-21-30-514-0000-021G (HX)	894.98	5,057
PAD: 310 MAGNOLIA ST PT LOT 21 BEG NW COR RUN E ... HOUSTON JAMES E & LILLIE 07-21-30-514-0000-021H	100.85	5,058
PT LOT 21 DESC AS BEG 202.7 ... *****CASSELBERRY 1ST ADD *****PB 7 PG 30	*****	*****
RADOSEVICH CHRISTOPHER J & LISA H 07-21-30-515-0000-0060	3,752.57	5,059
PAD: 1650 S 427 CR LOT 6 (LESS RD) 1ST ADD TO ... *****MAGNOLIA HILL *****PB 15 PG 12	*****	*****
ROACH RICHARD L 07-21-30-516-0000-0010	1,204.41	5,060
PAD: 407 MAGNOLIA ST GWIN JOANNE & NELSON BONITA & MAXWELL VERONICA 07-21-30-516-0000-0040 (HX)	593.52	5,061
PAD: 401 MAGNOLIA ST BROWN JOHNNIE M & GOODEN RUBY G 07-21-30-516-0000-0070 (HX)	591.85	5,062
PAD: 205 CADILLAC CT YOUNG BERNICE B 07-21-30-516-0000-0090 (HX)	986.92	5,063
PAD: 209 CADILLAC CT THOMAS ETISHA 07-21-30-516-0000-0190 (HX)	691.77	5,064
PAD: 309 CONTINENTAL CT WILLIAMS JOANN & WILLIAMS MARY HEIRS 07-21-30-516-0000-0230 (HX)	527.61	5,065
PAD: 312 CONTINENTAL CT ROBINSON RODNEY J & REED CINDY 07-21-30-516-0000-0240 (HX)	397.23	5,066
PAD: 310 CONTINENTAL CT -----SEC 08 TWP 21 RNG 30----- MC CULLOUGH CHARLES O & VICKI 08-21-30-300-0120-0000	1,430.02	5,067
PAD: 190 N SUNSET DR KIRBY DAVID G & KATHLEEN L 08-21-30-300-012A-0000	657.32	5,068
PAD: 184 N SUNSET DR KIRBY DAVID G & KATHLEEN L 08-21-30-300-012C-0000	625.25	5,069
PAD: 186 N SUNSET DR *****ENCHANTED MANOR *****PB 11 PG 91	*****	*****
STRIPLING VIRGINIA A 08-21-30-506-0000-0030 (HX)	1,130.52	5,070
PAD: 71 N GRIFFIN & 73 DR GALVIS ADRIANA 08-21-30-506-0000-004A	3,268.07	5,071
PAD: 2840 17-92 PT OF LOT 4 DESC AS BEG NE ... QUINONES MARTHA 08-21-30-506-0000-0080	210.95	5,072
PAD: 107 GRIGGS AVE QUINONES MARTHA 08-21-30-506-0000-0090	1,800.34	5,073
PAD: 93 GRIGGS & 97 AVE *****SUNSET MANOR *****PB 8 PG 84	*****	*****

NAME - PARCEL NUMBER	TAXES DUE	SEQ. #
ALBAN DIEGO F 08-21-30-507-0A00-0080 (HX)	623.49	5,074
PAD: 221 PLAZA OVAL DR MUNIZ FRED & CARMEN 08-21-30-507-0A00-0160	1,774.94	5,075
PAD: 253 PLAZA OVAL DR *****CASSELBERRY HEIGHTS *****PB 9 PG 37	*****	*****
DYE SHEILA G 08-21-30-508-0D00-0010 (HX)	1,039.30	5,076
PAD: 270 PINE TREE DR *****LAKE ELLEN ADD TO *****CASSELBERRY *****PB 7 PG 63	*****	*****
WHITE GRACIE L HEIRS 08-21-30-510-FA00-0070	1,673.90	5,077
PAD: 219 LAKE ELLEN DR WHITTEMORE GERALDINE 08-21-30-510-FB00-0020	507.68	5,078
PAD: 214 LAKE ELLEN DR BUCCELLATO LIVING TRUST 08-21-30-510-EC00-0030 (HX)	309.00	5,079
PAD: 252 LAKE GRIFFIN CIR *****FERN PARK ESTATES *****PB 5 PGS 10 11 12 + 13	*****	*****
SHIRLEY WILLIFRED S A 08-21-30-511-0A00-0080 (HX)	488.61	5,080
PAD: 315 W CONCORD DR E 1/2 OF LOT 7 + ALL LOT 8 ... SHIRLEY WILLIFRED S 08-21-30-511-0A00-0090	135.95	5,081
PAD: W CONCORD DR LOT 9 (LESS ELY 8 FT) BLK A ROBERTS CYNTHIA 08-21-30-511-0A00-0100 (HX)	245.29	5,082
PAD: 311 W CONCORD DR LOT 10 + ELY 8 FT OF LOT 9 ... BOWER NATHAN F 08-21-30-511-0B00-002A	1,642.89	5,083
PAD: 218 N CYPRESS & 220 WAY S 75 FT OF LOT 2 BLK B BOWER NATHAN F 08-21-30-511-0B00-0030	1,545.74	5,084
PAD: 211 CONCORD & 213 DR LOT 3 (LESS W 130 FT + N 121 ... BOWER NATHAN F 08-21-30-511-0B00-003A	1,327.12	5,085
PAD: 231 CONCORD & 233 DR W 65 FT OF LOT 3 (LESS N 121 ... BOWER NATHAN F 08-21-30-511-0B00-003B	1,378.50	5,086
PAD: 221 CONCORD & 223 DR E 65 FT OF W 130 FT OF LOT 3 ... BOWER NATHAN F 08-21-30-511-0B00-003C	1,578.65	5,087
PAD: 212 N CYPRESS (& 214) WAY N 61 FT OF LOT 3 BLK B BOWER NATHAN F 08-21-30-511-0B00-003D	1,575.41	5,088
PAD: 206 N CYPRESS (& 208) WAY S 60 FT OF N 121 FT LOT 3 ... SHELLEY ROGER E & MELISSA D 08-21-30-511-0B00-0050 (HX)	457.23	5,089
PAD: 271 CONCORD DR LOT 5 (LESS E 12 FT + N 85 ... SADRI FARAMARZ TRUSTEE FBO 08-21-30-511-0D00-0020	1,028.49	5,090
PAD: 350 OLEANDER WAY E 1/3 OF LOT 2 BLK D SADRI FARAMARZ TRUSTEE FBO 08-21-30-511-0D00-002A	2,023.24	5,091
PAD: 360 OLEANDER WAY W 1/3 OF E 2/3 OF LOT 2 BLK D SADRI FARAMARZ TRUSTEE FBO 08-21-30-511-0D00-002B	1,425.63	5,092
PAD: 370 OLEANDER WAY W 1/3 OF LOT 2 BLK D ALDAY M YVONNE & MYRON L 08-21-30-511-0F00-0010	13,751.80	5,093
PAD: COMMERCIAL ST S 43 FT OF LOT 1 + N 101 FT ... ALDAY M YVONNE & MYRON L 08-21-30-511-0F00-0020	15,506.86	5,094
PAD: COMMERCIAL ST S 49 FT OF LOT 2 + ALL LOTS ... MALLEK MICHAEL & MALLEK RONALD 08-21-30-511-0F00-0060	3,773.74	5,095
PAD: 380 ORANGE LN N 107 FT OF LOT 6 BLK F AFFORDABLE RESTAURANT EQUIPMENTS INC 08-21-30-511-0G00-0170	20,903.68	5,096
PAD: 30 S 17-92 ALL LOTS 17 18 19 & 20 & PT ... *****QUAIL POND ADD TO *****CASSELBERRY *****PB 7 PGS 45 + 46	*****	*****
CHARLAND BILLY J 08-21-30-514-QB00-0120	1,940.24	5,097
PAD: 173 TRIPLET LAKE DR GORDON NORMA J 08-21-30-514-QD00-005A	50.44	5,098
PAD: TRIPLET LAKE DR N 50.1 FT OF LOT 5 BLK OD *****LAKE KATHRYN VILLAGE *****PB 24 PGS 49 TO 52	*****	*****
WULFF SHIRLEY E 08-21-30-515-0D00-0040	693.56	5,099
PAD: 485 B ST KEVIN FORTNEY & FORTNEY-HENSON GRETCHEN 08-21-30-515-0F00-0010	601.48	5,100
PAD: 508 B ST HAMBLETT EDWARD J 08-21-30-515-0K00-0040	599.62	5,101
PAD: 461 D ST EDWARD PHILIP S & DEBRA A 08-21-30-515-0Q00-0020	657.61	5,102
PAD: 448 D ST *****QUAIL POND EAST ADD TO *****CASSELBERRY *****PB 11 PGS 87 + 88	*****	*****
LUGO GLORIA 08-21-30-518-0000-0250 (HX)	478.62	5,103
PAD: 230 S EMBREY DR *****OAKWOOD HEIGHTS *****PB 13 PG 87	*****	*****
MACK T TRUSTEE FBO 08-21-30-519-0000-0170	1,716.36	5,104
PAD: 238 OAKWOOD DR LOT 17 + ELY 8.33 FT OF LOT 16 *****EDGEWOOD MANOR *****PB 13 PG 70	*****	*****
BOURBEAU ROBERT W 08-21-30-520-0000-0110 (HX)	518.39	5,105
PAD: 391 ORANGE LN *****CONCORD WOODS VILLAGE SEC 2 *****PB 24 PGS 83 & 84	*****	*****
MOFFIT THOMAS H & ALICE E 150 VALMORA DR 08-21-30-524-0000-0030	1,486.85	5,106
PAD: 150 VALMORA DR *****SUNSET OAKS *****PB 45 PGS 77 THRU 79	*****	*****
*****PR: PT LOT B IN 524 ALL A/13 PAGAN MILAGROS & SANTIAGO JOSE 08-21-30-529-0000-0010	2,499.44	5,107
PAD: 218 OAK PARK PL *****LAKE GRIFFIN ESTATES *****PB 58 PGS 65 - 68 *****ALL 821305110B000010 & A/10	*****	*****

NAME - PARCEL NUMBER	TAXES DUE	SEQ. #	NAME - PARCEL NUMBER	TAXES DUE	SEQ. #	NAME - PARCEL NUMBER	TAXES DUE	SEQ. #
ALLEN RYAN & MARIA L 08-21-30-531-0000-0980 PAD: 464 MISTY OAKS RUN *****REDINGTON WOODS *****PB 11 PG 70	841.73	5,108	*****PB 16 PGS 12 + 13 MALDONADO MARILYN & KLAUSE ELIZABETH 09-21-30-515-0A00-0010 (HX) PAD: 410 DIANE CIR	1,391.69	5,147	BENNETT SYLVIA S 10-21-30-501-0000-0050 (HX) PAD: 1409 LAKESHORE DR	570.68	5,185
BATTUNG RAYMOND 08-21-30-5BK-0000-0020 PAD: 10 LOTUS LAKE DR *****CASSELBERRY *****PB 7 PGS 27 + 28	2,366.78	5,109	RIOS DORCAS 09-21-30-515-0B00-0090 PAD: 560 DIANE CIR	1,449.86	5,148	WOOD LINDA K & JARY L 10-21-30-501-0000-0060 PAD: 1411 LAKESHORE DR	953.27	5,186
CASSELBERRY INVHSTMENT PROP INC 08-21-30-5BL-EF00-0060 PAD: MELODY LN LOT 6 BLK E-F	562.17	5,110	WHITEHEAD DONALD E 09-21-30-515-0B00-0260 (HX) PAD: 725 DIANE CIR	719.60	5,149	SELLERS JIMMY M 10-21-30-501-0000-0090 PAD: 1417 LAKESHORE DR	1,160.66	5,187
CASSELBERRY INVESTMNT PROP INC 08-21-30-5BL-EF00-0080 LOT 8 BLK E-F	560.17	5,111	SMITH IVAN G & VERONICA L 09-21-30-515-0C00-0090 (HX) PAD: 500 SUNRISE DR	1,341.99	5,150	PINTER CATHY S PER REP FOR EST OF ROBERT L SCHRIMSHER 10-21-30-501-0000-0180 PAD: 1437 LAKESHORE DR	745.55	5,188
HENRY CHARLES L III 08-21-30-5BL-GF00-006D (HX) PAD: 29 JACKSON & 29 CT S 44.79 FT OF E 100 FT OF W ... ----- SEC 09 TWP 21 RNG 30	1,074.78	5,112	STRAM BRUCE R & PATRICIA E 09-21-30-515-0C00-0100 (HX) PAD: 510 SUNRISE DR	881.02	5,151	BENNEFIELD TRAVIS W & ANITA A 10-21-30-501-0000-0310 PAD: 1405 LAKE SHORE DR	451.53	5,189
*****SEMINOLA PARK AMENDED PLAT *****PB 6 PG 28			REVIS BRIAN & NADINE 09-21-30-515-0C00-0140 PAD: 545 DIANE CIR	1,414.12	5,152	KNOPTON JAMES R & PEGGY 10-21-30-501-0000-055A PAD: 1456 PARK DR SW 1/2 OF LOT 55	387.59	5,190
NEBEL LUCY M 09-21-30-506-0300-003B PAD: 260 NE TRIPLER DR S 175 FT OF W 75 FT OF LOT 3 ...	1,769.89	5,113	FACKINA EDWARD SR LIFE EST (EDWARD FACKINA JR) 09-21-30-515-0D00-0040 PAD: 452 RAINBOW DR	1,431.79	5,153	ELLIS ELAINE F 10-21-30-501-0000-072A PAD: 1485 LAKE DR LOT 72 (LESS ELY 70 FT) & ...	400.39	5,191
*****TRIPLETT LAKE SHORES *****PB 8 PG 18			THORNTON CHARLES & CARRIE L 09-21-30-515-0D00-0100 (HX) PAD: 660 DIANE CIR	1,092.40	5,154	ELLIS ELAINE F 10-21-30-501-0000-0730 PAD: 1483 LAKE DR W 60 FT OF LOT 73 + E 10 FT ...	605.02	5,192
FOWLER JAMES M JR & SUSAN M 09-21-30-507-0A00-0040 PAD: 41 N TRIPLER LAKE DR	3,544.44	5,114	GAUVIN ALBERT M & VIRGINIA F 09-21-30-515-0E00-0070 (HX) PAD: 455 RAINBOW DR	808.07	5,155	MALLO ANTHONY 10-21-30-501-0000-0740 PAD: 1481 LAKE DR LOT 74 (LESS E 10 FT)	717.15	5,193
PARKER PHYLLIS R TRUSTEE 09-21-30-507-0B00-0030 PAD: 131 NE TRIPLER DR *****TRIPLETT LAKE SHORES *****3RD ADD *****PB 12 PG 79	1,420.90	5,115	*****WYNDHAM WOODS PHASE 1 *****REPLAT *****PB 22 PGS 76 & 77	2,244.60	5,157	ELLIS ELAINE F 10-21-30-501-0000-081A PAD: 1406 TIPTON RD WLY 1/2 OF LOT 81	386.27	5,194
JOHNSON DEANNA J 09-21-30-508-0000-0100 (HX) PAD: 906 N TRIPLER LAKE DR	643.90	5,116	KNIGHT ADOLPHENE & KNIGHT LANITA HEIRS 09-21-30-518-0000-0520 (HX) PAD: 433 RANCH TRL	543.94	5,156	MITCHELL SUSAN M 10-21-30-501-0000-0850 (HX) PAD: 1411 HILLTOP RD LOT 85 (LESS W 6 FT)	318.98	5,195
JONES MICHAEL E & DEIDRE J 09-21-30-508-0000-0110 (HX) PAD: 902 N TRIPLER LAKE DR *****SPORTSMANS PARADISE REPLAT *****OF LOTS 68A 69 70 + 70A *****PB 10 PG 78	961.53	5,117	STRADER ROBERT L 09-21-30-518-0000-0620 PAD: 245 BRIDLE PATH	2,244.60	5,157	HOSKINS DANIEL D & KATHERINE 10-21-30-501-0000-0860 PAD: 1425 HILLTOP RD LOT 86 (LESS ELY 100 FT)	73.56	5,196
RODRIGUEZ ADELINA 09-21-30-509-0000-068A PAD: 23 N WINTER PARK DR LOT 68A (LESS RD) REPLAT OF ...	3,851.17	5,118	WEBB MICHAEL H & GEORGENIA R 09-21-30-518-0000-0770 (HX) PAD: 224 BRIDLE PATH	1,170.88	5,158	HOSKINS DANIEL D & KATHERINE 10-21-30-501-0000-086A (HX) PAD: 1421 HILLTOP RD ELY 100 FT OF LOT 86	220.47	5,197
RODRIGUEZ ADELINA 09-21-30-509-0000-0690 PAD: 23 N WINTER PARK DR LOT 69 (LESS RD) REPLAT OF ...	405.02	5,119	*****WYNDHAM WOODS PHASE 2 *****PB 26 PGS 41 & 42	1,512.03	5,159	HOSKINS DANIEL D & KATHERINE 10-21-30-501-0000-0870 PAD: 1431 HILLTOP RD S 50 FT OF LOT 87	131.08	5,198
MALDONADO LYDIA 09-21-30-509-0000-0700 (HX) PAD: 27 N WINTER PARK DR LOT 70 (LESS WLY 15 FT FOR ... *****SEMINOLA PARK REPLAT OF A *****PART OF *****PB 14 PG 4	462.58	5,120	HIGGINS CINDY & TRACE 09-21-30-520-0000-1050 (HX) PAD: 422 SUNDOWN TRL	2,600.08	5,161	*****SPORTSMANS PARADISE REPLAT *****OF LOTS 52 53 54 + 54A *****PB 13 PG 86	1,898.59	5,199
BLANCHARD MARIE 09-21-30-511-0000-0020 (HX) PAD: 720 N SEMINOLA BLVD LOT 2 (LESS RD) REPLAT OF A ...	289.53	5,121	RODRIGUEZ HERMINIO & BENNETT DOROTHY E 09-21-30-520-0000-1290 (HX) PAD: 803 PADDOCK WAY	1,481.69	5,160	STURGILL PAMELA M 10-21-30-502-0000-0530 PAD: 1199 QUINTUPLET DR *****SEMINOLA RACEWAY 1ST ADD *****PB 13 PG 96	1,683.07	5,200
BREWER SARAH 09-21-30-511-0000-0110 (HX) PAD: 268 NE TRIPLER DR *****LAKE KATHRYN PARK 3RD ADD *****AMENDED PLAT *****PB 15 PGS 43 + 44	467.66	5,122	DUNNE JAMES A 09-21-30-520-0000-1660 PAD: 437 SUNDOWN TRL	403.29	5,163	HEPP ERIC OR TAMARA 10-21-30-504-0000-0020 (HX) PAD: 1561 HILLTOP RD LOTS 2 & 3	135.39	5,201
JONES GUS M JR 09-21-30-512-0C00-001C (HX) PAD: 1030 CAMELIA DR LOT 1C BLK C	23.52	5,123	KENNEDY JAMES H DR & SARAH F 09-21-30-520-0000-1680 (HX) PAD: 429 SUNDOWN TRL	1,199.51	5,162	MARZIANO JAMES J 10-21-30-504-0000-0120 (HX) PAD: 1520 HILLTOP RD	345.39	5,202
BUCKNER DIANNE 09-21-30-512-0C00-0050 PAD: 507 N WINTER PARK DR	593.52	5,124	*****SOUTHPORT CONDO *****PB 27 PGS 29 TO 34	2,281.22	5,164	FERNANDEZ MADELINE 10-21-30-504-0000-0210 (HX) PAD: 1580 HILLTOP RD	1,567.88	5,203
MENTZER ROBERT B JR 09-21-30-512-0C00-0120 (HX) PAD: 555 N WINTER PARK DR	58.08	5,125	KONCZOS ADRIENN 09-21-30-521-0000-0020 (HX) PAD: 297 HILL ST UNIT 2	211.69	5,165	DANIEL HARVEY K 10-21-30-504-0000-0280 PAD: 1561 OAK LN	1,579.54	5,204
POWELL GLORIA 09-21-30-512-0C00-0240 (HX) PAD: 670 CRESTVIEW DR	234.90	5,126	*****NORTHSHORE REPLAT *****PB 31 PGS 10 TO 12	211.69	5,166	LONG REBECCA S & ROBERT A 10-21-30-504-0000-0290 PAD: 1555 OAK LN	1,531.41	5,205
FRANKLIN MICHAEL & JESSIE 09-21-30-512-0C00-0290 (HX) PAD: 620 CRESTVIEW DR	1,205.39	5,127	BANANA RIVER TRADING CORP 09-21-30-522-0000-0290 PAD: 662 NORTHSHORE CIR	1,794.78	5,169	DANIEL LUCIUS H & DENISE L & DANIEL HARVEY K 10-21-30-504-0000-0300 PAD: 1547 OAK LN	233.75	5,206
POWELL GLORIA & DAVID 09-21-30-512-0C00-0370 PAD: 671 CRESTVIEW DR	555.64	5,128	CHIROPRACTIC CARE CLINIC INC 09-21-30-522-0000-0870	1,569.83	5,170	MCGAHA RALPH A & SANDRA L 10-21-30-504-0000-0310 (HX) PAD: 1541 OAK LN	706.52	5,207
ROWS WILLIAM D & YVONNE R 09-21-30-512-0D00-0050 (HX) PAD: 420 N WINTER PARK DR LOTS 5 + 6 BLK D	568.96	5,129	CHIROPRACTIC CARE CLINIC INC 09-21-30-522-0000-0880	427.26	5,171	CABALLERO ALICE R 10-21-30-504-0000-0330 PAD: 1521 OAK LN	506.97	5,208
*****LAKE KATHRYN PARK 2ND ADD *****AMENDED PLAT *****PB 16 PGS 5 + 6			CHIROPRACTIC CARE CLINIC INC 09-21-30-522-0000-0890	313.98	5,172	STURGEON WILLIAM R & MARGARET 10-21-30-504-0000-0390 (HX) PAD: 1530 OAK LN	317.38	5,209
ANDERS DONALD M & ANDERS JEAN M 09-21-30-513-0000-01D0 (HX) PAD: 1040 CAMELIA DR	453.24	5,130	CHIROPRACTIC CARE CLINIC INC 09-21-30-522-0000-0900	2,143.77	5,173	TRYON ROBERT L 10-21-30-504-0000-0500 (HX) PAD: 1565 CARLISLE DR	158.03	5,210
SCHOOL TERRY L & THERESA A 09-21-30-513-0A00-0060 (HX) PAD: 389 WINTER PARK DR	237.60	5,131	*****SPORTSMANS PARADISE *****PB 8 PGS 12 + 13	3,427.83	5,174	BARNETT ERIN 10-21-30-504-0000-0510 PAD: 1561 CARLISLE DR	570.27	5,211
TRAVIS PHILLIP & BRENDA 09-21-30-513-0A00-0100 (HX) PAD: 1042 BLUEBELL DR	78.17	5,132	PETULLA MICHAEL E & SANDRA J 09-21-30-5BM-0A00-0180 PAD: 1280 SEMINOLA BLVD LOT 18 (LESS RD) BLK A	1,794.78	5,169	MALLO ANTHONY 10-21-30-504-0000-0540 PAD: 1541 CARLISLE DR	523.17	5,212
*****LAKE KATHRYN PARK 4TH ADD *****PB 15 PGS 45 + 46			OGLE LINDA & BETTISON STANLEY A 09-21-30-5BM-0A00-0240 (HX) PAD: 1308 LAKE DR	1,569.83	5,170	GETMAN TONY D & VIVIAN A 10-21-30-504-0000-0550 PAD: CARLISLE DR	436.45	5,213
POWELL GLORIA C 09-21-30-514-0C00-0390 PAD: 691 CRESTVIEW DR	425.33	5,133	LOT 24 (LESS ST R/W) BLK A HULL JAMES O LIFE EST (THE MASTER'S TRUST ET AL) 09-21-30-5BM-0A00-026A PAD: 1324 LAKE DR SE 1/2 OF LOT 26 (LESS ST ...	427.26	5,171	GETMAN TONY D & VIVIAN A 10-21-30-504-0000-0560 PAD: 1511 CARLISLE DR LOTS 56 + 57	1,109.48	5,214
DAUGHERTY HENRY G & GLORIA J & CREECH KATHLEEN D 09-21-30-514-0C00-0410 (HX) PAD: 686 CRESTVIEW DR	78.98	5,134	VAMMEN REALTY INC 09-21-30-5BM-0B00-005A PAD: SEMINOLA BLVD W 1/2 OF N 1/2 OF LOT 5 BLK B	313.98	5,172	*****WATTS FARMS REPLAT OF A *****PART OF LOTS 1 + 2 *****PB 15 PG 22		
SANTOS RICHARD L 09-21-30-514-0C00-0470 PAD: 696 BAYOU DR	277.47	5,135	VAMMEN CM & MARIE A 09-21-30-5BM-0B00-005B PAD: 1043 SEMINOLA BLVD W 1/2 OF S 1/2 OF LOT 5 BLK ...	2,143.77	5,173	CORNELL GEORGE R & JOYCE #C/O MC CULLEY ANDRE L & CHRISTINE 10-21-30-506-0000-0210 PAD: 1411 HUNTINGTON & 1413 DR	919.16	5,215
BENNETT WILLIAM J & NANCY A 09-21-30-514-0C00-0530 (HX) PAD: 640 BAYOU DR	36.27	5,136	CLASSIC CONSTR INC 09-21-30-5BM-0B00-0460 PAD: 1430 SEMINOLA BLVD	3,427.83	5,174	MUSICK DEANA F 10-21-30-506-0000-0230 (HX) PAD: 1419 HUNTINGTON DR	570.76	5,216
WEEKS RONALD E & GERALDINE 09-21-30-514-0C00-0630 (HX) PAD: 671 BAYOU DR	261.35	5,137	*****SPORTSMANS PARADISE REPLAT *****OF A PART OF *****PB 8 PG 32	405.02	5,177	BARRETT ROBERT L & LOLA T 10-21-30-506-0000-0300 (HX) PAD: 1721 LAKE + 1711 DR LOTS 30 31 & S 1/2 OF LOT 32 ...	656.95	5,217
MC FARLIN FREDERICK 09-21-30-514-0C00-14B0 PAD: 1021 CRESTVIEW DR	1,701.20	5,138	BLANKSHEIN MELISSA 09-21-30-5BN-0000-033A PAD: 1327 QUINTUPLET DR LOT 33A (LESS WLY 43.4 FT OF ...	806.03	5,175	HERNANDEZ JOSE L & LORENZA 10-21-30-506-0000-0340 (HX) PAD: 1751 HOLIDAY DR	236.66	5,218
GOFF ROBERT C 09-21-30-514-0E00-0010 (HX) PAD: 701 N WINTER PARK DR	745.18	5,139	BEACH KAREN S & JERRY L 09-21-30-5BN-0000-0340 (HX) PAD: 1325 QUINTUPLET DR	2,242.18	5,176	MARTIN PHILIP 10-21-30-506-0000-0390 PAD: 1775 HOLIDAY DR	397.04	5,219
SULLIVAN ANGELA E 09-21-30-514-0E00-0070 PAD: 761 N WINTER PARK DR	477.37	5,140	TEMPLIN CHERYL A 09-21-30-5BN-0000-0440 PAD: QUINTUPLET CT W 1/2 OF LOT 44 REPLAT OF A ...	405.02	5,177	*****ROLLING LANE *****PB 22 PGS 14 & 15		
CRAFTON ARTHUR L JR & RONNIE A 09-21-30-514-0E00-0200 PAD: 700 CRESTVIEW DR	346.88	5,141	TEMPLIN CHERYL A 09-21-30-5BN-0000-0450 (HX) PAD: 1231 QUINTUPLET CT LOT 45 + PART OF LOT 44A ...	1,327.28	5,178	LANE JAMES W & LANE DOUGLAS S 10-21-30-509-0000-0260 (HX) PAD: 1233 ROLLING LN	1,078.85	5,220
FAZIO VERONICA J & FAZIO BENN R 09-21-30-514-0E00-0240 PAD: 731 CRESTVIEW DR	404.28	5,142	*****TRIPLETT LAKE SHORES ADD *****PB 8 PGS 40 + 41	405.02	5,177	*****WATTS FARMS *****PB 6 PG 80		
RAGER HUDSON F SR & CHARLOTTE 09-21-30-514-0E00-0300 (HX) PAD: 791 CRESTVIEW DR	69.45	5,143	CASSELBERRY JOHN N 09-21-30-5B0-0A00-001C PAD: LOST LAKE LN PT OF BLK A DESC AS BEG SE ...	3,325.33	5,179	HINDU SOCIETY OF CENTRAL FLA INC 10-21-30-5BQ-0000-017E W 1/2 OF LOT 17 (LESS W 90 ...	68.14	5,221
BEECROFT BRENDA & KENNETH 09-21-30-514-0F00-0030 PAD: 764 N WINTER PARK DR	488.15	5,144	*****CRYSTAL BOWL 2ND ADD *****PB 12 PG 77			*****FOXMOOR UNIT 2 *****PB 19 PGS 72 + 73 *****AND REPLAT LOTS 21 & 22		
RYSAVY NADINE 09-21-30-514-0F00-0060 PAD: 740 N WINTER PARK DR	325.39	5,145	HODSDON JAMES R JR & SARA D 09-21-30-5BP-0A00-0070 (HX) PAD: 1126 QUINTUPLET DR ELY 18.75 FT OF LOT 7 & ALL ...	1,260.23	5,180	DILSNER PAUL A 10-21-30-5DS-0J00-0070 (HX) PAD: 730 MIMOSA CT	1,289.85	5,222
RAINEY TARA L 09-21-30-514-0F00-0100 (HX) PAD: 700 N WINTER PARK DR *****LAKE KATHRYN WOODS	355.22	5,146	CANCINO ALBERTO & ANA C 09-21-30-5BP-0B00-0230 (HX) PAD: 1225 PARK DR	987.75	5,181	RICKETT RENEH E & ERNIE 10-21-30-5DS-0J00-0250 (HX) PAD: 734 S EDMON AVE	1,194.11	5,223
			KLECHKA MARY E 09-21-30-5BP-0C00-0030 (HX) PAD: 1102 PARK DR	751.78	5,182	BRIGNONI BALDOMERO & MARGIE 10-21-30-5DS-0J00-0280 (HX) PAD: 740 S EDMON AVE	1,021.06	5,224
			PEPPER-MOYER LONNIE L & MOYER HERBERT S 09-21-30-5BP-0C00-0090 PAD: 1164 PARK DR	1,890.47	5,183	RIVERA SESAR & MORALES MYRA 10-21-30-5DS-0L00-0010 (HX) PAD: 642 MURPHY RD *****STERLING OAKS	1,311.44	5,225
			*****LOST LAKE ESTATES *****PB 56 PGS 51 - 60 *****ALL 09-21-30-508-0000-0190 THR*****					
			TAYLOR JAY M 09-21-30-5PL-0000-0200 (HX) PAD: 939 MOONLUSTER DR	4,179.51	5,184			
			-----SEC 10 TWP 21 RNG 30-----					
			*****DUCK POND ADD TO *****CASSELBERRY *****PB 11 PG 27					

NAME - PARCEL NUMBER	TAXES DUE	SEQ. #
*****PB 22 PGS 11 & 12	*****	
BRADSHAW KEVIN C & MARY E	1,977.42	5,226
10-21-30-5EU-0A00-0120 (HX)		
PAD: 1332 STERLING OAKS DR		
STABILIF ARY & VANIA	1,630.77	5,227
10-21-30-5EU-0B00-0140 (HX)		
PAD: 1313 STERLING OAKS DR		
*****FOXMOOR EAST	*****	
*****PB 39 PGS 5 TO 7	*****	
SANDVIK STEVE & MICHELLE	2,536.89	5,228
10-21-30-5KE-0000-0180 (HX)		
PAD: 745 S EDGEMON AVE		
ADKINS EVELYN L & FARNIE &	1,366.55	5,229
CHACE SANDRA A		
10-21-30-5KE-0000-0220 (HX)		
PAD: 755 S EDGEMON AVE		
-----SEC 11 TWP 21 RNG 30-----		
*****DUNMAR ESTATES	*****	
*****5 ACRE DEVELOPMENT 28 PARCELS	*****	
*****ALSO IN 1 & 2 & 12-21-30	*****	
JACOBSON ANGELA J	11,927.37	5,230
11-21-30-3AG-126F-0000 (HX)		
PAD: 545 JULIE LN		
BEG N 04 DEG 57 MIN 42 SEC E ...		
*****NORTH ORLANDO RANCHES SEC 06	*****	
*****PB 12 PGS 84 & 85	*****	
MOYERS KATHLEEN M	1,495.28	5,231
11-21-30-501-0K00-0030 (HX)		
PAD: 205 MORTON LN		
WINDSOR MARTHA S	2,941.37	5,232
11-21-30-501-0K00-0060 (HX)		
PAD: 219 MORTON LN		
SCHOCK KERRY J & ADELAIDE J	1,490.45	5,233
11-21-30-501-0L00-005A (HX)		
PAD: 201 HERFELL RD		
W 120 FT OF LOT 5 BLK L ...		
*****NORTH ORLANDO RANCHES SEC 07	*****	
*****PB 13 PG 3	*****	
TURNER FRANK JR & ELAINE	2,563.90	5,234
11-21-30-503-0B01-0000 (HX)		
PAD: 252 MORTON LN		
WLY 311 FT OF TRACT B NORTH ...		
*****LAKE TONY WATERWAYS	*****	
*****PB 12 PG 27	*****	
DAIRE ANDREW & PILIPPA	1,753.16	5,235
11-21-30-504-0000-0060 (HX)		
PAD: 1438 SUNSET LN		
PARKER VERA T	461.89	5,236
11-21-30-504-0000-0130		
PAD: LAKE DR		
*****STURBRIDGE OAKS	*****	
*****PB 61 PGS 49 - 51	*****	
*****ALL 11-21-30 A/1G A/1H A/2A &	*****	
CASTILLO RAUL C &	3,011.57	5,237
RUIZ SUSANA H		
11-21-30-5QR-0000-0040		
GARZON VALENTINO & DENISE	2,473.48	5,238
11-21-30-5QR-0000-0030		
-----SEC 12 TWP 21 RNG 30-----		
*****OAK FOREST UNIT 1	*****	
*****PB 22 PGS 81 TO 83	*****	
DREAM HOME PROP INC TRUSTEE	1,985.95	5,239
FBO		
12-21-30-501-0000-0170 (HX)		
PAD: 926 OAK FOREST DR		
CORDES JEFF	1,753.52	5,240
12-21-30-501-0000-0190 (HX)		
PAD: 930 OAK FOREST DR		
WILLIAMS THOMAS L	1,778.26	5,241
12-21-30-501-0000-0440 (HX)		
PAD: 1034 CHOKECHERRY DR		
ARROYO PATRIA	1,486.76	5,242
12-21-30-501-0000-0520 (HX)		
PAD: 1035 CHOKECHERRY DR		
WILKEY KEVIN & JOSEPHINE	247.07	5,243
12-21-30-501-0000-0780		
PAD: 1024 TAPROOT DR		
*****OAK FOREST UNIT 2	*****	
*****PB 24 PGS 95 & 96	*****	
AUSTIN A VAL	1,592.73	5,244
12-21-30-503-0000-1650 (HX)		
PAD: 1097 CHOKECHERRY DR		
*****OAK FOREST UNIT 2B	*****	
*****PB 26 PGS 85 & 86	*****	
ARTHUR HARRY J III & JULIE L	1,521.92	5,245
12-21-30-504-0000-1840 (HX)		
PAD: 988 SEQUOIA CT		
*****OAK FOREST UNIT 3	*****	
*****PB 27 PGS 92 & 93	*****	
KENT WILLIAM & IRIS	1,892.95	5,246
12-21-30-505-0000-3500 (HX)		
PAD: 819 BIG BUCK CIR		
WILDEY TERRI A	2,007.40	5,247
12-21-30-505-0000-3840 (HX)		
PAD: 836 BIG BUCK CIR		
*****OAK FOREST UNIT 4	*****	
*****PB 29 PGS 59 & 60	*****	
NAVAS RENE A & JO ANN	1,859.26	5,248
12-21-30-506-0000-4410 (HX)		
PAD: 1005 FOX DEN CT		
*****TUSCRAWILLA PARCEL 90	*****	
*****PB 43 PGS 57 & 58	*****	
VAN SYCKLE CARL & TAMARA	4,067.18	5,249
12-21-30-508-0000-0150 (HX)		
PAD: 1129 ARBOR GLEN CIR		
CASTRO JOSE A & VICTORIA E	4,637.06	5,250
12-21-30-508-0000-0370 (HX)		
PAD: 1112 ARBOR GLEN CIR		
*****WINTER SPRINGS UNIT 4	*****	
*****PB 18 PGS 6-8	*****	
PERRY PATRICIA S	3,481.37	5,251
12-21-30-5DA-0000-3250		
PAD: 912 PUMA TRL		
LOMBARDI CHRISTOPHER J	2,458.04	5,252
12-21-30-5DA-0000-3420 (HX)		
PAD: 812 LEOPARD TRL		
CONFIDENTIAL PER STATUTES	1,724.62	5,253
119.07(03) (1) CID# 354		
12-21-30-5DA-0000-3430 (HX)		
GILMORE DONALD A & HILDA B	2,676.04	5,254
12-21-30-5DA-0000-3600 (HX)		
PAD: 803 LEOPARD TRL		
MC GARRY WILLIAM T & DIANE M	3,330.27	5,255
12-21-30-5DA-0000-3730		
PAD: 1204 DEER RUN		
JOHNSON MARY L	2,255.12	5,256
12-21-30-5DA-0000-3920 (HX)		
PAD: 1101 WINTER SPRINGS BLVD		
WEBB RANDY J & KIMBERLY D	2,389.92	5,257
12-21-30-5DA-0000-4020 (HX)		
PAD: 900 ANTELOPE TRL		
WISE BEATRICE LIFE EST	1,975.00	5,258
(WISE ROBERT & WISE IVORY JR)		
12-21-30-5DA-0000-4390 (HX)		
PAD: 1309 DEER RUN		
LINDWALL HAROLD W & CATHERINE	1,973.09	5,259
12-21-30-5DA-0000-4520 (HX)		
PAD: 51 TARPON CIR		
MACHAFFIE JOHN C & IDA	2,486.09	5,260
12-21-30-5DA-0000-5010 (HX)		
PAD: 141 PARTRIDGE CIR		
BANK OF NEW YORK TRUST	7,399.44	5,261
FBO		
12-21-30-5DA-0000-5200		
PAD: 1201 HOWELL CREEK DR		
BALDAUF STEPHEN D & ANITA L	3,876.21	5,262
12-21-30-5DA-0000-5310		
PAD: 1019 ANTELOPE TRL		
*****TUSCRAWILLA UNIT 06	*****	
*****PB 21 PGS 32 & 33	*****	
DIEFFENBAUGH JEANETTE	2,562.54	5,263
12-21-30-5EK-0000-0420 (HX)		
PAD: 1222 CHEETAH TRL		
BENEFICIAL FINANCE CORP	3,202.56	5,264
12-21-30-5EK-0000-0430		
PAD: 1224 CHEETAH TRL		
*****OAK FOREST UNIT 5	*****	

NAME - PARCEL NUMBER	TAXES DUE	SEQ. #
*****PB 31 PGS 89 & 90	*****	
ALVEREZ MATTHEW B & ANGELA	1,775.12	5,265
12-21-30-5HN-0000-5320 (HX)		
PAD: 703 COTTONTAIL CT		
THOMPSON KELLY &	2,034.42	5,266
BUSH JOHN & KAY		
12-21-30-5HN-0000-5420 (HX)		
PAD: 998 PAPAIA LN		
*****LAKE TUSKAWILLA PH 3	*****	
*****PB 44 PGS 4 & 5	*****	
MARONDA HOMES OF FLA	3,230.61	5,267
12-21-30-5LD-0000-0150		
PAD: 1148 QUEEN ANNE CT		
MARONDA HOMES OF FLA	3,230.61	5,268
12-21-30-5LD-0000-0160		
PAD: 1152 QUEEN ANNE CT		
EULIANO JOHN D & STEPHANIE	4,607.37	5,269
12-21-30-5LD-0000-0230 (HX)		
PAD: 859 WINDCREST PL		
-----SEC 13 TWP 21 RNG 30-----		
*****WINTER SPRINGS	*****	
*****PB 15 PGS 81 & 82	*****	
BUEHRING CLICIA R PFR REP	229.32	5,270
ESTATE OF CHARLES BUEHRING		
13-21-30-502-0E00-0100 (HX)		
PAD: 1051 BLACK ACRE TRI.		
ROGERS GENE W & CAROLE F	4,111.89	5,271
13-21-30-502-0G00-0040 (HX)		
PAD: 1125 HOWELL CREEK DR		
*****WINTER SPRINGS UNIT 2	*****	
*****PB 16 PG 83	*****	
MILLER RANDALL C & KIMBERLY A	3,061.16	5,272
13-21-30-503-0000-0380 (HX)		
PAD: 1007 GATOR LN		
LOT 38 (LESS RD)		
RFAD JOSEPH R JR & ANN S	3,019.58	5,273
13-21-30-503-0000-0440 (HX)		
PAD: 1006 GATOR LN		
*****AMHERST	*****	
*****PB 28 PGS 39 & 40	*****	
DORSETT GEORGE I & KARIN I	2,301.95	5,274
13-21-30-509-0000-0130 (HX)		
PAD: 1051 CHESTERFIELD CIR		
*****SUNRISE VILLAGE UNIT 5	*****	
*****PB 30 PG 77	*****	
BATISTA MONTSERRAT	2,115.60	5,275
13-21-30-510-0000-2500		
PAD: 1058 LAS CRUCES DR		
MUNIZ LUIS	2,106.45	5,276
13-21-30-510-0000-2580		
PAD: 1264 RISING SUN BLVD		
JOSHUA BEAUGESTE & WINONA	1,401.57	5,277
13-21-30-510-0000-2630 (HX)		
PAD: 1281 RISING SUN BLVD		
*****HUNTRIDGE	*****	
*****PB 32 PGS 59 & 60	*****	
INNOCENT PATRICK M & VALDA E	4,437.50	5,278
13-21-30-511-0000-0020 (HX)		
PAD: 4125 AUGHTON CT		
WINSLOW MICHAEL L	4,140.28	5,279
13-21-30-511-0000-0050		
PAD: 4124 AUGHTON CT		
TOUSA HOMES INC	745.66	5,280
13-21-30-511-0000-0100		
PAD: E DANBY CT		
LOT 10 (LESS ELY 4 FT FOR RD)		
SHAHIN NASSER	3,879.09	5,281
13-21-30-511-0000-0110		
PAD: 4168 E DANBY CT		
*****SUNRISE ESTATES UNIT 2	*****	
*****PB 34 PGS 19 & 20	*****	
IRELAND HARRY M & BETTY J	1,469.01	5,282
13-21-30-512-0000-0060 (HX)		
PAD: 1279 PUNTA GORDA CIR		
CONCEPCION CARMEN &	1,447.53	5,283
GONZALEZ JOSE A		
13-21-30-512-0000-0070 (HX)		
PAD: 1275 PUNTA GORDA CIR		
SOLANO MAURICIO	1,285.82	5,284
13-21-30-512-0000-0150 (HX)		
PAD: 1239 PUNTA GORDA CIR		
TOONK SUANNE K	1,871.15	5,285
13-21-30-512-0000-0520 (HX)		
PAD: 1220 PUNTA GORDA CIR		
*****LAKE TUSKAWILLA PH 1	*****	
*****PB 34 PGS 69 & 70	*****	
MILES TERRY L & DIANE E	2,341.76	5,286
13-21-30-513-0000-0240 (HX)		
PAD: 787 WINDWILLOW CIR		
LUMB DAVID W & ELLEN M	2,332.28	5,287
13-21-30-513-0000-0440 (HX)		
PAD: 708 WINDWILLOW CIR		
*****PARC DU LAC	*****	
*****PB 58 PG 26	*****	
*****ALL 13213030000900000 & 009A	*****	
GRIGLEY RICHARD R & LAURIE R	5,224.29	5,288
13-21-30-517-0000-0080 (HX)		
PAD: 251 LAKERIDGE CT		
*****WINTER SPRINGS UNIT 3	*****	
*****PB 17 PGS 89 & 90	*****	
SHARIFI MOHAMMED A & MANGEH	4,751.13	5,289
13-21-30-5CX-0000-1150 (HX)		
PAD: 1005 DYSON DR		
KEEL RICHARD D JR & BRENDA L	3,404.99	5,290
13-21-30-5CX-0000-1810 (HX)		
PAD: 618 PONY CT		
*****DEER RUN UNIT 20	*****	
*****PB 30 PGS 66 & 67	*****	
SAHR RALPH I JR & VICKI L	2,718.24	5,291
13-21-30-5HE-0000-0170		
PAD: 426 HORNBILL PL		
*****TUSKABAY PH 2	*****	
*****PB 32 PGS 51 & 52	*****	
SEGRETARIO GARY P & BARBARA J	3,215.33	5,292
13-21-30-5HU-0000-0370		
PAD: 4964 COURTLAND LOOP		
-----SEC 14 TWP 21 RNG 30-----		
VILES JAMES M & JUDY	6,827.22	5,293
14-21-30-300-0070-0000 (HX)		
PAD: 4726 E LAKE DR		
*****DEER RUN UNIT 23B	*****	
*****PB 28 PGS 73 & 74	*****	
BABENZIEN ERIC & NANETTE P	1,939.43	5,294
14-21-30-501-0000-0610 (HX)		
PAD: 120 BUCKSKIN WAY		
STILL JAMES M JR	1,961.24	5,295
14-21-30-501-0000-0710 (HX)		
PAD: 4721 SWANSNECK PL		
*****DEER RUN UNIT 14A	*****	
*****PB 29 PGS 96 & 97	*****	
EASTERLING VIRGINIA A	1,485.32	5,296
14-21-30-502-0000-0200		
PAD: 4049 CROSSROADS PL		
*****DEER RUN UNIT 16	*****	
*****PB 29 PGS 98 & 99	*****	
KARIMKHANINEJAD SHOKOH	1,439.42	5,297
14-21-30-503-0000-0480 (HX)		
PAD: 217 HOUND RUN PL		
*****DEER RUN UNIT 14B	*****	
*****PB 30 PGS 78 & 79	*****	
LUNSFORD KENNETH &		

NAME - PARCEL NUMBER	TAXES DUE	SEQ. #
SCHRECK PAUL E & GLORIA J 15-21-30-504-0000-0110 (HX) PAD: 208 BLUEBIRD TRL	1,336.47	5,342
HOLLOWAY JAMES 15-21-30-504-0F00-0040 PAD: 308 SANDPIPER DR	2,052.44	5,343
WOLFSON LINDA L TRUSTEE FBO 15-21-30-504-0F00-0180 PAD: 329 REDWING WAY *****CAMELOT UNIT 3 *****PB 20 PGS 88 & 89	2,175.34	5,344
SCHOENBERG KENNETH & ROSEMARY R 15-21-30-505-0A00-0090 PAD: 1301 LANCELOT WAY	929.82	5,346
MOORE RODNEY R 15-21-30-505-0B00-0040 (HX) PAD: 1200 LANCELOT WAY *****CAMELOT UNIT 4 *****PB 21 PGS 38 & 39	2,212.05	5,347
SADA JAMES R SUITE 100 15-21-30-507-0B00-0190 PAD: 1173 QUEEN ELAINE DR	1,482.20	5,348
SADA JAMES R & DONNA 15-21-30-507-0B00-0200 (HX) PAD: 1163 QUEEN ELAINE DR	1,106.08	5,349
OROZCO JOSE F & DORIA S 15-21-30-507-0D00-0090 (HX) PAD: 1623 EXCALIBUR DR *****FAIRWAY OAKS AT DEER RUN *****PB 24 PGS 41 TO 43	2,534.88	5,350
STUDEMAN JEAN C M & JAMES M 15-21-30-508-0000-0340 PAD: 1516 CUTHILL WAY *****DEER RUN UNIT 06 *****PB 25 PG 94	2,104.39	5,351
BELLO OLGA A 15-21-30-509-0000-0340 PAD: 111 GULL CT *****DEER RUN UNIT 09A *****PB 28 PGS 14 & 15	2,451.51	5,352
MUNOZ JOSE M & MARIA D 15-21-30-511-0000-0460 PAD: 1527 W CROSSBEAM CIR	1,852.32	5,353
MACK ALAN R & DEBRA S 15-21-30-511-0000-0500 (HX) PAD: 1505 W CROSSBEAM CIR	2,284.04	5,354
ALBEKORD HOSSEIN & ALBEKORD NARGGES S TRS 15-21-30-511-0000-0640 PAD: 440 E CROSSBEAM CIR *****CAMELOT UNIT 1 *****PB 15 PGS 83 & 84	1,925.34	5,355
CASSELBERRY JOHN N 15-21-30-511-0000-0030 PAD: 1140 LANCELOT WAY	967.09	5,356
COLEMAN CHESTER & COLEMAN DIANNE 15-21-30-511-0000-0040 (HX) PAD: 1225 GUINEVERE DR *****STERLING PARK UNIT 04 *****PB 21 PGS 6 & 7	1,285.64	5,357
JOHNSON DONALD L & DAISY M 15-21-30-511-0000-0060 (HX) PAD: 310 SHADOW OAK DR LOT 6 BLOCK A STERLING PARK ...	2,139.56	5,358
STONE SHARON R & EDWARD M III 15-21-30-511-0000-0130 PAD: 205 TWELVE LEAGUE CIR	1,940.84	5,359
CAMERA RUDY & DONNA 15-21-30-511-0000-0160 (HX) PAD: 269 TWELVE LEAGUE CIR	1,412.96	5,360
LABOY MARIA M & EDWIN J 15-21-30-511-0000-0240 (HX) PAD: 253 TWELVE LEAGUE CIR *****DEER RUN UNIT 22 *****PB 24 PGS 3 & 4	1,576.67	5,361
O'HARA JANISE M 15-21-30-511-0000-0070 (HX) PAD: 512 WOODFIRE WAY *****DEER RUN UNIT 05 *****PB 26 PGS 33 & 34	1,649.98	5,362
FELICIANO WILFREDO & ELBA 15-21-30-511-0000-0150 (HX) PAD: 1311 APRICOT CT *****DEER RUN UNIT 07A *****PB 26 PG 91	1,424.69	5,363
SMITH GEORGE T III 15-21-30-511-0000-0260 (HX) PAD: 1378 BRIDLEBROOK DR	1,227.11	5,364
CULP LAWRENCE L 15-21-30-511-0000-0500 (HX) PAD: 1409 BRIDLEBROOK DR	2,284.43	5,365
DELERME HENRY & KARINA 15-21-30-511-0000-0540 PAD: 1425 BRIDLEBROOK DR -----SEC 16 TWP 21 RNG 30-----	1,445.30	5,366
DONAHUE KEVIN M & DEBRA C 16-21-30-502-0000-0000 (HX) PAD: 445 S TRIPLET LAKE DR *****QUEENS MIRROR ADD *****PB 8 PG 33	2,246.15	5,367
ROY DEBORAH 16-21-30-502-0000-0090 PAD: 584 QUEENS MIRROR CIR LOT 9 (LESS BEG INT COMMON ...	1,210.50	5,368
BRABB JOHN H III & PAMELA R 16-21-30-502-0000-0140 PAD: QUEENS MIRROR CIR LOTS 14 & 15 (LESS RD)	2,204.26	5,369
JACOBS RICKY T & PEGGY A 16-21-30-502-0000-0170 (HX) PAD: 164 S WINTER PARK DR	2,266.07	5,370
TENDLER CINDY E & BONSIGNORI UMBERTO & MILI 16-21-30-502-0000-0290 (HX) PAD: 544 QUEENS MIRROR CIR *****QUEENS MIRROR ADD TO *****CASSELBERRY REPLAT OF *****BLK A	1,211.45	5,371
HARASMISZ CHARLES P 16-21-30-503-0A00-0090 (HX) PAD: 589 QUEENS MIRROR CIR *****TRIPLET LAKE SHORES ADD *****REPLAT OF BLK D *****PB 9 PG 47	3,772.33	5,372
CARLISLE DANIEL J 16-21-30-504-0D00-0010 PAD: 530 S TRIPLET LAKE DR LOT 1 (LESS BEG SE COR RUN ...	9,971.44	5,373
CASSELBERRY JOHN N & SELPH LILIAN ET AL CO PER REPS 16-21-30-504-0D00-0140 (HX) PAD: 700 QUEENS MIRROR CIR LOT 14 (LESS BEG MOST ELY ...	4,494.19	5,374
CASSELBERRY JOHN 16-21-30-504-0D00-014A PAD: QUEENS MIRROR CIR PT LOT 14 BEG MOST ELY COR ... *****COUNTRY CLUB ADD REPLAT OF *****BLK CE *****PB 8 PG 28	1,378.52	5,375
FARRELL LORETTA 16-21-30-505-0000-016A (HX) PAD: 261 S TRIPLET LAKE DR BEG SE COR LOT 16 RUN N 76 ...	3,482.99	5,376
KRESS MICHAEL P & KRYSZY J 16-21-30-505-0000-0230 (HX) PAD: 330 S LAKE TRIPLET DR LOTS 23 & 24 REPLAT OF BLOCK ...	3,499.91	5,377
BATTISTONE EVA 16-21-30-505-0000-0370 PAD: 480 S TRIPLET LAKE DR	315.16	5,378
CARLISLE DANIEL J 16-21-30-505-0000-037A		

NAME - PARCEL NUMBER	TAXES DUE	SEQ. #
PAD: 490 S TRIPLET LAKE DR LOT 37A REPLAT OF BLOCK CE ... *****QUEENS MIRROR SOUTH 2ND *****REPLAT ADD TO CASSELBERRY *****REPLAT OF LOTS 62 TO 75	336.29	5,379
PARKS PAUL & ADAMS TAMMY 16-21-30-509-0000-0070 (HX) PAD: 561 KENTIA RD	1,254.55	5,380
HEIM VALERIE 16-21-30-509-0000-0140 PAD: 520 KENTIA RD *****CARRIAGE HILL UNIT 4 *****PB 15 PGS 58 & 59	1,093.74	5,381
GRADY WILLIAM K 16-21-30-511-0B00-0160 (HX) PAD: 430 LOWNDES SQ E 79.84 FT OF LOT 16 BLK B ... *****SUMMERSET NORTH SEC 3 *****PB 15 PGS 76 & 77	1,068.92	5,382
VILLANUEVA ADALBERTO 16-21-30-513-0A00-0200 (HX) PAD: 703 WILSHIRE DR	1,453.40	5,383
LAVALLEY BRANDON A & DARLENE M 16-21-30-513-0A00-0400 PAD: 715 BENEDICT WAY	1,977.66	5,384
TOLIA KISHORE D & SUSHI K 16-21-30-513-0F00-0070 PAD: 531 EL DORADO WAY *****SUMMERSET NORTH SEC 4 *****PB 16 PGS 25 & 26	488.17	5,385
MORRISON ZETTA & MORRISON JOSEPH G & STURGES JEANETTE J 16-21-30-514-0B00-0200 (HX) PAD: 611 IVANHOE WAY	629.79	5,386
ZUCKER ROBERT & ALICE 16-21-30-514-0B00-0210 (HX) PAD: 609 IVANHOE WAY	735.79	5,387
DONNELLY FRED I JR LIFE EST (DONNELLY ROBERT M) 16-21-30-514-0C00-0070 (HX) PAD: 624 IVANHOE WAY	894.39	5,388
FACTOR CRAIG L & JONNELL L 16-21-30-514-0C00-0210 (HX) PAD: 607 JUPITER WAY *****SUMMERSET NORTH SEC 5 *****PB 16 PG 68	891.53	5,389
WARD EDMUND & CELESTE A 16-21-30-516-0G00-0060 (HX) PAD: 374 KINGSLEY DR	758.19	5,390
LOGAN BARBARA A 16-21-30-516-0100-0010 (HX) PAD: 624 KENDALL WAY *****QUEENS MIRROR 3RD ADD TO *****CASSELBERRY *****PB 16 PG 72	256.33	5,391
HALL DAVID & CHERYL 16-21-30-517-0000-0040 (HX) PAD: 469 S TRIPLET LAKE DR *****VERNE CHANEY SUB *****PB 20 PG 91	1,825.66	5,392
BELL DEVRICK & KAREN 16-21-30-519-0000-0390 PAD: 89 S WINTER PARK DR	928.99	5,393
PAUSKA JASON F & PAUSKA MARIA 16-21-30-519-0000-0410 (HX) PAD: 93 WINTER PARK DR *****ALEXANDER PLACE *****PB 23 PG 36	1,157.77	5,394
MATTEI DEBORAH A 16-21-30-521-0000-0060 (HX) PAD: 512 IVANHOE WAY *****QUEENS MIRROR SOUTH *****PB 9 PGS 43 & 44	921.89	5,395
ZIEM WILLIAM A & KAREN 16-21-30-5BS-0000-1430 (HX) PAD: 540 IRIS RD ALL LOT 143 & W 34 FT OF LOT ...	814.17	5,396
JEUCK SHAWN & CAIRY 16-21-30-5BS-0000-2070 (HX) PAD: 320 JASMINE RD	910.74	5,397
BURGE CONSTANCE L 16-21-30-5BS-0000-2320 (HX) PAD: 394 ZINNIA DR N 65 FT OF LOT 232 & S 8 FT ...	1,637.98	5,398
HAWES PETER W 16-21-30-5BS-0000-2410 PAD: 541 JASMINE RD LOTS 241 & 242	1,311.86	5,399
GLASGOW PAUL W & EDITH F 16-21-30-5BS-0000-2470 PAD: 441 JASMINE RD	1,677.27	5,400
MUGLACH TINA M PER REP FOR ESTATE OF SUZANNE R MURTHA 16-21-30-5BS-0000-285A PAD: 691 KENTIA RD W 20 FT OF LOT 285 & E 1/2 ...	1,054.95	5,401
GOMEZ JUAN C & NINA L 16-21-30-5BS-0000-288A (HX) PAD: 651 KENTIA RD W 20 FT OF LOT 288 & E 40 FT ...	1,973.56	5,402
ROBILLARD DIANE 16-21-30-5BS-0000-3400 PAD: 691 LILAC RD E 80 FT OF LOT 340	297.54	5,403
PRIEST JAMES D & CONSTANCE 16-21-30-5BS-0000-3500 PAD: 541 LILAC RD BEG 22.5 FT W OF SE COR LOT ... *****QUEENS MIRROR SOUTH REPLAT *****ADD TO CASSELBERRY *****PB 11 PG 86	1,218.27	5,404
SCHULTZ WILLIAM G 16-21-30-5BT-0000-0130 PAD: 361 HIBISCUS RD E 39 FT LOT 13 & W 36 FT OF ...	778.67	5,405
ROLLINS E DEAN & PAMELA A 16-21-30-5BT-0000-0460 (HX) PAD: 380 HIBISCUS RD LOT 46 & E 15 FT OF LOT 45	296.54	5,406
ROLLINS E DEAN & PAMELA A 16-21-30-5BT-0000-0470 PAD: 390 HIBISCUS RD	583.03	5,407
SHEFFIELD MICHAEL V & LINDA C 16-21-30-5BT-0000-0730 (HX) PAD: 650 HIBISCUS RD	251.69	5,408
DORSEY KEVAN M & TAMARA L 16-21-30-5BT-0000-0910 (HX) PAD: 630 IRIS RD	1,369.01	5,409
LORD DUANE B 16-21-30-5BT-0000-1090 PAD: 601 IRIS RD *****HEFTLER HOMES HOWELL PARK *****SEC 1 *****PB 13 PGS 45 46 47 & 48	326.80	5,410
LEWIS EUGENE A 16-21-30-5BV-1900-0160 (HX) PAD: 512 EL DORADO WAY -----SEC 17 TWP 21 RNG 30-----	5,384.64	5,411
KEYS GROUP INC 17-21-30-300-001A-0000 PAD: 5650 S 17-92	1,450.19	5,412
FLA AUTO AIR INC 17-21-30-300-0080-0000 PAD: 1500 E ALTAMONTE DR	4,640.61	5,413
KOTT MICHAEL J & CORNWELL SUZANNE JTS 17-21-30-300-0180-0000 PAD: 6205 S 17-92 *****GOLF COURSE ADDITION *****PB 10 PG 25	106.77	5,414
PHILLIPS KATHY A LIFE EST (RICE CONNIE L SUCC TR) 17-21-30-503-0000-001D PAD: NORTHMOOR DR W 37 1/2 FT OF E 300 FT OF S ...	106.77	5,415

NAME - PARCEL NUMBER	TAXES DUE	SEQ. #
PHILLIPS KATHY A LIFE EST (RICE CONNIE L SUCC TR) 17-21-30-503-0000-001M PAD: NORTHMOOR RD W 37 1/2 FT OF E 262.5 OF S ...	1,822.12	5,416
AWBREY LOY A JR & DIANE 17-21-30-503-0000-0070 PAD: 116 NORTHMOOR RD W 50 FT OF LOT 7 & BEG SE ...	23.97	5,417
STEVENS ALBERTA L 17-21-30-503-0000-014C PT LOT 14 BEG NW COR LOT 17 ...	1,743.44	5,418
PARKER VERA T 17-21-30-503-0000-0230 PAD: 105 OVERBROOK DR *****COUNTRY CLUB CIRCLE 1ST *****ADD *****PB 10 PG 79	5,354.31	5,419
SUNGOLD HOLDINGS INC 17-21-30-505-0000-0010 PAD: 5251 S 17-92 LOTS 1 2 & 3 (LESS WLY 135 ...	2,919.80	5,420
ESTRADA JUANITO T & LUNINGNING 17-21-30-505-0000-0040 PAD: 5351 S 17-92 NLY 75 FT OF LOT 4 1ST ADD ...	574.75	5,422
HENAO MARIA N & GUTIERREZ HECTOR R 17-21-30-506-0E00-0200 (HX) PAD: 201 SUNNYTOWN RD	1,597.04	5,423
VEROST ROBERT J 17-21-30-506-0G00-0100 PAD: 230 SUNNYTOWN RD *****NORMANDY PARK REVISED PLAT *****PB 8 PG 100	523.85	5,424
GIBBS ERICA L 17-21-30-507-0000-0070 (HX) PAD: 271 FERN ST	998.87	5,425
BURTON MARK 17-21-30-507-0000-0240 PAD: 140 LEMON LN	231.32	5,426
GALARZA CINDY 17-21-30-507-0000-0370 (HX) PAD: 251 LINCOLN RD	381.81	5,427
FOXX IVERY T 17-21-30-507-0000-0440 (HX) PAD: 220 LINCOLN RD *****SOUTH FERN PARK SUBD *****REPLAT OF BLK C *****PB 7 PG 81	3,787.09	5,428
FLA AUTO AIR INC 17-21-30-508-0A00-0090 PAD: 1500 E 436 LOT 9 (LESS BEG SW COR RUN ...	1,626.05	5,429
O'DONOGHUE DEREK 17-21-30-508-0B00-0040 PAD: 2900 OAK LN *****SOUTH FERN PARK SUBD *****PB 7 PG 61	2,735.92	5,430
SULLIVAN KEVIN & SIEGEL GARY & KILCOURSE ROBERT S JR 17-21-30-509-0A00-0060 PAD: 6460 S 17-92 SLY 71.3 FT OF LOT 6 BLK A *****CARRIAGE HILL UNIT 1 *****PB 14 PG 97	2,226.03	5,431
ROMERO FREDDY & MAYRA 17-21-30-511-0A00-0420 PAD: 2 HITCHING POST LN *****CARRIAGE HILL UNIT 2 *****PB 15 PGS 16 & 17	1,266.22	5,432
MYERS IRENE & HAL 17-21-30-512-0F00-0250 (HX) PAD: 132 CARRIAGE HILL DR	1,396.00	5,433
MICHELIS ROBERT C C/O MARILYN HAITAWAY 17-21-30-512-0H00-0130 (HX) PAD: 23 APPLE HILL HOLLOW	1,117.24	5,434
MONROE SANDRA L 17-21-30-512-0H00-0240 (HX) PAD: 45 APPLE HILL HOLLOW *****CARRIAGE HILL UNIT 3 *****PB 15 PGS 26 & 27	1,361.94	5,435
PISANO NANCY 17-21-30-514-0K00-0090 (HX) PAD: 252 SHADY HOLLOW	1,213.61	5,436
ALBRECHT LEONARD C JR & DOROTHY A 17-21-30-514-0K00-0180 (HX) PAD: 235 SHADY HOLLOW	2,590.21	5,437
LEWIS JOSEPH R & THELMA L APT 134 17-21-30-514-0K00-0190 PAD: 233 SHADY HOLLOW	1,260.73	5,438
LAVENDER ROSEMARIE & CHARLES C 17-21-30-514-0K00-0290 (HX) PAD: 213 SHADY HOLLOW	1,223.55	5,439
TOONE GARRY L & PATRICIA 17-21-30-514-0K00-0360 (HX) PAD: 221 CARRIAGE HILL DR *****BALLMER AND WEISS MANOR *****PB 11 PG 12	1,281.96	5,440
MEYER CHRISTOPHER & QUALLS RICKY 17-21-30-516-0000-0030 (HX) PAD: 717 GLADWIN AVE *****APPLE ORCHARD THE *****PB 31 PG 31	674.96	5,441
RYAN JOHN P & RYAN MATTHEW J 17-21-30-520-0000-0060 PAD: 114 OVERBROOK DR -----SEC 18 TWP 21 RNG 30-----	85,047.83	5,442
WORLD'S LARGEST LLC 18-21-30-300-003A-0000 PAD: 1028 E ALTAMONTE DR	5,019.76	5,443
EDWARDS JAMES F IV C/O JAMES M YOUNG TRUST DEPT SE BANK 18-21-30-300-016B-0000 (HX) PAD: 684 GLADWIN AVE	995.81	5,444
ADVANCED CABLING SOLUTIONS INC 18-21-30-300-016K-0000 AMERICAN INDUSTRIAL CENTER 18-21-30-300-016L-0000	164.69	5,445
JONES JAMES D & HELEN S 18-21-30-300-0200-0000 PAD: 501 17-92 *****LAKEVIEW *****PB 5 PG 14	200.29	5,447
LITTLES MARY L & WRIGHT RICHARD 18-21-30-501-0100-0030 PAD: 111 JACKSON ST LOTS 3 & 4 BLK 1	657.01	5,448
WRIGHT MARY & WRIGHT RICHARD HEIRS 18-21-30-501-0100-0070 (HX) PAD: 1230 AMANDA ST LOTS 7 & 8 BLK 1	582.43	5,449
SMALL BERNESE 18-21-30-501-0200-0010 (HX) PAD: 1229 DEPUGH ST LOTS 1 & 2 BLK 2	82.23	5,450
SMALL DARLENE 18-21-30-501-0200-0030 PAD: DE PUGH ST	219.32	5,451
SMITH JIMMIE L & RUBY L 18-21-30-501-0200-0080 (HX) PAD: 1257 DEPUGH ST		

NAME - PARCEL NUMBER	TAXES DUE	SEQ. #
GINN JAMES E 18-21-30-501-0200-0120 PAD: AMANDA ST	85.01	5,452
HOLMES SADIE HELP SERVICE INC 18-21-30-501-0200-0130 PAD: 1280 AMANDA ST	217.14	5,453
GINN JAMES E C/O PATTERSON 18-21-30-501-0200-0140 PAD: AMANDA ST	86.01	5,454
ORLANDO PROPERTY GROUP INC 18-21-30-501-0200-0150 PAD: 1316 AMANDA ST	979.23	5,455
AZTEC INV CORP 18-21-30-501-0200-0160 PAD: AMANDA ST LOTS 16 17 18 + 19 BLK 2	332.05	5,456
GLOVER KENNETH C 18-21-30-501-0300-0040 PAD: DE PUGH ST LOTS 4 5 9 + 10 BLK 3	332.05	5,457
CAMPBELL JO ANN 18-21-30-501-0300-0060 PAD: 175 PEARL ST LOTS 6 + 7 BLK 3	992.60	5,458
CAMPBELL JOANN 18-21-30-501-0300-0080 PAD: AMANDA ST	85.01	5,459
GLOVER KENNETH C 18-21-30-501-0300-0130 PAD: 118 ANCHOR RD LOTS 13 14 + 15 BLK 3	645.53	5,460
JACKSON MARY L & FRANK 18-21-30-501-0400-0060 PAD: 1225 AMANDA ST	712.09	5,461
AZTEC INV CORP 18-21-30-501-0500-0060 PAD: 1325 E ALTAMONTE DR LOTS 6 7 17 + 18 (LESS ST ...	4,553.67	5,462
GLOVER KENNETH C 18-21-30-501-0600-0030 PAD: AMANDA ST	364.55	5,463
BLUNT JAMES & BLUNT EDWARD & BLUNT BOBBY & BLUNT OTIS ET AL 18-21-30-501-0600-0050 PAD: 110 ANCHOR RD LOTS 5 11 12 + 13 BLK 6	3,829.78	5,464
ESTREMERS MOSES & NILDA 18-21-30-501-0800-0120 PAD: 104 BREWER ST	1,212.11	5,465
GLOVER KENNETH C 18-21-30-501-1000-0070 PAD: FORD ST LOTS 7 8 + N 150 FT OF LOT 6 ...	175.87	5,466
*****MERRITT PARK *****PB 8 PG 22		
JONES MITTIE LOU 18-21-30-502-0B00-0050 PAD: 1225 OAK ST LOTS 5 + 6 BLK B	1,419.59	5,467
BEACHAM DWIGHT R & KEITRA L 18-21-30-502-0B00-010A PAD: 133 JACKSON ST S 1/2 OF N 2/3 OF LOTS 10 11 ...	881.73	5,468
BEACHAM DWIGHT R & KEITRA L 18-21-30-502-0B00-010B PAD: OAK ST S 1/3 OF LOTS 10 11 + 12 BLK B	84.58	5,469
SUTTON R C & GEORGIA M 18-21-30-502-0C00-0090 (HX) PAD: 1215 DUNBAR ST	217.14	5,470
COHEN ISIAH & LUCILLE 18-21-30-502-0C00-013A (HX) PAD: 121 JACKSON ST N 1/3 OF LOTS 13 14 + 15 BLK C	215.48	5,471
BLUNT CHARLOTTE R & GLOVER KENNETH C ET AL PER REPS 18-21-30-502-0C00-0170 PAD: 1222 DE PUGH ST	790.86	5,472
ROBINSON MATTIE M & DAVIS RUBIN 18-21-30-502-0C00-0220 PAD: 1242 DE PUGH ST	91.58	5,473
MERRITT GERARD 18-21-30-502-0D00-0140 PAD: 1262 DE PUGH ST	1,289.30	5,474
WILLIAMS GENERAL & DAVIS IRENE 18-21-30-502-0D00-0190 (HX) PAD: 1282 DE PUGH ST	456.85	5,475
WALKER OSSIE MAY & WALKER EMMA J 18-21-30-502-0D00-0240 (HX) PAD: 140 ANCHOR RD *****GROVE TERRACE 1ST ADD *****PB 7 PG 48	392.90	5,476
WILLIAMS LOIS J 18-21-30-503-0C00-0010 PAD: PINE ST	88.91	5,477
WILLIAMS LOIS J 18-21-30-503-0C00-0020 PAD: PINE ST LOTS 2 + 3 BLK C 1ST ADD TO ...	175.82	5,478
LAWRENCE JAMES 18-21-30-503-0C00-0100 PAD: 155 JACKSON ST	704.94	5,479
DAVIS WALLACE & GERALDINE 18-21-30-503-0C00-0110 PAD: JACKSON ST	85.75	5,480
SIMPSON ALFRED JR 18-21-30-503-0C00-0130 PAD: 151 JACKSON ST	1,423.16	5,481
INGRAM LESTER L SR & HARDY ANNIE C 18-21-30-503-0C00-0180 (HX) PAD: 1220 OAK ST	419.93	5,482
CAIN ROSA 18-21-30-503-0C00-0220 PAD: 1236 OAK ST	709.46	5,483
HABITAT FOR HUMANITY OF GREATER ORLANDO AREA INC 18-21-30-503-0D00-0010 PAD: ANCHOR RD	95.12	5,484
SUTTON JUANITA 18-21-30-503-0D00-0070 (HX) PAD: 1333 PINE ST *****GROVE TERRACE *****PB 7 PG 42	183.61	5,485
SIMMONS JEWEL E 18-21-30-504-0A00-0230 (HX) PAD: 100 CENTRAL ST LOTS 23 + 24 BLK A	428.55	5,486
HOUSE KATHLEEN E PER REP FOR EST OF MARGARET SOLOMON 18-21-30-504-0B00-0010 PAD: ANCHOR RD LOTS 1 2 & 3 BLK B	250.77	5,487
WILLIAMS OLLIE MAE 18-21-30-504-0B00-0090 (HX) PAD: 1243 MERRITT ST LOTS 9 + 10 BLK B	858.15	5,488
HARRIS DANNY E & HARRIS JACQUE F 18-21-30-504-0B00-0130 PAD: 1235 MERRITT ST *****WINWOOD PARK *****PB 3 PG 18	1,207.72	5,489
LOVETT AMOS JR & ROGERS BARBARA J 18-21-30-506-0B00-0051 (HX) PAD: 928 MORSE ST PART OF LOTS 5 + 6 DESCRIBED ...	714.80	5,490
KING MARY F & MALONE PATRICIA K 18-21-30-506-0B00-008A PAD: STATION ST NLY 40 FT OF SLY 120 FT OF ...	66.61	5,491

NAME - PARCEL NUMBER	TAXES DUE	SEQ. #
JACKSON LEROY JR 18-21-30-506-0E00-0010 (HX) PAD: 1175 MERRITT ST LOT 1 + E 25 FT OF LOT 2 BLK E *****WINWOOD PARK REPLAT *****PB 3 PG 30	551.50	5,492
WEEKS GRADY JR & CHERYL D 18-21-30-507-0000-0100 PAD: LEONARD ST MURRAY HORACE & WEEKS OSCAR ET AL 18-21-30-507-0000-0150 (HX) PAD: 109 STATION ST LOTS 15 + 16 REPLAT OF ...	97.11	5,493
WATKINS ISAAC C/O BISBY WATKINS 18-21-30-507-0000-0310 PAD: 130 LEON ST	468.02	5,495
J P F D INV CORP 18-21-30-507-0000-0410 PAD: 47 GEORGE ST	104.85	5,496
INGRAM GWENDOLYN 18-21-30-507-0000-0600 PAD: 117 LEON ST LOTS 60 TO 64 REPLAT OF ...	1,348.15	5,497
MARTIN NOEL & EARLINE 18-21-30-507-0000-0650 PAD: 123 LEON ST LOTS 65 + 66 REPLAT OF ...	381.92	5,498
INGRAM GWENDOLYN 18-21-30-507-0000-0670 PAD: 125 LEON ST LOTS 67 + 68 REPLAT OF ...	692.78	5,499
WATKINS ISAAC C/O ETHEL FERGUSON 18-21-30-507-0000-0730 PAD: LEON ST	101.03	5,500
DAVIS IRENE & MC DONALD TAMI T 18-21-30-507-0000-104A PAD: 110 HARRIS ST N 75 FT OF LOT 104 REPLAT OF ...	1,385.19	5,501
MORSE FARNEST & JOELLA 18-21-30-507-0000-1060 PAD: 1129 MORSE ST	388.54	5,502
MORSE JOELLA D 18-21-30-507-0000-1070 (HX) PAD: 1129 MORSE ST	258.05	5,503
MC NEIL CLAUDIE ATTN DOROTHY BRELOUE 18-21-30-507-0000-1080 PAD: MORSE ST	98.80	5,504
WILLIAMS JOHN H & LOUISE 18-21-30-507-0000-1090 PAD: MORSE (OFF) ST LOTS 109 110 + 111 REPLAT OF ...	315.67	5,505
BOLDEN AMOS 18-21-30-507-0000-1250 PAD: MORSE ST LOTS 125 + 126 (LESS RD) ...	214.59	5,506
BOLDEN AMOS & BOLDEN ELIZABETH 18-21-30-507-0000-1270 PAD: MORSE ST LOT 127 (LESS RD) REPLAT OF ...	126.76	5,507
BOLDEN AMOS 18-21-30-507-0000-1280 PAD: MORSE ST LOTS 128 + 129 (LESS RD) ...	186.93	5,508
BOLDEN AMOS & BOLDEN ELIZABETH 18-21-30-507-0000-1300 PAD: MORSE ST LOT 130 (LESS RD) REPLAT OF ...	65.63	5,509
GLOVER KENNETH C 18-21-30-507-0000-1340 PAD: JACKSON (OFF) ST LOTS 134 TO 139 REPLAT OF ...	1,797.40	5,510
GLOVER KENNETH C 18-21-30-507-0000-1420 PAD: JACKSON (OFF) ST LOTS 142 TO 145 REPLAT OF ... *****FROSTS ADD TO ALTAMONTE *****PB 1 PG 14	405.05	5,511
FREEMAN THOMAS G 18-21-30-508-0000-0160 PAD: 1009 E ALTAMONTE DR LOTS 16 17 18 & S 1/2 OF ...	12,750.84	5,512
WILSON ANTHONY L & JANICE L 18-21-30-508-0000-0730 PAD: 147 MARKER ST	895.55	5,513
WILSON ANTHONY L & JANICE L 18-21-30-508-0000-0740 PAD: 7 MARKER ST	258.31	5,514
WILSON ANTHONY L & JANICE L 18-21-30-508-0000-0750 PAD: LEONARD ST	84.45	5,515
ORIENTA INV LTD 18-21-30-508-0000-2330 PAD: 1003 ORIENTA AVE PT OF LOTS 233 TO 239 & VACD ... *****FROSTS ADD NO 2 TO *****ALTAMONTE *****PB 1 PG 13	16,273.04	5,516
ROBINSON ROSA M 18-21-30-509-0000-0050 (HX) PAD: 1071 MERRITT ST LOT 5 (LESS W 30 FT OF N 122 ...	270.64	5,517
PAMELA CORP C/O DR GORDON A MERRITT 18-21-30-509-0000-0120 PAD: 1010 WILLIAMS ST	2,407.26	5,518
STOREY MICHAEL 18-21-30-509-0000-013C PAD: 1040 EMERSON PT N 100 FT OF W 75 FT OF E 100 ...	117.84	5,519
MOODY TONI C 18-21-30-509-0000-014D PAD: 1046 WILLIAMS ST S 119 FT OF W 75 FT OF LOT ...	815.80	5,520
JONES ROY L & CASSIE 18-21-30-509-0000-015A PAD: 223 MARKER ST N 50 FT OF S 100 FT OF LOT 15	473.29	5,521
WILSON ANTHONY & JANICE 18-21-30-509-0000-015C PAD: 221 MARKER ST S 50 FT OF LOT 15 (LESS W 60 ...	736.88	5,522
WILSON WANDA L 18-21-30-509-0000-015D PAD: 1062 WILLIAMS ST W 60 FT OF S 50 FT OF LOT 15 ...	668.97	5,523
SHELTON SAMUEL C/O ANNA S ROBINSON 18-21-30-509-0000-018C PAD: 211 MARKER ST N 19 FT OF S 99 FT OF LOTS ... *****ALTAMONTE COMMERCIAL *****CENTER *****PB 4 PG 31	41.87	5,524
RISHELL GEORGE P & ROBERTA S 18-21-30-510-0A00-0270 PAD: 991 E 436 *****MALTBIE SHORES 1ST ADD *****PB 13 PG 4	937.89	5,525
GOMES HERMEINA T 18-21-30-511-0C00-0030 (HX) PAD: 860 DIANE DR *****TOWN & COUNTRY ESTATES *****REPLAT *****PB 12 PGS 29 + 30	753.48	5,526
ELLIOTT SUZANNE 18-21-30-514-0C00-0110 (HX) PAD: 232 ROBIN RD BEG S 1 DEG 35 MIN 50 SEC W ...	1,223.32	5,527

NAME - PARCEL NUMBER	TAXES DUE	SEQ. #
ARMATO SALVATORE & RUTH E 18-21-30-514-0D00-0290 (HX) PAD: 245 ROBIN RD	1,644.70	5,528
ARMATO RUTH E 18-21-30-514-0D00-0300 PAD: 247 ROBIN RD	714.32	5,529
WILLIAMS RICHARD G & WILLIAMS AMY S 18-21-30-514-0D00-0350 (HX) PAD: 257 ROBIN CT LOT 35 (LESS BEG MOST WLY ... *****PRAIRIE LAKE PARK *****PB 7 PG 64	8,385.19	5,530
JAPACO INC 18-21-30-515-0A00-0130 PAD: 511 PRAIRIE LAKE DR LOT 13 (LESS S 75 FT OF W 82 ...	3,201.75	5,531
WAYNE JAMES B 18-21-30-515-0A00-013A (HX) PAD: 509 PRAIRIE LAKE DR S 75 FT OF W 82 FT OF LOT 13 ...	476.12	5,532
STAGGS MARK & LINDA 18-21-30-515-0A00-0140 PAD: 505 PRAIRIE LAKE DR	4,076.99	5,533
WM SPECIALTY MTG LLC 18-21-30-515-0D00-013C (HX) PAD: 501 LILLIAN DR S 158.5 FT OF E 100 FT OF ...	1,118.73	5,534
CONFIDENTIAL PER STATUTES 119.07(03)(I) CID# 530 18-21-30-515-0D00-016B (HX) S 132 1/2 FT OF W 1/2 OF LOT ... *****MALTBIE SHORES 2ND ADD *****PB 16 PG 29	1,006.04	5,535
MARSHALL ALLEN 18-21-30-516-0C00-0060 (HX) PAD: 867 DARWIN DR -----SEC 19 TWP 21 RNG 30-----	995.05	5,536
COMMERCIAL REALTY GROUP INC 19-21-30-300-0010-0000 PAD: 7255 ESTAPONA CIR	39,516.46	5,537
COMMERCIAL REALTY GROUP INC 19-21-30-300-0020-0000 PAD: 7355 S 17-92	14,238.46	5,538
MOTORSPORTS OF ORLANDO LLC 19-21-30-300-0110-0000 PAD: 8155 S 17-92	9,564.66	5,539
SCHUREN RICHARD J PER REP ESTATE OF FOSTER SCHUREN 19-21-30-300-0160-0000	1,106.33	5,540
SCHUREN RICHARD J PER REP ESTATE OF FOSTER SCHUREN 19-21-30-300-016A-0000 PAD: 8610 17-92	3,210.35	5,541
RIVAS FERNANDO & OLABISI O 19-21-30-300-0420-0000 (HX) PAD: 110 E LAUREN CT	1,024.99	5,542
JIM TAYLOR CORPORATION 19-21-30-300-046A-0000	2,037.30	5,543
NORVELL DAVID E 19-21-30-300-053B-0000 PAD: 139 CANDACE DR	721.19	5,544
SPARTAN/17-92 LLC 19-21-30-300-0630-0000 PAD: 8615 S 17-92 *****LAKE OF THE WOODS SUBD *****PB 7 PG 25	6,121.55	5,545
BUTTERMILKS COUNTRY RESTAURANT LLC 19-21-30-501-0000-0100 PAD: 9001 S 17-92 WLY 321.62 FT OF LOT 10 ...	11,379.68	5,546
SNIDER DALE G & SNIDER QUEENE M 19-21-30-501-0000-010A (HX) PAD: 9031 N ORLANDO AVE PT LOT 10 BEG S 84 DEG 1 MIN ... *****OAK RIDGE PARK *****PB 8 PG 11	2,304.67	5,547
KMN INC 19-21-30-502-0A00-0010 PAD: 7340 S 17-92 BEG MOST SLY COR LOT 1 RUN N ...	8,235.42	5,548
BOWDEN J THOMAS 19-21-30-502-0A00-001B PAD: 150 SOUTH ST BEG 133 FT W OF NE COR LOT 1 ...	814.25	5,549
DIEL VICKY A 19-21-30-502-0B00-0110 (HX) PAD: 412 SOUTH ST LOTS 11 & 12 (LESS W 25 FT ... *****LAKE RIDGE PARK *****PB 9 PG 69	645.29	5,550
SNIDER CHRISTINA 19-21-30-503-0100-0060 PAD: SOUTH ST *****WALKERS ADD TO ALTAMONTE *****SPRINGS NO 2 *****PB 12 PG 93	225.48	5,551
KNIGHT MICHAEL R 19-21-30-504-0A00-0050 PAD: 508 LAVON DR	2,342.88	5,552
OUANO ROBERT A & CHERYL I. 19-21-30-504-0A00-0090 (HX) PAD: 516 LAVON DR	640.56	5,553
VELLEQUETTE KEITH & BROCK DAVID 19-21-30-504-0B00-0090 (HX) PAD: 517 LAVON DR	771.57	5,554
HAVIRD DON & LEEANN 19-21-30-504-0D00-0040 (HX) PAD: 607 LAVON DR *****WALKERS ADD TO ALTAMONTE *****SPRINGS *****PB 9 PG 14	1,233.80	5,555
LOPEZ EVANGELISTA & MARILYN 19-21-30-505-0A00-0070 (HX) PAD: 837 TURNBULL AVE *****FERN TERRACE *****PB 11 PG 28	984.48	5,556
BAILLEY CLARA M LIFE EST (STREET ANDREA M ETAL) 19-21-30-507-0B00-0200 (HX) PAD: 236 TANGELO AVE	845.66	5,557
MARTINEZ JOSE O & MIRTA I 19-21-30-507-0C00-0190 PAD: 232 O'BRIEN RD	1,307.87	5,558
BARRETT ROBERT E & JUNE E 19-21-30-507-0D00-0030 PAD: 170 ATLANTIC ANNEX PT	1,355.59	5,559
SCHUREN RICHARD J PER REP ESTATE OF FOSTER SCHUREN 19-21-30-507-0F00-0061 PAD: JAFFA DR BEG SE COR LOT 8 RUN N ... *****RICHARDSONS ADD TO *****WOODBIDGE *****PB 1 PG 3	30.97	5,560
CHURCH NEW SALEM BAPTIST ATTN E JACKSON 19-21-30-508-0000-0170 PAD: 9600 S 17-92 E 10 FT OF S 80 FT OF LOT 17 ... *****SEMINOLE INDUSTRIAL PARK *****PB 13 PG 83	1,137.60	5,561
TAYLOR ANDREA E & GAVIN H WATSON JR TR & TAYLOR ANITA T 19-21-30-509-0A00-0060 PAD: ATLANTIC AVE E 1/2 OF LOT 6 BLK A *****LAKEWOOD SHORES 1ST ADD *****PB 11 PG 56	732.28	5,562
TERRY EDWARD J 19-21-30-511-0000-0210 PAD: 245 CEDARWOOD RD	2,017.75	5,563
KELLER BRENDA M 19-21-30-511-0000-0590	1,872.17	5,564

NAME - PARCEL NUMBER	TAXES DUE	SEQ. #
PAD: 240 MAPLEWOOD DR *****COOL-MORE SUBD *****PB 10 PG 84		
BISHOP RICHARD L 19-21-30-512-0000-0150 (HX)	3,017.45	5,565
PAD: 257 SPARTAN DR ACEVEDO MARGARET J & JOHNSON JEROME M	1,277.13	5,566
19-21-30-512-0000-0200 PAD: 244 SPARTAN DR LOTS 20 + 21 *****LAKEWOOD SHORES *****PB 10 PG 52		
DIXON WALTER & VONYA 19-21-30-513-0A00-0040 (HX)	1,488.47	5,567
PAD: 135 N LAKEWOOD CIR *****CHARTER OAKS UNIT 1 *****PB 14 PG 83		
ALBEKORD NARGGES S & ALBEKORD HOSSEIN TRS	1,931.71	5,568
19-21-30-516-0A00-0020 PAD: 620 WOODLING PL MARCINCOWSKI VERNON	1,133.67	5,569
19-21-30-516-0E00-0180 (HX) PAD: 909 REDWOOD CT *****CHARTER OAKS UNIT 2 *****PB 14 PG 92		
HANCOCK WILLIAM L JR 19-21-30-517-0E00-0170 (HX)	763.03	5,570
PAD: 804 WALNUT PL *****LAURELWOOD *****PB 15 PG 85		
WEYER JILL B & KIMBRIEL BEVERLY G	1,526.06	5,571
19-21-30-518-0000-0470 (HX) PAD: 2204 DRIFTWOOD DR *****CASA GRANDE *****PB 18 PG 100		
612-614 CAMINO CT INC 19-21-30-522-0000-0140	1,711.27	5,572
PAD: 612 CAMINO CT DEHLINGER CHARLES A	1,618.97	5,573
19-21-30-522-0000-0200 PAD: 533 CAMINO CT *****WELLINGTON *****PB 25 PGS 7 TO 9		
YOUNGBLOOD FREDERICK B JR & CATHY C	896.80	5,574
19-21-30-525-0000-0430 PAD: 1864 WALES CT *****NORTHGATE *****PB 10 PGS 92 93 + 94		
CONFIDENTIAL PER STATUTES 119.07(03)(I) CID# 654	1,963.89	5,575
19-21-30-5BZ-0J00-0070 (HX) W 69 FT OF LOT 7 + E 6 FT OF ...	1,450.39	5,576
RHOADS LINDA S 19-21-30-5BZ-0J00-0130 (HX)		
PAD: 1941 SOUTH BLVD W 29.25 FT OF LOT 13 + E ...	1,545.84	5,577
PERRY STEVEN 19-21-30-5BZ-0N00-0240 (HX)		
PAD: 1937 HEWETT LN N 50 FT OF LOT 24 + S 25 FT ...	1,394.66	5,578
FAIN ROBERT & SHIRLEY 19-21-30-5BZ-0S00-0020 (HX)		
PAD: 1552 EAST BLVD N 69 FT OF LOT 2 + S 6 FT OF ...		
*****LAKE OF THE WOODS SEC 03 *****TOWNHOUSE *****PB 20 PGS 54 & 55		
THOME PAUL I & LILY B 19-21-30-5EB-0000-0870 (HX)	1,316.42	5,579
PAD: 218 NETTLEWOOD LN -----SEC 20 TWP 21 RNG 30----- *****ENGLISH ESTATES UNIT 1 *****PB 13 PG 1		
HILL THOMAS B JR & MELBA J 20-21-30-502-0B00-0090 (HX)	1,924.68	5,580
PAD: 2120 HUNTERFIELD RD E 48 FT OF LOT 9 + W 65 1/2 ...	1,637.25	5,581
GREENHILL AMY R 20-21-30-502-0C00-0210 (HX)		
PAD: 2085 FALMOUTH RD W 45 FT OF LOT 21 + E 40 FT ...	1,633.49	5,582
PALUZZI JOHN W III & ROCHELLE 20-21-30-502-0D00-0020 (HX)		
PAD: 1234 GASTONBERRY RD *****ENGLISH ESTATES UNIT 2 *****PB 13 PGS 84 + 85		
JONES JAMES D & HELEN S 20-21-30-503-0C00-0010 (HX)	1,262.87	5,583
PAD: 1220 OXFORD RD BUCHER PAMELA	2,361.71	5,584
20-21-30-503-0C00-0060 PAD: 2346 FALMOUTH RD NOVAK NEAL A & LINDA Y	1,874.34	5,585
20-21-30-503-0C00-0150 (HX) PAD: 2343 DERBYSHIRE RD W 40 FT OF LOT 15 + E 60 FT ...	1,313.23	5,586
FRANK RUSSEL K & BONNIE L 20-21-30-503-0D00-0160 (HX)		
PAD: 2341 FALMOUTH RD E 77 FT OF LOT 16 BLK D	1,322.23	5,587
EWING KATHERINE G 20-21-30-503-0F00-0030 (HX)		
PAD: 2341 HUNTERFIELD RD E 78 FT OF LOT 3 + W 2 FT OF ...	1,684.74	5,588
MAC DONALD MARSHA E 20-21-30-503-0M00-0080 (HX)		
PAD: 1240 WINSTON RD N 74.5 FT OF LOT 8 + S 15 FT ...		
*****ENGLISH ESTATES UNIT 3 *****PB 14 PGS 64 & 65		
CORREJER ELBA 20-21-30-505-0A00-0020 (HX)	1,836.19	5,589
PAD: 1435 OXFORD RD PT OF LOTS 1 + 2 BEG 4.65 FT ...	2,299.47	5,590
TARTAGLIA FREDERICK E JR 20-21-30-505-0A00-0030 (HX)		
PAD: 1433 OXFORD RD GOODPASTURE KEVIN M	2,236.20	5,591
20-21-30-505-0D00-0180 (HX) PAD: 1433 WINSTON RD E 79.6 FT OF LOT 18 BLK D		
*****INDIAN HILLS UNIT 1 REPLAT *****PB 14 PG 69		
TERHART SHELLY J 20-21-30-506-0500-0040 (HX)	1,445.84	5,592
PAD: 2620 FALMOUTH RD PAGE RICHARD G & ASHLEY H	2,743.09	5,593
20-21-30-506-0600-0010 PAD: 2607 FALMOUTH RD *****INDIAN HILLS UNIT 2 *****PB 14 PG 80		
BERGA-WARNER ADELINE E 20-21-30-508-1200-0020 (HX)	1,669.44	5,594
PAD: 1904 COLLIER DR *****HIGHLAND PINES UNIT 1 *****PB 14 PG 95		
HAYMAN ANGELA K & A-1 FUNDING CORP TRUSTEE	977.67	5,595
20-21-30-509-0000-0260 (HX) PAD: 109 LOCHINVAR DR *****INDIAN HILLS UNIT 4 *****PB 15 PG 19		
DANIELSON LEO & ANNIE M 20-21-30-511-0A00-0080 (HX)	1,661.46	5,596
PAD: 2021 KEWANEE TRL CONFIDENTIAL PER STATUTES 119.07(03)(I) CID# 514	1,739.35	5,597
20-21-30-511-0D00-0040 (HX) *****HIGHLAND PINES UNIT 3 *****PB 15 PG 23		
TAYLOR GEORGE W & TAYLOR SHIELA & WELLS TAYLOR N	1,803.39	5,598
20-21-30-512-0000-0720		

NAME - PARCEL NUMBER	TAXES DUE	SEQ. #
PAD: 204 WAVERLY DR *****ENGLISH ESTATES UNIT 4 *****PB 15 PG 37		
THOMAS ROSETTA B 20-21-30-513-0A00-0070 (HX)	2,184.90	5,599
PAD: 2105 HUNTERFIELD RD W 80 FT OF LOT 7 + E 8.3 FT ...	2,302.33	5,600
WALL GEORGE M 20-21-30-513-0A00-010A (HX)		
PAD: 2165 HUNTERFIELD RD W 72 FT OF LOT 10 + E 8.3 FT ...		
*****INDIAN HILLS UNIT 5 *****PB 15 PG 53		
EVANS CHARLES V 20-21-30-515-0000-0060 (HX)	1,555.55	5,601
PAD: 2031 COLLIER DR *****HIGHLAND PINES UNIT 4 *****PB 15 PG 90		
ANETRELLA IENA 20-21-30-517-0000-1250 (HX)	895.75	5,602
PAD: 227 LOCHMOND DR HODGES JOANNE M	1,184.55	5,603
20-21-30-517-0000-1360 (HX) PAD: 205 LOCHMOND DR *****ENGLISH WOODS *****PB 15 PG 93		
HOLLIS JAMES E 20-21-30-518-0000-0130 (HX)	2,052.53	5,604
PAD: 1560 WINSTON RD LOT 13 (LESS NLY 4 FT) BRONSON NANCY M	2,249.99	5,605
20-21-30-518-0000-0230 (HX) PAD: 2470 FIELDINGWOOD RD AMM LLC	2,895.17	5,606
20-21-30-518-0000-0350 PAD: 2319 CASTLEWOOD RD *****GREENGATE ESTATES *****PB 16 PG 17		
JACKSON CORY J 20-21-30-519-0000-0060 (HX)	1,433.72	5,607
PAD: 111 GRAHAM RD SANTOS RAUL P & PATRICIA L	1,130.20	5,608
20-21-30-519-0000-0170 (HX) PAD: 201 DOVERWOOD RD *****ENGLISH WOODS 1ST ADD *****PB 17 PG 45		
BRACE LAWRENCE & LINDA 20-21-30-520-0000-0140	2,831.05	5,609
PAD: 230 DOVERWOOD RD DRAYTON JAMES R & CYNTHIA C	1,957.52	5,610
20-21-30-520-0000-0290 (HX) PAD: 221 YARMOUTH RD *****LAKE OF THE WOODS SEC 04 *****TOWNHOUSE *****PB 21 PGS 28 & 29		
JONES DOUGLAS E 20-21-30-525-0000-1320 (HX)	1,665.58	5,611
PAD: 451 MEADOWOOD BLVD *****COACH LIGHT ESTATES *****PB 21 PGS 30 & 31		
FOYE DAVID W & NANCY L 20-21-30-526-0A00-0260 (HX)	2,232.94	5,612
PAD: 701 COACH LIGHT DR EDWARDS JACK & DIANE K	2,227.20	5,613
20-21-30-526-0B00-0080 (HX) PAD: 732 COACH LIGHT DR *****LAKE OF THE WOODS SEC 05 *****TOWNHOUSE *****PB 21 PG 97		
GRIMES KENNETH T 20-21-30-528-0000-1680	2,001.62	5,614
PAD: 462 MEADOWOOD BLVD CARNEY MELISSA A	1,649.94	5,615
20-21-30-528-0000-1740 (HX) PAD: 706 DRYWOOD AVE *****LAKE OF THE WOODS SEC 08 *****TOWNHOUSE *****PB 22 PG 84		
KENNEDY HAROLD R 20-21-30-530-0000-3470 (HX)	1,759.78	5,616
PAD: 475 S MEADOWOOD BLVD ENGLER CARL & ELOISE L	1,354.58	5,617
20-21-30-530-0000-3810 (HX) PAD: 1107 WOODBINE ST LO6 381 LAKE OF THE WOODS ...		
*****LAKE OF THE WOODS SEC 09 *****TOWNHOUSE *****PB 22 PG 85		
LOFTSON FRIDA 20-21-30-531-0000-2940 (HX)	1,257.87	5,618
PAD: 800 WESTWIND LN *****COACH LIGHT ESTATES SEC 2 *****ORB 1272 PG 1930		
REFD FRANK I 20-21-30-534-0C00-0120	1,763.78	5,619
PAD: 605 FELLOWSHIP DR VICARI JOSEPH	1,714.62	5,620
20-21-30-534-0D00-0170 PAD: 606 FELLOWSHIP DR #17D ALDERMAN BETTY C & ALDERMAN JENNIFER M	1,080.21	5,621
20-21-30-534-0F00-0230 (HX) PAD: 672 PARCHEMENT LN ALLEN TRAVIS W	1,101.33	5,622
20-21-30-534-0I00-0480 (HX) PAD: 652 FELLOWSHIP DR *****ASHWOOD *****ORB 1317 PG 1590		
JACKSON CORY J APT D103	632.89	5,623
20-21-30-535-0D00-1030 PAD: 1000 LAKE OF THE WOODS #1 UNIT 103 BLDG D	632.89	5,624
JAKOVljeVIC DRAGAN & TUTUS MARA		
20-21-30-535-0E00-2030 PAD: 1000 LAKE OF THE WOODS #2 UNIT 203 BLDG E	632.89	5,625
PADRON RICARDO & SARAH H APT H104		
20-21-30-535-0H00-1040 PAD: 1000 LAKE OF THE WOODS #1 UNIT 104 BLDG H *****WILSHIRE SQUARE *****PB 48 PGS 26 & 27		
LDM INC C/O DAVID MEADOWS	16,452.89	5,626
20-21-30-5MJ-0000-0020 -----SEC 21 TWP 21 RNG 30----- SULLIVAN KEVEN S & SIEGEL	4,408.89	5,627
GARY & KILCOURSE ROBERT S 21-21-30-300-0140-0000 PAD: 2701 RED BUG LAKE RD	250.97	5,628
SULLIVAN KEVIN G & SIEGEL GARY & KILCOURSE ROBERT		
21-21-30-300-014A-0000 PAD: RED BUG RD *****HEFTLER HOMES ORLANDO *****SEC ONE *****PB 13 PGS 5 + 6		
BRAMMEIER WILLIAM W APT 1404	1,837.47	5,629
21-21-30-501-0300-0040 PAD: 203 WILSHIRE DR FULLMER MARK S	738.35	5,630
21-21-30-501-0300-0250 (HX) PAD: 224 BRIGHTON WAY NIEVES OMAR A	1,932.82	5,631
21-21-30-501-0300-0290 PAD: 216 BRIGHTON WAY FRANKLIN HAROLD J JR & PAULINE	618.05	5,632
21-21-30-501-0300-0320 (HX) PAD: 210 BRIGHTON WAY COWART GREGORY D & KARRLYNN K	919.55	5,633
21-21-30-501-0400-0260 (HX) PAD: 210 CANNON WAY		

NAME - PARCEL NUMBER	TAXES DUE	SEQ. #
SIMONETTI EDGAR R 21-21-30-501-0500-0010 PAD: 812 WINTER PARK DR	1,451.41	5,634
MERGY SUSANNA E 21-21-30-501-0500-0020 (HX) PAD: 810 S WINTER PARK DR	846.11	5,635
MASEK MILES G 21-21-30-501-0500-0040 (HX) PAD: 806 S WINTER PARK DR	507.86	5,636
WEYGANDT RICKY A & CAROL A 21-21-30-501-0500-0100 (HX) PAD: 807 COLDWATER DR	812.88	5,637
MUSTAFA EVELLO & PLACERES ORTELIA	1,366.23	5,638
21-21-30-501-0700-0080 PAD: 515 BRIGHTON WAY GROSE ERMA	383.77	5,639
21-21-30-501-0800-0130 (HX) PAD: 521 WILSHIRE DR MATUTE JOSE R & WANDA L	652.43	5,640
21-21-30-501-0800-0250 (HX) PAD: 508 BRIGHTON WAY MARTINEZ REINALDO & MIRIAM	1,350.42	5,641
21-21-30-501-1100-0130 (HX) PAD: 603 GREGORY DR *****INDIAN HILLS UNIT 3 *****PB 14 PG 94		
DEMPSEY ROBERT A & JONTY L 21-21-30-503-0E00-0040 (HX) PAD: 2008 SHOSHONIE TRL *****SUMMERSET NORTH *****PB 15 PGS 13 + 14	363.83	5,642
JEFFERSON EVELYN 21-21-30-504-0A00-0140 (HX) PAD: 28 WINDING RIDGE RD	1,086.32	5,643
MC AVOY DANIEL G 21-21-30-504-0B00-0010 (HX) PAD: 9 SUMMERSET TER	1,158.55	5,644
MOUSSA ALAA A 21-21-30-504-0C00-0040 (HX) PAD: 93 MARK DAVID CT	841.37	5,645
KARNS RICKY D 21-21-30-504-0C00-0120 (HX) PAD: 92 MARK DAVID CT	638.04	5,646
VALERO ARTHUR F & FLORENTINA L 21-21-30-504-0C00-0260 (HX) PAD: 120 MARK DAVID BLVD *****SUMMERSET NORTH SEC 2 *****PB 15 PGS 38 + 39	964.08	5,647
BENNEFIELD TRAVIS W & ANITA A 21-21-30-505-0D00-0120 (HX) PAD: 622 WILSHIRE DR HUFFMAN MARY A	922.65	5,648
21-21-30-505-0D00-0190 PAD: 629 BENEDICT WAY WRIGHT PHYLIS L	1,733.09	5,649
21-21-30-505-0F00-0030 (HX) PAD: 505 FOREST DR ROSARIO JESSICA & LOUIS	982.73	5,650
21-21-30-505-0F00-0070 PAD: 513 FOREST DR OTVOS BRUCE JR & BERRIOS-OTVOS MARLENE M	2,358.82	5,651
21-21-30-505-0G00-0020 (HX) PAD: 429 ETM DR *****SEMPORAN SQUARE *****PB 15 PG 40	876.01	5,652
HUSSAIN SYED 21-21-30-506-0A00-0020 PAD: 970 E 436 SR BEG NW COR BLK A RUN E 225 ...	5,267.15	5,653
*****SAUSALITO *****ORB 993 PG 618		
SEAMAN DOT I & SEAMAN ROSEMARIE J	792.94	5,654
21-21-30-509-0400-00D0 (HX) PAD: 105 MADRID DR *****SAUSALITO SEC 2 *****PB 20 PGS 44 & 45		
MALGERSTORFE LOUISA 21-21-30-510-0C00-0040 (HX)	987.21	5,655
PAD: 679 SAN PABLO AVE DALBEY L RANDALL & MARY S	2,603.57	5,656
21-21-30-510-0D00-0050 (HX) PAD: 658 SAN PABLO AVE *****SAUSALITO SEC 3 *****PB 21 PGS 74-76		
CLARK JOSEPH D JR & PAULA J 21-21-30-511-0000-0020 (HX) PAD: 677 SAUSALITO BLVD	878.14	5,657
21-21-30-511-0000-0250 PAD: 662 STANHOPE DR SHAFIEI FIROOZEH & MOSHEN	2,212.55	5,658
21-21-30-511-0000-0050 (HX) PAD: 345 KANTOR BLVD *****SAUSALITO SEC 4 *****PB 23 PGS 94 & 95	1,143.90	5,659
RUGGIERO CYNTHIA 21-21-30-513-0000-1420 (HX) PAD: 636 STANHOPE DR *****CASSEL CREEK PHASE 1 *****PB 25 PGS 1 & 2	1,214.29	5,660
WARD ANNETTE C/O CATHY W GIBSON	743.30	5,661
21-21-30-514-0000-004C (HX) PAD: 2565 DERBYSHIRE CIR UNIT 4C *****SUMMIT VILLAGE UNIT 3 *****A CONDO *****PB 30 PGS 100 TO 102		
FRY JAMES E 21-21-30-515-0000-52F0 (HX) PAD: 566 CASCADE CIR #106 UNIT 52E SUMMIT VILLAGE UNIT ...	104.47	5,662
ALLEN LUIS & CLEMENCIA B 21-21-30-515-0000-63D0 PAD: 524 ETNA UNIT 110 CT UNIT 63D SUMMIT VILLAGE UNIT ... *****COACH LIGHT ESTATES SEC 3 *****PB 25 PG 86	1,337.52	5,663
BONICA ROBERT & LORI 21-21-30-516-0B00-0270 (HX) PAD: 2205 WINSLOW CIR *****LAKE HOWELL ARMS CONDO *****ORB 1377 PG 1145	1,924.38	5,664
HARPER KENNETH F 21-21-30-517-0000-1110 (HX) PAD: 111 GEORGETOWN DR UNIT 111	512.35	5,665
RIVERA MIRIAM D 21-21-30-517-0000-1140 (HX) PAD: 114 GEORGETOWN DR UNIT 114	253.42	5,666
LEMBERGER ALAN R 21-21-30-517-0000-119D PAD: 119 GEORGETOWN #D DR UNIT 119D	755.68	5,667
ROBISON DAVID K & MARY K 21-21-30-517-0000-224A PAD: 224 GEORGETOWN #A DR UNIT 224A	412.52	5,668
SANTIAGO BRENDA I 21-21-30-517-0000-226C (HX) PAD: 226 GEORGETOWN #C DR UNIT 226C	71.57	5,669
LAKE HOWELL ARMS LLC 21-21-30-517-0000-3060 PAD: 306 GEORGETOWN DR UNIT 306	975.87	5,670
PUSKAS STEVE S & KATHLEEN R 21-21-30-517-0000-3340 PAD: 334 GEORGETOWN DR UNIT 334	689.30	5,671
DEWEY KENNETH 21-21-30-517-0000-3420 PAD: 342 GEORGETOWN DR	819.	

NAME - PARCEL NUMBER	TAXES DUE	SEQ. #
UNIT 342 WINCKELMANN THOMAS W 21-21-30-517-0000-403B PAD: 403 GEORGETOWN #B DR UNIT 403B	631.54	5,673
RANDOLPH VICKEY T 21-21-30-517-0000-526A (HX) PAD: 526 GEORGETOWN #A DR UNIT 526A	165.02	5,674
SANBAR INV GROUP LLC 21-21-30-517-0000-616C PAD: 616 GEORGETOWN #C DR UNIT 616C	1,140.95	5,675
MILLER MAUREEN 21-21-30-517-0000-616D PAD: 616 GEORGETOWN #D DR UNIT 616D	929.14	5,676
GIBBS JOHN T & GIBBS JOHN G SR TRUSTEE 21-21-30-517-0000-630C PAD: 630 GEORGETOWN #C DR UNIT 630C	1,141.95	5,677
MC KENNA ANNA F 21-21-30-517-0000-630D (HX) PAD: 630 GEORGETOWN #D DR UNIT 630D	208.76	5,678
BARRETT RICHARD L & KAREN W 21-21-30-517-0000-632A PAD: 632 GEORGETOWN #A DR UNIT 632A	1,140.95	5,679
ROZANSKI JOHN 21-21-30-517-0000-632D PAD: 632 GEORGETOWN #D DR UNIT 632D	929.14	5,680
SUMMIT VILLAGE UNIT 1 CONDO *****PB 28 PGS 63 TO 65	*****	*****
ALVAREZ MARISOL 21-21-30-518-0000-21D0 (HX) PAD: 209 ESPANADE WAY #111 UNIT 21D	462.87	5,681
FARRIS FRANCES 21-21-30-518-0000-22C0 (HX) PAD: 532 CASCADE CIR #108 UNIT 22C	298.82	5,682
MERKEL ALICE & PANNULLA ROBERT W 21-21-30-518-0000-23C0 PAD: 534 CASCADE #108 CIR UNIT 23C	1,080.22	5,683
BAILEY JOHN P & MARGARET A 21-21-30-518-0000-25F0 PAD: 538 CASCADE #102 CIR UNIT 25F	1,318.43	5,684
DEER RUN UNIT 25 *****PB 29 PGS 17 & 18	*****	*****
CHOPRA MARIA P 21-21-30-519-0000-0200 PAD: 932 S LAKE STERLING CT *****SUMMIT VILLAGE UNIT 2 *****PB 29 PGS 62 TO 64	2,599.19	5,685
KING LISA 21-21-30-522-0000-04B0 (HX) PAD: 507 POLARIS LOOP UNIT 105 UNIT 4B	172.97	5,686
FLAMARIQUE MONICA & VELA SUSANA 21-21-30-522-0000-07D0 (HX) PAD: 537 CASCADE CIR #103 UNIT 7D	571.14	5,687
PHILOGENE HANNAH M 21-21-30-522-0000-12E0 PAD: 518 POLARIS LOOP #106 UNIT 12E	820.66	5,688
SUMMIT VILLAGE UNIT 4 *****PB 36 PGS 38 TO 40	*****	*****
WILLIAMS DEBORAH L & JEFFERY S 21-21-30-524-0000-57A0 PAD: 215 APEX POINT UNIT 101 UNIT 57A	1,318.43	5,689
ROCHLIN ROBERT 21-21-30-524-0000-58E0 PAD: 208 DIAMOND COVE UNIT 106 UNIT 58E	820.66	5,690
-----SEC 22 TWP 21 RNG 30-----		
SMALL TERESA B 22-21-30-300-002C-0000 PAD: 300 EAGLE CIR (.56 AC)	4,731.29	5,691
GUSTAFSON BRAD & BENSON WILLIAM J CO-TRS 22-21-30-300-002D-0000 *****LAGO VISTA SUB *****PB 20 PGS 32 & 33	11.82	5,692
GONZALEZ LUIZ & PEREZ MARTA TRUSTEES 22-21-30-501-0000-1480 PAD: 148 LAGO VISTA BLVD	1,669.76	5,693
ROSADO ISMAEL & MONTANEZ JUANITA 22-21-30-501-0000-1660 PAD: 166 LAGO VISTA BLVD	1,581.76	5,694
ROWE CHARLES 22-21-30-501-0000-1780 (HX) PAD: 178 LAGO VISTA BLVD	1,216.60	5,695
*****HOWELL HARBOR ESTATES *****PB 24 PG 53	*****	*****
HOOIE JEFFERY S & GOLDSMITH KAREN L 22-21-30-503-0000-0090 (HX) PAD: 1033 HOWELL HARBOUR DR ALL LOT 9 & E 33.75 FT OF ...	7,367.53	5,696
BAGHERZADEH AHMAD 22-21-30-503-0000-0110 PAD: 1049 HOWELL HARBOUR DR W 22.50 FT OF LOT 11 & ALL ...	3,160.12	5,697
CHASE LEIGH B 22-21-30-503-0000-0130 (HX) PAD: 1053 HOWELL HARBOUR DR W 78.75 FT OF LOT 13 & E 1/2 ...	7,259.49	5,698
YEAGLEY ANDREW S & MARY Y 22-21-30-503-0000-0290 (HX) PAD: 1028 HOWELL HARBOUR DR *****HARBOR LANDING *****PB 24 PG 78	3,554.52	5,699
HARDESTY JERRY 22-21-30-504-0000-0050 (HX) PAD: 3016 HARBOUR LANDING WAY	3,113.71	5,700
JOHNSON ERROL B & VIVETTE 22-21-30-504-0000-0180 PAD: 3005 HARBOUR LANDING WAY	4,039.47	5,701
ROBERT J BENSON INC TRUSTEE FBO 22-21-30-504-0000-0250 (HX) PAD: 2977 HARBOUR LANDING WAY *****DEER RUN UNIT 07B *****PB 27 PG 86	2,849.49	5,702
JACKSON SCOTT 22-21-30-506-0000-1380 PAD: 360 COPPERSTONE CIR *****SUMMERHILL PH 1 *****PB 31 PGS 50 TO 52	1,939.76	5,703
MC BRIDE KAREN K 22-21-30-507-0000-0070 (HX) PAD: 974 CONGRESS CT	734.26	5,704
DE JESUS EDUARDO J & CATALINA 22-21-30-507-0000-0250 (HX) PAD: 2928 LOWELL CT	946.37	5,705
QUEEN ROY D 22-21-30-507-0000-0530 (HX) PAD: 2941 LOWELL CT	864.18	5,706
ROXBURY THOMAS & PRISCILLA 22-21-30-507-0000-0700 (HX) PAD: 2998 EMBASSY CT	726.36	5,707
ZIEGLAR YOLANDA 22-21-30-507-0000-0740 (HX) PAD: 2987 EMBASSY CT	711.39	5,708

NAME - PARCEL NUMBER	TAXES DUE	SEQ. #
SMITH RALPH W & FRANCES H D 22-21-30-507-0000-0780 PAD: 2971 EMBASSY CT *****HUNTERS CHASE CONDO PH 1 *****ORB 1781 PG 1576	1,430.33	5,709
NALWALLIA HUSSAINI 22-21-30-509-0200-0110 PAD: 900 NORTHERN DANCER #202	1,623.28	5,710
NALWALLIA HUSSAINI F C/O BANK DUCAIRE 22-21-30-509-0500-0390 PAD: 935 NORTHERN DANCER WAY #	1,666.61	5,711
COBO VICTOR M JR & HECTAR 22-21-30-509-1000-0740 (HX) PAD: 1141 EXCELLER CT #105	765.56	5,712
OLSON DONALD A HEIRS C/O CARL OLSON APT #3B 22-21-30-509-1000-0800 (HX) PAD: 1141 EXCELLER #101 CT *****LAKEHURST *****PB 55 PGS 17 THRU 20	741.28	5,713
BROWN KRIS G & DIANA M 22-21-30-512-0000-0340 PAD: 2790 WILLOW BAY TER	4,075.09	5,714
BIONDI RICHARD I & IANA C 22-21-30-512-0000-0370 (HX) PAD: 2778 WILLOW BAY TER	3,791.90	5,715
*****ROYAL OAKS *****PB 59 PGS 22 THRU 24	*****	*****
INGALLS KEVIN 22-21-30-513-0000-0060 (HX) PAD: 1457 WAUKON CIR	2,594.03	5,716
R V M DESIGN PROPERTIES INC 22-21-30-513-0000-0700 PAD: 891 NONASTONE RUN	3,719.19	5,717
*****OAKHURST RESERVE UNIT ONE *****PB 61 PGS 54 - 62 *****ALL 22-21-30 A/1 A/4 & A/3A	*****	*****
STEIN MICHAEL J & ROBERTA V 22-21-30-514-0000-0010 PAD: 1035 CINNAMON FERN CT	732.17	5,718
REHMAN NABIL & QURESHI SAADIA 22-21-30-514-0000-0620 PAD: 1761 SFTING SUN LP -----SEC 23 TWP 21 RNG 30-----	622.28	5,719
DINATALE REGIS C & JOYCE P 23-21-30-300-015B-0000 *****HOWELL COVE 1ST SEC *****PB 20 PGS 74 & 75	183.70	5,720
SPRADLIN JAMES G & REBECCA S 23-21-30-501-0E00-0030 (HX) PAD: 3536 MERIVALE DR *****HOWELL COVE 2ND SEC *****PB 21 PGS 84 & 85	1,700.68	5,721
KAMINSKI RICHARD & KIMBERLY W 23-21-30-502-0J00-0020 (HX) PAD: 3527 MEDFORD RD *****HOWELL COVE 4TH SEC *****PB 24 PGS 47 & 48	1,885.67	5,722
FUGATE ROBERT W & LINDA C 23-21-30-505-0T00-0260 (HX) PAD: 3625 JERICHO DR *****SUTTERS MILL UNIT 2 *****PB 25 PG 12	1,439.36	5,723
KEENE ALMA M 23-21-30-506-0000-0090 (HX) PAD: 1033 NODDING PINES WAY *****ORANGE GROVE PARK UNIT 01 *****PB 27 PG 60	1,967.50	5,724
KNIGHT JOHN & SUSAN L 23-21-30-507-0000-0010 (HX) PAD: 998 N JERICHO DR LOT 1 (LESS RD) ORANGE GROVE ...	1,142.83	5,725
GRANT THOMAS R 23-21-30-507-0000-0270 (HX) PAD: 2901 AMROTH PL LOT 27 (LESS RD) ORANGE ... *****CREEKS BEND *****PB 27 PGS 96 & 97	1,082.22	5,726
KURAU TYLER P & WRIGHT ASHLEY K 23-21-30-508-0000-0050 (HX) PAD: 3641 E CREEKS BEND CT	2,516.06	5,727
BOULAY JACQUES J 23-21-30-508-0000-0170 (HX) PAD: 1046 WHISPERING CV	2,777.82	5,728
WEEKS ROCK & LORRIE 23-21-30-508-0000-0460 (HX) PAD: 1032 CREEKS BEND DR *****BELLE MEADE *****PB 28 PG 9	2,863.68	5,729
CLYNE CAROL F 23-21-30-509-0A00-0030 (HX) PAD: 4090 GALLAGHER LOOP	2,709.96	5,730
HUDSON BETTIE J 23-21-30-509-0B00-0070 (HX) PAD: 4057 GALLAGHER LOOP *****ORANGE GROVE PARK UNIT 2 *****PB 29 PG 61	2,784.36	5,731
MUKHERJEE ARABINDA & BANDANA 23-21-30-510-0000-0290 PAD: 938 N JERICHO DR	2,125.68	5,732
FLANAGAN SEAN & TRACEY 23-21-30-510-0000-0360 (HX) PAD: 910 N JERICHO DR	1,728.12	5,733
TRAYNOR GREGORY D & REBECCA M 23-21-30-510-0000-0700 (HX) PAD: 835 N JERICHO DR	1,165.37	5,734
ROBINSON MICHAEL A & TRACY L 23-21-30-510-0000-0740 (HX) PAD: 851 N JERICHO DR	1,910.19	5,735
BENTON ELIZABETH 23-21-30-510-0000-0800 (HX) PAD: 891 N JERICHO DR *****HOLLOWBROOK WEST *****PB 32 PGS 88 TO 90	1,155.63	5,736
RIVERO VINCENTINA M 23-21-30-511-0000-0350 (HX) PAD: 877 CONKLIN CT	1,229.91	5,737
MC LEOD BASIL F & JOAN M 23-21-30-511-0000-0400 (HX) PAD: 3617 S ST LUCIE DR	1,584.70	5,738
SMITH CLOVER S 23-21-30-511-0000-0690 PAD: 4092 BISCAYNE CT *****ORANGE GROVE PARK UNIT 4 *****PB 33 PG 22	2,600.78	5,739
COOK GEORGE 23-21-30-512-0000-1380 PAD: 2905 AMROTH PL LOT 138 (LESS RD) *****BELLE MEADE UNIT 2 *****PB 33 PG 29	2,426.59	5,740
WHITE JAMES I 23-21-30-513-0B00-0100 (HX) PAD: 4084 BELLE MEADE CT	3,615.64	5,741
HARDING TIMOTHY S & ALYCE A 23-21-30-513-0B00-0170 (HX) PAD: 4079 BELLE MEADE CT *****BELLE MEADE UNIT 3 PH 1 *****PB 35 PG 61	2,360.76	5,742
LANTIGUA CARLOS M & MYRIAM D 23-21-30-514-0000-0040 (HX) PAD: 3983 HAYNES CIR *****HOLLOWBROOK WEST PH 2 *****PB 36 PGS 8 & 9	2,697.12	5,743
SCRIMA DANIEL M 23-21-30-515-0000-0900 (HX) PAD: 3615 OKEECHOBEE CIR *****HOLLOWBROOK WEST PH 4 *****PB 36 PGS 77 TO 79	1,656.39	5,744
PEREZ MARIA J & LOPEZ JOSE C 23-21-30-518-0000-1400 PAD: 3491 S ST LUCIE DR	2,248.02	5,745

NAME - PARCEL NUMBER	TAXES DUE	SEQ. #
YING-CAREY VIVIENNE A & CAREY CARL A 23-21-30-518-0000-1660 (HX) PAD: 3335 S ST LUCIE DR	1,837.75	5,746
TINKLEY ERIC G 23-21-30-518-0000-1670 PAD: 3329 S ST LUCIE DR	2,082.50	5,747
BETSINGER BRIAN S & HAUCK JENNIFER L 23-21-30-518-0000-1810 (HX) PAD: 3300 BUFFAM PL	1,231.78	5,748
BURKE MARJORIE E 23-21-30-518-0000-2250 (HX) PAD: 3450 BUFFAM PL	1,499.21	5,749
PATTILLO WAYNE D & JOANN 23-21-30-518-0000-2440 (HX) PAD: 3505 BUFFAM PL *****HOWELL CREEK PARK PH 1A *****PB 44 PGS 1 & 2	1,418.28	5,750
COUGHLIN SHAWN P & TAMMY I 23-21-30-521-0000-0220 (HX) PAD: 3761 ALDERGATE PL	4,424.54	5,751
NOROUZI DAVID 23-21-30-521-0000-0230 PAD: 3764 ALDERGATE PL LOT 23 (LESS RD) *****LOST CREEK *****PB 46 PGS 72 THRU 75	779.76	5,752
POWELL SCOTT H 23-21-30-51T-0000-0200 (HX) PAD: 1177 VALLEY CREEK RUN -----SEC 24 TWP 21 RNG 30-----	1,841.94	5,753
*****TUSCAWILLA POINT *****PB 23 PGS 81 & 82	*****	*****
CONFIDENTIAL PER STATUTES 119.07(03)(I) CID# 127 24-21-30-501-0000-0500 (HX) PUSKARIC EDWARD M & REBECCA A 24-21-30-501-0000-0600 (HX) PAD: 843 HUCKLEBERRY LN	1,374.07	5,754
ROBERTS ROBERT E 24-21-30-501-0000-0690 (HX) PAD: 943 BLUEBERRY HOLLOW CT *****WILLOW RUN *****PB 30 PGS 58 TO 60	1,647.16	5,756
HUSSEINI SAWSAN & MOUGHRAHAB MEROUAN 24-21-30-504-0000-0380 (HX) PAD: 4214 LORI LOOP	2,960.77	5,757
PANNULLA ROBERT W & BARBARA M 24-21-30-504-0000-0430 (HX) PAD: 700 WILLOW RUN LN LOT 43 (LESS BEG N COR RUN ... *****WILLA SPRINGS COMMERCIAL *****CENTER PH 2A *****PB 40 PGS 61 TO 63	5,999.34	5,758
WASH EXPRESS INC 24-21-30-508-0000-0110 PAD: 1464 TUSCAWILLA RD LOT 11 (LESS RD) WILLA SPGS ...	8,339.58	5,759
WILLA SPRINGS OFFICE PARK INC 24-21-30-508-0000-0130 PAD: WILLA SPRINGS DR *****STONEHURST PH 2 *****PB 59 PGS 51 & 52	2,682.44	5,760
VINTAGE HOMES INC 24-21-30-518-0000-0510 PAD: 4580 OLD CARRIAGE TRL	1,633.09	5,761
CRESPO MIGUEL T & ROCIO 24-21-30-518-0000-0570 PAD: 4604 OLD CARRIAGE TRL	1,449.24	5,762
HEIDENESCHER HOMES INC 24-21-30-518-0000-0620 PAD: 4589 OLD CARRIAGE TRL *****SUNRISE VILLAGE UNIT 4 *****PB 29 PGS 38 & 39	1,449.24	5,763
SOTO AGRIPINA 24-21-30-5GX-0000-1610 (HX) PAD: 1189 LA MESA AVE	720.25	5,764
FONT RAUL A JR & ANA D 24-21-30-5GX-0000-2060 (HX) PAD: 1355 PALO ALTO CT *****HOLLOWBROOK *****PB 32 PGS 86 & 87	1,164.49	5,765
CHIRINOS & MARIANELA & JUAN 24-21-30-5HX-0000-0360 PAD: 696 KISSIMMEE PL	2,701.58	5,766
RIFG EDWARD F & EILEEN H 24-21-30-5HX-0000-0580 (HX) PAD: 745 KISSIMMEE PL SMFAL PAUL D & EMMA 24-21-30-5HX-0000-0730 (HX) PAD: 4020 BISCAYNE DR *****HOLLOWBROOK PH 2 *****PB 36 PGS 5 TO 7	2,193.65	5,767
ROMERO ADRIAN M & DELIA W 24-21-30-5JL-0000-1510 (HX) PAD: 3690 BISCAYNE DR	1,823.48	5,769
STONE LESLIE C 24-21-30-5JL-0000-1810 (HX) PAD: 652 SUMTER CT	2,009.28	5,770
WHITLOCK GENE 24-21-30-5JL-0000-1940 (HX) PAD: 635 ARBUKLE CT *****STONEHURST *****PB 54 PGS 71 & 72	2,071.94	5,771
VINTAGE HOMES INC 24-21-30-5NZ-0000-0160 PAD: 4557 OLD CARRIAGE TRL	1,449.24	5,772
LEIBY JOHN H JR & SOON 24-21-30-5NZ-0000-0210 PAD: 4537 OLD CARRIAGE TRL	9,637.30	5,773
MEYERS WESLEY E & CYNTHIA J 24-21-30-5NZ-0000-0450 (HX) PAD: 4513 OLD CARRIAGE TRL -----SEC 25 TWP 21 RNG 30-----	9,233.72	5,774
LLOYD DAVID F 25-21-30-300-0050-0000 PAD: 1675 TUSCAWILLA RD	556.77	5,775
ERIKSSON ROBERT N & WHITE NANCY L 25-21-30-300-0070-0000 (HX) PAD: 4666 DIKE RD	51.59	5,776
BARNETT HARVEY A & JOANN M 25-21-30-300-026C-0000 (HX) PAD: 4107 GABRIELLA LN	6,080.46	5,777
BARBER MARGARET A 25-21-30-300-031C-0000 (HX) PAD: 4616 GABRIELLA LN	4,294.11	5,778
BRYAN JAMES B IV 25-21-30-300-031K-0000 (HX) PAD: 4377 GABRIELLA LN *****CAROLYN ESTATES *****PB 21 PG 86	5,416.20	5,779
FELIX JOHN & ROSANNA N 25-21-30-504-0000-0370 (HX) PAD: 1844 E CHERYL DR	1,904.08	5,780
HUDSON JOHN H & PATRICIA S 25-21-30-504-0000-0400 (HX) PAD: 1713 E CHERYL DR	2,051.46	5,781
WEBB JAMES P & LINDA S 25-21-30-504-0000-0550 (HX) PAD: 4211 BEAU JAMES CT *****TAMARAK *****PB 25 PG 29	1,745.38	5,782
NORTON LAWRENCE L & TONI E 25-21-30-505-0000-0060 (HX) PAD: 1620 BOMI CIR	1,909.12	5,783
TOMELO LOUIS J & KELLIE E 25-21-30-505-0000-0460 PAD: 1619 BOMI CIR *****AMBERWOOD UNIT 2 *****PB 28 PG 17	2,684.32	5,784
ABAHAZIE JOHN R & LINDA M 25-21-30-507-0000-0300 (HX) PAD: 1521 SUGARWOOD CIR	2,512.75	5,785

NAME - PARCEL NUMBER	TAXES DUE	SEQ. #
*****WILLA GROVE	*****	*****
*****PB 29 PGS 53 & 54	*****	*****
WEBER ROBERT A & BRENDA	1,988.70	5,786
25-21-30-508-0000-0070 (HX)		
PAD: 1778 WILLA CIR		
DEMNER BRIDGET A	1,678.31	5,787
25-21-30-508-0000-0300 (HX)		
PAD: 1730 WILLA CIR		
*****QUAIL RUN	*****	*****
*****PB 33 PGS 20 & 21	*****	*****
TEPLY VERNON A & DEBORAH L	2,552.74	5,788
25-21-30-510-0000-0150 (HX)		
PAD: 4586 WHIMBREL RD		
BRANA LUCIANO & EDELTRAUD E	2,333.98	5,789
25-21-30-510-0000-0370 (HX)		
PAD: 4554 REDHAWK CT		
*****AUTUMN GLEN PH 2	*****	*****
*****PB 35 PGS 48 & 49	*****	*****
CREWS LUCY M & STEVEN C	2,174.52	5,790
25-21-30-512-0000-0710 (HX)		
PAD: 1952 SHADYHILL TER		
BOKAR ANNE K LIFE EST	1,678.75	5,791
(BOKAR ANNE K TRUSTEE)		
25-21-30-512-0000-1060 (HX)		
PAD: 1851 SHADYHILL TER		
*****KINGS COVE	*****	*****
*****PB 38 PGS 64 TO 66	*****	*****
PLUMLEY BLAKELY K & JULIE	4,152.09	5,792
25-21-30-514-0000-0050		
PAD: 4268 STEED TER		
DAVY VIRIS I	2,250.67	5,793
25-21-30-514-0000-0310 (HX)		
PAD: 2001 DUTCHESS LN		
SATAZAR ALBERT A & LAURA E	3,865.04	5,794
25-21-30-514-0000-0510		
PAD: 4309 STEED TER		
SPELLMAN RAYMOND A	2,632.04	5,795
25-21-30-514-0000-0730 (HX)		
PAD: 4432 STEED TER		
PERSUAD CRISHNA	3,201.74	5,796
25-21-30-514-0000-0750 (HX)		
PAD: 4440 STEED TER		
-----SEC 26 TWP 21 RNG 30-----		
GREEN DAVID L	698.38	5,797
26-21-30-300-011E-0000		
(ADD TO ROLL FOR 2002 TAXES)		
GREEN DAVID L	4,227.33	5,798
26-21-30-300-011E-0000 (HX)		
PAD: 4501 HOWELL BRANCH RD		
ICKES CHARLES & STEPHANIE	2,056.98	5,799
26-21-30-300-0160-0000 (HX)		
PAD: 2804 DIKE RD		
*****GARDEN LAKE ESTATES UNIT 2	*****	*****
*****PB 24 PG 74	*****	*****
COELLO CLAUDIA N	1,565.09	5,800
26-21-30-501-0000-0350 (HX)		
PAD: 1961 ASTER DR		
*****GARDEN LAKE ESTATES UNIT 1	*****	*****
*****PB 19 PGS 14 & 15	*****	*****
FERREIRA JOHN & CONSUELA	1,584.81	5,801
26-21-30-502-0000-0650 (HX)		
PAD: 1811 GIADIODAS DR		
RACINES ALEJANDRO A & KIMBERLY	1,382.58	5,802
26-21-30-502-0000-0810 (HX)		
PAD: 1700 SHASTA CT		
NOVIELLO JOAN C	216.48	5,803
26-21-30-502-0000-0920 (HX)		
PAD: 3651 HAWTHORNE LN		
*****HOWELL ESTATES REPLAT	*****	*****
*****PB 18 PGS 47 & 48	*****	*****
GILLETTE BETTY J	2,839.62	5,804
26-21-30-503-0000-0040		
PAD: 1006 MANCHESTER CIR		
DOWN ROBERT J & JANE E	1,754.10	5,805
26-21-30-503-0000-1240 (HX)		
PAD: 1019 PRINCESS GATE BLVD		
*****HOWELL ESTATES 1ST ADD	*****	*****
*****PB 23 PG 32	*****	*****
ARGYLE JOSEPH & AMY	1,324.60	5,806
26-21-30-504-0000-0090 (HX)		
PAD: 1062 MANCHESTER DR		
KLUVER RANDY J & BURNETTE S	1,549.32	5,807
26-21-30-504-0000-0220 (HX)		
PAD: 1056 PRINCESS GATE BLVD		
*****HOWELL ESTATES 2ND ADD	*****	*****
*****PB 25 PG 5	*****	*****
DEMPS TORREY L & MELANIE M	1,385.46	5,808
26-21-30-505-0000-0240 (HX)		
PAD: 1026 WORTHING CT		
RAMOS JULIO A & VAZQUEZ LOURDES A	1,514.82	5,809
26-21-30-505-0000-0350 (HX)		
PAD: 1048 LUNDY CT		
*****PELICAN BAY	*****	*****
*****PB 26 PGS 21 & 22	*****	*****
BOBBE JACQUES & REIDUN	3,277.28	5,810
26-21-30-506-0000-0400 (HX)		
PAD: 3307 DEREK CT		
*****HARBOR RIDGE	*****	*****
*****PB 26 PG 44	*****	*****
DINKINS TERRY W & VICTORIA A	2,016.68	5,811
26-21-30-507-0000-0340 (HX)		
PAD: 2862 BUCCANEER DR		
QUITTAINAH ABDEL-RAHMAN & NAWAL	1,282.30	5,812
26-21-30-507-0000-0780 (HX)		
PAD: 2801 BUCCANEER DR		
*****GARDEN LAKE ESTATES UNIT 3	*****	*****
*****PB 26 PGS 71 & 72	*****	*****
SMITH CLARENCE E	2,433.77	5,813
26-21-30-508-0000-0390		
PAD: 1441 ASTER CT		
BENNETT ROBERT J & JULIET D C	1,788.98	5,814
26-21-30-508-0000-0560 (HX)		
PAD: 1330 CLADIOLAS DR		
*****SPRINGVIEW	*****	*****
*****PB 29 PGS 42 & 43	*****	*****
BURCHFIELD RAY	220.34	5,815
26-21-30-509-0000-0290 (HX)		
PAD: 1185 SPRINGVIEW RUN		
BLACKETER GARY J & ELIZABETH A	2,022.66	5,816
26-21-30-509-0000-0460		
PAD: 1175 LAZY HOLLOW PL		
*****BENNINGTON	*****	*****
*****PB 61 PG 10	*****	*****
*****ALL 26-21-30-300-0060-0000	*****	*****
STIHLER ROBERT E & KUNCIS NANCY W	2,329.21	5,817
26-21-30-511-0000-0060 (HX)		
PAD: 3321 BENNINGTON CT		
*****COUNTRY LANE	*****	*****
*****PB 28 PGS 77 & 78	*****	*****
KEMPER-LYNCH SCOTT & BALTZER PAUL A	2,368.21	5,818
26-21-30-511-0000-0620		
PAD: 1566 LANWDALE CIR		
LOT 62 (LESS RD)		
SECURITY MGMT OF ORANGE INC	2,168.33	5,819
26-21-30-511-0000-0710		
PAD: 1548 LANWDALE CIR		
MASON SEAN L	1,894.04	5,820
26-21-30-511-0000-1480		
PAD: 1405 AUBURN GREEN LOOP		
MASON SEAN L	2,138.82	5,821
26-21-30-511-0000-1490		
PAD: 1409 AUBURN GREEN LOOP		
*****HYDE PARK	*****	*****
*****PB 34 PGS 38 TO 40	*****	*****
LEE KIMBERLY F	1,728.09	5,822
26-21-30-511-0000-0100 (HX)		
PAD: 3017 LITTLE CYPRESS CV		
TORRES HECTOR	516.78	5,823
26-21-30-511-0000-1160 (HX)		
PAD: 3185 BATTERSEA WAY		
-----SEC 27 TWP 21 RNG 30-----		
MURRAY COLLEEN L	5,455.51	5,824
27-21-30-300-009D-0000		
PAD: LAKE HOWELL RD		

NAME - PARCEL NUMBER	TAXES DUE	SEQ. #
RHODES RICHARD S JR & SARA T	4,850.94	5,825
27-21-30-300-0110-0000 (HX)		
PAD: 2726 LAKE HOWELL LN		
RHODES RICHARD S JR & SARA T	630.72	5,826
27-21-30-300-011B-0000		
PAD: LAKE HOWELL RD		
*****LAKE ANN ESTATES UNIT 1	*****	*****
*****PB 15 PG 8	*****	*****
GOLDWARE JEFFREY S & LAURA L	2,484.70	5,827
27-21-30-503-0000-0040 (HX)		
PAD: 101 RANCH RD		
*****LAKE ANN ESTATES UNIT 2	*****	*****
*****PB 16 PG 34	*****	*****
STORCH KURT B & DEBORAH L	3,795.95	5,828
27-21-30-504-0000-0160		
PAD: 111 LONGHORN RD		
HUGHES W DERYLE & ROBIN R	2,333.33	5,829
27-21-30-504-0000-0190 (HX)		
PAD: 110 LONGHORN RD		
KEIDAISH PHILIP TRUSTEE	3,684.79	5,830
FBO		
27-21-30-504-0000-0250		
PAD: 104 LONGBRANCH RD		
*****CEDAR RIDGE UNIT 3	*****	*****
*****PB 23 PG 30	*****	*****
MILLS MELOUIDA M	1,312.07	5,831
27-21-30-506-0000-0220 (HX)		
PAD: 2033 NOTTINGDALE LN		
SANDERS DAVID JR & DOROTHY L	1,452.40	5,832
27-21-30-506-0000-0310 (HX)		
PAD: 1961 NOTTINGDALE LN		
CHEMA MICHAEL J & SHAWN K	1,789.14	5,833
27-21-30-506-0000-0520 (HX)		
PAD: 2057 HOUNDSLAKE DR		
*****CEDAR RIDGE UNIT 2	*****	*****
*****PB 24 PG 85	*****	*****
LYNN MARJORIE	1,638.85	5,834
27-21-30-507-0000-0230 (HX)		
PAD: 1991 BENTWOOD DR		
-----SEC 28 TWP 21 RNG 30-----		
*****DOMMERICH HILLS 6TH ADD	*****	*****
*****PB 14 PG 75	*****	*****
DEAN PAUL W & DELISA S	2,048.01	5,835
28-21-30-502-0000-0040 (HX)		
PAD: 2585 ANACONDA TRL		
LOT 4 (LESS E 116 FT) & E 61 ...	533.43	5,836
NOWFEL RONALD C & JAMES GARY		
28-21-30-502-0000-003A		
PAD: SWEETWATER TRL		
W 49 FT OF LOT 3 (LESS RD) ...		
*****FOREST BROOK	*****	*****
*****PB 15 PG 2	*****	*****
TRAEHLER WILLIAM A	2,340.04	5,837
28-21-30-503-0000-0200 (HX)		
PAD: 521 BROOKSIDE CIR		
SMITH MARY P	1,830.03	5,838
28-21-30-503-0000-0320 (HX)		
PAD: 2645 TUSCARORA TRL		
AILIIN E ROGER & ROSARIO K	2,116.78	5,839
28-21-30-503-0000-0430 (HX)		
PAD: 625 BROOKWOOD LN		
*****FOREST BROOK 2ND SEC	*****	*****
*****PB 15 PG 31	*****	*****
ORTIZ SECUNDINO & PEREZ ALICIA	695.65	5,840
28-21-30-505-0000-1100		
PAD: 558 LAKE HOWELL RD		
*****FOREST BROOK 4TH SEC	*****	*****
*****PB 15 PG 34	*****	*****
MOBLEY MICHAEL	1,209.25	5,841
28-21-30-506-0000-2000 (HX)		
PAD: 910 W FOREST BROOK RD		
DAILEY JOYCE M	1,824.75	5,842
28-21-30-506-0000-2130 (HX)		
PAD: 780 W FOREST BROOK RD		
*****FOREST BROOK 3RD SEC	*****	*****
*****PB 15 PG 35	*****	*****
CHILAND EVELYN SUCC TR	1,361.59	5,843
FBO EVELYN CHILAND ET AL		
28-21-30-507-0000-3220 (HX)		
PAD: 621 BROOKSIDE RD		
PORTER THOMAS F	1,532.03	5,844
28-21-30-507-0000-3250 (HX)		
PAD: 622 GREEN MEADOW AVE		
*****FOREST BROOK 5TH SEC	*****	*****
*****PB 17 PG 26	*****	*****
KOESTNER JACK P & JOYCE C/O	2,940.90	5,845
MASON RALPH E & ELIZABETH		
28-21-30-508-0000-4480		
PAD: 2720 DERBYSHIRE RD		
*****MARBAYA CLUB CONDO	*****	*****
*****PB 24 PGS 56 TO 59	*****	*****
WARREN GERALD C & FAITH L & LUTHER ELIZABETH	910.82	5,846
28-21-30-510-0A00-0010		
PAD: 1151 PASEO DEL SOL #A		
BUCKLEY VINCENT J	408.18	5,847
HQ ACENT		
28-21-30-510-0A00-0180		
PAD: 1152 CALLE DEL NORTE #E		
GARCIA IVAN A	243.74	5,848
28-21-30-510-0B00-0120 (HX)		
PAD: 1157 CALLE DEL NORTE #D		
GREEN GENE A	178.75	5,849
28-21-30-510-0C00-0030 (HX)		
PAD: 1159 CALLE DEL NORTE #B		
RULLAN ANNE M	98.61	5,850
28-21-30-510-0D00-0020 (HX)		
PAD: 1162 PASEO DEL MAR #C		
KELLER BRENDA M	453.65	5,851
28-21-30-510-0I00-0040 (HX)		
PAD: 1176 PASEO DEL MAR #C		
COMPTON KATHRYN B	1,068.32	5,852
28-21-30-510-0I00-0060		
PAD: 1177 PASEO DEL MAR #D		
MELVIN MARGARET	964.68	5,853
28-21-30-510-0J00-0090		
PAD: 1180 PASEO DEL MAR #A		
*****BRANCH TREF	*****	*****
*****PB 26 PG 50	*****	*****
JAFFE ALLAN E	1,214.99	5,854
28-21-30-511-0000-004A (HX)		
PAD: 1934 WATER LN		
LOT 4A		
SHABAN MOHTARAM	1,126.58	5,855
28-21-30-511-0000-012B (HX)		
PAD: 1998 WATER LN		
LOT 12B		
SCHOLPP CAROL D	1,685.33	5,856
28-21-30-511-0000-020A		
PAD: 436 POPLAR CT		
LOT 20A		
SCHOLPP CAROL D	1,776.32	5,857
28-21-30-511-0000-020B		
PAD: 434 POPLAR CT		
LOT 20B		
SECURITY MGMT OF ORANGE INC	1,744.23	5,858
28-21-30-511-0000-030B		
PAD: 1912 SPRUCE CT		
LOT 30B		
*****ULTRA VISTA CONDO	*****	*****
*****PB 26 PGS 61 TO 64	*****	*****
MILLER MARK C	811.88	5,859
28-21-30-512-0000-9020 (HX)		
PAD: 555 FINCHLEY RD		
UNIT 902		
*****SIERRA CONDO PH 2	*****	*****
*****PB 28 PGS 33 TO 36	*****	*****
PHILLIPS TRICIA & SMITH STEPHEN J	1,636.67	5,860
28-21-30-514-0000-0210		
PAD: 2321 SIERRA LN		
UNIT 21		
*****MUGGS J J SUBD	*****	*****
*****PB 30 PG 74	*****	*****

NAME - PARCEL NUMBER	TAXES DUE	SEQ. #
RHRE INV INC	10,121.62	5,861
C/O THOMAS AVALLONE		
28-21-30-517-0000-0010		
PAD: 1375 N 436 SR		
*****CARMEL BY THE LAKE UNIT 4	*****	*****
*****PB 41 PGS 59 THRU 61	*****	*****
MCDONALD ANDRE & BOIVIN BERNICE A	3,111.06	5,862
28-21-30-521-0000-6240		
PAD: 1170 CARMEL CIR #230		
UNIT 624		
*****PARK MAITLAND VILLAS	*****	*****
*****PB 59 PGS 35 THRU 37	*****	*****
*****ALL A/47 & A/48	*****	*****
FLEMING RICHARD J & GAIL P	3,479.54	5,863
28-21-30-529-0000-0130 (HX)		
PAD: 2202 PARK MAITLAND CT		
*****CARMEL BY THE LAKE UNIT 5	*****	*****
*****ORB 4387 PG 417	*****	*****
*****ALL 28-21-30-300-017A-0000	*****	*****
DUBOSE SARAH	2,085.82	5,864
28-21-30-531-0000-3060 (HX)		
PAD: 1150 CARMEL CIR UNIT 306		
UNIT 306		
EDWARDS JANET R	2,772.10	5,865
28-21-30-531-0000-6020 (HX)		
PAD: 1150 CARMEL CIR UNIT 602		
UNIT 602		
*****VISTAS AT LAKE HOWELL	*****	*****
*****PB 62 PGS 81 - 85	*****	*****
*****ALL 28-21-30-300-058A-0000	*****	*****
PETERSON JANE E	271.61	5,866

NAME - PARCEL NUMBER	TAXES DUE	SEQ. #
TOMPKINS FRANCES W 33-21-30-513-0H00-0040 (HX) PAD: 2249 TAMERINE ST	4,199.07	5,899
TOMPKINS AMANDA R 33-21-30-513-0H00-0060 (HX) PAD: 2016 SUSSEX RD *****WINTER WOODS UNIT 05 *****PB 16 PG 19	2,466.98	5,900
VIVAS GERMAN & HORTENCIA M 33-21-30-514-0D00-0480 (HX) PAD: 2096 SUSSEX DR *****WINTER GREEN *****PB 24 PGS 60 & 61	2,025.24	5,901
WEAVER KATHLEEN S 33-21-30-515-0A00-1030 (HX) PAD: 1503 WINTER GREEN BLVD	620.46	5,902
SHORAKA FREDERICA G 33-21-30-515-0B00-2030 PAD: 1603 WINTER GREEN BLVD	1,542.12	5,903
TORRES TIMOTHY D & MISTY 33-21-30-515-0B00-2060 (HX) PAD: 1606 WINTER GREEN BLVD *****CEDARWOOD VILLGE NO. 1 *****ORB 1306 PG 483	1,016.58	5,904
ALLABACK JULIE A 33-21-30-516-0700-2490 (HX) PAD: 2490 TIMBERLINE DR UNIT 2490 BLDG 7 CEDARWOOD ...	1,014.35	5,905
BARNES CARLENE 33-21-30-516-1100-2419 (HX) PAD: 2419 GRAND TETON CIR -----SEC 34 TWP 21 RNG 30-----	792.04	5,906
KANYOK JOSEPH J 34-21-30-300-014E-0000 PAD: GREENCASTLE BLVD	2,251.76	5,907
KANYOK JOSEPH J 34-21-30-300-014H-0000 PAD: 1 GREENCASTLE BLVD *****SLOVAK VILLAGE *****PB 8 PG 15	3,637.49	5,908
PEARL VICTORIA 34-21-30-501-0A00-001B (HX) PAD: 2762 HILDA CV LOT 1 (LESS S 125 FT & W ...	761.84	5,909
PIUMELLI MICHAEL P 34-21-30-501-0C00-0040 PAD: 113 STEFANIK (& 117) RD LOT 4 (LESS N 90 FT) BLK C	2,474.77	5,910
PIUMELLI MICHAEL P 34-21-30-501-0C00-0050 PAD: 121 STEFANIK RD W 110 FT OF N 82.35 FT OF ...	1,050.92	5,911
LUPITAK STEPHEN J 34-21-30-501-0D00-0250 PAD: 130 STEFANIK RD *****EASTBROOK SUBD UNIT NO 06 *****2ND REPLAT *****PB 14 PG 12	1,316.90	5,912
CHURCH HELEN L 34-21-30-502-0B00-0040 (HX) PAD: 1740 PURITAN AVE *****EASTBROOK SUBD UNIT NO 06 *****PB 12 PG 88 & 89	901.75	5,913
HOWELL HOWARD A & BONNIE L 34-21-30-503-1000-0210 (HX) PAD: 3342 BOUCAINVILLEA DR *****EASTBROOK SUBD UNIT NO 06 *****REPLAT OF PART OF BLK 14 *****PB 13 PG 91	910.84	5,914
MOODY EDWARD J & CELCELIA M 34-21-30-504-1400-0180 (HX) PAD: 1836 CLEMATIS LN *****EASTBROOK SUBD UNIT NO 03 *****PB 12 PG 60	186.86	5,915
MORRISON JOHN K & TRCEY R 34-21-30-505-0100-0440 (HX) PAD: 3475 SEACRAPE DR *****EASTBROOK SUBD UNIT NO 05 *****PB 12 PGS 80 & 81	621.20	5,916
EARLS JASON & LISA 34-21-30-506-1200-0220 (HX) PAD: 1792 CHILEAN LN GOBELI RICHARD D & GERRY ANN 34-21-30-506-1300-0130 (HX) PAD: 1757 CHILEAN LN *****EASTBROOK SUBD UNIT NO 08 *****PB 14 PG 62	755.85	5,917
VAN DER MEULEN BETTY 34-21-30-508-0B00-0040 (HX) PAD: 2029 PONDEROSA AVE	1,046.71	5,919
NEAL TEDDY R & GLORIA S 34-21-30-508-0D00-0060 (HX) PAD: 2066 COCOS LN *****EASTBROOK SUBD UNIT NO 11 *****PB 14 PG 76	1,213.39	5,920
DE ROUSHA SHARON E P 34-21-30-510-0A00-0070 (HX) PAD: 3463 ARNEL DR *****EASTBROOK SUBD UNIT NO 12 *****PB 14 PG 82	1,370.46	5,921
CUBBAGE KATHRYN A 34-21-30-511-0A00-0240 (HX) PAD: 3413 BOWMAN DR	1,114.32	5,922
MELLENDEZ JORGE W & LYDIA E 34-21-30-511-0A00-0250 (HX) PAD: 3407 BOWMAN DR *****EASTBROOK SUBD UNIT NO 13 *****PB 14 PG 89	1,193.00	5,923
BELL ROBERT A & MARY S 34-21-30-513-0A00-0070 (HX) PAD: 3355 BALSAM DR	1,020.71	5,924
LYON TIMOTHY F & GLENN JENNIFER L 34-21-30-513-0B00-0240 (HX) PAD: 1921 BONANZA CT *****EASTBROOK SUBD UNIT NO 15 *****PB 15 PG 3	1,245.66	5,925
GRAZIANI ROSA M 34-21-30-516-0B00-0040 (HX) PAD: 2136 CONIFER AVE *****HOWELL BRANCH WOODS *****PB 19 PGS 11 & 12	1,130.36	5,926
SOMERS THEODORE P 34-21-30-518-0000-0230 (HX) PAD: 3124 NICHOLSON DR BOUCHER GILBERT & DEBRA 34-21-30-518-0000-0260 (HX) PAD: 3108 NICHOLSON RD SHINGLEDECKER KIM M 34-21-30-518-0000-0920 (HX) PAD: 3060 NICHOLSON DR PRIORE CHARLES & VIRGINIA 34-21-30-518-0000-0990 (HX) PAD: 3041 NICHOLSON DR MC ELROY LANA C 34-21-30-518-0000-1050 (HX) PAD: 3061 NICHOLSON DR *****WINDWARD SQUARE SEC 1 *****PB 19 PG 86	1,432.50	5,927
TREIBITZ SHELDON A & JOAN & DAVIS CINDY T 34-21-30-519-0000-0350 (HX) PAD: 2411 ANTILLES DR *****CEMETERY LAKE HOWELL *****METHODIST *****PB 20 PG 29	1,333.60	5,928
CHURCH LIGHTHOUSE BAPTIST OF CENTRAL FLA INC 34-21-30-520-0000-00C0 PAD: MOYSES RD CEMETERY FIRST EXTENSION OF ... *****WINDWARD SQUARE SEC 2 *****PB 20 PGS 34 & 35	318.73	5,933
GABA SOPHIE 34-21-30-521-0000-1180 (HX) PAD: 2527 LEWARD WAY	399.07	5,934

NAME - PARCEL NUMBER	TAXES DUE	SEQ. #
ROLON ERNESTO 34-21-30-521-0000-1530 (HX) PAD: 2619 ANTILLES DR *****WRENWOOD UNIT 3 *****PB 20 PG 63	569.38	5,935
BENITO MARIO & VIUMA 34-21-30-522-0000-2900 (HX) PAD: 5147 ARDMORE DR	1,233.63	5,936
LUNSFORD KENNETH A & KAREN L 34-21-30-522-0000-2960 (HX) PAD: 5113 ARDMORE DR *****WRENWOOD UNIT 3 2ND ADD *****PB 21 PGS 22 & 23	1,432.88	5,937
MARTINEZ MARIA 34-21-30-524-0000-3260 (HX) PAD: 7033 PECAN CT	1,521.11	5,938
ARNOLD RAYBURN L JR & JANICE M 34-21-30-524-0000-3320 (HX) PAD: 7028 HAMMOCK WAY	1,431.81	5,939
FREY LOUIS III 34-21-30-524-0000-3510 (HX) PAD: 7027 BETTY ST	1,064.62	5,940
TERRY EDWARD J & GUSTAFSON BRAD CO-TRS 34-21-30-524-0000-3550 PAD: 5159 ARDMORE DR *****WINDWARD SQUARE SEC 3 *****PB 22 PGS 28 & 29	2,388.04	5,941
PEREZ RAMON & FELICIANO GLORILUZ 34-21-30-525-0000-2430 (HX) PAD: 2369 FIAMINGO WAY *****WRENWOOD UNIT 3 3RD ADD *****PB 22 PGS 50 & 51	781.70	5,942
MC CAFFEY MAUREEN 34-21-30-526-0000-4200 (HX) PAD: 7033 BETTY ST *****CEDAR RIDGE UNIT 1 *****PB 22 PG 80	1,549.73	5,943
MATOS ANTHONY & XIOMARA 34-21-30-527-0100-0080 PAD: 1928 HOUNDSLAKE DR LOT 8 (LESS RD) BLK 1	2,963.18	5,944
DALL LUANN B 34-21-30-527-0400-0120 PAD: 1945 HEATHWOOD DR *****VILLAS OF CASSELBERRY PHASE 1 *****PB 24 PGS 54 & 55	2,362.68	5,945
SCHIMMER KENNETH J 34-21-30-528-0000-0400 (HX) PAD: 3062 AUTUMN CT *****WRENWOOD UNIT 3 4TH ADD *****PB 24 PGS 65 & 66	580.84	5,946
BEARDSLEY LAWRENCE 34-21-30-529-0000-4480 (HX) PAD: 5413 FERROL DR 448 WRENWOOD UNIT 3 4TH ADD	1,366.47	5,947
HARPER MARK A & JANET 34-21-30-529-0000-5010 (HX) PAD: 7470 BETTY ST	1,207.90	5,948
MATHURIN WILBUR J 34-21-30-529-0000-5130 (HX) PAD: 7422 BETTY ST *****VILLAS OF CASSELBERRY PHASE 3 *****PB 42 PGS 43 TO 45	1,507.70	5,949
KANTOR EDITH L 34-21-30-535-0000-0160 (HX) PAD: 3408 HAMLET LOOP MARQUES KIMBERLY A & DENNISON DEBBIE L & TEEMS CHAD D 34-21-30-535-0000-0330 (HX) PAD: 3377 HAMLET LOOP MARQUES KIMBERLY A & DENNISON DEBBIE L & TEEMS CHAD D 34-21-30-535-0000-0340 PAD: 3379 HAMLET LOOP	950.80	5,950
MC CULLEY BUDDY L 34-21-30-535-0000-0360 (HX) PAD: 3383 HAMLET LOOP PAULINO GERARD C 34-21-30-535-0000-0510 (HX) PAD: 1827 BLAINE TER *****VILLAS OF CASSELBERRY PHASE 4 *****PB 42 PGS 46 TO 48	1,470.33	5,953
CONFIDENTIAL PER STATUTES 119.07(03)(1) CID# 351 34-21-30-536-0000-0680 (HX)	1,109.69	5,954
FISHER GEORGE E & CONSTANCE 34-21-30-536-0000-1020 PAD: 3354 HAMLET LOOP *****WRENWOOD HEIGHTS *****PB 17 PGS 1 & 2	1,329.80	5,955
MEERKS RALPH F & RUBY Z 34-21-30-536-0000-1090 (HX) PAD: 5113 TANGERINE AVE *****WRENWOOD HEIGHTS UNIT 2 *****PB 18 PGS 77 & 78	2,407.41	5,956
SCOVILLE MICHAEL J & SCOVILLE WILLIAM A 34-21-30-536-0000-1680 PAD: 5305 POINSETTA AVE BOGAN JAMES M & JUDITH E 34-21-30-536-0000-2240 (HX) PAD: 5424 TANGERINE AVE -----SEC 35 TWP 21 RNG 30-----	1,993.55	5,958
CLEMONS RICHARD S & SUSAN M 35-21-30-300-013D-0000 PAD: DODD RD	271.84	5,960
GREEN DAVID L 35-21-30-300-0170-0000 PAD: HOWELL BRANCH RD (4 AC)	1,256.00	5,961
GREEN DAVID L 35-21-30-300-017A-0000 PAD: HOWELL BRANCH RD *****SUBURBAN HOMES *****PB 5 PGS 60 & 61	346.70	5,962
HALL PATRICIA D & JAMES W 35-21-30-501-2000-0120 (HX) PAD: 5101 N ORANGE AVE LOT 12 & N 1/2 OF VACD ST ...	693.22	5,963
CAMERON BASMAT & SIMEON 35-21-30-501-2100-0070 (HX) PAD: 5229 N ORANGE ST S 29.66 FT OF LOT 7 & N 25 ...	578.76	5,964
MC CONNELL MARTHA 35-21-30-501-2800-0030 PAD: 5374 N ORANGE AVE LOT 3 & N 1/2 OF LOT 4 BLK 28 *****BROOKSIDE SUBD *****PB 19 PG 75	1,365.77	5,965
JOHNSON ROGER G JR & BRIGIT N 35-21-30-503-0000-0080 (HX) PAD: 7125 GROVE AVE *****GOLDEN ROD MANOR *****PB 11 PG 40	1,454.73	5,966
BELL DONNA M 35-21-30-505-0000-0030 (HX) PAD: 5017 OAK HILL DR S 70 FT OF LOT 3	868.49	5,967
KELLY MICHAEL S 35-21-30-505-0000-0300 (HX) PAD: 5018 OAK HILL DR S 70 FT OF LOT 30 *****WOODCREST UNIT 01 *****PB 15 PG 55	779.43	5,968
READ RUSSELL W 35-21-30-506-0000-0210 (HX) PAD: 7409 E HOUSTON CT	1,402.58	5,969
BEST DENNIS L 35-21-30-506-0000-0300 (HX) PAD: 5030 WOODCREST DR	1,201.35	5,970
ROMERO JOSE 35-21-30-506-0000-0330 PAD: 5048 WOODCREST DR	1,865.85	5,971

NAME - PARCEL NUMBER	TAXES DUE	SEQ. #
MACKAY TAQUISA D & ARVIN D 35-21-30-506-0000-0480 (HX) PAD: 5039 FERNCREST DR *****WOODCREST UNIT 03 *****PB 15 PG 95	1,037.18	5,972
HOPKINS MELVIN D & BARBARA J & CROW STANFORD D & CAROL F 35-21-30-508-0000-1050 PAD: 7421 E HOUSTON CT *****WOODCREST UNIT 04 *****PB 16 PG 57	2,054.30	5,973
PARSONS HENRIETTA C 35-21-30-509-0000-1310 (HX) PAD: 5204 N WOODCREST DR	196.90	5,974
WOOLARD ALLEN A & SHEILA 35-21-30-509-0000-1390 (HX) PAD: 7410 N WOODCREST LN *****VILLAGE GREEN *****PB 16 PG 58	1,159.76	5,975
TOWLES MARILYN S 35-21-30-510-0000-0010 (HX) PAD: 7647 VILLAGE GREEN DR	1,451.80	5,976
LISA EUGENE M & MARTHA W 35-21-30-510-0000-0080 (HX) PAD: 7601 VILLAGE GREEN DR *****GOLDENROD PLACE *****PB 16 PG 81	1,724.94	5,977
CHILDERS DENISE M 35-21-30-511-0000-0280 (HX) PAD: 5030 N GOLDENROD PLACE RD *****WOODCREST UNIT 5 *****PB 17 PGS 35 & 36 & *****PB 18 PG 31	1,650.47	5,978
HILL RUTH M & CARL L 35-21-30-512-0000-2520 (HX) PAD: 5446 N WOODCREST DR	1,038.99	5,979
FEATHERSTON ROGER L & JUDITH J 35-21-30-512-0000-2550 (HX) PAD: 7431 PORTSIDE CT	1,323.86	5,980
SMITH DALE R SR & MYRNA O 35-21-30-512-0000-2650 PAD: 5404 N WOODCREST DR	2,062.46	5,981
PITZER JANA M 35-21-30-512-0000-2840 (HX) PAD: 5338 N WOODCREST DR *****WOODCREST UNIT 6 *****PB 20 PG 22	2,352.71	5,982
BORT EDITH & ALAN 35-21-30-513-0000-0060 PAD: 7561 DOCKSIDE ST *****WOODCREST UNIT 7 *****PB 23 PG 44	2,043.57	5,983
SUKHDEO DEONARINE 35-21-30-515-0000-0010 (HX) PAD: 7443 GRAND CT *****OAKCREST *****PB 23 PGS 67 & 68	1,716.64	5,984
WILLIAMS MICHAEL 35-21-30-516-0A00-0130 (HX) PAD: 7308 BEACON PL BARTON RANDY B & DONNA M 35-21-30-516-0B00-0190 (HX) PAD: 7325 GRAND AVE	1,634.26	5,985
EVANS REBECCA S 35-21-30-516-0C00-0190 (HX) PAD: 7305 COOK LN GOOSSENS DONALD & LINDA D 35-21-30-516-0C00-0240 (HX) PAD: 7327 COOK LN PADILLA OSCAR A & MIGUELINA A 35-21-30-516-0E00-0350 (HX) PAD: 7239 GROVE AVE *****GRAND PINES *****PB 26 PG 43	1,250.18	5,987
COLANGELO PETER & KRISTEN L 35-21-30-518-0000-0110 PAD: 5439 PEACOCK PL *****GOLDENROD VILLAS CONDO *****ORB 1409 PG 1007	1,612.49	5,988
VERMEULEN BLAINE 35-21-30-519-0B00-0050 PAD: 7726 COUNTRY #B-5 PL RUIZ ALICIA 35-21-30-519-0G00-0050 (HX) PAD: 7727 COUNTRY #G-5 PL *****FERNBROOK TRAILS *****PB 28 PGS 88 & 89	1,405.39	5,991
WEST MERRILL D 35-21-30-520-0000-0080 (HX) PAD: 5464 BRACKEN CT *****FERNBROOK TRAILS PH 3 *****PB 31 PG 13	893.45	5,993
FONG GEORGE 35-21-30-523-0000-0480 PAD: 7800 FERNBROOK WAY *****GARDEN GROVE *****PB 31 PGS 25 & 26	1,628.05	5,994
POLICASTRO SHARON M 35-21-30-524-0000-0190 (HX) PAD: 5588 GARDEN GROVE CIR *****BRIDGEWATER *****PB 39 PGS 8 & 9	1,239.31	5,995
KNAUSS CYNTHIA & MC CULLOUGH BENNIE 35-21-30-525-0000-0180 (HX) PAD: 7793 FOX KNOLL PL	1,419.26	5,996
CHEEK WILLIAM M 35-21-30-525-0000-0560 (HX) PAD: 5661 REVELWOOD LOOP -----SEC 36 TWP 21 RNG 30-----	1,596.63	5,997
ZAFDA ASSOC 36-21-30-300-001A-0000 PAD: TUSKAWILLA RD	7,849.37	5,998
ADRIATICO JUAN SR 36-21-30-300-0080-0000 PAD: 3730 ALOMA AVE *****ALOMA PARK *****PB 30 PGS 43 & 44	244.12	5,999
MOLES KELLY C 36-21-30-502-0000-0110 (HX) PAD: 5840 SHALE CT	750.44	6,000
KOSCIOLEK JOSEPH A 36-21-30-502-0000-0230 PAD: 5768 SHALE CT	1,674.65	6,001
CUETO CARLOS 36-21-30-502-0000-0440 (HX) PAD: 5842 MARBLE CT O'MARA MARK M TRUSTEE SUITE 135A 36-21-30-502-0000-088A LOT 88 (LESS BEG SE COR RUN ... *****TRINITY BAY *****PB 30 PGS 45 TO 48	776.44	6,002
MORGAN THOMAS J & MICHELLE D 36-21-30-505-0000-0300 PAD: 8441 ADMIRAL PT *****BEAR CREEK *****PB 31 PGS 54 & 55	1,627.33	6,003
GIRGIS RANIA & KAMAL W 36-21-30-506-0000-0040 PAD: 2845 REGAL LN DELGADO MARIO & SYLVIA 36-21-30-506-0000-0270 PAD: 4649 CREEKVIEW LN *****TRINITY BAY PH 2 *****PB 34 PGS 45 & 46	2,763.77	6,005
JAMES MAGNOLIA 36-21-30-507-0000-0140 PAD: 5290 N LAKE BURKETT LN *****BEAR GULLY FOREST *****PB 61 PGS 1 - 5 *****ALL 36-21-30-300-017B-0000	2,925.19	6,006
DAVOODIAN MOHAMMAD 36-21-30-512-0000-0370 PAD: 5606 PATS PT *****BEAR GULLY BAY *****PB 33 PGS 55 TO 57	685.49	6,008

NAME - PARCEL NUMBER	TAXES DUE	SEQ. #
BODNAR BEULAH 36-21-30-5JA-0000-0040 PAD: 3766 KINSLEY PL -----SEC 02 TWP 21 RNG 31-----	4,397.99	6,009
JEZZINI HASSAN N & MARION C 02-21-31-300-001A-0000 (HX) PAD: 954 FLORIDA AVE -----SEC 03 TWP 21 RNG 31-----	2,908.88	6,010
SMART LINDA A 03-21-31-300-0140-0000 (HX) PAD: 1255 LAKE CHARM DR *****REGIS ACRES ***** *****5 ACRE DEVELOPMENT ***** *****13 PARCELS *****	1,412.70	6,011
BANDLOW JAMES R 03-21-31-301-001E-0000 PAD: EMPORIA ST SEC 03 TWP 21S RGE 31E W 1/2 ... *****TWIN OAKS ***** *****PB 18 PGS 55 & 56 *****	966.28	6,012
GERBER HOMER C & NANCY B 03-21-31-506-0A00-0150 (HX) PAD: 1445 TWIN OAKS CIR	2,988.03	6,013
YOUNG DENNIS C & PATRICIA G 03-21-31-506-0B00-0010 (HX) PAD: 1400 TWIN OAKS CIR -----SEC 04 TWP 21 RNG 31-----	4,680.35	6,014
CARNERO OSCAR & TERESA 04-21-31-300-0040-0000 (HX) PAD: 1063 W 434	492.33	6,015
HENDRIX WALTER L & BERNICE E 04-21-31-300-0050-0000 (HX) PAD: 1030 W 434 SR	464.52	6,016
HENDRIX WALTER L PER REP & HENDRIX BERNICE 04-21-31-300-005A-0000 PAD: 1050 434 SR	1,141.20	6,017
FROSS LINDA T & JOHN 04-21-31-300-027A-0000 (HX) PAD: SHANGRI LA LN (5 AC) *****CASSA-VILLA HEIGHTS ***** *****PB 10 PG 97 *****	1,478.28	6,018
COLLESS-DESENTIS CAROLYN T & DESENTIS IGNACIO N 04-21-31-501-0300-0020 (HX) PAD: 921 PINE ST	540.99	6,019
COLLESS-DESENTIS CAROLYN T & DESENTIS IGNACIO N 04-21-31-501-0300-0030 PAD: PINE ST	104.21	6,020
COLLESS-DESENTIS CAROLYN T & DESENTIS IGNACIO N 04-21-31-501-0300-0040 PAD: PINE ST	104.21	6,021
LA CLAIR MARC F & LINDA L 04-21-31-501-0300-0060 (HX) PAD: 943 PINE ST *****MAC KINLEYS MILL ***** *****PB 40 PGS 86 TO 88 *****	323.17	6,022
SANTANA SONIA V 04-21-31-502-0000-0030 (HX) PAD: 640 MAC GLENROSS DR -----SEC 05 TWP 21 RNG 31-----	3,426.92	6,023
*****EAGLES WATCH PH 1 ***** *****PB 49 PGS 8 & 9 *****		
CROSBY BONNIE L 05-21-31-502-0000-0100 (HX) PAD: 123 REDTAIL PL *****CREEKS RUN ***** *****PB 53 PGS 1 THRU 3 *****	2,438.02	6,024
NAVAS ORLANDO D & ACUIRRE LUZ E OSPINA 05-21-31-502-0000-0520 (HX) PAD: 347 STRAFAMVIEW WAY	2,636.76	6,025
CURCIO REGINA 05-21-31-502-0000-0710 (HX) PAD: 309 STRAFAMVIEW WAY -----SEC 06 TWP 21 RNG 31-----	2,835.36	6,026
*****CASA PARK VILLAS PH 2 ***** *****PB 30 PGS 97 & 98 *****		
VALDES PEDRO 06-21-31-502-2500-0060 PAD: 1521 CASA PARK CIR	1,396.73	6,027
PRATT DWAYNE K & LYDIA K 06-21-31-502-2900-0040 PAD: 1491 CASA PARK CIR	1,454.07	6,028
CALZADA NELLY P & DELGADO NELLY & CALZADA JUAN O 06-21-31-502-4200-0010 PAD: 1400 CASA PARK CIR	1,366.54	6,029
ACHENBACH KRISTY 06-21-31-502-4400-0020 (HX) PAD: 602 N CASA PARK CT LOT 2 (LESS N 1 FT) & N 1 FT ...	846.70	6,030
CARR HOLLY 06-21-31-502-4400-0030 (HX) PAD: 604 N CASA PARK CT LOT 3 (LESS N 1 FT) & N 1 FT ... *****RESERVE AT TUSCAWILLA PH 1 THE ***** *****PB 48 PGS 31 TO 40 *****	417.72	6,031
DEBELLIS JOSEPH M II 06-21-31-503-0000-0070 (HX) PAD: 144 CHERRY CREEK CIR	7,933.32	6,032
LETSON CONRAD R & CYNTHIA A 06-21-31-503-0000-0250 (HX) PAD: 108 ATRIUM CT	7,592.89	6,033
VANN BOBBY B PER REP ESTATE OF GEORGE R VANN 06-21-31-503-0000-0400 (HX) PAD: 145 CHERRY CREEK CIR -----SEC 07 TWP 21 RNG 31-----	6,284.29	6,034
*****WEDGEWOOD UNIT 1 ***** *****PB 20 PGS 56 & 57 *****		
BERK JOEL & MARIAN 07-21-31-501-0000-0010 (HX) PAD: 902 CYPRESS WOOD LN *****WEDGEWOOD UNIT 2 ***** *****PB 21 PGS 11 & 12 *****	1,725.44	6,035
GARRETT JOHN E 07-21-31-502-0000-0810 (HX) PAD: 1034 WEATHERED WOOD CIR *****COUNTRY CLUB VILLAGE UNIT 2 ***** *****PB 23 PGS 78-80 *****	1,583.60	6,036
TIANO ANTHONY J JR 07-21-31-505-0000-0600 PAD: 1150 W WINGED FOOT CIR *****TUSCANY PLACE PHASE 1 ***** *****ORB 1281 PG 1833 *****	2,492.83	6,037
MENDEZ ANA L 07-21-31-506-1200-012B PAD: 600 NORTHERN WAY #1203	1,913.08	6,038
WILKEN BRIAN M 07-21-31-506-1200-012D (HX) PAD: 600 NORTHERN WAY #1207	1,133.30	6,039
BAGLEY ANNE C 07-21-31-506-1600-016A (HX) PAD: 600 NORTHERN #1601 WAY *****WEDGEWOOD TENNIS VILLAS ***** *****PB 24 PG 33 35 *****	1,189.80	6,040
VAZQUEZ MONSERRATE A TRUSTEE FBO MONSERRATE A VAZQUEZ 07-21-31-507-0000-1010 (HX) PAD: 1422 SPALDING RD	1,073.56	6,041
MCWILLIAMS ROBERT L JR & MELANIE J 07-21-31-507-0000-1230 (HX) PAD: 1440 FOREST HILLS DR	1,183.69	6,042
MOSELLO JUDY A 07-21-31-507-0000-1740 (HX) PAD: 727 ADIDAS RD	1,320.88	6,043
SWANN RICHARD T & JACKIE A 07-21-31-507-0000-2070 (HX) PAD: 1488 CONNORS LN	2,197.93	6,044
JAILLET LINNEA M 07-21-31-507-0000-2120 (HX) PAD: 1454 KING CT	1,540.43	6,045

NAME - PARCEL NUMBER	TAXES DUE	SEQ. #
ANDERSON JOHN H & DEBRA G 07-21-31-507-0000-2330 (HX) PAD: 1491 CONNORS LN *****GEORGETOWNE UNIT 1 ***** *****PB 37 PGS 1 TO 5 *****	1,054.67	6,046
POGGI JOSEPH & CAMILLE B 07-21-31-510-0000-0180 (HX) PAD: 712 BARRINGTON CIR	1,821.29	6,047
DANGLER ROBERT G & LADY M 07-21-31-510-0000-0770 PAD: 674 BARRINGTON CIR *****GEORGETOWNE UNIT 2 ***** *****PB 46 PGS 12 THRU 15 *****	3,106.94	6,048
BOVA MABEL J 07-21-31-515-0000-1290 (HX) PAD: 1425 WHITEHALL BLVD *****CHELSEA PARC AT TUSCAWILLA ***** *****PH 2 ***** *****PB 46 PGS 64 & 65 *****	2,387.88	6,049
COLLINS KEVIN T 07-21-31-516-0000-0380 (HX) PAD: 1445 CREEKSIDE CIR *****ARROWHEAD AT TUSCAWILLA UNIT 2 ***** *****PB 48 PGS 52 TO 54 *****	2,272.29	6,050
CULBRETH CUSTOM HOMES INC 07-21-31-519-0000-0170 PAD: 112 ARROWHEAD CT *****TUSCAWILLA UNIT 08 ***** *****PB 23 PGS 25-28 *****	2,971.83	6,051
BLACKWELL DOUGLAS R & CHRISTINA M 07-21-31-519-0000-0290 (HX) PAD: 711 SYBILWOOD CIR	2,332.70	6,052
SISTO JOAN F 07-21-31-519-0000-0580 (HX) PAD: 708 CLUBWOOD CT	2,263.80	6,053
OWEN JOHN G & CATHY C 07-21-31-519-0000-0720 (HX) PAD: 1211 TROTWOOD BLVD *****COUNTRY CLUB VILLAGE UNIT 3 ***** *****PB 25 PGS 33 TO 37 *****	2,528.59	6,054
PALUMBO JOHN PER REP ESTATE OF CARMELA BENINATI 07-21-31-519-0000-2380 (HX) PAD: 1378 AUGUSTA NATIONAL BLV *****BEAR CREEK ESTATES ***** *****PB 26 PGS 57 TO 59 *****	1,877.15	6,055
CEGELKA JANET M 07-21-31-519-0000-0120 (HX) PAD: 1507 BLACK BEAR CT EINKLE MARILYN R & GLICK IRVING M 07-21-31-519-0000-0470 (HX) PAD: 714 BEAR CREEK CIR *****CASA PARK VILLAS PH 1 ***** *****PB 29 PGS 34 & 35 *****	7,065.35	6,056
CARBONE VINCENT J & SUZANNE K 07-21-31-519-0000-0050 PAD: 608 CASA PARK B CT MILES MICHELLE B 07-21-31-519-0000-0060 (HX) PAD: 611 CASA PARK B CT LOT 6 (LESS N 3.94 FT) & N ...	6,386.16	6,057
LYLES ROBERT W 07-21-31-519-1700-0030 PAD: 606 CASA PARK F CT KAUFFMANN CHRISTOPHER E & CHRISTINA L 07-21-31-519-1900-0050 PAD: 602 CASA PARK CT #G LOT 5 (LESS S 4 FT) & S 4 FT ...	1,447.97	6,060
HENRY SAHIRRELL A & BAILEY ORAL R 07-21-31-519-2000-0030 PAD: 1324 CASA PARK G CT	1,469.63	6,062
WASHINGTON ISAIAS JR 07-21-31-519-2000-0040 (HX) PAD: 1326 CASA PARK CT #G PUGLISI ALFRED A III & REBECCA S 07-21-31-519-2400-0050 PAD: 1308 PARK VILLA PL *****TUSCAWILLA BRAFWICK AT PH 1 ***** *****PB 37 PGS 53 & 54 *****	551.90	6,063
BACWELL ERIC B & KAREN P 07-21-31-519-0000-0020 (HX) PAD: 1505 BRAFWICK ST *****CHELSEA PARC AT TUSCAWILLA ***** *****PB 45 PGS 82 & 83 *****	1,412.06	6,064
MORRISON WANETA L & MORRISON DONALD F 07-21-31-519-0000-0050 PAD: 1491 CREEKSIDE CIR *****FOX GLEN AT CHELSEA PARC ***** *****TUSCAWILLA ***** *****PB 49 PGS 78 THRU 82 *****	2,010.37	6,066
IFRG INC C/O F G FINKBEINER 07-21-31-519-0000-0830 PAD: 1526 FOX GLEN DR -----SEC 08 TWP 21 RNG 31-----	3,905.77	6,067
*****TUSCAWILLA UNIT 12A ***** *****PB 27 PG 22 *****		
BROWNING EDWARD E & CAROL K 08-21-31-502-0000-0780 (HX) PAD: 992 SLEEPING ROCK CT *****CARRINGTON WOODS UNIT 1 ***** *****PB 40 PGS 98 TO 100 *****	4,155.14	6,068
WALSH DAVID M & HELEN J 08-21-31-505-0000-0050 (HX) PAD: 1609 TIVERTON ST	3,410.73	6,069
LITTON JAMES J & MELISSA L 08-21-31-505-0000-0110 PAD: 1621 TIVERTON ST *****DAVENPORT GLEN ***** *****PB 45 PGS 18 THRU 20 *****	4,352.42	6,070
BUSBICE MICHAEL A JR & KASEY 08-21-31-507-0000-0010 PAD: 1549 WARRINGTON CT *****TUSCAWILLA UNIT 12 ***** *****PB 28 PGS 98 TO 102 *****	3,926.61	6,071
SNYDER BEVERLY A 08-21-31-507-0000-0070 (HX) PAD: 1614 WHITE DOVE DR *****TUSCAWILLA UNIT 14A ***** *****PB 32 PGS 21 TO 24 *****	3,832.62	6,072
BLANTON BONNIE A & FITZHENRY THOMAS C 08-21-31-508-0000-0770 (HX) PAD: 677 CAYUGA DR	4,352.80	6,073
HADAWAY WILLIAM J & EILEEN E 08-21-31-508-0000-0920 (HX) PAD: 650 CAYUGA DR *****TUSCAWILLA UNIT 14B ***** *****PB 37 PGS 6 TO 10 *****	3,427.51	6,074
GARRISON-FREE SANDRA & FREE CARL 08-21-31-510-0000-1470 (HX) PAD: 1772 SENECA BLVD	4,454.68	6,075
SEGRETARIO GARY P & BARBARA J 08-21-31-510-0000-1540 (HX) PAD: 1786 SENECA BLVD KANYOK JENNIFER J 08-21-31-510-0000-1870 (HX) PAD: 708 CONESUS LN	4,495.94	6,076
TAKACH MARK D & DONNA M 08-21-31-510-0000-2440 (HX) PAD: 1788 OTISCO WAY	5,079.39	6,077
RODRIGUEZ DERRICK J & EILEEN 08-21-31-510-0000-2460 PAD: 708 CONNESUS LN CONNOR VERNON J & FRANCIS H 08-21-31-510-0000-2730 LOT 273 & VACD ST ADJ ON S *****GLEN EAGLE UNIT 3 ***** *****PB 43 PGS 53 & 54 *****	3,398.85	6,078
554.03	6,079	
555.03	6,080	

NAME - PARCEL NUMBER	TAXES DUE	SEQ. #
WHITE MARTIN B & SHARON B 08-21-31-51A-0000-1500 (HX) PAD: 1570 EAGLE NEST CIR *****GLEN EAGLE UNIT 4 ***** *****PB 43 PGS 55 & 56 *****	6,574.49	6,081
MC GINTY JOSEPH B & DIANA L 08-21-31-51B-0000-2000 (HX) PAD: 1518 EAGLE NEST CIR	4,785.12	6,082
CARVER STEVE & BETTY A 08-21-31-51B-0000-2290 (HX) PAD: 1541 EAGLE NEST CIR -----SEC 09 TWP 21 RNG 31-----	5,087.37	6,083
MARIMON GLORIA 09-21-31-300-020C-0000 (HX) PAD: 210 MISSION RD SHEPARD ARNETT J ET AL 09-21-31-300-0220-0000 PAD: MISSION RD	186.86	6,084
BOWERS CHARLES H & BETTY J 09-21-31-300-0280-0000 PAD: CHAPEL ST	242.46	6,085
JATHAN MARK A & SPENCER GLENROY 09-21-31-300-0400-0000 PAD: PINE AVE	1,877.68	6,086
BRYAN TRACY P & PATTON WILLIAM J 09-21-31-300-043L-0000 (HX) PAD: 660 ROBIN LN SPENCER DIANE H 09-21-31-300-048B-0000 PAD: 368 W FRANKLIN ST VINCENT TRIMILLA JO 09-21-31-300-049A-0000 *****OVIEDO TERRACE ***** *****PB 11 PG 6 *****	1,878.68	6,087
STINES GINA M 09-21-31-501-0000-0330 (HX) PAD: 353 TERRACE DR	2,883.63	6,088
YEBBA MICHAEL J & ANA M 09-21-31-501-0000-0370 (HX) PAD: 429 TERRACE DR *****WILLIAMS SURVEY OF TRACT ***** *****IN SE 1/4 OF SW 1/4 SEC 9 ***** *****TWP 21 S RGE 31 E *****	321.90	6,089
MOORE TRVA K 09-21-31-502-0000-0070 LOT 7 (LESS PT IN NW 1/4 OF ... *****RICHFIELD ***** *****PB 17 PG 25 *****	113.57	6,093
PANKE MARGARET M 09-21-31-504-0000-0150 (HX) PAD: 798 FIELD ST TRESSLER STEPHEN E & AMY E 09-21-31-504-0000-0340 (HX) PAD: 896 RICH DR	948.51	6,094
COMPTON SARAH J & JASON R 09-21-31-504-0000-0440 (HX) PAD: 766 RICH DR *****TIMBERWOOD HOMES UNIT 1 ***** *****PB 21 PG 82 *****	1,323.31	6,096
TORRES JOSE M & STELLA W 09-21-31-505-0000-0110 PAD: 958 SHED ST LOZANO SELENA M 09-21-31-505-0000-0170 PAD: 897 SHED ST *****TIMBERWOOD ***** *****PB 26 PG 98 *****	2,452.63	6,097
FOWLER GREGG W & LINDA A 09-21-31-507-0000-0170 PAD: TIMBERWOOD TRI MACKESY CHRISTIAN S & BLAKE L 09-21-31-507-0000-0490 PAD: 373 TIMBERWOOD TRI *****OAK HILL VILLAS PH 1 REPLAT ***** *****PB 30 PGS 72 & 73 *****	461.85	6,099
VANDERPOOL ROGER 09-21-31-508-0000-007A PAD: 130 SHADY OAK LN LOT 7 (LESS N 45 FT) *****WILLA LAKE PH 1 ***** *****PB 35 PG 79 *****	1,314.56	6,101
BLAKFMAN RODNEY & TRINA 09-21-31-510-0000-0500 (HX) PAD: 1008 WILLA LAKE CIR *****WILLA OAKS ***** *****PB 36 PG 74 *****	2,543.67	6,102
MONTGOMERY CECILIA A 09-21-31-511-0000-0770 (HX) PAD: 1001 LINGO CIR *****OAK HILL VILLAS PH 3 ***** *****PB 41 PG 18 *****	3,360.90	6,103
RODRIGUEZ ORLANDO H & MAYRA C 09-21-31-513-0000-004A (HX) PAD: 884 PFCAN CT LOT 4 (LESS BEG SE COR RUN N ... *****BENTLEY WOODS ***** *****PB 41 PGS 79 TO 82 *****	1,405.88	6,104
LOPEZ DARRELL 09-21-31-514-0000-0160 PAD: 501 BENTLEY ST CICCIARO JOHN P & RHONDA 09-21-31-514-0000-0740 (HX) PAD: 546 ARTESIA ST HAZEL KEVIN P & NORMA 09-21-31-514-0000-1010 (HX) PAD: 614 YORKSHIRE DR	3,836.91	6,105
BARRENO MARIA & CHOEZ GINA C & PABLO 09-21-31-514-0000-1150 (HX) PAD: 434 YORKSHIRE DR SWANSON LAURIE E & JON A 09-21-31-514-0000-1800 (HX) PAD: 680 BENTLEY ST PERKINS LARRY E & HATTIE B 09-21-31-514-0000-1880 (HX) PAD: 570 BENTLEY ST	2,718.65	6,106
FUGAL DEBRA J 09-21-31-514-0000-2110 (HX) PAD: 800 MANCHESTER AVE *****OAK HOLLOW ***** *****PB 43 PG 11 *****	2,971.14	6,110
WILLIAMS RANDOLPH M 09-21-31-515-0000-0240 (HX) PAD: 647 LADY LYNN CT -----SEC 10 TWP 21 RNG 31-----	3,044.88	6,111
HINTZ LYELL OR HOLLY 10-21-31-300-001H-0000 MARTIN MICHAEL TRUSTEE FBO 10-21-31-300-016G-0000 PAD: N CENTRAL AVE MARTIN MICHAEL TRUSTEE FBO 10-21-31-300-017B-0000 WESS BRADLEY M & TRACY L 10-21-31-300-0250-0000 (HX) PAD: 568 N LAKE JESSUP AVE PALM TREE COMPUTER SYSTEMS INC 10-21-31-300-0300-0000 PAD: 119 E CENTRAL AVE ANDERSON REGINALD D & VICTORIA 10-21-31-300-041A-0000 PAD: 426	44.76	6,113
54.43	6,114	
869.85	6,115	
1,376.23	6,116	
3,866.46	6,117	
101.49	6,118	
1,097.27	6,119	
1,330.17	6,120	
93.48	6,121	

NAME - PARCEL NUMBER	TAXES DUE	SEQ. #
WILLIAMS JAMES L JR & JEAN F & LEE JERRY D JR ET AL 10-21-31-300-065B-0000 PAD: FRANKLIN ST	93.48	6,122
WILLIAMS JAMES L JR & JEAN F & LEE JERRY D JR ET AL 10-21-31-300-065C-0000 PAD: 288 GENEVA RD	1,280.86	6,123
CARTER PROPERTIES INC & BAKER JULIE TRUSTEE 10-21-31-300-065D-0000	164.30	6,124
WILLIAMS JAMES L JR & JEAN F & LEE JERRY D JR ET AL 10-21-31-300-0660-0000	92.58	6,125
WILLIAMS BENJAMIN F 10-21-31-300-0710-0000 PAD: DIVISION ST	141.74	6,126
WILLIAMS BENJAMIN F 10-21-31-300-0720-0000 PAD: 180 DIVISION ST	437.84	6,127
CARTER PROP INC & BAKER JULIE TR & BASSAM I NASSER LIVING TR 10-21-31-300-0750-0000 PAD: FRANKLIN ST	975.81	6,128
WILSON EASTER & DANIELS MAMIE & STEPHENS EDWINA ET AL 10-21-31-300-075C-0000	97.97	6,129
CHURCH ANTIOCH MISSIONARY BAPTIST OF OVIEDO FLA INC 10-21-31-300-094C-0000 *****TRANQUIL OAKS *****PB 8 PG 82	22.68	6,130
MYERS VERA V 10-21-31-501-0000-0090 PAD: 656 LAKE CHARM RD *****MEAD MANOR UNIT 1 *****PB 14 PG 25	1,880.54	6,131
VAN ANTWERP-FOSS EULA A 10-21-31-502-0000-0100 (HX) PAD: 607 PAIM DR *****OAK RIDGE *****PB 3 PG 49	1,356.39	6,132
GOERTZEN DEBORAH R 10-21-31-503-0000-0190 (HX) PAD: 419 N CENTRAL AVE LOTS 19 & 20 & E 1/2 OF VACD ...	908.89	6,133
PAUGH DENNIS C & MICHAELNE 10-21-31-503-0000-0590 (HX) PAD: 44 VINE ST LOTS 59 & 60 & W 1/2 OF VACD ...	1,247.20	6,134
*****ALEXANDRIA OR OVIEDO *****PB 1 PG 45	753.58	6,135
PHILLIPS JAMES D III & TISA Q 10-21-31-504-0000-0030 (HX) PAD: 220 MYRTLE ST N 120 FT OF LOT 3 BLK D *****WILSONS ADD TO OVIEDO *****PB 1 PG 53	3,144.39	6,136
STALEY NEIL E & MICHELLE R 10-21-31-505-0A00-0010 PAD: 19 BROADWAY E LOT 1 & S 91 1/2 FT OF LOT 2 ...	1,697.24	6,137
BOOTH SAMUEL W JR & BOOTH BRYAN D 10-21-31-505-0B00-0210 (HX) PAD: 236 N CENTRAL AVE LOTS 21 TO 24 (LESS RD ON N & ...	8,074.21	6,138
ARNDT PAULINE B TRUSTEE FBO 10-21-31-505-0C00-0080 PAD: 110 GENEVA 112 DR LOTS 7 & 9 & THAT PT OF ... *****ROBINSONS ADD TO OVIEDO *****SAMUEL A *****PB 3 PG 7	659.37	6,139
PANORA LUIS A & SOILA B 10-21-31-506-0000-0060 PAD: 262 N CENTRAL AVE PANORA LUIS A & SOILA B 10-21-31-506-0000-0070 PAD: N CENTRAL AVE *****ROBINSONS SUBD SAMUEL A *****PB 3 PG 8	894.75	6,140
LOVEL ROBERT TR & LAYCOCK DOROTHY E TR 10-21-31-507-0000-0170 PAD: 474 N CENTRAL AVE LOTS 17 & 18 SAMUEL A ...	2,911.54	6,141
PYLE RANSFORD C & CAROLE N 10-21-31-507-0000-0340 (HX) PAD: 176 E MAGNOLIA AVE LOTS 34 35 & W 1/2 OF LOT 36 ...	1,082.94	6,142
*****MIDWAY NEAR OVIEDO *****PB 1 PG 48	433.99	6,143
ANDERSON JOHN A LIFE EST (WILLIAMS ALBERTA ET AL) 10-21-31-510-0000-0330 (HX) PAD: 349 F FRANKLIN ST E 1/2 OF LOT 33 & W 35 FT OF ...	122.24	6,144
ANDERSON JOHN A LIFE EST (WILLIAMS ALBERTA ET AL TC50) 10-21-31-510-0000-0340 E 1/2 OF LOT 34 & W 35 FT OF ...	97.73	6,145
DONAHUE ANNETTE M & WATOLA CATHERINE I 10-21-31-510-0000-034A W 1/2 OF LOT 34	145.32	6,146
YOUNGBLOOD VIVIAN M & MC GEE COBBIN A ET AL 10-21-31-510-0000-0350 LOT 35 & W 35 FT OF VACD ST ...	107.39	6,147
POLK NAPOLEON F PER REP ESTATE OF MARIAN D CHESTNUT 10-21-31-510-0000-0360 PAD: GENEVA RD LOT 36 & W 35 FT OF VACD ST ...	42.24	6,148
POLK NAPOLEON F PER REP ESTATE OF MARIAN D CHESTNUT 10-21-31-510-0000-036A LOT 36 NWLY OF LAKE CHARM ... *****ESTES ADD TO OVIEDO *****PB 7 PG 44	238.18	6,149
CHURCH ANTIOCH MISSIONARY BAPTIST OF OVIEDO FLA INC 10-21-31-511-0000-0010 PAD: DIVISION ST LOT 1 & W 1/2 OF ABANDONED ...	753.43	6,150
STALLWORTH BARBARA P B 10-21-31-511-0000-0040 PAD: 64 DIVISION ST LOTS 4 & 5	296.98	6,151
CHURCH ANTIOCH MISS BAPTIST OF OVIEDO FLA 10-21-31-511-0000-00A0	256.28	6,152
CHURCH ANTIOCH MISS BAPTIST OF OVIEDO FLA 10-21-31-511-0000-00B0	515.58	6,153
CHURCH ANTIOCH MISS BAPTIST OF OVIEDO FLA 10-21-31-511-0000-00C0	10.78	6,154
CHURCH ANTIOCH MISSIONARY BAPTIST OF OVIEDO FLA INC 10-21-31-511-0000-00E0 LOT E & W 1/2 OF ABANDONED ...	1,802.46	6,155
GRANT KENNEDY 10-21-31-511-0000-0110 PAD: 98 DIVISION ST LOTS 11 & 12	122.97	6,156
CHURCH ANTIOCH MISSIONARY BAPTIST OF OVIEDO FLA INC 10-21-31-511-0000-0290 PAD: BOSTON AVE LOTS 29 & 30	79.30	6,157

NAME - PARCEL NUMBER	TAXES DUE	SEQ. #
MC ARTHUR ALLEN C/O THOMAS L WILLIAMS 10-21-31-511-0000-0340	62.64	6,158
ALLEN MAMIE C/O THOMAS L WILLIAMS 10-21-31-511-0000-0360 LOTS 36 & 37 *****LEES 1ST ADD TO OVIEDO *****PB 2 PG 112	123.29	6,159
CHURCH ANTIOCH MISSIONARY BAPTIST OF OVIEDO INC 10-21-31-512-0000-003A THAT PT OF LTO 3 LYING SELY ...	220.09	6,160
CHURCH ANTIOCH MISSIONARY BAPTIST OF OVIEDO INC 10-21-31-512-0000-003B THAT PT OF LOT 3 LYING SELY ...	501.51	6,161
TINSLEY EDDIE W & ADELINE 10-21-31-512-0000-0040 (HX) PAD: B AVE N 80 FT OF S 160 FT OF E 125 ...	261.53	6,162
S & S PROPERTY ENTERPRISE 10-21-31-512-0000-013A PAD: B AVE S 1/2 OF LOT 13 (LESS S 80 ...	227.70	6,163
NEWTON CLAYTON JR 10-21-31-512-0000-013B (HX) PAD: 148 AVENUE B S 80 FT OF W 130 FT OF LOT ...	310.90	6,164
*****MILTON SQUARE ADD *****PB 3 PG 50	42.05	6,165
FRANCIS CHARLIE SR & WILLIAMS JOSEPH P 10-21-31-513-0000-0270 PAD: 540 1ST ST LOT 27 & N 1/2 OF VACD ALLEY ...	41.05	6,166
DANIELS DIANE 10-21-31-513-0000-0290 PAD: 1ST ST LOT 29 & N 1/2 OF VACD ALLEY ...	58.76	6,167
DANIELS DIANE 10-21-31-513-0000-0320 PAD: CHULUOTA RD LOT 32 & S 1/2 OF VACD ALLEY ...	215.73	6,168
J P F D INV CORP 10-21-31-513-0000-0370 PAD: CHULUOTA RD LOTS 37 38 39 & 40 & S 1/2 ... *****MILTON SQUARE *****PB 3 PG 36	1,209.93	6,169
ALLEN DOUGLAS L & ADELE 10-21-31-514-0000-0080 PAD: 223 AVENUE B LOTS 8 9 & 10 & N 1/2 OF ...	75.59	6,170
ALLEN DOUGLAS L 10-21-31-514-0000-0110 PAD: 3RD ST LOTS 11 & 12 & S 1/2 OF VACD ...	44.06	6,171
BLAIR JAMIE L 10-21-31-514-0000-0130 (HX) PAD: 595 3RD ST LOTS 13 14 15 16 17 & 18 & S ...	25.47	6,172
JACOBS JETHRO R 10-21-31-514-0000-0190 PAD: 3RD ST LOTS 19 & 20 & S 1/2 OF VACD ...	275.47	6,173
MASSALENE ORA L & MACKAY VOLA L & BRYANT JOHN W ET AL TC25 10-21-31-514-0000-0250 PAD: 680 3RD ST LOTS 25 & 26 & N 1/2 OF VACD ...	75.59	6,174
JACOBS JETHRO R 10-21-31-514-0000-0270 PAD: 600 3RD ST LOTS 27 & 28 & N 1/2 OF VACD ...	707.84	6,175
SMITH JESSIE 10-21-31-514-0000-0430 PAD: 1ST ST LOTS 43 & 44 & N 1/2 OF VACD ...	632.01	6,176
SMITH JESSIE 10-21-31-514-0000-0450 PAD: 558 1ST ST LOTS 45 & 46 & N 1/2 OF VACD ...	39.79	6,177
JACOBS JETHRO R 10-21-31-514-0000-0570 PAD: 1ST ST LOT 57 & S 1/2 OF VACD ALLEY ...	39.79	6,178
JACOBS JETHRO R 10-21-31-514-0000-0580 PAD: 1ST ST LOT 58 & S 1/2 OF VACD ALLEY ...	39.79	6,179
JACOBS JETHRO R 10-21-31-514-0000-0590 PAD: 1ST ST LOT 59 & S 1/2 OF VACD ALLEY ...	39.79	6,180
FREEMAN CLEMENTINE 10-21-31-514-0000-0600 PAD: 552 1ST ST LOT 60 & S 1/2 OF VACD ALLEY ...	2,065.10	6,181
BRUNDIDGE C B & LUCILLE P 10-21-31-514-0000-0770 PAD: 579 CHULUOTA RD LOTS 77 & 78 & S 1/2 OF VACD ...	110.44	6,183
BRUNDIDGE C B & LUCILLE 10-21-31-514-0000-0790 PAD: CHULUOTA RD LOTS 79 & 80 & S 1/2 OF VACD ... *****WASHINGTON PARK OVIEDO *****PB 5 PG 93	645.08	6,184
ROAN YOLANDA & MARTIN WANDA & YOUNGBLOOD JOETTA ET AL 10-21-31-515-0000-0110 PAD: TYSON ST LOTS 11 12 & 13 & N 1/2 OF ...	39.41	6,185
ROAN YOLANDA & MARTIN WANDA & YOUNGBLOOD JOETTA ET AL 10-21-31-515-0000-0140 PAD: TYSON ST LOTS 21 & 22 & N 1/2 OF VACD ...	78.33	6,188
FRAZIER J C 10-21-31-515-0000-0230 PAD: TYSON ST LOTS 23 & 24 & S 1/2 OF VACD ...	343.06	6,189
ASHE ROBERT III & TOLBERT ERIKA 10-21-31-515-0000-0380 PAD: CHULUOTA RD LOTS 38 & 39 & S 1/2 OF VACD ...	96.52	6,190
WHEELER DENISE Y 10-21-31-515-0000-0420 (HX) PAD: 653 E BROADWAY LOTS 42 & 43 & S 1/2 OF VACD ... *****GWYNNS SURVEY OF LAKE *****CHARM *****PB 2 PG 65	612.61	6,191
COWAN MARGIE N & JOHNNIE 10-21-31-516-0000-0080 (HX) PAD: 736 GENEVA DR THAT PART OF LOT 8 (LESS E ... *****MEAD MANOR UNIT 3 *****PB 14 PG 90	2,212.95	6,192
BROPHY JAMES C & BONNIE 10-21-31-519-0000-0120 (HX) PAD: 415 MEAD DR *****OVIEDO OAKS UNIT 01		

NAME - PARCEL NUMBER	TAXES DUE	SEQ. #
*****PB 16 PG 89 KEENE ROSEMARY C 10-21-31-521-0000-0020 (HX) PAD: 865 DIVISION ST *****TYSON PARK *****PB 32 PG 98	1,428.76	6,193
WHITE CORA M 10-21-31-525-0000-0050 (HX) PAD: 86 TYSON CT *****MEADOWCREST *****PB 47 PGS 19 & 20	400.10	6,194
PETERSON ANDREW L & MONICA M 10-21-31-527-0000-0460 (HX) PAD: 803 PALMETTO TER -----SEC 11 TWP 21 RNG 31-----	3,081.99	6,195
HENDRIX WALTER L PER REP & HENDRIX BERNICE 11-21-31-300-0100-0000 PAD: W 434 SR	170.06	6,196
WILLIAMS BONNIE J 520 STEPHEN ST 11-21-31-300-0160-0000 (HX) PAD: 520 STEPHENS AVE	653.56	6,197
ALLEN DOUGLAS L OR ALLEN ADELE W 11-21-31-300-0190-0000 PAD: STEPHENS ST	97.96	6,198
ALLEN DOUGLAS L & ADELE W 11-21-31-300-019A-0000 (HX) PAD: 203 STEPHENS ST	1,698.86	6,199
STEPHENS ALICE HEIRS C/O RALPH MIMS & EASTER WILSON 11-21-31-300-019B-0000 PAD: STEPHENS ST	93.58	6,200
ALLEN DOUGLAS L OR ALLEN ADELE W 11-21-31-300-019C-0000 PAD: STEPHENS ST	144.96	6,201
ALLEN DOUGLAS 11-21-31-300-0200-0000 PAD: STEPHENS ST	123.16	6,202
ALLEN DOUGLAS 11-21-31-300-0210-0000 PAD: 204 STEPHENS AVE	613.33	6,203
WILSON MARVIN SR & BRENDA 11-21-31-300-024A-0000	114.52	6,204
WILKERSON AMOS 11-21-31-300-024B-0000 PAD: 93 STEPHENS ST	41.24	6,205
WILKERSON AMOS 11-21-31-300-024C-0000 J P F D INV CORP 11-21-31-300-0270-0000 PAD: STEPHENS AVE	40.24	6,206
WILKERSON AMOS 11-21-31-300-0300-0000 PAD: STEPHENS AVE	138.93	6,207
ALLEN DOUGLAS L & ADELE W 11-21-31-300-0320-0000 PAD: 434	110.45	6,208
SMITH DENNIS 11-21-31-300-0400-0000 *****FRIES SURVEY OF LAKE CHARM *****PB 1 PG 6	55.55	6,210
MAITLAND FRUIT CO INC 11-21-31-501-0A00-0100 PAD: LAKE CHARM AVE LOT 10 (LESS ELY 186 FT) BLK A	2,963.95	6,211
MAITLAND FRUIT CO INC 11-21-31-501-0A00-010A PAD: LEE RD ELY 186 FT OF LOT 10 (LESS ...	669.27	6,212
RYAN SCOTT K 11-21-31-501-0A00-0140 PAD: LEE AVE LOT 14 BLK A (LESS RD)	267.14	6,213
MAITLAND FRUIT CO INC 11-21-31-501-0B00-0030 LOTS 3 4 5 & 6 BLK B FRIES ... *****WASHINGTON HEIGHTS *****PB 3 PG 37	7,679.11	6,214
MC FARR EDWIN G JR 11-21-31-503-0000-0100 (HX) PAD: 1191 WASHINGTON ST LOT 10 (LESS N 30 FT FOR RD)	481.56	6,215
LEWIS GERALD L & LEONA 11-21-31-503-0000-0190 (HX) PAD: 1158 JACKSON CT LOT 19 (LESS S 5 FT)	527.10	6,216
HADDEN LEONARD C SR & NANCY L 11-21-31-503-0000-0210 (HX) PAD: 1174 JACKSON ST LOT 21 (LESS S 5 FT)	481.96	6,217
WILSON MARY N 11-21-31-503-0000-0230 (HX) PAD: 1190 JACKSON ST LOT 23 (LESS S 5 FT)	481.96	6,218
ROBINSON RUBY M 11-21-31-503-0000-025A (HX) PAD: 421 REED AVE E 46 FT OF S 75 FT OF LOT 25 ...	312.31	6,219
TURNER ANDREW W 11-21-31-503-0000-0310 (HX) PAD: 1159 JACKSON ST LOT 31 (LESS N 5 FT FOR RD)	452.06	6,220
REED AVENUE LAND TRUST THE FBO 11-21-31-503-0000-037A PAD: 411 REED RD E 46 FT OF N 75 FT OF LOT 37 ...	910.67	6,221
BOSTON BARBARA W PER REP ESTATE OF LILY WHITE 11-21-31-503-0000-0430 PAD: 1224 TAYLOR ST	731.06	6,222
FULGHUM GEORGE W & FAY A 11-21-31-503-0000-0490 (HX) PAD: 331 REED AVE N 1/2 OF LOTS 49 & 50 (LESS ...	603.52	6,223
CRESPO ALBERTO & YANIRA R 11-21-31-503-0000-0510 PAD: 1135 TAYLOR ST	1,034.29	6,224
ASHE LONNIE A & LEONA 11-21-31-503-0000-0660 (HX) PAD: 1206 HARRISON ST	242.00	6,225
GOULD ALBERTA 11-21-31-503-0000-0720 (HX) PAD: 254 WILSON AVE	497.33	6,226
CHAMBERS GEORGIA A 11-21-31-503-0000-0770 (HX) PAD: 420 REED AVE THAT PT OF LOTS 77 78 & 79 ...	709.86	6,227
JONES BEATRICE H 11-21-31-503-0000-0860 (HX) PAD: 310 REED AVE LOT 86 & S 1/2 OF LOT 85	633.36	6,228
JONES BETTY A 11-21-31-503-0000-0870 (HX) PAD: 1100 HARRISON ST E 75 FT OF LOTS 87 & 88	546.41	6,229
SHUBERT CONSTR CO 11-21-31-503-0000-087B PAD: HARRISON ST W 46 FT OF LOTS 87 & 88 *****ROUND LAKE ESTATES *****PB 14 PG 7	222.49	6,230
GOULD VIVIAN Y 11-21-31-504-0A00-0030 (HX) PAD: 1014 HARRISON ST	570.63	6,231
JENERETTE ELIZABETH 11-21-31-504-0A00-0150 (HX) PAD: 1130 ROUND LAKE CT	356.50	6,232
JENKINS SARAH W 11-21-31-504-0A00-0420 (HX) PAD: 187 REED AVE	499.80	6,233
LEWIS CHARLEY 11-21-31-504-0A00-0440 (HX) PAD: 175 REED AVE	325.22	6,234

NAME - PARCEL NUMBER	TAXES DUE	SEQ. #
LINGARD CLARA M 11-21-31-504-0000-0080 (HX) PAD: 1155 ROUND LAKE CT *****WHEELER SUBD LOUISE *****PB 7 PG 47	516.93	6,235
TORRES JOSE R & TORRES JUAN R 11-21-31-505-0000-0010 PAD: E BROADWAY LOTS 1 TO 3 (LESS S 22 FT OF ...)	113.54	6,236
TORRES JOSE R & TORRES JUAN R 11-21-31-505-0000-0030 PAD: E BROADWAY S 22 FT OF LOT 3 & ALL LOTS ... *****LONE PINES *****PB 12 PG 21	135.57	6,237
SMITH MAXCIE S OR SMITH MINNIE 11-21-31-507-0000-0010 PAD: 101 DENISE ST	1,118.86	6,238
MORGAN JACQUELINE W 11-21-31-507-0000-0050 (HX) PAD: 141 S DENISE ST	394.58	6,239
FERRY ADRIA T 11-21-31-507-0000-0060 PAD: 151 DENISE ST	957.05	6,240
BOONE ROBERT O & WILLIE M 161 DENISE ST 11-21-31-507-0000-0070 (HX) PAD: 161 DENISE ST	356.81	6,241
ASHE ROBERT JR & NELSON MARY & ASHE LARRY & ASHE ROBERT III 11-21-31-507-0000-0090 PAD: DENISE ST	946.83	6,242
GRAYSON BERTHA & GRAYSON DARIUS E & GRAYSON JUNIOR 11-21-31-507-0000-0100 (HX) PAD: 191 DENISE ST	481.34	6,243
HUFF WILLIE B 11-21-31-507-0000-0110 (HX) PAD: 201 DENISE ST	354.21	6,244
SCOTT VIOLET 11-21-31-507-0000-0120 PAD: DENISE ST	135.54	6,245
SCOTT VIOLET 11-21-31-507-0000-0130 (HX) PAD: 221 DENISE ST	406.34	6,246
MARIMON CLIFTON T & PAULETTE 11-21-31-507-0000-0160 (HX) PAD: 251 DENISE ST	330.98	6,247
SMITH JESSIE & ALLEN DOUGLAS L & ADELE W ET AL TC25 11-21-31-507-0000-0170 PAD: DENISE ST	136.54	6,248
ALLEN DOUGLAS L & ADELE W 11-21-31-507-0000-0210 PAD: 290 PINEVIEW DR	874.66	6,249
GRAHAM CLARENCE 11-21-31-507-0000-0260 (HX) PAD: 228 PINEVIEW DR	399.18	6,250
SMITH EARL L & ALINE 11-21-31-507-0000-0310 (HX) PAD: 170 PINEVIEW DR S 1/2 OF LOT 31 & ALL LOTS ... *****ALLENS 1ST ADD TO *****WASHINGTON HEIGHTS *****PB 3 PG 23	1,261.88	6,251
WASHINGTON GEORGE 11-21-31-508-0100-0040 PAD: WILSON AVE LOTS 4 & 5 BLK 1	229.84	6,252
BRYANT JOHN W & ROBERTSON OLLA M 11-21-31-508-0100-0120 (HX) PAD: 360 CHINABERRY AVE	553.80	6,253
J P F D INV CORP 11-21-31-508-0100-0170 CANNON STEPHANIE L LIFE EST (LEE ROBERT L)	114.91	6,254
11-21-31-508-0200-0110 PAD: 1342 HARRISON ST LOTS 11 & 12 BLK 2	1,123.61	6,255
BLANFORD ROBERTA V 11-21-31-508-0200-0170 (HX) PAD: 336 CHINABERRY AVE LOTS 17 18 19 & 20 BLK 2	496.88	6,256
LONDON JAMES H & SUSIE 11-21-31-508-0300-0010 (HX) PAD: 345 CHINABERRY AVE	482.20	6,257
LONDON JAMES H & SUSIE 11-21-31-508-0300-0020 PAD: CHINABERRY AVE	132.81	6,258
GOULD MARY M HEIRS C/O MABLE BUTLER 11-21-31-508-0300-0030 PAD: CHINABERRY AVE	133.81	6,259
MAXWELL BRUCE & IVY S 11-21-31-508-0300-0040 PAD: 333 CHINABERRY AVE	132.81	6,260
TOSSIE EDDIE S C/O MAXWELL IVY S 11-21-31-508-0300-0050 PAD: CHINABERRY AVE LOTS 5 & 6 BLK 3	578.66	6,261
MAXWELL BRUCE & IVY S 11-21-31-508-0300-0070 PAD: CHINABERRY AVE LOTS 7 & 8 BLK 3	263.65	6,262
DE JESUS TARCISIO & LUZ C 11-21-31-508-0300-0190 (HX) PAD: 350 QUEEN AVE	578.15	6,263
DE JESUS TARCISIO & LUZ C 11-21-31-508-0300-0200 PAD: QUEEN AVE	144.11	6,264
LIMEHOUSE RETHA 11-21-31-508-0400-0010 (HX) PAD: 394 QUEEN AVE LOTS 1 2 & 3 BLK 4	684.37	6,265
WASHINGTON DELORES PER REP & WASHINGTON JEWELL 11-21-31-508-0500-0010 PAD: 1455 BATTLE ST LOTS 1 2 15 & 16 BLK 5	1,727.38	6,266
BAKER JESSIE E 11-21-31-508-0600-0010 (HX) PAD: 351 QUEEN ST LOTS 1 & 2 BLK 6	808.30	6,267
COLLAZO JESSE L & ABIGAIL C 11-21-31-508-0600-0090 LOT 9 (LESS N 15 FT) BLK 6 ...	98.94	6,268
O'NEAL CARRIE & JAMES 11-21-31-508-0600-0200 PAD: DAISEY AVE	327.96	6,269
KIMBLE JESSIE M & JOHNNIE LEE GLENN & NORMA J W KIMBLE 11-21-31-508-0700-0020 PAD: DAISEY AVE	133.81	6,270
KIMBLE JESSIE M 11-21-31-508-0700-0030 PAD: DAISEY AVE	132.81	6,271
GOODMAN JESSIE M 11-21-31-508-0700-0040 PAD: DAISEY AVE	132.81	6,272
FUDGE ROBERT 11-21-31-508-0700-0050 PAD: 335 DAISEY AVE SIDE BY SIDE OF WINTER SPRINGS INC	132.81	6,273
11-21-31-508-0700-0060 PAD: 335 DAISEY AVE LOTS 6 & 7 (LESS S 20 FT OF ...)	219.47	6,274
FUDGE ROBERT 11-21-31-508-0700-0140 PAD: 5TH ST LOTS 14 & 15 BLK 7	229.84	6,275

NAME - PARCEL NUMBER	TAXES DUE	SEQ. #
FUDGE ROBERT 11-21-31-508-0700-0160 PAD: 5TH ST	59.46	6,276
FUDGE ROBERT 11-21-31-508-0700-0170 PAD: 5TH ST LOTS 17 TO 20 BLK 7 ALLENS ...	235.48	6,277
JACOBS JETHO R & NIENHUIS WANDA 2 11-21-31-508-0800-0060 PAD: DAISEY AVE	77.35	6,278
SMITH JESSIE 11-21-31-508-0800-0090 PAD: DAISEY AVE LOTS 9 10 & 11 BLK 8	179.04	6,279
LOTT DAVID L & WILLOW A & LOTT DANIEL 11-21-31-508-0900-0010 (HX) PAD: 1509 BATTLE ST LOTS 1 & 2 (LESS E 14 FT) ...	1,116.86	6,280
LOTT DAVID L PER REP FOR EST OF ETHEL LOTT & LOTT DAVID 11-21-31-508-0900-001A PAD: 6TH ST E 14 FT OF LOTS 1 & 2 & ALL ...	280.78	6,281
LOTT DAVID 11-21-31-508-0900-0030 PAD: 5TH ST LOTS 3 & 4 BLK 9	150.72	6,282
DRIGGINS EVELYN 11-21-31-508-1100-0040 PAD: 1235 OVIEDO-GENEVA RD LOTS 4 5 & 6 BLK 11 *****SANS SOUCI *****PB 16 PG 52	335.37	6,283
WILFONG BILLY L & JEANNE A 11-21-31-509-0000-0420 (HX) PAD: 251 S CELERY CIR	1,516.93	6,284
*****STEPHEN HEIGHTS *****PB 17 PG 43	469.12	6,285
BUSH MARY M 11-21-31-511-0000-0010 (HX) PAD: 42 STEPHEN ST	1,136.71	6,286
ALLEN CHARLES A 11-21-31-511-0000-0030 (HX) PAD: 152 STEPHEN ST	670.42	6,287
WILSON BRENDA J 11-21-31-511-0000-0070 (HX) PAD: 123 STEPHEN ST	1,345.72	6,288
WINGFIELD DELORES C 11-21-31-511-0000-0110 (HX) PAD: 21 STEPHENS ST *****GARDEN GROVE UNIT 1 *****PB 18 PGS 97 & 98	3,514.19	6,289
HALBERT KURTIS M 11-21-31-512-0000-0020 (HX) PAD: 967 CARISSA LN *****MC CLANAHANS 1ST ADD TO ROUND *****LAKE ESTATES *****PB 44 PG 43	542.81	6,290
RIVERA EDGARDO JR & LIZANDRA 11-21-31-514-0000-0030 (HX) PAD: 1026 E HARRISON ST	1,351.95	6,291
EZELL THURMAN LIFE EST (EZELL ADAM A & EZELL YESENIA A) 11-21-31-514-0000-0060 PAD: 1032 E HARRISON ST -----SEC 12 TWP 21 RNG 31----- *****EAGLES EAST *****5 ACRE DEVELOPMENT *****7 PARCELS	466.55	6,292
ANDERSON JOE III 12-21-31-301-0070-0000 SEC 12 TWP 21S RGE 31E BEG ...	778.22	6,293
KILGORE MICHAEL T & AMY H 12-21-31-301-0070-0000 SEC 12 TWP 21S RGE 31E BEG ... *****SWOPE 3RD ADD TO *****BLACK HAMMOCK *****PB 3 PG 20	1,394.47	6,294
JOSEPH ROY A 12-21-31-502-0000-008A PAD: 1397 426 CR PT OF LOT 8 DESC AS BEG 30 ... -----SEC 13 TWP 21 RNG 31----- SKIPPER EUGENE M JR & SKIPPER BRENDA	305.10	6,295
13-21-31-300-0010-0000 PAD: WILLINGHAM RD MAIN STREET LTD 13-21-31-300-002J-0000 MAIN STREET LTD 13-21-31-300-002P-0000 *****WAVERLEE WOODS UNIT 2 *****PB 53 PGS 64 THRU 66	548.59	6,296
FAHEY KATHY T 13-21-31-500-0000-0750 (HX) PAD: 391 LYNN ST	381.72	6,297
CHUTORANSKY PETER III & JENNIFER D 13-21-31-500-0000-0960 (HX) PAD: 601 LYNN ST *****WAVERLEE WOODS UNIT 3 *****PB 54 PGS 43 THRU 45	2,179.60	6,298
DETTMAN GLYNN J & MARY B 13-21-31-500-0000-2000 (HX) PAD: 1650 ASHLAND TRL	3,258.01	6,300
GINES WILLIAM JR & JOHNSON ANNIE D 13-21-31-500-0000-2030 (HX) PAD: 1680 ASHLAND TRL *****SANCTUARY PHASE 1 VILLAGES 1 *****2 AND 3 *****PB 58 PGS 27 TO 37	2,081.67	6,301
BINEY JOSEPH K & BENNETT TERENCE & IDITTA 13-21-31-500-0000-0330 PAD: 2862 SWEETSPICE CIR	615.79	6,302
REICHLER DARRIN & TRISHA 13-21-31-500-0000-0910 PAD: 2860 SPRING HEATHER PL	614.79	6,303
SNYDER DEAN G & SUZANNE B 13-21-31-500-0000-1160 PAD: 2972 SPRING HEATHER PL	3,771.81	6,304
CARVALHO CHRISTINA L & MICHAEL 13-21-31-500-0000-1420 PAD: 3096 JUNE BERRY TER -----SEC 14 TWP 21 RNG 31----- SOUTHERN COMMUNITY BANK 14-21-31-300-004E-0000	809.24	6,305
ROUGHGARDEN KEITH & CHRISTINE 14-21-31-300-004H-0000 PAD: CAROLYN DR (1.25 AC)	3,276.82	6,306
JPFED INV CORP 14-21-31-300-004R-0000	2,215.77	6,307
SMITH LOIS H 14-21-31-300-006A-0000 (HX) PAD: 932 E BROADWAY ST	208.37	6,308
ROBINSON ANNA B & SOUTHERLAND LULA & BELL MARRIAN ET AL TC88 14-21-31-300-0090-0000 PAD: E BROADWAY ST *****JACKSON HEIGHTS *****PB 8 PG 30	943.29	6,309
GAINAY CLARENCE & BARBARA 14-21-31-501-0000-0180 (HX) PAD: 701 BOSTON AVE LOTS 18 & 19	296.59	6,310
GAINAY CLARENCE & BARBARA 14-21-31-501-0000-0200 PAD: BOSTON ST	64.93	6,312
STEPHENS CHANDLER & MATTIE 14-21-31-501-0000-0210 (HX) PAD: 743 BOSTON ST LOTS 21 & 22	443.53	6,313

NAME - PARCEL NUMBER	TAXES DUE	SEQ. #
STEVENS MATTIE 14-21-31-501-0000-0230 PAD: BOSTON ST *****VILLAGES AT KINGSBRIDGE WEST *****TR D *****PB 49 PGS 37 THRU 42	64.93	6,314
HOOVER DOUGLAS S & LORI A 14-21-31-504-0000-2640 (HX) PAD: 648 LONG LAKE DR *****KINGSBRIDGE EAST VILLAGE UN 1 *****PB 49 PGS 43 THRU 57	7,759.46	6,315
PARKER JASON M & SHATTUCK BARBI J 14-21-31-505-0000-0240 (HX) PAD: 465 EASTBRIDGE DR	2,410.21	6,316
KADIWAR RAMESH M & ILADEVIA R 14-21-31-505-0000-0280 (HX) PAD: 485 LAKEPARK TRL	2,653.02	6,317
PATTI JOSEPH A & CHRISTINE S 14-21-31-505-0000-0350 PAD: 457 LAKEPARK TRL	3,308.27	6,318
GRODEN STEVEN N 14-21-31-505-0000-0650 (HX) PAD: 504 EASTBRIDGE DR	3,053.11	6,319
MORRIS GWENDOLYN & GREGSON 14-21-31-505-0000-0710 (HX) PAD: 498 LAKEPARK TRL	2,880.16	6,320
HEDBERG DAVID W & SUSAN E 14-21-31-505-0000-0870 PAD: 438 LAKE PARK TRL *****KINGSBRIDGE EAST VILLAGE UN 2A *****PB 50 PGS 58 THRU 62	4,359.61	6,321
MELENDEZ GILBERT 14-21-31-506-0000-1510 (HX) PAD: 600 BUCKINGHAM DR *****KINGSBRIDGE EAST VILLAGE UN 2B *****PB 52 PGS 47 THRU 49	3,174.17	6,322
O'HARE KEVIN M & AMY B 14-21-31-508-0000-1750 PAD: 636 BUCKINGHAM DR	3,755.46	6,323
JERLEY JOSEPH A JR & LAURA S 14-21-31-508-0000-1830 (HX) PAD: 527 ROYAL TREE LN	2,672.64	6,324
KAINTH ROGER 14-21-31-508-0000-1860 PAD: 1122 BISHOP AVE *****KINGSBRIDGE EAST VILLAGE UN 3A *****PB 54 PGS 25 THRU 27	3,238.83	6,325
MOORE BRADFORD 14-21-31-514-0000-3140 PAD: 604 HAMPSHIRE LN *****KINGSBRIDGE EAST VILLAGE UNIT *****3B *****PB 55 PGS 97 THRU 99	3,134.86	6,326
RATWANI PRAKASH & ASHA 14-21-31-515-0000-2840 (HX) PAD: 520 HORSEMAN DR *****VILLAGES AT KINGSBRIDGE WEST *****TR B-1 *****PB 47 PGS 31 THRU 38	2,739.35	6,327
O'NEILL ROBERT J & PATRICIA J 14-21-31-5MA-0000-1090 (HX) PAD: 675 LONG LAKE DR *****VILLAGES AT KINGSBRIDGE WEST *****TR C-1 *****PB 47 PGS 64 THRU 67	4,094.93	6,328
DOTSON RONALD & CHRISTIANE 14-21-31-5MC-0000-3250 (HX) PAD: 917 N LAKE CLAIRE CIR	2,428.56	6,329
MCPHERSON GERITA & SIMMS 14-21-31-5MC-0000-4200 PAD: 635 KING HAROLD CT *****VALENCIA SHORES UNRECD *****PLAT	3,744.92	6,330
SHIATEK SUSAN 14-21-31-5US-0000-0020 (HX) PAD: 273 CAROLYN DR SEC 14 TWP 21S RGE 31E LOT 2 -----SEC 15 TWP 21 RNG 31----- SAPP WILLIAM P 15-21-31-300-0040-0000	2,638.59	6,331
PITTMAN FELTON & MAE D 15-21-31-300-0050-0000 (HX) PAD: 535 DOCTORS DR	1,911.90	6,332
JACOBS JETHRO R 15-21-31-300-011B-0000	3,375.24	6,333
ADRIATICO JUAN J SR 15-21-31-300-0140-0000	133.03	6,334
RITZ JOHN P & DEBRA K 15-21-31-300-0170-0000 PAD: 210 E BROADWAY	470.69	6,335
SOLTANI HASSAN & TOBIN JOHN T JR C/O ALCIA DIACN INC 15-21-31-300-0260-0000	2,223.90	6,336
WELLS CHARLES R & BARBARA J 15-21-31-300-0270-0000 (HX) PAD: 330 S CENTRAL AVE	2,702.46	6,337
PAULDO WILLIE J & IDELLA B 15-21-31-300-052B-0000 (HX) PAD: S CENTRAL AVE	2,211.68	6,338
MAYS ANTHONY D & BEATRICE L 15-21-31-300-054B-0000 (HX) PAD: 905 S CENTRAL AVE	483.49	6,339
RISLING NANCY C TRUSTEE FBO 15-21-31-300-057D-0000 PAD: W MITCHELL HAMMOCK RD	970.52	6,340
WILLIAMS JAMES L JR & JEAN F 15-21-31-300-0590-0000 (HX) PAD: 84 CLONTS ST	1,437.78	6,341
JACKSON MARY S 15-21-31-300-0610-0000 PAD: 868 S CENTRAL AVE	1,331.01	6,343
JACKSON WILLIAM JR 15-21-31-300-0630-0000 PAD: 784 S CENTRAL AVE *****MARTINS PLAN *****PB 7 PG 75	789.39	6,344
SEMINOLE CO HOUSING AUTHORITY 15-21-31-501-0000-0010 PAD: DOCTORS DR LOT 1 & N 122.25 FT OF LOT 2	687.55	6,345
PITTMAN FELTON & MAE D 15-21-31-501-0000-0070 PAD: 585 DOCTORS DR	463.72	6,346
SMITH LORENZO & IDA M 15-21-31-501-0000-0080 (HX) PAD: 588 DOCTORS DR LOT 8 (LESS W 4.6 FT & BEG ...	827.39	6,347
WILKERSON AMOS C & WANDA A 15-21-31-501-0000-009B PAD: DOCTORS DR BEG 100 FT E OF NW COR LOT 9 ...	183.18	6,348
WILKERSON AMOS C & WANDA A 15-21-31-501-0000-009C PAD: DOCTORS DR PT LOTS 8 9 & 10 BEG 19 FT N ...	129.41	6,349
DAMES JOHN & FLOSSIE 15-21-31-501-0000-012A (HX) PAD: 512 DOCTORS DR W 76 FT OF N 5 FT OF LOT 12 ... *****OVIEDO SCHOOL TRUSTEES *****SUBD *****PB 2 PG 51	446.47	6,350
LEE STEVE S 15-21-31-505-0000-0010 PAD: S CENTRAL AVE LOTS 1 & 2 & E 1/2 OF VACD ... *****AULINS PLAN OF OVIEDO *****PB 1 PG 44	603.54	6,351
LEE STEVE S 15-21-31-506-0000-0010 PAD: 10 W BROADWAY #12	1,155.31	6,352

NAME - PARCEL NUMBER	TAXES DUE	SEQ. #
LEE STEVE S 15-21-31-506-0000-0030 PAD: W BROADWAY LOT 3 (LESS N 12 FT) BLK C A ... *****SMITHS ADD TO OVIEDO *****PB 1 PG 42	352.72	6,353
128 WEST BROADWAY PROF CENTER INC STE 106-303 15-21-31-507-0000-0010 PAD: 128 W BROADWAY LOTS 1 2 & 3 (LESS N 15 FT ... GUEVARRA MANUEL R & CAROL B & GUEVARRA MARK B	2,891.30	6,354
15-21-31-507-0000-0310 PAD: 69 GRAHAM AVE LOT 31 & S 6 FT OF LOT 32 & ... 128 WEST BROADWAY PROF CENTER INC STE 106-303 15-21-31-507-0000-036A N 36 FT OF W 81 FT OF LOT 36 ... ARTWORKS GALLERY AND STUDIOS INC	288.93	6,356
15-21-31-507-0000-039A W 1/2 OF VACD ALLEY LYING E ... *****EAGANS ADD TO OVIEDO *****PB 2 PG 52	120.22	6,357
COOK MAXMILLAN M & CINDY L 15-21-31-508-0100-0110 (HX) PAD: 216 GRAHAM AVE LOT 11 (LESS S 5 FT) & LOT ... HUSER STEPHANIE E & HUSER JOHN E	784.28	6,358
15-21-31-508-0100-0140 (HX) PAD: 180 GRAHAM AVE LOT 14 (LESS S 5 FT) & ALL ... *****ANDERSONS ADD TO OVIEDO *****PB 1 PG 52	1,669.06	6,359
SCHULTZ CHRISTOPHER K & KRISTA 15-21-31-509-0000-001B PAD: GRAHAM AVE S 10 FT OF E 151 FT OF LOT 1 ... FAYER GLENN P & LYNN M	71.52	6,360
15-21-31-509-0000-0070 LOT 7 (LESS W 149.52 FT) ... *****LA JUNE PARK *****PB 9 PG 75	894.19	6,361
WASHINGTON BERNICE HEIRS 15-21-31-513-0000-0010 (HX) PAD: 600 FERN ST LOTS 1 + 2 BLK D LA-JUNE PARK *****SANDALWOOD VILLAGE *****PB 30 PG 22	958.87	6,362
BROWN PETER A & MARY B 15-21-31-518-0000-001A PAD: SANDALWOOD CT E 41 FT OF W 75.23 FT OF N ... BROWN PETER A & MARY B	3,580.16	6,363
15-21-31-518-0000-008A PAD: 26 SANDALWOOD CT W 45 FT OF E 84.50 FT OF S ... *****VILLAGES AT KINGSBRIDGE WEST *****TR C-2 *****PB 48 PGS 93 THRU 96	3,597.88	6,364
SEIPLE LARRY T & JULIA 15-21-31-521-0000-3960 (HX) PAD: 645 LANCE CT *****VILLAGES AT KINGSBRIDGE WEST *****TR B-2 *****PB 47 PGS 89 THRU 93	3,210.51	6,365
DAVIS DENNIS C JR & ANA 15-21-31-5MG-0000-2420 PAD: 758 S LAKE CLAIRE CIR -----SEC 16 TWP 21 RNG 31----- RC PROPERTIES LLC	4,205.88	6,366
16-21-31-300-010G-0000 PAD: 360 AULIN AVE RC PROPERTIES LLC	1,713.81	6,367
16-21-31-300-010H-0000 PAD: 312 AULIN AVE MOORE HOWARD A & AMY M	6,901.20	6,368
16-21-31-300-010M-0000 PAD: 447 FOREST TRL GREEN RODNEY G & JUDITH A	961.83	6,369
16-21-31-300-0180-0000 GREEN RODNEY G & JUDITH A	49.81	6,370
16-21-31-300-0190-0000 TIMMONS MARJORIE & BROOKS HELEN & SMITH IDA M	1,665.60	6,371
16-21-31-300-0210-0000 PAD: 884 426 BONI DANIEL A	331.61	6,372
16-21-31-300-0270-0000 PAD: 437 N SUGAR MILL RD BONI DANIEL A & JENSEN CARY	2,578.04	6,373
16-21-31-300-028A-0000 PAD: SUGAR MILL RD (4.93 AC) VILES JAMES M PER REP ESTATE OF CARRIE M VILES	1,943.93	6,374
16-21-31-300-032B-0000 PAD: 1150 N SUGAR MILL RD KUSHMAUL SAMUEL E & CONSTANCE	4,381.46	6,375
16-21-31-300-033C-0000 PAD: 426 WALKER DIANE H	4,010.76	6,376
16-21-31-300-033N-0000 PAD: EYRIE DR (1.39 AC) HODGES JAMES H & MAGIE	1,033.82	6,377
16-21-31-300-035A-0000 PAD: 1726 W BROADWAY MUELLER MICHAEL P	10,557.51	6,378
16-21-31-300-0420-0000 PAD: MITCHEL HAMMOCK RD *****WOODLAND HEIGHTS *****PB 7 PG 53	2,652.73	6,379
GRAYSON D E 16-21-31-502-0B00-0060 PAD: 323 AULIN AVE WILSON MARY A	396.82	6,380
16-21-31-502-0B00-0080 (HX) PAD: 599 AULIN AVE ELY 100 FT OF SLY 75 FT OF ... *****LINCOLN PARK *****PB 7 PG 93	439.25	6,381
GARCIA BENNIE J 16-21-31-503-0A00-0090 PAD: 847 LINCOLN PKWY BEG 100 FT N & 51.07 FT E OF ... *****LAKE NORMA ESTATES *****PB 16 PG 4	1,042.03	6,382
PEAK 9 PROPERTIES L L C 16-21-31-505-0000-0170 PAD: MITCHELL HAMMOCK RD ELY 11 FT OF LOT 17 & *****WINDMEADOW FARMS *****PB 19 PG 90	5,985.38	6,383
HUSSAINI HAYBAT K & ALISON L 16-21-31-506-0000-0120 (HX) PAD: 397 FOREST TRL *****EVERGREEN VILLAS SUBD *****PB 28 PG 12	3,370.85	6,384
BOUCARD PHILIPPE 16-21-31-511-0000-002A (HX) PAD: 207 MURCOTT DR WEST 45.67 FT OF LOT 2 RIDDLE ROBYN H & JOHN S	633.67	6,385
16-21-31-511-0000-014A (HX) PAD: 316 MURCOTT DR E 46.25 FT OF LOT 14 *****GREENS COMMERCIAL ADD *****PB 29 PG 95	707.32	6,386
GARLANGER JAMES JR 16-21-31-512-0000-0030 PAD: 1415 W BROADWAY ST	2,996.45	6,387

NAME - PARCEL NUMBER	TAXES DUE	SEQ. #
GARLANGER JAMES J JR 16-21-31-512-0000-0040 PAD: 426 SR *****OVIEDO EXECUTIVE CENTER *****PB 35 PG 22	983.78	6,388
GREER HOLDINGS INC 16-21-31-513-0000-0070 PAD: 848 EXECUTIVE DR *****WINDSORMERE *****PB 59 PGS 1 & 2	6,097.70	6,389
THOMAS JOHN R & KARIN L TRS FBO 16-21-31-522-0000-0030 *****SLAVIA COLONY COS SUBD *****PB 2 PG 71	920.51	6,390
STONE CURTIS L 16-21-31-5CA-0000-0710 LOTS 71 73 & 74 & E 1/2 OF ... STONE CURTIS 16-21-31-5CA-0000-0720 PAD: 1955 MIKLER RD LOT 72 & E 1/2 OF VACD ST ... STONE CURTIS	316.03	6,391
16-21-31-5CA-0000-072A (HX) PAD: 1955 MIKLER RD 1 AC HOMESTEAD LOCATED IN ... HOOVER JAMES D & NANCY J	186.03	6,392
16-21-31-5CA-0000-1170 (HX) PAD: 2425 BLACKBERRY TRL N 1/2 OF LOT 117 -----SEC 17 TWP 21 RNG 31----- *****CHESTNUT ESTATES PH 2 *****PB 48 PGS 89 THRU 92	786.73	6,393
O'ROURKE JOHN W JR & LUCY E TR FBO JOHN W JR & LUCY E OROURKE 17-21-31-506-0000-0510 (HX) PAD: 206 BLUE CREEK DR *****FAIRWAY OAKS UNIT 1 *****PB 23 PGS 96 TO 98	3,841.39	6,395
DANIELS DOROTHY L 17-21-31-5FF-0000-0160 (HX) PAD: 1230 ROYAL OAK DR TIWARI RANJANA 17-21-31-5FF-0000-0380 (HX) PAD: 1225 OXBOW LN EPPS HONTAH T	2,540.75	6,394
17-21-31-5FF-0000-0490 PAD: 1207 ROYAL OAK DR -----SEC 18 TWP 21 RNG 31----- *****WEDGEWOOD UNIT 3 *****PB 21 PGS 13 & 14	2,077.54	6,396
TERRIE JOANN 18-21-31-501-0000-1170 (HX) PAD: 1130 DAPPLED ELM LN *****TUSCAWILLA RIDGE *****PB 26 PG 77	1,016.65	6,399
THOMPSON KENTON E & MICHELE B 18-21-31-503-0000-0190 (HX) PAD: 1131 SADDLEHORN CIR UNIT 19 *****SUNRISE UNIT 2D *****PB 28 PG 44	1,406.21	6,400
MC CORMICK JOHN M 18-21-31-504-0000-2280 (HX) PAD: 1179 SAN BIAS CV *****SUNRISE ESTATES UNIT 1 *****PB 31 PG 24	890.33	6,401
BENNETT PAMELA 18-21-31-505-0000-0030 (HX) PAD: 1312 ORTEGA ST UDDIN GOHAR A	1,843.14	6,402
18-21-31-505-0000-0110 (HX) PAD: 1375 CHAPARRAL LN *****GREENBRIAR SUBD PH 1 *****PB 33 PGS 1 TO 4	1,399.82	6,403
WILSON DONNA 18-21-31-506-0000-0380 (HX) PAD: 1009 KNOLLWOOD CT MYBURGH PHILIPPUS A	1,894.52	6,404
18-21-31-506-0000-0790 (HX) PAD: 1002 TROON TRACE *****SUNRISE ESTATES UNIT 6 *****PB 40 PG 57	1,693.32	6,405
VALENTIN-ALSIMA REYES D & MIRANDA ROSA M 18-21-31-508-0000-1540 (HX) PAD: 934 ARDILLITA CT *****TUSKA RIDGE UNIT 5 *****PB 43 PGS 74 & 75	222.51	6,406
BIGGERS BRADFORD 18-21-31-509-0D00-1710 PAD: 1145 NEEDLEWOOD LOOP *****CHESTNUT RIDGE *****PB 46 PGS 25 7 26	3,403.79	6,407
CARBONNEAU GUY SUCC TRUSTERR FBO GUY CARBONNEAU ET AL 18-21-31-511-0000-0430 (HX) PAD: 218 CHESTNUT RIDGE ST *****TUSKA RIDGE UNIT 8 *****PB 52 PGS 50 & 51	4,553.58	6,408
SALAMA RAOUF S & AMAL 18-21-31-512-0D00-3720 (HX) PAD: 1061 ALVINA LN PALEN GREGORY R & DIANA R	3,897.46	6,409
18-21-31-512-0E00-3620 (HX) PAD: 2366 BLOSSOMWOOD DR *****WICKLOW GREENS AT TUSCAWILLA *****PB 54 PGS 76 & 77	3,507.20	6,410
RICHEY JAMES C & JANA D 18-21-31-513-0000-0240 PAD: 224 STRATFORD DR *****TUSKA RIDGE UNIT 7 *****PG 54 PGS 91 & 92	2,111.62	6,411
DUNN JILL 18-21-31-514-0A00-2700 (HX) PAD: 2384 MID PINE CT SANTIAGO ANGEL D & MARICEL 18-21-31-514-0B00-2860 (HX) PAD: 1035 KERWOOD CIR CESTERO ANGEL R	3,126.00	6,412
18-21-31-514-0B00-2920 (HX) PAD: 2389 BLOSSOMWOOD DR *****TUSKA RIDGE UNIT 3 *****PB 43 PGS 23 & 24	2,648.37	6,413
CAUKIN BRIAN W & BETHANY W 18-21-31-5KZ-0A00-0440 (HX) PAD: 902 KERWOOD CIR LOPEZ JOSE C & PEREZ MARIA J	2,764.10	6,414
18-21-31-5KZ-0E00-0680 (HX) PAD: 1180 HOLLOW PINE DR -----SEC 19 TWP 21 RNG 31----- CONDELLO JOSEPH	3,698.86	6,416
19-21-31-300-006A-0000 PAD: 1100 RISING SUN BLVD *****SUNRISE UNIT 2-A *****PB 23 PG 31	3,517.63	6,417
SANTOS BARBARA J 19-21-31-501-0000-0860 (HX) PAD: 1305 VIA VILLA NOVA GRIPPI EUGENE E & ELIZABETH A	1,577.11	6,418
19-21-31-501-0000-0910 (HX) PAD: 1312 VIA VILLA NOVA SAFT ARTHUR R 19-21-31-501-0000-1050 (HX) PAD: 1336 VIA VILLA NOVA *****SUNRISE UNIT 1 *****PB 21 PGS 72 & 73	1,485.36	6,419
LEE CHIN H & LINDA H 19-21-31-502-0000-0200 PAD: 1301 AVENUE DE LOS TOROS TURK DALE & MELONI E	2,711.35	6,415
19-21-31-502-0000-0340 PAD: 1417 MADRID WAY GREENWALD MARTIN S & MYRNA L	1,839.83	6,421
19-21-31-502-0000-0420 (HX) PAD: 1401 BARCELONA CT LENNOX LINDA C & GEORGE C III	1,916.80	6,464
19-21-31-502-0000-0650 (HX) PAD: 1393 MADRID WAY ANDRADE JULIO & SHEILAH R	285.96	6,423
19-21-31-502-0000-0740 (HX) PAD: 1324 AVENUE DEL SOL *****SUNRISE UNIT 2-B *****PB 24 PGS 62 & 63	1,627.81	6,424
WRIGHT WILLIE L JR 19-21-31-503-0000-1510 PAD: 1121 SANTA CRUZ WAY COLLINS TRAVIS & TRACEY	1,921.01	6,425
19-21-31-503-0000-1690 (HX) PAD: 1303 ORTEGA ST SIMMONDS ARTURO & ASUNCION 19-21-31-503-0000-1720 PAD: 1113 VILLA CT *****SUNRISE VILLAGE UNIT 1 *****PB 26 PG 88	1,132.77	6,427
ERDMAN JAY A 19-21-31-504-0000-0210 PAD: 1369 SAN DIEGO CT LOT 21 (LESS S 4 FT) & S 4 ... MULLIN FRANCIS J & CAROLYN	1,845.63	6,429
19-21-31-504-0000-0350 (HX) PAD: 1370 SAN LUIS CT *****SUNRISE VILLAGE UNIT 2 *****PB 27 PG 19	1,124.27	6,430
ALIE NADEER D 19-21-31-505-0000-0790 PAD: LA MIRADA CT *****SUNRISE VILLAGE UNIT 6 *****PB 34 PG 99	1,877.15	6,431
HERNANDEZ ROSA 19-21-31-508-0000-2880 (HX) PAD: 1297 ANDES DR CINTRON WILSON	1,279.51	6,432
19-21-31-508-0000-2960 (HX) PAD: 1333 ANDES DR BUCKHAM BRADLEY & ALISON	969.78	6,433
19-21-31-508-0000-3020 (HX) PAD: 1357 ANDES DR *****COBBLESTONE *****PB 40 PGS 23 & 24	1,223.73	6,434
WATSON ROBERT M & SUSAN H 19-21-31-509-0000-0440 (HX) PAD: 1600 THORNHILL CIR RISHELL GEORGE P & ROBERTA S	2,367.33	6,435
19-21-31-509-0000-0460 (HX) PAD: 1608 THORNHILL CIR MULLER CATHY & PETER 19-21-31-509-0000-0710 PAD: 1511 THORNHILL CIR *****WATERSTONE *****PB 62 PGS 24 & 25	2,391.42	6,436
*****ALL OF 16-21-31-5CA-0000-097A ENGLE HOMES/ORLANDO INC 19-21-31-511-0000-0010 PAD: 1250 PIMA PT ENGLE HOMES/ORLANDO INC	3,739.95	6,437
19-21-31-511-0000-0020 PAD: 1254 PIMA PT ENGLE HOMES/ORLANDO INC	487.71	6,439
19-21-31-511-0000-0030 PAD: 1258 PIMA PT ENGLE HOMES/ORLANDO INC	487.71	6,440
19-21-31-511-0000-0040 PAD: 1262 PIMA PT ENGLE HOMES/ORLANDO INC	671.57	6,441
19-21-31-511-0000-0050 PAD: 1266 PIMA PT ENGLE HOMES/ORLANDO INC	671.57	6,442
19-21-31-511-0000-0060 PAD: 1270 PIMA PT ENGLE HOMES/ORLANDO INC	671.57	6,443
19-21-31-511-0000-0070 PAD: 1294 PIMA PT ENGLE HOMES/ORLANDO INC	487.71	6,444
19-21-31-511-0000-0080 PAD: 1298 PIMA PT ENGLE HOMES/ORLANDO INC	671.57	6,445
19-21-31-511-0000-0100 PAD: 1291 PIMA PT ENGLE HOMES/ORLANDO INC	671.57	6,446
19-21-31-511-0000-0110 PAD: 1287 PIMA PT ENGLE HOMES/ORLANDO INC	671.57	6,447
19-21-31-511-0000-0120 PAD: 1275 PIMA PT ENGLE HOMES/ORLANDO INC	487.71	6,448
19-21-31-511-0000-0140 PAD: 1267 PIMA PT ENGLE HOMES/ORLANDO INC	671.57	6,449
19-21-31-511-0000-0150 PAD: 1263 PIMA PT ENGLE HOMES/ORLANDO INC	671.57	6,450
19-21-31-511-0000-0160 PAD: 1259 PIMA PT *****SUNRISE UNIT 2C *****PB 28 PG 43	671.57	6,451
UDDIN MOHAMMED S & PARVEEN S 19-21-31-5CM-0000-1890 (HX) PAD: 1247 MADELENA AVE MULCHI JAMES R	1,285.26	6,452
19-21-31-5CM-0000-2030 (HX) PAD: 1385 LA QUINTA CT GLICKEN BRADLEY R & KAREN A	1,437.08	6,453
19-21-31-5CM-0000-2070 PAD: 1230 MADELENA AVE *****PARKER SUBD *****ORB 691 PG 637	1,784.63	6,454
WHITE ETHEL 19-21-31-5UN-0000-0210 PAD: 1482 PALOMINO WAY SEC 19 TWP 21S RGE 31E LOT 21 -----SEC 20 TWP 21 RNG 31----- VIERA CO THE	4,461.33	6,455
20-21-31-300-019B-0000 PAD: RED BUG LAKE RD *****TUSKA RIDGE UNIT 1 *****PB 40 PGS 64 & 65	23,888.13	6,456
BOWMAN JAMES A & LUZ M 20-21-31-503-0000-0080 (HX) PAD: 2124 AMADOR PL *****TUSKA RIDGE UNIT 2 *****PB 40 PGS 66 TO 68	3,169.56	6,457
NEW SEAN & CHRISTINE 20-21-31-5KP-0A00-0180 (HX) PAD: 2121 KNOLLVIEW CT FOSTER JAMES N & JOAN M	3,148.55	6,458
20-21-31-5KP-0A00-0290 (HX) PAD: 2116 ELMCREST PL RADCLIFF MICHAEL R & KAREN 20-21-31-5KP-0A00-0410 (HX) PAD: 1189 HOLLOW PINE DR *****GREENWAY DEPOT LOT 5 REPLAT *****PB 60 PGS 5 THRU 7	3,302.31	6,459
*****ALL 2021315NV000000050 OCR-TMH INC C/O HOWARD BRADLEY 20-21-31-5LX-0000-05B0 OCR-TMH INC	2,638.01	6,461
20-21-31-5LX-0000-05C0 OCR-TMH INC 20-21-31-5LX-0000-05D0 -----SEC 21 TWP 21 RNG 31----- *****HORSESHOE FARMS *****PB 17 PG 77	3,164.99	6,462
BALZAC JOSE R & BALZAC MARY L 21-21-31-501-0000-00B0 (HX) PAD: 601 OAK CIR LOT B + PT LOT C BEG SE	2,473.47	6,463

NAME - PARCEL NUMBER	TAXES DUE	SEQ. #
GREENWALD MARTIN S & MYRNA L 19-21-31-502-0000-0420 (HX) PAD: 1401 BARCELONA CT LENNOX LINDA C & GEORGE C III	285.96	6,423
19-21-31-502-0000-0650 (HX) PAD: 1393 MADRID WAY ANDRADE JULIO & SHEILAH R	1,627.81	6,424
19-21-31-502-0000-0740 (HX) PAD: 1324 AVENUE DEL SOL *****SUNRISE UNIT 2-B *****PB 24 PGS 62 & 63	1,921.01	6,425
WRIGHT WILLIE L JR 19-21-31-503-0000-1510 PAD: 1121 SANTA CRUZ WAY COLLINS TRAVIS & TRACEY	1,132.77	6,427
19-21-31-503-0000-1690 (HX) PAD: 1303 ORTEGA ST SIMMONDS ARTURO & ASUNCION 19-21-31-503-0000-1720 PAD: 1113 VILLA CT *****SUNRISE VILLAGE UNIT 1 *****PB 26 PG 88	2,081.43	6,428
ERDMAN JAY A 19-21-31-504-0000-0210 PAD: 1369 SAN DIEGO CT LOT 21 (LESS S 4 FT) & S 4 ... MULLIN FRANCIS J & CAROLYN	1,845.63	6,429
19-21-31-504-0000-0350 (HX) PAD: 1370 SAN LUIS CT *****SUNRISE VILLAGE UNIT 2 *****PB 27 PG 19	1,124.27	6,430
ALIE NADEER D 19-21-31-505-0000-0790 PAD: LA MIRADA CT *****SUNRISE VILLAGE UNIT 6 *****PB 34 PG 99	1,877.15	6,431
HERNANDEZ ROSA 19-21-31-508-0000-2880 (HX) PAD: 1297 ANDES DR CINTRON WILSON	1,279.51	6,432
19-21-31-508-0000-2960 (HX) PAD: 1333 ANDES DR BUCKHAM BRADLEY & ALISON	969.78	6,433
19-21-31-508-0000-3020 (HX) PAD: 1357 ANDES DR *****COBBLESTONE *****PB 40 PGS 23 & 24	1,223.73	6,434
WATSON ROBERT M & SUSAN H 19-21-31-509-0000-0440 (HX) PAD: 1600 THORNHILL CIR RISHELL GEORGE P & ROBERTA S	2,367.33	6,435
19-21-31-509		

NAME - PARCEL NUMBER	TAXES DUE	SEQ. #
*****DUNHILL UNIT 2	*****	*****
*****PB 41 PGS 69 & 70	*****	*****
PEREZ ROBINSON	2,071.33	6,465
21-21-31-502-0000-1720 (HX)		
PAD: 1664 SLASH PINE PL		
*****OAK CREEK	*****	*****
*****PB 43 PGS 1 & 2	*****	*****
STRACHWY ALEJANDRO & MERCEDES	3,678.79	6,466
21-21-31-503-0000-0130 (HX)		
PAD: 300 CELTIC CT		
BLEWS MONTE R	3,700.58	6,467
21-21-31-503-0000-0140 (HX)		
PAD: 1913 AYRSHIER PL		
-----SEC 22 TWP 21 RNG 31-----		
BOSTON RUSSELL PER REP	2,907.45	6,468
22-21-31-300-0100-0000 (HX)		
PAD: 322 RUN THI CT		
LOUIS L HUNTLEY ENTERPRISES INC	20,252.85	6,469
22-21-31-300-0140-0000		
PAD: 20 E MITCHELL HAMMOCK RD		
SOLTANI HASSAN & TOBIN JOHN T JR	2,511.52	6,470
22-21-31-300-017C-0000		
PAD: 1274 ALAFAYA TRL		
*****ALAFAYA WOODS MODEL CENTER	*****	*****
*****PB 34 PGS 23 & 24	*****	*****
OLAVARRIA WINDA & SANTOS RICARDO	1,467.06	6,471
22-21-31-502-0000-0210 (HX)		
PAD: 1009 MC CALL CT		
*****ALAFAYA WOODS SHOPPING CENTER	*****	*****
*****PB 35 PGS 39 & 40	*****	*****
ALAFAYA POINT INC	17,946.91	6,472
22-21-31-503-0000-0020		
PAD: 7 ALAFAYA WOODS BLVD		
LOT 2 & W 20 FT OF LOT 3 ...		
*****ALAFAYA WOODS PH 19	*****	*****
*****PB 37 PGS 90 TO 93	*****	*****
BASILE SCOTT T & MELODY A	2,288.47	6,473
22-21-31-505-0000-0210 (HX)		
PAD: 1003 PARTIN CT		
TIERNEY PATRICIA N	1,770.18	6,474
22-21-31-505-0000-0530 (HX)		
PAD: 1003 PROVIDENCE LN		
*****ALAFAYA WOODS PH 22	*****	*****
*****PB 39 PGS 18 & 19	*****	*****
BERNSTEIN QUIN J	2,919.70	6,475
22-21-31-507-0000-0360		
PAD: 1018 CORKWOOD DR		
MEDINA VICTOR R & FERNANDEZ-CUENCO MARIA T ET AL	2,065.03	6,476
22-21-31-507-0000-0430 (HX)		
PAD: 1004 CORKWOOD DR		
MALKUT EUGENE & MARIYUN	3,742.29	6,477
22-21-31-507-0000-0560		
PAD: 1035 CORKWOOD DR		
*****GREGG LAKE ESTATES	*****	*****
*****PB 61 PG 31	*****	*****
*****ALL 22-21-31 A/29A A/29D A/29E*****	*****	*****
GARICK JAY F & MELISSA K	1,206.65	6,478
22-21-31-515-0000-0010		
PAD: 530 LAKE GREGG CV		
LOPEZ GUY & IVON Z	1,022.79	6,479
22-21-31-515-0000-0020		
PAD: 536 LAKE GREGG CV		
GREGG FRANKLIN D	1,022.79	6,480
22-21-31-515-0000-0040		
PAD: 548 LAKE GREGG CV		
*****ALAFAYA WOODS PH 01 UNIT A	*****	*****
*****PB 31 PGS 80 TO 85	*****	*****
DURKEIT STEPHEN A JR & CAROL L	1,767.51	6,481
22-21-31-515-0000-0680 (HX)		
PAD: 1004 WHEELER PL		
SANCHEZ JORGE & DIANA	2,427.71	6,482
22-21-31-515-0000-1320		
PAD: 999 LEINHART CT		
FURNAS ELWOOD D & JENNIFER D	2,512.30	6,483
22-21-31-515-0000-1380		
PAD: LEINHART CT		
-----SEC 23 TWP 21 RNG 31-----		
JACOBS GEORGE W	186.84	6,484
23-21-31-300-001D-0000		
PAD: 1660 LOCKWOOD BLVD		
JACOBS GEORGE W	2,598.93	6,485
23-21-31-300-001M-0000 (HX)		
PAD: 1660 LOCKWOOD BLVD		
*****ALAFAYA WOODS PH 01 UNIT B	*****	*****
*****PB 31 PGS 86 TO 88	*****	*****
MARTIN MERRIT R SR & OCTAVIA B	1,045.15	6,486
23-21-31-501-0000-0430 (HX)		
PAD: 1036 GWYN CIR		
DAVIDS IAN R	858.81	6,487
23-21-31-501-0000-0480 (HX)		
PAD: 1026 GWYN CIR		
TAJUDEEN TERRY J	1,187.59	6,488
23-21-31-501-0000-0800 (HX)		
PAD: 1053 GWYN CIR		
ABBAD GUILLERMO & VARGAS SANDRA P	2,258.42	6,489
23-21-31-501-0000-0820		
PAD: 1057 GWYN CIR		
WOODWIN HAROLD L JR & AMY E	1,198.73	6,490
23-21-31-501-0000-0980 (HX)		
PAD: 1065 ABELL CIR		
JOHNSON EDWARD & STACY S	1,842.78	6,491
23-21-31-501-0000-1100 (HX)		
PAD: 1002 OLIFF WAY		
*****ALAFAYA WOODS PH 03	*****	*****
*****PB 33 PGS 30 TO 32	*****	*****
SOTO OSCAR & MARISOL	1,438.34	6,492
23-21-31-502-0000-0110 (HX)		
PAD: 1033 BURNETT ST		
CASTRO CHRISTINE A	1,718.06	6,493
23-21-31-502-0000-0650 (HX)		
PAD: 1015 COVINGTON ST		
KLIMKOWSKI ROBERT & WALKER THERESA A	1,491.14	6,494
23-21-31-502-0000-1120 (HX)		
PAD: 1046 COVINGTON ST		
LOT 112 & SLY 1.3 FT OF LOT ...		
*****ALAFAYA WOODS PH 04	*****	*****
*****PB 33 PGS 99 TO 102	*****	*****
MIRANDA JOSE A D	1,604.80	6,495
23-21-31-503-0000-0010 (HX)		
PAD: 1075 COVINGTON ST		
RARDEN WILLIAM S & NANCY L	1,156.46	6,496
23-21-31-503-0000-0380 (HX)		
PAD: 1149 COVINGTON ST		
TEUFEL DAN L & KANDACE L	1,143.89	6,497
23-21-31-503-0000-0840 (HX)		
PAD: 1098 COVINGTON ST		
CARPENTER EDWARD JR & JESSICA	1,202.94	6,498
23-21-31-503-0000-1060 (HX)		
PAD: 1017 PEARSON DR		
BRISCOE MINNIE P	1,467.20	6,499
23-21-31-503-0000-1170 (HX)		
PAD: 1068 COVINGTON ST		
LOT 117 (LESS BEG SE COR RUN ...		
BUGASH KEVIN D	1,359.61	6,500
23-21-31-503-0000-1220 (HX)		
PAD: 1059 COVINGTON ST		
*****ALAFAYA WOODS PH 12A	*****	*****
*****PB 34 PGS 53 TO 55	*****	*****
RECIO JUAN & SONIA	1,323.17	6,501
23-21-31-505-0000-0170 (HX)		
PAD: 1001 MC CULLY CT		
*****ALAFAYA WOODS PH 06	*****	*****
*****PB 35 PGS 76 TO 78	*****	*****
CARRICK TIMOTHY & DONNA J	1,226.30	6,502
23-21-31-507-0000-0640 (HX)		
PAD: 1058 DEES DR		
*****ALAFAYA WOODS PH 14	*****	*****
*****PB 37 PGS 15 & 16	*****	*****

NAME - PARCEL NUMBER	TAXES DUE	SEQ. #
SEEFELT DARREN W & XIOMARA	2,894.22	6,503
23-21-31-508-0000-0050		
PAD: 1012 BRIELLE CT		
CHRISTIAN CYNTHIA TRUSTEE	2,417.66	6,504
23-21-31-508-0000-0060		
PAD: 1010 BRIELLE AVE		
FULLER JACK M JR	2,450.64	6,505
23-21-31-508-0000-0270		
PAD: 1000 REYNOLDS CT		
SOTO RONALD	2,541.96	6,506
23-21-31-508-0000-0300 (HX)		
PAD: 997 BRIELLE AVE		
*****ALAFAYA WOODS PH 16	*****	*****
*****PB 37 PGS 17 TO 19	*****	*****
DRESY STEVEN & MARY	1,442.29	6,507
23-21-31-509-0000-0120 (HX)		
PAD: 1081 BRIELLE CT		
JONES RENETA R	3,343.81	6,508
23-21-31-509-0000-0200		
PAD: 1097 BRIELLE CT		
WALCOTT DOROTHY	1,066.58	6,509
23-21-31-509-0000-0230 (HX)		
PAD: 1103 BRIELLE CT		
MORENO RODRIGO A & TANIA A	2,729.05	6,510
23-21-31-509-0000-0260		
PAD: 1109 BRIELLE CT		
*****BIG OAKS	*****	*****
*****PB 37 PGS 79 TO 81	*****	*****
MANNING RANDALL C & CHERI	2,526.97	6,511
23-21-31-511-0000-0240 (HX)		
PAD: 1071 BIG OAKS BLVD		
COMEPAUX BRENT M	688.09	6,512
23-21-31-511-0000-0330 (HX)		
PAD: 1072 BIG OAKS BLVD		
FOSTER ERNESTINE	2,774.81	6,513
23-21-31-511-0000-0430 (HX)		
PAD: 1017 BIG OAKS BLVD		
*****TWIN RIVERS SEC 1	*****	*****
*****PB 38 PGS 1 TO 4	*****	*****
DUMAS HUBERT W & KATHLEEN C	2,024.71	6,514
23-21-31-512-0000-0360 (HX)		
PAD: 1038 LONG BRANCH LN		
*****ALAFAYA WOODS PH 17	*****	*****
*****PB 38 PGS 31 TO 33	*****	*****
CLAIR DENNIS R & KARLA M	2,200.27	6,515
23-21-31-513-0000-0240		
PAD: 1008 BARTLETT CT		
LOPEZ RAUL L & NORMA N	1,160.53	6,516
23-21-31-513-0000-0420 (HX)		
PAD: 1033 HENSON CT		
*****ALAFAYA WOODS PH 15	*****	*****
*****PB 38 PGS 54 TO 57	*****	*****
PATE ERIC F & PATTI L	2,871.44	6,517
23-21-31-514-0000-0150		
PAD: 1043 W BRIELLE AVE		
THOMAS RICARDO & JACQUELINE P	1,661.14	6,518
23-21-31-514-0000-0330 (HX)		
PAD: 1038 BRIELLE AVE		
*****ALAFAYA WOODS PH 21	*****	*****
*****PB 38 PGS 61 TO 63	*****	*****
COE DIANE R	2,693.72	6,519
23-21-31-515-0000-0010		
PAD: 1001 POND APPLE CT		
MODY SURESH	2,546.64	6,520
23-21-31-515-0000-0300		
PAD: 1011 BLUEJACK OAK DR		
YONKER TODD F	1,416.43	6,521
23-21-31-515-0000-0660 (HX)		
PAD: 1047 HORNBEAM ST		
*****ALAFAYA WOODS PH 21B	*****	*****
*****PB 41 PGS 85 TO 88	*****	*****
BOUFFARD NUMERIANO V & MARIA E	1,371.90	6,522
23-21-31-516-0000-0820 (HX)		
PAD: 1056 HORNBEAM ST		
*****LAKE ROGERS ESTATES	*****	*****
*****PB 43 PGS 36 THRU 40	*****	*****
TILL DANNY F & TINA	3,061.98	6,523
23-21-31-517-0000-0790		
PAD: 880 CALAFUT CT		
*****ALAFAYA WOODS PH 11	*****	*****
*****PB 43 PGS 43 & 44	*****	*****
WOJCIK RONALD G	1,484.63	6,524
23-21-31-518-0000-0010 (HX)		
PAD: 1045 KELSEY AVE		
BAKER JOSIAH R & CHRISTINE	1,807.39	6,525
23-21-31-518-0000-0260 (HX)		
PAD: 1652 SAND KEY CIR		
*****ALAFAYA WOODS PH 02	*****	*****
*****PB 32 PGS 68 TO 71	*****	*****
TORRES LUIS R & ANDREA P	3,293.50	6,526
23-21-31-518-0000-0600		
PAD: 1000 RAGSDALE RD		
RAMIREZ ROSALIA & PENNA-ROSA ANGEL	2,649.30	6,527
23-21-31-518-0000-0880		
PAD: 1031 WEAVER DR		
RIVERA YOLANDA V & RIVERA ANA L	1,579.58	6,528
23-21-31-518-0000-1140 (HX)		
PAD: 1032 WEAVER DR		
BEVINGTON KEVIN C & CLARA L	1,932.62	6,529
23-21-31-518-0000-1230 (HX)		
PAD: 1013 FAIRCLOTH CT		
*****ALAFAYA WOODS PH 05	*****	*****
*****PB 35 PGS 62 TO 64	*****	*****
GONZALEZ ELSIE & EDWIN	1,784.20	6,530
23-21-31-518-0000-0010 (HX)		
PAD: 1104 MC KINNON AVE		
JACKMAN HERBERT R & LILLIE D	383.12	6,531
23-21-31-518-0000-1210 (HX)		
PAD: 1008 GOTWALT DR		
-----SEC 24 TWP 21 RNG 31-----		
MAIN STREET LTD	106.83	6,532
24-21-31-300-003A-0000		
PAD: W CHULUOTA RD		
*****TWIN RIVERS SEC 3A	*****	*****
*****PB 39 PGS 24 - 28	*****	*****
KERCADO-RIVERO ALFREDO & GILMA	62.48	6,533
24-21-31-518-0000-0800 (HX)		
PAD: 1000 MC DANIEL CREEK CT		
HUCKABEE RIFE	3,351.52	6,534
24-21-31-518-0000-0980		
PAD: 2010 KELLY CREEK CIR		
STEIN ROMANNA F	528.39	6,535
24-21-31-518-0000-1200 (HX)		
PAD: 1008 S MAGEE CREEK CT		
DOYLE PETER J & JOAN	2,766.89	6,536
24-21-31-518-0000-1620		
PAD: 1025 KELLY CREEK CIR		
LOT 162 (LESS BEG ELY MOST ...		
*****TWIN RIVERS SEC 5	*****	*****
*****PB 39 PGS 64 TO 67	*****	*****
HIRST DAVID C & KAREN C	2,485.29	6,537
24-21-31-518-0000-0910 (HX)		
PAD: 1004 QUAKER RIDGE CT		
*****TWIN RIVERS SEC 6	*****	*****
*****PB 40 PGS 69 TO 75	*****	*****
ESSIEN GODWIN J	2,336.96	6,538
24-21-31-518-0000-0130 (HX)		
PAD: 1978 CRYSTAL DOWNS CT		
FARRELL KRISTY	2,662.99	6,539
24-21-31-518-0000-0270 (HX)		
PAD: 1927 TURNBERRY DR		
ROSENBERG RICHARD B & ALLYSA R	3,773.56	6,540
24-21-31-518-0000-0740 (HX)		
PAD: 2445 EKANA DR		
LINARDI MARIO C & PATRICIA B	3,693.48	6,541
24-21-31-518-0000-0810 (HX)		
PAD: 2321 EKANA DR		
KAPLAN KAREN & DOUG	3,840.54	6,542
24-21-31-518-0000-0970 (HX)		
PAD: 1931 S PRAIRIE DUNES CT		
RHODES THOMAS E & HODGE-RHODES JUDITH M	2,740.78	6,543
24-21-31-518-0000-1140 (HX)		
PAD: 2598 EKANA DR		
-----SEC 25 TWP 21 RNG 31-----		

NAME - PARCEL NUMBER	TAXES DUE	SEQ. #
*****TWIN RIVERS SEC 7	*****	*****
*****PB 41 PGS 2 TO 4	*****	*****
DALTON JOHN M & MADELINE	2,933.21	6,544
25-21-31-501-0000-0370 (HX)		
PAD: 2330 TURNBERRY DR		
MCFARLINE PATRICK A & ALISON	4,105.39	6,545
25-21-31-501-0000-0490 (HX)		
PAD: 2430 TURNBERRY DR		
SCHUETT THOMAS N & WENDY O	3,836.77	6,546
25-21-31-501-0000-1150		
PAD: 2415 SHOAL CREEK CT		
*****LITTLE CREEK PH 3A	*****	*****
*****PB 51 PGS 75 THRU 77	*****	*****
LIPPMAN SCOTT K & LISA M	2,270.63	6,547
25-21-31-503-0000-1400 (HX)		
PAD: 1759 PRAIRIE VIEW LN		
KAINTH ROGER	3,066.83	6,548
25-21-31-503-0000-1610		
PAD: 2891 STRAND CIR		
WALKER WILLIAM H & KELLY L	2,466.63	6,549
25-21-31-503-0000-1660 (HX)		
PAD: 2881 STRAND CIR		
*****TWIN RIVERS SEC 4 UNIT 1	*****	*****
*****PB 39 PGS 45 TO 49	*****	*****

NAME - PARCEL NUMBER	TAXES DUE	SEQ. #	NAME - PARCEL NUMBER	TAXES DUE	SEQ. #	NAME - PARCEL NUMBER	TAXES DUE	SEQ. #
RIBEIRO ORLANDO & MARINA S 26-21-31-509-0000-3540 (HX) PAD: 2946 BROADLEAF CT *****STILLWATER PH 3 *****PB 40 PGS 92 TO 96	3,450.12	6,584	FAUQUER RICHARD E & CAROLYN S 27-21-31-5CC-0D00-0040 PAD: MOORE DR N 37.5 FT OF LOT 4 BLK D	42.94	6,621	JUDKINS BARBARA L 29-21-31-504-0000-0540 (HX) PAD: 2779 CYPRESS HEAD TRL *****CEDAR GLEN OF ALOMA WOODS *****PB 57 PGS 71 - 74 *****ALL 29-21-31-300-0290 025F	2,349.46	6,660
GRAHAM GLENNIS & VERNELDA 26-21-31-5KR-0000-0790 (HX) PAD: 2884 YONKERS CT	2,483.52	6,585	MYERS KENNETH E 27-21-31-5CC-0D00-0300 PAD: DIVISION ST	269.54	6,622	CAMPBELL-WILLIAMS SUSAN & JOHNSON IAN 29-21-31-505-0000-0320 (HX) PAD: 5567 CANTEEN CT	2,483.72	6,661
COATES JOHN H & JOYCELYN R 26-21-31-5KR-0000-0970 (HX) PAD: 677 LAGOON DR -----SEC 27 TWP 21 RNG 31-----	2,487.91	6,586	SADA JAMES R & DONNA M 27-21-31-5CC-0E00-0030 PAD: 3016 ALAFAYA TRL SEMINOLE TERRACE REPLAT	4,043.27	6,623	BRYSON ROSEMARY & FULTON ALISON 29-21-31-505-0000-0500 PAD: 2684 BELLEWATER PL	2,588.95	6,662
LIPPY LEONARD E & BARBARA R 27-21-31-300-011C-0000 (HX) PAD: 2349 PINE ST	1,238.46	6,587	SADA JAMES R & DONNA M 27-21-31-5CC-0E00-0040 PAD: ALAFAYA TRL	595.42	6,624	FRALITICCIARDI Phipip TRUSTEE FBO 29-21-31-505-0000-0890 PAD: 2737 BELLEWATER PL	2,686.27	6,663
ROWLAND JAMES C & KATHERINE M 27-21-31-300-015A-0000 (HX) PAD: 2372 AUDLEY ST (.665 AC)	850.31	6,588	SADA JAMES R & DONNA M 27-21-31-5CC-0E00-0150 PAD: ALAFAYA TRL	594.42	6,625	CORTES JUAN & VALENTIN KARINA 29-21-31-505-0000-0930 PAD: 2753 BELLEWATER PL	2,686.27	6,664
GEORGE SANDRA K 27-21-31-300-0330-0000 PAD: 2880 ALAFAYA TRL *****KEW GARDENS *****PB 4 PG 51	839.26	6,589	SADA JAMES R & DONNA M 27-21-31-5CC-0E00-0160 PAD: LOWERY DR	594.42	6,626	LANNAR HOMES INC 29-21-31-505-0000-0970 PAD: 2769 BELLEWATER PL *****BEAR STONE *****PB 58 PGS 49 & 50	503.63	6,665
COURTNEY STERLING 27-21-31-501-0000-0560 PAD: PEMBERTON ST LOTS 56 TO 62	445.28	6,590	WHEELER ANITA & WILLIAM K 27-21-31-5CC-0E00-0140 PAD: LOWERY DR LOT 14 (LESS S 40 FT) BLK F	107.05	6,627	SHAFIQ SUFIA 29-21-31-506-0000-0640 PAD: 5671 BEAR STONE RUN	5,510.00	6,666
CONFIDENTIAL PER STATUTES 119.07(03) (I) CID# 566-1 27-21-31-501-0000-1220 (HX) LOTS 122 & 124	3,170.84	6,591	BROWN KENNETH S & GLORIA D 27-21-31-5CC-0G00-0220 PAD: MOORE DR LOTS 22 & 23 -----SEC 28 TWP 21 RNG 31-----	495.00	6,628	*****REMINGTON PARK *****PB 38 PGS 74 TO 76	4,356.94	6,667
CONFIDENTIAL PER STATUTES 119.07(03) (I) CID# 566-2 27-21-31-501-0000-1260 LOTS 126 128 130 & 132	79.64	6,592	BARNETT GODFREY & JEAN V 28-21-31-503-0000-1030 (HX) PAD: 332 REMINGTON DR	4,095.05	6,629	*****HUNTINGTON PH 2 *****PB 39 PGS 85 & 86	4,356.94	6,667
BALMOS PATRICK A 27-21-31-501-0000-1620 PAD: 620 LAKE HAYES RD LOTS 162 164 166 168 & LOT B	319.21	6,593	*****HUNTINGTON PH 2 *****PB 39 PGS 85 & 86	4,095.05	6,629	CARSWELL CHARLES S & CARSWELL ROBERT M III & CARSWELL DIANA 28-21-31-504-0000-0370 PAD: 2188 CHANTILLY TER	2,204.88	6,668
GIULIANI JAMES & ALICE R 27-21-31-501-0000-1690 PAD: PEMBERTON ST LOTS 169 TO 173 *****OAK MANOR *****PB 11 PG 32	319.21	6,594	COLLINS MICHAEL J & PAULA T 28-21-31-505-0000-1160 (HX) PAD: 3001 HATTERAS PT	2,941.59	6,631	*****ALOMA WOODS PH 4 *****PB 52 PGS 7 & 8	2,204.88	6,668
WHITE GERALD P & SHANA I 27-21-31-502-0000-0200 (HX) PAD: 2357 PALM WAY *****SUNNY SLOPES *****PB 11 PG 13	1,200.67	6,595	*****CHAPMAN LAKES PH 1 *****PB 52 PGS 40 & 41	4,950.05	6,632	STIDDERS GARY L JR & AMY 29-21-31-50W-0000-0490 (HX) PAD: 5545 IUGSTRUM LOOP -----SEC 30 TWP 21 RNG 31-----	984.11	6,669
LINVILLE SCOTT 27-21-31-503-0000-0030 (HX) PAD: 2352 SUNNY VIEW DR *****OAK MOUNT SUBD *****PB 11 PG 23	847.56	6,596	STEPHENSON LAURA I & ELANDERS MILTON R 28-21-31-507-0000-0020 (HX) PAD: 1274 OAKFORD PL	4,950.05	6,632	GARLANGER JAMES J JR & NANCY B 30-21-31-300-002R-0000 (HX) PAD: 5265 GARLANGER TRL	517.81	6,670
MALCOLM JOHN I JR 27-21-31-504-0000-0340 (HX) PAD: 2267 PENNSYLVANIA AVE *****BEVERLY HILL *****PB 11 PG 26	1,245.09	6,597	HAKE ROBERT D & ANGELA M 28-21-31-507-0000-0220 (HX) PAD: 1290 OAKFORD PL	5,048.36	6,633	RALPH ROBERT & CYNTHIA M 30-21-31-300-002W-0000	791.10	6,671
GURTIS ELIZABETH D 27-21-31-506-0000-0220 PAD: BFASLEY RD W 1/2 OF LOTS 22 & 7 & 30 FT ... *****STILLWATER PH 1 *****PB 33 PGS 45 TO 48	221.61	6,598	*****CHAPMAN LAKES PH 3 *****PB 54 PGS 57 & 58	4,537.90	6,634	SPRINGER THOMAS E & DIANE P 30-21-31-300-003C-0000 (HX) PAD: 4995 DOUBLE R LN	2,919.35	6,672
WHITE ROBERT W JR & THERESA B 27-21-31-508-0000-0130 (HX) PAD: 231 STILLWATER DR	1,828.66	6,599	TAJUDEEN EDDIE R & LISA A 28-21-31-509-0000-0790 (HX) PAD: 1316 TALL MAPLE LOOP	4,537.90	6,634	WHITE ETHEL M 30-21-31-300-004F-0000 (HX) PAD: 4859 PUBLIX RD	20.53	6,673
ANDERSON ROBERT & KATHLEEN 27-21-31-508-0000-0400 (HX) PAD: 3008 S HORIZON PL	1,497.20	6,600	*****CHAPMAN LAKES PH 4 *****PB 56 PGS 15 & 16	4,947.82	6,635	TURNER ROBERT M & MICHELLE A 30-21-31-300-004H-0000	3,819.15	6,674
REAM CHARLES L & BEVERLY 27-21-31-508-0000-0560 (HX) PAD: 2898 N HORIZON PL	1,726.30	6,601	PHILLIPS MARK A & DEBRA F 28-21-31-510-0000-0550 (HX) PAD: 2223 WEMBLEY PL	4,590.81	6,636	PRETE STEVE & KATHY Y 30-21-31-300-004I-0000 PAD: 4881 PUBLIX RD	2,141.71	6,675
ROCKWELL JAMES & KATHLEEN 27-21-31-508-0000-0810 (HX) PAD: 2863 N HORIZON PL *****CHAPMAN GROVES *****PB 48 PGS 44 TO 46	1,231.27	6,602	KUNZMAN RONALD W & ELIZABETH C 28-21-31-510-0000-0570 (HX) PAD: 1385 TALL MAPLE LOOP	4,590.81	6,636	BLACK JAMES B & STEPHANIE B 30-21-31-300-004L-0000 (HX) PAD: 1800 BROOKS LN (2.0 AC)	1,749.50	6,676
OLIVER JEFFREY D & LISA A 27-21-31-512-0000-0350 (HX) PAD: 415 MORNING BLOSSOM LN *****EASTON PARK *****PB 48 PGS 80 & 81	3,303.93	6,603	LOPEZ JULIO & VERONICA 28-21-31-510-0000-0730 (HX) PAD: 1340 TALL MAPLE LOOP	5,185.99	6,637	HILAL KHALIL F 30-21-31-300-005D-0000 PAD: 1990 BROOKS LN	1,357.17	6,677
WOLF ROBERT G & JODY G 27-21-31-513-0000-0480 (HX) PAD: 247 EASTON CIR	1,968.16	6,604	*****CYPRESS HEAD AT THE ENCLAVE *****PB 57 PGS 82 - 86 *****ALL 2821313000130 13A 13C 13D	3,074.39	6,638	HILAL KHALIL F 30-21-31-300-005E-0000 PAD: 1996 BROOKS LN	3,117.23	6,678
MARTINEZ EDGAR & MARINA 27-21-31-513-0000-0490 (HX) PAD: 243 EASTON CIR	1,677.09	6,605	OBERAI ARVIN K & USHA 28-21-31-5PU-0000-1260 PAD: 5227 SMOKEY WATER LN -----SEC 29 TWP 21 RNG 31-----	64.26	6,639	HILAL KHALIL F 30-21-31-300-005F-0000 PAD: CABBRIELLA LN	2,982.13	6,679
RUBEL NATHANIEL & NICHOLE 27-21-31-513-0000-0670 (HX) PAD: 232 EASTON CIR *****VILLAGE OF REMINGTON *****PB 49 PGS 73 & 74	1,686.16	6,606	REDDING SYLVESTER & MARY 29-21-31-300-0190-0000 (HX) PAD: 2701 W 426	64.26	6,639	SNYDER DAVID & VICTORIA 30-21-31-300-011C-0000 PAD: 2300 RUSTIC PINE TRL	4,243.35	6,680
BUSSEK GABRIELA G 27-21-31-515-0000-0120 (HX) PAD: 2861 JOSEPH CIR	2,041.58	6,607	*****JAMESTOWN *****PB 9 PGS 71 & 72	733.25	6,640	FILOSA PETER 30-21-31-300-011E-0000 PAD: 2250 RUSTIC PINE TRL -----SEC 31 TWP 21 RNG 31-----	95.19	6,681
TSAKAKI KATERINA 27-21-31-515-0000-0250 (HX) PAD: 2783 JOSEPH CIR	2,015.06	6,608	WHITE GLORIA A 29-21-31-501-0000-0010 (HX) PAD: 2681 W 426 LOT 1 S OF LOT 12	215.74	6,641	*****LITTLE LAKE GEORGIA *****TERRACE *****PB 11 PG 49	1,749.50	6,676
REEKIE TODD 27-21-31-515-0000-0420 (HX) PAD: 2933 JOSEPH CIR *****CANTERBURY COVE *****PB 51 PGS 96 THRU 98	2,553.64	6,609	SMITH FRANCES M 29-21-31-501-0000-0030 (HX) PAD: 2130 JAMES DR LOT 3 S OF LOT 12 + LOT 4 ...	13.38	6,642	ALDRICH JAY S & NANCY 31-21-31-504-0000-0320 (HX) PAD: 9790 LAKE GEORGIA DR LOT 32 (LESS PT IN ORANGE CO)	245.56	6,682
DIAZ DEREK 27-21-31-516-0000-0230 (HX) PAD: 208 BURNSED PL *****SAWGRASS SUBDIVISION *****PB 57 PGS 27 & 28 *****ALL 27-21-31-300-0320-0000	1,505.39	6,610	CHURCH ST JAMES A M E 29-21-31-501-0000-0050 PAD: 2170 JAMES DR LOT 5 FACING JAMES DRIVE	16.79	6,643	*****WHEALEY ACRES *****PB 10 PG 99	174.71	6,683
LOOKHOFF PAZ A 27-21-31-517-0000-0390 (HX) PAD: 232 SAWYERWOOD PL *****BRIDGE WAY *****PB 59 PGS 12 & 13	2,105.68	6,611	CHURCH ROCK HILL MISSIONARY BAPTIST 29-21-31-501-0000-00A0	16.79	6,643	ELLIS MARLOU J TRUSTEE FBO 31-21-31-505-0000-0110 PAD: BLOSSOM RD W 125 FT OF LOTS 11 + 12 + W ...	174.71	6,683
BRIDGE DAVID & ANN 27-21-31-518-0000-0010 (HX) PAD: 839 ONSLOW AVE *****WINDING COVE SUBDIVISION *****PB 61 PG 52 RECD PB 62 PG 21 *****ALL 27-21-31-300-0160-0000	1,810.08	6,612	MISSIONARY BAPTIST 29-21-31-501-0000-014A PT LOTS 14 & 15 BEG E COR ...	407.40	6,644	KOUSPOS MARIAN I 31-21-31-505-0000-0140 PAD: BLOSSOM RD W 125 FT OF S 13.35 FT OF ...	1,824.59	6,684
RUSH JASON TRUSTEE FBO 27-21-31-520-0000-0050 PAD: 2359 WINDING CV	410.25	6,613	DEAN ISABELL 29-21-31-501-0000-0180 (HX) PAD: 3111 SECURITY AVE	225.29	6,646	*****LAKES OF ALOMA *****PB 41 PGS 31 TO 33	1,824.59	6,684
FERNANDEZ TERESA TRUSTEE FBO 27-21-31-520-0000-0120 PAD: 2303 WINDING CV	410.25	6,614	STAFFORD DEBORAH B 29-21-31-501-0000-0190 PAD: 3167 SECURITY AVE S 100 FT OF LOT 19	1,445.31	6,647	RUTKOSKY ALBERT F 31-21-31-509-0000-0540 (HX) PAD: 5398 ENDICOTT PL	1,158.12	6,685
HAROLD DOUG TRUSTEE FBO 27-21-31-520-0000-0130 PAD: 2294 WINDING CV	594.10	6,615	WILSON JOHN & VIVIAN 29-21-31-501-0000-0250 (HX) PAD: 1911 SOUTH ST 1 ACRE HOMESTEAD	1,032.10	6,648	*****ALOMA BEND TRACT 4 *****PB 42 PGS 49 TO 53	1,158.12	6,685
HAMMEN JESSE B 27-21-31-520-0000-0160 PAD: 2318 WINDING CV *****SEMINOLE TERRACE REPLAT *****PB 11 PG 29	409.25	6,616	WILSON JOHN & VIVIAN 29-21-31-501-0000-025A LOTS 25 & 26 (LESS 1 ACRE ...	634.76	6,649	CORTES ELLIOT & MARIA 31-21-31-511-0000-0370 (HX) PAD: 9977 ALOMA BEND LN	1,158.12	6,685
LONETTI INC 27-21-31-5CC-0A00-0140 PAD: 100 CARRIGAN AVE LOTS 14 TO 17 BLK A (LESS RD)	4,595.70	6,617	MC CALL THELMA G 29-21-31-501-0000-0300 PAD: EAST ST	633.32	6,650	*****ALOMA BUSINESS CENTER *****PB 59 PGS 3 & 4 *****ALL OF 31-21-31-300-0080-0000	13,903.22	6,686
RAMIREZ FLORENCE & MARIA 27-21-31-5CC-0B00-0100 (HX) PAD: 2975 BOLAND DR LOT 10 + S 15 FT OF LOT 9 + ...	255.27	6,618	MIMS SALLY M 29-21-31-501-0000-0310 (HX) PAD: 3137 EAST ST	307.21	6,651	EXPRESS SHOP V INC 31-21-31-512-0000-0030 PAD: 3220 W 426 SR -----SEC 32 TWP 21 RNG 31-----	883.07	6,687
LONETTI INC 27-21-31-5CC-0B00-0150 PAD: BOLAND DR	260.62	6,619	GRANT SENSWELLA & GRANT BRANDY 29-21-31-501-2300-001D NLY 100 FT OF LOT 1 BLK 23	405.69	6,652	ALOMA/DEAN CORP 32-21-31-300-004A-0000	968.42	6,688
JOHNSON JACK F & GERALDINE M 27-21-31-5CC-0C00-0100 (HX) PAD: 2983 LOWERY DR	1,030.39	6,620	GRANT SENSWELLA & GRANT BRANDY 29-21-31-501-2300-0020 PAD: 2021 JAMES DR	553.17	6,653	WINDHAM SUSAN 32-21-31-300-0220-0000 *****FOXCHASE PH 1 *****PB 32 PGS 72 & 73	1,409.88	6,689
			WILLIAMS PAULETTE H & SMITH DIANA 29-21-31-501-4000-0040 PAD: 3039 WESTON ST LOTS 4 & 5 BLK 40	761.08	6,654	KALISH RONALD & KATHRYN 32-21-31-501-0000-0360 (HX) PAD: 2315 KIMBERWICKE CIR	1,409.88	6,689
			MIMS RAY OR FLOWERS TASHANNA 29-21-31-501-4000-0110 PAD: 2118 SOUTH ST	539.99	6,655	*****FOXCHASE PH 2 *****PB 35 PGS 13 & 14	545.36	6,690
			*****JAMES BENJAMIN SUBD *****PB 6 PG 1	687.62	6,656	HEWITT LOUISA 32-21-31-502-0000-0180 (HX) PAD: 2155 MARTINGALE PL	1,976.09	6,691
			MC CALL THELMA G 29-21-31-502-0000-002A LOT 2 W OF RY BENJ JAMES SUBD	977.76	6,657	BRUINSMA THOMAS A 32-21-31-502-0000-0330 (HX) PAD: 2174 MARTINGALE PL	1,989.48	6,692
			WILLIAMS GREGORY E 29-21-31-502-0000-0110 LOT 11 (LESS SLY 52 FT OF ...	107.12	6,658	IRIZARRY IVETTE M & SANTANA ROBERTO 32-21-31-502-0000-0420 (HX) PAD: 2003 KIMBERWICKE CIR	1,989.48	6,692
			YARNS FRED & GEORGIANE 29-21-31-502-0000-011A SLY 52 FT OF NLY 111 FT OF ...	3,045.49	6,659	*****ALOMA WOODS PH 1 *****PB 47 PGS 47 THRU 49 *****PR: ALL A/4A PR A/3B	2,358.80	6,693
			*****ALOMA WOODS PH 5 *****PB 53 PGS 11 & 13	3,045.49	6,659	BLAKE KENNETH & LINDA 32-21-31-503-0000-0500 (HX) PAD: 5848 PINE GROVE RUN	1,619.32	6,694
			SEDA ALEJANDRO L 29-21-31-504-0000-0460 (HX) PAD: 5536 CREPE MYRTLE CIR	3,045.49	6,659	ALOMA/DEAN CORP THE 32-21-31-503-0H00-0000 PAD: ALOMA WOODS BLVD TRACT H	4,853.23	6,695
						*****ESTATES AT ALOMA WOODS PH 1 *****PB 48 PGS 41 TO 43	4,853.23	6,695
						ARTINIEN ARMAND & FLORICA 32-21-31-505-0000-0020 (HX) PAD: 5761 ALOMA WOODS BLVD	4,652.57	6,696
						DOOLEY JOHN M & DEBORAH A 32-21-31-505-0000-0200 (HX) PAD: 2964 BAYHEAD RUN	1,015.23	6,697
						GENTRY JANICE S 32-21-31-505-0000-0250 PAD: 2984 BAYHEAD RUN	1,015.23	6,698
						GENTRY JANICE S 32-21-31-505-0000-0260 PAD: 2988 BAYHEAD RUN	1,015.23	6,698

NAME - PARCEL NUMBER	TAXES DUE	SEQ. #	NAME - PARCEL NUMBER	TAXES DUE	SEQ. #	NAME - PARCEL NUMBER	TAXES DUE	SEQ. #
OBERRA ARVIN K & USHA 32-21-31-505-0000-0390 (HX) PAD: 2937 BAYHEAD RUN *****ESTATES AT ALOMA WOODS PH 3 *****PB 54 PGS 15 THRU 17	5,309.19	6,699	*****PB 47 PGS 21 THRU 23 SANCHEZ JORGE & DORIS A 35-21-31-510-0000-0150 PAD: 3354 STERLING LAKE CIR WHITEHEAD PAMELA M & WHITEHEAD JOSEPH M SR	966.25	6,737	STAGG JOHN C III & MARY C 15-21-32-5UL-0000-0160 (HX) PAD: 1128 GROVELAND DR SFC 15 TWP 21S RGE 32E LOT ...	1,134.29	6,769
GATES JOSEPHINE A 32-21-31-5NT-0000-1460 (HX) PAD: 5809 OAK LAKE TRL	3,881.85	6,700	35-21-31-510-0000-0280 (HX) PAD: 3418 STERLING LAKE CIR VANEGAS MARIO A & ANA Y 35-21-31-510-0000-0520 (HX) PAD: 1564 GEMINI CT -----SEC 36 TWP 21 RGE 31-----	2,449.44	6,738	OPPER DAVID D JR & BARBARA A 15-21-32-5UL-0000-0410 (HX) PAD: 803 SNOWQUEEN DR SEC 15 TWP 21S RGE 32E LOT ...	1,646.20	6,770
SIRACUSE MICHAEL J & MARIA 32-21-31-5NT-0000-1470 (HX) PAD: 5813 OAK LAKE TRL	4,316.25	6,701	PENALVER JULIO 36-21-31-300-001C-0000 PAD: 3185 OLD LOCKWOOD RD	4,578.93	6,740	CROSSMAN JULIA 15-21-32-5UL-0000-049A SEC 15 TWP 21S RGE 32E PT OF ...	663.35	6,771
KIM SEUNG H 32-21-31-5NT-0000-1510 (HX) PAD: 5808 OAK LAKE TRL *****ESTATES AT ALOMA WOODS PH 2 *****PB 52 PGS 11 & 12	4,445.59	6,702	*****WOODLAND ESTATES *****5 ACRE DEVELOPMENT 64 PARCELS *****ALSO IN 31-21-32 ALEXANDER JOHN S 36-21-31-3AH-001C-0000 PAD: 2331 RED EMBER RD SEC 31 TWP 21S RGE 32E BEG ...	2,445.34	6,741	MOHABIR CHANDRNARINE & ANJANI 15-21-32-5UL-0000-115A (HX) PAD: 1432 CIRCLE LN SEC 15 TWP 21S RGE 32E PT OF ...	2,446.11	6,772
DARLEY JOHN R & CYNTHIA 32-21-31-5UX-0000-0840 (HX) PAD: 2904 SAND BLUFF CV	4,251.00	6,703	AUSBURN ROGER & DARCY 36-21-31-3AH-001H-0000 (HX) PAD: 3173 SCRUB OAK TRL SEC 31 TWP 21S RGE 32E BEG ...	7,248.98	6,742	FONSECA WILFREDO E 6 FONSECA BARBARA I 15-21-32-5UL-0000-2060 PAD: 212 C/FARVIEW RD SEC 15 TWP 21S RGE 32E LOT ...	3,678.37	6,773
DIVO EDUARDO & POLITO-DIVO JESSICA L 32-21-31-5UX-0000-0880 PAD: 2888 SAND BLUFF CV -----SEC 33 TWP 21 RGE 31-----	4,654.87	6,704	WAXLER IAN R 36-21-31-3AH-001K-0000 PAD: 2500 FAWN RUN SEC 36 TWP 21S RGE 31E BEG ...	4,102.57	6,743	CUDEBEC WALTER K 15-21-32-5UL-0000-2300 (HX) PAD: 222 CLEARVIEW RD SEC 15 TWP 21S RGE 32E LOT ...	4,311.60	6,774
*****SOUTH PARK BUSINESS CENTER *****REPIAT *****PB 39 PGS 22 & 23			GALIS ANTHONY L & MURIEL & GALIS HELAINE M 36-21-31-3AH-002M-0000 PAD: 3132 SCRUB OAK TRL SEC 31 TWP 21S RGE 32E BEG ...	2,219.42	6,744	JENNINGS GREGORY A & RADER TAMMIE S 15-21-32-5UL-0000-2340 (HX) PAD: 246 C/FARVIEW RD SEC 15 TWP 21S RGE 32E LOT ...	1,093.43	6,775
OWEN FAMILY VENTURES LLC 33-21-31-502-0000-0030 PAD: S ECON CIR *****RIVER WALK *****PB 43 PGS 30 THRU 34	3,726.21	6,705	ATWATER BRUCE A 36-21-31-3AH-002W-0000 PAD: 3149 SCRUB OAK TRL SEC 31 TWP 21S RGE 32E BEG ...	575.53	6,745	GOODRICH RAYMOND P & MICHELE D 15-21-32-5UL-0000-2440 (HX) PAD: 1500 AQUILLA DR SEC 15 TWP 21S RGE 32E LOT ...	1,367.54	6,776
BARRETT JOHN C & TONI M 33-21-31-503-0000-0660 (HX) PAD: 635 W PALM VALLEY DR *****GREYSTONE *****PB 59 PGS 98 & 99 *****ALL OF 33-21-31-300-0140-0000	4,890.37	6,706	LOWRY THOMAS E 36-21-31-3AH-0170-0000 (HX) PAD: 2459 FAWN RUN SEC 36 TWP 21S RGE 31E W 1/2 ...	2,299.56	6,746	STANLEY LINDA 15-21-32-5UL-0000-2550 PAD: AQUILLA DR SEC 15 TWP 21S RGE 32E LOT ... -----SEC 16 TWP 21 RGE 32-----	571.71	6,777
ZUREIQ HOUSING CO 33-21-31-506-0000-0220 PAD: 451 ZUREIQ PT -----SEC 34 TWP 21 RGE 31-----	1,419.56	6,707	DUTES GLENNIS & LAW KAREN A & LAW LENNARD 36-21-31-3AH-0350-0000 PAD: RED EMBER RD SEC 36 TWP 21S RGE 31E BEG ...	1,666.12	6,747	WINTERS STEPHEN & KING ERIC T 16-21-32-300-003A-0000 PAD: SNOW HILL RD	149.64	6,778
ADRIATICO JUAN J SR 34-21-31-300-0030-0000 *****FOX RUN *****PB 18 PG 60	47.99	6,708	SPENCER JAMES E JR & JACQUELINE J 36-21-31-501-0000-0860 (HX) PAD: 3488 FOXTON CT RIVERA NORMA I & ROBERT A 36-21-31-501-0000-0930 (HX) PAD: 1969 WRENFIELD LN *****CARILLON TRACT 105 PH 3 AT *****PB 47 PGS 42 THRU 45	3,885.02	6,748	MURPHY ROBERT S & KATHLEEN S 16-21-32-300-011B-0000 PAD: 2300 SNOW HILL RD (5 AC) *****OSPREF LAKES PHASE 1 *****PB 60 PGS 38 - 45 *****PT 162132 A/9 212132 A/2 & A/6	21.65	6,779
GREENIER CHRISTOPHER 34-21-31-504-0000-0090 PAD: 3411 HUNT LN	1,945.70	6,709	CHIORANDO JOHN 36-21-31-5MB-0000-1170 (HX) PAD: 2208 WESTBOURNE DR RUFF STEPHEN M & VICTORIA 36-21-31-5MB-0000-1310 PAD: 1974 WRENFIELD LN -----SEC 04 TWP 21 RGE 32-----	2,869.82	6,750	HUNT JAMES W & KOLBI L 16-21-32-5QJ-0000-0300 PAD: 534 OSPREF LAKES CIR	973.02	6,780
KONZ PAUL & DIANA C F 34-21-31-504-0000-0200 (HX) PAD: 3481 HARROW LN	2,673.61	6,710	HENDERSON FAYE O & OLIVER LOWMAN J III 04-21-32-300-0040-0000 -----SEC 05 TWP 21 RGE 32-----	435.54	6,752	ENGLE HOMES/ORLANDO INC 16-21-32-5QJ-0000-0660 PAD: 319 GREY OWL RUN	770.60	6,781
RAMIREZ MARIBEL 34-21-31-504-0000-0220 (HX) PAD: 3461 HARROW LN	1,508.10	6,711	*****GENOVA WOODS SECTION 1 *****5 ACRE DEVELOPMENT *****11 PARCELS GUDIS JANICE M 05-21-32-301-001B-0000 (HX) PAD: 1963 GENOVA DR SEC 05 TWP 21S RGE 32E N 330 ...	4,810.65	6,753	ENGLE HOMES/ORLANDO INC 16-21-32-5QJ-0000-0670 PAD: 325 GREY OWL RUN	954.46	6,782
COLON MARVIN 34-21-31-504-0000-0230 PAD: 3451 HARROW LN	1,906.86	6,712	FREEMAN ALPHONZAR 05-21-32-301-001F-0000 (HX) PAD: 1917 GENOVA DR SEC 05 TWP 21S RGE 32E S 330 ...	5,241.72	6,754	ENGLE HOMES/ORLANDO INC 16-21-32-5QJ-0000-0690 PAD: 337 GREY OWL RUN	770.60	6,783
FERNANDEZ FELIX JR & DAISY 34-21-31-504-0000-0510 (HX) PAD: 3430 SEMINOLE AVE *****HUNTERS RESERVE A CONDO *****PB 39 PGS 87 TO 97	1,557.03	6,713	*****FLORIDA GROVES COS 1ST ADD *****TO BLACK HAMMOCK *****PB 2 PG 74 CAMPOS LAURIE L 05-21-32-5CD-0000-008A (HX) PAD: 1999 N 426 SR BEG SW COR LOT 8 RUN N ...	2,472.35	6,755	ENGLE HOMES/ORLANDO INC 16-21-32-5QJ-0000-0770 PAD: 330 GREY OWL RUN	770.60	6,784
LONETTI LUIGI & SUSAN 34-21-31-505-0100-2040 PAD: 176 RESERVE #204 CIR	1,066.87	6,714	CENTER RICHARD L 05-21-32-5CD-0000-0180 (HX) PAD: 3275 HOWARD AVE LOT 18 (LESS E 312.34 FT) & ...	2,010.12	6,756	ENGLE HOMES/ORLANDO INC 16-21-32-5QJ-0000-0790 PAD: 318 GREY OWL RUN	770.60	6,785
WALKER & TUDHOPE TRUSTEE FBO #200 34-21-31-505-0200-1080 PAD: 172 RESERVE CIR #108	1,240.40	6,715	MATTHEWS RANDALL B & MARY M 05-21-32-5CD-0000-0220 (HX) PAD: 1715 BARR ST W 1/2 OF LOT 22	3,982.99	6,757	ENGLE HOMES/ORLANDO INC 16-21-32-5QJ-0000-0800 PAD: 312 GREY OWL RUN -----SEC 17 TWP 21 RGE 32-----	770.60	6,786
DOMINGUEZ MARIA T 34-21-31-505-1400-1000 (HX) PAD: 108 RESERVE CIR #100	444.23	6,716	FREEMAN CLEMENTINE 05-21-32-5CD-0000-0460 PAD: WALSH ST W 1/2 OF LOT 46 FLORIDA ...	1,595.08	6,758	STALEY MICHAEL M 17-21-32-300-003A-0000 (HX) PAD: 1585 WILLINGHAM RD	962.54	6,787
PEREZ SERGIO & CARDARELLI MARIA T 34-21-31-505-1500-1000 PAD: 104 RESERVE CIR #100 *****HUNTERS RESERVE 2 A CONDO *****PB 43 PGS 65 THRU 72	1,264.89	6,717	STEIN W JEFFERY & BEAN DARYL K 05-21-32-5CD-0000-0620 (HX) PAD: 1800 MARSH ST E 1/2 OF LOT 62	4,910.30	6,759	CARSON RODGER A & SHAWNA 17-21-32-300-004C-0000 (HX) PAD: 1200 WILLINGHAM RD	1,017.94	6,788
FRIDAY MICHAEL D 34-21-31-506-0400-1080 PAD: 164 RESERVE CIR #108	1,239.40	6,718	BRITO WILFREDO & JANET 05-21-32-5CD-0000-065A PAD: FLORIDA AVE W 1/2 OF LOT 65 (LESS RD) ... -----SEC 06 TWP 21 RGE 32-----	5,241.72	6,754	FOWLER JOYCE M H 17-21-32-300-004E-0000 (HX) PAD: 1176 WILLINGHAM RD	798.13	6,789
MC LARNON TINA J 34-21-31-506-0500-2000 PAD: 160 RESERVE CIR #200	1,342.53	6,719	*****HAMMOCK *****PB 2 PG 91 HOWELL JONATHAN A & DEBORAH S 06-21-32-501-0000-0010 (HX) PAD: 3051 HOWARD AVE E 1/2 OF LOT 1 H W BARRS 1ST ...	2,457.22	6,762	JOHNSON JUDY 17-21-32-300-006H-0000 PAD: WILLINGHAM RD *****SANCTUARY PHASE 1 VILLAGE 4 *****PB 58 PGS 85 THRU 90	646.82	6,790
ESPARRA EDWIN C & ORTIZ WENDY URB TATIBONITO HC-02 34-21-31-506-2300-2090 PAD: 133 RESERVE CIR #209	1,343.53	6,720	WARBURTON ARDEAN T & LINDA K 06-21-32-501-0000-008B (HX) PAD: 1610 BARR ST ELY 280 FT OF LOT 8 (LESS E ... -----SEC 10 TWP 21 RGE 32-----	2,010.12	6,756	SANCTUARY-OVIEDO LP THE 17-21-32-5QA-0000-2010 PAD: 3360 HEIRLOOM ROSE PL -----SEC 18 TWP 21 RGE 32-----	997.15	6,791
VELEZ-PRINCIPE MAGGIE & PRINCIPE JORGE I 34-21-31-509-0000-0370 (HX) PAD: 3812 HERITAGE OAKS CT *****EAST POINTE *****PB 51 PGS 88 THRU 90	1,546.29	6,721	*****COUNTRY ACRES *****5 ACRE DEVELOPMENT *****37 PARCELS HARRISON JOHN B & VICKI G 1443 DINGENS AVE 10-21-32-301-0060-0000 PAD: 1199 BOB WHITE TRL SEC 10 TWP 21S RGE 32E FROM ...	1,694.49	6,765	GILVIN ANN MARIE & BRYAN G 18-21-32-301-0060-0000 PAD: 2010 WILLINGHAM RD SEC 18 TWP 21S RGE 32E BEG ...	4,421.68	6,792
RIOS OCTAVIO 34-21-31-511-0000-0520 (HX) PAD: 3423 KAYIA CIR	1,283.01	6,722	*****CHULA VISTA SEC 2 *****UNRECORDED PLAT CROSSMAN STEPHEN C & LORI E 15-21-32-5UL-0000-0010 SEC 15 TWP 21S RGE 32E ...	942.02	6,768	*****SANCTUARY PHASE 1 VILLAGE 5 *****PB 58 PGS 54 - 59 *****PT OF 17-21-32-300-0040-0000	997.15	6,791
ALBERTSON CYNTHIA & JOEL 34-21-31-511-0000-0600 (HX) PAD: 3471 KAYIA CIR *****CARRIGAN WOODS *****PB 52 PGS 31 THRU 33	1,704.15	6,723	SUAREZ YAMIL O & JULIA L 10-21-32-301-0110-0000 PAD: 1100 BOB WHITE TRL SEC 10 TWP 21S RGE 32E FROM ...	1,611.97	6,764	HERBERT WILLIAM R & TONI 18-21-32-5PX-0000-2380 PAD: 3239 OPEN MEADOW PL -----SEC 19 TWP 21 RGE 32-----	5,268.44	6,793
KHAN FARHAN I 34-21-31-512-0000-0030 (HX) PAD: 558 CARRIGAN WOODS TRL	1,892.79	6,724	*****HUNTERS RESERVE A CONDO *****PB 42 PGS 90 TO 93 SWINFORD EDWARD W & AMY 35-21-31-503-0000-0060 (HX) PAD: 1545 HUNTER STAND RUN	1,611.78	6,766	*****RIVERSIDE AT TWIN RIVERS UN 2 *****PB 44 PGS 59 TO 64 LAUREANO LAURENE L 19-21-32-501-0000-3180 PAD: 2372 PINEBROOK CT	3,495.98	6,794
BOUTON GARY M 34-21-31-512-0000-0630 (HX) PAD: 699 CARRIGAN WOODS TRL -----SEC 35 TWP 21 RGE 31-----	2,075.88	6,725	*****HUNTERS RESERVE A CONDO *****PB 42 PGS 90 TO 93 SWINFORD EDWARD W & AMY 35-21-31-503-0000-0060 (HX) PAD: 1545 HUNTER STAND RUN	1,611.78	6,766	WILLIAMS DENVER R 19-21-32-501-0000-3410 (HX) PAD: 2499 TOMMYS TURN	1,763.08	6,795
OLYMPIA DEV GROUP INC 35-21-31-300-007A-0000 *****BRIGHTON PARK AT CARILLON *****PB 42 PGS 86 TO 89	15,448.53	6,726	*****HUNTERS RESERVE A CONDO *****PB 42 PGS 90 TO 93 SWINFORD EDWARD W & AMY 35-21-31-503-0000-0060 (HX) PAD: 1545 HUNTER STAND RUN	1,611.78	6,766	SANTIAGO SANDRA 19-21-32-501-0000-3610 (HX) PAD: 2544 COACHBRIDGE CT	2,202.77	6,796
HAYDEN MICHAEL A & IRENE E 35-21-31-502-0000-0010 (HX) PAD: 1518 CARILLON PARK DR	3,223.38	6,727	*****HUNTERS RESERVE A CONDO *****PB 42 PGS 90 TO 93 SWINFORD EDWARD W & AMY 35-21-31-503-0000-0060 (HX) PAD: 1545 HUNTER STAND RUN	1,611.78	6,766	SANTIAGO CARLOS M & LOURDES M 19-21-32-501-0000-3950 (HX) PAD: 1219 TWIN RIVERS BLVD	1,587.50	6,797
BARKSDALE JOHN III & CYNTHIA 35-21-31-502-0000-0550 (HX) PAD: 3556 QUEENSBAY CT *****HUNTERS RESERVE A CONDO *****PB 42 PGS 90 TO 93	2,835.76	6,728	*****HUNTERS RESERVE A CONDO *****PB 42 PGS 90 TO 93 SWINFORD EDWARD W & AMY 35-21-31-503-0000-0060 (HX) PAD: 1545 HUNTER STAND RUN	1,611.78	6,766	LEON LISA 19-21-32-501-0000-3980 (HX) PAD: 2993 HUNTERS LN	1,549.35	6,798
SWINFORD EDWARD W & AMY 35-21-31-503-0000-0060 (HX) PAD: 1545 HUNTER STAND RUN	2,736.40	6,729	*****HUNTERS RESERVE A CONDO *****PB 42 PGS 90 TO 93 SWINFORD EDWARD W & AMY 35-21-31-503-0000-0060 (HX) PAD: 1545 HUNTER STAND RUN	1,611.78	6,766	*****RIVERSIDE AT TWIN RIVERS UN 3B *****PB 46 PGS 3 THRU 7	1,931.33	6,799
ASGARALI INGRID L A *C/O C/O GHAFERKHAH SOABERAKHATOEN 35-21-31-503-0000-0470 PAD: 1546 HUNTERS STAND RUN	3,185.91	6,730	*****HUNTERS RESERVE A CONDO *****PB 42 PGS 90 TO 93 SWINFORD EDWARD W & AMY 35-21-31-503-0000-0060 (HX) PAD: 1545 HUNTER STAND RUN	1,611.78	6,766	WITKOP MAUREEN A 19-21-32-503-0000-5760 (HX) PAD: 1360 TWIN RIVERS BLVD	1,931.33	6,799
*****WESTHAMPTON AT CARILLON PH 1 *****PB 42 PGS 98 TO 103			*****HUNTERS RESERVE A CONDO *****PB 42 PGS 90 TO 93 SWINFORD EDWARD W & AMY 35-21-31-503-0000-0060 (HX) PAD: 1545 HUNTER STAND RUN	1,611.78	6,766	BISSOONDIAL DINESH A & CARMEN 19-21-32-503-0000-7460 (HX) PAD: 3001 WOLFE CT	1,539.49	6,800
ANDERSON ROBERT & KATHLEEN 35-21-31-505-0000-0200 (HX) PAD: 4000 CARNABY DR	3,119.39	6,731	*****HUNTERS RESERVE A CONDO *****PB 42 PGS 90 TO 93 SWINFORD EDWARD W & AMY 35-21-31-503-0000-0060 (HX) PAD: 1545 HUNTER STAND RUN	1,611.78	6,766	*****RIVERSIDE AT TWIN RIVERS UN 4B *****PB 46 PGS 83 & 85	1,559.22	6,801
MC CASTLAIN STEPHEN L & SHARI 35-21-31-505-0000-0500 (HX) PAD: 3941 CARNABY DR	2,872.63	6,732	*****HUNTERS RESERVE A CONDO *****PB 42 PGS 90 TO 93 SWINFORD EDWARD W & AMY 35-21-31-503-0000-0060 (HX) PAD: 1545 HUNTER STAND RUN	1,611.78	6,766	BROZZO MICHAEL & MELODIE 19-21-32-504-0000-6450 (HX) PAD: 1575 BAY CLUB RD	1,559.22	6,801
*****WESTHAMPTON AT CARILLON PH 2 *****PB 46 PGS 20 THRU 24			*****HUNTERS RESERVE A CONDO *****PB 42 PGS 90 TO 93 SWINFORD EDWARD W & AMY 35-21-31-503-0000-0060 (HX) PAD: 1545 HUNTER STAND RUN	1,611.78	6,766	*****SANCTUARY PHASE 2 VILLAGE 9 *****PB 62 PGS 47 THRU 54 *****PT 17-21-32-300-0110-0000	1,559.22	6,801
PETRULLO ROBERT & NANCY 35-21-31-508-0000-0970 (HX) PAD: 1475 HAMPSTEAD TER	2,624.70	6,733	*****HUNTERS RESERVE A CONDO *****PB 42 PGS 90 TO 93 SWINFORD EDWARD W & AMY 35-21-31-503-0000-0060 (HX) PAD: 1545 HUNTER STAND RUN	1,611.78	6,766	SANCTUARY-OVIEDO LP THE 19-21-32-506-0000-3170 PAD: 3392 GERBER DAISY LN	370.29	6,802
DENOYELLES VICTORIA E 35-21-31-509-0000-0210 (HX) PAD: 3620 BECONTREE PL	2,009.04	6,734	*****HUNTERS RESERVE A CONDO *****PB 42 PGS 90 TO 93 SWINFORD EDWARD W & AMY 35-21-31-503-0000-0060 (HX) PAD: 1545 HUNTER STAND RUN	1,611.78	6,766	SANCTUARY-OVIEDO LP THE 19-21-32-506-0000-4190 PAD: 4153 HEIRLOOM ROSE PL	326.38	6,804
NEGRON SIXTO & AIDA N 35-21-31-509-0000-0520 PAD: 3828 BECONTREE PL	2,496.41	6,735	*****HUNTERS RESERVE A CONDO *****PB 42 PGS 90 TO 93 SWINFORD EDWARD W & AMY 35-21-31-503-0000-0060 (HX) PAD: 1545 HUNTER STAND RUN	1,611.78	6,766	*****RIVERSIDE AT TWIN RIVERS UN 1 *****PB 44 PGS 54 TO 58	1,559.22	6,801
DELAROSA IVAN & VALENZUELA CARMEN E 35-21-31-509-0000-1380 (HX) PAD: 3850 REGENTS WAY	2,523.55	6,736	*****HUNTERS RESERVE A CONDO *****PB 42 PGS 90 TO 93 SWINFORD EDWARD W & AMY 35-21-31-503-0000-0060 (HX) PAD: 1545 HUNTER STAND RUN	1,611.78	6,766	HUSER JOHN E 19-21-32-5LG-0000-0050 PAD: 1016 COUNTRY COVE CT	2,288.98	6,805
*****REDBRIDGE AT CARILLON			*****HUNTERS RESERVE A CONDO *****PB 42 PGS 90 TO 93 SWINFORD EDWARD W & AMY 35-21-31-503-0000-0060 (HX) PAD: 1545 HUNTER STAND RUN	1,611.78	6,766	GILLO RONALD J & MORALES JENNY 19-21-32-5LG-0000-1280 (HX) PAD: 1601 RIVEREDGE RD	1,369.26	6,806

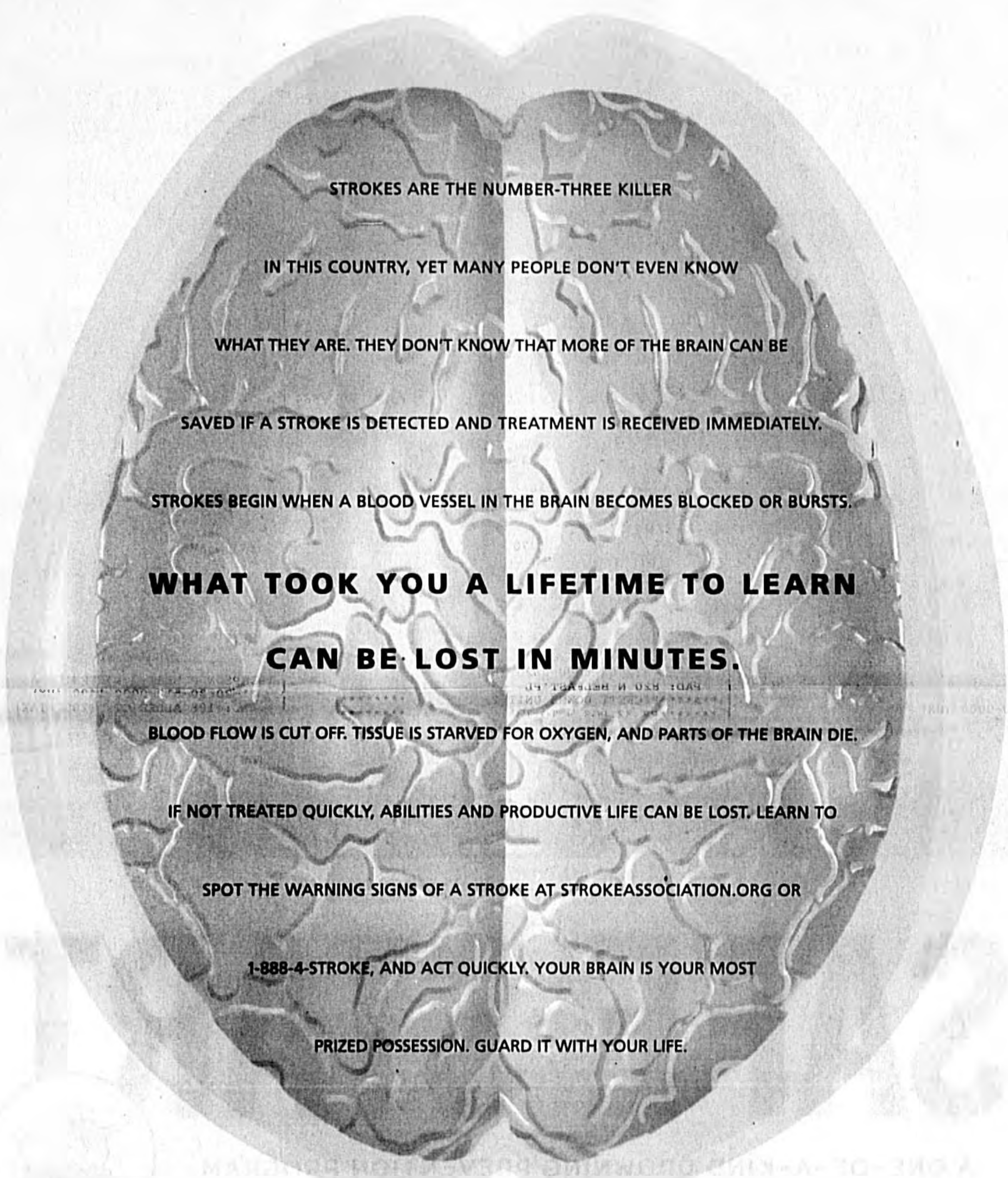
NAME - PARCEL NUMBER	TAXES DUE	SEQ. #	NAME - PARCEL NUMBER	TAXES DUE	SEQ. #	NAME - PARCEL NUMBER	TAXES DUE	SEQ. #
RAMBO MICHAEL K 19-21-32-5LS-0000-1570 (HX) PAD: 2050 CROSSCREEK CT	1,497.24	6,807	CHURCH CORNERSTONE OF ORLANDO FLORIDA INC 20-21-32-301-0040-0000 PAD: WILLINGHAM DR SEC 20 TWP 21S RGE 32E	1,543.21	6,852	MARTIN LAMAR E 21-21-32-5CF-5000-0050 (HX) PAD: 121 E 7TH ST LOTS 5 + 6 BLK 50	1,559.52	6,895
DU BOSQ EDWARD & SARAH A 19-21-32-5LS-0000-2290 PAD: 1664 RIVEREDGE RD	2,363.79	6,808	*****LAKE LENELLE WOODS *****PB 37 PGS 67 TO 69	SCHERKER MELODIE M 21-21-32-5CF-5200-0060 PAD: 611 S 419 CR LOTS 6 7 & 8 BLK 52	2,722.31	6,896
MILLER MICHAEL J 19-21-32-5LS-0000-2450 (HX) PAD: 1698 RIVEREDGE RD	1,130.19	6,809	LONETTI LUIGI & SUSAN 20-21-32-501-0000-0110 (HX) PAD: 321 LAKE LENELLE DR	2,475.18	6,853	HAKIMIAN ALAIN & MAZRAEH MAX 21-21-32-5CF-5200-0120 PAD: W 6TH ST	143.85	6,897
*****LIVE OAK RESERVE UNIT ONE *****PB 56 PGS 78 - 85 *****PT 19-21-32-300-0050-0000 &	BROWN KEVIN & JOAN 20-21-32-501-0000-0190 PAD: LAKE LENELLE DR	631.54	6,854	CORDOVA GLADYS T & CORDOVA EFRAIN T 21-21-32-5CF-5200-0190 PAD: 130 7TH ST W LOT 19 + W 1/2 OF LOT 20	1,888.24	6,898
BLESSING GARY M 19-21-32-5PM-0000-0060 (HX) PAD: 3300 RED ASH CIR	3,384.53	6,810	-----SEC 21 TWP 21 RNG 32----- PENTZ FRANZ H 21-21-32-300-001A-0000 PAD: 757 KYLE CT	4,354.03	6,855	CORDOBA GLADYS T 21-21-32-5CF-5200-0210 PAD: 110 7TH ST W LOT 21 + E 1/2 OF LOT 20	1,619.56	6,899
MEDINA DAVID & ZELAYA MARTA P 19-21-32-5PM-0000-0240 (HX) PAD: 3338 RED ASH CIR	3,996.19	6,811	FOSTER ERNESTINE J 21-21-32-300-001B-0000 PAD: KYLE CT	1,579.04	6,856	OCCASIO CARLOS M & SAEZ WALESKA 21-21-32-5CF-5500-0160 PAD: 180 W 8TH ST ALL LOT 16 & W 12.9 FT OF ...	2,558.54	6,900
PREECE FREDERICK J & TRACY P 19-21-32-5PM-0000-0440 PAD: 3378 RED ASH CIR	4,236.22	6,812	COMMERCIAL REALTY GROUP INC 21-21-32-300-005M-0000 SAYRE ROBERT W & EDITH E 21-21-32-300-011C-0000 *****LAKE CRESCENT SUBD *****PB 10 PG 85	111.01	6,857	FONSECA ULFREDO H & BLANCA S 21-21-32-5CF-5600-0010 PAD: W 7TH ST LOTS 1 & 2 BLK 56	297.32	6,901
ENGLE HOMES/ORLANDO INC SUITE 250 19-21-32-5PM-0000-0780 PAD: 3400 DEER OAK CIR	871.43	6,813	COMMERCIAL REALTY GROUP INC 21-21-32-501-0000-0090 PAD: LAKE CRESCENT DR PT OF LOT 9 DESC AS BEG NE ...	225.24	6,858	LOVERN TERESA L & LOVERN JAMIE J 21-21-32-5CF-6600-0010 (HX) PAD: 157 E 9TH ST	1,728.52	6,902
STRATEGIC CAPITAL RESOURCES 19-21-32-5PM-0000-0790 PAD: 3637 DEER OAK CIR	4,784.33	6,814	COUGHLIN SHAWN P 21-21-32-501-0000-0210 PAD: LAKE CRESCENT DR	447.98	6,860	COMMERCIAL REALTY GROUP INC 21-21-32-5CF-6800-006B PAD: 945 S 419 CR PT OF LOTS 6 7 & 8 & VACD ST ...	1,468.74	6,903
STRATEGIC CAPITAL RESOURCES 19-21-32-5PM-0000-0800 PAD: 3633 DEER OAK CIR	4,304.33	6,815	KALLBERG BENJAMIN 21-21-32-501-0000-0220 PAD: 309 JACOBS TRL	447.98	6,861	TUCK DOROTHY TRUSTEE C/O CHRISTINE M VOIGT SUCC TR 21-21-32-5CF-6900-0030 PAD: S 434 SR LOTS 3 & 4 BLK 69	404.60	6,904
ENGLE HOMES/ORLANDO INC SUITE 250 19-21-32-5PM-0000-0820 PAD: 3625 DEER OAK CIR	871.43	6,816	*****TRAILS UNIT 1 *****PB 62 PGS 59 - 64 *****ALL 21-21-32 A/5G A/5F & PT	563.26	6,864	TUCK DOROTHY TRUSTEE C/O CHRISTINE M VOIGT SUCC TR 21-21-32-5CF-7000-0030 (HX) PAD: 251 W 8TH ST LOTS 3 TO 6 (LESS W 35 FT OF ...	925.00	6,905
ENGLE HOMES/ORLANDO INC SUITE 250 19-21-32-5PM-0000-0840 PAD: 3617 DEER OAK CIR	871.43	6,817	MARONDA HOMES INC OF FLORIDA 21-21-32-505-0000-0310 PAD: 669 RED PEPPER LOOP	381.44	6,862	JOHNSON ROBERT C III & PAM K 21-21-32-5CF-7000-0030 (HX) PAD: 251 W 8TH ST LOTS 3 TO 6 (LESS W 35 FT OF ...	1,847.57	6,906
GREER JAMES A 19-21-32-5PM-0000-0860 PAD: 3609 DEER OAK CIR	5,431.68	6,818	COMMERCIAL REALTY GROUP INC 21-21-32-505-0000-1380 PAD: 233 ORGANA PI	381.44	6,863	JOHNSON ROBERT C III & PAM K 21-21-32-5CF-7000-0110 PAD: W 9TH ST LOTS 11 12 13 & 14	798.92	6,907
ENGLE HOMES/ORLANDO INC SUITE 250 19-21-32-5PM-0000-1120 PAD: 3405 DEER OAK CIR	871.43	6,819	*****NORTH CHULUOTA *****PB 2 PGS 54 TO 58 NEWMAN EARL W & WANDA J C/O JANET ALEXANDER 21-21-32-5CF-0700-0040 (HX) PAD: 341 E 1ST ST	1,090.20	6,865	TUCK DOROTHY TRUSTEE C/O CHRISTINE M VOIGT SUCC TR 21-21-32-5CF-7000-0150 LOTS 15 & 16	401.46	6,908
STRATEGIC CAPITAL RESOURCES 19-21-32-5PM-0000-1150 PAD: 3632 DEER OAK CIR	5,715.88	6,821	BLAIR DARREN S 21-21-32-5CF-0C00-0080 (HX) PAD: 115 LANGFORD DR LOTS 8 & 9 (LESS RD) BLK C ...	603.47	6,866	TUCK DOROTHY TRUSTEE C/O CHRISTINE M VOIGT SUCC TR 21-21-32-5CF-7100-0010 PAD: 9TH AVE LOTS 1 2 3 4 5 & 6 BLK 71	481.94	6,909
STRATEGIC CAPITAL RESOURCES 19-21-32-5PM-0000-1160 PAD: 3628 DEER OAK CIR	4,310.86	6,822	MILLER ERNEST E 21-21-32-5CF-0E00-0040 PAD: LINCOLN ST	45.20	6,867	TUCK DOROTHY TRUSTEE C/O CHRISTINE M VOIGT SUCC TR 21-21-32-5CF-7100-0110 PAD: 10TH ST LOTS 11 12 13 14 15 & 16 BLK ...	206.18	6,911
STRATEGIC CAPITAL RESOURCES 19-21-32-5PM-0000-1170 PAD: 3624 DEER OAK CIR	6,086.06	6,823	MILLER ERNEST E 21-21-32-5CF-0F00-0050 PAD: LINCOLN AVE	45.20	6,868	ENGLER ROBERT L & ENGLER A DORTHELL 21-21-32-5CF-7500-0010 PAD: 800 TROPICAL AVE ALL LOT 1 & S 36 FT OF LOT 2 ...	360.44	6,913
ENGLE HOMES/ORLANDO INC SUITE 250 19-21-32-5PM-0000-1180 PAD: 3616 DEER OAK CIR	871.43	6,824	MILLER ERNEST E 21-21-32-5CF-0F00-0120 PAD: DOUGLAS AVE	45.20	6,869	ENGLER ROBERT L & ENGLER A DORTHELL 21-21-32-5CF-7500-0020 N 28 FT OF LOT 2 & ALL LOT 3 ...	359.44	6,914
*****LIVE OAK RESERVE UNIT TWO *****PB 61 PGS 32 - 38 *****PT 30-21-32-A/1 PT 202132 A/16	JACOBS KEVIN W & STACEY A & JACOBS JOHN W & CAROL M 21-21-32-5CF-0G00-0010 (HX) PAD: 100 DOUGLAS AVE LOTS 1 & 2 BLK G	1,326.27	6,870	COLON HECTOR & YOLANDA 21-21-32-5CF-8300-0110 PAD: 126 E 11TH ST	468.84	6,915
ENGLE HOMES/ORLANDO INC 19-21-32-5QP-0000-3090 PAD: 2230 OAK SHADOW CT	399.38	6,825	HALL KIMBERLEY 21-21-32-5CF-0I00-0210 PAD: STEVENS AVE LOTS 21 + 22 BLK I	88.37	6,871	ALBRITTON JAMES 21-21-32-5CF-8600-0050 (HX) PAD: 155 10TH ST	418.77	6,916
YOUNG GARY A & JULIA A 19-21-32-5QP-0000-3110 PAD: 2310 BUR OAK CT	399.38	6,826	BAILEY EDWARD A 21-21-32-5CF-0J00-0120 (HX) PAD: 181 LANGFORD DR LOTS 12 + 13 BLK J	848.90	6,872	TUCK DOROTHY TRUSTEE C/O CHRISTINE M VOIGT SUCC TR 21-21-32-5CF-8700-008A W 50 FT OF LOT 8 BLK 87	92.34	6,920
ENGLE HOMES/ORLANDO INC 19-21-32-5QP-0000-3130 PAD: 2300 BUR OAK CT	399.38	6,827	QUINTANA SHERRY L 21-21-32-5CF-0J00-0180 (HX) PAD: 136 STEVENS AVE ALL LOT 18 & W 1/2 OF LOT 19 ...	1,069.76	6,873	C/O CHRISTINE M VOIGT SUCC TR 21-21-32-5CF-8800-0110 *****NORTH CHULUOTA REPLAT *****PB 12 PGS 44 + 45	79.41	6,921
TOUSA HOMES INC 19-21-32-5QP-0000-3140 PAD: 3400 DIAMOND LEAF LN	320.49	6,828	MOSS GEORGE & BARBARA 21-21-32-5CF-1100-0080 LOTS 8 9 & 10 S OF SR 419 ...	55.23	6,874	SCHNEGG EDGAR 21-21-32-5CG-0100-0010 PAD: JEFFERSON AVE LOT 1 BLK 1 (LESS PART IN ...	10.48	6,922
TOUSA HOMES INC 19-21-32-5QP-0000-3150 PAD: 3410 DIAMOND LEAF LN	320.49	6,829	MOSS GEORGE L & BARBARA L 21-21-32-5CF-1100-0110 PAD: 139 W 419 CR LOTS 11 + 12 (LESS RD) BLK 11	1,404.84	6,875	SCHNEGG EDGAR 21-21-32-5CG-0100-0020 PAD: JEFFERSON AVE LOT 2 (LESS PART IN LOTS 1 + ...	9.93	6,923
TOUSA HOMES INC 19-21-32-5QP-0000-3260 PAD: 3520 DIAMOND LEAF LN	320.49	6,830	KREVER MARTIN S & TINA M 21-21-32-5CF-1100-0170 LOTS 17 18 & 19 W OF SR 419 ...	89.04	6,876	POTTS WILLIAM D JR & SHAWNDA 21-21-32-5CG-0100-0040 PAD: STEVENS AVE W 1/2 OF LOT 4 BLK 1 REPLAT ...	117.06	6,924
HENDERSON FRANK L & ALLISON G 19-21-32-5QP-0000-3300 PAD: 3560 DIAMOND LEAF LN	320.49	6,831	GREISSING DONALD OR GREISSING REGENNA 21-21-32-5CF-1500-0090 (HX) PAD: 201 E 2ND ST	836.29	6,877	PATEL MUKESH & PATEL MILAN 21-21-32-5CG-0400-0000 PAD: 670 S 419 CR BLK 4 (LESS BEG SE COR RUN W ...	13,148.23	6,925
OLLIVER PATRICK L & AMY L 19-21-32-5QP-0000-3330 PAD: 2321 FOLIAGE OAK TER	320.49	6,832	SLAYTON BONNIE J 21-21-32-5CF-2000-0050 (HX) PAD: 430 E 2ND ST	434.60	6,878	JACOBS MAURICE W & SMITH PAMELA J 21-21-32-5CG-0700-0120 (HX) PAD: 51 E 3RD CT	503.44	6,926
TOUSA HOMES INC 19-21-32-5QP-0000-3380 PAD: 2301 FOLIAGE OAK TER	320.49	6,833	COLON LUIS H & LUNA SYLVIA E L 21-21-32-5CF-2000-0090 (HX) PAD: 295 AVENUE F	979.30	6,879	BLACK VICTORIA E & MELVIN 21-21-32-5CG-1100-0020 (HX) PAD: 160 3RD CT LOT 2 & 1/2 VAC ST ON S BLK ...	710.50	6,927
TOUSA HOMES INC 19-21-32-5QP-0000-3410 PAD: 2289 FOLIAGE OAK TER	320.49	6,834	BAKER JAMES R & PATRICIA A 21-21-32-5CF-2000-0140 (HX) PAD: 451 E 3RD ST	612.39	6,880	HOWARD BRIAN R & MICHELLE R 21-21-32-5CG-1100-0080 (HX) PAD: 301 AVENUE C LOT 8 & 1/2 OF VACD ST ON S ...	673.26	6,928
TOUSA HOMES INC 19-21-32-5QP-0000-3440 PAD: 2275 FOLIAGE OAK TER	320.49	6,835	CARPENTER JOHN JR & CHAUNSEY L 21-21-32-5CF-2300-0150 PAD: 151 E 3RD CT	1,107.42	6,881	VISUAL ARTS PRODUCTIONS INC 21-21-32-5CG-1400-0040 *****ESTATES ON LAKE MILLS *****PB 60 PGS 85 THRU 92 *****ALL 21-21-32-300-0150-0000	38.91	6,929
TOUSA HOMES INC 19-21-32-5QP-0000-3450 PAD: 2267 FOLIAGE OAK TER	320.49	6,836	SHAW MARLENE J 21-21-32-5CF-2600-0150 PAD: W 3RD AVE E 50 FT OF LOT 15 BLK 26 ...	180.66	6,882	DOVE BLDGS OF CENTRAL FLA INC 21-21-32-5QM-0000-0010 PAD: 826 MILLS ESTATE PL	1,178.82	6,930
CYMERAN ROBERT & CATHERINE R 19-21-32-5QP-0000-3470 PAD: 2255 FOLIAGE OAK TER	320.49	6,837	KENNEDY MAXINE 330 E 3RD ST 21-21-32-5CF-3100-0050 (HX) PAD: 330 E 3RD ST	463.92	6,883	HUDSON MORGAN LAND HOLDINGS 21-21-32-5QM-0000-0120 PAD: 701 MILLS ESTATE PL	4,267.50	6,931
TOUSA HOMES INC 19-21-32-5QP-0000-3550 PAD: 2246 FOLIAGE OAK TER	320.49	6,838	LUCZAK JULIA A 21-21-32-5CF-3100-0140 (HX) PAD: 361 E 4TH ST	920.09	6,884			
TOUSA HOMES INC 19-21-32-5QP-0000-3570 PAD: 2254 FOLIAGE OAK TER	320.49	6,839	BROWN EUGENE L & KAY F 21-21-32-5CF-3200-0040 (HX) PAD: 440 E 3RD ST	509.28	6,885			
TOUSA HOMES INC 19-21-32-5QP-0000-3790 PAD: 2332 FOLIAGE OAK TER	320.49	6,840	LESTER HELEN S 21-21-32-5CF-3400-0040 (HX) PAD: 540 E 4TH ST	572.67	6,886			
TOUSA HOMES INC 19-21-32-5QP-0000-4120 PAD: 3531 DIAMOND LEAF LN	320.49	6,841	LONG ROBERT C JR 21-21-32-5CF-3400-0100 (HX) PAD: 511 E 5TH ST	599.31	6,887			
SHEFRANS PAUL L & CHERYL M 19-21-32-5QP-0000-4130 PAD: 3541 DIAMOND LEAF LN	320.49	6,842	RIEPE RANDY E 21-21-32-5CF-3500-0010 (HX) PAD: 470 E 4TH ST	750.63	6,888			
TOUSA HOMES INC 19-21-32-5QP-0000-4190 PAD: 3558 OVERCUP OAK DR	320.49	6,843	RAMOS DEBORAH J 21-21-32-5CF-3500-0090 (HX) PAD: 401 E 5TH ST	597.90	6,889			
THOMPSON GLEN M & STACEY O 19-21-32-5QP-0000-4290 PAD: 2435 JUNE OAK CT	320.49	6,844	ARES GILFREDO II 21-21-32-5CF-4000-0140 PAD: 6TH AVE	218.78	6,890			
TOUSA HOMES INC 19-21-32-5QP-0000-4310 PAD: 2440 JUNE OAK CT	320.49	6,845	KING WILLIAM A 21-21-32-5CF-4300-0110 (HX) PAD: 321 E 6TH ST	1,165.65	6,891			
TOUSA HOMES INC 19-21-32-5QP-0000-4330 PAD: 2420 JUNE OAK CT	320.49	6,846	CODERRE MARK E & PATRICIA 21-21-32-5CF-4700-0090 PAD: E 7TH ST	267.96	6,892			
*****LIVE OAK RESERVE UNIT TWO *****FIRST AMENDMENT *****PB 62 PGS 45 & 46	CODERRE MARK E & PATRICIA 21-21-32-5CF-4700-0100 (HX) PAD: 431 CENTER ST	1,980.84	6,893			
TOUSA HOMES INC 19-21-32-5QP-0000-3680 PAD: 2292 FOLIAGE OAK TERR	320.49	6,847	THOMAS T TUCK INC & MORSKI LUDOMIL W ET AL 21-21-32-5CF-5000-001A PAD: LAKE DR E 1/2 OF LOT 1 BLK 50	63.17	6,894			
WELCH JOSHUA C & AUDREY M 19-21-32-5QP-0000-3770 PAD: 2324 FOLIAGE OAK TERR	320.49	6,848						
*****RIVERSIDE AT TWIN RIVERS UN 3C *****PB 52 PGS 4 THRU 6						
LUGO MARGARITA C & DAVILA JOSE M 19-21-32-5UV-0000-5300 (HX) PAD: 2280 COOLBROOK CT	1,740.43	6,849						
VEGA LUIS & MARIA 19-21-32-5UV-0000-5480 (HX) PAD: 3100 TOWN & COUNTRY RD	2,203.35	6,850						
-----SEC 20 TWP 21 RNG 32----- SIMMONS EVERETT A 20-21-32-300-0120-0000 (HX) PAD: 800 419 SR	595.36	6,851						
*****LAKE HARNEY MANOR *****5 ACRE DEVELOPMENT *****11 PARCELS						

NAME - PARCEL NUMBER	TAXES DUE	SEQ. #	NAME - PARCEL NUMBER	TAXES DUE	SEQ. #	NAME - PARCEL NUMBER	TAXES DUE	SEQ. #
HUDSON MORGAN LAND HOLDINGS LL 21-21-32-5QM-0000-0160 PAD: 725 MILLS ESTATE PL	4,267.50	6,932	*****RIVER WOODS *****5 ACRE DEVELOPMENT *****69 PARCELS ALSO IN SEC 31	1,329.55	6,972	HOLLEY ARVESTER & BETTY J 35-19-30-514-0000-0330 PAD: 1420 ROOSEVELT AVE (2002 TAX) -----SEC 36 TWP 19 RNG 30-----	2,137.60	9,004
WARD KENNETH & HEATHER M 21-21-32-5QM-0000-0210 PAD: 755 MILLS ESTATE PL	1,143.28	6,933	THORNE A JEANETTE & THORNE DANIEL J & CARLENE M 32-21-32-3AQ-001G-0000 (HX) PAD: 132 RIVERWOODS DR SEC 32 TWP 21S RGE 32E BEG ...	1,579.04	6,973	*****SANFORD HEIGHTS *****PB 2 PG 63 STADEN ERNEST R & EVELYN E 36-19-30-506-0000-0250 (HX) PAD: 208 W 17TH ST (2002 TAX) LOT 25 + W 15 FT OF LOT 24 -----SEC 30 TWP 19 RNG 31-----	1,514.36	9,005
HESTER ROBERT C & REBECCA E 21-21-32-5QM-0000-0390 PAD: 2621 CONSERVATION CT	1,143.28	6,934	MILLNER PHILIP E 32-21-32-3AQ-003R-0000 SEC 32 TWP 21S RGE 32E E ...	805.97	6,974	*****HOLDEN REAL ESTATE *****COMPANYS ADD *****PB 1 PG 89 SOUTHWARD KENNETH E 30-19-31-522-0000-0150 PAD: 1121 LOCUST AVE (2001 TAX) -----SEC 32 TWP 19 RNG 31-----	916.16	9,006
PETERSON NOEL C II & TAWNIA L 21-21-32-5QM-0000-0450 PAD: 917 MILLS ESTATE PL	4,451.36	6,935	POUR FARAMARZ S & LOPEZ ANTONIO 32-21-32-3AQ-003U-0000 PAD: OLD RIVER TRL SEC 32 TWP 21S RGE 32E BEG ...	3,288.16	6,975	*****MIDWAY *****PB 1 PG 41 COLE VERNETTE 32-19-31-513-0000-0880 PAD: WATER ST (2001 TAX) -----SEC 33 TWP 19 RNG 31-----	71.15	9,007
SPITULSKI ROBERT M & CARLA 21-21-32-5QM-0000-0500 PAD: 880 MILLS ESTATE PL	1,327.13	6,936	DOUGHERTY HOWARD R JR & DELIA 32-21-32-3AQ-006A-0000 (HX) PAD: 1708 OLD RIVER TRL SEC 31 TWP 21S RGE 32E FROM ...	750.12	6,976	COLE VERNETTE 33-19-31-300-0680-0000 PAD: 2041 SIPES AVE (2001 TAX)	551.59	9,008
RUFF STEPHEN & VICTORIA 21-21-32-5QM-0000-0510 PAD: 874 MILLS ESTATE PL	1,178.82	6,937	PAGAN STEVEN J & KELLEY JULIE L 32-21-32-3AQ-010A-0000 SEC 31 TWP 21S RGE 32E BEG ...	719.43	6,977	COLE VERNETTE 33-19-31-300-1130-0000 PAD: 2306 BEARDALL AVE (2000 TAX)	1,358.53	9,009
HUDSON MORGAN LAND HOLDINGS 21-21-32-5QM-0000-0610 PAD: 1001 NATIVE CT	994.97	6,938	ASBURY JAMES 32-21-32-3AQ-013A-0000 31 TWP 21 S RGE 32E BEG ...	301.83	6,978	COLE VERNETTE 33-19-31-300-1130-0000 PAD: 2306 BEARDALL AVE (2000 TAX)	1,334.56	9,010
CALZARETTA FRANK R & PAULA L 21-21-32-5QM-0000-0660 PAD: 2892 UPLAND RIDGE CT	1,143.28	6,939	BUTLER ROBIN TRUSTEE FBO 32-21-32-3AQ-0200-0000 SEC 32 TWP 21S RGE 32E W 220 ... -----SEC 33 TWP 21 RNG 32-----	620.57	6,979	COLE VERNETTE 33-19-31-300-1130-0000 PAD: 2306 BEARDALL AVE (2001 TAX) *****PACKARDS 1ST ADD TO MIDWAY *****PB 2 PG 104	728.51	9,011
ANKLI DAVID & PATRICIA 21-21-32-5QM-0000-0690 PAD: 2862 UPLAND RIDGE CT	1,327.13	6,940	NUNNERY GEORGE W & MARY L 33-21-32-300-0080-0000 (HX) PAD: 1925 1ST AVE	865.85	6,980	COLE VERNETTE 33-19-31-507-0000-1550 PAD: 2450 BROADWAY (2000 TAX)	706.52	9,012
*****MILLS COVE *****PB 61 PG 42 - 48 *****ALL 22-21-32 A/21 & FLOETER MATTHEW R & JILL M 22-21-32-50Q-0000-0050 PAD: 3006 KINGFISHER PT	1,857.13	6,941	HENDLEY REESE J & FAY V 33-21-32-300-010F-0000 (HX) PAD: 2036 LAKEVIEW AVE	481.12	6,981	COLE VERNETTE 33-19-31-507-0000-1550 PAD: 2450 BROADWAY (2001 TAX) -----SEC 02 TWP 20 RNG 29-----		
BISHOP W LANNIE & SUSAN M 22-21-32-50Q-0000-0190 PAD: 1562 BLUEWATER RUN	4,267.50	6,942	RAMNARINE ANNE S & YOGENDRA P 33-21-32-300-010G-0000 *****LAKE PICKET WOODS *****5 ACRE DEVELOPMENT *****48 PARCELS	2,339.05	6,982	*****WAITES SUBD *****PB 2 PG 47 JACKSON CURTIS & CYNTHIA D G & GLOVER OLIVER & MAEBELLE 02-20-29-502-0000-020E (2001 TAX) PT OF LOT 20 DESC AS BEG NE ...	791.39	9,014
*****CHULA VISTA UNRECORDED *****PLAT WIEDERMAN ALIHA 22-21-32-5UI-0200-0250 PAD: OVERLOOK DR SEC 22 TWP 21S RGE 32E LOT ...	899.31	6,943	ASHBY ANNE L & ASHBY FREDERICK J 33-21-32-301-0280-0000 (HX) PAD: 132 BIG OAK BEND SEC 33 TWP 21S RGE 32E BEG ... -----SEC 34 TWP 21 RNG 32-----			JACKSON CURTIS & CYNTHIA D G & GLOVER OLIVER & MAEBELLE 02-20-29-502-0000-020E (2002 TAX) PT OF LOT 20 DESC AS BEG NE ... -----SEC 31 TWP 20 RNG 29-----		
WINTERS STEPHEN W 22-21-32-5UI-0200-0280 (HX) PAD: OVERLOOK DR SEC 22 TWP 21S RGE 32E LOT ...	2,751.57	6,944	*****PICKETT DOWNS *****PB 29 PGS 19 TO 21 FONSECA ULFREDO H & BLANCA S 34-21-32-501-0000-0030 (HX) PAD: 2560 MOUNT ROYAL PL	3,457.37	6,984	*****HUNTERS GLEN *****PB 28 PGS 30 TO 32 KIMBRIEL BEVERLY E LIFE EST (KIMBRIEL DUANE A 31-20-29-5GK-0000-0130 (HX) PAD: 301 N FOX CHASE PT (2002 TAX) -----SEC 33 TWP 20 RNG 29-----	1,995.51	9,015
MALONE RALPH III & DEBBIE 22-21-32-5UI-0300-0040 (HX) PAD: 900 BRUMLEY RD SEC 22 TWP 21S RGE 32E LOT 4 ...	2,084.38	6,945	BURDETTE DOUGLAS P & ELAINE P 34-21-32-501-0000-0280 (HX) PAD: 1236 GALLANT FOX WAY	4,408.88	6,985	*****SWEETWATER OAKS *****PB 16 PG 22 HAYWARD AVA S 33-20-29-502-0C00-0290 (HX) PAD: 305 N SWEETWATER BLVD (2001 TAX)	2,933.09	9,017
VINACKE ALAN R & MICHAEL S 22-21-32-5UI-0400-0060 PAD: 105 OVERLOOK DR SEC 22 TWP 21S RGE 32E ...	1,189.07	6,946	ARIES KATHLEEN R 34-21-32-501-0000-0700 (HX) PAD: 1238 WHIRLAWAY LN	6,268.65	6,986	HAYWARD AVA S 33-20-29-502-0C00-0290 (HX) PAD: 305 N SWEETWATER BLVD (2002 TAX) -----SEC 11 TWP 20 RNG 30-----		
RUMPEL BARBARA W 22-21-32-5UI-GC02-0000 PAD: 133 OVERLOOK DR SEC 22 TWP 21S RGE 32E ...	922.39	6,947	HARRIS PAUL P & DEBORAH L 34-21-32-501-0000-0730 (HX) PAD: 1452 SULTAN CIR	983.30	6,987	*****HIDDEN LAKE PH 3 UNIT 5 *****PB 29 PGS 40 & 41 THOMPSON ROBERT E & BERNICE A 11-20-30-512-0000-1490 (HX) PAD: 108 ALDER CT (2002 TAX) -----SEC 19 TWP 20 RNG 30-----	995.03	9,018
*****CURRYVILLE ESTATES *****5 ACRE DEVELOPMENT 20 PARCELS *****ALSO IN 35-21-32 GIRARD DAVID P & MICHELE M & GIRARD MICHAEL L 26-21-32-3AJ-002K-0000 PAD: CURRYVILLE RD SEC 35 TWP 21S RGE 32E NE ...	2,431.36	6,949	BURNS DALE 34-21-32-501-0000-0770 PAD: ECLIPSE PL	1,272.32	6,988	*****GREENWOOD LAKES UNIT D-3B 1ST *****ADD *****PB 38 PGS 99 & 100 BRUSS ROBERT J & ELAINE P 19-20-30-510-0000-0030 (HX) PAD: 719 BIRGHAM PL (2002 TAX) -----SEC 07 TWP 20 RNG 31-----		
CRAWLEY DAVID & JERI W 26-21-32-3AR-001E-0000 PAD: 1860 CADENCE CT SEC 26 TWP 21S RGE 32E ...	2,527.93	6,950	*****KILLALOE BY THE LAKE *****PB 42 PGS 37 TO 40 WEBSTER SHANNON M 34-21-32-502-0000-0420 PAD: 900 S BELFAST PL	5,055.19	6,989	*****CASTILLE TOWNHOMES *****CONDOMINIUM *****PB 20 PGS 14 & 15 BROWN IONA I 07-20-31-510-0B0-05B0 (HX) PAD: 226 KRIDER RD (2002 TAX) UNIT 5B BLDG BB -----SEC 01 TWP 20 RNG 32-----	650.79	9,020
REYES ED M & REYES ERLINDA M 27-21-32-300-0030-0000 (HX) PAD: 1599 LAKE MILLS RD	89.89	6,951	MAENSIVU JUHA & MAUREEN 34-21-32-502-0000-0620 (HX) PAD: 820 N BELFAST PL	1,027.70	6,991	*****OSCEOLA BLUFF SOUTH *****5 ACRE DEVELOPMENT 86 PARCELS *****ALSO IN SEC 12 ZIMMERMAN BETH A 01-20-32-3AP-0012-0000 (HX) PAD: 2321 WACASSA ST (2002 TAX) SEC 12 TWP 20S RGE 32E BEG ... -----SEC 30 TWP 20 RNG 32-----		
REYES ED M & ERLINDA M 27-21-32-300-003C-0000 FORE DAVID & DIANA M 27-21-32-300-0050-0000 PAD: 1508 LAKE MILLS RD	693.15	6,952	*****PICKETT DOWNS UNIT 2 *****PB 32 PGS 9 TO 13 McNEIL WALTER E & MELISSA H 34-21-32-5HP-0000-1010 (HX) PAD: 1625 SABOFF WAY -----SEC 35 TWP 21 RNG 32-----	3,684.07	6,990	*****COCKRAN FOREST *****5 ACRE DEVELOPMENT 21 PARCELS *****ALSO IN 29-20-32 DENNING RICHARD G JR & JACQUELINE 30-20-32-3AL-001K-0000 PAD: SUNSET TRL (2002 TAX) SEC 30 TWP 20S RGE 32E BEG ... -----SEC 18 TWP 21 RNG 29-----	788.90	9,022
FORE DAVID & DIANA M 27-21-32-300-005B-0000 (HX) PAD: 1508 LAKE MILLS RD	1,059.38	6,953	BURDETTE DOUGLAS P 35-21-32-300-0050-0000 *****JACKSON ESTATES *****5 ACRE DEVELOPMENT *****6 PARCELS	3,459.68	6,992	*****BEL AIRE HILLS UNIT 3 *****PB 24 PGS 37 & 38 WOODSON DAVID H & MYLITZA 18-21-29-525-0000-2610 (HX) PAD: 2905 S BERMUDA AVE (2002 TAX) -----SEC 09 TWP 21 RNG 30-----	1,712.56	9,023
ARNDT TERRY 28-21-32-300-005B-0000 (HX) PAD: 665 LAKE MILLS RD *****LAKE MILLS SHORES *****PB 11 PGS 14 & 15	1,063.09	6,954	*****JACKSON ESTATES *****5 ACRE DEVELOPMENT *****6 PARCELS POSLIFF GEORGE W JR & WEAVER SUSAN A 35-21-32-302-001A-0000 (HX) PAD: 2570 CURRYVILLE RD SEC 35 TWP 21S RGE 32E ...	2,994.00	6,993	*****SPORTSMANS PARADISE REPLAT *****OF LOTS 68A 69 70 + 70A *****PB 10 PG 78 MALDONADO LYDIA 09-21-30-509-0000-0700 (HX) PAD: 27 N WINTER PARK DR (2002 TAX) LOT 70 (LESS WLY 15 FT FOR ... -----SEC 15 TWP 21 RNG 30-----	532.63	9,021
ATKINSON NANCY H 28-21-32-501-0B00-0150 PAD: MILLSHORE DR	439.10	6,955	FUNK MICHAEL D & SUZANNE D 35-21-32-3AK-003T-0000 (HX) PAD: 2425 MILLS CREEK RD SEC 35 TWP 21S RGE 32E BEG ...	2,478.12	6,994	*****CAMELOT UNIT 2 *****PB 16 PGS 95 & 96 HALL OBIE T & JANICE L 15-21-30-502-0M00-0160 (HX) PAD: 1430 AVALON BLVD (2002 TAX) -----SEC 18 TWP 21 RNG 30-----	1,526.64	9,025
CRAIG ROBERT T & JUDITH M 28-21-32-501-0D00-0120 (HX) PAD: 825 NOCTURNE DR	1,249.31	6,956	SATTTLER LOUIS S 35-21-32-3AK-004B-0000 (HX) PAD: 2441 MILLS CREEK RD SEC 35 TWP 21S RGE 32E BEG ...	925.23	6,996	SMITH LARRY G & CAROLE D 18-21-30-300-016H-0000 (HX) PAD: 695 GLADWIN AVE (2002 TAX)	2,599.79	9,026
PEREZ GLORIMAR CARRATERA 921 KM 1 4 28-21-32-501-0F00-0070 PAD: MILLSHORE DR	469.64	6,957	*****LAKE PICKET ESTATES *****5 ACRE DEVELOPMENT 48 PARCELS *****ALSO IN 36-21-32 STEVENS RICKY L & SHARON 35-21-32-501-0000-2240 (HX) PAD: 2361 WASSUM TRL	792.82	6,998	*****LAKEVIEW *****PB 5 PG 14 GLOVER KENNETH C & CRAWFORD MARY & BLUNT CHARLOTTE PER REP 18-21-30-501-0300-0040 PAD: DE PUGH ST (2002 TAX) LOTS 4 5 9 + 10 BLK 3	394.38	9,027
RODRIGUEZ ERIK J 28-21-32-501-0H00-0140 PAD: POINSETTA DR	413.08	6,958	*****PICKETT DOWNS UNIT 3 *****PB 32 PGS 10 TO 16 GIZA CHRISTOPHER J & SANDRA T 35-21-32-5HQ-0000-1570 PAD: PICKETT DOWNS DR -----SEC 36 TWP 21 RNG 32-----	1,132.59	7,000	GLOVER KENNETH C & CRAWFORD MARY & BLUNT CHARLOTTE PER REP 18-21-30-501-0300-0130 PAD: 118 ANCHOR RD (2002 TAX) LOTS 13 14 + 15 BLK 3	769.27	9,028
JENSEN JOSEPH F JR 28-21-32-501-0H00-0210 PAD: 959 POINSETTA DR	2,747.79	6,959	*****SANFORD TOWN OF *****PB 1 PGS 56 TO 64 + 112 *****113 115 116 + 117 BLUNT CHARLOTTE R & GLOVER KENNETH C ET AL PER REPS 25-19-30-5AG-1001-0010 PAD: 802 SANFORD AVE (2002 TAX) LOT 1 BLK 10 TR 1 TOWN OF ...	497.86	9,001	GLOVER KENNETH C & CRAWFORD MARY & BLUNT CHARLOTTE PER REP 18-21-30-501-1000-0070 PAD: FORD ST (2002 TAX) LOTS 7 8 + N 150 FT OF LOT 6 ... *****WINWOOD PARK REPLAT *****PB 3 PG 30	435.72	9,029
SCHMITT SIGRID E & NOEL MICHAEL B 28-21-32-501-0100-0050 PAD: MAZURKA DR	418.29	6,960	*****LINCOLN HEIGHTS SEC 1 *****PB 13 PG 99 SMITH EARLE E SR & SHEILA M 34-19-30-502-0100-0430 (HX) PAD: 2111 W AIRPORT BLVD (2002 TAX) -----SEC 35 TWP 19 RNG 30-----	689.91	9,003			
DE MARCO ANTHONY & EVELYN K 28-21-32-501-0M00-0140 PAD: 7TH ST	181.00	6,961	*****DIXIE *****PB 2 PG 103					
MC CRATER MARC F 28-21-32-501-0P00-0030 PAD: HIBISCUS ST	390.16	6,962						
JEWELL JAN E 28-21-32-501-0P00-0160 (HX) PAD: 429 LIVE OAK AVE *****NORTH CHULUOTA 1ST ADD *****PB 12 PG 4	1,620.92	6,963						
ARNDT JENNIFER E & VENCI ROBERTO A JR 28-21-32-502-4300-0150 (HX) PAD: 361 E 6TH ST	495.87	6,964						
JORDAN JESSE L & MICHELLE 28-21-32-502-4300-0160 PAD: 371 E 6TH ST	1,127.51	6,965						
BRAVO DAVID L & IRIS A 28-21-32-502-4800-0010 (HX) PAD: 370 E 6TH ST	645.81	6,966						
SPRINGER DONALD L 28-21-32-502-4800-0020 (HX) PAD: 360 E 6TH ST	652.51	6,967						
COLLINS SANDRA S 28-21-32-502-4800-0040 PAD: 340 E 6TH ST	1,203.00	6,968						
*****CHULUOTA *****PB 2 PG 31 WOOD CHARLES & DEBORAH 28-21-32-503-0B00-0010 (HX) PAD: 1240 2ND AVE LOT 1 (LESS W 90 FT) BLK B	2,956.94	6,969						
*****VILLA MILLS *****PB 2 PG 33 JOYCE FRANK E & PATRICIA A 28-21-32-504-0F01-0000 PAD: LAKE MILLS RD W 140 FT OF BLK F & E 1/2 OF ...	56.75	6,970						
*****VILLA MILLS REPLAT *****PB 45 PG 46 ROSS DAVID J & KAREN S 28-21-32-505-0000-002A PAD: 570 LAKE MILLS RD LOTS 2 & 3 (LESS 1 AC HX) ... -----SEC 32 TWP 21 RNG 32-----	71.89	6,971						

NAME - PARCEL NUMBER	TAXES DUE	SEQ. #	NAME - PARCEL NUMBER	TAXES DUE	SEQ. #	NAME - PARCEL NUMBER	TAXES DUE	SEQ. #
GLOVER KENNETH C & CRAWFORD MARY & BLUNT CHARLOTTE PER REP 18-21-30-507-0000-1340 PAD: JACKSON (OFF) ST (2002 TAX) LOTS 134 TO 139 REPLAT OF ...	944.40	9,031	PAD: 1441 ASTER CT (2002 TAX) -----SEC 16 TWP 21 RNG 31----- *****WOODLAND HEIGHTS ***** *****PB 7 PG 53 *****			*****NORTH CHULUOTA ***** *****PB 2 PGS 54 TO 58 ***** BLAIR DARREN S 713.44 9,036 21-21-32-5CF-0C00-0080 (HX) PAD: 115 LANGFORD DR (2002 TAX) LOTS 8 & 9 (LESS RD) BLK C ...		
GLOVER KENNETH C & CRAWFORD MARY & BLUNT CHARLOTTE PER REP 18-21-30-507-0000-1420 PAD: JACKSON (OFF) ST (2002 TAX) LOTS 142 TO 145 REPLAT OF ...	481.01	9,032	GRAYSON D E 461.12 9,034 16-21-31-502-0B00-0060 PAD: 323 AULIN AVE (2002 TAX) -----SEC 22 TWP 21 RNG 31----- *****ALAFAYA WOODS MODEL CENTER ***** *****PB 34 PGS 23 & 24 *****					
-----SEC 26 TWP 21 RNG 30----- *****GARDEN LAKE ESTATES UNIT 3 ***** *****PB 26 PGS 71 & 72 ***** SMITH CLARENCE E 2,635.06 9,033 26-21-30-508-0000-0390			OLAVARRIA WINDA & SANTOS RICARDO 1,653.37 9,035 22-21-31-502-0000-0210 (HX) PAD: 1009 MC CALL CT (2002 TAX) -----SEC 21 TWP 21 RNG 32-----					

PERSONS WITH DISABILITIES NEEDING ASSISTANCE TO PARTICIPATE IN ANY OF THESE PROCEEDINGS SHOULD CONTACT THE OFFICE OF THE TAX COLLECTOR 48 HOURS IN ADVANCE OF THE MEETING AT 407-665-7601.

RAY VALDES
TAX COLLECTOR
SEMINOLE COUNTY, FLORIDA



STROKES ARE THE NUMBER-THREE KILLER

IN THIS COUNTRY, YET MANY PEOPLE DON'T EVEN KNOW

WHAT THEY ARE. THEY DON'T KNOW THAT MORE OF THE BRAIN CAN BE

SAVED IF A STROKE IS DETECTED AND TREATMENT IS RECEIVED IMMEDIATELY.

STROKES BEGIN WHEN A BLOOD VESSEL IN THE BRAIN BECOMES BLOCKED OR BURSTS.

WHAT TOOK YOU A LIFETIME TO LEARN

CAN BE LOST IN MINUTES.

BLOOD FLOW IS CUT OFF. TISSUE IS STARVED FOR OXYGEN, AND PARTS OF THE BRAIN DIE.

IF NOT TREATED QUICKLY, ABILITIES AND PRODUCTIVE LIFE CAN BE LOST. LEARN TO

SPOT THE WARNING SIGNS OF A STROKE AT STROKEASSOCIATION.ORG OR

1-888-4-STROKE, AND ACT QUICKLY. YOUR BRAIN IS YOUR MOST

PRIZED POSSESSION. GUARD IT WITH YOUR LIFE.

WITH A STROKE, TIME LOST IS BRAIN LOST.

If you suddenly have or see any of these symptoms, call 9-1-1 immediately:
Numbness or weakness of the face, arm or leg, especially on one side of the body • Confusion, trouble speaking or understanding • Difficulty seeing in one or both eyes • Trouble walking, dizziness, loss of balance or coordination • Severe headache with no known cause

Learn more at StrokeAssociation.org or 1-888-4-STROKE.



**SHE'S NOT WEARING A FLOATING DEVICE.
THANKFULLY, SHE IS ONE.**



SAFE START

**A ONE-OF-A-KIND DROWNING PREVENTION PROGRAM
THAT GIVES YOUR CHILD THE SKILLS TO SURVIVE.**



Protecting your child against drowning is a serious responsibility. Drowning is the number one cause of accidental death for children under four, and 11 children will die today from drowning in the United States alone. Thankfully, there is a program that teaches children water survival techniques. Safe Start teaches your child the skills of floating and swimming to safety, both in swimwear and everyday clothes. Throughout its history, Safe Start has taught survival swim skills to over 100,000 children. Of those, over 740 have saved themselves in a drowning situation.

**SAFE START is available through participating YMCA Family Centers in Orange, Seminole and Osceola Counties.
For more information, please call (407) 644-3606. Visit our website at www.safestart.cc**



PART OF CENTRAL FLORIDA YMCA'S TOTAL AQUATICS PROGRAM

THE SANFORD HERALD

Vol. 112 No. 78
Copyright © 2004 The Sanford Herald

Sanford, Florida

50¢

www.sanfordnewspaper.com

MIDWEEK

May 12, 2004



Down to a final few

With baseball districts over, the prep sports year is nearing an end.

See Sports, Page 7A

Police suspect mother killed three children

Longwood police are investigating the death of three young children that were found underneath a bed a Georgia Avenue home.

According to an issued release, the father Gary Williams contacted Longwood police Tuesday expressing concern for the safety of his children. His estranged wife Andrea Williams allegedly had custody of Ilona, 9, Ian, 6, and Ivey, 5, over the weekend and reportedly took them camping.

North Carolina authorities arrested Andrea on a minor charge and the children were not in her custody. She advised North Carolina police that she took the lives of the three children. Longwood police, the state attorney's office and North Carolina authorities are investigating the case.

Panel to reflect on 'separate but equal' ruling

To commemorate the landmark decision, which mandated the desegregation of public schools, the Eighteenth Judicial Circuit, Seminole County Bar Association, and Seminole Community College will present "Reflections on Brown." The event will be held on the 50th Anniversary of the Brown v. Board of Education ruling, Monday, May 17, at 7 p.m., at the Fine Arts Concert Hall on the Seminole Community College Sanford/Lake Mary Campus.

This event presents the opportunity for the public to screen the critically acclaimed documentary "The Road to Brown" and hear a panel of attorneys, judges, and community leaders share their reflections on the impact of the decision 50 years later.

A reception will immediately follow the "Reflections on Brown" panel discussion. The event is free and open to the public. For more information, contact the office of Circuit Judge Donna McIntosh at 407-665-4245.

Seminole Smile



Michael Bradley — Meals on Wheels Driver

Sanford officers charge man for credit card fraud

By Christopher Patton
Managing Editor

SANFORD — Residents of the Monterey Oaks subdivision off Upsala Road say the neighborhood is relatively quiet, that is until last Friday evening.

"Whatever they had was a big thing," said resident Sylvia Velazquez. "There were police cars there all night."

What started as a reported sexual battery call at about 6 p.m. ended up as one of the

largest credit card and drivers licenses fraud cases ever for Sanford police.

Sanford police Sgt. Tony Esolf said officers responded to the scene when a woman came screaming out of 148 Caramel Bay Drive and forced her way into a nearby house.


She claimed she was drugged and two males were trying to rape her. Investigators said the thong-clad female made her way to the bathroom of the Spanish Bay Drive home, sat in

the tub and turned on the water. Officers then responded to the Caramel Bay Drive home rented by Robert Christopher Bojan, 35 to ask questions.

"He made a spontaneous comment to an officer if he wanted to watch kiddie porn on his computer," said Sanford police Investigator Cynthia Little.

Little said Bojan was suspected of being under the influ-

See Fraud, Page 3A



Sanford officers and investigators sift through stacks of suspected counterfeit credit cards.

Herald photo by Tommy Vincent

State senator arrested for DUI

From Staff Reports

State Sen. Lee Constantine (R-Altamonte Springs) was arrested shortly before midnight Saturday, when his vehicle was seen by a Maitland police officer being driven erratically.

The officer conducted a traffic stop at Maitland Avenue and Maitland Boulevard.

In the police arrest report, the officer wrote, "I was traveling east bound on State Road 414 on the Interstate 4

median lane. At that time, I observed a black Mercedes traveling in the curb lane, just in front of my patrol vehicle.

"The Mercedes then changed into the median lane, still traveling directly in front of my patrol vehicle, while continuing east bound on State Road 414. I observed the Mercedes drift toward the median with the vehicle's front and rear driver's side tires crossing over the solid yellow line.

"The Mercedes then proceeded to drift over towards the curb, with the vehicle's front and rear passenger side tires crossing into the curb lane."

See DUI, Page 3A

Gov. Bush honors Sanford volunteer

By Christopher Patton
Managing Editor

MAITLAND — Sanford's 100-year-old resident Georgia Chorpening received a pleasant surprise last week at the Seminole Community Volunteer Program (SCVP) annual volunteer recognition luncheon.

Not only was she honored for her 25 years of volunteer service to three Seminole County agencies, but also Chorpening was awarded the Governor's Point of Light Award for the week of May 3. Established in February of 2000, Gov. Jeb Bush's weekly award recognizes Florida residents and organizations that



SANFORD BOOMS WITH RIVERWALK VISITORS

By Dan Ping
Editor

SANFORD — If there's any doubt about whether the city's new motto — Sanford is booming — is accurate, ask Theo Hollerbach.

Hollerbach owns the Willow Tree Café on 1st Street. It's not unusual for to wait for a table at the popular restaurant. After this weekend, expect to wait a little longer.

"I've got reservations out the ying-yang for the next two weeks," Hollerbach said. "My Friday night is sold out. I really expect our business to increase by 10 to 12 percent because of this."

"This" was the successful

grand opening of the Sanford RiverWalk which some 20,000 people visited on Saturday. The RiverWalk was officially opened at 9 a.m. when state Rep. David Meador of Lake Mary burst a wall of balloons to start the YMCA 3K walk. Formal activities continued until about 7 p.m. but crowds of people strolled along the 1.2 mile scenic walkway well into the night.


"This weekend put Sanford in the best light it has ever been in," Hollerbach said. "The people I talked with were impressed with Sanford, the RiverWalk and downtown. They didn't know we

See RiverWalk, Page 6A



Herald photos by Tommy Vincent

Opening ceremonies of the RiverWalk celebration included a host of activities such as (above) chalk artist Ron Hawkins, of Orlando, creating a RiverWalk scene called "Morning Scull."



Herald photo by Tommy Vincent

Georgia Chorpening, a 100-year-old Sanford resident, received the Governor's Point of Light Award last week for her volunteer work.

demonstrate exemplary volunteer service to their community.

A former school bus driver

for Seminole County Public Schools for more than 20 years,

See Light, Page 3A

Historic trust names preservation winners

From Staff Reports

At its recent May meeting, the Sanford Historic Trust announced the winners of preservation awards for 2004.

Among the winners were two residential structures in Mayfair.

"The Trust presents these awards because we want to encourage preservation," said Linda Kuhn, president of the organization. "But more importantly, we want to recognize those people in our community who have put so much hard work into restoring these historic structures."

Approximately 28 structures were initially considered. Of those 14 were short-listed for further evaluation for six winners.

The award is open to any building that meets these criteria

- Built before 1936
- Located within the

Sanford city limits

• Restored to conform with Sanford's historic "S" codes

• Owner occupied or management reflecting high maintenance standards

The winners for 2004 are:

- 1617 East 2nd St - owned by Michael & Lee Skat
- 444 Elliot St - owned by Doug & Debra Groseclose
- 908 Magnolia Ave - Chris & Leslie Stevens
- 711 Palmetto Ave - Don & Marianna Henderson
- 1118 Palmetto Ave - Maria Shreve

• 201 Park Ave (commercial property) - Bill Kirchhoff

Sanford Mayor Brady Lessard was on hand to present the awards on behalf of the Trust Denny Gibbs was the committee chairwoman who, along with six other volunteers, evaluated the entries.

During the presentation of

See Historic, Page 3A

KAYE SIMERLY

"Results Are My Credentials"

(407) 222-1990

kaysim@go1.com

- Partner Up With The Team Of Kaye Simerly
- To Sell Your Home
- Let's Talk About My Menu Of Services

The Simerly Team

KELLER WILLIAMS REALTY

Heritage Realty
www.kwsim.com



Kaye Simerly, CRS
Berkshire Hathaway