THE SEMINOLE HERALD

MAY 7, 2003 | 95th YEAR No. 75 | Sanford, Florida | 50¢

www.seminoleherald.com

Copyright © 2003 The Seminole Herald

Diamond dozen

The FHSAA Baseball and Softball Playoff Series begin on Tuesday with 12 teams representing Seminole County in action in the Regional Quarterfinals. The softball teams are also scheduled to play Regional Semifinals and Finals this week and the baseball teams are to play their Regional Semifinals on Friday. See Sports, Page 8

Maloy plans bid for tax collector's seat

County commissioner keeps promise not to run for third term

By Jamie J. Anderson-Potter
Staff Writer

SANFORD — Seminole County Commissioner Grant T. Maloy announced Tuesday that he will not seek re-election in November 2004.

"When I was originally elected, I promised voters I would only serve two terms," said Maloy. "This is the end of two terms. I think eight years is enough. I don't think any elected office should be a lifelong career."

Instead, Maloy will vie for the elected position of Seminole County tax collector. Maloy plans to officially file the paperwork at the Office of Supervisor of Elections at 10 a.m. today.

Maloy says his decision to run was based partially on the ethical practices of the current tax collector, Ray Valdes.

According to publish reports, during his 14 years in office, Valdes and his family have purchased land, well below its worth, being auctioned for back taxes. The family has also purchased certificates that earn interest on people's delinquent taxes.

According to Maloy, although Valdes' actions are not illegal, he doesn't feel he should make a profit on the system he was elected to oversee.

"I put a lot of thought and prayer into it and decided to go ahead and attempt to make a change there," said Maloy. "I will work to restore integrity and a positive public opinion in that office.

"I think I've had a record of following through on my promises of being fair and independent, with high levels of ethics," he added. "I think I could improve the public perception of the office."

According to Maloy, if elected he will introduce a policy stating that the tax collector and employees of the tax office may

See Maloy, Page 5

Honoring our troops:

Cpl. Waleri currently in Iraq

LONGWOOD – Marine Corps Cpl. Richard M. Waleri, son of Bonita L. Waleri of Longwood, is currently deployed in support of Operation Iraqi Freedom. He is assigned to the 26th Marine Expeditionary Unit, based in Camp Lejeune, N.C.

Elements of Waleri's unit recently joined coalition forces in the vicinity of Mosul, Iraq, to promote stability in the region and eliminate any pockets of Iraqi resistance.

Waleri is one of more than 4,000 Pacific Fleet Sailors and Marines who deployed aboard the ships of the USS Iwo Jima Amphibious Ready Group.

Waleri's unit is an expeditionary intervention force with the ability to rapidly organize for combat operations in virtually any environment. MEUs are composed of more than 2,000 personnel and are divided into an infantry battalion, aircraft squadron, support group and command element. With this combination, Waleri's unit supplies and sustains itself for either quick mission accomplishment or clearing the way for follow-on forces.

Waleri is a 2000 graduate of Lake Mary High School in Lake Mary. He joined the Marine Corps in March 2002.

Seminole Smile

Keri Sweeney — Secretary at the Seminole County Public Defenders Office

Index

Business	6-7
Classified	11-12
Crossword	11
Dear Abby	2
Legals	9-10
Obituaries	3
Police Log	2
Sports	8-9

Deputy's passion for kids earns him award

By Dan Ping
Editor

SANFORD — Carl Tipton was finishing spring drills when he received an urgent call.

Tipton is a football coach at Lake Mary High School and a full-time deputy with the Seminole County Sheriff's Office, so urgent calls are nothing new for the Sanford native.

This call, however, came from straight from Chief Deputy Steve Harriett.

"He said 'You need to get over here to Sanford immediately,'" Tipton recalled.

This wasn't the usual emergency, though. Tipton was needed in Sanford to accept a surprise award: the Eugene Gregory Humanitarian Award.

"I was awe struck," Tipton said. "I had no idea this was coming."

The award is given every year by the Sanford Lakeside Lions Club to honor a Seminole County Sheriff's Office employee.

"This honor recognizes the qualities of a good humanitarian," Harriett said in presenting the award to Tipton. "It's not about being a good deputy, though that's certainly a part of earning this award. It's about doing more, much more, than the job requires to make the community a better place."

Tipton, who began his career with the sheriff's office in 1991, is a role model for the youth of Seminole County, Harriett said. In addition to working with the Lake Mary football program, Tipton is a school resource officer at Lake Mary High School, and he leads the youth group at Palmetto Avenue Baptist Church.

"Carl has a real passion for working with kids," Harriett said. "He inserts himself into their lives and he is dedicated to helping young people."

"As a personal example," Harriett added, "Carl worked with some of the youth at my church, and every where he went, there were at least 10 young people around. They absolutely love

See Tipton, Page 5

Fighter's return



Herald photos by Tommy Vincent

Vigilante, memorial park dedication set for May 30

When the Sanford Airport Memorial Committee formed about three years ago, they had the goal of obtaining a historic U.S Navy aircraft and erecting a monument that would serve as a reminder of the airport's glorious military history. In less than a month, the fruits of their labor will be on display for all to see.

On May 30, a vintage RA-5C Vigilante aircraft will enter the sky once again, mounted on steel pylons for public viewing at the airport's entrance. Crews were in town recently mounting the craft on the style pylons.

Since acquiring the aircraft in 2001 in poor condition, some 20 people have spent a year and a half restoring the plane to its former glory. Many of these workers are part of the Aircraft Restoration Committee, a group of 15 mostly retired military men.

The plane will serve as the centerpiece of a small memorial park that will also include such features as memorial benches and plaques. Unfortunately because of lack of funding the park will not reach completion in time for the unveiling of the plane. The committee hopes to have the park open by the fall.

As for the Vigilante, it will get dedicated in a traditional military-type ceremony set to begin at 10 a.m. on May 30. The entire public is invited to attend. For more information about the memorial, contact Jack Dow at 407-485-4006.

The Vigilante is mounted on steel pylons



UK travelers boost airport numbers

By Dan Ping
Editor

SANFORD — Passenger counts on domestic and international flights continues to remain well below pre-Sept. 11 totals, but there are signs that the worst may be over at Orlando Sanford International Airport (OSIA).

Larry Gouldthorpe, president of TBI Airport Management Inc., told board Sanford Airport Authority members that there are preliminary indications the international market may rebound during the summer.

"Really, I think March was the bottoming out month," said Gouldthorpe, whose company manages the day-to-day operations at the airport. "We're starting to see some turnover in the United Kingdom. The operators there are becoming quite bullish."

In March, 46,000 domestic and international travelers passed through OSIA, a 56 percent drop-off from March 2002 when the airport logged 97,000 travelers.

For April, preliminary figures indicate passenger counts will be about 20 percent less than April 2002's 96,000 passengers; however, Gouldthorpe pointed out that the numbers increasing, and there is a silver lining to the overall totals.

"The UK counts are up 11 percent, which gets lost in the overall information," Gouldthorpe said. "I think, by mid-summer, those numbers should continue to increase to the point that are monthly numbers match last year."

Aviajet, a UK-based charter service is one reason Gouldthorpe is optimistic about increased travel to Sanford. The carrier announced it would begin non-stop service to Sanford from Dublin, Ireland in July. Officials at Aviajet have bumped that started date up to June 2.

In addition, Gouldthorpe said OSIA officials are negotiating with Pace Airlines about directing more domestic routes to Sanford.

"This is the kind of carrier that will emerge from this distress in the industry," Gouldthorpe said.

Larry Dale, president of OSIA, agreed and said Pace has twenty-two 737 jets and is ideally posi-

See Passengers, Page 5

Downtown attracts 'Drowning' film crew

By Jamie J. Anderson-Potter
Staff Writer

SANFORD — While traveling on Main Street in the downtown Sanford historic district Monday morning, chances are you were involved in a traffic jam caused by a blue Cadillac.

Against popular belief, this wasn't the result of an 80-something driver who didn't put the pedal to the metal. It was actually a pseudo traffic jam created when crewmembers from New York as well as Valencia Community College converged on the historic district to shoot scenes for an upcoming independent film "Drowning."

"I always enjoy shooting here," said Ralph R. Clemente, program director of film production technology and professor of film productions at Valencia Community College. "It's a great looking downtown. It has great Americana and can portray any time period."

The crew set up shop in front of Cool Beans Coffee on Magnolia Square while shooting scenes at the traffic light located in front of the city's historic clock. They also shot scenes in front of Cobblestone's at the corner of 1st Street and Palmetto Avenue.

At several points throughout the day, the crew pulled locals off the street to act as extras in the film. Later in the day, the crew made its way to the dock of Rivership Romance to shoot.

The project is a collaboration between Valencia Community College's film department and Scott Graham, the film's writer and director.

Graham, who graduated from Valencia in 1997, spent several years booking bands in the Orlando music scene before relocating to New York in August 2000.

See Drowning, Page 5



Crewmembers from New York, as well as Valencia Community College, converged on the historic district Monday to shoot scenes for an upcoming independent film, "Drowning."

Herald photo by Tommy Vincent

Sponsored by:
Sanford Historic Trust
Seminole Cultural Arts Council
The Seminole Herald

Sanford Historic Trust 1989

"Sanford Voices"
An original play by Jim Howard

Discover Sanford's 125-year history as performed by Seminole High School students.
7 p.m. Thursday, May 8 at the Helen Stairs Theatre.
Tickets $8, available the night of the show

School Notes

NASA Ames Research Center announced that Seminole High School in Sanford received second place for its International Space Settlement Design Contest.

The annual contest is for sixth through 12th-graders from all over the world. Students develop space settlement designs and related materials.

This year submissions were received from Austria, India, Japan, Romania and 11 states: California, Colorado, Florida, Idaho, Missouri, New Hampshire, New Mexico, New York, Tennessee, Texas, Virginia, and Wisconsin. Taking first place for their Teba I design was two students from Iasi, Romania.

Seminole High Schools Team Andromeda included **Justin Valentino, Andrea Ivette Zabala,** and **Nathalie Zabala. Rosemary Shaw** of Millennium Middle School was the coach.

Spring Lake Elementary was selected as a regional winner to receive the Florida Department of Education/Florida PTA Parent Involvement Award. Spring Lake will be honored at the PTA State Leadership Conference on July 19.

The Lighthouse of Literacy provided a source of enlightenment for parents and guardians, which empowered all students to reach their fullest potential. The program was multifaceted and included both parent learning and student learning.

- At each grade level, reading teachers on assignment assisted classroom teachers with student assessment, diagnosis of student needs, remediation, enrichment, and parent training workshops.
- The principal, parents, students, and teachers signed a four-way Home School commitment form.
- Every grade level held evening parent programs. These programs included: Family Reading Nights, ESOL Parent to Kids Reading Nights, and Parent to Kids Backpack Reading Nights.
- Accelerated Reader materials and Apple E-Mate computers were provided for parents to take home, and were rotated.
- The school's Media Center was open until 6 p.m. twice a month for students and parents.
- Parent Programs were held at the school. These included Passport to Success (5 sessions), and Media Wise, which trains parents on sound selection of audio and video programming for their children were held at the school.
- FCAT nights were provided for parents of students in grades 3 through 5 to assist parents in helping to prepare their children for testing.
- Twelve parent newsletters in English and Spanish were sent to the students' homes.
- The School web page included a Reading Connection site which provided parents with hints on helping their children with reading.

For more information on parent involvement opportunities in Seminole County Public Schools, please call the Div. Iends School Volunteer Program at 407-320-0178 or visit the school district web page www.scps.k12.fl.us.

The National PTA Reflections Program is a national arts recognition and achievement program which encourages all students to create projects in the areas of literature, musical composition, photography, and visual arts. Entries based on this years theme, "Signs of Courage," were judged at the local, county, state and national levels.

Within Seminole County, Sabal Point Elementary School had 18 students who ranked as top 10 finalists. Further, Sabal Point Elementary School had the most entries in Seminole County go on to the state level for competition (i.e., top three county-ranked entries). Moreover, a fifth grade student, **Jensen Werley**, was one of two Seminole County elementary students to receive a Distinguished Award at the state level (for her musical composition).

Sabal Point Elementary School will be honoring all of its 2002-2003 National PTA Reflections participants, as well as the local community judges, on Thursday, May 15, at 7 p.m. This ceremony will be held in the school's media center. There will be a presentation of Reflections entries, performances of original award-winning musical compositions, and a reception to follow in the school's cafeteria at the conclusion of the program.

Sanford Middle School, a Seminole County Public Schools Science and Technology Magnet school, took four winning spots in the CYBERMISSION science fair (a web-based science fair sponsored by the US Army for seventh- and eighth grade students).

Sanford Middle School had a first-place team, several second-place teams, and dominated in all areas in the southeast region. A total of $35,000 will be awarded to the students in savings bonds.

The first-place winners will be traveling to Washington, D.C., at the end of May, for the National Judging Event.

Winners included **Tiffany Jones, Joshua Kovach, Latoya Tanner, Justin Ruper, Oscar Tavera, Jesica Coxwell, Shaquille Cherry, Randall Bianchi, Jeffrey Hunter, Preston Bebas, Robert Terwilleger, Devin Pace, Benstone Schwartz** and **Bret Wood**.

Thirteen students at Crooms Academy of Information Technology (AOIT) recently earned 15 college credits each from Seminole Community College (SCC) for passing their third semester of Crooms' Cisco Networking course.

They include: **Matt Clark, Safiya Jessa, Curtis Hill, Kyle Morrison, Paul Norton, Aditya Patel, Ariel Poliak, Evan Steinle, Kevin Walsh, Matt Garver, Steven Schulz, Joshua Mendez** and **Mazin Hasan**.

Overall, 71 percent of the sophomore class has earned college credits from SCC by successfully completing college-level courses offered at Crooms — including Networking courses and the Business Systems and Technology course — and by passing competency-based exams.

Community Notes

"The Sovereign Brass"

A Mother's Day performance of the Orlando Philharmonic's "The Sovereign Brass" will take place at 2 p.m. Sunday at Helen Stair Theatre for the Performing Arts, 203 S. Magnolia Avenue, in Sanford. For ticket information, call 407-321-8111.

Golf Fund-raiser

The Kiwanis Club of Sanford presents the First Annual Jim "Phil" Gunster Memorial Golf Classic Monday at Mayfair Country Club. Breakfast and registration begins at 7:30 a.m. with a shotgun scramble at 8:30 a.m. Proceeds will benefit Sanford/Seminole County youth. The Kiwanis Club is looking for golfers and sponsors. Cost for sponsors range from $50 to $3,000. Golfers cost is $80 per person or $320 per team. For more information, call Betsy Nein at 407-831-9991.

Over 50 Club

The Over 50 Club of Sanford will meet at 10:30 a.m. Tuesday at the Sanford Senior Center, located directly behind the Sanford Chamber of Commerce in downtown Sanford. Please bring items to be delivered to Safe House of Seminole. Cookies and coffee will be served. Bingo will be played. For more information, call 407-322-2461.

Public Hearing

The Florida Department of Transportation (DOT) will conduct a public hearing as part of the Project Development and Environment Study for the proposed replacement of the State Road 46 Lake Jessup bridge just east of Sanford, in Seminole and Volusia counties. The hearing will be held Tuesday at the City of Sanford Municipal Civic Center, located at 401 E. Seminole Blvd., in Sanford. Project information will be displayed from 5 to 6 p.m., with the meeting immediately following.

Parent Night

Parents of incoming sixth grade students of Greenwood Lakes Middle School are invited to attend Parents Night at 6:30 p.m. Tuesday at the school, located at 601 Lake Park Drive, in Lake Mary. The event will be held in the school cafeteria. For more information, call 407-320-7661.

Teen Dance

The city of Casselberry will host a teen dance from 7 to 10 p.m. May 16 at the Casselberry Senior Center, located at 200 N. Triplet Drive, in Casselberry. The dance is open for local middle school-aged youth. Advance tickets are $2 and can be purchased at the city of Casselberry Parks and Recreation Building, 125 E. Melody Lane, in Casselberry, from 8 a.m. to 5 p.m. Monday through Friday. Admission is $4 at the door. Wear your favorite hat and enter the contest. For more information, call 407-262-7720, ext. 1307.

THE EIGHTH FASTEST-GROWING HEALTHCARE CAREER IN FLORIDA

Medical Assistants are in high demand! Seminole Community College's Medical Assistant program can help you take advantage of the countless career opportunities you'll gain as a healthcare professional.

Accredited by the Commission on Accreditation of Allied Health Education Programs (CAAHEP)

SCC's Medical Assistant program includes:
- A comprehensive three-term healthcare program
- Hands-on training, real-life experiences
- Clinical and administrative training in physician's offices and clinics
- Full and part-time job opportunities

AND
- The opportunity to earn additional, short-term program certificates including Medical Office Receptionist, Phlebotomist and EKG Aide

healthcare career today
407-328-2465
all of our Healthcare Programs
Seminole Community College

Tupperware
OPEN HOUSE
Summer Catalog Preview
Warehouse Sale
Fri. May 9, Noon - 8 PM • Sat. May 10, 8:00 AM - Noon
Come and see what is new in Tupperware
The Largest Display In Central FL
10% + Off • 25% Off Collectors Tupperware
Bring any pieces that are cracked, chipped, peeled or broken that you need replaced FREE!
If you have lost any parts, bring remaining part and we can order the [illegible] at a small cost
Del & Elaine Wilson
107 Garrison Dr., Sanford
46A (West 25th St.)
No. on Club To Garrison
RSVP 407-321-8421
Receive a special gift with ad

BIG BOOK BLOWOUT SALE
LIMITED TIME
HURRY LIMITED TIME!
SALE ENDS 5/18
150,000 BARGAIN BOOKS!
• CHILDREN'S • RELIGIOUS • GIFT BOOKS • TRAVEL • COMPUTER • TEXT • COOKING and more!
Call Store For Hours of Operation
www.book-market.com
THE BOOK MARKET
GATEWAY PLAZA CENTER
111 Town Center Blvd. • Former Service Merchandise
Between Michael's & Ross Dress For Less across from Seminole Town Center
SANFORD 407.321.1991

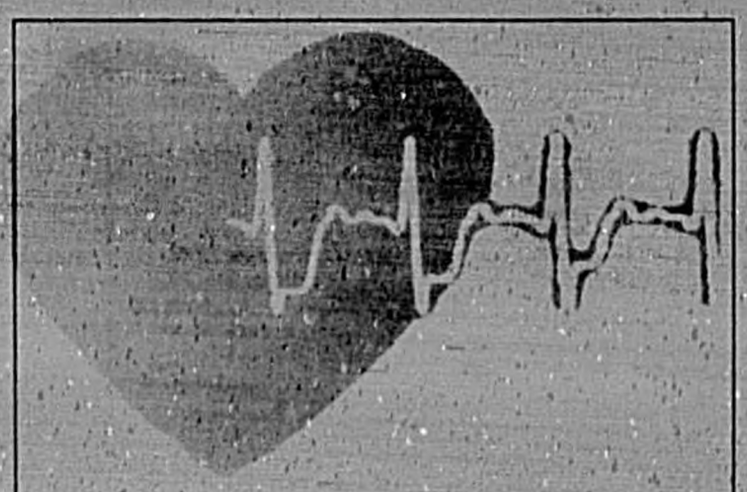

There's more to Angina Treatment Than Medication, Angioplasty, and Bypass.

[illegible] to explore the possibility of [illegible] as one of your treatment options, ask your physician. For [illegible] information contact

The C.P. Therapy Center
CARDIOVASCULAR SPECIALISTS, PA
407-321-1415

What are you doing for fun in May?
- Nature Festival
- Sailboat Race
- Tall Ship Festival
- Film Festival
- Pro Bass Fishing Tournament
- Biking & Hiking Celebration
- MORE

Riverfest 2003
St. Johns River

Obituaries

HERMAN H. BERGES

Herman H. Berges, of Mattson Drive, Orlando, died Friday, May 2, 2003.

He was born March 16, 1941, in Havana, Cuba. He was a computer analyst. He was an U.S. Army veteran.

Survivors include wife Gloria Berges, Orlando; daughters, Elizabeth Berges, Gloria Berges, Cynthia Berges, all of Orlando; one granddaughter.

Funeral services were held Friday at Banfield Funeral Home in Winter Springs.

Banfield Funeral Home, Winter Springs, in charge of arrangements.

JOANN HARRIETT BROWN

JoAnn Harriett Brown, of Fairlax Avenue, Winter Springs, died Sunday, May 4, 2003, at Winter Park Memorial Hospital in Winter Park. She was born Nov. 25, 1934, in Louisville, Ky. She was in the retail sales industry.

Survivors include son, Curtis Brown, Winter Springs; daughter, Terri Thrall, Franklin, N.C.; brother, Joseph Cowell, DePauw, Ind.; sister, Mary Catherine Sillings, Idaho; six grandchildren; four great-grandchildren.

Funeral services will be held at 6 p.m. Saturday at Banfield Funeral Home, 420 W. State Road 434, in Winter Springs, with Pastor Gustav H. Schneeman officiating.

Banfield Funeral Home, Winter Springs, in charge of arrangements.

MAE NORA DIXON

Mae Nora Dixon, 81, South Pennsylvania Avenue, Winter Park, died Saturday, May 3, 2003. She was born in Valdosta, Ga., and moved to the area in 1946. She was an instructor of home economics. She was a member of Moriah Missionary Baptist Church in Winter Park. She was also president of Mt. Moriah Missionary Baptist Church General Mission, member of the deaconess board, Church Women United, Ideal Women's Club, Key Chain Club and Orange County Public School Retired Educators Association. She enjoyed sewing, cooking, reading and decorating.

Survivors include sons, Wayne Elton Dixon, Seattle, Wash.; James Dixon Jr., Teaneck, N.J.; daughter, Beverly Marie Dixon, Winter Park; sisters, Annie Pearl Candy, Annie Ruth Mayfield, both of Valdosta, Ga.; brother, Samuel Johnson, Valdosta, Ga.; aunts, Beatrice Wyche, Daytona Beach, Eula Mae Shiver, Valdosta, Ga.; one grandchild.

Golden's Funeral Home, Inc., Winter Park, in charge of arrangements.

LIDA BELLE ROBBINS NOELL DYER

Lida Belle Robbins Noell Dyer, 76, of Sanford, died Saturday, May 3, 2003, at Central Florida Regional Hospital in Sanford. She was born June 14, 1926, in Mt. Sterling, Ky.

She was a retired production manager. She was a Methodist.

Survivors include father, Frank Hayes Robbins; mother, Laura Bramblette Robbins; son, David Noell, Clarksville, Tenn.; five grandchildren.

Funeral service will be held at 11 a.m. Saturday at Machpelah Cemetery.

Contributions may be made to Seminole High School in Sanford.

Herald & Stewart Home for Funerals, Mt. Sterling, Ky., in charge of arrangements.

WELDON FRANKLIN, SR.

Weldon Franklin, Sr., 92, West 15th Street, Sanford, died Wednesday, April 30, 2003, at Healthcare and Rehabilitation Center of Sanford. He was born Oct. 14, 1920, in Sanford. He was a foreman. He was a member of New Mt. Calvary Missionary Baptist Church.

Survivors include sons, Roosevelt Franklin, Deltona, Weldon Franklin, Jr., Miami; daughter, Irene Lamar, Sanford; 11 grandchildren; 11 great grandchildren; seven great-great grandchildren.

Funeral services will be held at 4 p.m. today at New Mt. Calvary Missionary Baptist Church, with Rev. Ricky Scott officiating.

Wilson-Eichelberger Mortuary, Inc., Sanford, in charge of arrangements.

VENUS GUESS

Venus Guess, 83, Mellonville Avenue, Sanford, died Sunday, May 4, 2003, at Healthcare and Rehabilitation Center of Sanford. She was born July 11, 1919, in Climax, Ga. She was a homemaker. She was a member of New Zion Primitive Baptist Church in Sanford.

Survivors include son, Louis Guess, Sr., Camden, N.J.; daughters, Carol B. Henderson, Joyce L. Cummings, Mary G. Holt, all of Sanford; 10 grandchildren; 17 great-grandchildren; one great-great-grandchild.

Viewing and visitation for family and friends will be held 4-8 p.m. Friday at Wilson-Eichelberger Mortuary, Inc., 1110 Pine Ave., in Sanford. Funeral services will be held at 11 a.m. Saturday at New Zion Primitive Baptist Church, 2300 Greenway Street, in Sanford, with Rev. Robert Wittaker, III, officiating.

Wilson-Eichelberger Mortuary, Inc., Sanford, in charge of arrangements.

VINCENZA RAGO

Vincenza Rago, 75, Sylvia Road, Deltona, died Friday, May 2, 2003, at Hospice of Volusia/Flagler in Port Orange. She was born in Italy. She was a retired commercial art designer. She was a member of Our Lady of the Lakes Catholic Church and past president of the Deltona Art Club. She enjoyed dancing and painting.

Survivors include son, Kyle Buxton, Coro DeCaza, Calif.; two grandchildren.

Baldauff Canady Funeral Home/Crematorium, Orange City, in charge of arrangements.

VIVIAN C. RICHARDSON

Vivian C. Richardson, 75, Casa Grande Court, Winter Springs, died Friday, May 2, 2003. She was born Sept. 28, 1927, in Tupperlake, N.Y. She was a retired secretary for Kodak.

Survivors include husband, George Richardson, Winter Springs; sons, George D. Richardson, Maryland, Ken Richardson, New York, Ron Richardson, Roger Richardson, both of Texas, Mark Richardson, Virginia; daughters, Linda Iannizzi, Virginia, Marie Armstrong, New York; brothers, Ivan Clark, New York, Ralph Clark, Connecticut; sisters, Fran Clark, Ohio, Julia Clark, Vera Clark, both of New York; 15 grandchildren; six great-grandchildren.

Banfield Funeral Home, Winter Springs, in charge of arrangements.

LAURA J. SHELLARD

Laura J. Shellard, 43, Cypress Knee Lane, Lake Mary, died Thursday, May 1, 2003. She was born Sept. 19, 1959, in New Haven, Conn. She was a financial service advisor.

Survivors include husband, Scott E. Shellard, Lake Mary; sons, Daniel S. Shellard, Eric R. Shellard, both of Lake Mary; daughter, Jillian M. Shellard, Lake Mary; brother, Russell Velardi, Hamden, Conn.; stepbrothers, Robert Balzano, Wallingford, Conn., Richard Balzano, West Haven, Conn.; sister, Linda Goodall, Orange City; stepsister, Laureen Torre, Guilford, Conn.; father, Salvator Velardi, East Haven, Conn.; stepmother, Shirley Velardi, East Haven, Conn.

Banfield Funeral Home, Winter Springs, in charge of arrangements.

EARL RICHARD STAUFFER

Earl Richard Stauffer, 70, died Saturday, April 26, 2003, at a local rehabilitation hospital in Tuscaloosa, Ala., after suffering a long illness. He was born Aug. 23, 1923, in Canton, Ohio. He was an accomplished brick mason selected to work on the dome of President William McKinley's monument. He was decorated World War II veteran. He was a member of the Oakland First Baptist Church of Oakland, Texas, where he volunteered his masonry skill.

Survivors include sons, John Richard Stauffer, Tuscaloosa, Ala., David Lynn Stauffer, daughter, Pamela Kaye Stauffer Engelhardt, Conroe; sisters, Susie Beatrice Mable Stauffer, both of Ohio; seven grandchildren.

Funeral services were held at graveside at the Veterans National Cemetery in Bagdad.

MARK E. SWAN

Mark E. Swan, 41, Jorie Mead Drive, Casselberry, died Friday, May 2, 2003, at Orlando Regional South Seminole Hospital in Longwood. He was born July 23, 1952, in Minneapolis, Minn. He was an operations technician.

Survivors include father, John E. Swan, Casselberry; son, Jerry Swan; brothers, Scott Swan, Neil Swan, Todd Swan; two grandchildren.

Banfield Funeral Home, Winter Springs, in charge of arrangements.

Seminole school system announces Assistant Principals of the Year

Seminole County Public Schools announced recently that Samelia Phillips, Hamilton Elementary; Robin Dehlinger, Teague Middle; and Rick Johnson, Lyman High, were named Seminole County Elementary and Secondary Assistant Principals of the year.

• Samelia Phillips is in her fourth year as assistant principal at Hamilton Elementary after serving as a parent facilitator for two years. She started her career as a teacher 21 years ago. Phillips is a graduate from Bethune-Cookman College and received her master's degree from Nova University.

Hamilton Elementary Principal Nan Parker said, "Miss Phillips works tirelessly to ensure the children, parents and staff of Hamilton Elementary have everything they need to be successful each day at school. We know what an excellent job she does and it is wonderful to know others are aware also. Miss Phillips' positive outlook and joyous approach to life help all those she works with do their best and be their best each day."

• Robin Dehlinger began teaching in Seminole County in 1988 at Lake Mary High School. After earning a master's degree in Educational leadership from UCF in 1997, Dehlinger began her current job at Teague Middle School. While at Teague, she has worked closely with the Exceptional Student Education teachers to develop a successful inclusion program for Varying Exceptionalities students. As the mother of three graduates of Seminole County Public Schools, Dehlinger has begun work on a doctorate in Educational Leadership this year and also serves as president-elect of the Seminole Association of School Administrators.

• Rick Johnson graduated from The Citadel before spending nine years in the U.S. Army. He completed his master's from the University of Oklahoma while on active duty in the Army. In 1978 he began his career in Seminole County at Sanford Middle School. During that time, Johnson received an Educational Specialist Degree from Nova University. He became an assistant principal in 1990 at Lake Mary High and in 1992 transferred to Lyman High. Principal Sam Mohaney said, "Mr. Johnson's leadership, wisdom, experience and calm demeanor enable him to make the right decision in a fair and efficient manner. He is able to see potential problems before they happen and work to make sure they don't become actual problems."

HUNT MONUMENT CO.
DISPLAY YARD
Hwy. 17-92 – Maitland
Ph. 339-6988
Gene Hunt, Owner
Bronze, Marble & Granite

BATT'S
FUNERAL HOME
Over A Decade of Compassionate Service
Affordable Financial Options
• Christian Burial Starts at $995
• Cremation Starts at $295
Ray Batts, L.F.D.
407-841-2351, Pgr. 407-420-7530

Banfield Funeral Home
Family Owned & Serving Central Florida Since 1989
Burial $1995 | Cremation $750 | Transport Out Of State $995
We Accept Most Prearranged Funeral Plans
407-327-1500

BRISSON
FUNERAL HOME
Seminole County's
Most Experienced Funeral Home
A Combined Total Of 147 Years of Caring Service

FULFILLING YOUR FUNERAL AND CREMATION NEEDS LOCALLY AND WORLDWIDE
905 Laurel Ave., Sanford
(407) 322-2131

ACE Hardware Stores
Pet Friendly Stores
ACE HARDWARE ACE HARDWARE ACE HARDWARE
"COME AND CELEBRATE MY BIRD-DAY SAVINGS!!"
"ACE" The Helpful Hardware Bird is having a 9th birthday!
CORN ON THE COB $3.97 BAG
CYPRESS MULCH $1.32 2 CU FT
WILD BIRD BELL $1.09 EA
WILD BIRD FOOD 22 Lb. (81995) $4.53 BAG
STANDARD LIGHT BULBS Handy 4-packs in 40, 60, 75, or 100 watts (32949, 50, 51, 31320) 99¢ PK.
CYPRESS MULCH 2 CU FT $1.32 EA.
BLACK KOW COW MANURE 50 LB $2.97 BAG
RENTALS Carpet Steam Cleaner Rental $12.00 Per Day | Pressure Washer $39.95 Per Day
PROPANE TANKS FILLED EVERY DAY While You Wait
AmeriGas America's Propane Company
WE CAN FILL MOST EXCHANGE TANKS TOO!
20 lb. Tank $9.95 Includes tax
SATISFACTION GUARANTEED Serving All Your Hardware Needs Since 1978 SATISFACTION GUARANTEED
ACE LONGWOOD Hwy 434 & 427 339-4883
ACE SANFORD 207 E. 25th St. 321-0885
ACE CASSELBERRY Winter Park Dr. 339-7365
ACE FOREST CITY 1122 W. Hwy 436 862-4323
ACE OVIEDO Hwy 434 & 426 365-6634
ACE HARDWARE ACE HARDWARE ACE HARDWARE ACE HARDWARE ACE HARDWARE

Seminole Summary

A GLANCE AROUND OUR COUNTY

Finding steady job is hard for Navy wife on the move

DEAR ABBY: I am a Navy wife. My husband is deployed to the Persian Gulf. Since his departure, I find myself worrying most of the time, and I would like to do something constructive. I'd like to get a job, because frankly, I could use the extra income, but I don't know where to start.

Dear Abby

We recently moved to Norfolk, Va., but will probably have to relocate again when my husband returns to the States, so I can't commit to a long-term position. Since you do such a wonderful job assisting families with all kinds of issues, have you any suggestions for me?

Thank you in advance.

ELIZABETH GUIDRY, NORFOLK, VA.

DEAR ELIZABETH: I admire your "take action" approach to coping with the stress and separation, and I agree that a job would be a terrific outlet. I consulted a friend at the Department of the Navy, who suggests that you look into a program called Adecco Career Accelerator. It's a partnership between the Department of the Navy and a worldwide staffing company called Adecco, specifically designed for military spouses — active and reserve — who have difficulty finding work because of frequent relocations.

Adecco recruiters provide military spouses with career counseling, training and job placement — at no cost to the military or the spouses. The company then places people in a wide range of positions, from administrative to technical, financial and light industrial, which provides a variety of options. Another advantage of this program is that vacation and other benefits transfer with you when you move. The program isn't hard to find. It operates on or near almost every Navy and Marine Corps base in the country.

Military spouses are a valuable untapped reservoir of talent and resources. We should all recognize the important contributions of military spouses not only in the lives of their families, but also to our nation. I salute each and every one of you, and support your efforts.

To locate the nearest Adecco office, visit www.usadecco.com/careeraccelerator/.

******

DEAR ABBY: "Humiliated in the Rocky Mountains" said she had found evidence on their computer that her husband was cheating. She did not mention what the "evidence" was, but if it's e-mails, she should be very cautious about accusing her husband because things aren't always as they seem.

I set up an e-mail address for my dog, Chester. I give out his address whenever a Web site requires an e-mail address and I do not wish to receive e-mails from them.

Just last night, Chester received an e-mail from "Ginger." The subject was, "Thanks for the great time last night, Tiger!" While Chester is a fun-loving dog, he is not THAT friendly. I had him "fixed" when he was a year old.

It turned out to be an unsolicited e-mail ("spam") advertising a pornographic Web site. Had I received that e-mail and my wife had seen it, goodness knows what she'd think.

KEEPING A CLOSE EYE ON CHESTER, NORTHBROOK, ILL.

DEAR KEEPING: Thank you for pointing this out. Your letter may save someone's marriage from going to the dogs.

******

Dear Abby is written by Abigail Van Buren, also known as Jeanne Phillips, and was founded by her mother, Pauline Phillips. Write Dear Abby at www.DearAbby.com or P.O. Box 69440, Los Angeles, CA 90069.

******

For everything you need to know about wedding planning, order "How to Have a Lovely Wedding." Send a business-size, self-addressed envelope, plus check or money order for $5 (U.S. funds only) to: Dear Abby, Wedding Booklet, P.O. Box 447, Mount Morris, IL 61054-0447. (Postage is included.)

© 2003 UNIVERSAL PRESS SYNDICATE

Landing zone



Herald photo by Tommy Vincent

The domestic arrivals terminal at the Orlando Sanford International Airport is also the arrival destination of choice for this flock of pigeons atop the entrance to the terminal. Wonder if they were trying to avoid U.S. Customs and a search that may have ruffled a few feathers.

Police Blotter

Traffic

• Mark John Carozza, 49, Hollow Way Court, Sanford, was stopped by Florida Highway Patrol Sunday at the intersection of Markham Woods and Lake Mary Boulevard in Sanford. He was charged with a non-moving traffic violation for driving with a suspended license.

• Gerald Leon Williams, 26, West Eighth Street, Sanford, was stopped by Sanford police Sunday on William Clark Court in Sanford. He was charged with a non-moving traffic violation for driving with a suspended license. According to reports, he is a habitual offender.

• Miguel Angel Pantoja, 20, East Mural Lake Cove, Casselberry, was stopped by Casselberry police Sunday at the intersection of State Road 434 and Triplet Drive in Casselberry. He was charged with not possessing a valid license.

• Frank J. Gabrielle, 46, Palm Way, Sanford, was arrested by Sanford police Sunday at home. He was charged with a hit and run for failure to remain at a crash involving injuries which occurred at the intersection of Lake Mary Boulevard and Orlando Drive in Sanford.

• Rachelle B. Griffin, 33, Lynbrook Road, Orlando, was stopped by Oviedo police Monday at the intersection of State Road 434 and Alafaya Woods Boulevard in Oviedo. She was charged with a non-moving traffic violation for driving with a suspended license.

• Gregory Kyle Gaspier, 41, Steeple Chase, Sanford, was stopped by Florida Highway Patrol Monday. He was charged with reckless driving.

Fights

• Kevin Robert Keating, 41, Grassy Point Drive, Lake Mary, was arrested at home Sunday by Seminole County sheriff's deputies. He was charged with battery (domestic violence).

• Shanel R. McDuffie, 23, Pennamo Terrace, Sanford, was arrested at home Sunday by Seminole County sheriff's deputies. He was charged with battery (domestic violence).

• Jack Dasilva, 19, Willow Run Terrace, Casselberry, was arrested at home Sunday by Seminole County sheriff's deputies. He was charged with aggravated battery on a pregnant woman (domestic violence).

• Eldonte Bernard Sale, 29, Old England Loop, Sanford, was arrested at home Sunday by Sanford police. He was charged with battery (domestic violence) and aggravated assault with intent to commit a felony.

Drugs

• Christian Lyncrest, 20, Harbor Light Way, Winter Park, was stopped by Seminole County sheriff's deputies Sunday at the intersection of Harbor Light Way and Seaport Circle in Winter Park. He was charged with possession of a hallucinogen.

Multiple Charges

• James Nicholas Walters, 46, Wilderness Way, Osteen, was stopped by Longwood police Sunday on Maine Avenue in Longwood. He was charged with a hit and run for leaving the scene of a crash involving property damage and possession of less than 20 grams of marijuana.

• Skylar T. Dean, 20, Gwyn Circle, Orlando, was stopped by Oviedo police Monday at the intersection of Alexandria Boulevard and State Road 434 in Oviedo. She was charged with driving under the influence (DUI) and a non-moving traffic violation for driving with a suspended or revoked license.

• Joselynne Trenett Brown, 26, Sherri Lynn Brown, 24, both of Randall Street, Sanford, and Donald Oliver, 27, Jittway, Sanford, were arrested by Seminole County sheriff's deputies Sunday at a convenience store located on the 4000 block of West State Road 46 in Sanford. Joselynne Trenett Brown was charged with battery on an officer, crimes against a public servant, resisting officers without violence and disorderly conduct. Sherri Lynn Brown was charged with crimes against a public servant, resisting officers without violence and disorderly conduct. Oliver was charged with resisting officers without violence, disorderly conduct and possession of less than 20 grams of marijuana.

• Kimberly Marie Valentin, 21, Lake Ruth Drive, Longwood, was arrested by Casselberry police Sunday at a bar in Longwood. She was charged with disorderly conduct and resisting officers without violence.

• Jermaine Whitaker, 32, West 22nd Street, Sanford, was arrested by Sanford police Sunday at the intersection of 15th Street and Southwest Road in Sanford. She was charged with aggravated assault with a deadly weapon without the intent to kill and possession of less than 20 grams of marijuana.

• Marcos Saldana Cruz, 27, Goldsboro Wilson, N.C., was arrested by Seminole County sheriff's deputies Sunday at the intersection of State Road 600 and State Road 417 in Sanford. He was charged with DUI of alcohol and/or drugs and a non-moving traffic violation for not possessing a license.

• Michael Maldonado, 20, Robert Street, Longwood, Joshua Linton Jeannoel, 22, Little Wekiva Circle, Altamonte Springs, Jason Vernon James, 20, Orchid Lane, Altamonte Springs, and Gerald Maurice Murray, 22, Benjamin Avenue, Winter Park, were stopped by Seminole County sheriff's deputies Sunday on State Road 434 in Altamonte Springs. Maldonado was charged with possession of less than 20 grams of marijuana and a moving traffic violation for violating restrictions placed on a license. Jeannoel and James were charged with possession of 20 grams of marijuana. Murray was charged with possession of a drug without a prescription for Viagra 50 mg.

DUIs

• Isabel Nieto Lopez, 40, South Wymore Road, Altamonte Springs, was stopped by Altamonte Springs police Sunday on Spanish Trace Drive in Altamonte Springs. He was charged with DUI.

• Bruce Douglas Bonds, 24, Sunwood Lane, Orlando, was stopped by Seminole County sheriff's deputies Sunday at the intersection of Fernwood Boulevard and Oxford Road in Fern Park. He was charged with DUI of alcohol and/or drugs.

Theft

John Doe, 37, was arrested by Seminole County sheriff's deputies Saturday on Orange Avenue in Sanford. He was charged with grand theft auto.

Other

• Gary Wayne Henry, 43, Hewlett Road, Orlando, was arrested by Seminole County sheriff's deputies Sunday on Little Lawn Lane in Geneva. He was charged with trespassing.

• Byrone Edward McKenzie, 34, Broadway Avenue, Sanford, and Harold Chairs, 32, Greenway, Sanford, were arrested by Seminole County sheriff's deputies Sunday at a convenience store located on the 3000 block of East State Road 46 in Sanford. They were charged with possession of an open container of alcohol in a public or semi-public parking lot.

Out & About

THUR 8

A performance of **"Sanford Voices,"** presented by **Sanford Historic Trust,** will take place at 7 p.m. Thursday at Helen Stair Theatre for the Performing Arts, 203 S. Magnolia Ave., in Sanford. For ticket information, call 407-321-8111.

FRI 9

A youth and parent FCAT pizza party will be held 9 a.m. to 1 p.m. Friday at the Westside Recreation Center, located on Persimmon Avenue in Sanford.

The first 100 Goldsboro children to arrive at the event will receive a free backpack. A parent or an adult must accompany children, and children must be signed in by parents. Participants must be willing to receive information about the FCAT and the Florida Sunshine Skills needed for children to be promoted to the next grade level.

The event will also include sign-ups for FCAT tutoring and ACT-SAT financial information.

For more information, call Dr. Velma Hayes Williams at 407-302-1377, Eloise Dilligard at 407-322-9270 or Verlton McQueen at 407-302-1377.

SAT 10

The **Seminole County Sheriff's Office** will offer an Internet safety class, **"The Internet and Your Child,"** from 8:30 a.m. until 4:30 p.m. Saturday at the National Center for Forensic Science, located at 12354 Research Parkway, in Orlando (near the University of Central Florida). The hands-on class if free and will cover how computers work, and offer live demonstrations of how child molesters use the Internet to gain access to children. The class is open to parents, teachers and caregivers. For more information, log on at www.seminolesheriff.org.

The **Goldsboro Asthma Task Force Breathe Easier Rally** will be held from 10 a.m. to 2 p.m. Saturday at the West Sanford Boys and Girls Club, located at 919 Persimmon Ave., in Sanford. The event will feature educational booths on asthma and other respiratory conditions, smoking and indoor/outdoor air quality. There will be free food, prizes and giveaways, educational workshops and a host of surprises for children and adults alike. The event is free to the public.

The **Central Florida Zoo** will host **Safari Night** from 5 to 8 p.m. Saturday. Discover the park, just before dark. Enjoy peaceful sunset strolls and cool evenings while visiting the zoo animals.

The event features musical entertainment by acoustic country folk band Jon Semmes and the Florida Friends, food, beer and wine. Cost is $8/adults, $5 seniors and $4 for children ages 3-12. Zoo members cost $3 adults, $2 seniors and $1 children. The zoo is located at 3755 N.W. Highway 17-92 in Sanford.

For more information, call 407-323-4450.

Dan Ping
Editor and Publisher

Administration
Betty Bennett

Display Advertising
Chris Goudenour
Rosie Lavender
Advertising Sales Manager

Classified Advertising
Ted Walker

Legal Advertising
Patti Smith

Circulation
Wanda Kourpanidis

Cheryl Smith
Composing and Pre-Press

Editorial
Michelle Jarvis
Managing Editor
Jamie Anderson
Doris Dietrich
Marva Hawkins
Nick Florkiewicz
Dean Smith
Tommy Vincent

Republic Newspapers, Inc.

The Seminole Herald

Serving Seminole County Since 1908

Wednesday, May 7, 2003 • Vol. 95, No. 75

Published every Wednesday and Saturday by Republic Newspapers, Inc. • 300 N. French Ave., Sanford, FL 32771 • Phone (407) 322-2611 • Fax (407) 323-9408

Periodical Postage Paid at Sanford, Florida and additional mailing offices.

USPS 481-280

Publication Schedule: Three times weekly

The Seminole Herald

P.O. Box 1657

Sanford, FL 32772-1657

Subscription Rates

3 Months in Seminole County $11.00
6 Months in Seminole County $20.00
Elsewhere in Seminole County $30.00
1 Year Other Florida County $47.00
Other Out-of-State $60.00

We welcome and encourage your letters and comments. All letters must include your name, address and phone number to be published.

Write to us:
300 N. French Avenue
Sanford, FL 32771

Call us:
(407) 322-2611

E-Mail us:
Editorial:
editor@seminoleherald.com
Advertising:
csmith@seminoleherald.com
Publisher:
dping@seminoleherald.com

Fax us:
(407) 323-9408

Drowning

Continued from Page 1

to focus his efforts on a writing career.

"I knew I wanted to direct a movie and I figured the only way that was going to happen was to write one and direct the one I wrote," said Graham, who spent four years working on the "Drowning" script. "I spent a long time getting this right."

The independent film is Graham's debut writing effort. It's a dark romantic comedy in the tradition of "Harold and Maude" (1971) or "The Graduate" (1967). The film focuses on a young religious man, Ben Anders, who becomes obsessed with rationality and becoming the ideal man.

Before meeting a beautiful, young woman named Rain, Anders is "drowning" in his own thoughts due to a social anxiety disorder. As the heroin, Rain pulls him out of his shell and saves him from "drowning."

The cast is led by New York Actress Jenna Lamia as Rain ("Nowhere to Go But Up" and "Oz"), Los Angeles Actor Kelly Nyks as Anders ("Legally Blonde" and "Carnivale") and Central Florida Actor Bob Lipka as Norman ("Cold Case" and "Bluegrass").

The film crew consists of several New Yorkers, including Graham, Cinematographer David Ferrara ("Black and White" and "Kill Me Later") and Producer Vince Maggio ("The Next Big Thing" and "Click").

In order to keep costs down on this low-budget film, Graham also enlisted the help of film students from Valencia Community College to round out the remaining crew members.

"The Valencia program is a great program," said Graham. "Everyone in our crew is amazed by the students so far. These kids will come out of the program with the knowledge to work in the industry, not just the theory."

The college has assisted in 20 feature films, including "The First of May" and "Sealed with a Kiss," which was shot in front of Helen Stone Theatre for the Performing Arts and is currently airing on HBO.

The 21 day shoot will take cast and crew throughout Central Florida before wrapping up on May 28.

"Our goal is to sell it as soon as we get it done," Graham said. "I think that's a realistic goal."

Passengers

Continued from Page 1

noted for growth as the major airlines teeter on the brink of bankruptcy.

"Because the major airlines are dropping routes to balance their books, it opens up opportunities for smaller companies like Pace to provide service," Dale said.

One of these opportunities is a Syracuse, N.Y. to San Juan, Puerto Rico route with a stop in Sanford. TransMeridian Airlines (TMA) will over daily flights six days a week beginning June 27.

"We really see a market in some of the mid-Atlantic states like Knoxville, Tenn.," Couldthorpe said.

Couldthorpe also reported that Vacation Express, the tour operator based in Atlanta, may return to Central Florida. The company had used Sanford as its North American hub, but relocated to Atlanta last year in a move to boost business.

"The move to Atlanta has hurt them, and they've lost a lot of money," Couldthorpe said. "It has not been very successful in Atlanta, and we're going to re-approach them."

Dale put the chances of Vacation Express moving back to Sanford at "better than 50-50."

Maloy

Continued from Page 1

not purchase tax certificates or deeds.

According to Maloy, it has been 15 years since a commissioner has decided not to run for re-election. His decision to enter the tax collector race will leave a vacancy in the District 1 County Commission spot. However, a special election will not be needed since both positions will be up for election in November 2004.

"It would be a smooth transition from one office to the other," he said.

Maloy says his background of customer service, business management and knowledge of the community will be an asset if elected as tax collector.

"I grew up in the county, my mom and dad live here," said Maloy, who worked in his parents' nursery for 25 years in South Seminole County before opening his own foliage nursery. "I'm raising my two boys and one girl here, so I'm committed to making Seminole County a better place."

According to the Office of Supervisor of Elections, reports no one is currently signed up to run against Maloy, including Valdes, who was originally elected in November 1988. However, several people have picked up information packets.

Tipton

Continued from Page 1

him."

For Tipton, being involved in youth activities is natural. His father, Thomas Tipton, coached youth sports and worked with disadvantaged kids.

"I never realized that he was reaching out to those kids until I was much older," Tipton said. "All I thought about was that I needed more kids to play sports with."

The Eugene Gregory Humanitarian Award honors a Seminole County Sheriff's Office employee who demonstrates outstanding personal service to the community, well beyond job description. This event marks the fifth year the award has been given in memory of Eugene Gregory, a Seminole County sheriff's deputy killed while on duty in Geneva on July 6, 1998. He had served the Geneva community since 1981.

This award is given in honor of someone who is very dear to the sheriff's office family, Harriett said of Gregory.

Gregory served the community beyond his policing duties, said Harriett. As an outdoorsman, he "moved back in that rural setting and the community at large," said Harriett. He explained that Gregory could communicate on all levels, which earned him respect in the community. He was known for assisting the elderly by bringing food to them and for helping other citizens in need.

Gregory also counseled and helped children at the Florida Sheriff's Youth Ranches. It was his passion, said Harriett. He cared about the outdoors and farm animals, which complemented his involvement with the youth ranches, Harriett added.

The Sanford Lakeside Lions Club chose to honor Gregory's memory because of his personal commitment to community service, in keeping with the club's dedication to community involvement.

Previous Eugene Gregory Humanitarian Award recipients include: James Clark, Deputy (2002); Bernard L. Hartner, investigator (2001); Charles Fagan III, Deputy (2000); William Sewell, investigator (1999).

Photo submitted to the Herald

Seminole County Deputy Carl Tipton receives the Eugene Gregory Humanitarian Award from Chief Deputy Steve Harriett.

Dance recital May 17 at Sanford theater

Performances of "Donnalu's Dance Studio Recital" will take place at 2 and 6 p.m. May 17 at Helen Stone Theatre for the Performing Arts, 203 S. Magnolia Avenue, in Sanford.

For tickets information, call 407-349-9847.

Thanks

The City of Sanford Recreation and Parks, SCPS Student Museum, Seminole Community Volunteer program, Inc. and the Seminole County Extension Center in conjunction with Spring Fest – Earth Day 2003 would like to thank everyone who participated in our wonderful community endeavor. It was a great day to celebrate Sanford's 125th anniversary and Earth Day. We would like to thank our sponsors: Ixora Garden Club, Ace Hardware, Stenstrom, McIntosh, Colbert, Whigham & Simmons, P.A. and Sprint. We appreciated all who visited with us on this day. Thank you for supporting us. Remember: Every day is Earth Day.

Food & Fun

All Transmission Defects Are Not Major Problems – *Consult a Specialist*

Harrell & Beverly Transmissions

209 W. 25th St., Sanford 322-8415

Since 1959...Same Location MV-00584

GRAND OPENING

MAY 10th

Casey's Pet Spa

Grooming by Casey & Carla

We're back in town with our own professional Pet Spa!

ALL BREEDS WELCOME & CATS TOO.

Specializing in Bichon, Poodle, and other hand scissored cuts.

CALL NOW TO BOOK EARLY AND RECEIVE $5.00 OFF 1st VISIT.

407-321-6476

VIVONA'S Fine Italian Pizzeria, Inc.

Delivery — Fresh Bread Baked Daily — Located in Lake Mary

Sanford • 2477 Park Ave. • (407) 324-6147 — Lake Mary Point • Publix Plaza • (407) 333-2010

(1) Large 16" Pizza, 2 Toppings $7.99

Now Serving Sicilian Style Pizza

2 PIZZAS! (2) X Large 18" Pizzas, 3 Toppings $19.99

Historic Sanford Beauty

Home For Sale

Just reduced to $133,000

Completely renovated 2-bedroom, 1-bath in great location

Coldwell Banker

Karen Faulkner, Realtor

Phone: 407-619-6170

karen.faulkner@coldwellbanker.com

Stay Cool With Us

Summer Leagues Now Forming

MONDAY	LUNCH & BOWL	MIXED HDCP	3	1:00 PM	$12
	NASCAR	MIXED HDCP	4	6:30 PM	$12
	SCRATCH DOUBLES	MIXED SCRATCH	2	9:00 PM	$20
TUESDAY	SENIOR FUN DAY	MIXED	4	12:30 PM	$9 + 1 FAC
	AIRPORT MIX & MATCH	MIXED HDCP	4	6:30 PM	$12
	S.A.D.	MIXED HDCP	3	6:30	
	LADIES NITE	LADIES HDCP	3	3:00 PM	$12
WED	PITCHER DITCHERS	LADIES HDCP	3	9:00 AM	$14
	HUMP DAY ROLLERS	MIXED HDCP	4	6:30 PM	$14
	CASINO MASH	MIXED HDCP	4	7:00 PM	$19
THURS	THURSDAY NITE MIXED	MIXED HDCP	4	6:30 PM	$12
	MENS COMMERCIAL	MEN HDCP	4	9:00 PM	$12
	BATTLE OF THE SEXES	LADIES VS MEN	4	9:00 PM	$12
FRIDAY	LADIES TIME OUT	LADIES HDCP	3	10:00 AM	$12
	SUMMER PARTY MIX	MIXED HDCP	4	6:45 PM	$12
	OVER THE SUMMER	MIXED HDCP	4	6:45	$12
SATURDAY	U.A.B.A.	YOUTH	4	10:00 AM	
	CAMP ALDMA	YOUTH		1:00 PM	
	SUMMER SAT NITE LITE	MIXED HDCP	4	6:30	$12
SUNDAY	ADULT/YOUTH LEAGUE	MIXED HDCP	4	3:30 PM	
	SUNDAY FUNNIES	MIXED HDCP	4	6:15 PM	$12
	TAVERN LEAGUE	MIXED HDCP	4	9:15 PM	$12

Airport Lanes

190 E. Airport Blvd., Sanford, FL 32773

Phone: 407-324-2129

Fax 407-324-4838

There's a better way to buy insurance.

You can buy your insurance from a stranger at a 1-800 NUMBER or from

RICHARD RUSSI

a neighbor, someone you know, someone you can trust and respect.

Call today and talk to a real person who cares about your family's protection and security.

TONY RUSSI INSURANCE

Since 1968

2575 S. French Ave.

Sanford

(407) 322-0285

Auto-Owners Insurance

Life Home Car Business

Baseball Special

With the start of the baseball season and the Major League in the Seminole Herald, we are pleased to offer you the best news on today's Big Leagues with the best coverage of the great baseball scene.

Buy a year's subscription to the Herald for $34 and Receive a baseball signed by Sanford native David Eckstein, starting shortstop for the World Champion Anaheim Angels.

Stop by the Seminole Herald and sign up for your year's subscription and receive your autographed baseball.

Name

Address

City

Phone

BUSINESS

Central Florida Blood Bank names top executives

From Staff Reports

After 23 years of service with the U.S. Navy and 12 years of leadership with the Central Florida Blood Bank (CFBB), which employs 550 employees and services 50 healthcare organizations in 17 Florida counties, Mike Pratt has been appointed to the position of chief operating officer.

Pratt

"In my new role as COO, I envision an exciting, yet changing road ahead of our organization's operations and testing programs. We are at the threshold of dramatic change with new technologies that will raise the bar for exacting performance for all of our blood banking operations," said Pratt.

Pratt has been with CFBB, a $50 million organization, since 1988, serving as the executive vice president for Technical Services where he was responsible for all professional services at the blood bank, including laboratories, education, tissue bank, resource management and donor services. He has contributed his expertise to the blood banking industry through technical publications in the areas of blood bank and laboratory management, as well as serving as the FDA authorized official for CFBB.

Anne Chinoda, a 16-year CFBB employee and newly appointed president and CEO, passes the title of COO to Pratt. Pratt will oversee day-to-day testing, laboratory operations and hospital supply distribution, while Chinoda will be responsible for all management decisions that come with running the organization and planning for its future growth.

"Working with Mike over these past 12 years has been a fantastic experience," said Chinoda. "I am confident that with Mike's technical and leadership experience, we will move forward, focused on priorities that will drive our operational and marketing efforts to reach our continuous goal-providing a safe and adequate blood supply to our community."

Pratt has devoted his life to his community through his service in the military and the blood banking industry. He has served as a Captain in the U.S. Navy, a member of the Advisory Board for the College of Health & Public Affairs at the University of Central Florida, a member of the Orlando Rotary Club and a Southeast District Representative of the Administrative Section Coordinating Committee for the American Association of Blood Banks.

In addition to Pratt's appointment, Bryan Joseph, vice president of finance has been appointed CFO and secretary of the Central Florida Blood Bank.

"I am excited to have the opportunity to continue to serve this quality organization, especially in my new capacity," said Joseph. "Our organization faces the constant challenge of attracting new donors and maintaining a loyal donor base and I look forward to assisting in this effort in my new role."

Joseph has been with CFBB for two years. Serving as vice president of finance and chief financial officer, he is responsible for the oversight of finance and accounting, information services, and facilities management functions for CFBB, the Central Florida Tissue and Eye Bank and Independent Blood & Tissue Services of Florida.

Joseph

Joseph has contributed his expertise to the organization most recently by developing and implementing an integrated human resources, accounting and financial reporting system that has enhanced much of the organization's management reporting capabilities. In addition, Joseph was instrumental in securing tax-exempt bond financing in connection with the acquisition of the organizations new headquarters in October 2002.

"I am thrilled to have Bryan join the board serving as CFO and secretary," said Anne Chinoda, president and CEO. "We have many challenges ahead of us and it is great to see new faces with fresh ideas joining the board in support of our ongoing mission to provide a safe and adequate blood supply to the many communities we serve."

Prior to joining the organization, Joseph served as director of accounting and financial reporting for Liquid Interactive, Inc. in Sebastian, a $120 million technology and marketing company serving the beef production industry. Joseph began his career with KPMG LLP in 1995 where he served as a senior accountant.

Joseph is a member of the Florida Institute of CPAs and received his Masters of Science in Accounting from the University of Florida and his Bachelor of Science in Business Administration from the University of Florida, as well.

Engineered homes closes books on Egret's Landing

Engineered Homes, one of Central Florida's most active production builders, recently closed the books on one of its most successful residential communities — Egret's Landing in Lake Mary.

The Winter Park-based company, which currently is building in Seminole, Lake and Osceola counties, rang up approximately 539.4 million in home sale volume in approximately four years after the 224-home community opened, reports Engineered Homes Marketing Director Marilyn Anderson.

The average sales price during Egret's Landing's successful run was about $175,000.

Located on Old Lake Mary Road in the Chase Groves area of Lake Mary, Egret's Landing was the company's first residential venture in Seminole County and helped lay the foundation for four other Seminole developments that followed, including current communities Buckingham Estates just north of Heathrow and Lake Griffin Estates in Casselberry.

The sellout of Egret's Landing follows the recent closeouts of two other Engineered Homes' communities — Lake Gloria Estates in south Orlando near the Florida Mall and Weston Hills on U.S. Highway 27 in south Lake County near Clermont. Both communities — representing almost 650 homes — sold out late last year after posting more than $104 million in gross volume.

Despite those closeouts, Engineered Homes still has plenty to keep it occupied with three current developments and another that was recently launched in Kissimmee called Brighton Lakes, notes Anderson.

Those existing developments include Buckingham Estates, Lake Griffin Estates and Mission Park in south Lake County, adjacent to the successful Weston Hills development.

Now in its seventh year of operations, Engineered Homes is looking to improve on last year's numbers – 319 home sales and $72.8 million in volume.

Business Notes

Lake Forest executive to speak at economic development luncheon

Rick Bavec, vice president and general manager at Lake Forest, the premier luxury community NTS Corp. is developing on S.R. 46 in North Seminole County, will be a key speaker at an Economic Development Luncheon sponsored by the Seminole County-Lake Mary Regional Chamber of Commerce on May 13 at the Courtyard Marriott in Lake Mary.

Bavec plans to focus on single-family residential development and its impact on the local economy in Seminole County.

"Over the past 25 years residential development has redefined Seminole County in ways that will impact the economy for many years to come," said Bavec. "The community we enjoy today, with our excellent schools, our exceptional career opportunities in Lake Mary, and our strong environmental record all revolve around the development of residential communities."

Stromberg unveils new web site

Stromberg, a technology leader in the development and implementation of workforce management solutions, today announced the debut of a new and completely redesigned Web site, available at **www.stromberg.com**.

Stromberg's new Web site is a part of its marketing campaign to increase awareness of the success that has enabled it to emerge as the second largest provider of time and attendance solutions for workforce management.

"Our new Web site is just one aspect of our corporate strategy to let people know what the Stromberg name has been about all along – vision, solutions and positive results across all industries," said Seth Bernstein, president and CEO of Stromberg. "Most clients associate the Stromberg brand with outstanding products and service for mid-sized companies and are not aware that our recent growth to the number two position is the direct result of our company's enterprise level products for larger organizations."

The new Web site features enhanced visuals, graphics and a streamlined navigational system combined into a new information architecture to give visitors a better understanding of the company's products and services for organizations of all sizes.

Stromberg's latest campaign portrays its exciting momentum toward the future in the time and attendance industry.

Stromberg, LLC, is a technology leader in workforce management solutions. The Lake Mary, Florida based company is the only time and attendance provider that offers a seamless growth path for companies of all sizes. Stromberg's scalable portfolio of products can help organizations proactively control labor costs, prepare accurate and timely payrolls, calculate job and labor data, manage human resources information and much more.

Realvest negotiates lease for Longwood office/warehouse

NAI Realvest Partners, Inc. recently negotiated a lease agreement for 8,000 square feet of office/warehouse space at 1300 Bennett Drive at the American Industrial Center in Longwood.

Michael Hendrick and Robert Blackwell, two principals in the firm, represented the Bennett American Industrial Center, LLC. The property includes 7,000 square feet of warehouse space and 1,000 square feet of office. Hendrick said Cooling Supply is the new tenant.

Maitland based NAI Realvest Partners, Inc. is a fully integrated commercial real estate operating company specializing in brokerage, investment leasing and management, consulting, research and development services in the U.S. and worldwide through NAI, a global real estate services network.

GP Hair Gallery

Mother's Day Specials

Shampoo & Style .$30
Eye Brow Arch $5
Braids By Angela
Bob $100
Kinky Twist $150
Micros $150
Comb Twist $55
Invisible Braids .$150

*Hair not included
*$20.00 per bundle of hair

Come spend Mother's Day weekend with Miranda, Eyvonne, Kevin, and Angela. • Barber On Duty! Refreshments will be served.

2403 S. French Ave., Suite A • Sanford, FL 32771 • (407) 323-2324
Tuesday - Saturday 9:00 AM - 7:00 PM

Call Each Other For Free!*

Unlimited Mobile to Mobile with FamilyTalk*

Call each other at no charge within your local calling area.
When you add a FamilyTalk line on plans starting at $39.99*
Get up to three additional lines for just
$19.99* per line per month.
AND SHARE
5400 MINUTES
5000 NIGHT & WEEKEND MINUTES
PLUS 400 Anytime Rollover Minutes
Nationwide Long Distance Included

I Wish I were as big as this deal!

Get 4 phones* FREE!*

*See Store For Details

SPECIAL FEATURES INCLUDE

CELLTEL CELLULAR

CALL TODAY
407-328-8385
800 S. French Ave.
Sanford, Florida
32771

Authorized Agent Of cingular WIRELESS

Quality auto repair is no accident



If you've been in a minor fender bender, a major collision or just want to make your car look like new again, visit the folks at The New Sanford Paint & Body. New owners David and Heidi Martin have a well-trained and certified team of professionals with the experience to fix your vehicle right the first time. You've got things to do, places to be. You don't have time to wait weeks for your vehicle to be fixed. Let The New Sanford Paint & Body get you on your way.

• Leave the insurance paperwork to us!
• Loaner cars available from Enterprise Rent-A-Car
• Estimates can be done by appointment at your home or business
• $100 off your insurance deductible for all work over $1,000 (with this ad)
• $50 off your insurance deductible for all work over $500 (with this ad)
• FREE detail job for all work over $500 (with this ad)
• Our customers include: Seminole County Sheriff's Office, Sanford Police Department and BellSouth

SANFORD PAINT and BODY

New ownership. New attitude.

2611 Country Club Rd., Sanford • 407-322-8844 - phone • 407-321-3740 - fax
We accept all insurance • Open Mon. - Fri. 8 a.m. to 5:30 p.m., Sat. by appt.

Business Notes

Workers Temporary Staffing projects record Year

Workers Temporary Staffing, one of Florida's largest and most active temporary employment firms, projects record revenues in 2003.

Mark A. Lang, Sr., founder and president of the firm, said Workers Temporary Staffing is putting 2,000 people to work every day in Florida, and that's a good sign for the economy.

"We have been averaging 2,000 jobs per day for more than six days," said Lang. "The fact that our pool has increased significantly is a strong sign for the economy. Typically, we are about six months ahead of the hiring curve."

Lang said the biggest demand for temporary workers now is in warehousing, refuse and carpentry.

"These are also good signs," Lang said. "Growth in warehousing and distribution and the refuse industry are both strong indicators of economic health," he said. "Demand is strong and work is steady."

Mitchell, Gebben receive top countrywide award

Countrywide Home Loans, Inc., a national leader in residential finance, has presented Colleen Mitchell and Judy Gebben with its prestigious Circle of Excellence Award. Only Countrywide's top home loan consultants nationwide receive the award, which is given based on overall purchase loan volume.

"This award acknowledges Colleen's and Judy's strong work ethic and commitment to excellence at Countrywide," said Joe Anderson, managing director of Countrywide's consumer markets division. "Countrywide is a leader in home finance, and we attribute much of our success to employees like Judy and Colleen who work tirelessly to maintain a high level of service to their customers."

As a Countrywide home loan consultant, Mitchell and Gebben are responsible for originating home loans in the Winter Springs office. Each Countrywide branch has the authority to approve home loans up front and locally. In this way, Countrywide's mortgage experts work directly with borrowers and real estate professionals for improved communication and faster closings.

To meet the needs of its customers, Countrywide offers a full range of mortgage products, including fixed-rate and adjustable, conventional, government, jumbo, home improvement and home equity loans. Low- and no-down payment programs with more flexible guidelines are also available.

Founded in 1969, Countrywide Financial Corporation (NYSE: CFC) is a member of the S&P 500, Fortune 500 and Forbes 500. Countrywide, through its subsidiaries, provides mortgage banking and diversified financial services in domestic and international markets. Mortgage banking business includes both production and servicing, principally through Countrywide Home Loans, Inc., which originates, purchases, securitizes, sells and services primarily prime quality loans. Countrywide Home Loans was recently ranked number one overall in the third quarter 2002 Gomez Internet Mortgage Survey. The company is headquartered in Calabasas, California and has more than 25,000 employees with over 850 offices. For more information about this regularly visit Countrywide's Web site at www.countrywide.com.

Ongelluzzo, VanDyke join Coldwell Banker

Michele Mongelluzzo and Eugene VanDyke have joined Coldwell Banker Residential Real Estate Inc. [illegible] Lake Mary [illegible] Coldwell Banker Monroe Management [illegible] Coldwell Banker Florida Lake Mary [illegible] office.

Prior to joining Coldwell Banker, Mongelluzzo and VanDyke were the Florida real estate licensing [illegible] completed the Coldwell Banker Residential Real Estate Inc. [illegible] Difference course. "We are pleased to have Michele and Eugene on our team. Michele's [illegible] has been with the company [illegible] to establish [illegible] Mike [illegible]

[illegible] professional career background is in sales. VanDyke's professional career background includes six years experience in property management.

Crescent Resources negotiates new office lease

Crescent Resources recently negotiated a new lease for 4,561 square feet of office space at One Resource Square in the Central Florida Research Park in southeast Orlando.

Ida Rossi, leasing director for Crescent Resources, and Hanby negotiated the lease, representing the landlord. The new tenant is Milliots Systems Technology Inc.

Crescent Resources, LLC is a major U.S. developer of corporate office facilities, retail centers, multi-family and single-family development in the U.S. In Orlando, Crescent is developing Resource Square at Central Florida Research Park. Has Crescent at Primera and New Century Park in Lake Mary and Gateway Crossing Shopping Center in Altamonte Springs.

Florida Solar names marketing executives

Florida Solar Technology, the world's largest and most active distributor of pool heating systems, has named Hong Durocher sales and marketing director in the Tampa division.

Durocher has been with Florida Solar for six years in the Sanford headquarters division, according to Skip West, president of sales and marketing for Olympia Home Services, the firm's parent company.

West also named Adrian Ball marketing director for Tampa. Ball has 13 years of experience in sales and marketing according to West.

Olympia Home Services is the world's largest provider of swimming pool heating, automation and purification and also markets a wide range of services involving pest control, solar hot water, weekly swimming pool maintenance and pressure cleaning. The firm launched a statewide expansion program earlier this year and now has service centers in Sanford, Tampa, Fort Lauderdale, West Palm Beach and Sarasota.

Colonial Bank earns top rank in Florida

Montgomery, Ala.-based Colonial Bank is among the largest and fastest growing banks in the state of Florida, according to the December 31, 2002 "Branch Deposit Report of Florida Bank and Thrift Institutions" published by the Florida Bankers Association. Colonial is the 6th largest bank holding company in Florida in both categories: total deposits and number of locations.

Additionally, Colonial is third among Alabama-based banks in the Florida market, based on total deposits and number of locations.

Colonial's corporate quarterly earnings report reflects solid growth in asset size with the Florida franchise composing $6.8 million or 43 percent of the total corporate assets as of March 31, 2003. Core deposits for Colonial's Florida franchise increased 37 percent annualized from the fourth quarter of 2002 and 37 percent from the first quarter of 2002 including the impact of the acquisition of Palm Beach National Bank located in Palm Beach County, without which Florida deposits increased 27 percent as of March 31, 2002.

"Our first quarter results reflect our commitment to provide outstanding service to our customers through our retail banking franchise," said the Colonial BancGroup, Inc. Chairman and CEO, Robert E. Lowder. "We are achieving record results in mortgage origination income, financial planning services and electronic banking."

During the fourth quarter of 2002, Colonial announced plans to open more than 40 new offices during the next three years focusing on the fast growing state of Florida as well as Nevada and Texas. Since that time, six new offices have opened in the Cape Coral, Ft. Myers, Orlando and St. Augustine areas bringing the number of Florida locations to 105. Twenty-five additional Florida locations are planned through 2005.

In Central Florida, Colonial Bank manages $1.3 billion in total assets through its 45 offices in nine counties comprised of Brevard, Lake, Orange, Osceola, Polk, Seminole, Flagler, St. Johns and Volusia. The regional headquarters is located at 201 East Pine Street in downtown Orlando.

Scott receives MVP award from shopping center group

Seminole County resident Dale E. Scott, Vice President of Maitland-based Keene Construction Company, received the prestigious 2002 CenterBuild Conference MVP Award from the 41,000-member International Council of Shopping Centers, presented by the ICSC CenterBuild Advisory Council.

Scott also received ICSC's 2002 Trustees' Distinguished Service Award. Scott is a longtime national retail construction veteran who has been responsible for business development at Keene Construction since 1975. He has been a member of the ICSC CenterBuild Conference Planning Committee since 1990, serving as Chairman in 1997, and is currently on the CenterBuild Advisory Council. Scott also served as Chairman of ICSC's 2000 Legal Conference and as Chairman of the ICSC International Marketplace Association Fund. Past Chairman of International Builders Cooley Scott is Co-Chairman of the Orlando Fiscal Program Committee and serves on the Tampa Bay Idea Exchange Program Committee.

Progress Energy donates scholarship

Photo submitted to The Herald

On Tuesday, April 22, Central Region Vice President of Progress Energy and SCC Foundation Board member Billy R. Raley donated $10,000 to the SCC Foundation on behalf of the electric company. The scholarship money will fund ten $1,000 scholarships to students attending the SCC at Oviedo campus while pursuing a science degree, preferably in environmental science. The donation is eligible for matching funds from the state. Present for the donation were, from left: Suzanne Telesky, president of SCC at Oviedo; Billy Raley, Central Region Vice President, Progress Energy; and Dr. E. Ann McGee, SCC president.

BUSINESS GALLERY

"Support These Local Businesses"

Omega Casket Co.
Factory Direct
Solid Hardwood Caskets
Beautifully hand-crafted and inspired by our skilled craftsmanship at very low prices. Visit us on the web at www.omegacaskets.com
WHOLESALE TO THE PUBLIC
• Select Hardwood • Crepe/Velvet Interior • Hand Crafted
FREE DELIVERY to all of Central Florida To Any Location of Your Choice
Warehouse 407-688-2244

SUMMER THEATRE CAMP
Open to all children ages 4 to 17
3 week sessions. Monday-Friday 9:00AM-3:00 PM
June 2 - June 20 or July 14 - August 1
Learn Acting, Voice, Movement, Make-up, Improv, Theatre Games. Work on a Final Production to be presented to family and friends!
Call early to reserve your spot
Limited Availability
Children's Theatre of Florida
CFT Theatre Academy
Phone. 407-302-8191
Fax: 407-302-8783
Email: cfttheatre@aol.com
Bringing Families Together and Literature to Life
120 South Park Avenue, Sanford, FL 32771

Tracy Davis, LMT
DEEP TISSUE MASSAGE
Mother's Day Special
Buy one massage at the regular price of $60 and get the second at 1/2 price!!
Located in Beautiful Historic Sanford
Avalon Center for Therapeutic Massage
1400 S. Park Ave. • Sanford, FL 32771
407-330-6807 • 407-929-9996
Gift Certificates Available

The APPLIANCE STORE, Inc.
153 W SR 434 • Winter Springs
407-327-3344
Ranges
Dishwashers &
Refrigerators
ALSO PARTS
USED WASHERS & DRYERS FROM $80 EACH
SPECIAL
Heavy Duty Rebuilt Washer & Dryer
2 Yr. Warranty
299

SANFORD ELECTRIC COMPANY, INC.
Electrical Contractors
• REPAIRS • REMODELING
• NEW CONSTRUCTION
Serving Central Florida Since 1925
2522 S. Park Drive
Sanford
(407) 322-1562

KRC Exotic Birds
SPECIALIZING IN TAME, HAND-FED EXOTIC BIRDS
Grooming • Boarding • A Full Line of Bird Supplies
COCKATIELS, LOVEBIRDS, CANARIES, FINCHES
$3.00 Off Any Purchase
WE'VE MOVED!
We've Expanded to Better Serve Our Clients!
BADCOCK CENTER
407-327-5720

PORZIG Realty
Sales & Property Management
Linda Akerson

SANFORD BARBER SHOP
SENIOR CITIZEN.....$7.00
Regular Hair Cut.....$8.00
Flat-Tops & Styles $10.00
Face Shave.....$8.00
Beard Trim.....$4.00
See Tony or Lonnie
MON. - SAT. 8am - 6 pm
2021 French Ave., Sanford
407-302-8088

When you're ready, we'll meet you half way.
Let Curves help you look your best!
Join now and get 50 off the service fee!
Curves
386-740-1080
407-331-1080

THE SEMINOLE HERALD

Sports

Inside:

CLASSIFIEDS 11-13
CROSSWORD 13

Briefs

SHS BOOSTER GOLF

The 14th Annual Seminole High Booster Club Golf Tournament will be held at Mayfair Country Club at noon on Friday, May 9.

Cost of the tournament is $70 per player and Hole Sponsorships are $100. A foursome can play and have a Hole Sponsorship for a reduced rate of $330.

There will be plenty of Door Prizes and Winner's Prizes including Low Net, Closest-to-the-Pin, and Longest Drive.

Please help support our athletic program in the single biggest fundraiser of the year.

Questions concerning the tournament should be directed to either Mike Gaudreau at 407-320-5102 or Mike Powers at 407-320-5057.

GIRLS STATE HOOPS

Winning Ways Basketball presents the AAU Girls State Tournament May 9-11.

Tournament Sites are the Lake Brantley Athletic Complex Fieldhouse, Lake Brantley High School Gymnasium, & Lyman High School Gymnasium (additional sites TBA).

For more information please contact Winning Ways Basketball at 407-339-9053 or visit www.winwaysinc.com.

MAY MID FLORIDA WRESTLING CARD

Mid-Florida Wrestling will once again return to the Deltary VFW Post 8093 for a Saturday, May 10th night of action.

The Main Event will feature a Tag Team Title Match between Breakers, with Ace Valvone, taking on the Ryzen Outlaws, with Sapphire & Jon Bass.

The Semi Main will be a LightWeight Title bout between the Champion, BaddBoy, and challenger Sapphire, with Mace.

In a Six-Man Tag Match, the Anti-mime, with Mini-mime, Cpl. Wright and a mystery teammate, will tackle Heavyweight Champion Thump Dupree, LoneWolf and Wikid.

In a HardCore Match, Rouge will challenge Champion NightStalker.

In a TCA vs TCA matchup, JJ Yegas battles Deathrow Jethrow.

And in a Grudge Match, El Macho, with Sage, locks up with El Corupto.

Doors open at 7 p.m. and Bell Time is set for 8 p.m.

Tickets are $8 for adults, $4 for kids 6-12, with children 5 & under free!

For more information call VFW Post 8093 at 386-668-8121, the MFW offices at 407-328-8035 or go to www.midflorida wrestling.com.

FREE PHYSICALS FOR VOLUSIA ATHLETES

The Volusia County Medical Society will sponsor free physicals for high school athletes.

Free physicals can be obtained from 8 a.m. to 11 a.m. May 17 at Florida Hospital Ormond Memorial (Seabreeze), Florida Hospital DeLand (DeLand, Taylor), Regional Oncology Center at Halifax Medical Center (Atlantic, Mainland, Creek) and Florida Hospital Fish Memorial (Deltona, Pine Ridge).

SCRC GOLF

On Friday, May 16th, the Seminole Cities Recreation Council (SCRC) will be hosting a golf tournament at Magnolia Plantation Golf Club.

Registration will begin at 10 a.m. and there will be a shotgun start at 11 a.m. Dinner and awards will fol-

See Briefs, Page 9

Rams fall in state quarterfinals

Lake Mary boys come up a little short in volleyball

By Dean Smith
Sports Editor

ROYAL PALM BEACH — Oh so close.

The Lake Mary boys volleyball team was within one game of advancing to the State Semifinals, but Northeast High School from Oakland Park rallied to win the final two games to end the season for the Rams Friday in the first ever FHSAA Boys Volleyball Finals at Royal Palm Beach High School.

Lake Mary (23-4) rallied from a 4-1 deficit in the first game to win, 15-10, and move to within a win of advancing.

But the trend of getting off to a slow start continued in the final two games as the Rams would never lead again, trailing 8-0 in each of the final two games.

Lake Mary did get within 8-7 in the second game, but Northeast called out of a timeout by scoring three more points, and never let the lead slipped away to win the match, 15-9.

After battling back to tie the third game at 7-7, the Rams would never come close again, as Northeast would take the winner-take-all game. Northeast, which improved to 26-2, scored six straight points to all but close out the deal and after a brief Rams rally that closed the game to 13-8, Northeast got an ace and a kill to end the match.

Northeast would fall in three tough games to Cypress Creek in the Semifinals and the Bear would lose in the Championship Game to undefeated Southwest Miami.

Jim Spencer led the way for Coach George Gordon's squad with 10 kills and five digs, while Travis Green had two kills, seven assists and three digs. Aaron Rayburn had four kills and two digs and Shannon Maia had six assists and a dig.

Other contributors were Larry Smith (kill, four digs), Presley Dershimer (assist, two digs), Rod Bobele (two digs), Ross Mallin (two kills) and Eddie Willingham (kill, dig).

Other members of the team were Daniel Castaing, Kevin Moorhouse, Aaron Belk and Rob Green.

Diamond dozen

Locals get 12 of 16 regional positions

By Dean Smith
Sports Editor

SANFORD — Seminole County high school baseball and softball teams went into last week's district tournaments with 16 spots available for the FHSAA State Playoffs.

And by the time the tournaments and Mother Nature were finished Saturday night, area teams had claimed 12 of those spots, including seven district championships.

Oviedo and Winter Springs won their respective district baseball titles on Thursday, while the Trinity Prep and Orangewood Christian squads had to wait until Friday and Saturday to earn their home games.

In softball, Lake Mary again edged Oviedo for the Class 4A-District 2 crown at Seminole, 2-1, on Friday while Winter Springs upset top-seeded, and host, Lyman for the 5A-6 title.

Trinity Prep gave the Saints a sweep of the 2A-9 titles, while Orangewood Christian also had its two teams qualify, although the softball team finished second in A-6.

All 32 teams were to have begun the playoffs in Regional Quarterfinals on Tuesday.

But the week is hardly over for any team that won on Tuesday, as the Regional Semifinals for the softball teams is Thursday and the Regional Semifinals for the baseball winners is Friday.

If any of the softball teams are still alive after Thursday, they would play their Regional Finals, with a state tournament slot on the line, on Saturday.

See Regionals, Page 9



Herald photos by Jim Weiness

Oviedo's Bridger Hunt (No. 24 above) getting back safely on a game earlier this season at Historic Sanford Memorial Stadium, and Lake Mary's Beth Laurence (left, shown hitting against Seminole High last month) both had big district tournaments to help their respective teams advance to Tuesday's Regional Quarterfinals, the first official games in the Florida High School Athletic Association (FHSAA) State Playoff Series. Both the Lions (26-2) and Rams (26-3), the highest ranked teams in Seminole County, won Class 4A-District 2 championships last week and lead 12 different Seminole County teams (six baseball and six softball) into the state playoffs. If any of all of the teams won on Tuesday, they would advance to the Regional Semifinals, the softball winners playing on Thursday and the baseball winners on Friday. It will be a busy week for softball teams if any survive as the Regional Championship Games are set for Saturday, with the winners advancing to next week's State Tournament in Tampa. The baseball Regional Finals would not be until

County shines in district, regional track

By Dean Smith
Sports Editor

SANFORD — This past week proved to be a banner one for Seminole County track athletes as Seminole Athletic Conference schools swept the top spots in the Class 1A and Class 3A District meets, while Crooms Academy and Trinity Prep qualified 21 individuals or teams for this Friday's Class A State Meet in Gainesville.

The Oviedo boys led a clean SAC sweep of the top five team finishers in the Class 4A-District 2 Meet on Buddy Lawson Memorial Track at Thomas E. Whigham Stadium, while Winter Springs topped the girls' meet that saw the top four teams being from the SAC.

The top individual event of the meet was turned in by Lake Mary senior Angela Prosser, who won four individual events as well as running a leg of a second place finishing relay team.

In the Class 3A-District 7 Meet at the Cardinal O. Henley Sports Complex, Lyman proved to be trade boys as Seminole Wildcats swept the boys and girls titles.

At first Academy of Orlando, the Saints had the top girls team, while Trinity Prep's boys team [illegible]

[illegible] Bob Moser Track at Showalter Field and the Cocoa Astronaut High School in Titusville.

The Class A State Meet is Friday at the Percy Beard Stadium Track Complex at the University of Florida.

CLASS 4A-DISTRICT 2
AT SEMINOLE HIGH SCHOOL
BOYS

[illegible]

GIRLS TEAM RESULTS

[illegible]

See Track, Page 9

740 The Team to continue as flagship

Special to the Herald

ORLANDO — WQTM 740 The Team and ISP Sports, the multimedia rights holder for UCF Athletics and producer of all radio programming involving the Golden Knights, have reached an agreement that will keep the Orlando station as the flagship of the UCF ISP Sports Radio Network for the next two years.

WQTM will broadcast all regular season and postseason contests in both football and men's basketball and as many as 15 baseball broadcasts, plus all postseason dates. In addition, the station will carry the popular "Knight Line" call-in show featuring head football coach Mike Kruczek and head men's basketball coach Kirk Speraw during their respective seasons, as well as the "Daily Knights Report" from August through December.

"We are pleased to continue our partnership with 740 The Team, the leading sports radio station in our market," UCF athletics director Steve Orsini said. "Our fans are accustomed to listening to the games on 740 The Team and the station has helped UCF athletics grow over the years."

Marc Daniels will return for his ninth year as the "Voice of the Golden Knights," handling play-by-play duties on the network as well as serving as host of the call-in shows.

"We're happy to continue our relationship with UCF and ISP," Daniels said. "UCF is the premier sports property at our station and we look forward to bringing all the action to the fans each year."

ISP Sports, entering its third year as the exclusive marketing representative of UCF Athletics, is also very pleased with the new agreement.

"We are excited that 740 The Team will once again be an integral part of our Golden Knight broadcasts," Dan Barrett, the general manager for the ISP Sports staff at UCF, says. "It is great for our fans to know that once again 740 The Team is the home of UCF Sports."

Based in Winston-Salem, NC, ISP Sports is the multi-media rightsholder for 40 collegiate athletic programs in addition to UCF — the University of Cincinnati, Georgia Tech, Houston, Marshall, Ohio, Southern Mississippi, Tulane, Vanderbilt, Virginia Tech and Wake Forest. Additionally the company is a partner with Learfield Communications as rightsholder for athletic pro-

See UCF, Page 9

Orlando SpeedWorld Dragway in for busy week

From Staff Reports

BUTLER — Orlando SpeedWorld Dragway will step into the spotlight this week, holding three nights of straightline 1/4-mile racing action.

In addition to its regular Wednesday and Friday night "Street Drags" program, the track will be hosting the next installment of the "Quick 32" Series for the Super Pro, Sports I-I and Pro Cycle classes on Saturday.

The regular Street Drags run from 6 p.m. until 10:30 p.m. and can be used for tuning, practice, grudge racing and co-driver drags. Admission is $10 and it only costs $5 more to run.

The "Quick 32" event costs $12 for parking and spectators, while kids under 12 are free.

It costs $30, including admission, for the Quick 32 and Super pros and $23 (including admission) for Sports I-I and Pro Cycle.

Gates open at 5:30 p.m. with time trials and qualifying at 4 p.m. Staging lanes close at 6:30 p.m. with eliminations to follow.

For event, ticket and race day weather information call 407-568-5322.

They said it couldn't be done, but promoter Dick Westfall and his "Skeleton" crew proved that Westfall's idea of a Sports I-I class for the State's best club racers worked well at the show, and the cars that came out last Saturday night were treated to some awesome racing action at the Orlando SpeedWorld oval.

With 114 cars in the pits, only 20 of which had V-8 power in seven divisions it was quite a night for the "little guy," but Westfall admitted he was "overwhelmed" while being quite "understatted."

The Bandolero racing was split into two groups, Bandits and Young Guns, while also in action were the Mostified Cities, the Mini Cup cars, the Florida IQ Late Models, Pro Challenge cars, the Legend cars, and the Classic Auto Racing Series.

The next SpeedWorld Saturday Night Special is slated for June 7th.

The Orlando SpeedWorld oval will host this week's "Test and Tune" tonight (Wednesday) from 6 p.m. to 10 p.m. A car and three persons will be admitted for $20. Each additional person will cost $5 more.

On Friday, the 3/8-mile oval will host a Super Stock 50-Lap feature along with the regular EASCAR divisions of Bandolero Bandits, Bandolero Young Guns, Super Late Model, Sportsman, Open Wheel Modified and Mini Stock. No Strictly Stocks this week.

Pit gates open at 5 p.m. and the grandstands at 6 p.m. Racing begins promptly at 8 p.m.

For gate/day information call 407-568-1367.

SpeedWorld is located 17 miles east of Orlando between Orlando and Titusville, on Highway 50 at the 520 Cocoa cut off.

On Saturday, New Smyrna Speedway will feature a V-8 Demolition Derby as well as all of the EASCAR divisions of Super Late Models, Late Models, Open Wheel Modifieds, Sportsman, Super Stocks, Mini Stocks and Strictly Stocks in heats and features.

Join us at New Smyrna Speedway for a night of the greatest half-mile racing around. Bring your honey for an early Mother's Day present.

New Smyrna Speedway is located at the intersection of SR44 and SR415 between I-4 and I-95, eight miles west of New Smyrna Beach.

Grandstands open at 6 p.m. with racing action slated for 7:30 p.m.

For more information on any EASCAR short track action, call the EASCAR offices at (407) 568-1367 (Orlando) or (386) 427-4129 (New Smyrna), or check the Internet site at www.Newsmyrnaspeedway.com.

Also on Saturday, Volusia Speedway Park in Barberville will be holding a regular night's action of heats and features in the weekly classes of Late Model, Hobby, Stock, Mini Stock, Street Stock and Pure Stock.

Grandstands open at 5 p.m. and racing starts at 7:30 p.m.

General Admission is $10 with children 12 and under free. The track also offers Senior and Student discount.

For information on schedules, etc., call 386-985-4402 or visit the web at http://www.volusiaspeedwaypark.com.

Volusia Speedway Park is located just 15 miles west of Ormond Beach. From I-95, take exit 88 west on State Road 40. From Highway 17, turn left on SR 40. The facility is five miles east of Barberville.

Regionals

Continued from page 8

In softball:

Oviedo (17-1) was in Jacksonville to play Mandarin (7-6) with their winner to probably play at the home of the Edgewater (21-8)/Cypress Creek (19-11) game.

Lake Mary (26-3) was hosting Sanford Seminole (14-11) and if the Rams won, they will host the Boone (20-7)/West Orange (26-4) winner on Thursday at 7 p.m.

The winners of that bracket will play on Saturday, and Lake Mary will go on the road unless it hosts the opponent, then the Rams would host.

Class 5A figured to be tougher. Lyman (17-8) was in Bunnell against Flagler Palm Coast (20-3), and Winter Springs (10-18) was hosting Deltona (16-5).

If the Greyhounds won they would be at the Plant City Tournament (22-3) Lampe-King (16-5) match, while if the Bears won they would host the Lake Brantley (23-4)/Plant City (13-5) winner. The winner of the match would probably host on Saturday.

Trinity Prep (26-6) hosted Melbourne Central Catholic on Tuesday and if the Saints won they would host the Lakeland McKeel (22-6)/Sarasota Cardinal Mooney (13-13) winner on Thursday at 4 p.m.

If Trinity Prep wins its first two games, it would host the Regional Final on Saturday most likely against Lake Highland Prep and former Lake Mary star Michele Grimage.

Orangewood Christian has the toughest road to hoe as the Rams (11-8) were in Bronson (11-10) on Tuesday with the winner set to play at Mt. Dora Bible (21-5) on Thursday. MDB got an automatic bid to the Regional Quarterfinals.

OC would also probably have to go on the road for the Final as well.

In baseball:

Lake Mary (17-13) was at Sandalwood (18-7) with the winner to play the Apopka (26-5)/Colonial (18-13) winner probable at that winner's home on Friday.

Oviedo (26-2) hosted Lake Howell (11-17) and if the Lions won they would host the Cypress Creek (22-8)/Winter Park (19-10) winner on Friday. An Oviedo-Winter Park matchup would have added intrigue as the Wildcats stopped the Lions' 18-game winning streak two weeks ago.

Lake Howell and Winter Springs have a tough road to hoe in Class 5A as the Silver Hawks (15-13) was at Deltona (20-4) and the Bears (16-14) hosted Spruce Creek (18-8).

If Lake Howell won it would probably travel to the winner of the Lakeland (17-10)/Tampa Leto (8-16) game on Friday, while if Winter Springs won it would host the Tampa King (18-4)/Plant City (11-16) winner on Friday.

The Trinity Prep baseball team has the same schedule virtually as the softball team as the Saints hosted Melbourne Central Catholic on Tuesday and if they won would host the Lakeland McKeel (21-7)/Sarasota Cardinal Mooney (13-11) winner on Friday, with a chance to host probably Lake Highland in the Regional final next Tuesday.

Orangewood Christian (11-15) made a tough schedule pay off as it won the district and hosted Ocala-Trinity Christian on Tuesday and would host the Melbourne Holy Trinity Episcopal (14-5). Mt. Dora Bible winner on Friday if it won.

Briefs

Continued from page 8

low immediately afterwards.

A foursome and tee sponsorship package is available for $350 and tee sponsorships are available for $75.

Magnolia Plantation Golf Club is located at 720 Shadowmoss Circle in Lake Mary.

The tournament will benefit the Youth Intra City Olympic Festival, an annual event involving over 500 Seminole County summer camp children. Children will range in ages from 5 to 12 years old. Field events include track and field, swimming, basketball, volleyball, brain games and more. This is a fantastic event that brings together the children of Seminole County cities and teaches them to work in a cooperative environment.

The mission of the Seminole Cities Recreation Council is working, interacting and promoting together to enhance the quality and opportunities of recreation/leisure services for the citizens of Seminole County through the joint effort of the Cities. The SCRC includes the cities of Oviedo, Sanford, Longwood, Lake Mary, Casselberry, Winter Springs and Altamonte Springs.

For more information about the golf tournament, please contact Phil Graves with the City of Oviedo's Parks and Recreation Department. He can be reached at 407-977-6077 or pgraves@ci.oviedo.fl.us.

SOAP BOX DERBY

On May 17th the Central Florida Soap Box Derby will have its 15th Annual All American Soap Box Derby in Sanford.

Over 50 boys and girls ages 8 to 17 will compete in three divisions. The race will begin at 9 a.m. and will end approximately 2 p.m. The winners will be sent to Akron, Ohio for one week to challenge others from all over the world.

For more information please contact Norm Perry, Regional Director South East & Local Director, at 407-330-5607.

FREE HUNTER ED COURSE

The Florida Fish and Wildlife Conservation Commission (FWC) is offering a free hunter education course in Chuluota on May 24-25 from 8 a.m. - 5 p.m.

Participants must pre-register by calling the FWC's Hunter Education Training Center at (352) 625-2804. To successfully complete the course, students must attend all class sessions, pass a written exam and participate on the firing range. Class materials, guns and ammunition will be provided, but participants must bring their own pen, pencil and paper to take notes.

The course covers survival, wildlife identification, hunting laws, ethics, first aid and gun safety, and is required for anyone born on or after June 1, 1975 in order to purchase a Florida hunting license.

For information on future hunter education classes and classes in other areas, please visit the FWC's Hunter Education website at http://floridaconservation.org/huntered.

UCF

Continued from page 8

grams at Alabama, Clemson, Miami, Missouri, Syracuse and Villanova.

UCF MEN ADD GUARDS

UCF men's head basketball coach Kirk Speraw announced that Kingsley Edwards from Montrose College in New York has signed a letter of intent and committed to play for the Golden Knights beginning in the 2003-04 season.

Edwards, a 6'0", 175 pound guard from the Bronx, N.Y., averaged 16.4 points and nearly four rebounds a game for a Montrose squad that finished the season with a 31-3 mark. He led the Mustangs from long range, hitting just under 45 percent from behind the three-point line and was second in assists with five a game.

In 2003, Montrose, which was ranked 17th at the start of the season, advanced to the National Junior College Athletic Association tournament finishing fifth. Edwards was named as an all-tournament selection after averaging 18.2 points and 7.7 rebounds a game in the Mustangs' four outings.

It is the Knights' second signing in the past five days and third overall, as Gary Johnson from Schoolcraft Community College in Michigan officially committed to UCF last week (April 23) and Marcus Avant committed to the Knights back in November.

Johnson, a 6'2" guard from LaSalle, Mich., averaged 8.7 points a game and 2.8 rebounds a contest for an Oceliot squad that finished the season with a 30-2 record and posted a 12-1 mark within the conference. He led the Michigan Community College Athletic Association in steals with 4.0 a game, while also holding the No. 1 spot in assists per game with 6.5 an outing. Johnson finished fourth in the MCCAA hitting 41.3 percent from beyond the arc and finished the season in the top five in free throw percentage, knocking down nearly 85 percent of his shots from the charity stripe.

"Of all the point guards that I saw play this year, (Gary) Johnson was my favorite to watch," stated Speraw. "He is a proven winner and a leader, both in the classroom and on the court. We are fortunate to have him as a student-athlete and are confident in his ability to positively represent UCF."

In his two seasons at SCC, Johnson won back-to-back MCCAA titles and posted a combined record of 65-3, which included a school record 34 consecutive wins during the 2001-02 season. In 2002, SCC advanced to the National Junior College Athletic Association tournament, where they eventually lost in the second round.

Track

Continued from page 8

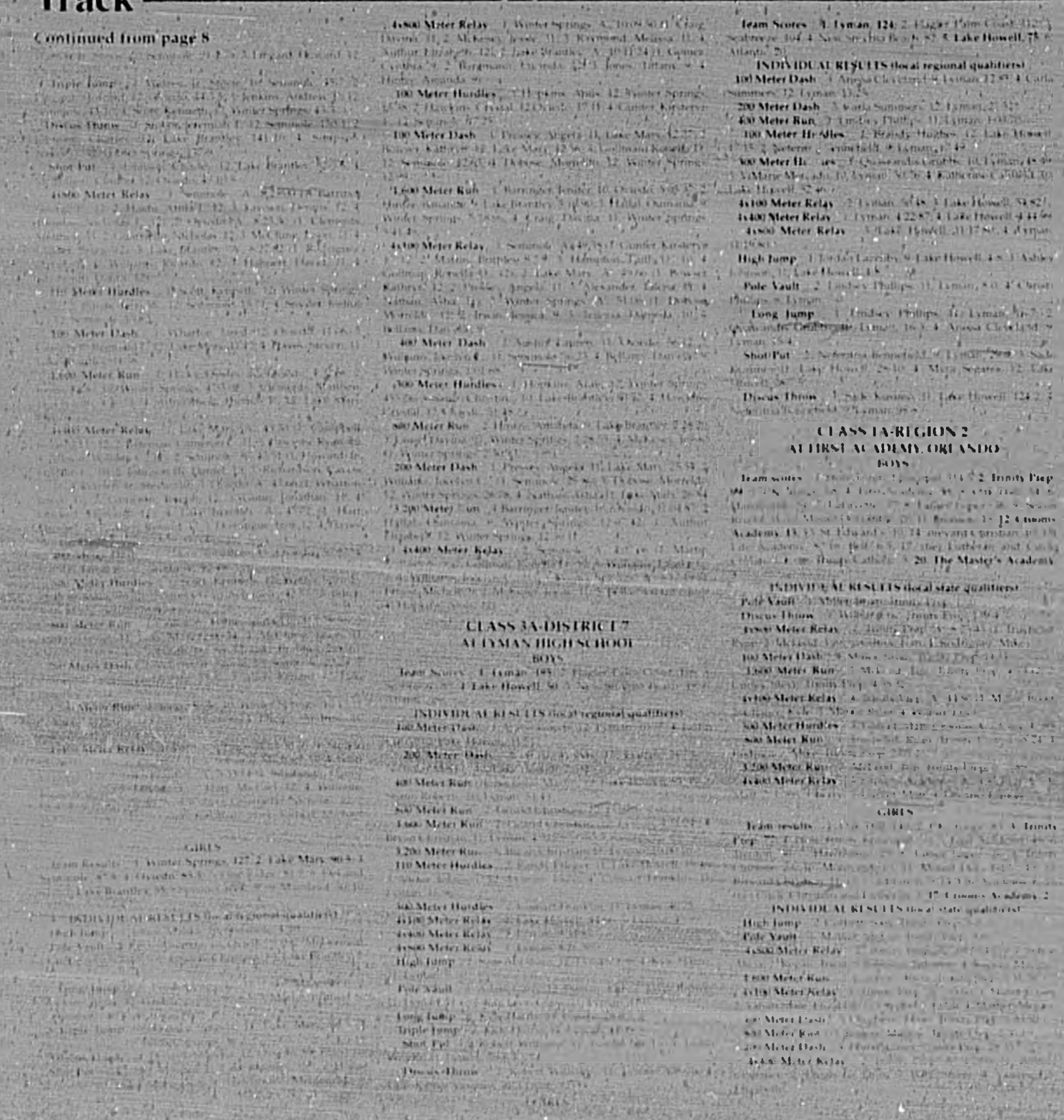

CLASS 3A-DISTRICT 7
ALTAMONTE HIGH SCHOOL
BOYS

Team Scores: 1. Lyman, 195; 2. Lake Howell, 80.

INDIVIDUAL RESULTS (local/regional qualifiers)

100 Meter Dash
200 Meter Dash
400 Meter Run
800 Meter Run
1600 Meter Run
3200 Meter Run
110 Meter Hurdles
300 Meter Hurdles
4x100 Meter Relay
4x400 Meter Relay
4x800 Meter Relay
High Jump
Pole Vault
Long Jump
Triple Jump
Shot Put
Discus Throw

GIRLS

Team results: 1. Winter Springs, 127; 2. Lake Mary, 90; 3. Lyman, 12; 4. Lake Howell, 2.

INDIVIDUAL RESULTS (local/regional qualifiers)

High Jump
Pole Vault
4x800 Meter Relay
1600 Meter Run
4x100 Meter Relay
100 Meter Dash
800 Meter Run
4x400 Meter Relay

Team Scores: 1. Lyman, 124; 2. Flagler Palm Coast, 112; 3. Seminole, 104; 4. New Smyrna Beach, 82; 5. Lake Howell, 75; 6. Atlantic, 25.

INDIVIDUAL RESULTS (local/regional qualifiers)

100 Meter Dash
200 Meter Dash
400 Meter Run
100 Meter Hurdles
300 Meter Hurdles
4x100 Meter Relay
4x400 Meter Relay
4x800 Meter Relay
High Jump
Pole Vault
Long Jump
Shot Put
Discus Throw

CLASS 1A-REGION 2
AT FIRST ACADEMY, ORLANDO
BOYS

Team scores: 1. Trinity Prep, 94; 2. Lake Howell, 46; 3. Lake Brantley, 44; 4. Lake Mary Prep, 42; 5. Lake Howell, 32; 6. Seminole, 25; 7. Winter Springs, 24; 8. Lake Mary, 20; 9. Bishop Moore, 12; 10. Bishop Kenny, 8; 11. Bishop Gerrard, 4; 12. Bishop Moore, 2; 13. Bishop Kenny, 1.

INDIVIDUAL RESULTS (local/regional qualifiers)

Pole Vault
Discus Throw
4x800 Meter Relay
100 Meter Dash
1600 Meter Run
4x100 Meter Relay
300 Meter Hurdles
800 Meter Run
3200 Meter Run
4x400 Meter Relay

GIRLS

Team results: 1. Trinity Prep, 94; 2. Bishop Moore, 44; 3. Lake Howell, 32; 4. Lake Brantley, 30; 5. Lake Mary Prep, 28; 6. Seminole, 24; 7. Winter Springs, 22; 8. Lake Mary, 20; 9. Bishop Kenny, 12; 10. Bishop Gerrard, 8; 11. Bishop Moore, 4; 12. Bishop Kenny, 2; 13. Bishop Gerrard, 1; 14. Trinity Prep, 0; 15. Lake Howell, 0; 16. Seminole, 0; 17. Winter Springs, 0; 18. Lake Brantley, 0; 19. Lake Mary, 0; 20. The Master's Academy, 0.

INDIVIDUAL RESULTS (local/state qualifiers)

High Jump
Pole Vault
4x800 Meter Relay
1600 Meter Run
4x100 Meter Relay
100 Meter Dash
800 Meter Run
4x400 Meter Relay

CHANG'S
CAR CARE
COMPLETE AUTO REPAIRS
2714 E. Orlando Drive
Hwy 17-92 Sanford
COMPUTER DIAGNOSTICS USING STATE OF THE ART DIAGNOSTIC EQUIPMENT
• Electrical Repairs
• Starters / Alternators
• Fuel Injection
• Engine Performance
• Engine Repair
• Air Conditioning
• Brakes · Alignment
• CV Joints & Axles
• Cooling System

We Accept Most Extended Warranty Plans.
LOCALLY OWNED & OPERATED SINCE 1981
Call for an appointment...(407) 322-4924
WE EMPLOY ASE CERTIFIED TECHNICIANS
MVR REG. #MV 18458
AutoCare Center

LEGALS

NOTICE OF CLAIM OF LIEN & PROPOSED SALE OF VEHICLES

LENOR SADISCO OF FLORIDA 3701 So Sanford Ave Sanford FL 32773

Date of Sale 6/13/03
Time of Sale 8:00 AM

YR.MAKE VIN#

01 CHEV 1GCDT13W61K276669

WILL BE SOLD TO SATISFY TOWING & STORAGE FEES PLUS ACCUMULATING STORAGE OWNER HAS A RIGHT TO A HEARING PRIOR TO SALE DATE. ANY VEHICLE WHICH REMAINS UNCLAIMED OR FOR WHICH THE CHARGES FOR RECOVERY TOWING & STORAGE SERVICES REMAIN UNPAID MAY BE SOLD AFTER 35 DAYS IF THE VEHICLE IS MORE THAN 3 YEARS OF AGE AND AFTER 50 DAYS IF THE VEHICLE IS 3 YEARS OF AGE OR LESS FREE OF ALL PRIOR LIENS. SALE WILL BE HELD AS POSTED & AT THE LOCATION INDICTED FOR THE LIENOR ABOVE
Publish: May 7, 2003
E040

NOTICE OF CLAIM OF LIEN & PROPOSED SALE OF VEHICLES

LENOR SADISCO OF FLORIDA 3701 So Sanford Ave Sanford FL 32773

Date of Sale 6/6/03
Time of Sale 8:00 AM
YR/MAKE VIN#

86 CHEV 1G1GZ37Z7GR160448
90 PONT 1G2NE14D1LC224447
93 FORD 1FAPP10J1PW153816
94 MITS JA3CF34B3RE048382
87 PONT 1G2NE34U5HC865541
93 LINC 1LNLM81W0PY669394
89 OLDS 1G3WH14WXKD308585
90 TOYT JT3VN39W7L0031965
93 FORD 1FVCT22B2PS158669
90 HOND 1HGCB765XLA168500
91 MITS JA3CU26A7MU021227
91 CHEV 1Y1SK5469MZ012949
95 FORD 1FALP404XSF188952
87 CHEV 2G1WL52MXV9337408
95 NISS 1N4AB41D2SC715294
84 HOND 1HGAD7429EA010509
89 VOLK 9BWCA0308KP012690
95 PONT 1G2NE15M2SM547277
89 HYUN KMHBF32S2KU045889
93 TOYT JT5ST87K9P0135232
86 VOLV YV1AX8655G1670253
92 FORD 1FTDF15N8NLA54856
86 VOLV YV1AX8844G1188641
93 FORD 1FACP40E2PF199837
88 DODG 1B3BD46D0JF180031
93 PONT 1G2NE5431PM561548
81 GMC 2GTEG25M6B4510979
97 CHEV 1GNCT18W3VK168687
95 PONT 1G2NW15D0SC791724
00 DODG 4B3AU42N1YE041499
91 HOND 1HGCB7161MA805090
94 CHEV 1G1NE52M6RX135553

WILL BE SOLD TO SATISFY TOWING & STORAGE FEES PLUS ACCUMULATING STORAGE OWNER HAS A RIGHT TO A HEARING PRIOR TO SALE DATE. ANY VEHICLE WHICH REMAINS UNCLAIMED OR FOR WHICH THE CHARGES FOR RECOVERY TOWING & STORAGE SERVICES REMAIN UNPAID MAY BE SOLD AFTER 35 DAYS IF THE VEHICLE IS MORE THAN 3 YEARS OF AGE AND AFTER 50 DAYS IF THE VEHICLE IS 3 YEARS OF AGE OR LESS FREE OF ALL PRIOR LIENS. SALE WILL BE HELD AS POSTED & AT THE LOCATION INDICTED FOR THE LIENOR ABOVE
Publish: May 7, 2003
E041

NOTICE OF FICTITIOUS NAME

Notice is hereby given that I am engaged in business at 112 W 2nd Street Sanford Seminole County, Florida 32771, under the Fictitious Name of **Contreras Auto Sales** and that I intend to register said name with the Division of Corporations, Tallahassee, Florida, in accordance with the provisions of the Fictitious Name Statutes, to-Wit: Section 865.09, Florida Statutes 1991.
Publish: May 7, 2003
E042

NOTICE OF FICTITIOUS NAME

Notice is hereby given that I am engaged in business at 900 Central Park Drive, Sanford Seminole County, Florida 32771, under the Fictitious Name of **Olympian Pool Service** and that I intend to register said name with the Division of Corporations, Tallahassee, Florida, in accordance with the provisions of the Fictitious Name Statutes, to-Wit: Section 865.09, Florida Statutes 1991.
Robert Conant, Managing Member
Publish: May 7, 2003
E043

NOTICE OF LIEN SALE

In accordance with the provisions of State law, there being due and unpaid charges for which the undersigned is entitled to satisfy an owner's lien of the goods hereinafter described and stored at Uncle Bubs Self Storage located at 2950 W 25th Street Sanford, Florida 32771, (407) 324-9983. And due notice having been given to the owner of said property and all parties known to claim an interest therein, and the time specified in said notice for payment of such having expired, the goods will be sold at public auction at the above stated address to the highest bidder or otherwise disposed of on Wed. **May 28, 2003** Date of Auction. Time 1:45 PM

Customer Name Inventory
#208 Shawn Mullen Household goods
#320 Melissa R. Harrison Household goods, furniture, boxes
#353 Deborah Jones Household goods, furniture, boxes
#411 Donna J. Bostick Household goods
#525 Gladys Ransom Living room furniture, dining room & bedroom furniture
#602 Edward Gordon Car or Household goods
#605 Darrell Woodruff Rolls of carpet, flooring materials
#616 Lakesha Bradley Household goods, furniture, TV's or stereo equip.
#711 Cathrine T. Lindemann 1984 31' Southwind Motorcoach Vin #3GBKP37W8E3305414

Publish: May 7, 14, 2003
E045

IN THE CIRCUIT COURT FOR SEMINOLE COUNTY FLORIDA PROBATE DIVISION FILE NO. 03-374-CP

IN RE: ESTATE OF

KARL H. YORK

NOTICE TO CREDITORS

The administration of the estate of [illegible] deceased, whose date of death was March [illegible], is pending in the Circuit Court for Seminole County, Florida, Probate Division, File Number 03-[illegible], the address of which is 301 N. Park Avenue, Sanford, FL 32771. The names and addresses of the Personal Representative and the Personal Representative's attorney are set forth below.

All creditors of the decedent and other persons having claims or demands against decedent's estate on whom a copy of this notice has been served must file their claims with this Court WITHIN THE LATER OF 3 MONTHS AFTER THE DATE OF THE FIRST PUBLICATION OF THIS NOTICE OR 30 DAYS AFTER THE DATE OF SERVICE OF A COPY OF THIS NOTICE ON THEM.

All other creditors of the decedent and other persons having claims or demands against decedent's estate must file their claims with this Court WITHIN 3 MONTHS AFTER THE DATE OF THE FIRST PUBLICATION OF THIS NOTICE.

ALL CLAIMS NOT SO FILED WILL BE FOREVER BARRED.

NOTWITHSTANDING THE TIME PERIODS SET FORTH ABOVE, ANY CLAIM FILED TWO (2) YEARS OR MORE AFTER THE DECEDENT'S DATE OF DEATH IS BARRED.

THE DATE OF FIRST PUBLICATION OF THIS NOTICE IS: May 7, 2003.

CONSTANCE HOLLIS
Personal Representative
6306 Pridgen Street
Callaway, FL 32404

HEIDI W. ISENHART
Florida Bar No. 0129714
DONAHUE & ISENHART, P.A.
2431 Lee Road
Winter Park, FL 32789
Telephone: 407-740-6009
Attorney for Personal Representative
Publish: May 7, 14, 2003
E046

IN THE CIRCUIT COURT FOR SEMINOLE COUNTY FLORIDA PROBATE DIVISION FILE NO. 03-375-CP

IN RE: ESTATE OF

URSULA K. VOGT

Deceased.

NOTICE TO CREDITORS

The administration of the estate of URSULA K. VOGT, deceased, whose date of death was March [illegible], 2003, is pending in the Circuit Court for Seminole County, Florida, Probate Division, File Number 03-375-CP, the address of which is 301 N. Park Avenue, Sanford, FL 32771. The names and addresses of the Personal Representative and the Personal Representative's attorney are set forth below.

All creditors of the decedent and other persons having claims or demands against decedent's estate on whom a copy of this notice has been served must file their claims with this Court WITHIN THE LATER OF 3 MONTHS AFTER THE DATE OF THE FIRST PUBLICATION OF THIS NOTICE OR 30 DAYS AFTER THE DATE OF SERVICE OF A COPY OF THIS NOTICE ON THEM.

All other creditors of the decedent and other persons having claims or demands against decedent's estate must file their claims with this Court WITHIN 3 MONTHS AFTER THE DATE OF THE FIRST PUBLICATION OF THIS NOTICE.

ALL CLAIMS NOT SO FILED WILL BE FOREVER BARRED.

NOTWITHSTANDING THE TIME PERIODS SET FORTH ABOVE, ANY CLAIM FILED TWO (2) YEARS OR MORE AFTER THE DECEDENT'S DATE OF DEATH IS BARRED.

THE DATE OF FIRST PUBLICATION OF THIS NOTICE IS May 7, 2003.

CONSTANCE HOLLIS
Personal Representative
6306 Pridgen Street
Callaway, FL 32404

HEIDI W. ISENHART
Florida Bar No. 0129714
DONAHUE & ISENHART, P.A.
2431 Lee Road
Winter Park, FL 32789
Telephone: 407-740-6009
Attorney for Personal Representative
Publish: May 7, 14, 2003
E047

IN THE CIRCUIT COURT OF THE 18TH JUDICIAL CIRCUIT IN AND FOR SEMINOLE COUNTY FLORIDA GENERAL JURISDICTION DIVISION CASE NO. 02 CA 3160-14

MORTGAGE ELECTRONIC REGISTRATION SYSTEMS, INC. ACTING SOLELY AS NOMINEE FOR COUNTRYWIDE HOME LOANS, INC.

PLAINTIFF

VS.

MIGUEL E. QUINONES, IF LIVING, AND IF DEAD, THE UNKNOWN SPOUSE, HEIRS, DEVISEES, GRANTEES, ASSIGNEES, LIENORS, CREDITORS, TRUSTEES AND ALL OTHER PARTIES CLAIMING AN INTEREST BY, THROUGH, UNDER OR AGAINST MIGUEL E. QUINONES, UNKNOWN SPOUSE OF MIGUEL E. QUINONES, IF ANY, TUSCANA VILLAGE OF LAKE MARY HOMEOWNERS ASSOCIATION INC., JOHN DOE AND JANE DOE AS UNKNOWN TENANTS IN POSSESSION,

DEFENDANT(S)

NOTICE OF FORECLOSURE SALE

NOTICE IS HEREBY GIVEN pursuant to a Summary Final Judgment of Foreclosure dated April 24, 2003 entered in Civil Case No. 02-CA-3160-14 of the Circuit Court of the 18TH Judicial Circuit in and for SEMINOLE County, Florida I will sell to the highest and best bidder for cash at the West Front Door of the SEMINOLE County Courthouse located at 301 N. Park Avenue in Sanford, Florida at 11:00 a.m. on the day of [illegible], 2003, the following described property, as set forth in said Summary Final Judgment, to-wit:

LOT 5, BLOCK "D", casa park

NOTICE TO CREDITORS

The administration of the estate of [illegible] deceased, whose date of death was March [illegible], 2003, is pending in the Circuit Court for Seminole County, Florida, Probate Division, File Number 03-[illegible], the address of which is 301 N. Park Avenue, Sanford, FL 32771. The names and addresses of the Personal Representative and the Personal Representative's attorney are set forth below.

All creditors of the decedent and other persons having claims or demands against decedent's estate on whom a copy of this notice has been served must file their claims with this Court WITHIN THE LATER OF 3 MONTHS AFTER THE DATE OF THE FIRST PUBLICATION OF THIS NOTICE OR 30 DAYS AFTER THE DATE OF SERVICE OF A COPY OF THIS NOTICE ON THEM.

All other creditors of the decedent and other persons having claims or demands against decedent's estate must file their claims with this Court WITHIN 3 MONTHS AFTER THE DATE OF THE FIRST PUBLICATION OF THIS NOTICE.

ALL CLAIMS NOT SO FILED WILL BE FOREVER BARRED.

NOTWITHSTANDING THE TIME PERIODS SET FORTH ABOVE, ANY CLAIM FILED TWO (2) YEARS OR MORE AFTER THE DECEDENT'S DATE OF DEATH IS BARRED.

THE DATE OF FIRST PUBLICATION OF THIS NOTICE IS May 7, 2003.

[illegible]

IN THE CIRCUIT COURT OF THE 18TH JUDICIAL CIRCUIT IN AND FOR SEMINOLE COUNTY FLORIDA PROBATE DIVISION FILE NO. 03-474-CP

IN RE: ESTATE OF MARTHA JANE POLLEY,

Deceased

NOTICE TO CREDITORS

The administration of the estate of MARTHA JANE POLLEY, deceased, whose date of death was March 23, 2003, is pending in the Circuit Court for Seminole County, Florida, Probate Division, File Number 03-474-CP, the address of which is P.O. Drawer C, Sanford, FL 32772. The names and addresses of the personal representative and that personal representative's attorney are set forth below.

All creditors of the decedent and other persons having claims or demands against the decedent's estate, including unmatured, contingent or unliquidated claims, on whom a copy of this notice is served must file their claims with this Court WITHIN THE LATER OF 3 MONTHS AFTER THE DATE OF THE FIRST PUBLICATION OF THIS NOTICE OR 30 DAYS AFTER THE DATE OF SERVICE OF A COPY OF THIS NOTICE ON THEM.

All other creditors of the decedent and other persons having claims or demands against the decedent's estate, including unmatured, contingent or unliquidated claims, must file their claims with this court WITHIN 3 MONTHS AFTER THE DATE OF THE FIRST PUBLICATION OF THIS NOTICE.

ALL CLAIMS NOT SO FILED WILL BE FOREVER BARRED.

NOTWITHSTANDING THE TIME PERIODS SET FORTH ABOVE, ANY CLAIM FILED TWO (2) YEARS OR MORE AFTER THE DECEDENT'S DATE OF DEATH IS BARRED.

THE DATE OF FIRST PUBLICATION OF THIS NOTICE IS APRIL 30, 2003.

CLAXTON M. POLLEY
Personal Representative
[illegible] Highwood Drive
Altamonte Springs, FL 32701

Charles D. Walker, Esq.
Florida Bar No. 299808
Charles D. Walker, P.A.
1130 Symmes Avenue
Winter Park, FL 32789
Telephone: (407) 644-0218
Attorney for Personal Representative
Publish: April 30, 2003 and May 7, 2003
E047

IN THE CIRCUIT COURT OF THE EIGHTEENTH JUDICIAL CIRCUIT IN AND FOR SEMINOLE COUNTY FLORIDA CASE NO. 03-CA-987-16-E

IN RE: FORFEITURE OF A 2000 HYUNDAI
VIN: KMHJF35XYU047169

NOTICE OF FORFEITURE COMPLAINT

[illegible] Hale
[illegible] Alafaya Woods Boulevard
Apartment G
Oviedo, Florida 32765

[illegible]

[illegible] as Sheriff of the Seminole County, Florida Sheriff's Office, [illegible] agent, seized the above property on or about March [illegible], 2003, at or near the vicinity of 1[illegible] Alafaya Woods Boulevard Apartment G, Oviedo, Seminole County, Florida. Said property is in the custody of the Sheriff of Seminole County for the purpose of forfeiture pursuant to sections 932.701-932.704, Florida Statutes. A Complaint for Forfeiture has been filed in the above-styled Court.

THEREBY CERTIFY that a true and correct copy of the Notice of Forfeiture Complaint was furnished by U.S. certified mail, return receipt requested, to the above-named addressee this 23 day of April, 2003.

Tesha M. Scopino
General Counsel
Florida Bar No. 0088625
Seminole County Sheriff's Office
100 Bush Boulevard
Sanford, Florida 32773
(407) 665-6603
Attorney for Petitioner
Publish: April 30, 2003 and May 7, 2003
D304

NOTICE OF PUBLIC HEARING

Notice is hereby given by the City of Sanford to: Eric Craft, 603 E. 5th St., Sanford, FL 32771, and any or all other interested parties, that the described property, 603 E. 5th St., Sanford, FL 32771, Lot 5 (less E. 7 ft.) Blk. 17, T.C. Town of Sanford, PB 1, PG 56 of the Public Records of Seminole County, Florida, has been found to be in a dilapidated, unsanitary, uninhabitable or unsafe condition, and that the City Commission will hold a Public Hearing in the City Commission Chambers of City Hall at 7:00 p.m. on **May 12, 2003**. At this hearing the City Commission shall hear evidence and will determine whether or not this property shall be condemned. You are hereby ordered to appear before the City Commission at the Condemnation Hearing to be heard and present your side of the case. You have the right to obtain an attorney at your own expense to represent you before the Board. You have the right to call witnesses on your behalf as well as to cross-examine all other witnesses. If you do not appear the City Commission may proceed without you.

City of Sanford, Code Enforcement Division
300 N. Park Avenue
Sanford, FL 32771
(407) 330-5644
Publish: April 30, 2003 and May 7, 2003
D206

NOTICE OF PUBLIC HEARING

Notice is hereby given by the City of Sanford to: TJ & Lydia Jones, [illegible] Cypress Ave., Sanford, FL 32771, and any or all other interested parties, that the described property, 606 E. 5th St., Sanford, FL 32771, Lot 5 less E. 7 ft. Blk. 17, T.C. Town of Sanford, PB 1, PG 56 of the Public Records of Seminole County, Florida, has been found to be in a dilapidated, unsanitary, uninhabitable or unsafe condition, and that the City Commission will hold a Public Hearing in the City Commission Chambers of City Hall at 7:00 p.m. on **May 12, 2003**. At this hearing the City Commission shall hear evidence and will determine whether or not this property shall be condemned. You are hereby ordered to appear before the City Commission at the Condemnation Hearing to be heard and present your side of the case. You have the right to obtain an attorney at your own expense to represent you before the Board. You have the right to call witnesses on your behalf as well as to cross-examine all other witnesses. If you do not appear the City Commission may proceed without you.

City of Sanford, Code Enforcement Division
300 N. Park Avenue
Sanford, FL 32771
(407) 330-5644
Publish: April 30, 2003 and May 7, 2003
D207

NOTICE OF PUBLIC HEARING

Notice is hereby given by the City of Sanford to: Carlos [illegible] Hess, 1008 W. 10th St., Sanford, FL 32771, and any or all other interested parties, that the described property, 1008 W. 10th St., Sanford, FL 32771, Lot 15, Glendale Add. PB 1, PG 70 of the Public Records of Seminole County, Florida, has been found to be in a dilapidated, unsanitary, uninhabitable or unsafe condition, and that the City Commission will hold a Public Hearing in the City Commission Chambers of City Hall at 7:00 p.m. on **May 12, 2003**. At this hearing the City Commission shall hear evidence and will determine whether or not this property shall be condemned. You are hereby ordered to appear before the City Commission at the Condemnation Hearing to be heard and present your side of the case. You have the right to obtain an attorney at your own expense to represent you before the Board. You have the right to call witnesses on your behalf as well as to cross-examine all other witnesses. If you do not appear the City Commission may proceed without you.

City of Sanford, Code Enforcement Division
300 N. Park Avenue
Sanford, FL 32771
(407) 330-5644
Publish: April 30, 2003 and May 7, 2003
D208

[illegible] 301 N. Park Avenue, Sanford, Florida 32771, either before service on Petitioner's attorney or immediately thereafter, otherwise a default will be entered against you for the relief demanded in the petition.

WARNING: Rule 12.285, Florida Family Law Rules of Procedure, requires certain automatic disclosure of documents and information. Failure to comply can result in sanctions, including dismissal or striking of pleadings.

DATED this 23rd day of April, 2003.

MARYANNE MORSE
CLERK OF THE CIRCUIT COURT
By: Nancy R. Winter
Deputy Clerk
Publish: April 30, 2003 and May 7, 14, 21, 2003
D212

IN THE CIRCUIT COURT OF THE EIGHTEENTH JUDICIAL CIRCUIT IN AND FOR SEMINOLE COUNTY, FLORIDA CASE NO. 00-821-CP

PROBATE DIVISION

IN RE: GUARDIANSHIP OF

FRANCIS JOHN SCINTO,
of Limited Person and Plenary Property.

FORMAL NOTICE BY PUBLICATION OF TRANSFER OF JURISDICTION

YOU ARE NOTIFIED that THERESA L. BARTON, as Limited Guardian of the Person and Plenary Guardian of the Property of FRANCIS JOHN SCINTO, incapacitated, ward, has filed a final accounting, and has applied for discharge as guardian on March 25, 2003. Jurisdiction of this matter will be transferred to the State of Connecticut on that date.

You are required to serve written objections to the Petition within 30 days from the date of service of this notice, on petitioner's attorney whose name and address are: Ian L. Gilden, Esquire of Ian L. Gilden, P.A., 151 Lookout Place, Suite 110, Maitland, Florida 32792, and file written objections with the clerk of this court either before service or immediately thereafter. Failure to serve written objections as requested may result in an order of discharge without further notice.

(The date of the first publication of this Notice is April 30, 2003).

Signed on this 8th day of April, 2003.

THERESA L. BARTON, as Limited Guardian of the Person and Plenary Guardian of the Property

RESPECTFULLY SUBMITTED on this 25 day of April, 2003.

IAN L. GILDEN, ESQUIRE
IAN L. GILDEN, P.A.
Post Office Box 647807
Maitland, Florida 32794-7407
(407) 645-4445
(407) 628-0040 Facsimile
Florida Bar No. 321941
Attorney for the Guardian
THERESA L. BARTON
Publish: April 30, 2003 and May 7, 2003
D213

[illegible] Sanford, Florida 32771, on or before **May 29, 2003**, and file the original with the clerk of this court, or SEMINOLE County, [illegible]

[illegible] Sanford, Florida 32771, either before service on petitioner's attorney or immediately thereafter, otherwise a default will be entered against you for the relief demanded in the petition.

WARNING: Rule 12.285, Florida Family Law Rules of Procedure, requires certain automatic disclosure of documents and information. Failure to comply can result in sanctions, including dismissal or striking of pleadings.

DATED this 23rd day of April, 2003.

MARYANNE MORSE
CLERK OF THE CIRCUIT COURT
By: Nancy R. Winter
Deputy Clerk
Publish: April 30, 2003 and May 7, 14, 21, 2003
D211

NOTICE OF PUBLIC HEARING

Notice is hereby given by the City of Sanford to: Ann Brown, 234 W. State St., Jacksonville, FL 32202, and any or all other interested parties, that the described property, 1001 Cypress Ave., Sanford, FL 32771, Lot 6, Blk 12, T.C. Town of Sanford, PB 1, PG 56 of the Public Records of Seminole County, Florida, has been found to be in a dilapidated, unsanitary, uninhabitable or unsafe condition, and that the City Commission will hold a Public Hearing in the City Commission Chambers of City Hall at 7:00 p.m. on **May 12, 2003**. At this hearing the City Commission shall hear evidence and will determine whether or not this property shall be condemned. You are hereby ordered to appear before the City Commission at the Condemnation Hearing to be heard and present your side of the case. You have the right to obtain an attorney at your own expense to represent you before the Board. You have the right to call witnesses on your behalf as well as to cross-examine all other witnesses. If you do not appear the City Commission may proceed without you.

City of Sanford, Code Enforcement Division
300 N. Park Avenue
Sanford, FL 32771
(407) 330-5644
Publish: April 30, 2003 and May 7, 2003
D209

IN THE CIRCUIT COURT OF THE EIGHTEENTH JUDICIAL CIRCUIT IN AND FOR SEMINOLE COUNTY, FLORIDA CASE NO. 03-DR-169-02D-G

IN RE: The Marriage of

RANGEL D. BERNAL,
Petitioner/Husband,

and

MAYELIN BERNAL,
Respondent/Wife.

NOTICE OF ACTION FOR PUBLICATION

TO: MAYELIN BERNAL
ADDRESS UNKNOWN

YOU ARE NOTIFIED that an action for Dissolution of Marriage, including claims for dissolution of marriage, payment of debts, division of real and personal property, and for payments of support, has been filed against you. You are required to serve a copy of your written defenses, if any, to this action, on Alfred Vidal, Esq., Petitioner's attorney, whose address is 1010 N. Semoran Blvd., Suite 102, Orlando, Florida 32807, on or before **May 29, 2003**, and file the original with the clerk of this court, at SEMINOLE County, [illegible]

NOTICE OF ADMINISTRATIVE COMPLAINT

TO: Dwight Ray Murphy, Maitland, FL — Case No. 60374-03-AG

An ADMINISTRATIVE COMPLAINT to revoke your license to sell and/or fly for compensation and hire has been filed against you. You have the right to request a hearing pursuant to Sections 120.569 and 120.57(1), Florida Statutes, by making a request for same to the Department of Financial Services, Division of Legal Services, 200 E. Gaines St., Tallahassee, Florida 32399-0333. If a request for hearing is not received by **May 28, 2003**, the right to a hearing in this matter will be waived and the Chief Financial Officer will dispose of the matter in accordance with law.

Publish: April 16, 23, 30, 2003 and May 7, 2003
D208

ST. JOHNS RIVER WATER MANAGEMENT DISTRICT GIVES WRITTEN NOTICE OF INTENDED DISTRICT DECISION

The District gives Notice of its intent to issue a permit to the following applicant on **May 13 2003**:

City of Winter Springs, 1126 E. State Road 434, Winter Springs, FL 32708, application 4[illegible]. The applicant proposes to withdraw 5.58 million gallons per day of groundwater in 2006 for household, commercial, industrial, commercial irrigation, irrigation and essential uses, unaccounted and utility losses. This is a modification of a previously existing permit with a request to move a well greater than the 300 foot threshold with no increase in allocation. The withdrawals used by this proposed project will consist of groundwater from the Floridan Aquifer via 7 active wells and 2 proposed wells in Seminole County, located in Section 27 Township 21 South, Range 31 East, known as WTP No. [illegible]

The legal descriptions of each of the above listed applications are available for inspection Monday through Friday, except for legal holidays, 8:00 a.m. to 5:00 p.m. at the St. Johns River Water Management District Headquarters or the appropriate Service Center. The District will take action on each permit application listed above unless a petition for an administrative proceeding (hearing) is filed pursuant to the provisions of Sections 120.569 and 120.57, Florida Statutes (Chapter 28-106, F.A.C.), Florida Administrative Code (F.A.C.).

A person whose substantial interests are affected by any of the District's proposed permitting decisions identified above may petition for administrative hearing in accordance with Sections 120.569 and 120.57, F.S., or as parties may mutually agree upon an alternative remedy under Section 120.542, F.S. Choosing mediation will not adversely affect the right to such a hearing if mediation does not result in a settlement. The procedures for requesting a hearing are set forth in Section 120.569, F.S., and Rules 28-106.111 and 28-106.405, F.A.C. Petitions must comply with the requirements of Florida Administrative Code Chapter 28-106 and be filed with (received by) the District Clerk, located at District Headquarters, 4049 Reid Street, Palatka, Florida 32177.

Petitions for administrative hearing on the above applications must be filed within twenty-one (21) days of publication of this notice or within twenty-six (26) days if the District depositing this notice of intent in the mail for those persons to whom the District mails actual notice. Failure to file a petition within this time period shall constitute a waiver of any right such person may have to request an administrative determination (hearing) under Sections 120.569 and 120.57, F.S., concerning the subject permit application. Persons which are not substantially affected by the above applications are subject to dismissal.

Because the administrative hearing process is designed to formulate final agency action, the filing of a petition means that the District's final action may be different from the position taken by it in this notice of intent. Persons whose substantial interests will be affected by any such final decision of the District on the application have the opportunity to become a party to the proceeding, in accordance with the requirements set forth above.

[illegible] Water Management Director
Publish: May 7, 2003
E044

Bring Your World Home
Keep up to date on local events, local sports, local business, local education and many other subjects with your newspaper. You'll also find entertaining features, like cartoons, columns, puzzles, reviews, and advice.
Seminole Herald
300 North Maple Ave., Sanford
407-322-2611

LEGALS

THE CIRCUIT COURT OF THE EIGHTEENTH JUDICIAL CIRCUIT IN AND FOR SEMINOLE COUNTY, FLORIDA CIVIL ACTION CASE NO. 01-2427-CA DIVISION 14-W

BANK OF NEW YORK, AS TRUSTEE
Plaintiff
vs.
LASZLO A. BERTALAN, et al
Defendant(s)

NOTICE OF RESCHEDULED FORECLOSURE SALE

NOTICE IS HEREBY GIVEN pursuant to an Order Rescheduling Foreclosure Sale dated APR. 30, 2003, and entered in Case NO. 01-2427 of the Circuit Court of the EIGHTEENTH Judicial Circuit in and for SEMINOLE County, Florida wherein BANK OF NEW YORK, AS TRUSTEE, is the Plaintiff and LASZLO A. BERTALAN, ANA C. BERTALAN, ALLIANCE FUNDING, A DIVISION OF SUPERIOR BANK, FSB are the Defendants, I will sell to the highest and best bidder for cash at WEST FRONT DOOR OF THE SEMINOLE COUNTY COURTHOUSE, SANFORD, FLORIDA at 11:00 AM on the _ day of MAY 27, 2003, the following described property as set forth in said Final Judgment:

TRACT "F", HORSESHOE FARMS, ACCORDING TO THE PLAT THEREOF AS RECORDED IN PLAT BOOK 17, PAGE 17, OF THE PUBLIC RECORDS OF SEMINOLE COUNTY, FLORIDA, LESS THAT PORTION OF LAND CONVEYED TO SEMINOLE COUNTY BY WARRANTY DEED DATED 09/23/97, RECORDED IN OFFICIAL RECORDS BOOK 3303, PAGE 121, OF THE PUBLIC RECORDS OF SEMINOLE COUNTY, FLORIDA.

A/K/A 600 Oak Circle, Oviedo, FL 32765

WITNESS MY HAND and the seal of this Court on MAY 01, 2003.

Maryanne Morse
Clerk of the Circuit Court
By: Mary Stroupe
Deputy Clerk

Echevarria & Associates, P.A.
P.O. Box 25018
Tampa, Florida 33622-5018
**See Americans with Disabilities Act
If you are a person with a disability who needs accommodation in order to participate in this proceeding, you are entitled, at no cost to you, to the provision of certain assistance. Please contact Court Administration at 301 N. Park Avenue, Sanford, Florida 32771, telephone number (407)665-4227, within 2 working days of your receipt of this document; if hearing impaired, (TDD) 1-800-955-8771.
Publish: May 7, 14, 2003
E057

IN THE CIRCUIT COURT OF THE 18TH JUDICIAL CIRCUIT IN AND FOR SEMINOLE COUNTY, FLORIDA CIVIL DIVISION CASE NO. 03-CA-30-14L

COUNTRYWIDE HOME LOANS, INC.
Plaintiff
vs.
LISA L. MORRIS; A SUN STATE TREE SERVICE & PROP. MAINTENANCE; REX ARNOLD; TALL TREES COMMUNITY ASSOCIATION, INC.; JOHN DOE; JANE DOE AS UNKNOWN TENANT(S) IN POSSESSION OF THE SUBJECT PROPERTY
Defendant(s)

NOTICE OF FORECLOSURE SALE
(Please publish in THE SEMINOLE HERALD)

NOTICE IS HEREBY GIVEN pursuant to a Final Judgment of Foreclosure dated the _ day of MAY 02, 2003, and entered in Case No. 03-CA-30-14L of the Circuit Court of the 18TH Judicial Circuit in and for Seminole County, Florida, wherein COUNTRYWIDE HOME LOANS, INC. is the Plaintiff and LISA L. MORRIS; A SUN STATE TREE SERVICE & PROP. MAINTENANCE; REX ARNOLD; TALL TREES COMMUNITY ASSOCIATION, INC.; JOHN DOE; JANE DOE AS UNKNOWN TENANT(S) IN POSSESSION OF THE SUBJECT PROPERTY, I will sell to the highest and best bidder for cash at the WEST FRONT DOOR OF THE SEMINOLE COUNTY COURTHOUSE, in Seminole County, Florida, at 11:00 on the _ day of JUN 03, 2003, the following described property as set forth in said Final Judgment, to-wit:

LOT 15, TALL TREES, AS RECORDED IN PLAT BOOK 35, PAGES 36 THROUGH 38, OF THE PUBLIC RECORDS OF SEMINOLE COUNTY, FLORIDA.

A/K/A 5114 GREAT OAK LANE, SANFORD, FL 32771

In accordance with the Americans with Disabilities Act, persons with disabilities needing a special accommodation to participate in this proceeding, should contact the Court Administrator at 301 N. Park Avenue, Sanford, FL 32771, Telephone Number (407)323-4330, not later than seven (7) days prior to the proceeding. If hearing impaired, (TDD) 1-800-955-8771, or Voice (V) 1-800-955-8770, via Florida Relay Services.

Dated this _ day of MAY 02, 2003.

MARY ANNE MORSE
Clerk Of the Circuit Court
By: Mary Stroupe
Deputy Clerk

Submitted by:
Law Office of Marshall C. Watson, P.A.
1800 NW 49th Street, Suite 120
Fort Lauderdale, Florida 33309
Telephone: (954)453-0365
Facsimile: (954)771-6052
Publish: May 7, 14, 2003
E058

IN THE CIRCUIT COURT OF THE 18TH JUDICIAL CIRCUIT IN AND FOR SEMINOLE COUNTY, FLORIDA CIVIL DIVISION CASE NO. 03-CA-816-14L

HOUSEHOLD FINANCE CORPORATION II
Plaintiff
vs.
ROBERT A. SICOLI, et al
Defendant(s)

NOTICE OF ACTION

TO: UNKNOWN SPOUSE OF ROBERT A. SICOLI (Residence Unknown)
ROBERT A. SICOLI (Last Known Address: 3132 Deltcrest Place, Lake Mary, FL 32746)

YOU ARE NOTIFIED that an action for Foreclosure of Mortgage on the following described property:

LOT 22, OF CHASE GROVES UNIT 1, ACCORDING TO THE PLAT THEREOF AS RECORDED IN PLAT BOOK 44, PAGES 24 THROUGH 26, OF THE PUBLIC RECORDS OF SEMINOLE COUNTY, FLORIDA.
A/K/A 3132 DELTCREST PLACE, LAKE MARY, FL 32746

has been filed against you, and you are required to serve a copy of your written defenses, if any, to it, on Marshall C. Watson, P.A., Attorney for Plaintiff, whose address is 1800 NW 49TH STREET, SUITE 120, FT. LAUDERDALE, FL 33309 within thirty (30) days after the first publication of this Notice in the (Please publish in THE SEMINOLE HERALD) and file the original with the Clerk of this Court either before service on Plaintiff's attorney or immediately thereafter, otherwise a default will be entered against you for the relief demanded in the complaint.

In accordance with the Americans with Disabilities Act, Persons with Disabilities needing a special accommodation to participate in this proceeding should contact the Court Administrator at 301 N. Park Avenue, Sanford, FL 32771, Telephone Number (407)323-4330, not later than seven (7) days prior to the proceeding. If hearing impaired, (TDD) 1-800-955-8771, or Voice (V) 1-800-955-8770, via Florida Relay Services.

WITNESS my hand and the seal of this Court this day of APR 30, 2003.

Maryanne Morse
As Clerk of the Court
By A. Mulcock
As Deputy Clerk

Publish (Please publish in The Seminole Herald).
Publish: May 7, 14, 2003
E059

IN THE CIRCUIT COURT OF THE EIGHTEENTH JUDICIAL CIRCUIT IN AND FOR SEMINOLE COUNTY, FLORIDA CIVIL DIVISION Case No.: 02-CA-1170-14-L

M/D STATE TRUST IV
Plaintiff
vs.
EFREM Z. WILLIAMS and OLIVIA L. WILLIAMS, including any unknown spouses of the above Defendants, as well as, their unknown heirs, devisees, grantees, assignees, creditors, lienors, and/or trustees, and all other persons claiming by, through, under or against the above Defendants; AMERICAN GENERAL FINANCE, INC. f/k/a GENERAL FINANCE CORPORATION OF FLORIDA; WASHINGTON MUTUAL FINANCE OF FLORIDA, LLC d/b/a BLAZER FINANCIAL SERVICES, INC.; ASSOCIATES FINANCIAL SERVICES COMPANY OF FLORIDA, INC. f/k/a AVCO FINANCIAL SERVICES OF FLORIDA, INC., All parties having any right, title or interest in the real property,
Defendants

NOTICE OF SALE

Notice is hereby given that, pursuant to the Final Summary Judgment of Foreclosure entered in this cause on May 2, 2003 in the Circuit Court of Seminole County, Florida, I will sell the property situated in Seminole County, Florida described as:

REAL PROPERTY:

Lot 34 THE FLORIDA LAND AND COLONIZATION COMPANY'S ADDITION TO SOUTH SANFORD, according to the Plat thereof as recorded in Plat Book 1, Page 73, of the Public Records of Seminole County, Florida.

at public sale, to the highest bidder, for cash, at the West front door of the Seminole County Courthouse, 301 N. Park Avenue, Sanford, Florida 32771 at 11:00 AM on JUN 05, 2003.

Dated: MAR 19 2003
MARYANNE MORSE
CLERK OF CIRCUIT COURT
BY: Mary Stroupe
Deputy Clerk

THE PRITCHARD LAW FIRM
P.O. BOX 25158
Tampa, Florida 33622
(813) 251-6565
FLORIDA BAR NO. 172876
Attorney for Plaintiff
Publish: May 7, 14, 2003
E060

IN THE COUNTY COURT OF THE EIGHTEENTH JUDICIAL CIRCUIT IN AND FOR SEMINOLE COUNTY, FLORIDA CASE NO. 02-2006-CC-20-R

VILLAGE OF WINDWOOD CONDOMINIUM ASSOCIATION, INC., a not for profit Florida corporation
Plaintiff
vs.
TIMOTHY _ WEGNER, if married, UNKNOWN SPOUSE OF TIMOTHY B. WEGNER, UNKNOWN PARTIES IN POSSESSION, ASSOCIATES HOME EQUITY SERVICES, INC., PAUL DAVIS SYSTEMS OF ORLANDO
Defendants

NOTICE OF SALE

NOTICE IS HEREBY GIVEN that on the 29th of MAY 2003 at 11:00 A.M. at West Front Door of the Seminole County Courthouse, the undersigned Clerk will offer for sale the following described real property:

Unit No. 308 of Village of Windwood, Ten, a condominium, according to the Declaration of Condominium recorded [illegible] Official Records Book 2[illegible], Page 2 and all amendments thereto, of the public records of Seminole County, Florida.

together with all furnishings, improvements, fixtures, appurtenances and accessories on said unit and used in connection therewith.

The aforesaid sale will be made pursuant to a Summary Final Judgment entered in Civil Case No. 02-2006-CC-20-R in the County Court of the 18th Judicial Circuit in and for Seminole County, Florida.

DATED this _ day of MAY 02, 2003.

MARYANNE MORSE
Clerk of the Circuit Court
Seminole County, Florida
By: Ruth King
Deputy Clerk

Publish: May 7, 14, 2003
E063

IN THE CIRCUIT COURT OF THE EIGHTEENTH JUDICIAL CIRCUIT IN AND FOR SEMINOLE COUNTY, FLORIDA CASE NO. 03-CA-921-14K

MORTGAGE ELECTRONIC REGISTRATION SYSTEMS, INC.
Plaintiff
vs.
PAUL V. MONNETT; SANDRA L. MONNETT; THE CHASE MANHATTAN BANK AS INDENTURE TRUSTEE; and UNKNOWN TENANTS/OWNERS,
Defendants

NOTICE OF ACTION

TO: PAUL V. MONNETT
CURRENT RESIDENCE UNKNOWN
LAST KNOWN ADDRESS
185 SOUTHCOT DRIVE
CASSELBERRY, FL 32707

SANDRA L. MONNETT
CURRENT RESIDENCE UNKNOWN
LAST KNOWN ADDRESS
185 SOUTHCOT DRIVE
CASSELBERRY, FL 32707

You are notified that an action to foreclose a mortgage on the following property in Seminole County, Florida:

LOT 37, GOLF COURSE ADDITION TO CASSELBERRY, FLORIDA, ACCORDING TO THE PLAT THEREOF, AS RECORDED IN PLAT BOOK 10, PAGE 25, OF THE PUBLIC RECORDS OF SEMINOLE COUNTY, FLORIDA.

commonly known as 185 Southcot Drive, Casselberry, FL 32707 has been filed against you and you are required to serve a copy of your written defenses, if any, to it on Elizabeth M. Ryan of Kass, Shuler, Solomon, Spector, Foyle & Singer, P.A., plaintiff's attorney, whose address is P.O. Box 800, Tampa, Florida 33601, (or 30 days from the first date of publication) whichever is later) and file the original with the Clerk of this Court either before service on the Plaintiff's attorney or immediately thereafter, otherwise, a default will be entered against you for the relief demanded in the Complaint.

Dated APR 30, 2003

CLERK OF THE COURT
Honorable Maryanne Morse
301 North Park Avenue
Sanford, FL 32771
By: Ruth King
Deputy Clerk

In accordance with the Americans With Disabilities Act, persons with disabilities needing a special accommodation to participate in this proceeding should contact court Administration at telephone number (407)665-4330, not later than seven (7) days prior to the proceeding. If hearing impaired, (TDD) 1-800-955-8771, or Voice (V) 1-800-955-8770, via Florida Relay Service.

Kass, Shuler, Solomon, Spector, Foyle & Singer, P.A.
P.O. Box 800
Tampa, FL 33601-0800
Publish: May 7, 14, 2003
E064

IN THE CIRCUIT COURT OF THE EIGHTEENTH JUDICIAL CIRCUIT IN AND FOR SEMINOLE COUNTY, FLORIDA. CIVIL CASE NO. 03-CA-463-16-E

IN RE: FORFEITURE OF 1995 FORD GRAND MARQUIS MAROON IN COLOR, VIN 2FALP74W8SX184386

NOTICE OF ACTION

TO: Eutiquio Ochoa

Last known address: 531 Spring Hill Court, Osteen, Florida 32764

Current address: Unknown

And all parties claiming interest by through, under, or against Eutiquio Ochoa and all parties having or claiming to have any right, title or interest in the property herein described.

YOUR ARE HEREBY NOTIFIED that an action for forfeiture of the following property seized and held in Seminole County, Florida: 1995 Ford Grand Marquis, maroon in color, VIN: 2 FALP74W8SX184386, has been filed against you in the Circuit Court of the Eighteenth Judicial Circuit in and for Seminole County, Florida. You are required to serve a copy of your written defenses, if any, to the complaint upon Teshie Scollaro, Sheriff's counsel, whose address is 100 Bush Boulevard, Sanford, Florida 32773, on or before the 5th day of June, 2003, and file the original said written defenses with the Clerk of this Court either before service on Sheriff's counsel or immediately thereafter; otherwise, a default will be entered against you for the relief demanded in the complaint.

DATED this _ day of MAY 2, 2003

MARYANNE MORSE
Clerk of Circuit Court
By: A Mulcock
Deputy Clerk

If you are a person with a disability who needs any accommodation in order to participate in this proceeding, you are entitled, at no cost to you, to the provision of certain assistance. Please contact the ADA Coordinator, at 301 North Park Avenue, Suite N 301, Sanford, Florida 32771, telephone (407) 665-4330 extension 4227, within 2 working days of your receipt of this Notice of Hearing; if you are hearing or voice impaired, call (800) 955-8771.

Publish: May 7, 14, 21, 28, 2003
E065

NOTICE OF PUBLIC SALE

PUBLIC NOTICE is hereby given that on the date and time listed below and continuing from day to day until all goods are sold, we will sell at Public Auction, to the highest bidder for cash, at the warehouse of STORAGE USA, located at 460 Florida Central Parkway, Longwood, FL 32750, contents of the following storage units containing household and/or business goods, for rent and other charges for which a lien on same is claimed, to wit:

DATE OF SALE: 06/14/2003
TIME OF SALE: 4:30 PM

Roberto Figueredo #200 A/C Equipment & Supplies; Cheryl Putnam #201 Furniture; Paul Smith #409 Household Items; Lillian Bradford #588 Household Items; Pamela Hix #687 Household Items, Furniture, & TV's; SPG Global Corp. Vitelli Catering #615 Inventory; Scott Bray Designs Assoc. Inc. #644 Gabriel Tudose #93 Freezers; Gabriel Tudose #703 Ice Cream Truck; Alexa Dempster #152

AUCTIONEER / STORAGE PROTECTION AUCTION SERVICES, LICENSE # 597

A $50 cleaning deposit will be collected for each unit purchased and refunded after all contents of unit's has been removed from the facility. The above information is to be published once a week for two consecutive weeks. Said sale to be under and by virtue of the Statutes of the State of Florida in such cases made and provided.

Publish: April 30, 2003 and May 7, 2003
E067

Seminole Herald

You can fax your ad to 407-323-9408
300 N. French Ave., Sanford 32771 • P. O. Box 1667, Sanford 32772
Our office is open to serve you Monday through Friday, 8 am - 5 pm

DEADLINES:
Deadline is 4 p.m. on Monday for Wednesday paper and 4 p.m. Thursday for the Weekend edition. A 4 line minimum applies to private party ads. Certain ads and classifications require prepayment. Legals Deadlines: Friday, 5 pm for Wednesday Edition, Wednesday, 5 pm for Sunday Edition.

Paying for your classified ad:
We gladly accept Mastercard or Visa. We also will take cash or a personal check. Advertisers who wish to be billed can make arrangements at the time their ad is placed. Please keep in mind that ads in the Personals (class 21), Business Opportunities (class 55) & Garage Sales (217) require payment in advance.

In the event you need to change your ad:
If you need to change your ad after it's running, please give us a call and we will make the change for the next available edition. Please check your ad on the first day of publication. If you find an error, please call us immediately and we will correct the error for the next publication. We are responsible for the first insertion only and only for the cost of the first insertion.

CLASSIFIED 322-2611

CLASSIFICATIONS

11 Home Health Care
12 Elderly Care
13 Health & Beauty
14 For Sale
15 Cemetery Lots
16 Reminder Services
18 Luxury Items
19 Computer/TV
21 Personals
22 Health Care
23 Lost & Found
25 Special Notices
27 Nursery & Child Care
33 Weight Management
35 Hypnosis
39 Health Insurance
43 Legal Services

FINANCIAL

45 Debt Consolidation
55 Business Opportunities
57 Opportunities
59 Financial Services
61 Money to Lend
63 Mortgages

EMPLOYMENT

67 Career Consultants
69 Resumes
70 Education & Training
71 Help Wanted
73 Employment Wanted

RENTALS

91 Apartments/Homes To Share
93 Rooms For Rent
95 Roommate Wanted
96 Retirement Homes
97 Apartments - Furnished
98 Rentals
99 Apartments Unfurnished
100 Condominium Rentals
101 Houses Furnished
103 Houses Unfurnished
105 Duplex/Triplex
107 Mobile Homes For Rent
111 Resort Vacations
114 Warehouse Rental Space
115 Industrial Rentals
117 Commercial Rentals
118 Office Space For Rent
119 Pasture For Rent
123 Wanted To Rent
125 Lease To Own
127 Storage Office For Rent

REAL ESTATE

141 Homes For Sale
143 Out of State Property For Sale
145 Resort Property For Sale
147 Industrial Property For Sale
148 Mobile Home Lots For Sale
149 Commercial Property For Sale
151 Investment Property For Sale
153 Acreage Lot For Sale
154 Open House
155 Condominiums For Sale
157 Mobile Homes For Sale
159 Real Estate Wanted
160 Business For Sale
163 Waterfront Property For Sale
165 Duplex For Sale

MERCHANDISE

181 Appliances & Furniture For Sale
183 Television & Stereo Radio
185 Computers For Sale
187 Sporting Goods
189 Office Supplies
191 Building Materials
193 Lawn & Garden
195 Machine Work
197 Restaurant Equipment

MISCELLANEOUS

199 Pets & Supplies
200 Livestock/Farm Supplies
201 Horses
205 Heavy Machinery
207 Jewelry
209 Wearing Apparel
211 Antique/Collectibles
215 Boats & Accessories
217 Garage Sales
219 Wanted to Buy
221 Good Things to Eat
222 Musical Instruments
223 Miscellaneous
229 Auctions

AUTOMOTIVE

231 Cars For Sale
234 Automotive Accessories
235 Truck/Buses/Vans For Sale
236 Car Rentals
238 Vehicles Wanted
240 Motorcycles/Bikes For Sale
242 Boat Rentals
244 Rec. Vehicles/Campers For Sale
243 Trailers For Sale
245 Farm Equipment

SERVICES

252 Accounting
253 Additions & Remodeling
254 Air Conditioning
255 Alterations
256 Appliance Repair
257 Auto Elect. Repair
258 Auto Repair
259 Building
260 Computer Consulting
261 Concrete
262 Carpentry
264 Garden & Landscaping
265 Carpet Cleaning
266 Ceiling Repair
267 Deliveries
268 Child Care/Babysitting
269 Cleaning Service
270 Concrete
271 Construction
272 Delivery Services
275 Drywall
276 Electrical
277 Fence
278 Handy Man
279 Hauling
280 Home Improvements
281 Irrigation & Repair
282 Janitorial Services
283 Jewelry & Repair
284 Lakefront Cleaning
285 Landscaping
286 Laundry Services
287 Lawn Services
288 Legal Services
289 Locksmith
290 Masonry
291 Mortgages
292 Moving & Storage
293 Oil Lube & Filter
294 Painting
295 Paper Hanging
297 Pest Control
298 Piano/Organ Tuning
299 Plumbing
300 Pressure Cleaning
301 Roofing
302 Screen & Glass Work
303 Secretarial & Typing
304 Siding
305 Small Business
306 Stained Glass
307 Swimming Pool Services
308 Termite Repair
309 Transportation
311 Tower
312 Tree Service
313 TV/Radio
315 Upholstery
316 Welding & Sheet Metal
318 Well Drilling
319 Window Washing & Tinting

• BUY • SELL • TRADE
You can do it all with a Seminole Herald classified ad
Call (407) 322-2611 To Speak to a Classified Ad Specialist Or Fax Your Ad (407) 323-9408

15—CEMETERY LOTS

2 cemetery lots for sale (Hillside Memory Gardens) in Apopka priced under market value to sell. $2,000/pair only will hold for Call 229-435-6044 for more info (leave message if no answer)

23—LOST & FOUND

FOUND: Brown & white dog in Sanford on Hwy 46 West. Please Call 407-327-2814

Lost Dog Hwy 46 & Tall Trees Rd. Fox Red Lab. Missing since 4/29/03. Reward. Call 407-688-[illegible]

Lost: Check Book in vicinity of Sanford. All my identification papers such as drivers license, ID Cards, fishing license, insurance papers, etc. were with the check book. Reward, please call 407-688-2913. Mr Dunaway

Where the deals are!
Shop with us everyday

27—NURSERY & CHILD CARE

CERTIFICATED & EXPERIENCED
LOT OF TIME, EXCELLENT REASONABLE RATES
•• Call Dianna, 407-324-0088 ••

Having A Birthday Party For Your Child! Call Jackie For Face Paintings! The Kids Love It! 386-801-9018

55—BUSINESS OPPORTUNITIES

INVESTIGATE BEFORE YOU INVEST

55—BUSINESS OPPORTUNITIES

Business Opportunities Dreams. Income potential up to $10,000. Excellent for part time. 1-877-[illegible]

59—FINANCIAL SERVICES

Attention Readers!!
We urge you to be careful during business by phone to promise you a loan and ask you to pay for it before they deliver. For more information call toll free 1-877-FTC-HELP (Federal Trade Commission) or write Seminole Herald and the Federal Trade Commission.

61—MONEY TO LEND

Attention Readers!!
We urge you to be careful during business by phone to promise you a loan and ask you to pay for it before they deliver. For more information call toll free 1-877-FTC-HELP (Federal Trade Commission) or write Seminole Herald and the Federal Trade Commission.

TOLL COLLECTORS
NOW HIRING
Lake Mary/Lake Jessup
• Paid Training
• Paid Vacation
• Background & Drug Screen Required
BARTON PROTECTIVE SERVICES INC.
407-578-7106

ORLANDO'S #1 DATELINE

Men just dial these 3 digits 811 45¢
Ladies Call FREE! 407-786-TALK
Credit Card Billing 1-800-CITY-FUN
INTIMATE ENCOUNTERS
1-800-296-LUST 99¢ p/m
Ladies Talk FREE to Men Nationwide 1-407-859-DATE

We Buy Houses
Any Price
Any Condition
(407) 402-1356

Oaklawn Memorial Park
"CAREER OPPORTUNITY"
PRE-NEED SALES · GREAT INCOME!

Baldwin Fairchild
• FULL TRAINING
• GREAT BENEFITS
• GREAT ENVIRONMENT
CALL HECTOR 407-322-4263
SANFORD - LAKE MARY AREA

Classifieds GET THE JOB DONE!

Call 322-2611 Seminole Herald Classified Dept. To Place Your Ad

71—Help Wanted

SALEM

Housekeepers, Maids: Small cleaning business is expanding local area. Must have own transportation. Great pay & hours. Call 407-415-4996, ask for Karen.

INVESTIGATE BEFORE YOU INVEST

Always investigate an employer's ability to compensate you for your time and expertise. Florida Dept. of Agriculture & Consumer Services at 800-342-3722 FTJ2 HELP for information. Do your job with skill, integrity and pride.

Florida law requires sellers of certain business opportunities to register with Florida Dept. of Agriculture & Consumer Services before selling, offering or advertising for sale in Florida. (AAN) is a registration fee not a fee.

Help Wanted Drivers: Steady & dependable drivers. Florida License required. Daily hauling DAE Pineda, call 407-416-9411. Ask for Mike.

LABORERS NEEDED FOR UNDERGROUND UTILITY CONTRACTOR
HEALTH INSURANCE AND 401K PLAN. Drug free workplace. Apply at 990 Miller Drive, Altamonte Springs 407-260-9000

Delivery Driver/Warehouse

Drivers Needed

Reptile Maintenance

71—Help Wanted

Servers needed for busy restaurant in the Lake Mary/Longwood Area. All shifts, no Sundays! **407-320-8100**

SIGN FABRICATORS
Experienced Only
407-324-4059

Site Foreman - Trackhoe and Equip. Oper. For Underground Storm and Laterals. Grading Experience. 407-322-5131 Benefits.

Stone masons, subcontractors, & laborers with brick work experience. Benefits & excellent pay. 407-324-9119x315

Telemarketer - work at home. Excellent weekly pay bonus. 407-293-7645 x17

93—Rooms For Rent

1BR, 1BA, separate entrance, $100 week includes all plus cable. 407-262-2002

2 Story Victorian Home - Historic District, big balcony, house privileges, $100 WK, $100 deposit. 407-328-5277

Clean & Secure for Single Adult only. Also **Room for Rent**. Full House privileges. $130 wk, all utilities incl. 321-377-3033

WEEKLY RENTALS
Starting @ $82/wk.
Historic Downtown
407-330-4423

Fraternal Lodge of Sanford has special rates for daily, weekly, & 5 day accommodations. Call 407-330-3135 or 323-8840 for details.

Very nice, very clean furn rm w/ all utilities, cable, A/C, TV, phone, kitch use, sec dr, resident owner, private entrance. **No Smoking! Only drug free sober need apply. 407-314-0924**

Lake Mary - Attractive furnished room, pay wkly, 1 adult, laundry & kitch privileges. Road Runner Internet $15 mo optional. 407-324-1962 after 5pm.

Private Room in Longwood Home. Steady Employed, Non-Smoker. $65 wk, $50 Deposit. **407-830-6216**

Private Room, Kitchen privileges, utilities, laundry, pool. Many Extras. No Drugs. 407-617-3257

Sanford/Lake Mary - Private room. Great area. $175 wk covers all. W/D, cable, utilities. Responsible, Approachable only call. 407-322-2767 or 407-314-1526

97—Apartments - Furnished

Sanford: Safe area, lovely 2BR apt. Seeking one mature couple. No kids, cable TV. $120/wk, or $450/mo plus $250 sec dep. lease 407-321-3735.

Student or Stg Male Frm Hst. Area Furn1BR w/ Pr Cable/Kit Privs/Drink, Drug Srk $150 Dep $80 Wk incld. Util 407-322-2516

99—Apartments - Unfurnished

1BR apartment available from $410 1st month's rent & security deposit. Section 8 welcome. 407-324-3168x10

MARINER'S VILLAGE
1 & 2 BDRM $500 MO.
2 BDRM 1 BATH MO. AND UP
Cable included
407-323-8670

ROSELEA VILLAS
Move In specials.
2Bedroom/1Bath
For Details, Call
330-6833 or 298-3300

100—Condominium Rentals

Condominium For Rent - Lake Mary, 3/2, all appliances included, vaulted ceiling, fireplace, 2nd floor, $800.00 per month. Available now. 407-321-9965.

103—Houses-Unfurnished

Bateman Realty
407-321-0759

DELTONA: Brand New! 5BR/2BA 2 car 1662 sq ft W/D, Ref. Sec. Sys., Huge kitchen on 1/4 Acre Lot. $1,020/MO. 386-575-1776 CRC038174

DELTONA: New! 3 bedroom/2 bath 2 car 1315 sq ft, all appliances, Sec. sys, window blinds, lots of extras. $100 moves you in! Only $925/MO. Bad Credit O.K.! 386-575-1776 CRC038174

Deltona: Sparkling New! 4BR/2Bath great room plan on 1/4 acre lot. Washer, Dryer, Refrigerator, Mini Blinds, Security System. $1,055/month. Pets OK. 386-575-1776 CRC038174

103—Houses-Unfurnished

DOYLE'S RENTALS

Sanford: 1BR/1BA W/Water, Sewer, Garbage & Lawn Maint. Included. $425/$350 Deposit.
Oviedo: 1BR/1BA W/Front Porch, Laundry Rm, W/W, W/D Hook-Ups. $450/$400 Deposit.
Sanford: 2BR/1BA W/Living Rm, Large Screened Patio, Single Carport, Large Private Lot. $700/$675 Deposit.
Sanford: 3BR/2BA W/Carport, Laundry Room, W/W, W/D Hookups, CHA. $800/$800 Deposit.
Sanford: 3BR/2BA Split Plan W/Carport, CHA, Lg Corner Lot, New Paint. $850/$800 Deposit.

DOYLE REALTY, INC.
(407) 322-2495
WE RENT & SELL HOMES
www.doylerealtyonline.com

103—Houses-Unfurnished

2BR/1BA FAMILY ROOM, CERAMIC TILE. $600 + PLUS SECURITY & DEPOSIT. 407-497-5438

New 4BR & 5BR homes with ceramic tile throughout. Also Avail 3BR Section 8 accepted. The Holman Group, 407-321-8333

Sanford: 3BR/1BA, 123 Club Rd. $675/mo plus deposit. Fenced yard, shade trees, pets ok w/ deposit. 407-324-4640

105—Duplex/Triplex

2/1 duplex newly renovated at 206 East 24th St. Sanford. $565/mo. First last & security. 407-443-8278 or 918-495-2026

105—Duplex/Triplex

SANFORD 2BR/1BA $550.00 MONTH PLUS DEPOSIT (OFF 46A) CALL FOR APPOINTMENT 407-884-0355

Room with private bath, house privileges. Strong references required. Reasonable rate. 407-321-6757

107—Mobile Homes For Rent

ELDER SPRINGS off SR 427. 2 & 3BRs starting at $130 per week & up. $130 Deposit. Call 407-333-3964 or 407-302-7034

Paola Area 2BR/2BA mobile home w/FL Room & carport on 1/2 Acre. No Pets. $600 Month Plus Security. Brick or Owner 407-323-1167

117—Commercial Rentals

2499 S. Park Ave. + - 1,250 Sq Ft Commercial or Retail. Former Beauty Salon. $850.00 + Sales Tax $800.00 Deposit.
2479 S. Park Ave + - 1,500 Sq Ft Great Drive By. Restaurant Ready or Office/Retail $1,000.00 + Sales Tax $1,000.00 Deposit.
2491&A S. Park Ave + - 800 Sq Ft Storage Space. No Air Cond. $300 + Sales Tax. $300 Deposit.

Doyle Realty, Inc
407-322-2495
www.doylerealtyonline.com

THE CLASSIFIEDS - Where The Deals Are!

Bring In 2003 In Your New Apartment Home

Call Us Today And Ask About Our...

MOVE IN SPECIALS

On 1 Br & 2 Br / 1 Ba. Apts.

CALL FOR DETAILS

Sanford Landing
Apartment Homes
1800 W. First Street • Sanford, FL 32771
(407) 321-6220
Fax (407) 330-0253

Estate Sale

DO NOT MISS THIS SALE!!!

708 Mellonville Avenue, Sanford
8AM to 4 PM
May 9th & 10th
(Friday & Saturday)

Antique Furniture, New & Used Furniture, Early Antique Sofa, Several Dining Room Sets (Oak & Mahogany), 5 Icart Pictures, Sewing Machine, Tools, Cookie Jars and Glass, Jim Beam Cars and Bottles, 14 Norman Rockwell Mothers Day Plates, Roseville, Hull, Lladro, Iron Cannon, Riding Mower, Piano's, Doll Carriage, Dolls, Lamps, and More...

407-314-3855 or 407-416-5941

Sanford Court Apartments

Move In Specials On Studios & 1 BR Apts.

Starting At $429

407-323-3301

Country Style City Living
Convenient Spacious Affordable

$300 OFF 1st Month's Rent
With 12 Mo. Lease & Approved Credit

• Spacious Apartments with large Closets • Lake Front • Volleyball • Sparkling Pool • Tennis Courts

Country Lake Apartments
2714 Ridgewood Ave., Sanford • 330-5204

Wyndham Place Apartments

Pay No Rent Until June!

We will pay to move you in!

Lake Mary Blvd. & 17-92

407-327-4458

www.TheWalcoCompanies.com

Simply Superior Service unsurpassed by any other

Stonebrook APARTMENT HOMES

"AWESOME MOVE-IN SPECIALS!"

LIMITED TIME ONLY

$100 OFF YOUR MONTHLY RENT

• Gated Community
• 2 Swimming Pools
• Sundeck Area
• Covered Cabanas & Jacuzzis
• Sand Volleyball
• 1, 2, & 3 Bedroom Apt. Homes
• Indoor A/C Racquetball
• 24 Hour Fitness Center
• Walk to Closets
• Full Size Washer/Dryer & Washer/Dryer Hook-Ups
• Spectacular Water Views
• Spacious Apartment Homes

100 Stonebrook Drive • Sanford, Florida 32773
Phone: 407-322-9556 • Fax: 407-321-6218
www.stonebrook@amco.com

AIM www.amco.com VISA

Business & Services Directory

Advertise your business or services for as little as $2.00 per day. Call (407) 322-2611 to speak to a Classified Representative

258-Automotive

Lowell's Auto Repair
Toyota & ASE Master Mechanic
Foreign & Domestic Auto Repair & Service
3400 West SR 46, Sanford
Call 407-302-8555
Hours 8:00 - 5:30
VISA/MASTER CARD

269-Cleaning Services

Affordable Home & Office Cleaning
Free Estimates, References
100% Satisfaction
407-321-8909

BLITZ CLEAN
We Offer These Services
• Office Cleaning
• Pressure Washing
407-321-6712

275-Drywall

Dry Wall
Stucco Repairs
All Textures Matched
Popcorn!!
407-322-6338 L/I

277-Fence

CENTRAL FLORIDA FENCE
WOOD-CHAINLINK
ALUMINUM-PVC
#1 CYP STOCKADE $18.95
#1 BOARD ON BOARD$23.95 #2 CYP STOCKADE $21.95
#2 BOARD ON BOARD$24.95
FREE ESTIMATES
386-527-1993

279-Hauling

K & A Hauling and Clearing
Dump Trailer Drop Off. General Clean Up, Brush and Tree Removal, Lawn Maintenance. Owned & Operated By Local Law Enforcement. Free Estimates. **407-402-5110**

281-Home Improvement

Home Improvements. Call for Free Estimate. Licensed & Insured. Excellent Refs. Call Mike at 407-474-5437

281-Home Improvement

Al's Handy Man Special
Fix All Leaks, Electrical & Carpentry
407-302-9123

Maintenance Work
Electrical, Plumbing, Paint & Wood Work. At The Right Price! Call Phil 407-322-2576

Pressure Washing Install Specialist
407-474-0896

287-Lawn Services

DES Total Lawn Care
Full Service Lawn Care Specialist. Mow, Edge, Weed Eat, Hedge & Tree Trimming. Free Estimates. Other Services Available. 407-620-2604

★LAWN FORCE INC★
OF CENTRAL FLORIDA
Commercial & Residential
Grounds Keeping
•Fully Insured/Licensed
•Free Estimates
•Senior Discount
•Weekly, Biweekly, Monthly
Bret Michael Bishop (Owner)
☎ 386-574-8999

290-Masonry

STONE, BLOCK, STUCCO TILE WORK
Porches, Patios, Additions, Etc.
SPECIALTY MASONRY
407-928-8530 or 407268-4741

294-Painting

FRANK BARNHART PAINTING
PRESSURE CLEANING
SINCE 1975
407-323-1167

301-Roofing

ALLMAN ROOFING
Specializing in Reroofing & Repairs 407-322-1926
Lic.# RC 0050558

302-Screen & Glass Work

Mobile Screen Repair: Pools, Patios, Doors, Custom Made Window Screens on Site, Pfister Screen. Quality Work, Free Estimates, Reasonable Rates. Licensed **407-312-0882**

308—Therapeutic Massage

Avalon Center #MM008615
Karen Chattersen
LMT #MA0014491
Stress Management
1400 S. Park Ave., Sanford
407-330-6807

Avalon Center #MM008615
Tracy Davis,LMT
#MA0033698
Deep Tissue Massage
1400 S. Park Ave., Sanford
407-330-6807

312—Tree Service

What About Cob's Tree Service?
We Accept All Credit Cards
Tree Removal, Trimming, Bobcat Svc, Firewood, Free Estimates
Lic/Ins. **407-260-1579**

316—Welding & Sheet Metal

Will Do Your Welding Work, ALUMINUM OR STEEL @ Very Reasonable Rates! CALL ROBBY, 407-221-6885

Premier Powder Coating & Metal Finishing
For all your marina powdercoating needs. We offer a wide variety of colors, Silvervein/Black Gloss/100% Clearcoat. Over 350 Colors to choose from. Handrail, cleats, engine paint, interior/exterior trim, etc.
Corrosion resistant powder coating.
Everything & Anything!
For More Information Call Frank, 352-323-9111

Place Your Ad In This Directory For Maximum Exposure!

Service Directory Line Ad Specials

$15.75 per month	5 lines / 3months
$24.75 per month	10 lines / 3 months
$33.75 per month	15 lines / 3 months

Classified (407) 322-2611

Classifieds GET THE JOB DONE!

Call 322-2611 Seminole Herald Classified Dept. To Place Your Ad

141—Homes For Sale

104 Vihlen Road
Idylwilde of Loch Arbor
Sanford, FL
3/2 on large shaded lot. Original owners. 2 car garage, automatic sprinkling system with well, ceiling fans, new heat/air, water heater, plumbing 2002, almost new dishwasher, range, microwave. Just a short distance from Idylwilde Elementary School, Seminole Towne Center Mall, and the Greenway. $149,900. By APPOINTMENT ONLY. Call Beverly Mason. Beverly B. Mason Realty, phone 407-740-8500.

AFFORDABLE HOMES
VENTURE 1 PROPERTIES
BOND MONEY. Receive up to $10,000 free homeowners assistance fund.
Buy a home with $200 cash.
Govt. Foreclosure. Repos!
SEMINOLE, ORANGE, VOLUSIA!

Renovated: Like new, new carpet & paint, liv. din. fam rm. sc porch, inside utility plus 12x14 workshop, fenced yd. $47,900.
Renovated 2BR 1BA: new rf, new CHA, fncd yd, carport, priced for quick sale. $58,900.
Custom Blt 3/2: 5 acres, fncd, scr porch, w/spa, 5 c. gar/workshop or fam qtrs. $279,900.
Custom Blt 3/2: W/lake access, 1/3 acre w/liv. din. eat kitchen, tnjc, inside utility, 11X28 sc porch, new carpet, ceramic tile, garage. $175,500.
Custom Blt Pool Home: 3/2, liv. din., fam rm/ 13x18, sc porch, overlooking pool with deck & BBQ area. $95,900.

PAUL OSBORNE
VENTURE 1 PROPERTIES
407-321-4764

Focus On Savings
Shop Seminole Herald's Classifieds Everyday!

141—Homes For Sale

DeBary, next to park, 2BR 1.5 Ba newly remodeled. $3500 down, $795/month. Available may 1. 321-947-1357.

DELTONA- Stunning New! 4BR 2 Bath, great room plan on 1/4 acre lot. Washer, Dryer, Refrigerator, Mini blinds, Security System. $1,055/month. Pets Ok. 386-575-1776 CRC038174.

DELTONA-Brand New! 3BR 2BA 2 Car! 66x95 ft W.D. Ref. Sec. Sys. Huge Kitchen on 1/4 Acre Lot. $1,030/MO. 386-575-1776 CRC038174.

Glen Abbey (Debary) (Pool) Awesome 4 BR/3BA, side entrance garage on drivers-zed lot. Custom oak cabinets, tile floors, 12ft & 14ft ceilings, formal dining room, formal living room, double sided fireplace, in-ground screened pool with fiber optics. $249,900. Century 21 Napolitano & Scaggs Realty, 386-574-4469.

Hidden Lakes. 2BR 2BA Town House with 2 car garage & Pool. $95,800 407-328-9148.

Lake Mary House for Sale or Rent. Great neighborhood. Lake Mary Schools. 4/2 split plan. Screened pool. Big Patio, all appliances included. Great condition. $179,000 or $1,500 per/month. Owner highly motivated. Please call 407-321-9965.

Orange City, Contemporary Lake View Home. 3BR/2BA, 2 Car. The 'in' walkways. Split Plan. Vaulted Ceilings, Indoor Laundry, Fenced Back Yard Private Area, Ideal for Children. $109,900. Century 21 Napolitano & Scaggs 386-574-4469.

Sanford 3BD 1BA pk is deli. 1096 sq ft, close to schools, 7 freeways, newly remodeled, only $92k. Call 407-251-3910.

Sanford close in 3BR 2BA new interior paint, CHA, front porch, $78,000. Call Caldwell Realty Services 407-788-0700.

Lake Mary Blvd. Lakefront home, single story, beautiful views, $400,000.
Condo 3BR/2BA screened porch, new appliances, carport, $64,900.
Super 4BR/2BA home on 1/4 acre lot, $124,900.
Townhome 2BR 2.5 Loft Skylights, one unit available @ $73,600 and 1 available @ $65,000.
Penny Miller, Realtor
Felicia Miller-Beakley, Realtor
Exit Realty, 407-383-9950

141—Homes For Sale

DELTONA New! 3 bedroom 2 bath 2 car, 1315 sq ft, all appliances. Sec sys, window blinds, lots of extras. $100 moves you in!! Only $925/Mo. Bad Credit O.K.! 386-575-1776 CRC038174.

WISTERIA REALTY, INC 2416 Orange Avenue, perfect for 1st timers or retiree. Features all new kitchen, wood floors, privacy pockets, shadow box, wine rack, storage steps, window seat, rear entry carport & detached 160 sq ft workshop/laundry & 1/2 bath, surround sound room, all for just $96,700. Call Joyce Stansberry, 407-323-6755.
1200 Benham Avenue, $144,900. Call Joyce Stansberry. **(Sale Pending)**
Winter Park Find! 1915 Palmer Avenue, cute & cozy 3/1, solid built, corner lot in neighborhood ripe for change. Loads of potential. $159,900. Call Todd Boyer 407-234-6634. **(Sale Pending)**
Buyers and Sellers From Contract to Closing. We Are Here For You!!!

149—Commercial Property For Sale

Churches & Schools
All Sizes & Locations
Call Trammell Crow Co.
(407) 618-1275

153—Acreage Lot For Sale

10 Acres, Deltona Area, idea for horse farm or homesite, owner financing $59,900.
366-767-1772

157—Mobile Homes For Sale

Single Wide 14x66, 2 bedroom 1.5 bath, all appliances, in Carriage Cove. $5,300. 407-323-4109.

181—Appliances & Furniture For Sale

BED-1 ORTHOPEDIC King Pillowtop Set. Unused still boxed. Cost $1400, sell $295. 407-660-0577.

BRASS BED, Queen ORTHOPEDIC PILLOWTOP set & frame. Unused, still boxed, cost $1K, sell $275. 407-660-0577.

DININGRM: BOMBAY CHERRYWOOD 110" Dbl Ped, 8 Chippendale Chrs, 72" Buffet/Hutch. Unused, Still Boxed, Cost $18K. Sell $3950. Marble Server $750. 13 pc. Cherry Set, 78" Table, 8 chrs, China Cab., $1295. 407-660-1415.

8 Clear View cribs, acrylic panel & mirror end. Gives you clear view of your baby. $75 each, also variety of baby toys, bottles, crib sheets for sale. Make offer 407-321-7638.

AC UNIT- LARGE, Runs Excellent, $50.00 407-330-3177

American Standard Commercial shallow sink, wall mount, with goose neck, porcelain. $50. obo. 407-323-4540.

BED, 1 full size orthopedic firm mattress set, new w/warranty, $95. 407-402-2778. Sanford location.

BED, 1 king luxury firm pillow-top mattress set. Never used w/warranty. $230. Sanford location. 407-402-2778. Can deliver.

BED, 1 queen luxury firm pillow top mattress set. Brand new w/warranty. $155. Sanford location. 407-402-2778.

BED, 1 queen orthopedic firm mattress set. New w/warranty. $125. 407-402-2778. Sanford location.

RED 1 ORTHOPEDIC ON Pillowtop Set, unused, still boxed, cost $1K, sell $175. 407-660-0577.

BED-CANOPY-FRAMES AND ALL HARDWARE. BEAUTIFUL TALL-STANDING QUEEN SIZE LUXURY $95 CALL (407)330-3781.

BEDRM 8 PC Loren CHERRYWOOD Sleigh bed, Rails, Dresser, Mirror, Chest, 2 Nitestds, unused, Still Boxed, Cost $7k, Sell $1950 407-660-1415.

181—Appliances & Furniture For Sale

BEDRM 8 PC High-end Louis VIII CHERRYWOOD, all Dovetail, Dresser, tri-mirror, Chest, 2 NiteStds, Unused, Still Boxed, Cost $15K, Sell $3,250. 407-660-1415.

Chair 90+ stackable grey padded seats & back's. $10.00 each ono 407-324-4899.

Computer Desk W/Hutch, Chair and 4-drawer file cabinet W/lock. All for $100! Excellent condition. Call 407-383-9950.

DAYBED, white victorian style, 2 twin mattresses w/warranty, pop-up trundle. All Brand new $275. 407-402-2778.

Palm Casual Furniture, white, 4 ft round patio table. Used very little in doors. Like New! $50.00. 407-323-6587.

Refrigerator, almond, 18 cu ft apartment size, $75. 407-322-6543.

183—Television & Stereo/Radio

Tape Recorder/Reel to Reel from the 70's! $50.00 obo. 407-323-4540

187—Sporting Goods

Pool Table: 8ft IBC professional series, 3 pc 1" slate, tgv pockets, felt unused, still in crate, cost $4K, sell $1450. 407-660-1415.

Two ladies bicycles, 18 speed & 15 speed, $30 each. Ladies golf clubs & bag, $40. Hardly used. 407-330-6842.

191—Building Materials

CORRUGATED STEEL ROOFING for Barns, Boat Docks, Shops, etc. Also Culvert Pipe. 15"x20' $179.20 ea. 18"x20' $212.80 ea. Surplus Steel & Supply, Inc. Apopka 407-293-6788.

193—Lawn & Garden

Snapper Riding Mower, 8 hp, Good Condition, $500 407-330-9214

199—Pets & Supplies

Having A Birthday Party For Your Child! Call Jackie For Face Paintings! The Kids Love It! 386-801-9018

Puppies for sale. Pit Bull mix, 7 weeks old, 2 brindle & 3 tan. $50 each. Contact Robin at 407-324-7372.

211—Antique/Collectibles

Collector will pay $500 to $3,000 for H. Newton & A. Hair oil paintings. Call 321-863-6233.

215—Boats & Accessories

1998 Back Country 20ft Flats Boat. 225 Yamaha V-Max, on board dual battery charger, bait well, trimers, custom tops, custom aluminum trailer, 52 hrs, like new. $25,000. Call 407-322-8228 after 5pm.

Buy TC-W3 Johnson/Evinrude Motor Oil at only $11 per Gallon!! Nichols Outboard Service Center, 407-322-0984

Does Your Boat Motor or Boat Trailer need welding? We can repair aluminum or steel. **Nichols Outboard Service Center 407-322-0984.**

LOOK!!!
Come See Our Display Of New Boat Motors
We have new boats/used boats and motors. We are an authorized Johnson & Evinrude Dealer
Nichols Outboard Service Center
1000 West 1st St. Sanford
407-322-0984
☆☆☆☆☆☆☆

215—Boats & Accessories

Looking for a used boat and/or motor? We've got them! Come see us today! Nichols Outboard Service Center, 1000 West 1st St. Sanford. 407-322-0984.

221—Good Things To Eat

White Silver Queen Corn. Mentweiler Farms, 3461 Celery Ave. Sanford. 407-322-0305.

222—Musical Instruments

Brand New Violin. Includes Hard Case CD and Instruction Book. Perfect Condition! $100. 407-328-8377.

223—Miscellaneous

Will Do Your Welding Work, ALUMINUM OR STEEL, @ Very Reasonable Rates! CALL ROBBY, 407-221-6885

Queen Size Bed, Box Spring Mattress & Frame-Private Owner-Good Condition $95.00 407-365-7035.

SPA! SPA! SPA! 7FT Lounger, 5hp loader with Shoulder, Hip, Back, & Neck Jets. Underwater light, Cedar Cabinet. Never used Full Warranty. List $3295. Must sacrifice $1650. 407-808-7047.

Spa, new, 6 person loaded. Factory warranty. Value $5,000, sell $2,295. Must see! 386-795-2497.

231—Cars For Sale

1993 Honda Accord SE, 2dr sedan, color cashmere, $4995. One owner, excellent condition, M/R, TW, well maintained, all maintenance receipts, New tires, A.C., PL, ww/ sec sys., PW, Bose Sys, Cassette. 407-322-7486, or 407-474-0812.

1993 Oldsmobile Achieva $3,000 obo. 407-302-9931.

231—Cars For Sale

92 Mercedes 300E, 4 door, all wheel drive, 94k miles, garage kept, new tires, very good condition. $8500 obo. 407-333-9064 or 407-324-8303.

234—Automotive Accessories

NEW 3RD SEAT FOR LINCOLN NAVIG. OR FORD EXPED. $150.00 OBO 407-323-0468

235—Truck/Buses/Vans For Sale

1986 Ford E150 Work Van. 300 Cubic inch, 6 cylinder, automatic, A/C, 116k miles, $1,000. 407-323-5913.

1995 Chevy Blazer. Blue, AC, power windows CD, AM/FM, good wheels & tires, V-6, 2 door, good condition, $4,500. 407-416-5443.

1996 Chrysler 3MS Town & Country Conversion Van XL. 3.8L, excellent condition, electric ramp, air kneel, swivel drivers seat, removable passenger seat w/wheel chair lock down, ice cold air, loaded, well maintained. $16,500, will negotiate. 407-330-4574, 386-314-7810, lv msg.

86 Chev. Suburban, red/grey, PW/Tilt, AM/FM/Cass, Dual Air, 3rd Seat, Good Shape, 1st $3,000 gets it! 328-1743, lv/msg.

1/2 F150 new clutch, new transmission, cold air, 3" lift, 33" tires, good condition. $3500. 407-416-9913.

Dependable Work Van. Dodge Ram 250, 1989. Asking $1200. Call 407-321-4678.

243—Trailers For Sale

SPECIAL SALE
NEW!! Pace Cargo Trailers
5'x8' - $1395
6'x12' - $1895 - W/Side Door & Double Rear Doors
All Pro Trailers
3300 West Rt 46, Sanford
407-321-4911

Universal Crossword

Edited by Timothy E. Parker 9

ACROSS
1 Stare awkwardly
5 Pulitzer Prize contenders
11 H&R Block employee
14 Ardor
15 Aglow at dusk
16 1963 March on Washington mo.
17 Be outrageous
19 SUV path
20 Smile sarcastically
21 Arrive, as darkness
22 Beat it
23 Orchestra's spot
25 Put into code
27 Instructional methods
32 Dennis the Menace's friend
33 Pig product
34 Young zebra
36 Closer to the door?
39 Paleozoic, for one
40 Wheel fasteners
42 Israeli-designed weapon
43 Ethnic prefix
45 New Orleans veggie
46 Jiffy
47 River bottom substance
49 Ship captains
51 Like many soft drinks
54 First name in "The Producers"
55 Bobby of the Bruins
56 Bumbling
59 Artifices
63 Kimono cincher
64 Suffer a minor injury
66 None at all
67 Raven peer?
68 Assuage
69 Venusians, e.g.
70 Bug
71 Choreographer's creation

DOWN
1 Catches
2 Actor Arkin
3 Stop sleeping
4 Cushion for a cap?
5 Last of many a try
6 Is in arrears
7 Smoking, gambling or drinking
8 Greatly please
9 Fondness
10 Sign painter's patterns
11 Sing satisfactorily
12 Provide with lodgings
13 Celeb's hired
18 Calc kin
24 Trendy protein source
26 Cell messenger
27 Supplication
28 Clear
29 Hot rodders' hangouts
30 Type of dancer
31 Winner of the 2000 "subway series"
35 Lie in wait
37 Kaiser kin
38 Targets for weight watchers
40 It gets a good licking
41 What a Manx is missing
44 Torched
46 ___ wedding acquisitions
48 Professor's goal
50 Cuzco's country
51 Staggering order?
52 Go around the world
53 Meat markets
57 Builder's purchase
58 Account
60 "Arrscray!"
61 Otherwise
62 Leak
65 Sea for Debussy

PREVIOUS PUZZLE ANSWER

© 2003 Universal Press Syndicate
www.upuzzles.com

"EMPTY-HANDED" *by Lynn Lempel*



Auctions

ABSOLUTE AUCTION - May 22nd, Sportsman Golf Resort, Perdido, FL. 18-hole championship golf course. (800)558-5464. J.P. King Auction Company, Jerry Craig, King. AU000199.

Business Opportunities

250K 1st year potential working from any location! Think it's too good to be true. DON'T CALL! Serious individuals only. (800)570-8497.

ALL CASH CANDY ROUTE. Do you earn $800 in a day? Your own local candy route. 30 Machines and Candy. All for $9,995. Call (800)998-VEND. AIN#BO2000033.

Financial

$$CASH$$ Immediate Cash for structured settlements, annuities, real estate, notes, private mortg. or notes, accident cases, and insurance payouts. (800)794-5310.

ELIMINATE DEBT FAST! Get a fresh start. Payoff creditors for pennies on the dollar. Bad credit? (818)907-0605 x969 Ext 208.

CASH FOR MORTGAGE NOTES worth at $100,000 or more for either commercial or residential. For a confidential quote contact HEFT Note Brokers Int'l (888)540-1196 2hlr.

For Sale

SAWMILL $1695. NEW SUPER LUMBERMATE 2000. Larger capacities, options, ATV accessories, edgers, skidders, www.norwoodindustries.com. Norwood Industries, 252 Sonwil Drive, Buffalo, NY 14225. (800)578-1363. Free information ext 300-N.

Help Wanted

Out Spectacular New 2003 catalogs are out! Contact Ideal Gifts by Friendly for a FREE copy today! Exciting new advisor and manager programs. (800)488-2675. www.friendlyhome.com.

GOVERNMENT POSTAL JOBS. Up to $47,575. Now hiring. Full benefits, training and retirement. For application and info. (800)573-8555. Dept. P-385. 8am-11pm/7 days.

DRIVERS: DRIVEN TO SUCCESS. CFI is now Hiring Company *Owner Operators *Singles and Teams *Loads with miles available, miles/dates? Ask about our spouse training program. Call 800CFI DRIVE www.cfidrive.com.

$500 WEEKLY SALARY mailing our sales brochures. No experience necessary. FT/PT. Genuine opportunity. All supplies provided. Paychecks guaranteed. Call (800)405-8813 (24 hours).

Driver - COVENANT TRANSPORT. Teams. Teams. Teams. We need teams for the long haul. Owner Operators. Experienced Drivers. Solos. Teams and Graduate Students. Call (888)MORE PAY (888-667-3129).

TEACHERS WANTED! Over 50 South Carolina school districts interviewing at the State annual SC EXPO for Teacher Recruitment, Columbia, SC. June 9. Info: (800)654-7325 or register online at www.scstrg.org. Statewide online teaching applications available at www.winstonpublishing.com.

TEACH IN FLORIDA. Attend the Florida Teach-in, June 16-18, Hyatt Orlando. Districts and schools will interview teachers. CALL (800)832-2435 or www.TeachInFlorida.com.

INTERNATIONAL COMPANY NEEDS SUPERVISORS AND ASSISTANTS. Good income, full training. PT/FT. Free Booklet: www.globalpocketamp.com or call (315)434-4177.

TRANSSOLUTIONS, INC. Medical Transcriptionists. FT and PT positions available. Excellent benefits and compensation. Software, dictation equipment provided. Phone costs paid. 2 years hospital transcription experience required. Fax (847)234-3471 or apply online www.transolutions.net. EOE.

EASY WORK GREAT PAY! Earn extra income processing mail from home. No experience necessary. Call our live operators Now. (800)267-3944 Ext. 104. www.easyworkgreatpay.com.

Legal Services

INJURED IN AN ACCIDENT? Solicited by mail, phone, in person by an attorney, investigator or doctor who knew you were in an accident? Florida has strong rules regarding solicitations. It's in your best interest to reject all solicitations and contact a bona fide attorney. A-A-A Attorney Referral Service (800)733-5342 24 hrs.

ARRESTED? CRIMINAL DEFENSE *State *Federal *Felonies *Misdemeanors *DUI *License Suspension *Traffic Tickets *Parole *Probation *Search Seizure *Appeals *Domestic Violence *Drugs. A-A-A Attorney Referral Service (800)733-LEGAL (5342) 24hrs.

DIVORCE $125 $275 * COVERS children, etc. Only one signature required! *Excludes govt. fees. Call 1(888)998-8888, or 1(800)522-0080, ext.500 (8am-8pm). Divorce Tech. Established 1977.

DISABLED? Been turned down for SOCIAL SECURITY or SSI? If we can't get you approved no one can. Former Social Security Executives and Associates. NO FEE UNLESS YOU WIN! (800)782-0058.

Medical Services

About Electric Wheelchairs NEW!!! No Cost To You If Eligible. Wheelchairs, A. Powerchairs (Scooter Style). Medicare Accepted. Florida Statewide Quality Service. "We Treat You Right". Call anytime 7 days. (800)835-3155.

Real Estate

GOLFFRONT HOMES $170,000. Gorgeous new 3 bed 2 bath home fronting 18th hole of mountain golf course w/spectacular views. Near Asheville NC. Must see! Call now toll free (866)334-2583 x396.

Beautiful mountain property. 20 Acres, access to river & state land, 2 hours from D.C. www.Lindewalk.com.

LAKEFRONT BARGAIN! 4 Acres, 200' shoreline. Mtn. lake. Rare find! Enjoy spectacular sunsets from this pristine lakefront retreat, gentle slopes to water's edge on 55,000 acre recreational lake in East Tennessee. Paved roads, utilities, central water, excellent financing, low down payment. Must see! Call now (800)704-3754 x 428.

MOUNTAIN VIEW BARGAIN! New! Beautiful hardwood acreage, gorgeous views, easy access to Greenville SC & Asheville NC! Paved roads, all public utilities. 1st viewing May 10th. Call toll-free (866)334-3253 x 365.

BEAUTIFUL NORTH CAROLINA WESTERN MOUNTAINS. Own cool NC Mountain homes, cabins, acreage. Cherokee Mountain Realty, Inc. 1285 W US 64 Murphy, NC 28906. Call for free brochure (800)841-5864.

GOV'T HOMES! $0 down! Tax liens & foreclosures! Low or $0 down. No credit OK. For listings (800)501-5777 ext 8571.

NEW RIVER - LOG HOME 2+acs./$129,900. New 2000 sq ft log home w/spectacular mtn views. 3000 ft elevation & mins to New River access. Trout fish, canoe, or just relax by the river. Call Now! (800)455-1991 ext. 367.

CONNESTEE FALLS NC mountain home sites (then website www.connesteefalls.com). Private lakes, golf, club house and view. Four available. Sacrificing at tax assessment (-17K). Flexible terms. (828)255-0981.

Gainesville FLORIDA LAND BARGAIN 10 ACRES $59,900 PRIVATE COMMUNITY pastures, woods, fencing. Perfect for horses, retirement or investment. Close to Malls, University & Downtown. Bank will finance! Absolute must see! Fla Land (888)635-5261.

Tanning Beds/Misc for Sale

AFFORDABLE*CONVENIENT. WOLFF TANNING BEDS. Low monthly investments. Home delivery. FREE color catalog. Call today (800)711-0158 www.ngestan.com.

Vacation Rentals

VACATIONS-GATLINBURG, TENNESSEE. Rocky Waters Motor Inn. Convenient to major attractions! All rooms overlooking river. Family & honeymoon cabins also available. www.gatlinburgrockywaters.com or call (800)624-7111.

NORTH CAROLINA MOUNTAIN RIVERFRONT CABINS. Nightly/weekly, monthly. Near Sylva, NC. Great for Family reunions or quiet getaway. Stay with us! CAROLS CABINS (828)586-2624 www.carolscabins.com.

Wanted to Buy

FLORIDA LICENSE PLATES before 1960 wanted. CASH PAID. Up to $1000 for county porcelain tags 1911-17. Jeff Francis, PO Box 41381, St. Petersburg, FL 33743. Phone (727) 345-0627, e-mail: pubcas1@aol.com.

Your Ad Could Be Here

ONE CALL STANDS BETWEEN YOUR BUSINESS and millions of potential customers. Place your advertisement in the FL Classified Advertising Network. For $400 your ad will be placed in 150 newspapers. Call this paper or Heather Mola, FL Statewide Advertising Network Director at (863)742-1373 (e-mail: hmola@flpress.com) for more information. (Out of State placement is also available).

FCAN

Week of May 5, 2003

"Where Everybody Rides!" "Where Everybody Rides!" "Where Everybody Rides!" "Where Everybody Rides!"

SCORE BIG SAVINGS

PERIOD VISITOR at BOB DANCE AUTOMOTIVE

FOLKS, COME BY THIS WEEK AND SCORE BIG SAVINGS ON A NEW CAR, TRUCK OR SUV!

BUSTER, THE WONDER DOG.

ADDED BONUS: Save An Additional $500 Just By Calling & Making An Appointment!

RON NICK OSH PAUL BILL BOB DANCE JOE FRED ELIZABETH GRACE ARASH SCOTT

CAPT. CREDIT IS HERE TO HELP YOU! OPEN LATE 7 DAYS A WEEK

Shop www.bobdance.com

SAVE AN ADDITIONAL $500 Just By Calling & Making An Appointment

Fast & Friendly Deuling PLUS Price & Payments In Minutes

Get A Minimum Of $3,000 For Any Old Trade

HAVE OK CREDIT, START NEW CREDIT OR NEED TAX BREAK? CURRENT PAYMENTS TOO HIGH? RECENT COLLEGE GRADUATE? NO CREDIT? CALL CAPTAIN CREDIT NOW!

HAVEN'T PURCHASED A CAR ON CREDIT BEFORE? NEW IN THE AREA? NEW ON THE JOB? NO LOCAL CREDIT? LET US HELP CALL

ORLANDO (407)578-5337 LONGWOOD (407)292-0000

GRAB LIFE BY THE HORNS — DODGE

NEW '03 RAM 1500 QUAD CAB

GRAB LIFE BY THE HORNS

A/C, AM/FM Stereo, Anti Spin, Loaded, w/Standard Features

$20,488 – 3,000 – 2,500 = $14,988

0% APR Full 60 Mos

3.9% APR On Select Certified Used Cars

'01 SUZUKI VITARA 4 X 4 Auto, A/C, AM/FM, CD, P/W, P/L, #111861 $9,988	'02 DODGE STRATUS 4 Dr, Auto, A/C, P/W, Tilt, Cruise, #334078 $9,988	'00 DODGE RAM 1500 Auto, V8, A/C, #505436 $9,988
'02 DODGE INTREPID SE 4 Dr, Auto, A/C, Loaded, #267203 $11,988	'01 DODGE STRATUS SE Auto, P/W, P/L, Tilt, Cruise, Loaded, #218854 $12,988	'00 HONDA ACCORD LX 4Dr, Auto, A/C, Loaded, Only 27K Miles $12,988
'02 DODGE GRAND CARAVAN SPORT 7 Pass, A/C, #548567 $13,988	'00 DODGE DURANGO V8, A/C, Low Miles, #274438A $13,988	'02 FORD MUSTANG Auto, A/C, Power Package, 13K Miles, #230062 $13,988
'01 DODGE STRATUS RT V6, Auto/Stick, Leather, Sunroof, Loaded, #214099 $14,988	'02 FORD EXPLORER Auto, A/C, Loaded, 16K Miles, #38826 $14,988	'01 ISUZU RODEO LS 4 Dr, Auto, A/C, Loaded, 24K Miles, #326534 $14,988
'02 HONDA ACCORD SE Auto, Loaded, Sunroof $15,988	'01 DODGE DURANGO RT AWD, 4X4, 5.9L, AM/FM Cass/CD, Infinity, Heated PR Seats, Loaded, #624262 $22,988	'99 CHEVY CORVETTE 6Spd, Glass Top, Only 9k Miles $29,888

NEW '03 CARAVAN SE

GRAB LIFE BY THE HORNS

A/C, P/W, P/L, AM/FM Stereo, Deluxe Convenience Group, Roof Rack, Loaded

$20,988 – 3,000 – 2,500 = $15,488

0% APR Full 60 Mos

BOB DANCE DODGE
3775 North Hwy. 17-92 In LONGWOOD
(407) 292-0000

HYUNDAI

NEW '03 ACCENT

10 Year 100,000 Mile / 5 Year 60,000 Mile / 5 Year Unlimited Miles

AM/FM Cass, Rear Window Defrost, Loaded w/Standard Features

$10,738 – 3,000 – 750 = $6,988

0% APR OR $6,988

NEW '03 ELANTRA GLS

10 Year 100,000 Mile / 5 Year 60,000 Mile / 5 Year Unlimited Miles

P/W, P/L, P/Mirror, AM/FM Stereo Cass.

$12,988 – 3,000 – 1,000 = $8,988

0% APR OR $8,988

NEW '03 SONATA GL

10 Year 100,000 Mile / 5 Year 60,000 Mile / 5 Year Unlimited Miles

15" Steel Wheels, P/W, P/L, P/Mirror, Cruise, AM/FM Stereo CD, Keyless Remote, Alarm

$15,488 – 3,000 – 1,000 = $11,488

0% APR OR $11,488

NEW '03 SANTA FE

10 Year 100,000 Mile / 5 Year 60,000 Mile / 5 Year Unlimited Miles

16" Alloy Wheels, AM/FM Stereo CD, P/W, P/L, P/Mirrors, Loaded

$17,988 – 3,000 – 1,000 = $13,988

0% APR OR $13,988

BOB DANCE HYUNDAI
3775 North Hwy. 17-92 In LONGWOOD — 2 LOCATIONS — 4110 West Colonial Dr. In ORLANDO
(407) 292-0000 (407) 578-5337

CHRYSLER — DRIVE & LOVE — ONLY IN A Jeep

NEW '03 PT CRUISER TOURING

A/C, AM/FM Stereo, Loaded w/Standard Features

$18,488 – 3,000 – 2,500 = $12,988

0% APR Full 60 Mos

3.9% APR On Select Certified Used Cars

'01 HYUNDAI ACCENT 2 Dr, A/C, Only 29K #118410 $4,988	'00 TOYOTA CAMRY LE 4Dr, Auto, A/C, Loaded #646828 $9,988	'01 CHRYSLER VOYAGER 7 Pass, A/C, Factory Warranty #254199A $11,988
'02 HONDA CIVIC LX 4 Dr, Auto, A/C, 16K $11,988	'00 MAZDA MIATA CONVT Auto, A/C, Like New #154584 $12,988	'01 MERCURY COUGAR Auto, V6, A/C, Loaded #607139 $12,988
'98 JEEP WRANGLER SPORT 6 Cyl., Auto, Like New #752391 $12,988	'02 DODGE INTREPID ES Leather, Top Of The Line #170995 $14,988	'99 CHEVY SUBURBAN 1500 Auto, Dual A/C, Best Color #169450 $14,988
'00 CHRYSLER TOWN & COUNTRY LXI 7 Pass, Dual A/C, Leather, Only 32K #682643 $15,988	'02 CHRYSLER SEBRING CONV Loaded for the Season, 12K Miles #250233 $16,988	'02 JEEP LIBERTY Auto, A/C, Power Pkg, Low Miles #327201A $16,988
'01 ACURA CL 2Dr, Coupe, S Type, Leather, Sunroof $16,988	'02 CHRYSLER CONCORD LMTD Leather, Custom Wheels, Loaded #187337 $17,988	'02 CHRYSLER 300M Leather, Best Color, Only 13K #283191 $19,988

NEW '03 JEEP LIBERTY SPORT

ONLY IN A Jeep

A/C, AM/FM Stereo, Loaded w/Standard Features

$17,488 – 3,000 – 1,500 = $12,988

0% APR Full 60 Mos

BOB DANCE JEEP/CHRYSLER
4110 West Colonial Dr. In ORLANDO
(407) 578-5337

"Where Everybody Rides!" "Where Everybody Rides!" "Where Everybody Rides!" "Where Everybody Rides!"

SEMINOLE COUNTY TAX CERTIFICATE SALE

LEGAL NOTICES

NOTICE OF TAX SALE

NOTICE IS HEREBY GIVEN THAT ON THE 28TH DAY OF MAY, 2021 9:00 A.M. AT THE COUNTY SERVICES BUILDING IN SANFORD, 1101 EAST FIRST STREET, ROOM 1028, COUNTY OF SEMINOLE, STATE OF FLORIDA, TAX SALE CERTIFICATES WILL BE SOLD ON THE FOLLOWING DESCRIBED LAND TO PAY THE AMOUNT DUE FOR TAXES HEREIN SET OPPOSITE THE SAME, TOGETHER WITH ALL COSTS OF SUCH SALE AND ALL ADVERTISING. SALE WILL BE HELD IN THE COUNTY COMMISSION CHAMBERS.

The "parcel number" shown for each property may be used to identify the property using the example legend.
"HX" printed to the right of parcel number denotes homestead exemption. See current tax role for complete legal description.

Parcel Number Reference Example:

AA-BB-CC-DDD-EEEE-FFFF

AA	=	SECTION
BB	=	TOWNSHIP
CC	=	RANGE
DDD	=	5DD (SUBDIVISION)
	=	300 (UNPLATTED)
EEEE	=	BLOCK IF IN SUBDIVISION
	=	PARCEL IF UNPLATTED
FFFF	=	LOT

NAME - PARCEL NUMBER	TAXES DUE	SEQ #
[illegible]	[illegible]	[illegible]

NAME - PARCEL NUMBER	TAXES DUE	SEQ #
[illegible]	[illegible]	[illegible]

NAME - PARCEL NUMBER	TAXES DUE	SEQ #
[illegible]	[illegible]	[illegible]

NAME - PARCEL NUMBER TAXES DUE SEQ. #

[illegible]

NAME - PARCEL NUMBER TAXES DUE SEQ. #

[illegible] PCJA
PAD: 5372 ORANGE BLVD
BEG NW COR LOT 2 RUN S 13 [illegible]
HAMAMDOUL EBRAHIM & TAMMY 1,025.56 144
[illegible] 884A (HX)
PAD: 5346 MICHIGAN AVE
N [illegible] OF LOTS 4 & 5 (LESS N
******** [illegible]
******** [illegible] PG 814
HAYE [illegible] & NANCY H 144.55 145
[illegible]
[illegible] MONROE RD
LOT 1 & N [illegible] OF VACD ST ADJ
[illegible] NANCY M 2,094.02 146
[illegible] 00A (HX)
[illegible] HOMESTEAD LOC IN LOT
[illegible] 1,469.43 147
[illegible]
PAD: [illegible] MONROE RD
[illegible]
[illegible] ROBERT C & SHERRY [illegible] 1,195.42 148
[illegible]
[illegible]
[illegible] 4,654.37 149
[illegible]
[illegible] 3,460.94 152
[illegible]
[illegible] SANDRA [illegible] 409.56 151
[illegible]
[illegible] 1,501.96 152
[illegible]
[illegible] 4,706.08 153
[illegible]
[illegible] DOROTHY 693/61 154
[illegible]
[illegible] 106.02 155
[illegible]
[illegible] 293.36 156
[illegible]
[illegible] 128.99 157
[illegible]
[illegible] 158
[illegible] 159
[illegible] LINDA [illegible] 160
[illegible] LESS PART
[illegible] TERRELL G [illegible] 161
[illegible]
[illegible] 162
[illegible]
[illegible] 163
[illegible]
[illegible] 164
[illegible]
[illegible] 165
[illegible] 190.98 166
[illegible] 183.25 167
[illegible] 1,712.55 168
[illegible]
[illegible] 169
[illegible]
[illegible] 170
[illegible]
[illegible] 171
[illegible]
HEADLEY DANNY [illegible] 1,014.87 172
PAD: [illegible] MISSOURI AVE
******** [illegible] AT WEKIVA
******** [illegible]
[illegible] 173
[illegible]

NAME - PARCEL NUMBER TAXES DUE SEQ. #

PAD: 530 BROAD OAK LOOP
HENNESSEY JOHN R & 1,057.48 181
NASTRI ALICE [illegible]
19-19-30-507-0000-3350
********LAKE FOREST SEC 7B ********
********PB 55 PGS 24 & 25 ********
PETERS DANIEL J & LESLIE G 1,237.92 182
19-19-30-509-0000/3470
PAD: 799 BROADOAK LOOP
********LAKE FOREST SEC 10A ********
********PB 56 PGS 72 - 75 ********
********PT 19-19-30-300-0150 & 013A ********
TODORA FRANK J & LAURIE R 1,313.10 183
19-19-30-511-0000-4820
PAD: 709 BROADOAK LOOP
MEJIA JOSE L & 6,719.00 184
HART MARLENE A
19-19-30-511-0000-3020
PAD: 602 BROADOAK LOOP
********CLAS SUBDIVISION ********
********PB 62 PG [illegible] ********
********ALL 19-19-30-300-0020 0000 ********
CLAS MANUEL & CARMEN 256.10 185
19-19-30-511-0000-0620
CLAS MANUEL & CARMEN 256.10 186
19-19-30-511-0000-0030
********LAKE FOREST SEC 4B PH 2A ********
********PB 19 PGS 3 & 4 ********
KEARSE LARRY & JOYCE 1,057.48 187
19-19-30-5MB-0000-1870
PAD: [illegible] SHORELINE CIR
********LAKE FOREST SEC 3B PH 4 ********
********PB 49 PGS 85 THRU 87 ********
TIMPANO SAM R & MARY 9,995.40 188
19-19-30-5ME-0000-[illegible] (HX)
PAD: [illegible] VISTA CLUB RUN
[illegible] PAUL E & JOYCE M 11,117.65 189
19-19-30-5MT-0000-[illegible] (HX)
PAD: [illegible] FAWN HILL PL
********LAKE FOREST SEC 4A ********
********PB 51 PGS 45 & 49 ********
HASSETT [illegible] & JAMIE A 1,217.92 190
20-19-30-5NT-0000-2440
PAD: [illegible] FAWN WOOD CT
********LAKE FOREST SEC 11A ********
********PB 57 PGS 49 & 51 ********
B & R [illegible] INC 1,752.44 191
20-19-30-5NX-0000-1710
PAD: 1951 MAPLE GLEN RD
[illegible] SEC [illegible] TWP 19 RNG 30
********[illegible] ********
********[illegible] ********
[illegible] 165.42 192
20-19-30-501-0000-[illegible] (HX)
PAD: ORANGE BLVD
LOTS A B & 1 [illegible] & 4A &
[illegible] KATIE 671.17 193
20-19-30-501-0000-0210 (HX)
PAD: [illegible] DUNBAR [illegible]
LOTS [illegible] & [illegible] OF VACD
TROUTMAN WILLIE F 55.13 194
20-19-30-501-0000-0250
PAD: MC KAY ST
LOTS 26 & 27 & N 1/2 VACD
BROWN BETTY J 43.89 195
20-19-30-501-0000-0280
PAD: MC KAY ST
LOT 28 & N 1/2 VACD ALLEY
TROUTMAN CLARENCE SR 492.30 196
20-19-30-501-0000-0290 (HX)
PAD: 1041 MC KAY ST
LOTS [illegible] E 1/2 VACD
TROUTMAN CLARENCE SR 585.29 197
20-19-30-501-0000-[illegible]
PAD: 1250 MOTON AVE
LOT [illegible] & N 1/2 VACD ST ADJ ON W
TROUTMAN CLARENCE SR [illegible] 198
20-19-30-501-0000-[illegible] (HX)
PAD: 1240 MOTON AVE
LOTS [illegible] E 1/2 VACD ST
BRADWELL JASON ALEX 213.67 199
20-19-30-501-0000-0420
PAD: 1251 MOTON AVE
LOT 41 & 1/2 VACD ALLEY ON E
HARDY MATTIE 211.47 200
ATTN RUTH A WILLIAMS
20-19-30-501-0000-0430
PAD: 1241 MOTON AVE
LOT 42 & 1/2 VACD ALLEY ON H
SCOTT ERNEST L & FRANCES H 54.46 201
20-19-30-501-0000-0470
PAD: MC KAY ST
SCOTT ERNEST & FRANCES 49.84 202
20-19-30-501-0000-0480 (HX)
PAD: 1511 MC KAY ST
THOMPSON MARCEL 103.26 203
20-19-30-501-0000-0510 (HX)
PAD: 1230 DUNBAR AVE
LOTS 53 TO 54
BROWN LUCILE 41.42 204
C/O BETTY MC CLEAN STE A4
20-19-30-501-0000-0550
PAD: DU BOIS ST
WILLIAMS RUBIN M & 232.69 205
WILLIAMS WILLIE R JR
20-19-30-501-0000-0600 (HX)
PAD: 4016 DU BOIS ST
E 30 FT OF LOT 60 & W 25 FT
MATHIS MARTHA 183.55 206
20-19-30-501-0000-0740 (HX)
PAD: 4530 DU BOIS ST
LAFORTUNE MURAT A & ESSIE H 1,013.77 207
20-19-30-501-0000-[illegible]
PAD: 4001 DU BOIS ST
LOTS 81 85 & 86 & 1/2 OF ...
WILLIAMS JAMES LIFE EST (BROWN [illegible] 208
MAJETTA & WILLIAMS FELIA [illegible]
20-19-30-501-0000-0890 (HX)
PAD: 4000 DU BOIS ST
LOTS 87 88 & 89 & 1/2 OF
ADDO PETER & LASHANDA A 182.55 209
20-19-30-501-0000-0920 (HX)
PAD: 4011 DU BOIS ST
CAMPBELL GEORGIA M & 118.06 210
20-19-30-501-0000-1040
PAD: DU BOIS ST
LOTS 104 & 105 & 1/2 VACD
BROWN JOHN LIFE EST (BROWN [illegible] 211
[illegible]
20-19-30-501-0000-1110
PAD: DUNBAR AVE
LOTS 110 111 & 112
[illegible] 1,047.[illegible] 212
20-19-30-501-0000-11[illegible] (HX)
PAD: [illegible] DUNBAR AVE
LOTS 121 [illegible] 142 & 143 & ALL
[illegible] 45.13 213
20-19-30-501-0000-1160
PAD: GILBERT ST
LOT 116 & 1/2 VACD ALLEY ON N
SMITH LATRICIA MICHELLE 225.98 214
20-19-30-501-0000-1180
PAD: [illegible] GILBERT ST
[illegible] & 1/2 VACD ALLEY ON N
[illegible] 45.13 215
20-19-30-501-0000-1190
PAD: GILBERT ST
LOT 119 & 1/2 VACD ALLEY ON N
BATTLE MARTHA 45.13 216
20-19-30-501-0000-1200
PAD: GILBERT ST
LOT [illegible] & 1/2 VACD ALLEY ON N
[illegible] 45.13 217
20-19-30-501-0000-1210
PAD: GILBERT ST
LOT 121 & 1/2 VACD ALLEY ON N
[illegible] 631.45 218

NAME - PARCEL NUMBER	TAXES DUE	SEQ #
[illegible]	[illegible]	[illegible]

NAME - PARCEL NUMBER	TAXES DUE	SEQ #
[illegible]	[illegible]	[illegible]

NAME - PARCEL NUMBER	TAXES DUE	SEQ #
[illegible]	[illegible]	[illegible]

NAME - PARCEL NUMBER	TAXES DUE	SEQ. #
PAD: 204 E 1ST ST		
W 23.85 FT OF E 345.2 FT OF		
FOMURPE DONALD & LESLIE	4,871.53	327
25-19-30-5AG-0301-0150		
LOTS 15 & 16 BLK 2 TR 1 TOWN		
WALLACE DEAN A & WALLACE	1,196.13	334
LENFORD & BAKER DERRICK L		
25-19-30-5AG-0302-0040		
PAD: 111 E PALMETTO AVE		
LOT 4 & N 1 FT OF LOT 5 BLK		
NEW ERA PARTNERS INC	9,032.81	334
25-19-30-5AG-0303-0010		
LOT 1 (LESS S 33.85 FT) & E		
LAGO REAL LLC	1,812.98	330
25-19-30-5AG-0303-0080		
LOTS 6 & 7 & 11 & W 1/2 OF		
HURLEY DENISE	1,919.77	331
25-19-30-5AG-0304-001A		
S 61.7 FT OF LOT 1 BLK 4 TR		
BANCO POPULAR	1,928.47	332
25-19-30-5AG-0305-0040		
PAD: 251 W FIRST ST		
LOTS 4, 5 & 7 & 8 BLK 4 TR 5		
NIELSEN CHRISTOPHER P	1,571.45	333
25-19-30-5AG-0306-0100		
PAD: 112 ELM ST		
S 18.33 FT OF LOT 12 & ALL		
KUHLER STANLEY	2,476.24	334
25-19-30-5AG-0307-0030		
PAD: 401 W 1ST ST		
LOT 3 BLK 3 TR 7 TOWN OF		
COLONIAL OIL INC	3,492.40	335
25-19-30-5AG-0308-0010		
PAD: 101 S FRENCH AVE		
W 1/2 OF LOT 4 & ALL LOTS 4		
KENDALL RICHARD F	268.20	336
25-19-30-5AG-0310-0070 (HX)		
PAD: 108 W 2ND ST		
S 42 FT OF LOT 7 BLK 4 TR 10		
THAGARD S/TRUSTEE	847.36	337
FBO		
25-19-30-5AG-0310-0080		
PAD: 109 HOLLY AVE		
N 40 1 FT OF LOT 8 BLK 4 TR		
BLACK EARL S SR & LELIA G	211.81	338
25-19-30-5AG-0311-0040 (HX)		
PAD: 817 W 1ST ST		
LOT 8 BLK 3 TR 11 TOWN OF		
A 1 FUNDING CORP TRUSTEE	508.45	339
FBO		
25-19-30-5AG-0311-0040 (HX)		
PAD: 106 HOLLY AVE		
LOT 6 & E 1/2 OF VACD ALLEY		
BLACK EARL S SR & LELIA G	244.96	340
25-19-30-5AG-0311-0080		
PAD: 111 CEDAR AVE		
LOT 8 & W 1/2 OF VACD ALLEY		
ELLIS HARRY W JR & MARVINE F	2,222.65	341
25-19-30-5AG-0312-0020		
E 98 FT OF W 198 FT OF N 100		
BAKER TONY W	599.23	342
25-19-30-5AG-0312-0080		
PAD: 119 POPLAR AVE		
N 45 FT OF S 95 FT OF W 100		
CONNOLLY WILLIAM C & SHERYL L	823.81	343
25-19-30-5AG-0312-00A0		
PAD: 1401 W 1ST ST		
E 48 1/2 FT OF N 106.2 FT		
CONNOLLY WILLIAM C & SHERYL L	767.62	344
25-19-30-5AG-0317-0080		
PAD: 1403 W 1ST ST		
W 49 FT OF E 97 1/2 FT OF N		
HART LOUISA W TRUSTEE	1,118.23	345
25-19-30-5AG-0319-0080		
NE 1/4 (LESS RD) BLK 3 TR 19		
NEW ERA PARTNERS INC	317.65	346
25-19-30-5AG-0319-0040		
PAD: S MAGNOLIA AVE		
LOT 4 BLK 4 TR 3		
CHRISTENSEN TERRANCE E & SUE S	1,786.66	347
25-19-30-5AG-0404-0050		
PAD: 218 S PARK AVE		
LOT 5 BLK 4 TR 4 TOWN OF		
CHRISTENSEN TERRANCE E & SUE S	161.59	348
25-19-30-5AG-0404-0100		
PAD: E 3RD ST		
E 45 FT OF LOT 10 BLK 4 TR 4		
ABRAMS SCHULTZ BLDG CORP	976.50	349
25-19-30-5AG-0406-0010		
PAD: 200 S MYRTLE AVE		
E 1/2 OF LOT 1 BLK 4 TR 6		
ABRAMS SCHULTZ BLDG CORP	815.29	350
25-19-30-5AG-0406-001A		
PAD: W 2ND ST		
W 1/2 OF LOT 1 BLK 4 TR 6		
ABRAMS JOE L & ANNIE S	1,222.07	351
25-19-30-5AG-0406-0020		
PAD: 200 S MYRTLE AVE		
LOTS 2 & 3 BLK 4 TR 6 TOWN		
GORDON ANGELIA L	1,921.59	352
25-19-30-5AG-0407-0010		
PAD: 206 ELM AVE		
LOTS 1 & 2 BLK 4 TR 7 TOWN		
VANBAKEN ROBERT JR	138.86	353
25-19-30-5AG-0407-0050 (HX)		
PAD: 216 ELM AVE		
LOT 5 BLK 4 TR 7 TOWN OF		
HOLDER SARAH A	4,424.32	354
25-19-30-5AG-0409-0310		
PAD: 200 S FRENCH AVE		
LOT 1 BLK 4 TR 9 TOWN OF		
ZAERI ZOURIN	693.86	355
25-19-30-5AG-0410-0020		
PAD: 204 MAPLE AVE		
LOT 2 BLK 4 TR 10 TOWN OF		
BEAM PROPERTIES INC	574.55	356
25-19-30-5AG-0410-004A		
PAD: 206 W 3RD ST		
W 39 FT OF E 78 FT OF LOTS 4		
BROWN LENORA A &	229.25	357
BROWN THERESA L		
25-19-30-5AG-0410-0010		
PAD: 209 HOLLY AVE		
LOT 1 BLK 4 TR 11		
DAVENPORT WENDY	134.51	358
25-19-30-5AG-0411-0080		
PAD: 218 W 3RD		
LOTS 9 & 10 (LESS E 68 FT)		
MAYO CLARENCE & JAMINE	528.09	359
25-19-30-5AG-0414-0080 (HX)		
PAD: 201 S E LIBERTY AVE		
NW 1/4 (LESS 60 FT) BLK 4		
TURNER JASON	1,052.37	360
25-19-30-5AG-0501-0160		
LOTS 6 & 7 BLK 5 TR 1		
FORD DOROTHY K	1,414.66	361
25-19-30-5AG-0501-009A		
PAD: 301 S PALMETTO AVE		
W 64 FT OF LOTS 9 & 10 BLK 5		
CREATIVE MONEY WORKS INC	3,814.63	362
25-19-30-5AG-0502-0060		
PAD: 118 S PALMETTO AVE		
S 1/4 OF LOT 5 & ALL LOTS 6		
INGRIA JOSEPH JR TRUSTEE	314.28	363
25-19-30-5AG-0503-0010		
PAD: 300 S MAGNOLIA AVE		
LOTS 1 & 2 BLK 5 TR 3 TOWN		
TRIMBLE DIANE A	3,289.29	364
25-19-30-5AG-0503-0090		
PAD: 306 S PARK AVE		
LOTS 9 & 10 BLK 5 TR 3		
MARKET VALUE GROUP	3,248.36	365
25-19-30-5AG-0504-0110		
PAD: 309 PARK AVE		
LOT 11 BLK 5 TR 4 TOWN OF		
MARKET VALUE GROP INC	1,887.55	366
25-19-30-5AG-0504-0120		

NAME - PARCEL NUMBER	TAXES DUE	SEQ. #
PAD: 311 PARK AVE		
LOT 12 (LESS E 12 FT) BLK 5		
DUNN JAMES L	283.20	367
25-19-30-5AG-0506-0010		
PAD: 3RD ST		
PT OF LOTS 1 2 & 3 DESC AS		
DUNN JAMES L	240.85	368
25-19-30-5AG-0506-0060		
E 1/2 OF LOTS 4 & 5 & W 1/2		
DUNN JAMES L	412.16	369
25-19-30-5AG-0506-0080		
PAD: 309 ELM AVE		
LOT 8 (LESS N 11 FT OF W 58		
FIRESTONE ENTERTAINMENT INC	796.89	370
25-19-30-5AG-0507-0040		
PAD: 310 ELM AVE		
LOT 4 BLK 5 TR 7		
FIORIARDI GEORGE A &	400.59	371
FYRA & WAYNE R		
25-19-30-5AG-0509-0010		
LOTS 1 & 2 BLK 5 TR 8 TOWN		
GILLERS KEITH L & MARY G	3,658.73	372
25-19-30-5AG-0509-0090		
LOTS 9 & 10 BLK 5 TR 8 TOWN		
ROBERTS KIM M	595.35	373
25-19-30-5AG-0510-0010 (HX)		
PAD: 414 S MAPLE AVE		
LOTS 8 & 9 BLK 5 TR 10 TOWN		
YORK KIM W &	1,805.80	374
SINGLETON ERIC		
25-19-30-5AG-0510-0030		
PAD: 311 HOLLY AVE		
LOTS 3 & 4 BLK 5 TR 10 TOWN		
TABOR DAVID G	148.82	375
25-19-30-5AG-0511-0010 (HX)		
PAD: 310 HOLLY AVE		
LOT 1 BLK 5 TR 11 TOWN OF		
RUFFIN CHARLES & ALLIE M	1,048.09	376
25-19-30-5AG-0513-0050 (HX)		
PAD: 319 PECAN AVE		
S 71.6 FT OF W 1/2 BLK 5 TR		
JONES, MARGARET A	1,276.68	377
25-19-30-5AG-0601-0030		
PAD: SANFORD AVE		
LOT 3 & S 21 FT OF LOT 2 BLK		
JONES JAMES E	1,296.64	378
25-19-30-5AG-0601-009A		
PAD: 401 PALMETTO AVE		
LOTS 9 & 10 (LESS E 80 FT)		
RICE LOUISE	79.17	379
25-19-30-5AG-0601-0150 (HX)		
PAD: 308 E 5TH ST		
E 42 FT OF S 79 FT OF LOT 15		
LOPEZ FLORIANO	178.31	380
25-19-30-5AG-0601-015A (HX)		
PAD: 413 PALMETTO AVE		
S 39 FT OF W 75 FT OF LOT 15		
MADDY EDWARD E & MITRELLE L	1,844.82	381
25-19-30-5AG-0602-0010		
PAD: 400 PALMETTO AVE		
E 77 FT OF LOT 1 & E 77 FT		
DENT WILLIAM L & SUSAN S	1,214.94	382
25-19-30-5AG-0602-0070		
PAD: 413 PALMETTO AVE		
LOT 7 BLK 5 TR 2 TOWN OF		
MCAMIS LINDA	2,559.61	383
25-19-30-5AG-0603-0090		
PAD: 209 E 4TH ST		
E 50 FT OF LOTS 9 & 10 BLK 4		
MORRISON FRANK E &	325.79	384
HOLMES VIVIENNE J		
25-19-30-5AG-0606-0030 (HX)		
PAD: 416 MYRTLE AVE		
LOT 3 BLK 6 TR 6 TOWN OF		
DESTINY VENTURES LLC	365.77	385
25-19-30-5AG-0606-0070		
PAD: 423 E 5TH ST		
LOT 7 BLK 6 TR 6 TOWN OF		
SWANT EARNEST	78.81	386
25-19-30-5AG-0606-0140		
PAD: 413 E 5TH ST		
LOT 4 BLK 6 TR 8 TOWN OF		
PAIGE ELIZABETH A &	423.49	387
ALLEN RUTH J JTS		
25-19-30-5AG-0608-0050		
PAD: 304 E 5TH ST		
LOTS 5 & 6 BLK 6 TR 8 TOWN		
HACKIN JOSEPH & GREEN	86.03	390
LESSIE M & DEAS M SARAH		
25-19-30-5AG-0608-0010		
PAD: E 5TH ST		
LOT 1 BLK 6 TR 8 TOWN OF		
JOHNSON T J & LAURA	359.33	391
25-19-30-5AG-0608-0060		
PAD: 306 E 5TH ST		
LOT 6 BLK 6 TR 8 TOWN OF		
MEDLOCK MARY F & CAIN JANICE	209.26	392
E & MEDLOCK ROLAND HEIRS		
25-19-30-5AG-0610-0100 (HX)		
PAD: 419 S HOLLY AVE		
LOT 10 BLK 6 TR 10 TOWN OF		
JONES ALVIN C PER REP ESTATE	338.95	393
OF AMOS C JONES		
25-19-30-5AG-0613-0070		
PAD: 413 ELM AVE		
NW 1/4 BLK 6 TR 13 TOWN OF		
COLVER STEPHEN H TRUSTEE	2,386.42	394
FBO CHARLES M CARMICHAEL		
25-19-30-5AG-0701-0090		
PAD: 101 E 4TH ST		
LOTS 9 & 10 & 11 BLK 7 TR 1		
FLA HOSPITALITY PROP INC	1,288.81	395
25-19-30-5AG-0701-0120		
PAD: 109 PARK AVE		
LOTS 1 & 2 BLK 7 TR 1 TOWN		
MARLER MARTIN E	161.05	396
25-19-30-5AG-0701-0200 (HX)		
PAD: 106 W 4TH ST		
S 34.2 FT OF LOT 4 &		
[illegible]	174.51	397
25-19-30-5AG-0706-0100		
PAD: 415 ELM AVE		
SW 1/4 TR 1 (LESS 44.4 FT) BLK		
TAHOU INC	1,076.82	398
25-19-30-5AG-0708-0010		
PAD: 416 LAUREL AVE		
LOT 4 & N 1/2 OF VACD ST ADJ		
FRISON HERBERT L JR	194.24	399
FRISON MICHAEL K		
25-19-30-5AG-0708-0060		
PAD: 416 CYPRESS AVE		
LOT 6 BLK 8 TR A TOWN OF		
YOUNGBLOOD VIVIAN M PER REP	649.42	400
FOR EST OF JOHN W ANDERSON		
25-19-30-5AG-0708-0090		
PAD: 424 LAUREL AVE		
N 32 FT OF LOT 7 & E 31 4 FT		
WARD LUCINDA &	169.96	401
ALKINSON AL		
25-19-30-5AG-0708-0020		
PAD: 500 HICKORY ST		
LOT 2 BLK 8 TR 8 TOWN OF		
STEWART LAURA M HEIRS	74.89	402
C/O NAKARIA YOUNGBLOOD		
25-19-30-5AG-0708-0080 (HX)		
PAD: 401 PINE AVE		
LOT 8 (LESS E 67 FT) BLK 8		
CRAFT ERIC	351.30	403

NAME - PARCEL NUMBER	TAXES DUE	SEQ. #
25-19-30-5AG-0708-009A		
PAD: 401 E 6TH ST		
E 57.13 OF LOT 9 (LESS E 7		
PRATHER JOHN & ALMA	115.00	404
25-19-30-5AG-0708-009A (HX)		
PAD: 415 HICKORY AVE		
S 9 FT OF LOT 8 & ALL LOT 9		
DEVEAUX ELELEATA	71.50	405
25-19-30-5AG-0708-010A		
PAD: 417 HICKORY AVE		
W 1/2 OF LOT 10 BLK 8 TR D		
FRANKLIN PETER HEIRS	152.89	406
C/O WELDON FRANKLIN		
25-19-30-5AG-0711-0010		
PAD: 218 W 6TH ST		
S 50 FT OF W 134 FT BLK 7 TR		
FRENCHAW REBECCA & DE ROSE	436.69	407
CLARA & MATHEWS JAMES		
25-19-30-5AG-0711-0030		
PAD: 1011 W 6TH ST		
W 52 1/4 FT OF E 126 1/4 FT		
ANDREWS GASTON & JUANITA	125.41	408
C/O JAMES MATHEWS		
25-19-30-5AG-0711-0040		
W 52 1/4 FT OF E 191 1/2 FT		
ALLEN JOHN W &	211.75	409
MERRITT ROSE M &		
25-19-30-5AG-0801-0010		
LOT 1 BLK 8 TR 1 TOWN OF		
JONES MARGARET A	991.38	410
25-19-30-5AG-0801-0040 (HX)		
PAD: 414 SANFORD AVE		
LOT 4 BLK 8 TR 1 TOWN OF		
CAMPBELL PAULINE	345.14	411
25-19-30-5AG-0801-006C (HX)		
PAD: 409 PALMETTO AVE		
LOT 6 BLK 8 TR 1 TOWN OF		
WAGANO FATSUMI P & AMENDOE	125.16	412
25-19-30-5AG-0802-0050 (HX)		
PAD: 418 PALMETTO AVE		
LOT 5 BLK 8 TR 2 TOWN OF		
MEEKS HONEY & JAMI	1,491.89	413
25-19-30-5AG-0803-0090		
PAD: 415 PARK AVE		
LOT 9 BLK 8 TR A TOWN OF		
DUNCAN DARRELL & SHERRI L	861.55	414
25-19-30-5AG-0804-006A (HX)		
PAD: 403 OAK AVE		
W 80 FT OF N 51 FT & W 76 FT		
DIXON MARK A & BETTY W	3,800.37	415
25-19-30-5AG-0804-0060		
PAD: 601 S FRENCH AVE		
LOTS 4 & 8 & 9 & 10 & 1/2 OF		
PAIGE ELIZABETH A	606.44	416
25-19-30-5AG-0808-0010		
PAD: 417 W 6TH ST		
LOT 1 BLK 8 TR A TOWN OF		
JAMES A & HEIRS	519.36	417
C/O EUDELL P RICHARDS		
25-19-30-5AG-0808-0090		
PAD: 611 SANFORD AVE		
LOT 9 & E 1/2 FT OF VACD ST		
JONES MARGARET A	508.21	418
25-19-30-5AG-0808-001A		
PAD: 409 E 6TH ST		
W 41 FT OF LOT 1 BLK 8 TR B		
HALLER TIM C/O	67.48	419
PATRICK C DIXON		
25-19-30-5AG-0808-0020		
PAD: PINE AVE		
S 80 1/2 FT OF LOT 2 BLK 8		
REDDICK JACQUELINE	465.44	420
C/O MARY P BENNETT		
25-19-30-5AG-0808-0070		
PAD: 507 E 6TH ST		
LOT 7 BLK 8 TR B TOWN OF		
PARKS HERBERT	117.00	421
25-19-30-5AG-0808-0070		
PAD: 611 LOCUST AVE		
LOTS 7 & 8 & 1/2 OF ST ADJ		
STARKE HERBERT L	104.70	422
25-19-30-5AG-0808-0090		
PAD: 616 LOCUST AVE		
LOT 9 BLK 8 TR B TOWN OF		
BLAKEMAN & BECKY	626.85	423
25-19-30-5AG-0808-0090		
PAD: 414 E 7TH ST		
LOT 5 BLK 8 TR B TOWN OF		
EDWARDS CHARLES	795.95	424
25-19-30-5AG-0809-0060 (HX)		
PAD: 605 WILLOW AVE		
LOT 8 & S 1/2 OF LOT 9 & 1/2		
TRENT DAWN A	714.81	425
25-19-30-5AG-0903-0060		
PAD: E 7TH ST		
E 42 FT OF LOT 5 & E 42 FT		
RIVERA CELESTE J	484.55	426
25-19-30-5AG-0905-0060 (HX)		
PAD: 701 MYRTLE AVE		
LOT 6 BLK 9 TR 5 TOWN OF		
DRAPEAU DAVID A	888.04	427
25-19-30-5AG-0908-0010		
PAD: 700 LAUREL AVE		
LOTS 1 & 2 (LESS W 24 FT)		
GRAMLING FRED & GRAMLING	476.55	428
OSCAR & THOMPSON MORDECAI		
25-19-30-5AG-0908-00[illegible]		
PAD: 715 CYPRESS AVE		
LOT 7 BLK 9 TR B TOWN OF		
YOUNGBLOOD VIVIAN M PER REP	660.75	429
FOR EST OF JOHN W ANDERSON		
25-19-30-5AG-0908-0030		
PAD: 702 HICKORY AVE		
LOT 3 BLK 9 TR B TOWN OF		
YOUNGBLOOD VIVIAN M PER REP	169.26	430
FOR EST OF JOHN W ANDERSON		
25-19-30-5AG-0908-0040		
LOT 4 BLK 9 TR B TOWN OF		
SMITH FRANKIE M	1,156.04	431
25-19-30-5AG-0908-0070		
PAD: 705 PINE AVE		
LOTS 7 & 8 BLK 9 TR B TOWN		
ABNEY JAMES C & FLORIE M H	111.63	432
25-19-30-5AG-0909-[illegible]		
PAD: HICKORY AVE		
LOTS 4 & 5 (LESS W 54 1/2		
HARPER LARRY LIFE EST	973.95	433
[illegible] TAMMY EST		
25-19-30-5AG-0909-006A		
PAD: 701 E 7TH ST		
W 54 1/2 FT OF LOTS 6 & 7		
ABNEY FLORIE M LIFE EST	149.15	434
HARPER JEROME ET AL		
25-19-30-5AG-0909-0280 (HX)		
PAD: 711 HICKORY AVE		
LOT 8 (LESS N 4 FT) BLK 9 TR		
ABNEY JAMES C & FLORIE M H	91.14	435
25-19-30-5AG-0909-0090		
N 1/2 OF LOT 8 & S 4 FT OF		
MITCHELL ALLEN HEIRS	147.92	436
C/O SANDRA GAINES		
25-19-30-5AG-0909-009A		
PAD: 717 HICKORY AVE		
[illegible]	1,691.29	437
25-19-30-5AG-0909-0100		
PAD: 700 E 8TH ST		
LOT 10 BLK 9 TR B		
MID PROPERTIES GROUP INC	494.87	438
25-19-30-5AG-0908-0010		
PAD: 813 E 6TH ST		
LOTS 1 & 2 & N 1/2 FT OF LOT		
FRANK EARNEST JR & DEBORAH	176.21	439
25-19-30-5AG-0909-009A		
PAD: 811 E 7TH ST		
N 76 FT OF W 30 FT OF		
HIRES EDWIN & MARY	189.65	440

NAME - PARCEL NUMBER	TAXES DUE	SEQ. #
25-19-30-5AG [illegible]		
PAD: 81[illegible]		
[illegible]		
BROWN DENNIS [illegible]	[illegible]	
25-19-30 [illegible]		
PAD: 706 ORANGE [illegible]		
N 14 FT OF [illegible]		
SHAW EDNA		
25-19-30-5AG [illegible]		
PAD: 713 [illegible] AVE		
LOT [illegible] BLK [illegible]		
KELLY ROSETELLA [illegible]	[illegible]	
25-19-30-5AG [illegible]		
PAD: 716 WILLOW AVE		
LOT [illegible] BLK [illegible]		
BOYD RICHARD [illegible]	[illegible]	
ART [illegible]		
25-19-30-5AG [illegible]		
LOT [illegible] BLK [illegible]		
KNIGHT EMMA [illegible]	[illegible]	
[illegible]		
25-19-30-5AG [illegible]		
PAD: [illegible] WILLOW AVE		
LOT 10 BLK [illegible]		
WILLIAMS [illegible]	[illegible]	
KING TRACY [illegible]		
25-19-30-5AG [illegible]		
[illegible]		
JACKSON [illegible]	[illegible]	
25-19-30-5AG [illegible]		
PAD: 1021 [illegible]		
W [illegible] FT OF [illegible]		
BLUNT CHARLOTTE [illegible]		
KENNETH C [illegible]		
25-19-30-5AG [illegible]		
PAD: 80[illegible] SANFORD AVE		
LOT [illegible] BLK [illegible]		
URBAN CHRISTINA		
25-19-30-5AG [illegible]		
PAD: 812 SANFORD AVE		
LOTS [illegible]		
SMITH [illegible]		
25-19-30-5AG [illegible]		
PAD: 81[illegible] PALMETTO AVE		
S 1/2 OF LOT [illegible]		
WINFREY CHARLES [illegible]		
25-19-30-5AG [illegible]		
PAD: 80[illegible] S PALMETTO AVE		
LOTS [illegible]		
LORD NANCY A		
25-19-30-5AG [illegible]		
PAD: 81[illegible] ELM AVE		
LOT 10 BLK [illegible]		
CLEMONS RICHARD [illegible]		
[illegible]		
PAD: 81[illegible] ELM AVE		
[illegible]		
[illegible]		
WALKER [illegible]		
25-19-30-5AG [illegible]		
PAD: 80[illegible] LOCUST AVE		
HARRIS JAMES [illegible]		
TRINITY [illegible]		
WRIGHT DINAH [illegible]		
PAD: [illegible] ORANGE [illegible]		
ROCHESTER [illegible]		
HUNT JEANNIE [illegible]		
PAD: [illegible] 9TH [illegible]		
FRAGA PHYLLIS [illegible]		
PAD: 80[illegible] BAY AVE		
EVANS MAMIE [illegible]		
FREDDIE L [illegible]		
PAD: BAY AVE		
WILLIAMS NATHANIEL		
BLOCKER ANGELA		
DIXON LEONARD		
PAD: 801 BAY AVE		
[illegible] TELMAS		
PAD: HOLLY AVE		
FREEMAN [illegible]		
PAD: [illegible] W 9TH STREET		
YAPA INV INC		
BARNES LINDA		
MURRAY [illegible]		
[illegible]	458.89	51[illegible]
[illegible] JUPITER	[illegible]	516
[illegible]	199.96	517
[illegible]	199.26	518
[illegible]	105.[illegible]	519
[illegible]	362.[illegible]	520
[illegible]	[illegible]	521
[illegible]	1,362.5[illegible]	52[illegible]
[illegible]	[illegible]	523
[illegible]	[illegible]	524
[illegible]	104.76	[illegible]
[illegible]	104.00	526
[illegible]	191.9[illegible]	527
[illegible]	206.[illegible]	528
[illegible]	181.76	529
[illegible]	[illegible]	[illegible]
[illegible]	[illegible]	531
[illegible]	[illegible]	532
[illegible]	[illegible]	533
[illegible]	721.63	534
[illegible]	[illegible]	535
[illegible]	406.34	536
[illegible]	517.51	537
[illegible]	1,946.[illegible]	538
[illegible]	192.36	539
[illegible]	116.[illegible]	540
[illegible]	[illegible]	541
[illegible]	8,212.64	542
[illegible]	[illegible]	543
[illegible]	[illegible]	544
[illegible]	191.70	545
[illegible]	[illegible]	[illegible]
[illegible]	[illegible]	547
[illegible]	[illegible]	548
[illegible]	677.92	549
[illegible]	[illegible]	550

NAME PARCEL NUMBER	TAXES DUE	SEQ. #

NAME PARCEL NUMBER	TAXES DUE	SEQ. #

NAME PARCEL NUMBER	TAXES DUE	SEQ. #

NAME - PARCEL NUMBER	TAXES DUE	SEQ. #
SEC 27 TWP 19 RNG 30		
*******WALTER SUBD	********	
*******PB 10 PG 13	********	
WILLIAMS JERRY I	962.82	665
27-19-30-501-0000-0100 (HX)		
PAD: 203 WILLIAMS AVE		
LOTS 10 & 11 & LOT 12 (LESS ...		
*******WEST HAVEN	********	
*******PB 11 PG 92	********	
HANSON TOBY E	339.67	666
27-19-30-502-0000-0040 (HX)		
PAD: 2709 W AIRPORT BLVD		
S 1/2 OF LOT 3 & ALL LOT 4		
MANDELSBERG SAMY	862.37	667
27-19-30-502-0000-0070		
PAD: 2705 W AIRPORT BLVD		
LOT 7 + S 1/2 LOT 8		
BACON EVANS J JR	907.99	668
27-19-30-502-0000-0080		
PAD: 2703 W AIRPORT BLVD		
LOT 8 + N 1/2 OF LOT 9		
*******A F G VEGETABLE TRACT	********	
*******PB 7 PG 14	********	
NASH BARRY P	571.24	669
27-19-30-503-0B00-0000		
PAD: ALBRIGHT RD		
PT OF BLK B DESC AS BEG		
NASH BARRY P	589.39	670
27-19-30-503-0B01-0000		
PT OF BLK B BEG 633.67 FT ...		
*******GORDON SUBDIVISION	********	
*******PB 56 PGS 47 & 48	********	
*******ALL 26-19-30-5AR-[illegible]	********	
BEHAM WILLIAM G & SILVIA B	2,0[illegible].56	671
27-19-30-504-0000-0080		
PAD: GORDON ST		
KEMPKE LEONARD W & SHIRLEY A	20,454.25	672
27-19-30-504-0000-0100		
PAD: 101 GORDON ST		
SEC 28 TWP 19 RNG 30		
*******MUNSONS SUBD W B	********	
*******PB 5 PG 94	********	
ESSEX INV INC	1,911.87	673
28-19-30-501-0000-0020		
PAD: 3711 W 46 SR		
E 1/2 OF LOT 2 + ALL LOT 3 ...		
WOOLSEY FRANK	667.40	674
28-19-30-501-0000-0050		
PAD: 110 S WHITE CEDAR RD		
LOTS 5 + 6 H B MUNSONS SUBD		
*******BOOTHS SUBD	********	
*******PB 6 PG 6	********	
WESTLAKE PROFESSIONAL CENTER	98.40	675
PARTNERS LC		
28-19-30-502-0000-0200		
S 1/2 OF LOT 20 & 1/2 OF ...		
*******PETERSON SUBD A J	********	
*******PB 10 PG 50	********	
SINGH WINSTON	[illegible]	
28-19-30-503-0000-0010		
PAD: 120 MONROE RD		
LOTS 11 + 12 A J PETERSON SUBD		
*******PETERSON SUBD A J 1ST ADD	********	
*******PB 11 PG 12	********	
YOUNG CRAIG E &	[illegible]	
KIMBERLEE F		
28-19-30-504-0000-0030		
PAD: PALM TER		
W 1/2 OF LOT 6 A J PETERSON		
YOUNG CRAIG S & KIMBERLEE K	1,047.02	
28-19-30-504-0000-0100 (HX)		
PAD: 100 PALM TER		
*******SMITHS 3RD SUBD	********	
*******PB 1 PG [illegible]	********	
FLA STOR A WAY LTD	[illegible]	
[illegible]		
SR 46 HOLDING CO INC	6,208.91	
28-19-30-506-0000-0110		
PAD: 1991 W 46 SR		
LOT 11 (LESS S 345 FT OF W ...		
SR 46 HOLDING CO INC	[illegible]	
28-19-30-506-0000-011A		
PAD: W 1ST (OF) ST		
S 345 FT OF W 135 FT OF LOT 11		
BULLARD BENJAMIN F & ETHEL M	[illegible]	
28-19-30-506-0000-012A		
PAD: 3901 W 46 SR		
E 1/2 OF LOT 12 LESS RD		
BULLARD BENJAMIN F & ETHEL M	[illegible]	
28-19-30-506-0000-0130 (HX)		
PAD: 3861 W 46 SR		
E 107 FT OF LOT 13 ...		
DODD JASON D	[illegible]	
28-19-30-506-0000-020H		
PAD: 4091 SMITH CANAL RD		
S 110 FT OF E 66 FT OF LOT 20		
KELLY TERRA L TR	[illegible]	
28-19-30-506-0000-0[illegible] (HX)		
PAD: 4067 RUBY ST		
E 1/2 OF W 81 1/2 FT OF N		
MC CALL JAMES W & CAROLE	[illegible]	
28-19-30-506-0000-021[illegible]		
PAD: RINEHART RD		
LOTS 23 + 24		
*******NORTHSTAR BUSINESS PARK PH ...	********	
*******PB 46 PGS 44 & 45	********	
SHEIKH CHABBIR A &	[illegible]	
SHABBIR NUZHAT N		
28-19-30-508-0000-010A		
PAD: 211 NORTHSTAR CT		
E [illegible] FT OF LOT [illegible] & LOT [illegible]		
*******SANFORD CENTRAL PARK	********	
*******PB 33 PGS 44 TO [illegible]	********	
LEIFFER CARL M	[illegible]	
28-19-30-5[illegible]B-0000-0040		
PAD: 4240 ST JOHNS PKWY		
LOT 4 (LESS BEG NW COR RUN ...		
WEST ARTHUR E	[illegible]	
28-19-30-52B-0000-0070		
PAD: 900 CENTRAL PARK DR		
LOT 7 & VACD ST ADJ ON ...		
BUCKLEY BRUCE W & GEORGINA E	[illegible]	
28-19-30-52B-[illegible]		
PAD: [illegible] ST JOHNS PKWY		
E 1/2 OF LOT 34		
*******SANFORD CENTRAL PARK PH 2	********	
*******PB 54 PGS 8 THRU 10	********	
LEIFFER CARL M	[illegible]	
28-19-30-5[illegible]		
PAD: [illegible] MARITIME DR		
LOT 2 (LESS W ...		
[illegible]		
JASON [illegible] & BRENNAN MICHAEL	[illegible]	
28-19-30-5[illegible]		
PAD: [illegible]04 CHALLENGER [illegible]		
SEC 29 TWP 19 RNG 30		
EVANS WENDELL F	[illegible]	
C/O PROP TAX MGMT INC		
29-19-30-300-006A-0000		
PAD: 4[illegible]40 W 46 SR		
WATSON TERRY W & MARJORIE [illegible]	[illegible]	
29-19-30-300-018B-0000 (HX)		
PAD: 4960 WOODRUFF SPRINGS RD		
WATSON TERRY W & JEAN	[illegible]	
29-19-30-300-[illegible]		
SEC 30 TWP 19 RNG 30		
VENTURE 46 LLC	[illegible]	
30-19-30-300-0[illegible]-0000		
PAD: [illegible] W 46 SR		
WESTLAKE PROPERTY HOLDINGS [illegible]	[illegible]	
30-19-30-300-00[illegible]-0000		
SYLVAN LAKE CEMETARY INC	[illegible]	
30-19-30-300-0020-0000		
[illegible]TORE 46 INC	[illegible]	
30-19-30-300-0060-0000		
PAD: N HENDERSON LN		

NAME - PARCEL NUMBER	TAXES DUE	SEQ. #
[illegible]		

NAME - PARCEL NUMBER	TAXES DUE	SEQ. #
[illegible]	[illegible]	741
[illegible]	[illegible]	742
[illegible]	[illegible]	743
[illegible]	1,862.19	744
[illegible]	[illegible]	745
[illegible]		

NAME - PARCEL NUMBER TAXES DUE SEQ. #

[illegible]
35-19-30-501-0FA0-0010
PAD: W 10TH ST
[illegible] BLK W [illegible]
MITCHELL ANNIE J 264.60 [illegible]
34-19-30-501-0100-0010 (HX)
PAD: 2031 JONES AVE
LOTS 7 + 8 BLK 1 1ST ADD TO
ROBERSON SHAREY A [illegible]
ROBERSON HORATIO
34-19-30-502-0100-0120 (HX)
PAD: 2013 WILLIAMS AVE
[illegible]
JOHNSON [illegible] [illegible]
[illegible]
34-19-30-502-0100-0270
PAD: 2010 WILLIAMS AVE
WILLIAMS MARY [illegible] 147.14 [illegible]
34-19-30-502-0100-0210
PAD: 2022 WILLIAMS AVE
HAYNES ALBERT [illegible]
34-19-30-501-0100-0310
PAD: 2027 WILLIAMS AVE
[illegible] 182.55 [illegible]
[illegible] (HX)
PAD: [illegible] W AIRPORT BLVD
[illegible]
[illegible] (HX)
PAD: [illegible] W AIRPORT BLVD
[illegible] BLK 2 1ST ADD [illegible]
[illegible] PAMELA L [illegible]
[illegible]
[illegible] GRAPEVILLE AVE
[illegible] 1ST ADD
[illegible] 182.55 [illegible]
[illegible] (HX)
PAD: [illegible] AIRPORT BLVD
[illegible] 2,674.31 [illegible]
[illegible]
PAD: 2013 W AIRPORT BLVD
[illegible] BLK 1 1ST ADD ...
[illegible] 61.[illegible] [illegible]
[illegible]
PAD: GRAPEVILLE AVE
[illegible]
[illegible] 47.44 [illegible]
[illegible]
PAD: GRAPEVILLE AVE
[illegible]
........RAVENNA PARK [illegible] ....
........[illegible] ....
........[illegible] ....
[illegible] 824.14 [illegible]
[illegible] (HX)
PAD: [illegible] TANGELO DR
[illegible] FLORENCE [illegible]
[illegible] (HX)
PAD: [illegible] TANGELO DR
........RAVENNA PARK SEC OF LOCH ....
........ARBOR ....
........[illegible] ....
[illegible] 719.[illegible] [illegible]
[illegible]
[illegible] (HX)
PAD: [illegible] VALENCIA DR
........BUNGALOW CITY ....
........[illegible] ....
[illegible] 1,631.88 [illegible]
[illegible]
PAD: [illegible] SOUTHWEST RD
[illegible]
[illegible] 297.79 [illegible]
[illegible] (HX)
PAD: [illegible] SOUTHWEST RD
[illegible] BLK A
[illegible] 57.71 [illegible]
[illegible]
PAD: SOUTHWEST RD
[illegible] FRANCIS 824.81 [illegible]
[illegible] (HX)
PAD: [illegible] BUNGALOW BLVD
[illegible]
[illegible] 46.39 [illegible]
[illegible]
PAD: BUNGALOW BLVD
[illegible] BENJAMIN & [illegible]ZELLA 649.[illegible] [illegible]
[illegible]
PAD: [illegible] BUNGALOW BLVD
[illegible] BLK A
[illegible] FRANK 1,089.39 [illegible]
[illegible]
PAD: [illegible] BUNGALOW BLVD
[illegible] BLK A
[illegible] LOWELL 114.[illegible] [illegible]
[illegible]
PAD: BUNGALOW BLVD
[illegible] BLK A
[illegible] RICHARD [illegible] 680.18 [illegible]
[illegible] (HX)
PAD: [illegible] BUNGALOW BLVD
[illegible]
[illegible] 165.[illegible] [illegible]
[illegible] (HX)
PAD: [illegible] BUNGALOW BLVD
[illegible]
[illegible] JUANITA [illegible]
[illegible]
PAD: BUNGALOW BLVD
[illegible] 47.40 [illegible]
[illegible]
PAD: GRAPEVILLE AVE
[illegible] 57.42 [illegible]
[illegible]
PAD: [illegible] BUNGALOW BLVD
[illegible]
[illegible] 48.19 [illegible]
[illegible]
PAD: BUNGALOW BLVD
[illegible] VALERIE 25.41 [illegible]
[illegible]
PAD: BUNGALOW BLVD
[illegible]
[illegible] 48.14 [illegible]
[illegible]
PAD: BUNGALOW BLVD
[illegible]

[illegible]

........[illegible] ....
........[illegible] ....
........[illegible] ....
[illegible] 894.24 [illegible]
[illegible] (HX)
........[illegible] ....
........[illegible] ....
[illegible] 836.26 [illegible]
[illegible]

[illegible] 1,033.[illegible] [illegible]

........[illegible] ....
........[illegible] ....
[illegible] 1,746.19 [illegible]
........[illegible] ....
........[illegible] ....

[illegible]

WILLIAMS LUCIOUS JR & BRENDA J 666.60 861
35-19-30-300-0049-0000
PAD: 1717 W 13TH ST
WILLIAMS BRENDA J 63.18 862
35-19-30-300-004A-0000
PAD: W 13TH ST
ALSTON WILLIAM H & JESSIE M 149.25 863
35-19-30-300-0060-0000
MEINER MARIANNE 750.74 864
35-19-30-300-007F-0000
PAD: 1940 W 15TH ST
CALTER CHARLIE D 129.03 865
35-19-30-300-007F-0000 (HX)
PAD: 1930 W 15TH ST
FREDDIE BETTY J & 1,126.02 866
FREDDIE ERIE T
35-19-30-300-0240-0000
PAD: 2010 OLD LAKE MARY RD
FREDDIE CHARLES P & BETTY J 992.42 867
35-19-30-300-024A-0000 (HX)
PAD: 2014 OLD LAKE MARY RD
FREDDIE CHARLES P & BETTY 129.15 868
35-19-30-300-024B-0000
PAD: OLD LAKE MARY RD
CALLOWAY LAGLORIA 368.00 869
35-19-30-300-025[illegible]-0000
PAD: 2016 OLD LK MARY RD
CALLOWAY FAGLAFIA 125.17 870
35-19-30-300-025B-0000
PAD: OLD LAKE MARY RD
[illegible] 84.23 871
[illegible] GLORIA
[illegible]-0000
PAD: [illegible] OLD LAKE MARY RD
........[illegible] ADD ....
........[illegible] ....
MITCHELL [illegible] & WILLIAM & 104.80 872
MITCHELL VALARIE
[illegible]-0000-0[illegible]
PAD: 1204 [illegible] AVE
[illegible] NETTIE LEE 522.02 873
[illegible]
PAD: [illegible] W 13TH ST
........FLA LAND & COLONIZATION ....
........CO[illegible] SOUTH SANFORD ....
........[illegible] ....
[illegible] CHARLIE W & JUANITA D 1,166.40 874
[illegible]
PAD: [illegible] W 14TH ST
[illegible] 30.[illegible] 875
[illegible]-0000-0160
PAD: [illegible] W 14TH ST
THOMAS JOHN W & SONJA [illegible] 1,[illegible] 876
[illegible] (HX)
PAD: [illegible] W 13TH ST
THOMAS JOHN W & SONJA L 40.54 877
35-19-30-501-0000-0190
PAD: W 13TH ST
[illegible] CHARLES E W & 108.81 878
[illegible]ETTA S
[illegible]
PAD: W [illegible] ST
BARNES [illegible] JR & CAMILLA 511.[illegible] 879
[illegible] (HX)
PAD: [illegible] W 14TH ST
[illegible] TRUSTEE 421.[illegible] 880
[illegible]
[illegible]-0000-0190
PAD: 1306 W 14TH ST
[illegible]
[illegible] WILLIAM [illegible] 142.45 881
[illegible]-0000-0420 (HX)
PAD: 1442 W 14TH ST
[illegible] 108.[illegible] 882
[illegible]
PAD: [illegible] W 14TH ST
[illegible] 284.75 883
[illegible]-0000-053[illegible]
PAD: [illegible] W 13TH ST
[illegible] 257.[illegible] 884
[illegible]-0000-054[illegible]
PAD: [illegible] W 13TH ST
[illegible] 351.[illegible] 885
[illegible]-0000-0550
PAD: [illegible] W 13TH ST
[illegible] LIFE EST 469.[illegible] 886
[illegible] LORENZO [illegible]
[illegible]
PAD: 1414 W 13TH PL
[illegible] 381.07 887
35-19-30-503-0000-06[illegible]
PAD: [illegible] OLEANDER AVE
[illegible] CHARLIE W & JUANITA D 1,019.17 888
[illegible]-0000-0700
PAD: [illegible] W 14TH ST
........[illegible] COURT ....
........[illegible] ....
[illegible] MARGARET A 48.51 889
[illegible]-0000-0080
PAD: [illegible] MULBERRY AVE
[illegible] MARGARET A 451.[illegible] 890
[illegible]
PAD: [illegible] W 13TH ST
[illegible]
[illegible] MARGARET [illegible] 101.34 891
[illegible]
[illegible]
[illegible] MARGARET A 65.84 892
[illegible]
PAD: W 13TH ST
[illegible]
[illegible] ANNA 270.68 893
[illegible]
PAD: [illegible] W 13TH ST
[illegible]
[illegible] ALBERTA B 65.99 894
[illegible]
PAD: [illegible]
........[illegible] ....
........[illegible] ....
ALEXANDER [illegible] JR & 43.90 895
ALEXANDER [illegible] ET AL
[illegible]
PAD: W 13TH ST
[illegible] SANFORD CHRISTIAN 86.89 896
WORSHIP CENTER
[illegible]
PAD: W 13TH ST
[illegible] SANFORD CHRISTIAN 1,195.79 897
WORSHIP CENTER
[illegible]-0000-0030
PAD: [illegible] W 13TH ST
[illegible] TRUSTEE 257.4[illegible] 898
[illegible]
[illegible]
PAD: [illegible] W 13TH PL
[illegible] 154.03 899
[illegible]
PAD: [illegible] ANOCK AVE
[illegible] 1,[illegible].30 900
[illegible] ANNA B [illegible]
[illegible]-0000-0290
PAD: [illegible] OLEANDER AVE
[illegible] TRUSTEE 4[illegible].04 901
[illegible]
[illegible]-0000-0410
PAD: 1505 W 13TH PL
........[illegible] PLACE ....
........[illegible] ....
[illegible] LINDA A 323.75 902
[illegible]-0000-0010
PAD: [illegible] OLEANDER AVE
[illegible] GEORGIA HEIRS 123.65 903
[illegible]-0000-0020
[illegible] W 13TH ST
[illegible] 529.75 904

NAME - PARCEL NUMBER	TAXES DUE	SEQ #
[illegible]		

NAME - PARCEL NUMBER	TAXES DUE	SEQ #
[illegible]		

NAME - PARCEL NUMBER	TAXES DUE	SEQ #
[illegible]		

NAME - PARCEL NUMBER	TAXES DUE	SEQ #

NAME - PARCEL NUMBER	TAXES DUE	SEQ #

NAME - PARCEL NUMBER	TAXES DUE	SEQ #

NAME - PARCEL NUMBER	TAXES DUE	SEQ #
[illegible]	[illegible]	[illegible]

NAME - PARCEL NUMBER	TAXES DUE	SEQ #
[illegible]	[illegible]	[illegible]

NAME - PARCEL NUMBER	TAXES DUE	SEQ #
[illegible]	[illegible]	[illegible]

NAME - PARCEL NUMBER	TAXES DUE	SEQ. #
[illegible] SUMMERLIN AVE [illegible] LOT 11 BLK C [illegible]	86.00	1,340
[illegible] 0210 (HX) [illegible] ELLIOTT ST [illegible] FT OF LOT 20 [illegible]	759.76	1,341
[illegible] 0000-0240 (HX) [illegible] ELLIOTT ST [illegible]	925.14	1,342
[illegible] 0270 [illegible] SUMMERLIN AVE [illegible] LOT 22 + N 35 FT OF [illegible] ARTHUR L III	846.32	1,343
[illegible] 0230 [illegible] SUMMERLIN AVE [illegible] LOT 23 + ALL LOT [illegible] RICHARD E	817.87	1,344
[illegible] 0010 [illegible] ELLIOTT ST [illegible]	823.88	1,345
[illegible] (HX) [illegible] ELLIOTT ST [illegible] ALL [illegible]	[illegible]	1,346
[illegible] (HX) [illegible] SUMMERLIN AVE [illegible]	202.47	1,347
[illegible] 0040 (HX) [illegible] LOT 4 + N 1/2 [illegible]	[illegible]	1,348
[illegible] (HX) [illegible] ELLIOTT ST [illegible] RICHARD A JR [illegible]	1,621.12	1,349
[illegible] MELLONVILLE AVE [illegible] ALL LOT 4 [illegible]	808.47	1,350
[illegible] (HX) [illegible] MELLONVILLE AVE [illegible] ALL LOTS [illegible]	[illegible]	[illegible]
[illegible]	695.91	1,351
[illegible]	[illegible]	1,352
[illegible] & NORA [illegible]	[illegible]	1,353
[illegible] & NORA D [illegible] (HX)	203.76	1,354
[illegible]	[illegible]	1,355
[illegible] WILLIE & MATTIE A [illegible] (HX) [illegible] SANFORD ST	104.59	[illegible]
[illegible] ALL LOT 4 [illegible]	1,248.49	1,357
[illegible] (HX) [illegible]	422.11	1,358
[illegible] SMITH [illegible]	1,537.03	[illegible]
[illegible] ALL LOT [illegible]	[illegible]	[illegible]
[illegible] BEL AIR [illegible] LENORA [illegible] (HX)	691.08	1,361
[illegible] SUMMERLIN AVE [illegible]	937.09	1,362
[illegible] SUMMERLIN AVE [illegible] (HX)	162.07	1,363
[illegible] SUMMERLIN AVE [illegible] N 3 FT OF [illegible]	499.72	1,364
[illegible] SUMMERLIN AVE [illegible] FT OF [illegible]	[illegible]	1,365
[illegible] SUMMERLIN AVE [illegible] N 7 FT OF [illegible]	[illegible]	[illegible]
[illegible] SUMMERLIN AVE [illegible] MARY STALLINGS [illegible] (HX)	[illegible]	[illegible]
[illegible] SUMMERLIN AVE [illegible]	[illegible]	1,368
[illegible] (HX) [illegible] SUMMERLIN AVE [illegible]	697.64	[illegible]
[illegible] SUMMERLIN AVE [illegible]	[illegible]	1,370
[illegible]	[illegible]	1,371
[illegible] BEL AIR [illegible]	[illegible]	1,372
[illegible]	560.74	1,373
[illegible] (HX) [illegible] BEL AIR [illegible] (HX)	[illegible]	[illegible]
[illegible]	[illegible]	[illegible]
[illegible] BEL AIR [illegible]	933.76	[illegible]
[illegible] (HX) [illegible] ALLEY [illegible]	656.37	1,377
[illegible] DEBORAH	618.97	1,378

NAME - PARCEL NUMBER	TAXES DUE	SEQ. #
31-19-31-504-1100-0190 (HX)		
PAD: 2004 SUMMERLIN AVE		
LOT 13 + N 10 FT OF LOT 14		
MC MILLER ANN	346.41	1,379
31-19-31-504-1100-0160 (HX)		
PAD: 2010 SUMMERLIN AVE		
S 33 FT OF LOT 16 + N 30 FT		
HILL SARAH O OR	233.58	1,380
HILL F ROBERT		
31-19-31-504-1200-0140		
LOT 14 + N 10 FT OF LOT 15		
••••••••SAN LANTA 3RD SEC	••••••••	
••••••••PB 13 PG 75	••••••••	
MARTIN MARC D	1,017.84	1,381
31-19-31-505-0000-0010		
PAD: 1311 LOCUST AVE		
WILLIAMS LINDA H	1,138.61	1,382
31-19-31-505-0000-0160 (HX)		
PAD: 830 N VALENCIA CT		
CHAMBERS BARBARA	898.37	1,383
31-19-31-505-0000-0300 (HX)		
PAD: 1401 E VALENCIA CT		
FARNSWORTH ROBERT A &	624.71	1,384
MARYAN E		
31-19-31-505-0000-0530 (HX)		
PAD: 811 VALENCIA ST		
WERTHITE OSCAR III	833.61	1,385
31-19-31-505-0000-0900 (HX)		
PAD: 1412 MARA CT		
WARD ULYSSES S & SONIA	649.71	1,386
31-19-31-505-0000-1070 (HX)		
PAD: 820 VALENCIA ST		
DONALDSON ANTHONY D & TAWANDA	531.88	1,387
31-19-31-505-0000-1170 (HX)		
PAD: 1405 W VALENCIA CT		
RANSOM CATHY D	603.73	1,388
31-19-31-505-0000-1430 (HX)		
PAD: 817 N VALENCIA CT		
COOPER EMMA L	816.67	1,389
31-19-31-505-0000-1280 (HX)		
PAD: 1404 E VALENCIA CT		
••••••••CELERY AVE ADD	••••••••	
••••••••PB 1 PGS 125 + 126	••••••••	
DAVENPORT WESTBROOK L	2,354.27	1,390
31-19-31-506-0A00-0010		
LOTS 1 + 3 BLK A		
EMRICK MARCELLA M	1,511.99	1,391
31-19-31-506-0A00-0020		
LOTS 2 + 4 BLK A		
BLAKE DANIEL M	7,543.28	1,392
31-19-31-506-0A00-0150		
PAD: 1309 SANFORD AVE		
S 7 1/2 FT OF LOT 13 + ALL		
CARVER CAROLYN F & WILSON	899.11	1,393
LINDA & GRAHAM BETTY JO		
31-19-31-506-0B00-001A		
PAD: 511 CELERY AVE		
E 1/2 OF LOTS 1 + 3 BLK B		
SPERLONGA RAMONA M & TRZCINKA	[illegible]	[illegible]
DORIS & GARCIA LAURA ET AL		
31-19-31-506-0B00-0040		
W 1/2 OF LOT 4 BLK B		
DANIELS JOHN D TRUSTEE	[illegible]	[illegible]
FBO		
31-19-31-506-0C00-0010		
PAD: 601 CELERY AVE		
LOTS 1 + 3 BLK C		
DANIELS JOHN D TRUSTEE	[illegible]	[illegible]
FBO		
31-19-31-506-[illegible]		
DANIELS JOHN D TRUSTEE	[illegible]	[illegible]
FBO		
31-19-31-506-0C00-0070		
WHITEHURST RICHARD E & ROBERTA	[illegible]	[illegible]
& GRIMSHAW GEORGE A & DINIA		
31-19-31-506-0C00-0100		
PAD: [illegible]		
LOTS 10 12 & 14 BLK C		
••••••••SAN LANTA	••••••••	
••••••••PB 3 PG 80	••••••••	
[illegible] SHERMAN D JR	[illegible]	[illegible]
31-19-31-507-0600-0050 (HX)		
PAD: 455 E 14TH ST		
LOTS [illegible] BLK 5		
CHAGNON ALEX J & SUZANNE F	[illegible]	[illegible]
31-19-31-507-0600-0210		
PAD: PLUMOSA DR		
LOT 21 (LESS N 10 FT) BLK 6		
CHAGNON ALEX J & SUZANNE F	[illegible]	[illegible]
31-19-31-507-0600-0220		
PAD: PLUMOSA DR		
CHAGNON ALEXANDER J & SUZANNE	[illegible]	[illegible]
31-19-31-507-0600-0230 (HX)		
PAD: 518 PLUMOSA DR		
[illegible] OF LOT 24		
[illegible] HELEN E	[illegible]	[illegible]
31-19-31-507-[illegible]		
PAD: 1601 SANFORD AVE		
LOTS [illegible]		
SAVAGE TERRY V & VIVIAN	[illegible]	[illegible]
31-19-31-507-0700-0150 (HX)		
PAD: [illegible] VALENCIA ST		
LOTS 15 + 16 BLK		
COTRINO DEBORAH	[illegible]	[illegible]
31-19-31-507-[illegible] (HX)		
PAD: [illegible] VALENCIA ST		
LOTS 23 + 24 + W 1/2 OF LOT		
BUTLER KIRK A &	[illegible]	[illegible]
BUTLER RACHAEL N		
31-19-31-507-0700-0290 (HX)		
PAD: [illegible] VALENCIA ST		
[illegible] OF LOT 28 + ALL LOTS		
BRIDGES HERMAN	[illegible]	[illegible]
31-19-31-507-[illegible] (HX)		
PAD: [illegible] VALENCIA ST		
[illegible]		
••••••••SAN LANTA 2ND SEC	••••••••	
••••••••PB 4 PGS 16 19 + 80	••••••••	
ROSS JERRY B & VANGELINE M	[illegible]	[illegible]
31-19-31-508-[illegible]		
PAD: 148 ROSALIA DR		
[illegible]	[illegible]	[illegible]
31-19-31-508-[illegible]		
PAD: ROSALIA [illegible]		
[illegible] MITCHELL [illegible]	[illegible]	[illegible]
31-19-31-[illegible]		
PAD: [illegible] MELLONVILLE AVE		
[illegible]		
••••••••[illegible] COURT	••••••••	
••••••••PB [illegible]	••••••••	
[illegible]		
31-19-31-[illegible]		
PAD: [illegible] SANFORD AVE		
••••••••MAGNOLIA HEIGHTS	••••••••	
••••••••PB [illegible]	••••••••	
[illegible]	[illegible]	[illegible]
[illegible]		
••••••••[illegible]	••••••••	
••••••••[illegible]	••••••••	
••••••••PB [illegible]	••••••••	
[illegible] WILLIAM [illegible]	[illegible]	[illegible]
31-19-31-516-[illegible]		
PAD: [illegible] MELLONVILLE AVE		
[illegible]		
COLLEY BRIAN J & AMY [illegible]	[illegible]	[illegible]
[illegible]		
••••••••[illegible]	••••••••	
••••••••PB [illegible]	••••••••	
[illegible]	[illegible]	[illegible]
31-19-31-[illegible]		
PAD: [illegible] SANFORD AVE		

NAME - PARCEL NUMBER	TAXES DUE	SEQ. #
••••••••GARDENIA [illegible]	••••••••	
••••••••PB [illegible]	••••••••	
LEE MELLIE J	1,767.58	1,417
31-19-31-518-0000-0100 (HX)		
PAD: 501 E 24TH PL		
LOTS 10 11 12 [illegible]		
MERIDAN WILLIAM	407.31	1,418
31-19-31-518-0000-0470 (HX)		
PAD: [illegible] INGEVIA AVE		
[illegible] + ALL LOT 48		
LAKRAJ AMARNAUTH & MOHINI	866.94	1,419
31-19-31-518-0000-0590		
PAD: PRINCETON [illegible] 25TH ST		
[illegible]		
••••••••PHILLIPS TERRACE	••••••••	
••••••••PB 8 PG 59	••••••••	
[illegible] GROVE IN	1,037.58	1,420
31-19-31-519-0000-[illegible]		
PAD: 2420 YALE AVE		
••••••••SANFORD PARK	••••••••	
••••••••PB [illegible]	••••••••	
WILLIAMS ROBERT N	[illegible]	[illegible]
[illegible]		
PAD: [illegible] ORANGE AVE		
[illegible] HERMAN K	[illegible]	[illegible]
[illegible]		
PAD: [illegible] WILLOW AVE		
[illegible] + ALL LOT 47		
[illegible] WASLEY	[illegible]	[illegible]
[illegible]		
PAD: [illegible] BAY AVE		
[illegible] + N 18 FT		
[illegible]	[illegible]	[illegible]
[illegible]		
PAD: 1100 BAY AVE		
[illegible] + ALL		
KOSTER STANLEY & PAMELA	[illegible]	[illegible]
[illegible]		
PAD: [illegible] BAY AVE		
[illegible]		
[illegible]	[illegible]	[illegible]
[illegible]		
PAD: [illegible] MC NEILVILLE AVE		
••••••••WASHINGTON OAKS [illegible]	••••••••	
••••••••PB [illegible]	••••••••	
[illegible] JOYCE	[illegible]	[illegible]
[illegible]		
PAD: 113 MC KAY BLVD		
OLIVER [illegible] HEIRS	[illegible]	[illegible]
C/O ALBERT THOMPSON		
[illegible]		
PAD: 114 MC KAY BLVD		
[illegible] SHERYL D	[illegible]	[illegible]
[illegible] (HX)		
PAD: [illegible] MC KAY BLVD		
[illegible] ANNA B	[illegible]	[illegible]
[illegible] (HX)		
PAD: [illegible]		
[illegible]	[illegible]	[illegible]
[illegible]		
PAD: [illegible] MC KAY BLVD		
[illegible]	[illegible]	[illegible]

NAME - PARCEL NUMBER	TAXES DUE	SEQ. #
PAD: 131 OPEN AVE		
SEC 30 TWP 19 RNG 31		
[illegible] JACK A	499.20	1,461
32-19-31-[illegible]-0000		
PAD: CELERY AVE		
LAKRAJ AMARNAUTH & MOHINI	2,376.58	1,462
32-19-31-300-0050-0000		
PAD: CELERY AVE		
SMITH BLANCHE E	2,536.61	1,463
32-19-31-300-0160-0000 (HX)		
PAD: 2251 E CELERY AVE		
WYMAN FIELDS FOUNDATION INC	2,290.8[illegible]	1,464
32-19-31-300-024A-0000		
BAILEY GEORGE	[illegible]	1,465
32-19-31-300-0320-0000		
PAD: GRANBY ST		
MADISON WILLIE B HEIRS	592.94	1,466
C/O HUBERT MADISON NPAR		
32-19-31-300-0320-0000		
PAD: 2191 GRANBY AVE		
[illegible] GLADYS A	416.06	1,467
GLENN CHARLENE [illegible]		
32-19-31-300-0330-0000		
PAD: [illegible] CHURCH ST		
[illegible] ROSA L	164.35	1,468
32-19-31-300-[illegible]-0000 (HX)		
PAD: [illegible] CHURCH ST		
[illegible]	174.35	1,469
[illegible] HEIRS		
32-19-31-[illegible]		
PAD: CHURCH ST		
CHURCH MORNING GLORY MISS	647.04	1,470
BAPTIST		
32-19-31-300-0380-0000		
PAD: E 21ST ST		
JONES CHARLIE HEIRS	487.55	1,471
C/O FREDDIE JONES		
32-19-31-300-0408-0000		
PAD: 2806 E 21ST ST		
MC GILL BRUINCA	414.44	1,472
32-19-31-300-0470-0000 (HX)		
PAD: 2741 E 20TH ST		
HERRING GEORGE	[illegible]	1,473
HERRING HENRY M		
32-19-31-300-047A-0000 (HX)		
PAD: [illegible] E 20TH ST		
WILLIAMS VINCENT L	80.04	1,474
32-19-31-300-049A-0000		
PAD: DIXON AVE		
WILLIAMS JACQUELINE E	196.81	1,475
32-19-31-300-049B-0000 (HX)		
PAD: 2945 DIXON AVE		
DANIEL JOSEPH JR & WILLIE J	84.25	1,476
32-19-31-300-051B-0000		
PAD: SIPES AVE		
HILL MAMIE & BERNICE MC KINNEY	336.38	1,477
& HARRY HILL & ET AL		
32-19-31-300-054B-0000 (HX)		
PAD: [illegible] SIPES AVE		
[illegible] ERMA H ET AL	1,250.44	1,478
C/O JESSIE HAYES		
32-19-31-300-0550-0000 (HX)		
PAD: [illegible]		
[illegible]	[illegible]	[illegible]
[illegible]		
PAD: [illegible] 21ST ST		
[illegible] GEORGE & SARAH MAE	447.67	[illegible]
[illegible]		
PAD: [illegible] SIPES AVE		
[illegible]	[illegible]	[illegible]
[illegible]		
[illegible]	[illegible]	[illegible]
PAD: SIPES AVE		
[illegible]	[illegible]	[illegible]
[illegible]		
PAD: [illegible] SIPES AVE		
HAMPTON IDA MAE	[illegible]	[illegible]
[illegible] (HX)		
PAD: [illegible] AVE		
••••••••[illegible] ADD TO MIDWAY	••••••••	
••••••••PB [illegible]	••••••••	
[illegible]	[illegible]	[illegible]
[illegible]		
[illegible] BENJAMIN & GAIL M	149.42	[illegible]
[illegible]		
PAD: 1936 [illegible] AVE		
[illegible] BENJAMIN & GAIL M	[illegible]	[illegible]
[illegible]		
PAD: [illegible] SIPES AVE		
ROBINSON MAUDIE	[illegible]	[illegible]
[illegible]		
PAD: SIPES AVE		
[illegible] ROBIN A	[illegible]	[illegible]
[illegible]		
PAD: [illegible] SIPES AVE		
LOTS [illegible]		
CONFIDENTIAL PER STATUTES	[illegible]	[illegible]
[illegible]		
[illegible] (HX)		
[illegible]		
[illegible]	[illegible]	[illegible]
[illegible]		
PAD: WATER ST		
[illegible]		
[illegible]	184.02	[illegible]
[illegible]		
PAD: WATER ST		
[illegible]	[illegible]	[illegible]
[illegible]		
PAD: WATER ST		
DAVIS [illegible] HEIRS	[illegible]	[illegible]
[illegible]		
[illegible]		
PAD: WATER ST		
[illegible]	[illegible]	[illegible]
[illegible] (HX)		
[illegible] WATER ST		
[illegible]	[illegible]	[illegible]
[illegible] (HX)		
[illegible]		
••••••••[illegible] PARK	••••••••	
••••••••[illegible]	••••••••	
[illegible]	[illegible]	[illegible]

NAME - PARCEL NUMBER	TAXES DUE	SEQ #
[illegible]	[illegible]	[illegible]

NAME - PARCEL NUMBER	TAXES DUE	SEQ #
[illegible]	[illegible]	[illegible]

NAME - PARCEL NUMBER	TAXES DUE	SEQ #
[illegible]	[illegible]	[illegible]

NAME - PARCEL NUMBER	TAXES DUE	SEQ #
[illegible]	[illegible]	[illegible]

NAME - PARCEL NUMBER	TAXES DUE	SEQ #
[illegible]	[illegible]	[illegible]

NAME - PARCEL NUMBER	TAXES DUE	SEQ #
[illegible]	[illegible]	[illegible]

NAME - PARCEL NUMBER	TAXES DUE	SEQ. #
PAD: DOLARWAY		
AKINS EUGENE HEIRS	44.18	1,756
C/O EUGENE G AKINS JR		
33-19-31-507-0000-2040		
PAD: DOLARWAY		
HARDEN PHOEBE HEIRS *C/O	147.81	1,757
C/O LATONYA K LAWSON		
33-19-31-507-0000-2080		
PAD: 3400 DOLARWAY		
LOTS 208 209 & 210 J G		
LANE CURTIS & CONSTANCE D	111.74	1,758
33-19-31-507-0000-2110 (HX)		
PAD: 2430 JITWAY		
LOTS 211 + 212 J G PACKARDS		
JONES SNOW E	44.19	1,759
C/O BESSIE JONES		
33-19-31-507-0000-2110		
PAD: JITWAY		
SPAIN CHARLES R &	357.75	1,760
WILLIAMS [illegible]		
[illegible]		
PAD: 2440 JITWAY		
MOORE CALVIN HEIRS	42.35	1,761
C/O MARY MOORE WILSON		
[illegible]		
PAD: JITWAY		
LOTS [illegible] J G PACKARDS		
[illegible]	473.24	[illegible]
[illegible]		
[illegible]		
PAD: 3455 E SR 46		
LOTS [illegible] J G PACKARDS		
[illegible]	184.86	1,763
THOMAS NICOLE		
33-19-31-507-0000-2210 (HX)		
PAD: 2261 DOLARWAY		
WALKER ULYSSES	44.16	1,764
33-19-31-507-0000-2260		
PAD: 2261 DOLARWAY		
MOORE CALVIN JR & MARY H	293.08	1,765
33-19-31-507-0000-2330 (HX)		
PAD: 2240 JITWAY		
MOORE CALVIN JR ET AL	89.97	1,766
33-19-31-507-0000-2310		
PAD: JITWAY		
LOTS 231 + 232 J G PACKARDS		
HILLERY CHARLES L	45.49	1,767
33-19-31-507-0000-2330		
PAD: 2270 JITWAY		
WHITAKER DENNIS W & ANITA	160.[illegible]	1,768
33-19-31-507-0000-2340 (HX)		
PAD: 2240 JITWAY		
GIDDINS JESSIE	19.50	1,769
33-19-31-507-0000-035A		
PAD: NORTHWARD AVE		
W 30 FT OF LOT 239 (LESS S		
********KERSEYS ADD TO MIDWAY	********	
********PB 3 PG 11	********	
[illegible] MELVIN & GLORIA	196.4[illegible]	1,770
33-19-31-504-0600-0020 (HX)		
PAD: 2271 JITWAY		
FRANKLIN CHARLES & MAUDE	1,070.57	1,771
[illegible]		
PAD: JITWAY		
LANE CARMEN	367.22	1,772
[illegible]		
PAD: 2481 JITWAY		
LEE ARSON	1,841.27	1,773
[illegible]		
PAD: 3500 E SR 46		
HALL RUFUS & VIOLA	62.56	1,774
[illegible]		
PAD: RIGHT WAY		
********FLYNT SUBD	********	
********PB [illegible]	********	
HILLERY JESSIE	[illegible].10	1,775
[illegible]		
[illegible] SHAWN	[illegible]	1,776
[illegible]		
SEC [illegible] TWP 19 RNG 32		
[illegible]	[illegible]	1,777
[illegible]		
PALM RANCH INC & ROLF BERGMANN	424.12	1,778
[illegible]		
PAD: E SR 46		
PALM RANCH INC & ROLF BERGMANN	419.28	1,779
[illegible]		
PAD: E SR 46		
SEC 34 TWP 19 RNG 32		
[illegible] LYNDA R &	29.11	1,780
SCHWALL DEBRA F CO-TRS		
[illegible]		
PAD: E SR 46		
SEC 35 TWP 19 RNG 32		
PARRISH [illegible]	134.11	1,781
PARRISH R D [illegible]		
[illegible]		
PAD: CYPRESS BEND		
[illegible] CHARLES D	461.36	1,782
[illegible]		
PAD: CYPRESS BEND		
[illegible] JAMES W	122.99	1,783
[illegible]		
PAD: [illegible] CYPRESS BEND		
HALLINGWORTH LINDA D	463.76	1,784
[illegible] (HX)		
PAD: 4190 CYPRESS BEND		
SEC 35 TWP 19 RNG 32		
MARSHALL JAMES A	584.31	1,785
[illegible]		
PAD: [illegible] CYPRESS BEND		
[illegible] & JUDY A	[illegible]	1,786
[illegible]		
PAD: [illegible] CYPRESS BEND		
[illegible]	1,5[illegible]	1,787
[illegible]		
PAD: [illegible] CYPRESS BEND		
[illegible] CYNTHIA	55.76	1,788
[illegible]		
[illegible]	1[illegible]	1,789
[illegible]		
[illegible]	[illegible]	[illegible]
[illegible]		
PAD: [illegible] OSCEOLA RD		
[illegible]	[illegible]	[illegible]
[illegible]		
WILSON FRED A	508.30	[illegible]
WILSON FRED A JR		
[illegible]		
PAD: [illegible] CYPRESS BEND		
[illegible]	[illegible]	[illegible]
[illegible]		
[illegible]		
[illegible]		
********CYPRESS BEND	********	
********PB [illegible]	********	
MAXWELL EUGENE W	144.88	[illegible]
[illegible]		
PAD: [illegible] OSCEOLA RD		
SEC [illegible] TWP 19 RNG 32		
[illegible] MITCHELL B &	[illegible]	[illegible]
[illegible]		
[illegible]		
PAD: [illegible] RIVER FRONT TRL		
********ST JOHNS COUNTRY ESTATES	********	
********ACRE DEVELOPMENT	********	
********[illegible]	********	
[illegible]	[illegible]	[illegible]
[illegible]		
[illegible]		
[illegible]		
[illegible] MILDRED	[illegible]	[illegible]

NAME - PARCEL NUMBER	TAXES DUE	SEQ. #
[illegible]		
PAD: [illegible] OSCEOLA RD		
[illegible]		
[illegible]	[illegible]	1,798
[illegible]		
[illegible]		
********[illegible] BEND	********	
********[illegible] ACRE DEVELOPMENT 12 PARCELS	********	
********[illegible]	********	
[illegible] CHARLES R & CYNTHIA F	1,312.84	1,799
[illegible] (HX)		
PAD: 2850 [illegible]		
SEC [illegible] TWP 19S RGE 32E BEG		
SEC 26 TWP 19 RNG 32		
[illegible]	412.18	1,800
[illegible]		
SEC 31 TWP 19 RNG 32		
[illegible]	[illegible]	1,801
[illegible]		
[illegible]		
PAD: [illegible] BLVD		
[illegible] CALVIN	1,590.50	1,802
[illegible] (HX)		
PAD: [illegible]		
[illegible] GERALD R	[illegible].01	1,803
[illegible] (HX)		
PAD: [illegible]		
ESTES LUEDEAN C HEIRS	1,2[illegible]	1,804
C/O CHARLES A WILLIAM		
[illegible]		
PAD: ESTES RD		
********[illegible]	********	
********SURVEY OF UNRECD PLAT	********	
WOLLAM LYNN	864.98	1,805
31-19-32-5UB-0000-0080 (HX)		
PAD: 2229 ESTES RD		
SEC 31 TWP 19S RGE 32E BEG		
BROWN TAMMY M	419.88	1,806
31-19-32-5UB-0000-0100		
PAD: 2247 ESTES RD		
SEC 31 TWP 19S RGE 32E BEG		
[illegible] ROBERT	805.84	1,807
31-19-32-5UB-0000-0120		
PAD: 2240 ESTES RD		
SEC 31 TWP 19S RGE 32E BEG		
GREENE BETTY G	169.10	1,808
31-19-32-5UB-0000-0140 (HX)		
PAD: 2210 ESTES RD		
SEC 31 TWP 19S RGE 32E BEG		
WENDERLEIN JOHN E III &	844.17	1,809
MELINDA J		
31-19-32-5UB-0000-0160 (HX)		
PAD: 2220 ESTES RD		
SEC 31 TWP 19S RGE 32E BEG		
SEC 32 TWP 19 RNG 32		
ESTES LUEDEAN C HEIRS	144.34	1,810
C/O CHARLES A WILLIAM		
32-19-32-300-0070-0000		
PAD: MULLET LAKE PARK DR		
BLACK GERALD R	49.69	1,811
32-19-32-300-0100-0000 (HX)		
PAD: 2019 GREEN CEDAR LN		
GENNELL PETER J	484.81	1,812
32-19-32-300-0120-0000 (HX)		
PAD: 2025 GREEN CEDAR LN		
KILMER TERRI L	1,818.67	1,813
32-19-32-300-0140-0000 (HX)		
PAD: 2050 [illegible]		
KILMER TERRI L	[illegible].01	1,814
32-19-32-300-0142-0000		
PATEL MITA	4,557.62	1,815
32-19-32-501-0170-0000 (HX)		
PAD: 2224 MULLET LAKE PARK RD		
********PALM SHADOWS UNRECD PLAT	********	
********PB 13 PG 55	********	
ARNDT KARL F	1,721.40	1,816
32-19-32-501-0000-0210 (HX)		
PAD: 2070 SHADY LN		
LOT 21 [illegible]		
SEC 36 TWP 19 RNG 32		
********[illegible]	********	
********[illegible] ACRE DEVELOPMENT 46 PARCELS	********	
********[illegible]	********	
RAWLINS [illegible] & JANET	25[illegible]	1,817
[illegible]		
PAD: 2400 OSCEOLA RD		
SEC 36 TWP 19S RGE 32E FM NW		
[illegible]	[illegible]	1,818
[illegible] (HX)		
PAD: [illegible] PINE KNOB LN		
SEC 36 TWP 19S RGE 32E		
WILKERSON [illegible] JR	462.42	1,819
AUTEC ANDREW [illegible]		
[illegible]		
PAD: [illegible] PINE KNOB LN		
SEC 36 TWP 19S RGE 32E BEG		
SEC 36 TWP 19 RNG 32		
********[illegible] FERRY TOWN SITE	********	
********PB 2 [illegible]	********	
SMITH MARIA [illegible]	11.[illegible]	1,820
DEMING MARK		
[illegible]		
PAD: [illegible] OSCEOLA [illegible]		
[illegible]		
SMITH MARIA [illegible]	[illegible]	1,821
DEMING MARK		
31-19-31-501-0000-0510		
PAD: [illegible] RITCHIE [illegible]		
[illegible]		
SEC 01 TWP 20 RNG 29		
HEATHROW DEVELOPMENT ASSOC LTD	234.94	1,822
[illegible]		
********BAHIA [illegible]	********	
********PB [illegible]	********	
JENKINS [illegible] M	1,2[illegible]	1,823
[illegible] (HX)		
PAD: [illegible] BANANA LAKE RD		
********[illegible] HEIGHTS	********	
********PB [illegible]	********	
LEBLANC ALPHONSE [illegible]	[illegible].99	1,824
[illegible]		
PAD: [illegible]		
********ARBOR [illegible]	********	
********PB [illegible] THRU [illegible]	********	
THOMPSON [illegible] & CAROL A	[illegible].15	1,825
[illegible]		
PAD: [illegible] PADDINGTON [illegible]		
[illegible]	[illegible]	1,826
[illegible]		
PAD: [illegible] PADDINGTON TER		
WILLIAMS AUDRY [illegible] & SHARON	1,309[illegible]	[illegible]
[illegible] (HX)		
PAD: [illegible] PADDINGTON TER		
********[illegible] PARK	********	
********PB 45 PGS 10 THRU [illegible]	********	
[illegible]	[illegible]	[illegible]
[illegible]		
PAD: [illegible]		
********[illegible]	********	
********PB [illegible]	********	
[illegible]	[illegible]	[illegible]
[illegible]		
PAD: [illegible]		
********[illegible]	********	
********PB 4[illegible] THRU [illegible]	********	
[illegible] BARBARA	[illegible]	[illegible]
[illegible]		
PAD: [illegible] LAKEWORTH [illegible]		
[illegible]	[illegible]	[illegible]
[illegible]		
PAD: [illegible] LAKEWORTH [illegible]		
********[illegible]	********	
********[illegible]	********	
[illegible]	[illegible]	[illegible]
[illegible]		
PAD: [illegible]		
[illegible] SHARON	[illegible]	[illegible]

NAME - PARCEL NUMBER	TAXES DUE	SEQ. #
[illegible] (HX)		
PAD: [illegible]	[illegible]	1,834
[illegible]		
LEWIS WENDY [illegible]		
[illegible]		
PAD: [illegible]		
********[illegible]	********	
********PB [illegible] THRU [illegible]	********	
NELSON ANTHONY & ANTOINETTE	[illegible].57	1,835
[illegible]		
PAD: [illegible]		
********[illegible]	********	
********PB [illegible] THRU [illegible]	********	
FISCHER KENNETH M & BRENDA A	[illegible]	1,836
[illegible]		
PAD: [illegible]		
SEC [illegible] TWP 20 RNG 2[illegible]		
CHAMBERS [illegible] & CARROL C	[illegible].32	1,837
[illegible]		
PAD: [illegible] MARKHAM WOODS RD		
********[illegible]	********	
********[illegible] ACRE DEVELOPMENT	********	
********[illegible]	********	
[illegible]	[illegible]	1,838
[illegible]		
[illegible]		
********[illegible]	********	
********[illegible]	********	
[illegible]	[illegible]	1,839
[illegible]		
[illegible]		
PAD: [illegible] CARTER RD		
[illegible]		
DAUGHTRY [illegible]	[illegible]	1,840
[illegible]		
[illegible]		
PAD: [illegible] CARTER RD		
[illegible]		
[illegible] BRUCE & DEBORAH	[illegible]	1,841
[illegible] (HX)		
PAD: [illegible] CARTER RD		
[illegible] FT OF LOT [illegible]		
OLIVER CYNTHIA	[illegible]	1,842
[illegible] (HX)		
PAD: [illegible] CARTER RD		
[illegible]		
[illegible] CLAUDE [illegible]	[illegible]	1,843
[illegible]		
PAD: CARTER RD		
[illegible] OF LOT [illegible]		
JACKSON CYNTHIA D	[illegible].22	1,844
[illegible]		
THAT [illegible]		
JACKSON CYNTHIA D [illegible]	[illegible]	1,845
[illegible]		
PAD: 5144 CARTER RD		
[illegible]		
JACKSON CYNTHIA D [illegible]	[illegible]	1,846
[illegible]		
PAD: CARTER RD		
[illegible]		
********[illegible] ESTATES	********	
********PB [illegible]	********	
LARSEN THOMAS [illegible]	[illegible]	1,847
[illegible]		
PAD: [illegible]		
********[illegible]	********	
********PB [illegible]	********	
[illegible] BARRY M [illegible]	[illegible]	1,848
[illegible]		
PAD: [illegible] WIMBLEDON [illegible]		
********[illegible]	********	
********PB [illegible]	********	
MASTERSON MARILYN [illegible]	[illegible]	1,849
[illegible] (HX)		
PAD: [illegible] THOMPSON [illegible]		
[illegible]	[illegible]	1,850
[illegible]		
PAD: [illegible] THOMPSON [illegible]		
********[illegible]	********	
********PB [illegible]	********	
[illegible]	[illegible]	1,851
[illegible]		
[illegible]		
********[illegible]	********	
********PB [illegible]	********	
ALLAN MYRON [illegible]	[illegible].40	1,852
[illegible]		
PAD: [illegible]		
********[illegible] ESTATES	********	
********PB [illegible]	********	
BEACH FAMILY HOMES [illegible]	[illegible].42	1,853
[illegible]		
PAD: [illegible]		
[illegible]	[illegible]	1,854
[illegible]		
PAD: [illegible]		
********[illegible]	********	
********PB 46 PGS [illegible] THRU [illegible]	********	
********[illegible]	********	
[illegible] JOHN [illegible]	[illegible]	1,855
[illegible]		
PAD: [illegible]		
[illegible]	[illegible]	1,856
[illegible] MAYRA		
[illegible] (HX)		
PAD: [illegible]		
********CHERRY RIDGE [illegible]	********	
********PB [illegible] THRU [illegible]	********	
[illegible] PETER [illegible]	[illegible].40	[illegible]
[illegible] NANCY		
[illegible] (HX)		
PAD: [illegible] CHERRY LAUREL WAY		
[illegible] TWP 20 RNG 29		
********[illegible]	********	
********PB [illegible] THRU [illegible]	********	
********[illegible]	********	
[illegible] HOMES [illegible]	[illegible]	[illegible]
[illegible]		
PAD: [illegible]		
[illegible] HOMES CENTRAL [illegible]	[illegible]	[illegible]
[illegible]		
PAD: [illegible]		
[illegible] HOMES CENTRAL [illegible]	[illegible]	1,860
[illegible]		
PAD: [illegible] PINE [illegible]		
[illegible] HOMES [illegible]	[illegible]	1,861
[illegible]		
PAD: [illegible]		
[illegible] HOMES [illegible]	[illegible]	1,862
[illegible]		
PAD: [illegible]		
[illegible]	[illegible]	1,863
[illegible]		
[illegible]		
PAD: [illegible]		
[illegible]	[illegible]	1,864
[illegible] WAYNE		
[illegible]		
PAD: [illegible]		
[illegible] MAGNOLIA PLANTATION [illegible]	[illegible]	1,865
[illegible]		
PAD: [illegible]		
[illegible]		
********MAGNOLIA PLANTATION [illegible]	********	
********PB [illegible]	********	
********[illegible]	********	
[illegible] B NITA M	182.55	1,866
[illegible]		
PAD: [illegible]		
SEC [illegible] TWP 20 RNG 29		
********[illegible] WOODS PH [illegible]	********	
********PB [illegible] THRU [illegible]	********	
[illegible]	[illegible]	1,867
[illegible]		
PAD: [illegible]		
********[illegible]	********	

NAME - PARCEL NUMBER	TAXES DUE	SEQ #
*******PB 55 PGS 21 THRU 23	********	
MORGAN JOHN B & ULTIMA D 10-20-29-503-0000-0080 PAD: 1887 BRIDGEWATER DR	1,265.90	1,869
SPALDO JAMES 10-20-29-504-0000-0190 PAD: 1858 BRIDGEWATER DR LOTS 19 & 20	10,553.65	1,869
*******HEATHROW WOODS PH 4	********	
*******PB 56 PGS 111	********	
BROUSSARD CARLOS V & MEREDITH 10-20-29-504-0000-0140 PAD: 206 SHILOH CV	2,436.38	1,870
CYR BLDG & DEV INC 10-20-29-504-0000-0190 PAD: 225 SHILOH COVE	2,895.35	1,871
HILLCREST HOMES & DEV INC 10-20-29-504-0000-0210 PAD: 1803 BRIDGEWATER DR	2,715.91	1,872
*******ALAQUA LAKES PH 4	********	
*******PB 55 PGS 47 THRU 50	********	
*******ALL INCL 0150-0010 & 0100-0020	********	
HODGES BOB R JR & JEANINE L 10-20-29-5PP-0000-0130 (HX) PAD: [illegible] STERLING RIDGE CT	11,129.[illegible]	1,873
WARD WILLIAM E & LEETA L 10-20-29-5PP-0000-0290 PAD: 3184 STERLING RIDGE CT	2,869.14	1,874
*******ALAQUA LAKES PH 5	********	
*******PB 57 PGS 44 47	********	
BATSON CHARLES L & BESSIE J 10-20-29-5FT-0000-0260 PAD: 3427 FOXMEADOW CT	2,255.47	1,875
[illegible] SEC 11 TWP 20 RNG 29		
*******BRIERWOOD	********	
*******PB 17 PG 14	********	
FENN NEIL W & JANICE E 11-20-29-521-0000-0250 (HX) PAD: 1640 EDDESHEARAN DR	2,844.27	1,876
EVANS RICHARD L 11-20-29-501-0000-0140 PAD: 1651 EDDESHEARAN DR	3,227.59	1,877
*******HANOVER WOODS	********	
*******PB 19 PGS 25 TO 27	********	
NITZLFRANK F JR & LISA C 11-20-29-5IN-0100-0340 (HX) PAD: 119 W GREENTREE LN	4,116.32	1,878
NARVAEZ ARMANDO & CORDERO IRMA 11-20-29-5IN-0100-0070 PAD: 126 W GREENTREE LN	672.40	1,879
WOLFERSDORF LINDA A 11-20-29-5IN-0300-0140 PAD: 100 W GREENTREE LN	3,442.14	1,880
*******CHESTNUT HILL	********	
*******PB 29 PGS 16 TO 18	********	
MEADOWS DAVID M & LINDA C CO TRS FBO M & L C MEADOWS 11-20-29-5HA-0000-0150 (HX) PAD: 410 SADDLEWORTH CT LOTS 15 & 16	11,398.25	1,881
*******HEATHROW WOODS	********	
*******PB 11 PGS 29 32	********	
SHARMA NANNAN & DANA M 11-20-29-5KV-0000-0160	1,765.37	1,882
BUFORD CARL & CAROL A 11-20-29-5KV-0000-0840 (HX) PAD: 1690 BRIDGEWATER DR	11,292.71	1,883
FRAM KELLY 11-20-29-5KV-0000-[illegible] PAD: 215 NEW GATE LOOP NOT [illegible] LOT 71	17,107.57	1,884
STEWART CHARLES W & LESLIE A 11-20-29-5KV-0000-[illegible] (HX) PAD: 221 NEW GATE LOOP	[illegible]	1,885
LEWIS WENDY R & RAY OGALE E [illegible] PAD: 246 NEW GATE LOOP	12,311.[illegible]	1,886
[illegible] SEC 12 TWP 20 RNG 29		
HEATHROW GOLF CO LP 12-20-29-300-001L-0000 PAD: 1200 BRIDGEWATER DR	21,144.27	1,887
HEATHROW GOLF CO LP 12-20-29-300-0140-0000 PAD: 150 TOURNAMENT DR	25,051.45	1,888
*******REGENCY GREEN	********	
*******PB [illegible]	********	
COOPER J PAUL & ANNE F 12-20-29-503-0000-0060 PAD: 196 GIDEON CT	[illegible]	1,889
CERASOLI FRANK V 12-20-29-503-0000-01[illegible] (HX) PAD: 196 WINSFORD CT	3,441.40	1,890
*******HAMPTONS OF HEATHROW THE	********	
*******PB 31 PGS 70-73	********	
SAUNDERS RAYMOND H & MARY JO 12-20-29-604-0000-0120 PAD: 459 HAMPTONCREST CIR #[illegible]	3,442.87	1,891
STINSEY CHERYL L 12-20-29-504-0000-0010 PAD: 467 HAMPTONCREST CIR #10	2,144.97	1,892
*******DEVON GREEN PH 1	********	
*******PB 31 PGS 91 & 92	********	
LEBLANC ALPHONSE 12-20-29-50F-0000-0020 PAD: 154 ERVEN PL	2,566.28	1,893
*******STRATFORD GARDENS THE	********	
*******PB 39 PGS 69 TO 71	********	
LIGET GERALDINE 12-20-29-506-0000-0140 (HX) PAD: 1294 W LAUNDRY CT ALL LOT 28 & PT OF TRACT A	3,386.45	1,894
*******[illegible] GREEN PH 1	********	
*******PB 38 PGS 98 TO 9[illegible]	********	
MENNAN RODNEY 12-20-29-5[illegible]-0000-0[illegible] PAD: 1250 GLENCREST DR ALL LOT 19 & PT OF LOT 18	1,119.[illegible]	1,895
KRECEK MURATIEN 12-20-29-509-0000-0180 (HX) PAD: 1246 GLENCREST DR [illegible] BEC [illegible]	1,460.52	1,896
*******BRAMPTON	********	
*******PB 38 PGS 31 TO 34	********	
AMLAL LIMITED 12-20-29-510-0000-0450 (HX) PAD: 1211 BRAMPTON PL	2,566.[illegible]	[illegible]
PARSONS MICHAEL W & DIANNE L 12-20-29-510-0000-0470 PAD: 1221 BRAMPTON PL	2,[illegible]	1,898
*******MUIRFIELD VILLAGE	********	
*******PB 41 PGS 55 TO 57	********	
HARTMANN DANIELE [illegible] ESTATE HELEN HARTMANN [illegible] PAD: [illegible]	[illegible]	1,899
CALLAHAN MICHAEL F [illegible] PAD: 1276 GLEN CANNON	5,480.[illegible]	[illegible]
*******[illegible]SIDE AT HEATHROW	********	
*******PB 54 PG 89	********	
PRYCER HOWARD F & DEBBIE [illegible] (HX) PAD: [illegible] LAKE BRITTANY CT	6,088.54	1,901
[illegible] VILLAS [illegible] PAD: [illegible] LAKE BRITTANY CT	[illegible]	1,902
[illegible] VILLAS [illegible] PAD: [illegible]	[illegible]	[illegible]
[illegible] VILLAS [illegible] PAD: [illegible] LAKE BRITTANY CT	[illegible]	[illegible]
[illegible] VILLAS [illegible] PAD: [illegible] LAKE BRITTANY	1,944.[illegible]	[illegible]

NAME - PARCEL NUMBER	TAXES DUE	SEQ #
*******BRISTOL PARK	********	
*******PB 24 PGS 79 TO 81	********	
WAGNER O NEAL 12-20-29-[illegible] PAD: 1426 BRISTOL PARK PL	10,759.[illegible]	1,906
MC [illegible] TRUSTEE FBO R G JR & [illegible] 12-20-29-5HR-0000-1550 (HX) PAD: 1440 BRISTOL PARK PL	5,802.14	1,907
*******EAST CAMDEN	********	
*******PB [illegible] PGS [illegible]	********	
MOUSKEWS MARIA J 12-20-29-5HS-0000-0140 (HX) PAD: 1451 CHADWELL CIR	3,645.81	1,908
[illegible] SEC 13 TWP 20 RNG 29		
*******RAVENSHORE 2ND ADD	********	
*******PB 21 PGS 58 & 59	********	
ADAMS DENNIS D & DEBRA L 13-20-29-[illegible]-0000-0[illegible] (HX) PAD: 1[illegible] STONE GATE	[illegible]	1,909
HOGREN ROBERT E JR & CATHIE R 13-20-29-502-0000-0490 (HX) PAD: [illegible] STONEGATE	9,235.[illegible]	1,910
*******NORTH POINT [illegible]	********	
*******PB [illegible]	********	
[illegible] INVESTMENTS INC 13-20-29-529-0000-0[illegible] PAD: LANE [illegible]	20,0[illegible].41	1,911
*******ORANGE RIVER FARMS	********	
*******PB [illegible] PGS 12 & 13	********	
[illegible] LEVEL BECKY M 13-20-29-5EZ-0A00-0050 PAD: 410 ORANGE RIDGE DR	1,146.[illegible]	1,912
JOHNSON JAY H TRUSTEE FBO JAY H JOHNSON 13-20-29-5EZ-0A00-0110 (HX) PAD: 117 ORANGE [illegible]	2,102.48	1,913
[illegible] SEC 14 TWP 20 RNG 29		
[illegible] MARY A & DEBRA [illegible] 14-20-29-504-0000-0000	1,201.21	1,914
RICHETTE ALPHONSE D & MARIANA 14-20-29-400-0[illegible]-0000 PAD: 491 MARKHAM WOODS RD	25,[illegible].27	1,915
*******P[illegible]WOOD	********	
*******PB 28 PGS 37 & 38	********	
FICEK DANIEL J & KATHRYN 14-20-29-5UY-0000-0100 PAD: 19 CARDINAL DR	4,566.03	1,916
*******ALAQUA PH 1	********	
*******PB 35 PGS 27 TO 31	********	
LEVIE JAMES C & NANCY M 14-20-29-5JC-0000-012[illegible] (HX) PAD: 2140 PENWA CT	1,450.44	1,917
MURRAH CHARLES R & ALISON R 14-20-29-5JC-0000-0160 PAD: 1900 ALAQUA DR	11,854.[illegible]	1,918
WONG [illegible] MIZELL RAVERA 14-20-29-5JC-0000-0[illegible] PAD: [illegible]TANA CT	2,[illegible]	1,919
GETZ LOUIS & MARINA [illegible] 14-20-29-5JC-0000-0[illegible] PAD: [illegible]TANA CT	12,[illegible].12	1,920
*******ALAQUA LAKES PH [illegible]	********	
*******PB [illegible]	********	
MAJEWSKI JOHN [illegible] & SUSAN L 14-20-29-5NK-0000-0[illegible]	1,616.[illegible]	1,921
[illegible] & JENNIFER [illegible] 14-20-29-5NK-0000-0150 PAD: [illegible]	[illegible]	1,922
MC [illegible] & DIANA M 14-20-29-5NK-0000-0540 PAD: [illegible] VOLLAND CT	7,910.[illegible]	1,923
EARY DONALD [illegible] & PAULA 14-20-29-5NE-0000-[illegible] (HX) PAD: [illegible] LAKEVIEW OAKS DR	[illegible].41	1,924
MAJEWSKI JOHN R & SUSAN [illegible] 14-20-29-5NE-0000-1140 (HX) PAD: [illegible] SALBROOK DR	12,427.77	1,925
SMITH ANN H 14-20-29-5NE-0800-1120 PAD: 1444 ASHTON PARK CV	14,151.95	1,926
*******ALAQUA LAKES PH 2	********	
*******PB 51 PGS 71 THRU 74	********	
[illegible] ROBERT [illegible] & AURORA 14-20-29-5NP-0100-0460 (HX) PAD: 3162 WINDING PINE TRL	11,532.65	1,927
LEE RAYMOND [illegible] & LIVINGSTON LEE PETA 14-20-29-5NH-0000-0570 (HX) PAD: 3388 PARK GROVE CT	4,842.39	1,928
[illegible] SEC 19 TWP 20 RNG 29		
*******ALAQUA LAKES PH 3	********	
*******PB 54 PGS 75 THRU 75	********	
SMITH WILLIAM N & SANDRA M 19-20-29-501-0000-0020 PAD: 1811 OAKBROOK DR	14,046.52	1,929
MARTINEZ ARTHUR P & ELIZABETH [illegible] 19-20-29-50X-0000-0120 PAD: [illegible] HORSESHOE BEND [illegible]	11,[illegible].05	1,930
*******ALAQUA PH [illegible]	********	
*******PB 38 PGS [illegible]	********	
TAWWAB MOHAMMED & CHAREELA 15-20-29-5JT-0000-0100 PAD: 2081 ALATKA CT	[illegible]	1,931
MORITZ GEORGE E & ROSA C 15-20-29-5JT-0000-0[illegible] (HX) PAD: 2086 ALAQUA DR	4,957.42	1,932
ACOSTA DAVID 15-20-29-5JT-0000-0100 (HX) PAD: 2229 VATTIKA PL	10,646.99	1,933
*******ALAQUA PH [illegible]	********	
*******PB 4[illegible] PGS [illegible] THRU [illegible]	********	
MC MAHON ROBERT W & CHRISTINE [illegible] 15-20-29-5[illegible]-0000-0[illegible] PAD: [illegible] ALAQUA DR	11,[illegible].28	1,934
AIWAL PETER W & JACQUELINE [illegible] 15-20-29-5KW-0000-0[illegible] (HX) PAD: [illegible] ALAQUA DR	14,[illegible]	1,935
AIWAL PETER W & [illegible]AN 15-20-29-5KW-0000-0040 PAD: [illegible] ALAQUA DR	4,242.[illegible]	1,936
SEVINO JULIUS & [illegible] 15-20-29-5KW-[illegible] (HX) PAD: [illegible] ALAQUA DR	[illegible]	1,937
[illegible] SEC [illegible] TWP 20 RNG 29		
*******[illegible] 2ND SEC	********	
*******PB 16 PG [illegible]	********	
RUDIN [illegible] E & AITKEN [illegible] (HX) PAD: [illegible]	4,449.70	1,938
*******MARKHAM PLACE	********	
*******PB [illegible]	********	
MARTIN HAZEN GRETCHEN & JANET [illegible] PAD: [illegible] HUNTERS TRL	4,[illegible]	1,939
*******MARKHAM POINTE	********	
*******PB [illegible]	********	
WHITE NANCY [illegible] & KUHN [illegible] (HX) PAD: 40 HUNTERS TRL	[illegible]	1,940
FANNING RICHARD & [illegible] 23-20-29-505-0000-0090 PAD: 41 HUNTERS TRL	1,[illegible]	1,941
*******MARKHAM GLEN	********	
*******PB 37 PGS 19 & 20	********	
FERGUSON THOMAS [illegible] & VALADA [illegible] [illegible] PAD: [illegible] MARKHAM GLEN CIR	3,578.61	1,942
*******[illegible] NORTH [illegible]	********	
*******[illegible]	********	
HILL DENNIS [illegible] & MARY [illegible] [illegible] PAD: [illegible]	[illegible]	[illegible]
*******[illegible]	********	
*******[illegible]	********	
TAWWAB CHAREELA & MOHAMMED	[illegible]	1,944

NAME - PARCEL NUMBER	TAXES DUE	SEQ #
[illegible] PAD: 1[illegible] WINGFIELD DR		
RUDOLPH [illegible] A & LEAH 24-20-29-5HT-0000-0[illegible] (HX) PAD: 1[illegible] WINGFIELD DR	4,453.91	1,945
MARTZ [illegible] & DONNA L 24-20-29-5HT-0000-0[illegible] (HX) PAD: 1[illegible] WINGFIELD DR	3,[illegible]	1,946
JOHNSON DAVID [illegible] & DEIDRA 24-20-29-5HT-0000-0[illegible] (HX) PAD: 1[illegible] WINGFIELD DR	[illegible].17	1,947
*******WINGFIELD NORTH 2	********	
*******PB [illegible] PGS 41 [illegible]	********	
NAROLA [illegible] & GEETA 24-20-29-5UR-0000-0[illegible] (HX) PAD: [illegible] DEER BRANCH [illegible] SEC 24 TWP 20 RNG 29	4,[illegible]	1,948
*******MANDARIN [illegible]	********	
*******PB [illegible]	********	
LEMMONS DAWN [illegible] (HX) PAD: [illegible]	[illegible]	1,949
*******MANDARIN [illegible]	********	
*******PB [illegible]	********	
[illegible] EDWARD [illegible] & MELINDA L 24-20-29-[illegible] (HX) PAD: [illegible]	[illegible]	1,950
*******MANDARIN [illegible]	********	
*******PB [illegible]	********	
[illegible] 24-20-29-5QR-0000-0[illegible] (HX) PAD: [illegible] WALDENS POND [illegible]	[illegible]	1,951
*******MANDARIN [illegible]	********	
*******PB [illegible]	********	
LEIRA [illegible] & CARLTON [illegible] (HX) PAD: [illegible]	2,0[illegible]	1,952
[illegible] PHILLIP & [illegible] (HX) PAD: [illegible]	11,[illegible]	1,953
BROWN [illegible] M [illegible] (HX) PAD: [illegible] POND [illegible]	[illegible]	1,954
*******[illegible]	********	
*******PB [illegible]	********	
[illegible] EDWARD [illegible] 24-20-29-[illegible]-0000-0[illegible] (HX) PAD: [illegible] GRAND VALLEY [illegible] SEC 25 TWP 20 RNG 29	[illegible]	1,955
THOMPSON JAMES A & KATIE R 25-20-29-[illegible] (HX) PAD: [illegible]	4,427.[illegible]	1,956
[illegible] JEFF TRUSTEE [illegible]	[illegible]	1,957
*******[illegible] LAKE HILLS	********	
*******PB [illegible]	********	
LARSON [illegible] [illegible] PAD: [illegible]	1,41[illegible]	1,958
LAMBERTY [illegible] [illegible] PAD: [illegible] TWIN LAKES RD	1,[illegible]	1,959
[illegible] PAD: [illegible]	[illegible]	1,960
[illegible] (HX) PAD: [illegible]	[illegible]	1,961
LAMBERT [illegible] PAD: [illegible] HIGHLAND DR	[illegible]	1,962
[illegible] JACK [illegible] PAD: [illegible]	4,[illegible]	1,963
*******[illegible]	********	
*******[illegible]	********	
[illegible] WILLIAM [illegible] (HX) PAD: [illegible]	[illegible]	1,964
[illegible] EVA [illegible] PAD: [illegible]	1,[illegible]	1,965
PERRY [illegible] & CATHY [illegible] (HX) PAD: [illegible]	1,[illegible]	1,966
[illegible] RONALD [illegible] & DONNA [illegible] (HX) PAD: [illegible]	[illegible]	1,967
[illegible] BARBARA [illegible] (HX) PAD: 107 MOUND ST	[illegible]	1,968
ARENAS JULIO [illegible] PAD: [illegible] HILLTOP DR	[illegible]	1,969
*******NORTH COVE	********	
*******PB [illegible]	********	
FRANCIS [illegible] & SUSAN [illegible] (HX) PAD: [illegible] NORTH [illegible]	[illegible]	1,970
DUNCAN CORINNE [illegible] & WILLIAM [illegible] (HX) PAD: 1540 GRACE LAKE [illegible]	[illegible]	1,971
[illegible] MELODY [illegible] PAD: 1[illegible] GRACE LAKE CIR	[illegible]	1,972
*******WESTLAKE MANOR UNIT [illegible]	********	
*******PB [illegible]	********	
[illegible] STEVEN [illegible] PAD: [illegible]	2,0[illegible]	1,973
RIVERS [illegible] PAD: [illegible]	[illegible]	1,974
*******[illegible]	********	
*******[illegible]	********	
[illegible] PAD: [illegible]	[illegible]	1,975
*******[illegible]	********	
*******[illegible]	********	
[illegible] HOMES INC [illegible] PAD: [illegible]	[illegible]	1,976
[illegible]	[illegible]	1,977
*******[illegible]	********	
*******[illegible]	********	
[illegible] PRINTING [illegible] PAD: [illegible]	[illegible]	1,978
*******[illegible]	********	
*******[illegible]	********	
*******[illegible]	********	
[illegible] PAD: [illegible] POINTE CV	[illegible]	1,979
[illegible] HOMES [illegible] PAD: [illegible]	1,28[illegible]	1,980
[illegible] HOMES [illegible] PAD: [illegible] POINTE [illegible]	[illegible]	1,981
[illegible] HOMES [illegible] PAD: [illegible]	1,28[illegible]	1,982
[illegible] PAD: [illegible]	[illegible]	1,983
[illegible] PAD: [illegible]	[illegible]	1,984
[illegible]	1,157.58	1,985

NAME - PARCEL NUMBER	TAXES DUE	SEQ. #
VIEIRA MARIA L		
26-20-29-300-014A-0000		
PAD: PARSONS RD		
JENKINS WARREN K & SHERRY		
26-20-29-300-045A-0000		
PAD: 1361 MARKHAM WOODS RD		
********MARKHAM RIDGE	********	
********PB 12 PG 24	********	
ARDIN JANE D & SAM		
26-20-29-502-0000-0140 (HX)		
PAD: 171 MARKHAM CT		
SEBASTIAN FERD P III & JAN	[illegible]	[illegible]
26-20-29-502-0000-0010		
PAD: 105 MARKHAM CT		
********MANDARIN SEC 3	********	
********PB 29 PGS [illegible]	********	
[illegible]		

NAME - PARCEL NUMBER	TAXES DUE	SEQ. #
[illegible]	2,036.36	2,054
[illegible]		

NAME - PARCEL NUMBER	TAXES DUE	SEQ. #
PAD: 186 CYPRESS LANDING DR		
********SWEETWATER SHORES 01A	********	
********PB 24 PG 5	********	
CROWN BANK	5,548.35	2,062
[illegible]-28-29-514-0000-0010		
PAD: 193 BLUE LAKE CT		
********SHADOWBAY UNIT 2 PH 2	********	
********PB 28 PGS 54 & 55	********	
WENDEL WENDEL E	1,170.95	2,063
[illegible]-1690 (HX)		
PAD: 2859 [illegible]		
[illegible]	1,879.19	2,064
[illegible]		
********[illegible] POINT [illegible] GREEN	********	
********PB [illegible]	********	
GIBRALTAR REAL EST & INV INC	2,716.29	2,065
[illegible]		
PAD: [illegible] LAST TEE [illegible]		
[illegible] WARREN [illegible]	2,816.56	2,066
[illegible]		
[illegible]	1,201.45	2,067
[illegible]		

NAME - PARCEL NUMBER	TAXES DUE	SEQ #
[illegible] WILLIAM [illegible] & PATRICIA	[illegible]	[illegible]
PAD: [illegible] CHEROKEE TRL		
BROWN WILLIAM [illegible] & [illegible]	[illegible]	2,100
PAD: [illegible] CHEROKEE [illegible]		
******** [illegible]	********	
******** [illegible]	********	
******** [illegible] LANDING THE ESTATES AT	********	
******** [illegible]	********	
[illegible]	[illegible]	2,105
PAD: [illegible] WILLOW CREEK CV		
[illegible] THOMAS & [illegible]	[illegible]	2,106
******** [illegible]	********	
******** [illegible]	********	
[illegible]	1,978.00	[illegible]
[illegible]	1,[illegible]	[illegible]
PAD: [illegible] EASTERN FORK		
******** [illegible]	********	
******** [illegible]	********	
[illegible]	1,[illegible]	2,112
[illegible]		

NAME - PARCEL NUMBER	TAXES DUE	SEQ #
PAD: [illegible] AUTUMN BROOK CIR		
[illegible] SEC [illegible] TWP [illegible] RNG [illegible]		
[illegible] MARTIN [illegible] & OLIVIA M	2,151.[illegible]	2,141
PAD: 25[illegible] MAGNOLIA AVE		
ADAMS PARTNERSHIP	[illegible]	2,142
******** DREAMWOLD [illegible]	********	
******** [illegible]	********	
******** [illegible]	********	
MINT [illegible] PARK DRIVE INC	4,[illegible]	2,143
PAD: PARK AVE [illegible]		
LOTS [illegible] BLK [illegible] DREAMWOLD		
[illegible] & GLADYS [illegible]	1,[illegible]	2,144
PAD: [illegible] PARK AVE		
[illegible]	1,[illegible].12	[illegible]
PAD: [illegible] LAUREL AVE		
LOTS [illegible] BLK [illegible] DREAMWOLD		
[illegible] VALARIE [illegible]	1,[illegible].11	2,146
PAD: [illegible] ELM AVE		
LOTS 22 [illegible] DREAMWOLD		
[illegible] VALERIE [illegible] ET AL	151.95	2,147
PAD: [illegible] ELM AVE		
[illegible] HOLDINGS INC	2,[illegible]	2,148
[illegible]	[illegible].91	2,149
PAD: [illegible] FRENCH AVE		
[illegible] CRISTIAN [illegible]	911.21	2,150
PAD: [illegible] SARITA [illegible]		
MORRIS ROBERT M	1,815.59	2,151
PAD: [illegible] W 26TH ST		
REYNOLDS MARGARET A [illegible]	494.11	[illegible]
[illegible] JOHN [illegible] MARIANNE		
PAD: [illegible] W 25TH ST		
LOTS [illegible] DREAMWOLD		
[illegible]	[illegible]	2,153
PAD: [illegible] BRIARCLIFF ST		
[illegible] DREAMWOLD		
MAGUIRE [illegible]	[illegible].31	2,154
[illegible]	[illegible]	2,155
[illegible]	[illegible].80	2,156
PAD: [illegible] BRIARCLIFF ST		
[illegible] WILLIAM [illegible] & MICHELE [illegible]	[illegible]	2,157
[illegible]	[illegible]	2,158
HARVEY [illegible] MARY [illegible] ET AL		
PAD: [illegible] S FRENCH AVE		
HALL ALBERTA J TRUSTEE	[illegible]	2,160
HALL ALBERTA J TRUSTEE	[illegible]	2,161
PAD: [illegible] HIAWATHA AVE		
[illegible]	[illegible]	2,162
[illegible]	[illegible]	2,163
PAD: [illegible] HIAWATHA AVE		
[illegible]	[illegible]	2,164
PAD: HIAWATHA AVE		
LOTS [illegible] DREAMWOLD		
[illegible]	[illegible]	2,165
[illegible]	[illegible]	2,166
PAD: [illegible] HIAWATHA AVE		
SEPULVEDA [illegible]	[illegible]	2,167
PAD: [illegible] GEORGIA AVE		
[illegible]	[illegible]	2,168
PAD: [illegible] MOHAWK AVE		
[illegible] SANTA BARBARA DR		
[illegible]		
TUMBERLIN [illegible] & LAUREN		
[illegible]		
PAD: [illegible] EL PORTAL AVE		
[illegible] MARILYN		
PAD: [illegible] EL PORTAL AVE		
[illegible] STEVEN [illegible] & WANDA M		
PAD: [illegible] EL PORTAL AVE		
PAD: [illegible] SANTA BARBARA AVE		
PAD: EL CAPITAN DR		

NAME - PARCEL NUMBER	TAXES DUE	SEQ #
ADAR STEVEN J & WANDA M	197.95	2,181
01-20-30-504-2900-0140		
PAD: EL CAPITAN DR		
ADAR STEVEN J & WANDA M	221.95	2,182
01-20-30-504-[illegible]		
PAD: EL CAPITAN DR		
HARRISON JOSEPH [illegible]	248.56	2,183
PAD: EL PORTAL AVE		
JENKINS PATRICIA A	646.12	2,184
PAD: [illegible] MARSHALL AVE		
PERRY RAYMOND [illegible]	279.00	2,185
PAD: 2551 MARSHALL AVE		
OUELLETTE THOMAS W	[illegible]	2,186
01-20-30-504-2900-0010 (HX)		
PAD: 2550 MARSHALL AVE		
MEACHEM RICKY & DANYETTE [illegible]	[illegible]	2,187
PAD: 2600 MARSHALL AVE		
DELOZ OIL INC	[illegible]	2,188
STEWART CARMEN [illegible]	1,1[illegible].91	2,189
PAD: [illegible] GEORGIA AVE		
[illegible] TRUSTEE	1,454.[illegible]	2,190
PAD: [illegible] GEORGIA AVE		
[illegible]	1,869.42	2,191
PAD: 2612 HARTWELL AVE		
[illegible]	1,243.[illegible]	2,192
PAD: [illegible]10 GEORGIA AVE		
MATTHEWS DOROTHY [illegible]	1,135.20	2,193
PAD: 2603 GEORGIA AVE		
AFFORDABLE HOME CENTER INC	1,[illegible].44	2,194
PAD: 2[illegible] GEORGIA AVE		
********PINE CREST HEIGHTS ESTAT	********	
******** [illegible]	********	
WETHERHOLD CHARLES & DOROTHY	844.88	2,195
PAD: 2629 S FRENCH AVE		
MILLS BELINDA	1,261.70	2,196
PAD: 2627 S FRENCH AVE		
ALBRIGHT ANTHONY & DENISE	742.13	2,197
PAD: 2626 S LAUREL AVE		
[illegible] PAULINE [illegible]	[illegible]	2,198
PAD: 2618 S LAUREL AVE		
JOHNSON DARREN [illegible]	765.67	2,199
PAD: [illegible] S ELM AVE		
******** [illegible]	********	
******** [illegible]	********	
[illegible] JOHN [illegible]	[illegible]	2,200
PAD: [illegible] SANFORD AVE		
[illegible]	[illegible]	2,201
[illegible]	[illegible]	2,202
[illegible] JOHN [illegible]	705.[illegible]	2,203
[illegible]	[illegible]	2,204
PAD: [illegible] PALMWAY AVE		
[illegible] DEBORAH A	[illegible]	2,205
PAD: 2600 S SANFORD AVE		
[illegible] PAMELA [illegible]	[illegible]	2,206
PAD: 2602 S SANFORD AVE		
KNIGHT CHARLES D & [illegible]	[illegible]	2,207
MARGARET M		
PAD: S PALMETTO AVE		
KNIGHT CHARLES D & MARGARET M	723.[illegible]	2,208
PAD: 2[illegible] MAGNOLIA AVE		
KNIGHT CHARLES D & MARGARET [illegible]	[illegible]	2,209
PAD: PALMETTO AVE		
BOWERS WILLIAM [illegible] & ALICE [illegible]	[illegible]	2,210
PAD: [illegible] MAGNOLIA AVE		
CONTINENTAL [illegible]	[illegible]	2,211
PAD: [illegible] PALMETTO AVE		
SABBAI JUDITH & SABBAI AMIR &	[illegible]	2,212
SABBAI OREN ET AL TRUSTEES		
SABBAI JUDITH & SABBAI AMIR &	25.70	2,213
SABBAI OREN ET AL TRUSTEES		
[illegible]	[illegible]	2,214
PAD: [illegible] MAGNOLIA AVE		
[illegible] PATRICIA [illegible]	202.11	2,215
PAD: [illegible] PARK AVE		
WARD JAMES [illegible] & PHYLLIS [illegible]	202.11	2,216
PAD: [illegible] PARK AVE		
[illegible]	[illegible]	2,217
PAD: [illegible] S MAGNOLIA AVE		
[illegible]	[illegible]	2,218
PAD: PARK AVE		
SABBAI JUDITH & SABBAI AMIR &	[illegible]	2,219
SABBAI OREN ET AL TRUSTEES		
SABBAI JUDITH & SABBAI AMIR &	[illegible]	2,220
SABBAI OREN ET AL TRUSTEES		
SABBAI JUDITH & SABBAI AMIR &	[illegible]	2,221
SABBAI OREN ET AL TRUSTEES		
SABBAI JUDITH & SABBAI AMIR &	[illegible]	2,222
SABBAI OREN ET AL TRUSTEES		
[illegible]	[illegible]	2,223
PAD: [illegible] W 26TH ST		

NAME - PARCEL NUMBER	TAXES DUE	SEQ #
E 68 FT OF LOTS 414 & 416		
DELP GRAYCE H & GRIFFIN JTS	41.96	2,214
FLORENCE & BARBOUR JOSEPHINE		
01-20-40-506-0000-4240		
DELP GRAYCE H & GRIFFIN JTS	82.52	2,225
FLORENCE & BARBOUR JOSEPHINE		
01-20-40-506-0000-4280		
LOTS 428 & 429 FRANK L		
REYNOLDS MARGOT E	637.67	2,228
01-20-40-506-0000-4470 (HX)		
PAD: 2617 E ELM AVE		
LOTS 447 & 448 FRANK L		
GRAFF ELAINE P	582.98	2,124
01-20-40-506-0000-4440 (HX)		
PAD: 2640 MYRTLE AVE		
S 1/2 OF LOT 444 & ALL LOT		
FOWLER ROSEMARY B PER REP FOR	1,214.15	2,228
EST OF RALPH E BIMAR		
01-20-40-506-0000-4430		
PAD: 2649 E ELM AVE		
LOTS 443 & 449 FRANK L		
BEYER OTTO W	1,112.40	2,229
01-20-40-506-0000-4610		
PAD: 2601 LAUREL AVE		
REED WILLIE F & YVETTE	478.85	2,230
01-20-40-506-0000-4420		
PAD: 2600 E ELM AVE		
BERRINGTON ROBERT M	463.52	2,231
01-20-40-506-0000-4640		
PAD: ELM AVE		
COLEMAN MATTHEW	598.74	2,232
01-20-40-506-0000-5180		
PAD: 2601 PARK DR		
LOT 518 & VACT ALLEY ON W		
******ANGLEWOOD CONDOMINIUM	*********	
******PORB 4551 PG 296	*********	
BAKER JOHN P & JOANN	567.24	2,233
01-20-40-506-0000-0610		
PAD: 700 N AIRPORT UNIT D-7 BL		
US BANK NATIONAL ASSN TR	551.01	2,234
01-20-40-507-0000-0610		
PAD: 700 AIRPORT BLVD B #6 A		
******DREAMWOLD MARIAN SEC	*********	
******PB 9 PG 101	*********	
FREDIANI LEO J & PHYLLIS	1,309.24	2,235
01-20-40-508-0000-0050 (HX)		
PAD: 2531 IROQUOIS AVE		
******DRUID PARK AMENDED PLAT	*********	
******PB 7 PG 6	*********	
FERALI ANGELO & FIORINA	21,462.34	2,236
01-20-40-512-0000-0010		
PAD: 601 W 27TH ST		
E 250 FT OF LOTS 1 TO 4		
CONFIDENTIAL PER STATUTES	1,491.31	2,237
119.07(3) (1) (CID# 369		
01-20-40-512-0000-0190 (HX)		
PAD: 2804 S FRENCH AVE		
N 1/2 FT OF S 38 FT OF E 150		
KENNETH P WHEELER MIN TAX	4,795.25	2,238
01-20-40-512-0000-0470 (HX)		
PAD: 2704 ORLANDO DR		
LOT 47 (LIE PER N 31 DEG 57		
KAZARIAN RALPH N	5,241.49	2,239
01-20-40-512-0000-0660		
PAD: 2920 ORLANDO (HWY 17-92)		
E 92 FT OF LOT 66 AMENDED		
******PARK VIEW 2ND ADD	*********	
******PB 4 PG 5	*********	
KILLIC HAEL	1,992.45	2,240
01-20-40-512-0000-0190		
PAD: 2810 PALMETTO (28121) AVE		
ALL LOT 19 & N 1/2 OF LOT 20		
MAC MILLAN JAMES A & SUE A	691.27	2,241
01-20-40-513-0000-0410		
PAD: 2821 PALMETTO AVE		
S 1/2 OF LOT 41 & ALL LOT 42		
MACMILLAN JAMES A & SUE A	2,617.10	2,242
01-20-40-513-0000-0410		
PAD: 2855 SANFORD AVE		
LOTS 37 & 38 (LESS RD) (HX)		
******PARK VIEW	*********	
******PB 4 PG 44	*********	
DATENHOFT WESTBROOK L	2,420.10	2,243
01-20-40-514-0000-0010		
PAD: 13TH ST		
LOTS 1 TO 6 & 10 FT OF VACD		
TOMLINSON CARL & PATRICK	800.05	2,244
01-20-40-514-0000-0030		
PAD: 2700 PARK AVE		
LOTS 3 & 4 (LESS N 5 FT OF		
******EVANS SUBD	*********	
******PB 1 PG 17	*********	
DITTMAN RAYMOND	849.74	2,245
01-20-40-516-0000-0070 (HX)		
PAD: 2813 S PARK AVE		
LOT 7 (LESS E 165 FT)		
MURPHY DESMOND	851.14	2,246
01-20-40-516-0000-0190 (HX)		
PAD: 2819 S PARK AVE		
N 1/2 OF LOT 8		
BANCS LOIS & MARIA	1,848.27	2,247
01-20-40-516-0000-0170		
PAD: 2812 S PARK AVE		
LOT 17 (LESS N 16 FT OF E		
ALLEN BETTY ANN	741.78	2,248
01-20-40-516-0000-0220 (HX)		
PAD: 2820 S PARK AVE		
LOTS 22 & 23		
******SMITH & PINECREST	*********	
******PB 10 PG 8 & 9	*********	
SPENCER MATTHEW D & LESLIE S	414.67	2,249
01-20-40-517-0000-0120 (HX)		
PAD: 113 PINE CREST DR		
SIMPSON JEFFREY T & SIMPSON	1,248.43	2,250
REBECCA A & FROSH JOSEPH M ETAL		
01-20-40-517-0000-0260		
PAD: 34 PINECREST DR		
STURGES BRENDA A	626.15	2,251
01-20-40-517-0000-0010 (HX)		
PAD: 103 LAUREL DR		
APPLING WAYNE L & RITA R	606.70	2,252
01-20-40-517-0000-0090 (HX)		
PAD: 127 LAUREL DR		
BRIANO DIANA P	731.86	2,253
01-20-40-517-0000-0240 (HX)		
PAD: 128 PINECREST DR		
******ROSALIND HEIGHTS	*********	
******PB 4 PG 4	*********	
REED JOHN D & MARY E	628.61	2,254
01-20-40-517-0000-0010		
PAD: 2882 S SANFORD AVE		
(LESS RW) BLK		
SPENCER MICHAEL A	424.70	2,255
01-20-40-517-0000-0040 (HX)		
PAD: 2911 E PALMETTO AVE		
MAYA RICHARD & VIRGINIA	463.91	2,256
01-20-40-517-0000-0060 (HX)		
PAD: 2900 S MAGNOLIA AVE		
LOTS 1 & 2 BLK 6		
GOTTFRIED LAWRENCE	1,154.68	2,257
01-20-40-517-0000-0100 (HX)		
PAD: 1030 MAGNOLIA AVE		
LOTS 10 11 & 12 BLK 6		
GOTTFRIED LAWRENCE	887.14	2,258
01-20-40-517-0000-0110		
PAD: 1014 MAGNOLIA AVE		
LOTS 13 TO 15 (LESS W 154		
SEC 02 TWP 20 RNG 30		
YOUNGBLOOD VIVIAN M TR &	1,145.46	2,259
MC GEE CORBIN E ET AL		
02-20-40-100-0170-0200 (HX)		
PAD: 2729 W 25TH ST		
YOUNGBLOOD VIVIAN M TR &	2,[illegible]	2,260
MC GEE CORBIN A ET AL		
02-20-40-100-0170-0090		
PAD: 2[illegible] W 25TH ST		
CURRY PHILLIP L	5,972.65	2,261

NAME - PARCEL NUMBER	TAXES DUE	SEQ #
02-20-40-100-0200-0000		
PAD: 2411 W 25TH ST		
SANFORD PINE RIDGE LTD	5,982.48	2,262
02-20-40-500-0010-0000		
SANFORD PINE RIDGE LTD	2,115.68	2,263
02-20-40-500-0010-0000		
AMERICAN STAR OIL INC	4,488.82	2,264
02-20-40-500-0010-0020		
PAD: 2900 W AIRPORT BLVD		
FITCHER LARTON R & OLIVIA M	1,224.66	2,265
02-20-40-500-0440-0000 (HX)		
PAD: 2708 RIDGEWOOD AVE		
******GENEVA TERRACE	*********	
******PB 11 PG 36	*********	
BELL ALVIN A	905.22	2,266
BELL ANITA A		
02-20-40-501-0000-0010 (HX)		
PAD: 2504 HIGHLAWN AVE		
******GENEVA TERRACE AMENDED	*********	
******PLAT	*********	
******PB 12 PG 42 & 43	*********	
REEDER OSCAR JR & SHELVIN	1,127.06	2,267
02-20-40-500-0000-0590		
PAD: 2511 RIDGEWOOD AVE		
FRIEDMAN OSCAR & SHELVIN H	1,410.52	2,268
02-20-40-500-0000-0000		
PAD: 2514 RIDGEWOOD AVE		
PAD: 2500 & HIGHLAWN AVE		
PAD: 2501 HIGHLAWN AVE		
SWANEY LORA M	707.44	2,269
MORGAN THOMAS		
02-20-40-500-0000-0410 (HX)		
PAD: 1501 TERRACE DR		
LOT 41 (LESS W 15.16 FT)		
GONZALEZ JOSE R	1,367.74	2,271
02-20-40-501-0000-0410		
PAD: 1501 TERRACE DR		
W 15.16 FT OF LOT 41 &		
******TERRACE, THE	*********	
******PB 14 PG 76 77	*********	
SMITH RAYMOND	1,617.80	2,272
02-20-40-501-0000-0370		
PAD: 1501 TERRACE CT		
COBB WILLIE E	1,035.26	2,273
02-20-40-501-0000-0470		
PAD: 1504 TERRACE CT		
SMITH RAYMOND	1,215.07	2,274
02-20-40-501-0000-0480		
PAD: 1504 TERRACE CT		
******HIDDEN LAKE VILLAS PH 1	*********	
******PB 26 PGS 99 & 100	*********	
PRINZ DEBRA	410.[illegible]	2,275
02-20-40-505-0000-0050 (HX)		
PAD: 1[illegible] SPREADING OAK CT		
******HIDDEN LAKE VILLAS PH 2	*********	
******PB 27 PG 1 & 2	*********	
KIRK JOHN F	476.18	2,276
02-20-40-510-0000-0040 (HX)		
PAD: 161 SANDPINE DR		
RYAN EDWARD E & MICHELLE	1,119.50	2,277
02-20-40-510-0000-0110		
PAD: 1160 SAND PINE CIR		
******PINE RIDGE CLUB VILLAGE 1, THE	*********	
******PB 3 & CONDO BLDG 9	*********	
******PB 35 PGS 28 TO 31	*********	
WILLIAMS MICHAEL E	761.85	2,278
02-20-40-510-0000-0[illegible]		
PAD: 2[illegible] S PINE RIDGE CIR		
UNIT 72 THE PINE RIDGE CLUB		
******PINE RIDGE CLUB VILLAGE 1 THE	*********	
******PB 10 BLDG 12	*********	
******ORB 1[illegible] PG 1494	*********	
JAFFEP MOHAMED A	1,079.[illegible]	2,279
02-20-40-510-0000-0820		
PAD: 2[illegible] S PINE RIDGE CIR		
UNIT 82 THE PINE RIDGE CLUB		
******PINE RIDGE CLUB VILLAGE 1 THE	*********	
******PB 10 BLDG 10	*********	
******ORB 1[illegible] PG 1[illegible]	*********	
MELENDEZ GLADYS	605.[illegible]	2,280
02-20-40-510-0000-0910 (HX)		
PAD: 1[illegible] S PINE RIDGE CIR		
UNIT 91 THE PINE RIDGE CLUB		
******PINE RIDGE CLUB VILLAGE 1 THE	*********	
******PB 10 BLDG 10	*********	
******ORB 1[illegible] PG 1[illegible]	*********	
MEDINA [illegible]		
02-20-40-510-0000-0410 (HX)		
PAD: 1[illegible] S PINE RIDGE CIR		
UNIT A1 THE PINE RIDGE CLUB		
******PLACID WOODS PH 4	*********	
******PB 11 PGS 25 THRU 29	*********	
ALSHAW DUANE A JR & KIMBERLY S	1,148.45	2,282
02-20-40-[illegible]-0000-0000 (HX)		
PAD: 115 PLACID LAKE DR		
MCCLAUGHLIN ROSEMARY	1,045.[illegible]	2,283
02-20-40-520-0001-0870 (HX)		
PAD: 11 PLACID LAKE DR		
******RIDGEWOOD VILLAS 4 (CONDO)	*********	
******ORB [illegible]	*********	
SIRIANNI [illegible]	115.04	2,284
02-20-40-521-0000-1030		
UNIT 103		
MOTA ENVIRONMENTAL INC	115.04	2,285
02-20-40-521-0000-1010		
UNIT 101		
ROSIER JOSEPH A	115.04	2,286
02-20-40-521-0000-1040		
UNIT 104		
******RIDGEWOOD VILLAS INC	115.04	2,287
02-20-40-521-0000-0000		
UNIT 107		
HOPE MADELINE C	115.04	2,288
02-20-40-521-0000-1080		
UNIT 108		
PENLEITNER [illegible]	115.04	2,289
02-20-40-521-0000-1090		
UNIT 109		
SCOTT DALEN F	115.04	2,290
02-20-40-521-0000-1110		
UNIT 111		
RIDGEWOOD VILLAS INC	115.04	2,291
02-20-40-521-0000-1220		
UNIT 122		
MOTA ENVIRONMENTAL INC	115.04	2,292
02-20-40-521-0000-1240		
UNIT 124		
U S BANK TRUSTEE	115.04	2,293
PRO		
02-20-40-521-0000-[illegible]		
UNIT 127		
SIRIANNI [illegible]	115.04	2,294
02-20-40-521-0000-[illegible]		
UNIT 2[illegible]		
RIEGLEMAN [illegible]	115.04	2,295
02-20-40-521-0000-[illegible]		
UNIT 2[illegible]		
RIDGEWOOD VILLAS INC	115.04	2,296
02-20-40-521-0000-[illegible]		
UNIT 2[illegible]		
READ WILLIAM JR	115.04	2,297
02-20-40-521-0000-[illegible]		
UNIT 2[illegible]		
RIDGEWOOD VILLAS INC	115.04	2,298
02-20-40-521-0000-[illegible]		
UNIT 2[illegible]		
RIEGLEMAN [illegible]	115.04	2,299
02-20-40-521-0000-[illegible]		
UNIT 2[illegible]		
REAL [illegible]	115.04	2,300
02-20-40-521-0000-[illegible]		
UNIT 2[illegible]		
RIDGEWOOD VILLAS INC	115.04	2,302
02-20-40-521-0000-[illegible]		

NAME - PARCEL NUMBER	TAXES DUE	SEQ #
UNIT 2[illegible]		
RIDGEWOOD VILLAS INC	115.04	2,303
02-20-40-521-0000-2200		
UNIT 220		
MOTA ENVIRONMENTAL INC	115.04	2,304
02-20-40-521-0000-2250		
UNIT 225		
NATIONAL TAX ASSISTANCE CORP	115.04	2,305
02-20-40-521-0000-[illegible]		
UNIT 229		
******PLACID WOODS PH 1	*********	
******PB 5[illegible] PG 45 & 46	*********	
******ALL [illegible] 20 40 519 0F01 0000	*********	
SANTIAGO GONZALO	940.92	2,306
02-20-40-577-0000-0110 (HX)		
PAD: 1[illegible] PLACID WOODS CT		
******PLACID WOODS PH 2	*********	
******PB 5[illegible] PG 4[illegible]	*********	
LOTTO LIVIA J	1,8[illegible].01	2,307
02-20-40-521-0000-1480		
PAD: 1[illegible] GLEASON ST		
******HIDDEN LAKE VILLAS PH 1	*********	
******PB 26 PGS 99 & 100	*********	
CITIZENBANK CORP	1,115.73	2,308
02-20-40-521-0000-0120 (HX)		
PAD: 141 [illegible] LAKE DR		
LANEY LORI	558.36	2,309
02-20-40-521-0000-0440 (HX)		
PAD: 143 SABAL PALM CT		
KISSIMMEE-TAXES DIV	2,158.10	2,310
02-20-40-521-0000-0710 (HX)		
PAD: 141 [illegible] LAKE DR		
GREENLAW PEVIN R & DIANNE	815.34	2,311
02-20-40-521-0000-0910 (HX)		
PAD: 102 SHADY LAKE DR		
DUNN RICHARD & CHARLENE	827.72	2,312
02-20-40-521-0000-0970 (HX)		
PAD: 264 [illegible] LAKE DR		
[illegible] TWP 20 RNG 30		
MC KEES RALPH E & RANDI L	2,085.12	2,313
02-20-40-[illegible]-0000-0000 (HX)		
PAD: 1400 W CRYSTAL DR		
******LOCH ARBOR CRYSTAL LAKES	*********	
******PB [illegible]	*********	
******PB 7 PGS 71 & 72	*********	
[illegible] BRENDA J &	1,450.94	2,314
[illegible] PATRICIA A		
02-20-40-[illegible]-0000-1520		
PAD: 1214 [illegible] DR		
N 90 FT OF W 143 FT OF LOT 107		
ROBERTSON THOMAS R	476.96	2,315
02-20-40-[illegible]-0000-1450 (HX)		
PAD: 207 VIKING RD		
LOTS 1[illegible] & 1[illegible] & E 30 FT OF		
[illegible] DARLA	2,641.41	2,316
02-20-40-[illegible]-0000-1470		
PAD: 208 ORANGE DR		
E 30 FT OF LOT 147 & ALL		
******LOCH ARBOR AIRPLANE SEC	*********	
******PB 9 PG 160	*********	
CAMPBELL BARBARA G &	1,417.[illegible]	2,317
MCCOLLUM FRANCES & WHITE TRACY		
02-20-40-504-0000-0000		
PAD: 212 HOMEWOOD DR		
CAMPBELL BARBARA G &	74.[illegible]	2,318
MCCOLLUM FRANCES & WHITE TRACY		
02-20-40-504-0000-0100		
PAD: HOMEWOOD DR		
******LOCH ARBOR	*********	
******[illegible] & WITMER REALTY	*********	
******N ETHAM [illegible] LAKE	*********	
TURNER [illegible] & SHANNON M	2,102.08	2,319
02-20-40-[illegible]-0000-0010 (HX)		
PAD: 161 FAIRWAY RD		
******LOCH ARBOR [illegible] PINES	*********	
******[illegible]	*********	
******PB [illegible]	*********	
HUNTSVILLE HARRY F & LAURA M	1,941.49	2,320
02-20-40-504-0000-[illegible] (HX)		
PAD: 231 [illegible] DR		
******LOCH ARBOR ISLE OF PINES	*********	
******SEC [illegible]	*********	
******PB [illegible]	*********	
CARTER ROBERT A & MARY	408.[illegible]	2,321
02-20-40-[illegible]-0000-0110		
PAD: 5 CRYSTAL DR		
[illegible]	[illegible]	2,322
02-20-40-[illegible]-0000-2240		
PAD: 5 CRYSTAL VIEW		
02-20-40-[illegible] FT OF LOT 20		
******[illegible] UNIT 1	*********	
******PB 44 PGS 24 THRU 26	*********	
[illegible] ROBERT A	1,749.10	2,323
02-20-40-512-0000-0220 (HX)		
PAD: 112 DELLCREST PL		
CHALBAUD CESAR & JANE	1,547.61	2,324
02-20-40-512-0000-0610 (HX)		
PAD: 117 DELLCREST PL		
******LOCH ARBOR UNIT 5	*********	
******PB 44 PGS 20 THRU 23	*********	
DILLARD LAWRENCE & KATHARINE	1,197.00	2,325
02-20-40-512-0000-0910 (HX)		
PAD: 444 BRIGHTVIEW DR		
[illegible]	[illegible]	2,326
02-20-40-512-0000-0970 (HX)		
PAD: 434 BRIGHTVIEW DR		
******CHASE GROVES UNIT 1	*********	
******PB 44 PGS 10 [illegible]	*********	
SHORETIM DEVELOPMENT A	1,[illegible]	2,327
DELLAMPIE		
02-20-40-517-0000-0410 (HX)		
PAD: 2801 ARAGON DR		
******CHASE GROVES UNIT 1A	*********	
******PB 44 PGS 1 & 2	*********	
GARILES ISAAC	1,480.[illegible]	2,328
02-20-40-517-0000-0700 (HX)		
PAD: 814 DELPINO PL		
LEVER JOHN	1,781.41	2,329
02-20-40-517-0000-0950 (HX)		
PAD: 844 DELPINO PL		
******CHASE GROVES UNIT 1B	*********	
******PB 44 PGS [illegible] & 4	*********	
TERRAZ JOHNNY	1,[illegible]	2,330
RIVERA SONIA M		
02-20-40-519-0000-0710		
PAD: 2[illegible] ALAMOSA PL		
RICHARD TOM JR & JEANNETTE M	1,613.87	2,331
02-20-40-519-0000-0830 (HX)		
PAD: 2[illegible] ALAMOSA PL		
******CHASE GROVES UNIT 4A	*********	
******PB 44 PGS 34 & 35	*********	
AIBE MICHAEL E & MORENIKE	1,438.80	2,332
02-20-40-521-0000-1040		
PAD: 2[illegible] AMAYA TER		
NAR DANIEL	1,744.93	2,333
02-20-40-521-0000-1080		
PAD: 2[illegible] CONTESSA CT		
PERRY NIMESH & MARCELLE	[illegible]	2,334
02-20-40-521-0000-1[illegible] (HX)		
PAD: 2[illegible] CONTESSA		
MITCHELL [illegible]	1,026.63	2,335
02-20-40-521-0000-1990 (HX)		
PAD: 2[illegible] AMAYA TER		
******CHASE GROVES UNIT 4B	*********	
******PB 44 PGS 62 THRU 64	*********	
HERNANDEZ CYNTHIA	1,[illegible]	2,336
02-20-40-522-0000-14[illegible] (HX)		
PAD: 1[illegible] BRIGHTVIEW DR		
******CHASE GROVES UNIT 4B	*********	
******PB 44 PGS 62 THRU 64	*********	
******ALL [illegible] 20 40 [illegible] & 4B	*********	
[illegible]	1,[illegible]	2,[illegible]
02-20-40-[illegible]		
PAD: 1[illegible] VINELAND PL		
[illegible] A COLLEEN	1,[illegible]	2,[illegible]
02-20-40-524-0000-1040		
PAD: 1014 VINELAND PL		

NAME - PARCEL NUMBER	TAXES DUE	SEQ. #
SANDERLIN [illegible]	[illegible]	[illegible]
[illegible]		
PAD: [illegible]		
NOR CAROLYN	[illegible]	[illegible]
[illegible]		
PAD: 946 [illegible]		
.....	.....	
.....	.....	
TRAN KIM T		
[illegible]		
PAD: [illegible]		
BOUNIALY ABASS	[illegible]	[illegible]
[illegible]		
PAD: 2558 [illegible]		
ROESCH ROBERT	[illegible]	[illegible]
[illegible]		
PAD: 2502 [illegible]		
FUTIKE TRICIA	[illegible]	[illegible]
[illegible]		
PAD: 1318 [illegible]		
.....	.....	
.....	.....	
DILLON ALBA	[illegible]	
[illegible]		
PAD: [illegible]		
DONCHOE [illegible]	[illegible]	[illegible]
[illegible]		
PAD: [illegible]		
GRIM THOMAS E	[illegible]	[illegible]
[illegible]		
PAD: [illegible]		
.....	.....	
.....	.....	
.....	.....	
BANK OF NEW YORK [illegible]	[illegible]	[illegible]
FBO		
[illegible]		
PAD: [illegible]		
HEWITT [illegible]	[illegible]	[illegible]
[illegible]		
PAD: [illegible]		
WHITAKER [illegible]		
[illegible]		
PAD: [illegible]		
MT BEATRICE [illegible]		
[illegible]		
PAD: [illegible]		
.....	.....	
.....	.....	
[illegible]	[illegible]	[illegible]
[illegible]		
PAD: [illegible]		
AMAS VEGA A		
TAX [illegible]		
[illegible]		
PAD: [illegible]		
[illegible]	[illegible]	[illegible]
[illegible]		
PAD: [illegible]		
MOORE [illegible]	[illegible]	[illegible]
[illegible]		
PAD: [illegible]		
CRAFT [illegible]		
[illegible]		
PAD: [illegible]		
.....	.....	
.....	.....	
.....	.....	
[illegible]		
PAD: [illegible]		
BROWN [illegible]	[illegible]	[illegible]
[illegible]		
PAD: [illegible]		
BLACK [illegible]	[illegible]	[illegible]
PAD: [illegible]		
.....	.....	
.....	.....	
[illegible]		
PAD: [illegible]		
[illegible]		
PAD: [illegible]		
.....	.....	
.....	.....	
[illegible]		
PAD: [illegible]		
MARTIN [illegible]	[illegible]	[illegible]
[illegible]		
PAD: [illegible]		
.....	.....	
.....	.....	
KEITH AARON [illegible]		
[illegible]		
PAD: [illegible]		
.....	.....	
.....	.....	
[illegible]		
PAD: [illegible]		
[illegible]		
[illegible]		
PAD: [illegible]		
.....	.....	
.....	.....	
[illegible]		
PAD: [illegible]		
.....	.....	
.....	.....	
[illegible]		
PAD: [illegible]		
.....	.....	
.....	.....	
[illegible]		
PAD: [illegible]		
WARD [illegible]	[illegible]	[illegible]
[illegible]		
PAD: [illegible]		
.....	.....	
.....	.....	
[illegible]		
PAD: [illegible]		
[illegible]		
[illegible]		
PAD: [illegible]		
[illegible]		
[illegible]		
PAD: [illegible]		
.....	.....	
.....	.....

NAME - PARCEL NUMBER	TAXES DUE	SEQ #
LOKEY ANN		
PAD: WILBUR AVE		
PRUITT CAROLYN A		
PAD: LAKE WYTHE AVE		
SHIRLEY LINDA		
PAD: WILBUR AVE		
HELL EDNA J		
LIMINET CAROL		
PAD: WILBUR AVE		
HELL EDNA J		
LIMINET CAROL		
PAD: WILBUR AVE		
MULLINS EDNA A		
PAD: LAKE WYTHE AVE		
MARMORALE EDNA		
ALVES FERNANDO		
PAD: LAKE WYTHE AVE		
MARMORALE EDNA		
ALVES FERNANDO		
PAD: LAKE WYTHE AVE		
MARMORALE EDNA		
ALVES FERNANDO		
PAD: LAKE WYTHE AVE		
VIEYRA [illegible]		
PAD: LAKE WYTHE AVE		
MARMORALE EDNA		
PAD: LAKE WYTHE AVE		
[illegible]		
[illegible]		
MCCOMBS [illegible]		
MCCOMBS [illegible]		
PAD: [illegible]		
[illegible]		
[illegible]		
[illegible]		
HAWK [illegible]		
[illegible]		
[illegible]		
[illegible]		
PAD: [illegible]		
[illegible]		
[illegible]		
[illegible]		

NAME - PARCEL NUMBER	TAXES DUE	SEQ #
.....	.....	
[illegible]		
[illegible]		
PAD: JONES AVE		
[illegible]		
PAD: JONES AVE		
[illegible]		
PAD: JONES AVE		
[illegible]		
PAD: 216 JONES AVE		
[illegible]		
[illegible]		
[illegible]		
PAD: 184 BIRDER AVE		
[illegible]		
PAD: BIRDER AVE		
[illegible]		
PAD: 124 BIRDER AVE		
[illegible]		
PAD: 114 BIRDER AVE		
[illegible]		
[illegible]		
[illegible]		
PAD: BIRDER AVE		
[illegible]		
[illegible]		
PAD: 7718 A SANFORD AVE		
[illegible]		
[illegible]		
[illegible]		
PAD: 141 BIRDER AVE		
[illegible]		
PAD: 124 BIRDER AVE		
[illegible]		
.....	.....	
.....	.....	
[illegible]		
[illegible]		
PAD: 111 KELLY DR		
[illegible]		
PAD: [illegible] SANFORD AVE		
[illegible]		
PAD: 427		
[illegible]		
PAD: 427		
[illegible]		
PAD: [illegible] BELFORD RD		
[illegible]		
[illegible]		
[illegible]		
PAD: [illegible]		
[illegible]		
PAD: [illegible] FRENCH AVE		
[illegible]		
PAD: [illegible]		
[illegible]		
PAD: 141 ROOSTER		
[illegible]		
[illegible]		
[illegible]		
[illegible]		
[illegible]		
.....	.....	
.....	.....	
[illegible]		
[illegible]		
[illegible]		
[illegible]		
[illegible]

NAME - PARCEL NUMBER	TAXES DUE	SEQ. #
16-20-30-502-0000-0180 (HX)		
PAD: 239 S 3RD ST		
S 1/2 OF LOT 18 + ALL LOT 19		
MEDINA JORGE	851.05	2,691
16-20-30-502-0200-0260 (HX)		
PAD: 1015 3RD ST		
LOT 26 + N 1/2 OF LOT 27 BLK 2		
BROWN, PAUL W	460.35	2,694
16-20-30-502-0300-0140 (HX)		
PAD: 1276 COUNTRY CLUB RD		
FITTCHER TAMERA N	1,647.44	2,695
16-20-30-502-0300-0190		
PAD: 774 N COUNTRY CLUB RD		
LOTS 39 & 40 (LESS REC'D)		
TEPPER, PAUL D	842.80	2,696
16-20-30-502-0400-0030		
PAD: 212 CLEEMONT AVE		
LOTS 3 & 4 BLK 4		
RODRIGUEZ VERNY	1,721.97	2,697
16-20-30-502-0800-0080 (HX)		
PAD: 112 FRANKLIN RD		
LOT 8 (LESS R/W) & ALL LOT 9		
NEIGHBOR MARILYN	749.62	2,698
16-20-30-502-1000-0280		
PAD: BROADMOOR ST		
MERRITTO MARILYN	408.52	2,699
16-20-30-502-1000-0310		
PAD: BROADMOOR ST		
[illegible]	[illegible]	2,700
16-20-30-502-1200-0154		
SEC 16 PT N OF NW COR LOT		
HOVIK MARK J & SANDRA L	868.63	2,701
16-20-30-502-1200-0290		
PAD: 208 BROADMOOR ST		
ALL LOT 9 & PT OF LOT 10 BEG		
******** LAKE VIEW LAKE MARY	********	
******** PB 5 PG 4	********	
WINGRAM APRIL L	799.56	2,702
16-20-30-504-0100-0050 (HX)		
PAD: 225 S 4TH ST		
LOTS 5 & 6 BLK 1		
******** [illegible]	********	
******** PB 5 PG 4	********	
WINGRAM APRIL	46.20	2,703
[illegible]		
N 1/2 OF LOT 1		
******** [illegible] VIEW 1ST ADD	********	
******** PB 5 PG 73	********	
WHITE SOVITE MELISSA & BONNESS	485.43	2,704
SANDRA ROLDAN BY STEVE ET AL		
[illegible]		
PAD: WHITNER ST		
LOTS 6, 7, 8 FOR 2 1ST ADD 1		
TYNDINGTON CHARLES	11032.38	2,705
TAYLOR KATHY		
16-20-30-504-0200-0130		
PAD: 1551 4TH ST		
LOTS 13, 14 BLK 7 1ST ADD		
******** LE TOURNEAU MARK	********	
******** PB 10 PG 46 & 47	********	
[illegible] ROBERT O MARLENE K	1,483.45	2,706
[illegible]		
16-20-30-509-0000-0092		
PAD: 400 S COUNTRY CLUB RD		
******** [illegible]	********	
******** [illegible]	********	
[illegible] FRANK H & DIANE J	1,951.34	2,708
[illegible]		
PAD: 301 CARDINAL OAKS CT		
[illegible]	[illegible]	2,710
[illegible]		
[illegible]		
[illegible]		
******** [illegible] LAKE MARY	********	
******** [illegible]	********	
[illegible]	[illegible]	2,712
[illegible]		
[illegible]		
16-20-30-[illegible] TWP 20 RNG 30		
[illegible] LAKE MARY LLC	[illegible]	2,713
[illegible] LIVING		
[illegible]		
PAD: 1001 W LAKE MARY BLVD		
******** [illegible] AT THE CROSSING	********	
******** [illegible]	********	
LAKE MARY [illegible]	[illegible]	2,714
[illegible] MARY A		
[illegible]		
PAD: 444 CANTERBURY DR		
LAKE MARY [illegible]	[illegible]	2,715
[illegible] MARY A		
[illegible]		
PAD: 444 CANTERBURY DR		
LAKE MARY [illegible]	[illegible]	2,716
[illegible] MARY A		
[illegible]		
PAD: 444 CANTERBURY DR		
LAKE MARY [illegible]	[illegible]	2,717
[illegible] MARY A		
[illegible]		
PAD: 444 CANTERBURY DR		
LAKE MARY [illegible]	[illegible]	2,718
[illegible] MARY A		
[illegible]		
PAD: 444 CANTERBURY DR		
LAKE MARY [illegible]	[illegible]	2,719
[illegible] MARY A		
[illegible]		
PAD: 444 CANTERBURY DR		
LAKE MARY [illegible]	[illegible]	2,720
[illegible] MARY A		
[illegible]		
PAD: 444 CANTERBURY DR		
LAKE MARY [illegible]	[illegible]	2,721
[illegible] MARY A		
[illegible]		
PAD: 444 CANTERBURY DR		
LAKE MARY [illegible]	[illegible]	2,722
[illegible] MARY A		
[illegible]		
PAD: 444 CANTERBURY DR		
LAKE MARY [illegible]	[illegible]	2,723
[illegible] MARY A		
[illegible]		
PAD: 444 CANTERBURY DR		
LAKE MARY [illegible]	[illegible]	2,724
[illegible] MARY A		
[illegible]		
PAD: 444 CANTERBURY DR		
LAKE MARY [illegible]	[illegible]	2,725
[illegible] MARY A		
[illegible]		
PAD: 444 CANTERBURY DR		
LAKE MARY [illegible]	[illegible]	2,726
[illegible] MARY A		
[illegible]		
PAD: 444 CANTERBURY DR		
LAKE MARY [illegible]	[illegible]	2,727
[illegible] MARY A		
[illegible]		
PAD: 444 CANTERBURY DR		
LAKE MARY [illegible]	[illegible]	2,728
[illegible] MARY A		
[illegible]		
PAD: 444 CANTERBURY DR		
LAKE MARY [illegible]	[illegible]	2,729
[illegible] MARY A		
[illegible]		
PAD: 444 CANTERBURY DR		
LAKE MARY [illegible]	[illegible]	2,730
[illegible] MARY A		
[illegible]		
PAD: 444 CANTERBURY DR		
LAKE MARY [illegible]	[illegible]	2,731
[illegible] MARY A		
[illegible]		
PAD: 444 CANTERBURY DR		
LAKE MARY [illegible]	[illegible]	2,732
[illegible] MARY A		
[illegible]		
PAD: 444 CANTERBURY DR		
LAKE MARY [illegible]	[illegible]	2,733
[illegible] MARY A		
[illegible]		
PAD: 444 CANTERBURY DR		
LAKE MARY [illegible]	[illegible]	2,734
[illegible] MARY A		
[illegible]		
PAD: 444 CANTERBURY DR		
LAKE MARY [illegible]	[illegible]	2,735
[illegible] MARY A		
[illegible]		
PAD: 444 CANTERBURY DR		
LAKE MARY [illegible]	[illegible]	2,736
[illegible] MARY A		
[illegible]		
PAD: 444 CANTERBURY DR		
LAKE MARY [illegible]	[illegible]	2,737
[illegible] MARY A		
[illegible]		
PAD: 444 CANTERBURY DR		
LAKE MARY [illegible]	[illegible]	2,738
[illegible] MARY A		
[illegible]		
PAD: 444 CANTERBURY DR		
LAKE MARY [illegible]	[illegible]	2,739
[illegible] MARY A		
[illegible]		
PAD: 444 CANTERBURY DR		
LAKE MARY [illegible]	[illegible]	2,740
[illegible] MARY A		
[illegible]		
PAD: 444 CANTERBURY DR		
LAKE MARY [illegible]	[illegible]	2,741
[illegible] MARY A		
[illegible]		
PAD: 444 CANTERBURY DR		
LAKE MARY [illegible]	[illegible]	2,742
[illegible] MARY A		
[illegible]		
PAD: 444 CANTERBURY DR		
LAKE MARY [illegible]	[illegible]	2,743
[illegible] MARY A		
[illegible]		
PAD: 444 CANTERBURY DR		
LAKE MARY [illegible]	[illegible]	2,744
[illegible] MARY A		
[illegible]		
PAD: 444 CANTERBURY DR		
LAKE MARY [illegible]	[illegible]	2,745
[illegible] MARY A		
[illegible]		
PAD: 444 CANTERBURY DR		
LAKE MARY [illegible]	[illegible]	2,746
[illegible] MARY A		
[illegible]		
PAD: 444 CANTERBURY DR		
LAKE MARY [illegible]	[illegible]	2,747
[illegible] MARY A		
[illegible]		
PAD: 444 CANTERBURY DR		
LAKE MARY [illegible]	[illegible]	2,748
[illegible] MARY A		
[illegible]		
PAD: 444 CANTERBURY DR		
LAKE MARY [illegible]	[illegible]	2,749
[illegible] MARY A		
[illegible]		
PAD: 444 CANTERBURY DR		
LAKE MARY [illegible]	[illegible]	2,750
[illegible] MARY A		
[illegible]		
PAD: 444 CANTERBURY DR		
LAKE MARY [illegible]	[illegible]	2,751
[illegible] MARY A		
[illegible]		
PAD: 444 CANTERBURY DR		
LAKE MARY [illegible]	[illegible]	2,752
[illegible] MARY A		
[illegible]		
PAD: 444 CANTERBURY DR		
LAKE MARY [illegible]	[illegible]	2,753
[illegible] MARY A		
[illegible]		
PAD: 444 CANTERBURY DR		
LAKE MARY [illegible]	[illegible]	2,754
[illegible] MARY A		
[illegible]		
PAD: 444 CANTERBURY DR		
LAKE MARY [illegible]	[illegible]	2,755
[illegible] MARY A		
[illegible]		
PAD: 444 CANTERBURY DR		
LAKE MARY [illegible]	[illegible]	2,756
[illegible] MARY A		
[illegible]		
PAD: 444 CANTERBURY DR		
LAKE MARY [illegible]	[illegible]	2,757
[illegible] MARY A		
[illegible]		
PAD: 444 CANTERBURY DR		
LAKE MARY [illegible]	[illegible]	2,758
[illegible] MARY A		
[illegible]		
PAD: 444 CANTERBURY DR		
LAKE MARY [illegible]	[illegible]	2,759
[illegible] MARY A		
[illegible]		
PAD: 444 CANTERBURY DR		
LAKE MARY [illegible]	[illegible]	2,760
[illegible] MARY A		
[illegible]		
PAD: 444 CANTERBURY DR		
LAKE MARY [illegible]	[illegible]	2,761
[illegible] MARY A		
[illegible]		
PAD: 444 CANTERBURY DR		
LAKE MARY [illegible]	[illegible]	2,762
[illegible] MARY A		
[illegible]		
PAD: 444 CANTERBURY DR		
LAKE MARY [illegible]	[illegible]	2,763
[illegible] MARY A		
[illegible]		
PAD: 444 CANTERBURY DR		
LAKE MARY [illegible]	[illegible]	2,764
[illegible] MARY A		
[illegible]		
PAD: 444 CANTERBURY DR		
LAKE MARY [illegible]	[illegible]	2,765
[illegible] MARY A		
[illegible]		
PAD: 444 CANTERBURY DR		
LAKE MARY [illegible]	[illegible]	2,766
[illegible] MARY A		
[illegible]		
PAD: 444 CANTERBURY DR		
LAKE MARY [illegible]	[illegible]	2,767
[illegible] MARY A		
[illegible]		
PAD: 444 CANTERBURY DR		
LAKE MARY [illegible]	[illegible]	2,768
[illegible] MARY A		
[illegible]		
PAD: 444 CANTERBURY DR		
LAKE MARY [illegible]	[illegible]	2,769
[illegible] MARY A		
[illegible]		
PAD: 444 CANTERBURY DR		
LAKE MARY [illegible]	[illegible]	2,770
[illegible] MARY A		
[illegible]		
PAD: 444 CANTERBURY DR		
LAKE MARY [illegible]	[illegible]	2,771
[illegible] MARY A		
[illegible]		
PAD: 444 CANTERBURY DR		
LAKE MARY [illegible]	[illegible]	2,772
[illegible] MARY A		
[illegible]		
PAD: 444 CANTERBURY DR		
LAKE MARY [illegible]	[illegible]	2,773
[illegible] MARY A		
[illegible]		
PAD: 444 CANTERBURY DR		
LAKE MARY [illegible]	[illegible]	2,774
[illegible] MARY A		
[illegible]		
PAD: 444 CANTERBURY DR		
LAKE MARY [illegible]	[illegible]	2,775
[illegible] MARY A		
[illegible]		
PAD: 444 CANTERBURY DR		
LAKE MARY [illegible]	[illegible]	2,776
[illegible] MARY A		
[illegible]		
PAD: 444 CANTERBURY DR		
LAKE MARY [illegible]	[illegible]	2,777
[illegible] MARY A		
[illegible]		
PAD: 444 CANTERBURY DR		
LAKE MARY [illegible]	[illegible]	2,778
[illegible] MARY A		
[illegible]		
PAD: 444 CANTERBURY DR		
LAKE MARY [illegible]	[illegible]	2,779
[illegible] MARY A		
[illegible]		
PAD: 444 CANTERBURY DR		
LAKE MARY [illegible]	[illegible]	2,780
[illegible] MARY A		
[illegible]		
PAD: 444 CANTERBURY DR		
LAKE MARY [illegible]	[illegible]	2,781
[illegible] MARY A		
[illegible]		
PAD: 444 CANTERBURY DR		
LAKE MARY [illegible]	[illegible]	2,782
[illegible] MARY A		
[illegible]		
PAD: 444 CANTERBURY DR		
LAKE MARY [illegible]	[illegible]	2,783
[illegible] MARY A		
[illegible]		
PAD: 444 CANTERBURY DR		
LAKE MARY [illegible]	[illegible]	2,784
[illegible] MARY A		
[illegible]		
PAD: 444 CANTERBURY DR		
LAKE MARY [illegible]	[illegible]	2,785
[illegible] MARY A		
[illegible]		
PAD: 444 CANTERBURY DR		
LAKE MARY [illegible]	[illegible]	2,786
[illegible] MARY A		
[illegible]		
PAD: 444 CANTERBURY DR		
LAKE MARY [illegible]	[illegible]	2,787
[illegible] MARY A		
[illegible]		
PAD: 444 CANTERBURY DR		
LAKE MARY [illegible]	[illegible]	2,788
[illegible] MARY A		
[illegible]		
PAD: 444 CANTERBURY DR		
LAKE MARY [illegible]	[illegible]	2,789
[illegible] MARY A		
[illegible]		
PAD: 444 CANTERBURY DR		
LAKE MARY [illegible]	[illegible]	2,790
[illegible] MARY A		
[illegible]		
PAD: 444 CANTERBURY DR		
LAKE MARY [illegible]	[illegible]	2,791
[illegible] MARY A		
[illegible]		
PAD: 444 CANTERBURY DR		
LAKE MARY [illegible]	[illegible]	2,792
[illegible] MARY A		
[illegible]		
PAD: 444 CANTERBURY DR		
LAKE MARY [illegible]	[illegible]	2,793
[illegible] MARY A		
[illegible]		
PAD: 444 CANTERBURY DR		
LAKE MARY [illegible]	[illegible]	2,794
[illegible] MARY A		
[illegible]		
PAD: 444 CANTERBURY DR		
LAKE MARY [illegible]	[illegible]	2,795
[illegible] MARY A		
[illegible]		
PAD: 444 CANTERBURY DR		
LAKE MARY [illegible]	[illegible]	2,796
[illegible] MARY A		
[illegible]		
PAD: 444 CANTERBURY DR		
LAKE MARY [illegible]	[illegible]	2,797
[illegible] MARY A		
[illegible]		
PAD: 444 CANTERBURY DR		
LAKE MARY [illegible]	[illegible]	2,798
[illegible] MARY A		
[illegible]		
PAD: 444 CANTERBURY DR		
LAKE MARY [illegible]	[illegible]	2,799
[illegible] MARY A		
[illegible]		
PAD: 444 CANTERBURY DR		
LAKE MARY [illegible]	[illegible]	2,800
[illegible] MARY A		
[illegible]		
PAD: 444 CANTERBURY DR		
LAKE MARY [illegible]	[illegible]	2,801
[illegible] MARY A		
[illegible]		
PAD: 444 CANTERBURY DR		
LAKE MARY [illegible]	[illegible]	2,802
[illegible] MARY A		
[illegible]		
PAD: 444 CANTERBURY DR		
LAKE MARY [illegible]	[illegible]	2,803
[illegible] MARY A		
[illegible]		
PAD: 444 CANTERBURY DR		
LAKE MARY [illegible]	[illegible]	2,804
[illegible] MARY A		
[illegible]		
PAD: 444 CANTERBURY DR		
LAKE MARY [illegible]	[illegible]	2,805
[illegible] MARY A		
[illegible]		
PAD: 444 CANTERBURY DR		
LAKE MARY [illegible]	[illegible]	2,806
[illegible] MARY A		
[illegible]		
PAD: 444 CANTERBURY DR		
LAKE MARY [illegible]	[illegible]	2,807
[illegible] MARY A		
[illegible]		
PAD: 444 CANTERBURY DR		
LAKE MARY [illegible]	[illegible]	2,808
[illegible] MARY A		
[illegible]		
PAD: 444 CANTERBURY DR		
LAKE MARY [illegible]	[illegible]	2,809
[illegible] MARY A		
[illegible]		
PAD: 444 CANTERBURY DR		
LAKE MARY [illegible]	[illegible]	2,810
[illegible] MARY A		
[illegible]		
PAD: 444 CANTERBURY DR		
LAKE MARY [illegible]	[illegible]	2,811
[illegible] MARY A		
[illegible]		
PAD: 444 CANTERBURY DR		
LAKE MARY [illegible]	[illegible]	2,812
[illegible] MARY A		
[illegible]		
PAD: 444 CANTERBURY DR		
LAKE MARY [illegible]	[illegible]	2,813
[illegible] MARY A		
[illegible]		
PAD: 444 CANTERBURY DR		
LAKE MARY [illegible]	[illegible]	2,814
[illegible] MARY A		
[illegible]		
PAD: 444 CANTERBURY DR		
LAKE MARY [illegible]	[illegible]	2,815
[illegible] MARY A		
[illegible]		
PAD: 444 CANTERBURY DR		
LAKE MARY [illegible]	[illegible]	2,816
[illegible] MARY A		
[illegible]		
PAD: 444 CANTERBURY DR		
LAKE MARY [illegible]	[illegible]	2,817
[illegible] MARY A		
[illegible]		
PAD: 444 CANTERBURY DR		
LAKE MARY [illegible]	[illegible]	2,818
[illegible] MARY A		
[illegible]		
PAD: 444 CANTERBURY DR		
LAKE MARY [illegible]	[illegible]	2,819
[illegible] MARY A		
[illegible]		
PAD: 444 CANTERBURY DR		
LAKE MARY [illegible]	[illegible]	2,820
[illegible] MARY A		
[illegible]		
PAD: 444 CANTERBURY DR		
LAKE MARY [illegible]	[illegible]	2,821
[illegible] MARY A		
[illegible]		
PAD: 444 CANTERBURY DR		
LAKE MARY [illegible]	[illegible]	2,822
[illegible] MARY A		
[illegible]		
PAD: 444 CANTERBURY DR		
LAKE MARY [illegible]	[illegible]	2,823
[illegible] MARY A		
[illegible]		
PAD: 444 CANTERBURY DR		
LAKE MARY [illegible]	[illegible]	2,824
[illegible] MARY A		
[illegible]		
PAD: 444 CANTERBURY DR		
LAKE MARY [illegible]	[illegible]	2,825
[illegible] MARY A		
[illegible]		
PAD: 444 CANTERBURY DR		
LAKE MARY [illegible]	[illegible]	2,826
[illegible] MARY A		
[illegible]		
PAD: 444 CANTERBURY DR		
LAKE MARY [illegible]	[illegible]	2,827
[illegible] MARY A		
[illegible]		
PAD: 444 CANTERBURY DR		
LAKE MARY [illegible]	[illegible]	2,828
[illegible] MARY A		
[illegible]		
PAD: 444 CANTERBURY DR		
LAKE MARY [illegible]	[illegible]	2,829
[illegible] MARY A		
[illegible]		
PAD: 444 CANTERBURY DR		
LAKE MARY [illegible]	[illegible]	2,830
[illegible] MARY A		
[illegible]		
PAD: 444 CANTERBURY DR		
LAKE MARY [illegible]	[illegible]	2,831
[illegible] MARY A		
[illegible]		
PAD: 444 CANTERBURY DR		
LAKE MARY [illegible]	[illegible]	2,832
[illegible] MARY A		
[illegible]		
PAD: 444 CANTERBURY DR		
LAKE MARY [illegible]	[illegible]	2,833
[illegible] MARY A		
[illegible]		
PAD: 444 CANTERBURY DR		
LAKE MARY [illegible]	[illegible]	2,834
[illegible] MARY A		
[illegible]		
PAD: 444 CANTERBURY DR		
LAKE MARY [illegible]	[illegible]	2,835
[illegible] MARY A		
[illegible]		
PAD: 444 CANTERBURY DR		
LAKE MARY [illegible]	[illegible]	2,836
[illegible] MARY A		
[illegible]		
PAD: 444 CANTERBURY DR		
LAKE MARY [illegible]	[illegible]	2,837
[illegible] MARY A		
[illegible]		
PAD: 444 CANTERBURY DR		
LAKE MARY [illegible]	[illegible]	2,838
[illegible] MARY A		
[illegible]		
PAD: 444 CANTERBURY DR		
LAKE MARY [illegible]	[illegible]	2,839
[illegible] MARY A		
[illegible]		
PAD: 444 CANTERBURY DR		
LAKE MARY [illegible]	[illegible]	2,840
[illegible] MARY A		
[illegible]		
PAD: 444 CANTERBURY DR		
LAKE MARY [illegible]	[illegible]	2,841
[illegible] MARY A		
[illegible]		
PAD: 444 CANTERBURY DR		
LAKE MARY [illegible]	[illegible]	2,842
[illegible] MARY A		
[illegible]		
PAD: 444 CANTERBURY DR		
LAKE MARY [illegible]	[illegible]	2,843
[illegible] MARY A		
[illegible]		
PAD: 444 CANTERBURY DR		
LAKE MARY [illegible]	[illegible]	2,844
[illegible] MARY A		
[illegible]		
PAD: 444 CANTERBURY DR		
LAKE MARY [illegible]	[illegible]	2,845
[illegible] MARY A		
[illegible]		
PAD: 444 CANTERBURY DR		
LAKE MARY [illegible]	[illegible]	2,846
[illegible] MARY A		
[illegible]		
PAD: 444 CANTERBURY DR		
LAKE MARY [illegible]	[illegible]	2,847
[illegible] MARY A		
[illegible]		
PAD: 444 CANTERBURY DR		
LAKE MARY [illegible]	[illegible]	2,848
[illegible] MARY A		
[illegible]		
PAD: 444 CANTERBURY DR		
LAKE MARY [illegible]	[illegible]	2,849
[illegible] MARY A		
[illegible]		
PAD: 444 CANTERBURY DR		
LAKE MARY [illegible]	[illegible]	2,850
[illegible] MARY A		
[illegible]		
PAD: 444 CANTERBURY DR		
LAKE MARY [illegible]	[illegible]	2,851
[illegible] MARY A		
[illegible]		
PAD: 444 CANTERBURY DR		
LAKE MARY [illegible]	[illegible]	2,852
[illegible] MARY A		
[illegible]		
PAD: 444 CANTERBURY DR		
LAKE MARY [illegible]	[illegible]	2,853
[illegible] MARY A		
[illegible]		
PAD: 444 CANTERBURY DR		
LAKE MARY [illegible]	[illegible]	2,854
[illegible] MARY A		
[illegible]		
PAD: 444 CANTERBURY DR		
LAKE MARY [illegible]	[illegible]	2,855
[illegible] MARY A		
[illegible]		
PAD: 444 CANTERBURY DR		
LAKE MARY [illegible]	[illegible]	2,856
[illegible] MARY A		
[illegible]		
PAD: 444 CANTERBURY DR		
LAKE MARY [illegible]	[illegible]	2,857
[illegible] MARY A		
[illegible]		
PAD: 444 CANTERBURY DR		
LAKE MARY [illegible]	[illegible]	2,858
[illegible] MARY A		
[illegible]		
PAD: 444 CANTERBURY DR		
LAKE MARY [illegible]	[illegible]	2,859
[illegible] MARY A		
[illegible]		
PAD: 444 CANTERBURY DR		
LAKE MARY [illegible]	[illegible]	2,860
[illegible] MARY A		
[illegible]		
PAD: 444 CANTERBURY DR		
LAKE MARY [illegible]	[illegible]	2,861
[illegible] MARY A		
[illegible]		
PAD: 444 CANTERBURY DR		
LAKE MARY [illegible]	[illegible]	2,862
[illegible] MARY A		
[illegible]		
PAD: 444 CANTERBURY DR		
LAKE MARY [illegible]	[illegible]	2,863
[illegible] MARY A		
[illegible]		
PAD: 444 CANTERBURY DR		
LAKE MARY [illegible]	[illegible]	2,864
[illegible] MARY A		
[illegible]		
PAD: 444 CANTERBURY DR		
LAKE MARY [illegible]	[illegible]	2,865
[illegible] MARY A		
[illegible]		
PAD: 444 CANTERBURY DR		
LAKE MARY [illegible]	[illegible]	2,866
[illegible] MARY A		
[illegible]		
PAD: 444 CANTERBURY DR		
LAKE MARY [illegible]	[illegible]	2,867
[illegible] MARY A		
[illegible]		
PAD: 444 CANTERBURY DR		
LAKE MARY [illegible]	[illegible]	2,868
[illegible] MARY A		
[illegible]		
PAD: 444 CANTERBURY DR		
LAKE MARY [illegible]	[illegible]	2,869
[illegible] MARY A		
[illegible]		
PAD: 444 CANTERBURY DR		
LAKE MARY [illegible]	[illegible]	2,870
[illegible] MARY A		
[illegible]		
PAD: 444 CANTERBURY DR		
LAKE MARY [illegible]	[illegible]	2,871
[illegible] MARY A		
[illegible]		
PAD: 444 CANTERBURY DR		
LAKE MARY [illegible]	[illegible]	2,872
[illegible] MARY A		
[illegible]		
PAD: 444 CANTERBURY DR		
LAKE MARY [illegible]	[illegible]	2,873
[illegible] MARY A		
[illegible]		
PAD: 444 CANTERBURY DR		
LAKE MARY [illegible]	[illegible]	2,874
[illegible] MARY A		
[illegible]		
PAD: 444 CANTERBURY DR		
LAKE MARY [illegible]	[illegible]	2,875
[illegible] MARY A		
[illegible]		
PAD: 444 CANTERBURY DR		
LAKE MARY [illegible]	[illegible]	2,876
[illegible] MARY A		
[illegible]		
PAD: 444 CANTERBURY DR		
LAKE MARY [illegible]	[illegible]	2,877
[illegible] MARY A		
[illegible]		
PAD: 444 CANTERBURY DR		
LAKE MARY [illegible]	[illegible]	2,878
[illegible] MARY A		
[illegible]		
PAD: 444 CANTERBURY DR		
LAKE MARY [illegible]	[illegible]	2,879
[illegible] MARY A		
[illegible]		
PAD: 444 CANTERBURY DR		
LAKE MARY [illegible]	[illegible]	2,880
[illegible] MARY A		
[illegible]		
PAD: 444 CANTERBURY DR		
LAKE MARY [illegible]	[illegible]	2,881
[illegible] MARY A		
[illegible]		
PAD: 444 CANTERBURY DR		
LAKE MARY [illegible]	[illegible]	2,882
[illegible] MARY A		
[illegible]		
PAD: 444 CANTERBURY DR		
LAKE MARY [illegible]	[illegible]	2,883
[illegible] MARY A		
[illegible]		
PAD: 444 CANTERBURY DR		
LAKE MARY [illegible]	[illegible]	2,884
[illegible] MARY A		
[illegible]		
PAD: 444 CANTERBURY DR		
LAKE MARY [illegible]	[illegible]	2,885
[illegible] MARY A		
[illegible]		
PAD: 444 CANTERBURY DR		
LAKE MARY [illegible]	[illegible]	2,886
[illegible] MARY A		
[illegible]		
PAD: 444 CANTERBURY DR		
LAKE MARY [illegible]	[illegible]	2,887
[illegible] MARY A		
[illegible]		
PAD: 444 CANTERBURY DR		
LAKE MARY [illegible]	[illegible]	2,888
[illegible] MARY A		
[illegible]		
PAD: 444 CANTERBURY DR		
LAKE MARY [illegible]	[illegible]	2,889
[illegible] MARY A		
[illegible]		
PAD: 444 CANTERBURY DR		
LAKE MARY [illegible]	[illegible]	2,890
[illegible] MARY A		
[illegible]		
PAD: 444 CANTERBURY DR		
LAKE MARY [illegible]	[illegible]	2,891
[illegible] MARY A		
[illegible]		
PAD: 444 CANTERBURY DR		
LAKE MARY [illegible]	[illegible]	2,892
[illegible] MARY A		
[illegible]		
PAD: 444 CANTERBURY DR		
LAKE MARY [illegible]	[illegible]	2,893
[illegible] MARY A		
[illegible]		
PAD: 444 CANTERBURY DR		
LAKE MARY [illegible]	[illegible]	2,894
[illegible] MARY A		
[illegible]		
PAD: 444 CANTERBURY DR		
LAKE MARY [illegible]	[illegible]	2,895
[illegible] MARY A		
[illegible]		
PAD: 444 CANTERBURY DR		
LAKE MARY [illegible]	[illegible]	2,896
[illegible] MARY A		
[illegible]		
PAD: 444 CANTERBURY DR		
LAKE MARY [illegible]	[illegible]	2,897
[illegible] MARY A		
[illegible]		
PAD: 444 CANTERBURY DR		
LAKE MARY [illegible]	[illegible]	2,898
[illegible] MARY A		
[illegible]		
PAD: 444 CANTERBURY DR		
LAKE MARY [illegible]	[illegible]	2,899
[illegible] MARY A		
[illegible]		
PAD: 444 CANTERBURY DR		
LAKE MARY [illegible]	[illegible]	2,900
[illegible] MARY A		
[illegible]		
PAD: 444 CANTERBURY DR		
LAKE MARY [illegible]	[illegible]	2,901
[illegible] MARY A		
[illegible]		
PAD: 444 CANTERBURY DR		
LAKE MARY [illegible]	[illegible]	2,902
[illegible] MARY A		
[illegible]		
PAD: 444 CANTERBURY DR		
LAKE MARY [illegible]	[illegible]	2,903
[illegible] MARY A		
[illegible]		
PAD: 444 CANTERBURY DR		
LAKE MARY [illegible]	[illegible]	2,904
[illegible] MARY A		
[illegible]		
PAD: 444 CANTERBURY DR		
LAKE MARY [illegible]	[illegible]	2,905
[illegible] MARY A		
[illegible]		
PAD: 444 CANTERBURY DR		
LAKE MARY [illegible]	[illegible]	2,906
[illegible] MARY A		
[illegible]		
PAD: 444 CANTERBURY DR		
LAKE MARY [illegible]	[illegible]	2,907
[illegible] MARY A		
[illegible]		
PAD: 444 CANTERBURY DR		
LAKE MARY [illegible]	[illegible]	2,908
[illegible] MARY A		
[illegible]		
PAD: 444 CANTERBURY DR		
LAKE MAR

NAME - PARCEL NUMBER	TAXES DUE	SEQ #

NAME - PARCEL NUMBER	TAXES DUE	SEQ #

NAME - PARCEL NUMBER	TAXES DUE	SEQ #

NAME - PARCEL NUMBER	TAXES DUE	SEQ #
[illegible]	[illegible]	[illegible]

NAME - PARCEL NUMBER	TAXES DUE	SEQ #
[illegible]	[illegible]	[illegible]

NAME - PARCEL NUMBER	TAXES DUE	SEQ #
[illegible]	[illegible]	[illegible]

NAME - PARCEL NUMBER	TAXES DUE	SEQ. #
[illegible]	[illegible]	
[illegible]	[illegible]	
[illegible]	[illegible]	

NAME PARCEL NUMBER	TAXES DUE	SEQ #
[illegible]	[illegible]	
[illegible]	[illegible]	
[illegible]	[illegible]	

NAME - PARCEL NUMBER	TAXES DUE	SEQ #
********HACIENDA VILLAGE	********	
********ORB 2295 PG 569	********	
BURNS MARTHA J &	167.55	1,267
BURNS JOSEPHINE E		
34-20-30-SMD-0000-1240 (HX)		
PAD: 139 LAS ALMAS DR		
UNIT 139		
BELL GREGORY M JR	54.20	1,270
34-20-30-SMD-0000-1460 (HX)		
PAD: 146 VISTA CIR		
UNIT 146		
DAVEY VIRGINIA M LIFE EST	50.42	1,271
THURMAN RICHARD D		
34-20-30-SMD-0000-1810 (HX)		
PAD: 181 R LA VISTA CR		
UNIT 181		
WYLAM FLORENCE HEIRS	39.08	1,2[illegible]
C/O REBECCA FIERLE		
34-20-30-SMD-0000-2340		
PAD: 234 VISTA PICA DR		
UNIT 234		
RUDOLPH FRANK T JR	91.58	1,[illegible]
34-20-30-SMD-0000-[illegible] (HX)		
PAD: 254 W LA VISTA DR		
UNIT 254		
MOLITT KENNETH L & JOANNE	167.12	1,274
34-20-30-SMD-0000-2640		
PAD: 264 PONCE DE LEON DR		
UNIT 264		
IVITY ESTELLE	158.42	1,[illegible]
34-20-30-SMD-0000-2760 (HX)		
PAD: 276 PONCE DE LEON DR		
UNIT 276		
SANDERS PATRICIA L PER REP	1278.10	1,[illegible]
ESTATE OF REGINA A RUSH		
34-20-30-SMD-0000-3210 (HX)		
PAD: 321 CASA GRANDE CT		
UNIT 321		
FLOYD ROBERT C & GARNETT A	[illegible]	
34-20-30-SMD-0000-3410 (HX)		
PAD: 340 CASA GRANDE DR		
UNIT 340		
CARDIN LEONARD M & JUANITA M	[illegible]	
34-20-30-SMD-0000-3590		
PAD: 359 CASA GRANDE DR		
UNIT 359		
SMITH CLIFFORD L & LORETTA M	[illegible]	
34-20-30-SMD-0000-3950 (HX)		
PAD: 395 EL CAMINO REAL		
UNIT 395		
MOHR MARGARET R	669.30	1,[illegible]
34-20-30-SMD-0000-4680		
PAD: 468 PONCE DE LEON DR		
UNIT 468		
SEC 35 TWP [illegible] RNG [illegible]		
********NORTH ORLANDO RANCHES SEC 06	********	
********PB [illegible]	********	
KIEFFER JOHN R	[illegible]	
35-20-30-501-0000-0[illegible]		
PAD: 641 PEARL RD		
RODRIGUEZ HILDA G	1,104.70	[illegible]
35-20-30-501-0810-0[illegible] (HX)		
PAD: 810 BITON RD		
HEATH ALAN & SHERRY	[illegible]	
35-20-30-501-0802-0140 (HX)		
PAD: 617 ALTON RD		
COSTA JAMIE	[illegible]	
35-20-30-501-4900-[illegible] (HX)		
PAD: 495 PEARL RD		
BLUSHER KELLY HEIRS	[illegible]	
35-20-30-501-0900-[illegible] (HX)		
PAD: 635 PEARL RD		
********WINDING HOLLOW UNIT	********	
********PB 47 PGS 94-[illegible]	********	
WEISMAN TYLER B & SARAH E H	[illegible]	
35-20-30-502-0000-0160 (HX)		
[illegible]		
HERSHIMER WILBER F [illegible]	[illegible]	
MICHELE L		
[illegible] (HX)		
PAD: 216 SPRINGVIEW CT		
********STONE GABLE	********	
********PB 54 PGS 13 & 14	********	
GARCIA ORLANDO & DIANA	[illegible]	
35-20-30-501-0000-0110		
PAD: 130 STONE GABLE CIR		
DAVID ARNIE A & MARIE J R	[illegible]	
35-20-30-501-0000-0[illegible] (HX)		
PAD: 149 TENNIS CT		
********NORTH ORLANDO RANCHES SEC 06	********	
********PB 11 PGS 11[illegible]	********	
WHITE JERRY & DEBRA	[illegible]	
35-20-30-SAK-0000-0[illegible] (HX)		
PAD: 217 MOCKINGBIRD LN		
********PARKSTONE	********	
********PB [illegible]	********	
ARTANDI RICHARD & KATHY	[illegible]	
35-20-30-SPH-0000-0590 (HX)		
PAD: 218 TAVESTOCK LOOP		
OTTO CHRISTOPHER & TAMMY	[illegible]	
35-20-30-SPH-0000-0790 (HX)		
PAD: 209 TAVESTOCK LOOP		
BRIERO MICHEL A & IRENE I	[illegible]	
35-20-30-SPH-0000-0820		
PAD: 203 TAVESTOCK LOOP		
BARNER MITCHELL F & CHERYL A	[illegible]	
35-20-30-SPH-0000-0840 (HX)		
PAD: 297 TAVESTOCK LOOP		
SCHWIER DANIEL B & BETH A	[illegible]	
35-20-30-SPH-0000-3030		
PAD: 203 TAVESTOCK LOOP		
********PARKSTONE UNIT [illegible]	********	
********PB [illegible]	********	
LUTCHMIDAT TARMANAND & DEVIKA	[illegible]	
[illegible]		
MARINA ISLE [illegible]	[illegible]	
[illegible]		
PAD: 2038 MARINA ISLE CT		
SUMAL KENNETH E JR PER REP [illegible]	[illegible]	
EST OF KENNETH E SUMAL		
[illegible]		
PAD: [illegible]		
********LAKE DESSOUR HEIGHTS UNRECD	********	
********PLAT	********	
HOFFMANN JOHN W	[illegible]	
[illegible] (HX)		
PAD: 1650 SWAMP LN		
SEC 01 TWP 20S RGE 31E STATE		
ATTAWAY DOUGLAS F	[illegible]	
[illegible]		
PAD: 1591 SWAMP LN		
SEC 01 TWP [illegible]		
ATTAWAY [illegible]	[illegible]	
[illegible]		
PAD: SWAMP LN		
SEC 01 TWP [illegible]		
HAWKINS [illegible] & [illegible]	[illegible]	
[illegible]		
PAD: SWAMP LN		
SEC 01 TWP [illegible]		
HAWKINS RICHARD & GLENDA	[illegible]	
[illegible]		
PAD: [illegible] SWAMP LN		
SEC 01 TWP [illegible]		
MURRAY [illegible]	[illegible]	
[illegible]		
SEC 01 TWP [illegible]		
DANFORTH [illegible]	[illegible]	
DANFORTH [illegible]		
[illegible]		
PAD: SWAMP LN		
SEC 01 TWP [illegible]		

NAME - PARCEL NUMBER	TAXES DUE	SEQ #
DANFORTH [illegible] &	14.07	1,307
[illegible]		
[illegible] (HX)		
PAD: [illegible] CLARK CIR		
SEC 01 TWP [illegible]		
[illegible] PATRICK M	[illegible]	1,308
[illegible] (HX)		
PAD: [illegible] CLAY CIR		
DANFORTH [illegible] &	168.10	1,309
[illegible]		
[illegible]		
[illegible]		
PAD: [illegible] CIR		
[illegible]		
[illegible]		
[illegible]

NAME - PARCEL NUMBER	TAXES DUE	SEQ #
********LORENZO	********	
********PB * PN 48	********	
MC KEE JAMES K & BETTY J		
04-20-31-301-000-080		
PAD: 508 ROSE ST		
BEALL JOSEPH K		
SYLVIA DANA		
06-20-31-301-000-080		
PAD: 412 ROSS ST		
E 1/2 OF LOT 8 (EXCEPT N 11		
WALTER MORRIS F		
07-20-31-100-004-000		
PAD: 1240 SILVER LAKE ST		
TUVELLE JOSEPH K & NANCY		
08-20-31-100-004-000		
PAD: 1355 E MELLONVILLE AVE		
LINTON JOHN D WAGNER		
********[illegible]	********	
********[illegible]	********	
********[illegible]	********

NAME - PARCEL NUMBER	TAXES DUE	SEQ. #
[illegible]	[illegible]	[illegible]

NAME - PARCEL NUMBER	TAXES DUE	SEQ. #
[illegible]	[illegible]	[illegible]

NAME - PARCEL NUMBER	TAXES DUE	SEQ. #
[illegible]	[illegible]	[illegible]

NAME - PARCEL NUMBER	TAXES DUE	SEQ. #
09-20-32-301-0360-0000 (HX)		
PAD: 500 SHAWNEE TRL		
SEC 09 TWP 20S RGE 32E BEG		
KUIPER LAURA L	489.02	3,619
09-20-32-301-0380-0000		
PAD: INDIAN CYPRESS TRL		
SEC 09 TWP 20S RGE 32E BEG		
WILLIAMSON JAMES C &	571.81	3,620
LAFFITT CATHY L		
09-20-32-301-0440-0000 (HX)		
PAD: 1081 BURNT TREE RD		
SEC 09 TWP 20S RGE 32E BEG		
CARR ANTHONY W	877.74	3,621
09-20-32-301-0560-0000		
PAD: 1300 APAPANO TRL		
SEC 09 TWP 20S RGE 32E BEG		
MIDDLETON KENNETH W &	673.06	3,622
MIDDLETON AUDREY		
09-20-32-301-0570-0000 (HX)		
PAD: 1340 APAPANO TRL		
SEC 09 TWP 20S RGE 32E BEG		
RODRIGUEZ MACARIO JR	1,467.06	3,623
09-20-32-301-0582-0000		
[illegible]		
[illegible] TWP 20S RGE 32E BEG		
ALLEN WANDA D &	1,361.24	3,624
[illegible]		
[illegible] 0740-0000 (HX)		
[illegible] SHAWNEE TRL		
[illegible] TWP 20S RGE 32E		
SEC 10 TWP 20 RNG 32		
*******LAKE HARNEY ESTATES	********	
******* 1 ACRE DEVELOPMENT 296 PARCELS	********	
*******ALSO IN 10 & 11 & 14-20-32	********	
COX ARTHUR C & JOYCE S	806.64	3,626
10-20-32-3AE-0010-0000		
PAD: SETTLERS LOOP		
SEC 11 TWP 20S RGE 32E BEG		
BARTA ROBERT E & LORI D	567.25	3,627
[illegible]		
PAD: 1147 SETTLERS LOOP		
SEC 11 TWP 20S RGE 32E BEG		
DU TREUIL VAN	1,865.87	3,628
10-20-32-3AE-0018-0000		
PAD: 1087 SETTLERS LOOP		
SEC 11 TWP 20S RGE 32E BEG		
SANDLER MICHAEL F	784.21	3,629
10-20-32-3AE-001D-0000		
SEC 11 TWP 20S RGE 32E BEG		
BROWN ROBERT D	402.06	3,630
10-20-32-3AE-001E-0000 (HX)		
PAD: 1018 SETTLERS LOOP		
SEC 11 TWP 20S RGE 32E BEG		
JACOBS NICKY D & LISA L	473.67	3,631
[illegible]		
PAD: HOLDER LN		
SEC 11 TWP 20S RGE 32E BEG		
STEELE RICK A	735.24	3,632
10-20-32-3AE-002D-0000 (HX)		
PAD: 1124 E OSCEOLA RD		
SEC 11 TWP 20S RGE 32E BEG		
KNIGHT MARVIN F JR & MELISSA H	632.71	3,633
10-20-32-3AE-002G-0000		
PAD: 1076 E OSCEOLA RD		
SEC 11 TWP 20S RGE 32E BEG		
HOFMANN RICHARD A/MITSUKO T	428.12	3,634
10-20-32-3AE-004C-0000 (HX)		
PAD: 1456 BRIGHAM LOOP		
SEC 14 TWP 20S RGE 32E BEG		
ALFERI STEVE & KYNDRA	1,802.20	3,635
[illegible] 0043-0000		
PAD: WINONA DR		
SEC 14 TWP 20S RGE 32E BEG		
HEALD RICHARD P &	654.14	3,636
FELLERING ANNA		
10-20-32-3AE-004P-0000		
PAD: 1440 BRIGHAM LOOP		
SEC 14 TWP 20S RGE 32E BEG		
WEST EUGENE P & BEVERLY J	723.94	3,637
10-20-32-3AE-005H-0000 (HX)		
PAD: 1321 SUTTON TRL		
SEC 11 TWP 20S RGE 32E BEG		
EWING DONALD L TRUSTEE	2,113.94	3,638
[illegible]		
PAD: WINONA DR		
SEC 11 TWP 20S RGE 32E BEG		
LEE CHRISTOPHER S & RUTH E	1,214.50	3,639
10-20-32-3AE-005G-0000 (HX)		
PAD: SUTTON TRL		
SEC 11 TWP 20S RGE 32E FM NW		
TAYLOR DAVID R & CYNTHIA L	1,663.48	3,640
10-20-32-3AE-005N-0000		
PAD: 1057 WINONA DR		
SEC 11 TWP 20S RGE 32E BEG		
SIMPSON DAVID K & LORI E L	187.37	3,641
10-20-32-3AE-005P-0000 (HX)		
PAD: 1233 SETTLERS LOOP		
SEC 11 TWP 20S RGE 32E BEG		
LAWRENCE JAMES E & JANICE C	572.58	3,642
10-20-32-3AE-005S-0000 (HX)		
PAD: 1280 SETTLERS LOOP		
SEC 11 TWP 20S RGE 32E BEG		
MICHAUD YVONNE	616.51	3,643
10-20-32-3AE-005T-0000 (HX)		
PAD: 1174 SETTLERS LOOP		
SEC 11 TWP 20S RGE 32E BEG		
WILKINS RUSSELL	581.83	3,644
10-20-32-3AE-006P-0000		
PAD: 1249 SUTTON TRL		
SEC 14 TWP 20S RGE 32E BEG		
AXIME MISTY M &	783.51	3,645
[illegible]		
PAD: 1437 W OAKON COVE		
SEC 11 TWP 20S RGE 32E BEG		
WATTS JAMES V/BULLETTE	654.40	3,646
10-20-32-3AE-006N-0000		
PAD: 1456 BRIGHAM LOOP		
SEC 14 TWP 20S RGE 32E BEG		
KEILER MARIANA K	473.97	3,647
[illegible]		
SETTLERS LOOP		
SEC 11 TWP 20S RGE 32E BEG		
FISHER ANDREW L	474.62	3,648
PALMER LINDA M		
[illegible] 0144-0000		
PAD: SETTLERS LOOP		
SEC 11 TWP 20S RGE 32E BEG		
SNEED KEVIN	422.93	3,649
[illegible]		
PAD: E OSCEOLA RD		
SEC 11 TWP 20S RGE 32E BEG		
[illegible] & TERRY	472.47	3,650
[illegible]		
PAD: E OSCEOLA RD		
SEC 11 TWP 20S RGE 32E BEG		
[illegible]	424.41	3,651
[illegible] 0200 (HX)		
PAD: 1221 BELL LN		
SEC 11 TWP 20S RGE 32E BEG		
IRVIN ARVIN H	655.32	3,652
[illegible]		
PAD: 1111 E OSCEOLA RD		
SEC 11 TWP 20S RGE 32E BEG		
FERGUSON JAMES & JESSE R	508.33	3,653
FERGUSON & [illegible]		
[illegible]		
PAD: [illegible] RD		
SEC [illegible] TWP 20S RGE 32E BEG		
[illegible]	2,792.41	3,654
[illegible] (HX)		
PAD: 1251 BELL LN		

NAME - PARCEL NUMBER	TAXES DUE	SEQ. #
SEC 10 TWP 20S RGE 32E BEG		
BROOKE ROBIN L	103.72	3,655
10-20-32-3AE-0470-0000 (HX)		
PAD: 315 SETTLERS LOOP		
SEC 10 TWP 20S RGE 32E BEG		
BUNBOW CURTIS S & ELAINE A	565.11	3,656
10-20-32-3AE-049A-0000 (HX)		
PAD: 225 E OSCEOLA RD		
SEC 10 TWP 20S RGE 32E BEG		
ARSENAULT JERROLD E	700.58	3,657
10-20-32-3AE-0570-0000		
PAD: 1110 BEE LN		
SEC 10 TWP 20S RGE 32E BEG		
COHEN DONIA L	562.85	3,658
10-20-32-3AE-0620-0000 (HX)		
PAD: 1012 BEE LN		
SEC 10 TWP 20S RGE 32E BEG		
HARRELSON STEPHEN C &	619.08	3,659
HARRELSON ROCKY		
10-20-32-3AE-0720-0000		
PAD: 180 E OSCEOLA RD		
SEC 10 TWP 20S RGE 32E BEG		
PETTITT KELLY M	181.61	3,660
10-20-32-3AE-0820-0000		
PAD: FLINT TRL		
SEC 10 TWP 20S RGE 32E BEG		
FROST CHRISTINE M C/O	386.81	3,661
ARCHWAY CAPITAL GROUP LLC		
10-20-32-3AE-0840-0000		
PAD: 967 STAFFORD TRL		
SEC 10 TWP 20S RGE 32E BEG		
ROBINSON MICHAEL &	990.12	3,662
GRAVELY ROBERT T HEIRS		
10-20-32-3AE-0860-0000		
PAD: 908 STAFFORD TRL		
SEC 10 TWP 20S RGE 32E BEG		
OLIVER HARRY F	494.85	3,663
10-20-32-3AE-0870-0000 (HX)		
PAD: 946 W SETTLERS LOOP		
SEC 10 TWP 20S RGE 32E BEG		
HASTY CLAYTON S &	966.93	3,664
HASTY TAMARA M		
10-20-32-3AE-0880-0000 (HX)		
PAD: 1322 FLINT TRL		
SEC 10 TWP 20S RGE 32E FROM		
DE ROUCHIE JAMES E & MICHELLE	1,036.51	3,665
10-20-32-3AE-0950-0000		
PAD: 912 STAFFORD TRL		
SEC 10 TWP 20S RGE 32E BEG		
DE ROUCHIE JAMES E & MICHELLE	130.39	3,666
10-20-32-3AE-0960-0000 (HX)		
PAD: 948 STAFFORD TRL		
SEC 10 TWP 20S RGE 32E BEG		
BASS KEITH A & LISA A	732.85	3,667
10-20-32-3AE-0970-0000 (HX)		
PAD: 973 STAFFORD TRL		
SEC 10 TWP 20S RGE 32E BEG		
BASS KEITH A	672.12	3,668
10-20-32-3AE-1000-0000		
PAD: 965 STAFFORD PT		
SEC 10 TWP 20S RGE 32E BEG		
RAFUSSE WALTER L III	198.76	3,669
10-20-32-3AE-1090-0000 (HX)		
PAD: 1405 LAKEVIEW RANCH PT		
SEC 11 TWP 20S RGE 32E BEG		
SEC 12 TWP 20 RNG 32		
COX ARTHUR C & JOYCE S	387.75	3,670
12-20-32-900-0020-0000		
SEC 14 TWP 20 RNG 32		
*******LAKE HARNEY ACRETTES	********	
*******PB 11 PG 34	********	
BRACKINS NORMAN D &	910.39	3,671
DEASE SYLVIA		
14-20-32-501-0A00-0120		
PAD: 555 HARNEY HEIGHTS RD		
FRY JULIA P	72.92	3,672
14-20-32-501-0A00-0140		
PAD: HARNEY HEIGHTS RD		
FRY JULIA P	165.42	3,673
14-20-32-501-0A00-0150 (HX)		
PAD: 1265 TEAL RD		
LOT 14 (LESS W 318 FT) BLK A		
DEWITT CLEO L JR & KATHLEEN M	479.57	3,674
14-20-32-501-0B00-001B		
PAD: LAKE HARNEY RD		
W 30 FT OF E 1/2 OF LOTS 1 &		
ESPEJO JOSE D	722.11	3,675
14-20-32-501-0B00-0100		
PAD: 755 HARNEY HEIGHTS RD		
JACKSON CTS W	254.18	3,676
14-20-32-501-0C00-011D (HX)		
PAD: 1015 MEADE RD		
MILES STEVEN K	274.29	3,677
14-20-32-501-0C00-0140 (HX)		
PAD: 983 MEADE RD		
HELMS KEITH & VONDA	432.84	3,678
14-20-32-501-0C00-0190 (HX)		
PAD: 951 MEADE RD		
LOTS 17 & 18 BLK C		
COLLINS JAYE D	1,224.21	3,679
14-20-32-501-0D00-0040 (HX)		
PAD: 641 HARNEY HEIGHTS RD		
WHITEHEAD PEGGY G	52.60	3,680
14-20-32-501-0D00-0060		
PAD: HARNEY HEIGHTS RD		
LOT 6 (LESS S 150 FT OF W		
BRIDGES EDWARD J & JANE	50.39	3,681
14-20-32-501-0D00-0074 (HX)		
PAD: 709 HARNEY HEIGHTS RD		
E 1/2 & S 20 FT OF W 1/2 OF		
CARAWAY DORIN M	165.42	3,682
14-20-32-501-0D00-0090 (HX)		
PAD: 721 HARNEY HEIGHTS RD		
LOT 9 (LESS BEG 146.97 FT S		
SMITH DANNY W & JILL D	102.62	3,683
14-20-32-501-0D00-0070 (HX)		
PAD: 770 HARNEY HEIGHTS RD		
LOTS 2 & 3 BLK E		
OAKLEY KENNETH G	92.48	3,684
14-20-32-501-0E00-0340 (HX)		
PAD: 1095 MEADE RD		
JACKSON DAVID E	53.13	3,685
14-20-32-501-0E00-0160		
PAD: MEADE RD		
N 1/2 OF LOT 16 BLK E		
BEEK EDWARD H & LAUREN	400.38	3,686
14-20-32-501-0E00-0140 (HX)		
PAD: 950 MEADE RD		
LOTS 9 & 10 BLK E		
*******LAKE HARNEY RANCH ESTATES	********	
*******LAKE SEMINOLE PLANNED PLAT	********	
MONLEEK & KENT TRUSTEE	814.45	3,687
ABC		
14-20-32-[illegible]		
PAD: LAKE HARNEY RD		
LOTS 22 & 23 BLK [illegible]		
HOXIE [illegible]	70.34	3,688
[illegible]		
14 [illegible]		
PAD: LAKE HARNEY RD		
SEC 25 TWP 20 RNG 32		
WALKER ROBERT L	667.80	3,689
[illegible]		
KUNKLE CHRISTINE A	482.38	3,690
15-20-32-300-0120-0000		
PAD: 240 LAKE GENEVA RD		
KUNKLE CHRISTINE A	3,574.73	3,691
15-20-32-300-0120-0000 (HX)		
PAD: 240 LAKE GENEVA RD		
EVANS MATTIE LEE ET	25.88	3,692
[illegible] MARGARET ET		
15-20-32-300-0140-0000		
PAD: LAKE GENEVA RD		
[illegible]	[illegible]	[illegible]
PAD: 470 LAKE GENEVA RD		
*******[illegible]	********	

NAME - PARCEL NUMBER	TAXES DUE	SEQ. #
*******1 ACRE DEVELOPMENT	********	
*******7 PARCELS	********	
CHACE WILLIAM E &	6,192.53	3,694
PAULO MICHELLE M		
15-20-32-301-0010-0000 (HX)		
PAD: 1351 N HART RD		
SEC 15 TWP 20S RGE 32E E		
*******GENEVA TRACT	********	
*******PB 2 PG 66	********	
SCOTT DAVID R	571.34	3,695
15-20-32-5BC-0000-0220		
LOT 22 (LESS N 131 FT)		
YOUNG GERALD B	3,069.98	3,696
15-20-32-5BC-0000-0330		
THAT PT OF LOT 23 LYING NWLY		
ALDER FRITZ C &	25.87	3,697
YOUNG BRAD		
15-20-32-5BC-0000-0340		
PAD: N HART RD		
THAT PT OF LOT 23 LYING ELY		
YOUNG GERALD B	1,334.97	3,698
15-20-32-5BC-0000-0360 (HX)		
PAD: 250 N HART RD		
LOT 24 W OF [illegible] RD TO GENEVA		
HEWITT THOMAS J	26.76	3,699
15-20-32-5BC-0000-0400		
HEWITT THOMAS J	1,218.08	3,700
15-20-32-5BC-0000-0410 (HX)		
PAD: 1065 LIBERTY LN		
LOT 41 (LESS OR RD GENEVA TRACT		
8BC 20 TWP 20 RNG 32		
BEAUBIE SANDY D & LEN R	1,094.66	3,701
15-20-32-300-0020-0000		
PAD: 795 OLD GENEVA RD		
BLAM [illegible] G	658.86	3,702
15-20-32-300-011A-0000 (HX)		
PAD: 655 OSCEOLA RD		
119.67 AC		
CARUTHERS BOBBY & DEBORAH S	1,708.41	3,703
CARUTHERS BOBBY G & JACQUELINE		
15-20-32-300-0160-0000 (HX)		
PAD: 1121 CARUTHERS WOOD RD		
CARUTHERS BOBBY G & JACQUELINE &	11,175.66	3,704
CARUTHERS DENISE ET AL		
17-20-32-300-0160-0000		
CARUTHERS BOBBY G & JACQUELINE	2,192.56	3,705
& & CARUTHERS DENISE L		
16-20-32-300-0160-0000		
VOSS KELLY M & TINA	861.52	3,706
16-20-32-300-017A-0000		
PAD: 950 PIONEER WAY		
PACACHA DAVID S & CHRISTINE	1,402.94	3,707
16-20-32-300-020F-0000		
PAD: 790 RIDGE RD		
GEORGE THOMAS J	309.53	3,708
16-20-32-300-0210-0000 (HX)		
PAD: 755 RIDGE RD		
VIGIL JIMMY T &	174.49	3,709
BOSSINGHAM JERI D		
16-20-32-300-0290-0000		
*******GENEVA HEIGHTS	********	
*******PB 3 PG 7	********	
CARROLL THOMAS C & SUE W	[illegible]	
16-20-32-502-0000-0120 (HX)		
PAD: 225 GENEVA HEIGHTS RD		
LOT 15 (LESS N 90 FT OF N		
CARROLL THOMAS C & SUE W	[illegible]	
16-20-32-502-0000-015A		
N 90 FT OF N 166.26 FT OF		
*******CARLETON ROW	********	
*******PB 38 PG 24	********	
LOVEL ROBERT J	102.43	[illegible]
16-20-32-501-0000-[illegible]		
PAD: OLD GENEVA RD		
SEC 17 TWP 20 RNG 32		
HENDERSON KENNETH & DEBBIE	[illegible]	3,711
17-20-32-300-0010-0000		
JOHNSON RALPH D & JANICE C	1,610.40	3,712
17-20-32-300-011A-0000		
PAD: 2051 SQUIRREL RUN		
OWENS GLENN E & PAMYLA C	192.50	3,713
17-20-32-300-0210-0000 (HX)		
PAD: 1051 COCHRAN RD		
CONSIDINE SUSAN C &	1,176.15	3,714
SCHMIDT CARL E & HAZEL		
19-20-32-300-015B-0000 (HX)		
PAD: 1010 COCHRAN RD		
SEC 19 TWP 20 RNG 32		
HUMPHREYS LARRY G & GLINDA J	1,368.29	3,715
19-20-32-300-0100-0000		
HUMPHREYS LARRY G & GLINDA	176.26	3,716
19-20-32-300-010A-0000		
HUMPHREYS LARRY G & GLINDA	493.86	3,717
19-20-32-300-010C-0000		
HENDERSON CAROL	123.33	3,718
19-20-32-300-012D-0000 (HX)		
PAD: 2385 WILDWOOD TRL		
116 ACR		
SEC 20 TWP 20 RNG 32		
JUDD MARY [illegible]	784.07	3,719
20-20-32-300-005D-0000		
PAD: 189 COCHRAN RD		
BORTOR DEBRA L	1,735.88	3,720
20-20-32-300-005K-0000		
PAD: 210 COCHRAN RD		
LOCKLIN CHARLES K	1,238.41	3,721
20-20-32-300-005N-0000		
PAD: 240 E COCHRAN RD		
SINTZENICH PAULA	1,429.82	3,722
20-20-32-300-0210-0000 (HX)		
PAD: 1256 SARATOGA LN		
*******[illegible] WILDS	********	
*******1 ACRE DEVELOPMENT	********	
*******9 PARCELS	********	
SMITH EMMA & WILLIE	864.49	3,723
20-20-32-[illegible]		
SEC 20 TWP 20S RGE 32E BEG		
SWANKY IDRA M &	1,083.61	3,724
MORGAN THOMAS L		
[illegible]		
PAD: 1441 COCHRAN RD		
SEC 20 TWP 20 RNG 32E BEG		
HUGH FORRESTER & REGINA	1,195.30	3,725
[illegible]		
PAD: 1141 E W [illegible]		
SEC 20 TWP 20S RGE 32E BEG		
FRANKLIN [illegible]		
[illegible]		
PAD: [illegible]		
SEC [illegible] TWP [illegible] RGE 32E BEG		
*******[illegible]	********	
******* 1 ACRE DEVELOPMENT [illegible] PARCELS	********	
*******[illegible]	********	
MOWART [illegible]	[illegible]	
[illegible]		
PAD: [illegible]		
SEC [illegible] TWP 20S RGE 32E BEG		
[illegible]		
PAD: VALLEY STREAM DR		
SEC 24 TWP [illegible]		
LEE FAE FIN & [illegible]	[illegible]	
[illegible]		
PAD: VALLEY STREAM DR		
SEC 24 TWP [illegible]		
HARPSTER [illegible]	[illegible]	3,731
[illegible]		
PAD: [illegible]		
SEC [illegible] TWP [illegible]		
YANCHUK [illegible]		
[illegible]		

NAME - PARCEL NUMBER	TAXES DUE	SEQ #
[illegible]	[illegible]	[illegible]

NAME - PARCEL NUMBER	TAXES DUE	SEQ #
[illegible]	[illegible]	[illegible]

NAME - PARCEL NUMBER	TAXES DUE	SEQ #
[illegible]	[illegible]	[illegible]

NAME - PARCEL NUMBER	TAXES DUE	SEQ #
FORD DE ROE C & JULIE M	1,473.23	3,944
01-20-33 SEC-TWP-RGE		
PAD: 336 EAST HAVEN RD		
MAC, RS JAMES P JR & CARRIE M		
10-20-33 SEC-TWP-RGE		
PAD: EAST HAVEN RD		
**********	*********	
**********	*********	
**********	*********	
**********	*********	
PAD: WAVERLY WAY		
**********	*********	
**********	*********	
**********	*********	
**********	*********

NAME - PARCEL NUMBER	TAXES DUE	SEQ. #
[illegible]	[illegible]	[illegible]
[illegible]	[illegible]	[illegible]
[illegible]	[illegible]	[illegible]

NAME - PARCEL NUMBER	TAXES DUE	SEQ. #
PAD: 1771 N [illegible]		
12.998 AC		
POSEY CARMELLA A &	296.86	4,097
DICKEY [illegible] M		
04-21-29-[illegible]		
POSEY CARMELLA A &	296.86	4,098
DICKEY [illegible] M		
04-21-29-[illegible]		
********LAKE BRANTLEY ISLES	*********	
********AMENDED PLAT	*********	
********PB [illegible]	*********	
VANCE SCOTT & HOLLIS A	1,947.56	4,099
04-21-29-501-0000-0040 (HX)		
PAD: 2268 POINSETTIA		
LOT 4 (LESS W 25 FT) & W [illegible]		
DEFAULIS JOSEPH E	1,410.28	4,094
04-21-29-[illegible] (HX)		
PAD: 2226 POINSETTIA DR		
DE FAULIS ANTHONY & IRIS	4,186.62	4,095
04-21-29-[illegible] (HX)		
PAD: 2211 POINSETTIA DR		
LOT 11 (LESS PART N OF A		
CARTON JOHN J & LORETTA T	4,591.17	4,096
04-21-29-501-0000-0050 (HX)		
PAD: 2231 POINSETTIA DR		
PALMER JAMES E & LISA	3,[illegible].40	4,097
04-21-29-[illegible]		
PAD: 2211 PENINSULAR CT		
VERLEY DONNA	1,959.08	4,098
04-21-29-501-0000-0230 (HX)		
PAD: [illegible] W LAKE BRANTLEY RD		
MILLER JOHN THERESA M &	590.75	4,099
MILLER M H & ROSA		
04-21-29-501-0000-0000		
PRIVATE WALKWAYS OF LOT [illegible]		
********BRANTLEY SHORES	*********	
********PB [illegible]	*********	
[illegible] PETER	12,244.97	4,100
04-21-29-501-0000-0010		
PAD: [illegible] TERRACE BLVD		
********BRANTLEY HALL ESTATES	*********	
********PB 15 PGS 1[illegible]	*********	
WILLIAMS RONALD R & WAYNE A	3,049.45	4,101
04-21-29-501-0000-0240 (HX)		
PAD: 101 BRANTLEY HARBOR DR		
S1 OF LOTS 21 & 22 BRG S		
MEYER PAUL F & GEORGIA W	3,188.28	4,102
04-21-29-501-0000-0260 (HX)		
PAD: 301 BRANTLEY HARBOR DR		
PT OF LOTS 26 & 27 - 25 BRG SE		
CHAVEZ DENISE	1,992.81	4,103
04-21-29-501-0000-0210 (HX)		
PAD: 104 HILLCREST DR		
N 45.4 FT OF LOT 21 & S 50.6		
LYONS MARY LOU HEIRS	2,651.17	4,104
C WADE LYONS JR		
04-21-29-501-0000-0170		
PAD: 101 BRANTLEY HARBOR DR		
N 49.94 FT OF LOT 17 & S		
********MEADOWS MANOR HOB HILL	*********	
********SECTION	*********	
********PB 4 PGS 54 & 55	*********	
PIPKINS BARBARA B	2,968.79	4,105
04-21-29-514-0000-0030 (HX)		
PAD: 211 HOB HILL CIR		
LOT 3 (LESS REV DE COR RUN N		
TIME CHERIE & JUSTIN	2,318.42	4,106
04-21-29-514-0000-0060		
PAD: 217 HOB HILL CIR		
MILLER BARBARA S	1,539.12	4,107
04-21-29-514-0000-0190 (HX)		
PAD: 231 HOB HILL CIR		
ROSE HOWARD & CHRISTINE	3,166.04	4,108
04-21-29-514-0000-0140		
PAD: 144 N FIRMAN RD		
LOTS 14 17 18 & 19 (LESS PER		
HILL MELISSA J	[illegible]	4,109
04-21-29-514-0000-0280		
PAD: 110 NORTHWOOD RD		
BEG'S 32 DEG 43 MIN 30 SEC W		
MADISON JEWELERS INC	2,262.55	4,110
04-21-29-514-0000-0170		
PAD: 197 E LAKE BRANTLEY DR		
BEG S 32 DEG 43 MIN 30 SEC W		
********VILLAGE SPRINGS CENTER TH 1	*********	
********PB [illegible]	*********	
HUPLINUT GARY &	4,286.32	4,111
WILSON MARK E & VALERY A		
04-21-29-[illegible]		
PAD: 2661 W [illegible]		
********SHADOWWAY UNIT 1	*********	
********PB 24 PGS [illegible]	*********	
CRISMAN LISA P	1,434.21	4,112
04-21-29-514-0000-0240 (HX)		
PAD: 295 S MONTEREY ISLE BLVD		
ACEVEDO JUAN &	5,811.13	4,113
ACEVEDO LINDA		
04-21-29-510-0000-0480 (HX)		
PAD: [illegible] MONTEREY ISLE N		
********WEKIVA POINT EXECUTIVE CENTER	*********	
********PB [illegible]	*********	
WEKIVA POINT PROPERTIES INC	[illegible]	4,114
04-21-29-[illegible]		
PAD: 505 WEKIVA SPRINGS RD STE		
WEKIVA POINT PROPERTIES INC	1,522.85	4,115
04-21-29-[illegible]-0000-0040		
PAD: 505 WEKIVA SPRINGS RD STE		
WEKIVA POINT PROPERTIES INC	2,404.[illegible]	4,116
04-21-29-[illegible]-0000-0050		
PAD: 505 WEKIVA SPRINGS RD STE		
WEKIVA POINT PROP INC	3,062.67	4,117
04-21-29-[illegible]		
PAD: 505 WEKIVA SPRINGS RD STE		
********CHAD WHAT [illegible]	*********	
********PB [illegible]	*********	
WINCHESTER [illegible] & LINDA A	2,162.49	4,118
04-21-29-SOH-0000-0120		
PAD: 2730 CAPTAIN CT		
HAWKINS JESS L	1,889.64	4,119
04-21-29-SOH-0000-1500		
PAD: 2736 NIGHT HAWK CT		
MURPHY JAMES [illegible]	[illegible]	4,120
LOPEZ MURPHY SUSANNA		
04-21-29-SOH-0000-1630 (HX)		
PAD: 2753 NIGHTHAWK CT		
********CANAL I INT CANAL FAIRWAY	*********	
********VILLAS AT	*********	
********PB [illegible]	*********	
FRIEDMAN PHILIP E JR	2,646.[illegible]	4,121
04-21-29-[illegible] (HX)		
PAD: 244 W CANAL PALM PL		
[illegible]		
SANLANDO UTILITIES CORP	[illegible]	[illegible]
[illegible]		
PAD: [illegible]		
********LAKE BRANTLEY ISLES 1ST	*********	
********ADD	*********	
********PB 16 PG 22	*********	
WRIGHT ELBERT [illegible]	[illegible]	4,123
04-21-29-501-0000-0030 (HX)		
PAD: 2360 W LAKE BRANTLEY RD		
SHEPPARD [illegible] & TAMMI	2,472.97	4,124
04-21-29-501-0000-0060 (HX)		
PAD: 2320 OAK DR		
********LAKE BRANTLEY ISLES 2ND	*********	
********ADD	*********	
********PB [illegible]	*********	
HALLER ANDRE E	164.85	4,125
04-21-29-[illegible] (HX)		
PAD: 2210 HIBISCUS DR		
[illegible]	[illegible]	4,126
[illegible]		
PAD: [illegible] HEIGHTS DR		
[illegible]	[illegible]	4,127
[illegible]		
PAD: 2041 CAMELLIA DR		
MC KERRY [illegible]	1,544.07	4,128

NAME - PARCEL NUMBER	TAXES DUE	SEQ. #
PAD: 1770 W LAKE BRANTLEY RD		
HILL ROBERT L & PATRICIA T	1,075.47	4,129
05-21-29-[illegible]		
PAD: 2341 E BRIARWOOD LN		
PT OF LOTS 53 & 54 DESC AS		
[illegible] ROY L	586.19	4,130
05-21-29-[illegible] (HX)		
PAD: 2641 ORANGE CT		
BEG SW COR OF LOT 54 RUN E		
[illegible] DANIEL P & ELAINE G	[illegible]	4,131
05-21-29-[illegible] (HX)		
PAD: 2670 ATRIUM LN		
********BRANTLEY SHORES 1ST ADD	*********	
********PB [illegible]	*********	
[illegible]	[illegible]	4,132
05-21-29-[illegible]		
PAD: [illegible]		
MANNING [illegible]	[illegible]	4,133
05-21-29-[illegible]		
PAD: 2431 [illegible]		
JONES JAMES A	[illegible]	4,134
[illegible]		
PAD: [illegible] W LAKE BRANTLEY RD		
[illegible] HARRY & DIANA	[illegible]	4,135
05-21-29-[illegible] (HX)		
PAD: [illegible]		
[illegible] JOHN M &	[illegible]	4,136
RICHARD A [illegible]		
05-21-29-[illegible] (HX)		
PAD: 2150 PLEASANT AV		
GOLD DEBI & JEFFREY P	[illegible]	4,137
05-21-29-[illegible] (HX)		
PAD: [illegible]		
********LAKE BRANTLEY HILLS	*********	
********PB [illegible]	*********	
MOTTINGLY RALPH R & MARGUERITE	[illegible]	4,138
05-21-29-[illegible] (HX)		
PAD: 1810 W LAKE BRANTLEY RD		
[illegible] HAROLD R & DONNA L	[illegible]	4,139
05-21-29-[illegible] (HX)		
PAD: [illegible] W LAKE BRANTLEY RD		
MAY CHARLES [illegible] & [illegible] A	[illegible]	4,140
05-21-29-[illegible] (HX)		
PAD: [illegible] BRANTLEY HILLS CT		
********LAKE BRANTLEY TERRACE 2	*********	
********PB [illegible]	*********	
ESFAHANI FAY	[illegible]	4,141
C/O ESFAHANI [illegible]		
05-21-29-[illegible]		
PAD: PALM DR		
N 1/4 FT OF LOT [illegible] W [illegible]		
********WEKIVA HUNT CLUB 1	*********	
********A HUNT SEC 1	*********	
********PB [illegible]	*********	
FINK MARK	[illegible]	4,142
05-21-29-[illegible]		
PAD: 101 HATFIELD CT		
ALECK CHARLES A & MARIE F	[illegible]	4,143
05-21-29-[illegible] (HX)		
PAD: 101 HATFIELD CT		
PEVERT BEVERLY G	[illegible]	4,144
05-21-29-[illegible] (HX)		
PAD: 101 TROWBRIDGE CT		
POUND LAKE HOLDING LLC	2,188.91	4,145
05-21-29-[illegible]		
PAD: 101 DONNINGTON CT		
********WEKIVA HUNT CLUB 2	*********	
********A HUNT SEC 2	*********	
********PB [illegible]	*********	
TURRY EDWARD [illegible]	[illegible]	4,146
05-21-29-[illegible]		
PAD: 146 HOLDERNESS DR		
MERCADO CRISTOBAL & SANDY A	1,513.[illegible]	4,147
05-21-29-[illegible] (HX)		
PAD: 142 HOLDERNESS DR		
BEATER ANTHONY E & ALMA J	[illegible]	[illegible]
[illegible] (HX)		
PAD: 130 HOLDERNESS DR		
MONTGOMERY ANDREW [illegible]	[illegible]	4,149
05-21-29-[illegible] (HX)		
PAD: 106 CAMBRIDGE DR		
IRVIN WAYNE [illegible]	1,526.88	4,150
05-21-29-[illegible] (HX)		
PAD: 114 CAMBRIDGE DR		
********WEKIVA ESTATES	*********	
********PB [illegible]	*********	
BATE STEVEN & [illegible] AMERICA	1,678.01	4,151
05-21-29-[illegible] (HX)		
PAD: 2524 [illegible]		
********BRANTLEY POINT	*********	
********PB [illegible]	*********	
[illegible] WANDA J	[illegible]	4,152
05-21-29-[illegible] (HX)		
PAD: 1412 WINSTON CT		
********WEKIVA HUNT ESTATES SEC 01	*********	
********PB [illegible]	*********	
JAMES HERBERT R & MARY M	2,754.68	4,153
05-21-29-[illegible] (HX)		
PAD: [illegible] CAMBRIDGE DR		
********JENNIFER ESTATES	*********	
********PB [illegible]	*********	
VARNER [illegible]	[illegible]	4,154
05-21-29-[illegible]		
PAD: [illegible] MONTE CARLO DR		
BRUCE [illegible]	[illegible]	4,155
05-21-29-[illegible] (HX)		
PAD: 2001 MONTEREY ISLE BLVD		
BITZ PAMELA D	[illegible]	4,156
05-21-29-[illegible] (HX)		
PAD: 2010 JENNIFER ESTATES BLVD		
********WEKIVA HUNT ESTATES SEC 06	*********	
********PB [illegible]	*********	
METZGER JOHN [illegible] & NANCY	[illegible]	4,157
05-21-29-[illegible] (HX)		
PAD: 2[illegible] [illegible]		
********WEKIVA HUNT SEC 01	*********	
********PB [illegible]	*********	
BARNES ALBERT [illegible] & [illegible]	[illegible]	4,158
05-21-29-[illegible] (HX)		
PAD: [illegible]		
[illegible]	[illegible]	4,159
05-21-29-[illegible] (HX)		
PAD: [illegible]		
HARRIS DAVID [illegible] & ANN M	[illegible]	4,160
05-21-29-[illegible] (HX)		
PAD: [illegible]		
********WEKIVA HILLS SEC 02	*********	
********PB 22 PGS 50 & 51	*********	
CAMPBELL [illegible] K	[illegible]	4,161

NAME - PARCEL NUMBER	TAXES DUE	SEQ. #
05-21-29-[illegible]		
PAD: 214 DUNCAN CT		
********WEKIVA CLUB ESTATES SEC 06	*********	
********PB 22 PGS [illegible] & 40	*********	
HARLAN [illegible] & SUSAN P	2,065.82	4,162
05-21-29-[illegible] (HX)		
PAD: 240 CARLE DR		
********WEKIVA HILLS SEC 04	*********	
********PB 21 PGS 78 & 79	*********	
CHIAMENTI CHARLES J & MARY	2,231.42	4,163
05-21-29-[illegible] (HX)		
PAD: [illegible] STEVENAGE DR		
********WEKIVA CLUB ESTATES SEC 07	*********	
********PB 21 PG [illegible]	*********	
PETTRY LINDA J	1,407.48	4,164
05-21-29-[illegible] (HX)		
PAD: [illegible] CHURCHILL DR		
TERRY STEPHEN T	7,682.68	4,165
05-21-29-SOH-0000-0300		
PAD: 255 CHURCHILL DR		
********WEKIVA VILLAGE IN THE GREEN 1	*********	
********PB [illegible]	*********	
[illegible] CARLA M &	1,079.27	4,166
[illegible] JAMES		
[illegible] (HX)		
PAD: [illegible] DELLA CREEK CIR		
UNIT 19		
********WEKIVA VILLAGE IN 3	*********	
********PB [illegible]	*********	
[illegible] HARLEY A & MONICA	2,549.50	4,167
05-21-29-SOH-0000-1530 (HX)		
PAD: 284 MILLED HAVEN CV		
ALL LOT 139 & PT OF LOT 134		
[illegible] FRANK A & FANDA K	[illegible]	4,168
05-21-29-SOH-0000-1640 (HX)		
PAD: 242 LIVERPOOL CT		
HOWARD THOMAS M & LINDA W	2,810.38	4,169
05-21-29-[illegible] (HX)		
PAD: [illegible] LIVERPOOL CT		
********WEKIVA VILLAGE IN [illegible]	*********	
********PB [illegible]	*********	
[illegible]	473.47	4,170
05-21-29-[illegible] (HX)		
PAD: 176 BERRY DR		
PT OF LOTS [illegible] & 21		
********WEKIVA HUNT CLUB 3	*********	
********PB [illegible]	*********	
********SEC 3	*********	
MEYER JOHN & BELINDA	2,286.59	4,171
05-21-29-[illegible] (HX)		
PAD: [illegible] CAMBRIDGE DR		
BAILARD [illegible] & [illegible]	2,772.71	4,172
[illegible]		
05-21-29-[illegible]		
PAD: 246 CAMBRIDGE DR		
NORDEN FELICE E	1,734.86	4,173
05-21-29-SOH-0000-4600 (HX)		
PAD: [illegible] CAMBRIDGE DR		
LYNCH THOMAS C & KIMBERLY A	2,549.66	4,174
05-21-29-SOH-0000-4480		
PAD: 214 CAMBRIDGE DR		
WEBSTER PAUL & ELIZABETH	2,041.98	4,175
05-21-29-SOH-0000-5100 (HX)		
PAD: 104 SUFFOLK CT		
DE FALCO ARTHUR D & AUDREY	1,912.[illegible]	4,176
05-21-29-SOH-0000-5210 (HX)		
PAD: 105 SUFFOLK CT		
HULTS KENTON [illegible] & [illegible] L	1,825.74	4,177
05-21-29-SOH-0000-5360 (HX)		
PAD: 111 ASHLEY CT		
ROJAS ISMAEL & LETICIA	1,781.61	4,178
05-21-29-SOH-0000-5400 (HX)		
PAD: 104 E BERKSHIRE CIR		
PESSLER PAUL D & ELIZABETH A	2,014.86	4,179
05-21-29-SOH-0000-5710 (HX)		
PAD: [illegible] CUMBERLAND		
[illegible]	1,841.04	4,180
05-21-29-SOH-0000-6000 (HX)		
PAD: 111 W COTTEMORE CIR		
********WEKIVA CLUB ESTATES SEC 03	*********	
********PB [illegible]	*********	
[illegible] MICHAEL A	2,917.01	4,181
05-21-29-[illegible]		
PAD: [illegible] BERTLEY DR		
********WEKIVA COVE IN 1	*********	
********PB [illegible]	*********	
[illegible] & VIRGINIA	[illegible]	4,182
05-21-29-[illegible] (HX)		
PAD: [illegible] PARTRIDGE LN		
[illegible]	[illegible]	4,183
05-21-29-[illegible] (HX)		
PAD: [illegible] PUMPKIN MARSH RD		
FAIRIN [illegible] & JACQUIE	[illegible]	4,184
05-21-29-[illegible] (HX)		
PAD: 141 MIRANDA MEWS		
MC [illegible] BENJAMIN	[illegible]	4,185
05-21-29-[illegible]		
PAD: [illegible] WEKIVA COVE RD		
SEC 07 TR 21 RGE 29		
FRANKLIN [illegible]	[illegible]	4,186
05-21-29-[illegible] (HX)		
PAD: [illegible]		
FRANKLIN RICHARD [illegible]	[illegible]	4,187
05-21-29-SOH-0000-0000		
PAD: [illegible]		
FRANKLIN RICHARD [illegible]	4,554.19	4,188
05-21-29-[illegible]		
PAD: [illegible] ANDREE RD		
********[illegible]	*********	
********PB [illegible]	*********	
WILLIAMS [illegible] & DEBBIE A	1,941.[illegible]	4,189
05-21-29-[illegible] (HX)		
PAD: [illegible] W BRANCH RD		
HILLAND [illegible]	2,869.24	4,190
05-21-29-[illegible]		
PAD: [illegible] HOLLOW BRANCH RD		
HALL [illegible] & [illegible]	2,360.10	4,191
HARDIN [illegible]		
05-21-29-[illegible] (HX)		
PAD: 4[illegible] STANTON OAK LN		
POWELL CHARLES E & BARBARA	1,672.87	4,192
05-21-29-[illegible] (HX)		
PAD: [illegible] HUNTER		
SMITH DAVID [illegible]	1,615.83	4,193
05-21-29-[illegible] (HX)		
PAD: [illegible] HUNTER		
********[illegible]	*********	
********PB [illegible]	*********	
BURNHAM [illegible] & [illegible]	1,307.70	4,194
05-21-29-[illegible] (HX)		
PAD: [illegible] MEADOWS TRL		
[illegible] & ANN M	1,425.[illegible]	4,195
05-21-29-[illegible] (HX)		
PAD: [illegible] DR		
********[illegible] & FIRST ADD	*********	
********PB [illegible]	*********	
[illegible]	1,132.43	4,196
05-21-29-[illegible] (HX)		
PAD: [illegible]		
MITCHEM ROBERT [illegible] & MAE P	2,754.44	4,197
05-21-29-[illegible]		
PAD: [illegible]		
[illegible] MARTIN & RICHARDS	381.55	4,198
05-21-29-[illegible] (HX)		
PAD: [illegible] DR		
********[illegible]	*********	
********PB [illegible]	*********	
MATERNE PAUL &	[illegible]	4,199
05-21-29-[illegible]		
PAD: [illegible]		
[illegible] (HX)	[illegible]	4,200
05-21-29-[illegible]		
PAD: [illegible]		
********[illegible]	*********	
********PB [illegible]	*********	
MACHADO [illegible] & [illegible]	[illegible]	4,201
05-21-29-[illegible] (HX)		
PAD: [illegible]		

NAME - PARCEL NUMBER	TAXES DUE	SEQ #
[illegible]	[illegible]	[illegible]

NAME - PARCEL NUMBER	TAXES DUE	SEQ #
[illegible]	[illegible]	[illegible]

NAME - PARCEL NUMBER	TAXES DUE	SEQ #
[illegible]	[illegible]	[illegible]

NAME - PARCEL NUMBER	TAXES DUE	SEQ. #
[illegible]	[illegible]	[illegible]

NAME - PARCEL NUMBER	TAXES DUE	SEQ. #
[illegible]	[illegible]	[illegible]

NAME - PARCEL NUMBER	TAXES DUE	SEQ. #
[illegible]	[illegible]	[illegible]

NAME - PARCEL NUMBER	TAXES DUE	SEQ #
[illegible]	[illegible]	[illegible]
[illegible]	[illegible]	[illegible]
[illegible]	[illegible]	[illegible]

NAME - PARCEL NUMBER	TAXES DUE	SEQ. #
[illegible]	674.16	4,563
[illegible]	728.97	4,564
[illegible]	211.47	4,565
[illegible]	998.07	4,566
[illegible]	787.03	4,567
[illegible]	758.01	4,568
[illegible]	264.08	4,569
[illegible]	758.01	4,570
[illegible]	.....	.....
[illegible]	.....	.....
[illegible]	1,208.78	4,571
[illegible]	1,026.98	4,572
[illegible]	1,258.45	4,573
[illegible]	781.18	4,574
[illegible]	108.79	4,575
[illegible]	98.18	4,576
[illegible]	1,187.75	4,577
[illegible]	537.01	4,578
[illegible]	1,208.08	4,579
[illegible]	.....	.....
[illegible]	.....	.....
[illegible]	.....	.....

NAME - PARCEL NUMBER	TAXES DUE	SEQ. #
[illegible]	[illegible]	[illegible]

NAME - PARCEL NUMBER	TAXES DUE	SEQ. #
[illegible]	[illegible]	[illegible]

NAME - PARCEL NUMBER	TAXES DUE	SEQ. #
[illegible]	[illegible]	[illegible]

NAME - PARCEL NUMBER	TAXES DUE	SEQ. #
[illegible]	[illegible]	[illegible]

NAME - PARCEL NUMBER	TAXES DUE	SEQ. #
[illegible]	[illegible]	[illegible]

NAME - PARCEL NUMBER	TAXES DUE	SEQ. #
[illegible]	[illegible]	[illegible]

NAME - PARCEL NUMBER	TAXES DUE	SEQ. #
[illegible]		
[illegible]		
[illegible]		

NAME - PARCEL NUMBER	TAXES DUE	SEQ. #
UNIT 214		
JACOBS ESTHER A	[illegible]	[illegible]
PARKER CHRISTOPHER		
23-21-29-516-0000-214U		
PAD: 456 LAKE DESTINY DR		
UNIT 214U		
GALLAS JUDITH A	421.[illegible]	5.013
23-21-29-516-0000-214A		
PAD: 456 N LAKE DESTINY #214A		
UNIT 214A		
AVILA YADIRA	[illegible]	5.014
23-21-29-516-0000-215B		
PAD: 456 LAKE DESTINY DR #215B		
UNIT 215B		
DUBERT STEVEN L	811.61	5.015
23-21-29-516-0000-216C		
PAD: 456 LAKE DESTINY #216C DR		
UNIT 216C		
********HIDDEN RIDGE COMM	*********	
********PP [illegible]	*********	
ACUIRRENAENE FRANCIS	254.30	5.016
23-21-29-516-0000-0006 (HX)		
PAD: [illegible] N LAKE [illegible] BLVD		
UNIT [illegible]		
NAVARRO CARLOS A & CARMEN	566.51	5.017
23-21-29-516-0000-210H		
PAD: [illegible] N LAKE BLVD		
UNIT 210H		
NAVARRO CARLOS A &	949.21	5.018
CARDOS CARMEN M		
23-21-29-516-0000-414B		
PAD: 720 N LAKE #414B-NORTH		
UNIT 414B		
SHIVER VIRGINIA L	887.[illegible]	5.019
23-21-29-516-0000-[illegible]		
PAD: 725 N LAKE #[illegible] BLVD		
UNIT 330		
BRIGHAM ALICIA A	188.[illegible]	5.020
CALLEN SHERRYL A		
23-21-29-516-0000-[illegible] (HX)		
PAD: 725 LAKE BLVD N #[illegible]		
UNIT 44F		
WALLS DANNY C & TRACY P	248.41	[illegible]
23-21-29-516-0000-444 (HX)		
PAD: 725 N NORTHLAKE BLVD #44F		
UNIT 44H		
ADAMS MAURICE DR	[illegible]	5.022
23-21-29-516-0000-0058		
PAD: [illegible] LAKE BLVD # [illegible]		
UNIT [illegible]		
WEINMANN THOMAS P	[illegible]	5.023
23-21-29-516-0000-[illegible]		
PAD: 725 NORTH LAKE BLVD #[illegible]		
UNIT 1[illegible]H		
FAMILIA WILLIAM & MELINDA	887.60	5.024
FAMILIA LINDSAY		
23-21-29-516-0000-[illegible]		
PAD: 725 N LAKE #[illegible] BLVD		
UNIT [illegible]		
MEHTA LATA P	888.15	5.025
23-21-29-516-0000-[illegible]		
PAD: 725 LAKE BLVD N # [illegible]		
UNIT 79H		
BRYANT COURTNEY & VALETA	[illegible]	5.026
23-21-29-516-0000-[illegible]4H		
PAD: 725 NORTHLAKE BLVD #94		
UNIT 94H		
WIXSON DAVID A	245.78	5.027
WIXSON JOSEPH M		
23-21-29-516-0000-100U (HX)		
PAD: 220 CHEROKEE #100 CT		
UNIT 100U		
WEINMANN THOMAS P	868.51	5.028
23-21-29-516-0000-107H		
PAD: 220 CHEROKEE CT # 107		
UNIT 107H		
WEINMANN THOMAS P	[illegible]	5.029
23-21-29-516-0000-111N		
PAD: 220 CHEROKEE CT #111		
UNIT 111N		
WEINMANN THOMAS P	[illegible]	5.030
23-21-29-516-0000-112M		
PAD: 220 CHEROKEE CT #112		
UNIT 112M		
CHAUDHARI DOVINE M TRUSTEE	[illegible]	5.031
23-21-29-516-0000-125B		
PAD: 220 CHEROKEE #125 CT		
UNIT 125B		
********SPRING VALLEY CLUB	*********	
********PP [illegible]	*********	
LIVINGSTONE RONALD & SUSAN J	[illegible]	5.032
23-21-29-517-0000-0010 (HX)		
PAD: 201 MAJESTIC OAK DR		
********SPRING LAKE POINTE	*********	
********PB 59 PGS 86 [illegible]	*********	
********ALL A/B A/C A/D A/E IT A/F A/G	*********	
PEIRCE HOLDING LLC	[illegible]	5.033
23-21-29-518-0000-0010		
PEIRCE HOLDING LLC	[illegible]	5.034
23-21-29-518-0000-0020		
PEIRCE HOLDING LLC	[illegible]	5.035
23-21-29-518-0000-0050		
PEIRCE HOLDING LLC	[illegible]	5.036
LOT 6 (LESS PER ELY MOIT CUR		
PEIRCE HOLDING LLC	[illegible]	5.037
23-21-29-518-0000-0070		
PEIRCE HOLDING LLC	[illegible]	5.038
23-21-29-518-0000-0080		
PEIRCE HOLDING LLC	[illegible]	5.039
23-21-29-518-0000-0100		
PEIRCE HOLDING LLC	[illegible]	5.040
23-21-29-518-0000-0110		
GONZALEZ/HORACIO G &	[illegible]	5.041
BLANCO GRACIELA		
23-21-29-518-0000-[illegible]		
PEIRCE HOLDING LLC	[illegible]	5.042
23-21-29-518-0000-0150		
PEIRCE HOLDING LLC	[illegible]	5.043
23-21-29-518-0000-0160		
PEIRCE HOLDING LLC	[illegible]	5.044
23-21-29-518-0000-0170		
PEIRCE HOLDING LLC	[illegible]	5.045
23-21-29-518-0000-0180		
********BARCLAY WOODS OH ADD	*********	
********PB [illegible]	*********	
PATTERSON VALERIE P	[illegible]	5.046
23-21-29-5CY-0000-[illegible]		
PAD: 413 BARCLAY AVE		
ASHY DAVID A	[illegible]	5.047
23-21-29-5CY-0000-[illegible] (HX)		
PAD: 413 BARCLAY AVE		
CHURCH ORLANDO DPA [illegible]	[illegible]	5.048
SEC 24 TWP [illegible]		
24-21-29-[illegible]		
PAD: MAITLAND AVE		
JOHNSON [illegible]	[illegible]	[illegible]
24-21-29-[illegible]		
PAD: 1680 MAITLAND AVE		
********[illegible] HTS HEIGHTS	*********	
********PB [illegible]	*********	
ASHLEY GILBERT ADM	[illegible]	[illegible]
24-21-29-[illegible]		
PAD: [illegible] BALLARD [illegible]		
LOT [illegible] N [illegible] BLK [illegible]		
SMITH ANDREA	[illegible]	[illegible]
24-21-29-[illegible] (HX)		
PAD: [illegible] BALLARD [illegible]		
LOT [illegible]		
WOLFE [illegible]	[illegible]	[illegible]
24-21-29-[illegible] (HX)		
PAD: [illegible] MAITLAND AVE		
LOT [illegible]		
FRANKLIN [illegible] MARTINEZ		
24-21-29-[illegible] (HX)		
PAD: [illegible] BALLARD AVE		
LOT [illegible]		

NAME - PARCEL NUMBER	TAXES DUE	SEQ. #
********[illegible] & MILLER SUBD	*********	
********[illegible] PLAT	*********	
********PB [illegible]	*********	
TERRELL RAYMOND L & MELISSA G	512.[illegible]	[illegible]
24-21-29-[illegible] (HX)		
PAD: [illegible] TURNBULL AVE		
LOT [illegible] & W 15 FT		
WRIGHT TIMOTHY R & KIMBERLY G	152.[illegible]	[illegible]
24-21-29-[illegible]		
PAD: [illegible] TURNBULL AVE		
W [illegible] LOT 18 BLK A		
********STEWARTS SUBD	*********	
********PB [illegible]	*********	
HUBERT DAVID M JR & EVA M	1,494.35	5.054
24-21-29-[illegible]		
PAD: 812 PENNSYLVANIA AVE		
LOTS 12 & 13 & 14 BLK A		
HUBERT DAVID M & EVA MAE	1,147.16	5.055
24-21-29-[illegible] (HX)		
PAD: 812 PENNSYLVANIA AVE		
LOTS 15 & 16 BLK A		
********HIP ADD A	1,971.[illegible]	5.056
24-21-29-[illegible]		
PAD: [illegible] MAITLAND AVE		
LOTS [illegible] & 10 [illegible] BLK A		
[illegible] FRANK & VIVIAN	117.[illegible]	[illegible]
24-21-29-[illegible]		
PAD: PENNSYLVANIA AVE		
[illegible] FRANK & VIVIAN	111.[illegible]	5.058
24-21-29-[illegible]		
PAD: 812 PENNSYLVANIA AVE		
********ARLAND ESTATES 1ST SEC	*********	
********PB 14 PG 29	*********	
ALVERIO [illegible]	1,105.16	5.059
24-21-29-[illegible] (HX)		
PAD: 810 TURNBULL AVE		
********AP PARK SUBD	*********	
********PB [illegible]	*********	
BEITLER R JAY	2,772.[illegible]	5.060
24-21-29-[illegible]		
PAD: 1411 MAITLAND AVE		
N 26 [illegible] FT OF LOT [illegible] & 40 [illegible]		
[illegible] EDDIE R & BARBARA A &	1,740.72	5.061
[illegible] LLOYD & [illegible]		
24-21-29-[illegible]		
PAD: [illegible] SPRINGLAKE RD		
WEIMER ROBERT F & LINDA A	270.60	5.062
24-21-29-[illegible] (HX)		
PAD: 801 SPRINGLAKE RD		
********[illegible] HILLS ESTATES	*********	
********1ST ADD	*********	
********PB [illegible]	*********	
OLIVER CAROLEA	2,647.02	5.063
24-21-29-[illegible]		
PAD: 1040 GREGORY DR		
FRIEDLOW MARGARET G	1,429.44	5.064
24-21-29-[illegible] (HX)		
PAD: 1040 GREGORY DR		
********OAKLAND ACRES	*********	
********PB 16 PGS 3 & 4	*********	
DISCOVERY GROUP INC TRUSTEE	1,899.17	5.065
PROP		
24-21-29-[illegible]		
PAD: 506 ORANGE RD		
PIERCE P SILAS &	1,369.29	5.066
OQUENDO ORLANDO TCAK		
24-21-29-[illegible] (HX)		
PAD: 812 OAK LN		
TOTARO TIMOTHY M	1,807.34	5.070
24-21-29-[illegible] (HX)		
PAD: 500 OAK LN		
LIPPIN WARREN D & SHEILA T	346.89	5.071
24-21-29-[illegible] (HX)		
PAD: 17 FAITH TER		
[illegible] VICTOR TRUSTEE	1,025.58	5.072
PR		
24-21-29-[illegible]		
PAD: 14 FAITH TER		
********[illegible] SUBD	*********	
********PB [illegible]	*********	
LEE REV DECL TRUS	2,435.[illegible]	5.073
24-21-29-[illegible]		
PAD: [illegible] MAITLAND AVE		
LOT 1 [illegible] E 19 FT OF LOT 12 BLK B		
********N PTHWOOD HEIGHTS	*********	
********PB 10 PG 29	*********	
DUPUY GARY P & JENNIFER M	2,434.73	5.074
24-21-29-[illegible]		
PAD: 1550 MAITLAND AVE		
LOT 1 (LESS [illegible] FT)		
LOPEZ BASILIO	621.45	5.075
24-21-29-[illegible]		
PAD: 115 E FAITH TER		
HURBERT E JOHN J & EILEEN T	1,600.62	5.076
24-21-29-[illegible] (HX)		
PAD: 125 E FAITH TER		
HARTNETT JOHN F	1,089.61	5.077
24-21-29-[illegible] (HX)		
PAD: 180 E FAITH TER		
HANSEN ERIC TRUSTEE	2,066.26	5.078
PR		
24-21-29-[illegible]		
PAD: 160 E FAITH TER		
KENNEDY CARL L	1,290.21	5.079
24-21-29-[illegible] (HX)		
PAD: 140 E FAITH TER		
********GLEN ARDEN HEIGHTS	*********	
********PB 14 PG 45	*********	
ATERO [illegible]	[illegible]	5.080
24-21-29-[illegible]		
PAD: [illegible] ARLINGTON BLVD		
[illegible] STEVEN J & JEANNETTE H	[illegible]	5.081
24-21-29-[illegible] (HX)		
PAD: [illegible] ARLINGTON BLVD		
********ARLAND ESTATES 2ND SEC	*********	
********PB 14 PG 29	*********	
MITTER JOSEPH & ROSIE L	[illegible]	[illegible]
24-21-29-[illegible] (HX)		
PAD: [illegible] LAKE ORIENTA DR		
[illegible]	[illegible]	[illegible]
24-21-29-[illegible] (HX)		
PAD: [illegible] MAITLAND		
********GLEN ARDEN HTS 1ST ADD	*********	
********PB [illegible]	*********	
[illegible] WILLIAM [illegible] & SUSAN F	461.[illegible]	[illegible]
24-21-29-[illegible] (HX)		
PAD: [illegible] WESTGATE DR		
********LA [illegible] UNIT 1	*********	
********PB [illegible]	*********	
[illegible]	444.[illegible]	[illegible]
24-21-29-[illegible] (HX)		
PAD: [illegible] VALLEY DR		
********LA [illegible] UNIT 2	*********	
********PB [illegible]	*********	
[illegible] & [illegible]	[illegible]	[illegible]
24-21-29-[illegible] (HX)		
PAD: [illegible] VALLEY DR		
********BARCLAY WOODS 1ST ADD	*********	
********PB [illegible]	*********	
[illegible] & MARLENE A	[illegible]	[illegible]
24-21-29-[illegible] (HX)		
PAD: [illegible]		
********[illegible] 1ST ADD	*********	
********PB [illegible]	*********	
[illegible] & MARGARITA V	[illegible]	[illegible]
24-21-29-[illegible] (HX)		
PAD: [illegible]		
********[illegible] CERO MINE HOLLOW	*********	
********PB [illegible]	*********	
********[illegible]	*********	
24-21-29-[illegible]		
[illegible]		
[illegible]		
********AP [illegible]	*********	

NAME - PARCEL NUMBER	TAXES DUE	SEQ. #
********PB 1579 PG 15[illegible]	*********	
LARSON ELIZABETH M	848.35	5.090
24-21-29-523-0102-0060 (HX)		
PAD: 655 OAK HAMP UP DR #101		
EDWARDS JOHN R & COLLEEN D	1,777.52	5.091
24-21-29-523-0200-0060		
PAD: 611 CHESTNUT OAK #101 CIR		
FREEFER BEATRICE S TRUSTEE	1,581.17	5.092
24-21-29-523-0800-0010		
PAD: 601 CHESTNUT OAK #117 CIR		
HUGHES FRANCIS	1,257.04	5.093
24-21-29-523-1300-0060 (HX)		
PAD: 635 RED OAK CIR #117		
OLIVER HELEN & OLIVER FRANK &	[illegible]	5.094
OLIVER THELMA		
24-21-29-523-1000-0010 (HX)		
PAD: 640 LAUREL OAK LN #104		
SATER ASHLEY [illegible]	1,576.86	5.095
24-21-29-523-2500-0040 (HX)		
PAD: 610 MAPLE OAK CIR #112		
********AP HARBOR SEC 1	*********	
********PP [illegible]	*********	
ARTERA VIRGINIA	2,190.41	5.096
24-21-29-[illegible]		
PAD: [illegible] OST OAK CIR #[illegible]		
********[illegible] HAVEN 1ST ADD	*********	
********PB [illegible]	*********	
SHEPPARD CHARLES W & EMILY W	1,691.17	5.097
24-21-29-[illegible] (HX)		
PAD: [illegible] LAKE SEMINARY CIR		
SEC 31 TWP 21 RNG 30		
********AP ROBERT UNIT 8	*********	
********PB [illegible]	*********	
HAGEBARTH HINMAN F	2,087.71	5.098
01-21-30-[illegible] (HX)		
PAD: 1165 SEAFARER LN		
ALAI MOHAMMAD & GILDA A	2,[illegible]	5.099
01-21-30-[illegible] (HX)		
PAD: 1171 SEAFARER LN		
WIESENFELDER PAUL J & ELIZABETH	1,718.96	5.100
01-21-30-[illegible] (HX)		
PAD: 1139 O'DAY DR		
********TUSKAWILLA OFFICE PARK	*********	
********PB [illegible]	*********	
********ALL [illegible]	*********	
TUSKAWILLA OFFICE PARK LLC	[illegible]	5.101
01-21-30-505-0000-0010		
TUSKAWILLA OFFICE PARK LLC	[illegible]	5.102
01-21-30-505-0000-0020		
TUSKAWILLA OFFICE PARK LLC	[illegible]	5.103
01-21-30-505-0000-0030		
TUSKAWILLA OFFICE PARK LLC	[illegible]	5.104
01-21-30-505-0000-0040		
TUSKAWILLA OFFICE PARK LLC	[illegible]	5.105
01-21-30-505-0000-0070		
TUSKAWILLA OFFICE PARK LLC	232.11	5.106
01-21-30-505-0000-0080		
TUSKAWILLA OFFICE PARK LLC	196.64	5.107
01-21-30-505-0000-0090		
TUSKAWILLA OFFICE PARK LLC	267.61	5.108
01-21-30-505-0000-0100		
********AP ROBERT UNIT 9	*********	
********PB [illegible]	*********	
PEREZ REINALDO & ANELIZA	2,285.44	5.109
01-21-30-[illegible] (HX)		
PAD: 1162 BALTIC LN		
WRIGHT MICHAEL S & ROBIN J	2,294.18	5.110
01-21-30-[illegible] (HX)		
PAD: 680 VENTURE CT		
DAUGHTRY ARCHIBALD H M & PARVIN M	2,096.21	5.111
01-21-30-[illegible] (HX)		
PAD: 1171 BALTIC LN		
HOBBS TIMOTHY R & JOYCE M	2,148.84	5.112
01-21-30-[illegible] (HX)		
PAD: 1244 FREEDOM LN		
********WINDING HOLLOW UNIT 5	*********	
********PB [illegible]	*********	
NELSON LAVECHER C & MAXINE V	[illegible]	5.113
01-21-30-[illegible] (HX)		
PAD: 741 TIMBERWINDS AVE		
SEC [illegible] TWP 21 RNG 30		
********[illegible] ORLANDO RANCHES SEC 17	*********	
********PB [illegible]	*********	
SCALES MARY	2,681.91	5.114
02-21-30-[illegible]		
PAD: [illegible] O'DAY DR		
CONFIDENTIAL TRS STARTTEX	[illegible]	5.115
119.07-0[illegible] CIR # 217		
02-21-30-501-1100-0150 (HX)		
HERNANDEZ LOUIS M	972.75	5.116
02-21-30-501-1200-0080 (HX)		
PAD: 715 SAILFISH RD		
CRUMMIE FELIX F III	1,042.[illegible]	5.117
02-21-30-501-1300-0010 (HX)		
PAD: 127 OAK RD		
********N PTH ORLANDO RANCHES SEC 03	*********	
********PB [illegible]	*********	
DRUMMFIELD GARY	[illegible]	5.118
02-21-30-501-[illegible] ADD 0140 (HX)		
PAD: 711 ALTON RD		
ANDERSON FANNY M	[illegible]	[illegible]
02-21-30-502-0000-0170		
PAD: [illegible] RAILWAY		
LOT 17 DESC AS BEG NW		
ANDERSON FANNY M	344.00	5.120
02-21-30-502-0000-0180		
PAD: [illegible] RAILWAY		
LOT 18 (LESS BEG NW [illegible] RUN		
OTTO JEFFREY & LETICIA	1,096.74	5.121
02-21-30-502-0000-0310 (HX)		
PAD: [illegible] SHORE RD		
THAT PT OF LOT 31 BLK A DESC		
GRAY MARK & CATHY	[illegible]	5.122
02-21-30-502-0000-0370		
PAD: [illegible] RAILWAY		
********N PTH ORLANDO RANCHES SEC 03A	*********	
********PB [illegible]	*********	
[illegible]	1,505.00	[illegible]
02-21-30-[illegible] (HX)		
PAD: [illegible] CREEK LN		
LOT 14 & 15 MARSH PARK 3 CIR		
TAYLOR KIMBERLY K & MAX	1,471.04	[illegible]
02-21-30-[illegible] (HX)		
PAD: [illegible] LAURIE DR		
WRIGHT WILLIAM	[illegible]	[illegible]
[illegible]		
PAD: [illegible] MARLIN ST		
WRIGHT WILLIAM	[illegible]	5.124
[illegible]		
PAD: MARLIN ST		
MONTANO ARTURO & MARIA	[illegible]	[illegible]
[illegible]		
PAD: [illegible] MARLIN ST		
[illegible] MARK E & [illegible]	[illegible]	[illegible]
[illegible]		
PAD: [illegible] MARLIN ST		
[illegible] & FABIA M	[illegible]	[illegible]
[illegible]		
PAD: [illegible] MARLIN ST		
[illegible]	[illegible]	[illegible]
[illegible] BARBARA A		
[illegible]		
INSTITUTIONAL MONITORING AGREEMENT	300.42	5.131
[illegible] TRUSTEE		
[illegible]		
PAD: [illegible] ARLIN ST		
[illegible] TRUSTEE	[illegible]	[illegible]
PR		
[illegible]		
[illegible] ARLIN ST		
[illegible]		
[illegible]		
[illegible]		
********[illegible] RANCHES SEC 04	*********	
********[illegible]	*********	

NAME - PARCEL NUMBER	TAXES DUE	SEQ. #
BUENCAMINO PRISCILA B	5,111.31	[illegible]
02-21-30-504-0D00-0020		
PAD: 329 HAYES RD		
********NORTH ORLANDO RANCHES SEC 01R	********	
********PB 12 PGS 21 & 22	********	
VISE MICHAEL J & LANA M	2,[illegible]	[illegible]
02-21-30-506-0H00-0110 (HX)		
PAD: 220 ARNOLD LN		
TESTERMAN SIDNEY B & JULIE S	2,986.53	5,[illegible]
02-21-30-506-0H00-0180 (HX)		
PAD: 245 E TRADEWINDS RD		
********MOUNT GREENWOOD UNIT 1	********	
********PB 34 PGS 90 TO 92	********	
GULLIGE DARRELL & PAULA	1,511.[illegible]	5,[illegible]
02-21-30-5JF-0A00-0030 (HX)		
PAD: 211 ALMADEN CT		
GONZALEZ JOANNA F	1,3[illegible]	5,[illegible]
02-21-30-5JF-0A00-0100 (HX)		
PAD: 215 ALMADEN CT		
KIRKPATRICK GLORIA H	706.[illegible]	[illegible]
02-21-30-5JF-0H00-0020 (HX)		
PAD: 302 INGLEWOOD CIR		
SPARKS VALERIE	1,146.[illegible]	[illegible]
02-21-30-5JF-0H00-0240 (HX)		
PAD: 324 INGLEWOOD CIR		
********NEVILLE CHASE	********	
********PB 61 PGS 1 THRU 14	********	
CURLY PHILLIP L & RITA M	4,[illegible]	[illegible]
02-21-30-5NA-0H00-0020 (HX)		
PAD: 176 SEVILLE CHASE DR		
SEC 03 TWP 21 RNG 30		
********NORTH ORLANDO 2ND ADD	********	
********PB [illegible]	********	
SMITH MICHAEL J	1,[illegible]	[illegible]
03-21-30-[illegible] (HX)		
PAD: [illegible] GUERNEZ AVE		
MINER TINA	[illegible]	[illegible]
03-21-30-[illegible] (HX)		
PAD: [illegible] E EDGEMON AVE		
YORK RON & JULIE M	1,[illegible]	[illegible]
03-21-30-[illegible]		
PAD: 75 E EDGEMON AVE		
MOTT ROBERT A	[illegible]	[illegible]
03-21-30-[illegible]		
PAD: 214 E DEVON AVE		
BROWN ROBERT L JR & JO ANN	[illegible]	[illegible]
03-21-30-[illegible] (HX)		
PAD: 34 E FAIRFAX AVE		
FREEMAN THOMAS J	[illegible]	[illegible]
03-21-30-[illegible]		
PAD: 41 E FAIRFAX AVE		
DANIELS JUNE D	[illegible]	[illegible]
03-21-30-[illegible] (HX)		
PAD: 110 HUDSON RD		
********NORTH ORLANDO TERRACE	********	
********UNIT 1 SEC 1	********	
********PB 16 PG 43	********	
MANDIGO THERESA M	[illegible]	[illegible]
03-21-30-5D[illegible] (HX)		
PAD: 214 MOSS RD		
MORRISON JIMMIE & [illegible]	[illegible]	[illegible]
03-21-30-5D2-0[illegible] (HX)		
PAD: 4[illegible] BOXWOOD CIR		
ROBERTS JIMMY L JR & [illegible]	[illegible]	[illegible]
03-21-30-5D2-0[illegible] (HX)		
PAD: 419 BOXWOOD CIR		
HALL RONALD	[illegible]	[illegible]
03-21-30-[illegible] (HX)		
PAD: 413 BOXWOOD CIR		
********NORTH ORLANDO TERRACE	********	
********UNIT 1 SEC 2	********	
********PB 16 PG 104	********	
CORNIST SHELLIE	[illegible]	[illegible]
03-21-30-5J1-0H00-0240		
PAD: 222 BITTERWOOD ST		
********NORTH ORLANDO TERRACE	********	
********UNIT 1 SEC 3	********	
********PB 17 PG 12	********	
RIVERA JESUS	1,405.[illegible]	[illegible]
TANTOMAS ROMAN P		
03-21-30-5D[illegible]		
PAD: 221 N ELDERWOOD ST		
VALDIERE DAVID E	[illegible]	[illegible]
03-21-30-5D[illegible] (HX)		
PAD: 337 BUTTERWOOD AVE		
********NORTH ORLANDO TERRACE	********	
********UNIT 1 SEC 4	********	
********PB 17 PG 12	********	
ROBERTS GERALD F	[illegible]	[illegible]
03-21-30-5D[illegible] (HX)		
PAD: 303 MURPHY CIR		
********NORTH ORLANDO TERRACE	********	
********UNIT 2 SEC 1	********	
********PB 17 PG 11	********	
CONFIDENTIAL PER STATUTES	[illegible]	[illegible]
F19 [illegible]		
03-22-30-[illegible] (HX)		
MC CALL HENRY E & MARY L	[illegible]	[illegible]
03-22-30-5[illegible] (HX)		
PAD: 101 CAMPBELLTOWN CT		
********NORTH ORLANDO TERRACE	********	
********UNIT 1 SEC 5	********	
********PB 17 PG 14	********	
CORNIER ANTHONY W & [illegible]	[illegible]	[illegible]
03-21-30-5D[illegible] (HX)		
PAD: 1[illegible] RIVET CT		
********NORTH ORLANDO TERRACE	********	
********UNIT 1 SEC 6	********	
********PB 16 PG 1	********	
ANDINO ANGEL DEL CERRO	[illegible]	[illegible]
03-21-30-5D[illegible] (HX)		
PAD: 418 E HAWTHORNE CIR		
********NORTH ORLANDO TERRACE	********	
********UNIT 1 SEC 7	********	
********PB 16 PG 1	********	
PIRA ANDREW P & [illegible]	[illegible]	[illegible]
03-21-30-[illegible]		
PAD: [illegible] CUMBERLAND CIR		
********PB [illegible]	********	
********PB [illegible]	********	
POTTER MICHAEL & [illegible]	[illegible]	[illegible]
03-21-30-[illegible]		
PAD: 108 ATLANTA ST		
********[illegible]	********	
********PB [illegible]	********	
HEART ANDREW	[illegible]	[illegible]
03-21-30-[illegible]		
PAD: [illegible] HARDY DR		
WILTCUTZ PEDRO [illegible]		
03-21-30-[illegible]		
PAD: [illegible] CARLISLE DR		
********MOUNT GREENWOOD UNIT 1	********	
********PB [illegible]	********	
ROCKI MARY [illegible]	[illegible]	[illegible]
MORRIS DAVID		
03-21-30-[illegible] (HX)		
PAD: [illegible] GREEN SPRING CTR		
BURTON ROBERT B		
03-21-30-5[illegible]		
PAD: 354 GREEN SPRING CTR		
PARKER RICHARD [illegible]		
03-21-30-5[illegible] (HX)		
PAD: 356 GREEN SPRING CTR		
********MOUNT GREENWOOD UNIT 1	********	
********PB [illegible]	********	
MC DANIEL MICHAEL [illegible]		
03-21-30-5[illegible] (HX)		
PAD: [illegible] W GREEN AVE		
BUCKWALTER [illegible]		
MIANOWSKI SAM		
03-21-30-5[illegible] (HX)		
PAD: 354 W GREEN AVE		
DOYLE DIANE M		
03-21-30-5[illegible] (HX)		

NAME - PARCEL NUMBER	TAXES DUE	SEQ. #
PAD: 499 GREEN SPRING CIR		
MURPHEY MICHAEL P	1,[illegible]	5,[illegible]
03-21-30-5[illegible]		
PAD: 441 GREEN SPRING CIR		
BARROSA PEDRO E	[illegible]	5,[illegible]
03-21-30-5[illegible]		
PAD: 419 GREEN SPRING CIR		
WHITE [illegible]	1,[illegible]	5,174
03-21-30-5[illegible]		
PAD: 419 GREEN SPRING CIR		
SIMPE AARON & TRACEY	1,[illegible]	5,[illegible]
[illegible]		
PAD: [illegible] GREEN SPRING CIR		
********PARCEL ONE	********	
********PB 20 PGS 24 THRU 27	********	
HARVEY [illegible]	[illegible]	5,[illegible]
[illegible]		
PAD: [illegible] ROSA DR		
[illegible]	[illegible]	[illegible]
[illegible]		
PAD: [illegible] N [illegible]		
********NORTH ORLANDO RANCHES SEC 01	********	
********PB [illegible]	********	
[illegible] MICHAEL [illegible]	[illegible]	[illegible]
[illegible]		
PAD: 15[illegible] W [illegible]		
[illegible]		
********PARCEL TEN	********	
********PB [illegible]	********	
[illegible]	[illegible]	[illegible]
03-21-30-[illegible] (HX)		
PAD: [illegible] ST		
BROWN [illegible]	[illegible]	[illegible]
03-21-30-[illegible] (HX)		
PAD: [illegible]		
********[illegible]	********	
********PB [illegible]	********	
[illegible]	[illegible]	[illegible]
03-21-30-[illegible] (HX)		
PAD: [illegible] MAPLE CT		
[illegible]	[illegible]	[illegible]
03-21-30-[illegible]		
PAD: [illegible] WILLIAMS DR		
********[illegible]	********	
********PB [illegible]	********	
[illegible]	[illegible]	[illegible]
[illegible]		
PAD: [illegible] CUMBERLANE TRL		
[illegible]	[illegible]	[illegible]
03-21-30-[

NAME - PARCEL NUMBER	TAXES DUE	SEQ #
********GREENWOOD ESTATES	*********	
********FB 1 PO 2	*********	
CUSTODIO ANTONIO		
05-21-30-515-0000-2140		
PAD: 241 E MARION ST		
********VALENZUELA	*********	
********FB 1 PO 20	*********	
TORO MANUEL S & DORA		
05-21-30-515-0000-0040		
PAD: 645 S 4TH CR		
LOTS 1 TO 10 BLK 40		
********FELTRAL PARK	*********	
********FB 1 PO 24	*********	
CLARENDON PETROLEUM INC		
05-21-30-515-0000-0010		
PAD: 100 EAST TRACY ST		
LOT 1 BLK 1		
FINISHING SYSTEMS OF FLA INC		
05-21-30-515-0000-0020		
PAD: 200 EAST TRACY ST		
W 239 FT OF E 1/2 OF LOT 2		
********[illegible]	*********	
********FB 1 PO [illegible]	*********	
HOSKINS DAVIN & JANICE		
15-21-30-515-0000-0020		
PAD: 410 GEORGIA WAY		
ROBINSON RUSSELL		
05-21-30-515-0000-0030		
PAD: 330 GEORGIA WAY		
SERRANO MARIO & LENIA		
05-21-30-515-0000-0040		
PAD: 421 SANTA FE AVE		
LOT 6 BLK 1		
RAINES ROBERT A & LINDA D		
05-21-30-515-0000-0050		
PAD: 320 COLUMBUS CIR		
MALOCH JIMMY		
05-21-30-515-0000-0060		
PAD: 410 MENDEZ WAY		
TEMPLETON RICHARD L JR		
05-21-30-515-0000-0070 (HX)		
PAD: 421 ISABELLA DR		
********FAIRY LAKE PARK	*********	
********FB 1 PO 26	*********	
MILLER ROBERT E TRUSTEE		
FBO		
05-21-30-515-0000-0080		
PAD: 1820 S 17TH ST		
BEG 306 FT NELY ALONG AL		
MILLER ROBERT E TRUSTEE		
FBO		
05-21-30-515-0000-0081		
PAD: 415 FAIRY LAKE DR		
BEG 505 FT NELY ALONG RD		
OLIVA DAWN D		
OLIVA PHYLLIS A		
05-21-30-515-0000-0084 (HX)		
PAD: 1686 S 17TH ST		
BEG 705 FT NELY ALONG HWY		
FULLMER MADELAINE W		
05-21-30-515-0000-0090		
PAD: 1090 S 17TH ST		
BEG SLY MOST ELY COR OF PER N		
ZIMMER ROY E & CYNTHIA A		
YOUNG WALTER S ET AL		
05-21-30-515-0000-0091		
PAD: 1550 S 17TH ST		
BEG MOST ELY COR LOT 8 RUN		
BEG OF INT 21 AND 30		
THOMPSON JUDITH H PER REP		
ASSINI CHARLES J & MARJORIE H		
06-21-30-300-0000-0005		
PAD: 434 SR		
MITA PEGGY L		
06-21-30-300-0100-0007		
PAD: 120 W 434 CR		
JONES ANDY PER REP FOR		
OF ADA P JONES		
06-21-30-300-0100-0010		
PAD: 450 W 434 CR		
JONES ADA P EST		
C/O ANDY JONES		
06-21-30-300-0100-0020		
SIHLE GERALD E &		
WILLIAMSON JOHN		
06-21-30-300-0100-0030		
PAD: 490 W 434		
MARANATHA MISSION GRATER APO		
PARK INC		
06-21-30-300-0101-0000		
PAD: 390 SANSU		
PEMBERTON INC		
06-21-30-300-0101-0000		
BRABS DENNIS L & MICHELLE M		
06-21-30-300-0100-0000		
PAD: 370 SANSU CT		
B&H MOBILE REPAIR SERVICE INC		
06-21-30-300-0100-0000		
PAD: 180 HOPE ST		
TRAGER FRANCINE & [illegible]		
ET AL TRS C/O LFG COMPANY		
06-21-30-300-0210-0000		
PAD: 940 W 434		
ARJAY INV INC		
06-21-30-300-0210-0000		
PAD: 1010 SAVAGE ST		
14.74 ACS		
********GLENDELE LEA	*********	
********FB 4 PO 11	*********	
SWARTZ RICHMOND & SWARTZ		
LESTER R & SWARTZ GRACIA		
06-21-30-500-0100-0000		
PAD: 1140 42ND CR		
BEG NE COR LOT 5 RUN		
MAGIC FINANCIAL SERV INC		
06-21-30-500-0000-0000		
ELY 190 FT OF N 1/2 OF		
********MOLINARI ADD TO	*********	
********FB 1 PO [illegible]	*********	
MALLEY RONALD		
MALLEY MICHAEL		
06-21-30-500-0000-0010		
PAD: 1400 WILMA [illegible]		
PENDERGRASS JEFFREY L & WANDA		
06-21-30-500-0000-0020		
PAD: PARK AVE		
FT LOT 20 ONLY OF WLY [illegible]		
PENDERGRASS JEFFREY L & WANDA		
06-21-30-500-0000-0030		
PAD: 200 PARK AVE		
PENDERGRASS JEFFREY L & WANDA		
06-21-30-500-0000-0040		
PAD: 240 PARK AVE		
********HAYNES [illegible]	*********	
********FB 2 PO [illegible]	*********	
TEEN CHALLENGE OF TRI-COUNTY		
INC		
06-21-30-504-0000-0010		
PAD: 706 W 434		
LOTS 7 TO 10		
SALIBA GHASSAN A & ROBYN		
06-21-30-504-0000-0020		
PAD: 616 W 434 CR		
LOTS 15 & 16 BLK 1		
SALIBA GHASSAN A & ROBYN		
06-21-30-504-0000-0030		
BEG 140 YDS W & 22 UNITS		
********FLORIDA CENTRAL CREDIT UNION	*********	
********A. [illegible]	*********	
********ORB 1622 P [illegible]	*********	
ATLANTIC PROPERTIES [illegible]		
OF CENTRAL FLA		
06-21-30-505-0000-0000		
PAD: 604 [illegible]		
UNIT 07		
********BROTTO [illegible]	*********	
********FB 1 PO [illegible]	*********	
FELSING CAROL L TRUSTEE		

NAME - PARCEL NUMBER	TAXES DUE	SEQ #
[illegible]		
[illegible]		
[illegible]		

NAME - PARCEL NUMBER	TAXES DUE	SEQ #
********LAKES REVISION LULA	*********	
********PB 9 PG 101	*********	
PICKERSGILL CHERYL C	170.54	5,374
PAD: BLAKE & SANFORD		
PICKERSGILL TONIA & WHITE IRENE	121.20	5,375
PAD: BLAKE ST		
WILLIS JAMES F	107.30	5,376
PAD: 1001 BLAKE ST		
ADAMS FRANK L	207.34	5,377
PAD: BLAKE ST		
MONEY KEITH E & KAREN C	264.12	5,378
PAD: 1011 BLAKE ST		
********MEVILLE	*********	
********PB 9 PG	*********	
[illegible]	141.62	
********HAYNES ADD TO ALTAMONTE	*********	
********PB 13 PG 17	*********	
WATKINS NATHANIEL & CHRISTINE	[illegible]	
PAD: MARKET ST		
WATKINS NATHANIEL & CHRISTINE	[illegible]	
PAD: 4.		
N 1/2 OF LOT 11 BLK A		
[illegible]	206.61	5,381
PAD: 3 AVE		
[illegible]	78.18	[illegible]
PAD: 1100 MARKET ST		
[illegible] SANFORD	820.74	[illegible]
[illegible]		
PAD: 1110 HAYNES ST		
********LAKE MARIE [illegible]	*********	
********PB 1 PG 97	*********	
[illegible]	[illegible]	
PAD: 3 AVE		
[illegible]	[illegible]	
PAD: 1200 MARKET ST		
[illegible] SANFORD	820.74	[illegible]
[illegible]		
PAD: 1210 HAYNES ST		
********LAKE MARIE [illegible]	*********	
********PB 1 PG 97	*********	
[illegible]	[illegible]	
PAD: 4.		
[illegible]		
PAD: 1300 MARKET ST		
[illegible]		
PAD: 1310 HAYNES ST		
********[illegible]	*********	
********PB 1 PG 97	*********	
[illegible]	[illegible]	
PAD: 4.		
[illegible]		
PAD: 1320 MARKET ST		
[illegible]		
PAD: 1330 HAYNES ST		
********[illegible]	*********	
********PB 1 PG 97	*********	
[illegible]	[illegible]	
PAD: 4.		
[illegible]		
PAD: 1340 MARKET ST		
[illegible]		
PAD: 1350 HAYNES ST		
********[illegible]	*********	
********PB 1 PG 97	*********	
[illegible]	[illegible]	
PAD: 4.		
[illegible]		
PAD: 1360 MARKET ST		
[illegible]		
PAD: 1370 HAYNES ST		
********[illegible]	*********	
********PB 1 PG 97	*********	
[illegible]	[illegible]	
PAD: 4.		
[illegible]		
PAD: 1380 MARKET ST		
[illegible]		
PAD: 1390 HAYNES ST		
********[illegible]	*********	
********PB 1 PG 97	*********	
[illegible]	[illegible]	
PAD: 4.		
[illegible]		
PAD: 1400 MARKET ST		
[illegible]		
PAD: 1410 HAYNES ST		
********[illegible]	*********	
********PB 1 PG 97	*********	
[illegible]	[illegible]	
PAD: 4.		
[illegible]		
PAD: 1420 MARKET ST		
[illegible]		
PAD: 1430 HAYNES ST		
********[illegible]	*********	
********PB 1 PG 97	*********	
[illegible]	[illegible]	
PAD: 4.		
[illegible]		
PAD: 1440 MARKET ST		
[illegible]		
PAD: 1450 HAYNES ST		
********[illegible]	*********	
********PB 1 PG 97	*********	
[illegible]	[illegible]	
PAD: 4.		
[illegible]		
PAD: 1460 MARKET ST		
[illegible]		
PAD: 1470 HAYNES ST		
********[illegible]	*********	
********PB 1 PG 97	*********	
[illegible]	[illegible]	
PAD: 4.		
[illegible]		
PAD: 1480 MARKET ST		
[illegible]		
PAD: 1490 HAYNES ST		
********[illegible]	*********	
********PB 1 PG 97	*********	
[illegible]	[illegible]	
PAD: 4.		
[illegible]		
PAD: 1500 MARKET ST		
[illegible]		
PAD: 1510 HAYNES ST		
********[illegible]	*********	
********PB 1 PG 97	*********	
[illegible]	[illegible]	
PAD: 4.		
[illegible]		
PAD: 1520 MARKET ST		
[illegible]		
PAD: 1530 HAYNES ST		
********[illegible]	*********	
********PB 1 PG 97	*********	
[illegible]	[illegible]	
PAD: 4.		
[illegible]		
PAD: 1540 MARKET ST		
[illegible]		
PAD: 1550 HAYNES ST		
********[illegible]	*********	
********PB 1 PG 97	*********	
[illegible]	[illegible]	
PAD: 4.		
[illegible]		
PAD: 1560 MARKET ST		
[illegible]		
PAD: 1570 HAYNES ST		
********[illegible]	*********	
********PB 1 PG 97	*********	
[illegible]	[illegible]	
PAD: 4.		
[illegible]		
PAD: 1580 MARKET ST		
[illegible]		
PAD: 1590 HAYNES ST		
********[illegible]	*********	
********PB 1 PG 97	*********	
[illegible]	[illegible]	
PAD: 4.		
[illegible]		
PAD: 1600 MARKET ST		
[illegible]		
PAD: 1610 HAYNES ST		
********[illegible]	*********	
********PB 1 PG 97	*********	
[illegible]	[illegible]	
PAD: 4.		
[illegible]		
PAD: 1620 MARKET ST		
[illegible]		
PAD: 1630 HAYNES ST		
********[illegible]	*********	
********PB 1 PG 97	*********	
[illegible]	[illegible]	
PAD: 4.		
[illegible]		
PAD: 1640 MARKET ST		
[illegible]		
PAD: 1650 HAYNES ST		
********[illegible]	*********	
********PB 1 PG 97	*********	
[illegible]	[illegible]	
PAD: 4.		
[illegible]		
PAD: 1660 MARKET ST		
[illegible]		
PAD: 1670 HAYNES ST		
********[illegible]	*********	
********PB 1 PG 97	*********	
[illegible]	[illegible]	
PAD: 4.		
[illegible]		
PAD: 1680 MARKET ST		
[illegible]		
PAD: 1690 HAYNES ST		
********[illegible]	*********	
********PB 1 PG 97	*********	
[illegible]	[illegible]	
PAD: 4.		
[illegible]		
PAD: 1700 MARKET ST		
[illegible]		
PAD: 1710 HAYNES ST		
********[illegible]	*********	
********PB 1 PG 97	*********	
[illegible]	[illegible]	
PAD: 4.		
[illegible]		
PAD: 1720 MARKET ST		
[illegible]		
PAD: 1730 HAYNES ST		
********[illegible]	*********	
********PB 1 PG 97	*********	
[illegible]	[illegible]	
PAD: 4.		
[illegible]		
PAD: 1740 MARKET ST		
[illegible]		
PAD: 1750 HAYNES ST		
********[illegible]	*********	
********PB 1 PG 97	*********	
[illegible]	[illegible]	
PAD: 4.		
[illegible]		
PAD: 1760 MARKET ST		
[illegible]		
PAD: 1770 HAYNES ST		
********[illegible]	*********	
********PB 1 PG 97	*********	
[illegible]	[illegible]	
PAD: 4.		
[illegible]		
PAD: 1780 MARKET ST		
[illegible]		
PAD: 1790 HAYNES ST		
********[illegible]	*********	
********PB 1 PG 97	*********	
[illegible]	[illegible]	
PAD: 4.		
[illegible]		
PAD: 1800 MARKET ST		
[illegible]		
PAD: 1810 HAYNES ST		
********[illegible]	*********	
********PB 1 PG 97	*********	
[illegible]	[illegible]	
PAD: 4.		
[illegible]		
PAD: 1820 MARKET ST		
[illegible]		
PAD: 1830 HAYNES ST		
********[illegible]	*********	
********PB 1 PG 97	*********	
[illegible]	[illegible]	
PAD: 4.		
[illegible]		
PAD: 1840 MARKET ST		
[illegible]		
PAD: 1850 HAYNES ST		
********[illegible]	*********	
********PB 1 PG 97	*********	
[illegible]	[illegible]	
PAD: 4.		
[illegible]		
PAD: 1860 MARKET ST		
[illegible]		
PAD: 1870 HAYNES ST		
********[illegible]	*********	
********PB 1 PG 97	*********	
[illegible]	[illegible]	
PAD: 4.		
[illegible]		
PAD: 1880 MARKET ST		
[illegible]		
PAD: 1890 HAYNES ST		
********[illegible]	*********	
********PB 1 PG 97	*********	
[illegible]	[illegible]	
PAD: 4.		
[illegible]		
PAD: 1900 MARKET ST		
[illegible]		
PAD: 1910 HAYNES ST		
********[illegible]	*********	
********PB 1 PG 97	*********	
[illegible]	[illegible]	
PAD: 4.		
[illegible]		
PAD: 1920 MARKET ST		
[illegible]		
PAD: 1930 HAYNES ST		
********[illegible]	*********	
********PB 1 PG 97	*********	
[illegible]	[illegible]	
PAD: 4.		
[illegible]		
PAD: 1940 MARKET ST		
[illegible]		
PAD: 1950 HAYNES ST		
********[illegible]	*********	
********PB 1 PG 97	*********	
[illegible]	[illegible]	
PAD: 4.		
[illegible]		
PAD: 1960 MARKET ST		
[illegible]		
PAD: 1970 HAYNES ST		
********[illegible]	*********	
********PB 1 PG 97	*********	
[illegible]	[illegible]	
PAD: 4.		
[illegible]		
PAD: 1980 MARKET ST		
[illegible]		
PAD: 1990 HAYNES ST		
********[illegible]	*********	
********PB 1 PG 97	*********	
[illegible]	[illegible]	
PAD: 4.		
[illegible]		
PAD: 2000 MARKET ST		
[illegible]		
PAD: 2010 HAYNES ST		
********[illegible]	*********	
********PB 1 PG 97	*********	
[illegible]	[illegible]	
PAD: 4.		
[illegible]		
PAD: 2020 MARKET ST		
[illegible]		
PAD: 2030 HAYNES ST		
********[illegible]	*********	
********PB 1 PG 97	*********	
[illegible]	[illegible]	
PAD: 4.		
[illegible]		
PAD: 2040 MARKET ST		
[illegible]		
PAD: 2050 HAYNES ST		
********[illegible]	*********	
********PB 1 PG 97	*********	
[illegible]	[illegible]	
PAD: 4.		
[illegible]		
PAD: 2060 MARKET ST		
[illegible]		
PAD: 2070 HAYNES ST		
********[illegible]	*********	
********PB 1 PG 97	*********	
[illegible]	[illegible]	
PAD: 4.		
[illegible]		
PAD: 2080 MARKET ST		
[illegible]		
PAD: 2090 HAYNES ST		
********[illegible]	*********	
********PB 1 PG 97	*********	
[illegible]	[illegible]	
PAD: 4.		
[illegible]		
PAD: 2100 MARKET ST		
[illegible]		
PAD: 2110 HAYNES ST		
********[illegible]	*********	
********PB 1 PG 97	*********	
[illegible]	[illegible]	
PAD: 4.		
[illegible]		
PAD: 2120 MARKET ST		
[illegible]		
PAD: 2130 HAYNES ST		
********[illegible]	*********	
********PB 1 PG 97	*********	
[illegible]	[illegible]	
PAD: 4.		
[illegible]		
PAD: 2140 MARKET ST		
[illegible]		
PAD: 2150 HAYNES ST		
********[illegible]	*********	
********PB 1 PG 97	*********	
[illegible]	[illegible]	
PAD: 4.		
[illegible]		
PAD: 2160 MARKET ST		
[illegible]		
PAD: 2170 HAYNES ST		
********[illegible]	*********	
********PB 1 PG 97	*********	
[illegible]	[illegible]	
PAD: 4.		
[illegible]		
PAD: 2180 MARKET ST		
[illegible]		
PAD: 2190 HAYNES ST		
********[illegible]	*********	
********PB 1 PG 97	*********	
[illegible]	[illegible]	
PAD: 4.		
[illegible]		
PAD: 2200 MARKET ST		
[illegible]		
PAD: 2210 HAYNES ST		
********[illegible]	*********	
********PB 1 PG 97	*********	
[illegible]	[illegible]	
PAD: 4.		
[illegible]		
PAD: 2220 MARKET ST		
[illegible]		
PAD: 2230 HAYNES ST		
********[illegible]	*********	
********PB 1 PG 97	*********	
[illegible]	[illegible]	
PAD: 4.		
[illegible]		
PAD: 2240 MARKET ST		
[illegible]		
PAD: 2250 HAYNES ST		
********[illegible]	*********	
********PB 1 PG 97	*********	
[illegible]	[illegible]	
PAD: 4.		
[illegible]		
PAD: 2260 MARKET ST		
[illegible]		
PAD: 2270 HAYNES ST		
********[illegible]	*********	
********PB 1 PG 97	*********	
[illegible]	[illegible]	
PAD: 4.		
[illegible]		
PAD: 2280 MARKET ST		
[illegible]		
PAD: 2290 HAYNES ST		
********[illegible]	*********	
********PB 1 PG 97	*********	
[illegible]	[illegible]	
PAD: 4.		
[illegible]		
PAD: 2300 MARKET ST		
[illegible]		
PAD: 2310 HAYNES ST		
********[illegible]	*********	
********PB 1 PG 97	*********	
[illegible]	[illegible]	
PAD: 4.		
[illegible]		
PAD: 2320 MARKET ST		
[illegible]		
PAD: 2330 HAYNES ST		
********[illegible]	*********	
********PB 1 PG 97	*********	
[illegible]	[illegible]	
PAD: 4.		
[illegible]		
PAD: 2340 MARKET ST		
[illegible]		
PAD: 2350 HAYNES ST		
********[illegible]	*********	
********PB 1 PG 97	*********	
[illegible]	[illegible]	
PAD: 4.		
[illegible]		
PAD: 2360 MARKET ST		
[illegible]		
PAD: 2370 HAYNES ST		
********[illegible]	*********	
********PB 1 PG 97	*********	
[illegible]	[illegible]	
PAD: 4.		
[illegible]		
PAD: 2380 MARKET ST		
[illegible]		
PAD: 2390 HAYNES ST		
********[illegible]	*********	
********PB 1 PG 97	*********	
[illegible]	[illegible]	
PAD: 4.		
[illegible]		
PAD: 2400 MARKET ST		
[illegible]		
PAD: 2410 HAYNES ST		
********[illegible]	*********	
********PB 1 PG 97	*********	
[illegible]	[illegible]	
PAD: 4.		
[illegible]		
PAD: 2420 MARKET ST		
[illegible]		
PAD: 2430 HAYNES ST		
********[illegible]	*********	
********PB 1 PG 97	*********	
[illegible]	[illegible]	
PAD: 4.		
[illegible]		
PAD: 2440 MARKET ST		
[illegible]		
PAD: 2450 HAYNES ST		
********[illegible]	*********	
********PB 1 PG 97	*********	
[illegible]	[illegible]	
PAD: 4.		
[illegible]		
PAD: 2460 MARKET ST		
[illegible]		
PAD: 2470 HAYNES ST		
********[illegible]	*********	
********PB 1 PG 97	*********	
[illegible]	[illegible]	
PAD: 4.		
[illegible]		
PAD: 2480 MARKET ST		
[illegible]		
PAD: 2490 HAYNES ST		
********[illegible]	*********	
********PB 1 PG 97	*********	
[illegible]	[illegible]	
PAD: 4.		
[illegible]		
PAD: 2500 MARKET ST		
[illegible]		
PAD: 2510 HAYNES ST		
********[illegible]	*********	
********PB 1 PG 97	*********	
[illegible]	[illegible]	
PAD: 4.		
[illegible]		
PAD: 2520 MARKET ST		
[illegible]		
PAD: 2530 HAYNES ST		
********[illegible]	*********	
********PB 1 PG 97	*********	
[illegible]	[illegible]	
PAD: 4.		
[illegible]		
PAD: 2540 MARKET ST		
[illegible]		
PAD: 2550 HAYNES ST		
********[illegible]	*********	
********PB 1 PG 97	*********	
[illegible]	[illegible]	
PAD: 4.		
[illegible]		
PAD: 2560 MARKET ST		
[illegible]		
PAD: 2570 HAYNES ST		
********[illegible]	*********	
********PB 1 PG 97	*********	
[illegible]	[illegible]	
PAD: 4.		
[illegible]		
PAD: 2580 MARKET ST		
[illegible]		
PAD: 2590 HAYNES ST		
********[illegible]	*********	
********PB 1 PG 97	*********	
[illegible]	[illegible]	
PAD: 4.		
[illegible]		
PAD: 2600 MARKET ST		
[illegible]		
PAD: 2610 HAYNES ST		
********[illegible]	*********	
********PB 1 PG 97	*********	
[illegible]	[illegible]	
PAD: 4.		
[illegible]		
PAD: 2620 MARKET ST		
[illegible]		
PAD: 2630 HAYNES ST		
********[illegible]	*********	
********PB 1 PG 97	*********	
[illegible]	[illegible]	
PAD: 4.		
[illegible]		
PAD: 2640 MARKET ST		
[illegible]		
PAD: 2650 HAYNES ST		
********[illegible]	*********	
********PB 1 PG 97	*********	
[illegible]	[illegible]	
PAD: 4.		
[illegible]		
PAD: 2660 MARKET ST		
[illegible]		
PAD: 2670 HAYNES ST		
********[illegible]	*********	
********PB 1 PG 97	*********	
[illegible]	[illegible]	
PAD: 4.		
[illegible]		
PAD: 2680 MARKET ST		
[illegible]		
PAD: 2690 HAYNES ST		
********[illegible]	*********	
********PB 1 PG 97	*********	
[illegible]	[illegible]	
PAD: 4.		
[illegible]		
PAD: 2700 MARKET ST		
[illegible]		
PAD: 2710 HAYNES ST		
********[illegible]	*********	
********PB 1 PG 97	*********	
[illegible]	[illegible]	
PAD: 4.		
[illegible]		
PAD: 2720 MARKET ST		
[illegible]		
PAD: 2730 HAYNES ST		
********[illegible]	*********	
********PB 1 PG 97	*********	
[illegible]	[illegible]	
PAD: 4.		
[illegible]		
PAD: 2740 MARKET ST		
[illegible]		
PAD: 2750 HAYNES ST		
********[illegible]	*********	
********PB 1 PG 97	*********	
[illegible]	[illegible]	
PAD: 4.		
[illegible]		
PAD: 2760 MARKET ST		
[illegible]		
PAD: 2770 HAYNES ST		
********[illegible]	*********	
********PB 1 PG 97	*********	
[illegible]	[illegible]	
PAD: 4.		
[illegible]		
PAD: 2780 MARKET ST		
[illegible]		
PAD: 2790 HAYNES ST		
********[illegible]	*********	
********PB 1 PG 97	*********	
[illegible]	[illegible]	
PAD: 4.		
[illegible]		
PAD: 2800 MARKET ST		
[illegible]		
PAD: 2810 HAYNES ST		
********[illegible]	*********	
********PB 1 PG 97	*********	
[illegible]	[illegible]	
PAD: 4.		
[illegible]		
PAD: 2820 MARKET ST		
[illegible]		
PAD: 2830 HAYNES ST		
********[illegible]	*********	
********PB 1 PG 97	*********	
[illegible]	[illegible]	
PAD: 4.		
[illegible]		
PAD: 2840 MARKET ST		
[illegible]		
PAD: 2850 HAYNES ST		
********[illegible]	*********	
********PB 1 PG 97	*********	
[illegible]	[illegible]	
PAD: 4.		
[illegible]		
PAD: 2860 MARKET ST		
[illegible]		
PAD: 2870 HAYNES ST		
********[illegible]	*********	
********PB 1 PG 97	*********	
[illegible]	[illegible]	
PAD: 4.		
[illegible]		
PAD: 2880 MARKET ST		
[illegible]		
PAD: 2890 HAYNES ST		
********[illegible]	*********	
********PB 1 PG 97	*********	
[illegible]	[illegible]	
PAD: 4.		
[illegible]		
PAD: 2900 MARKET ST		
[illegible]		
PAD: 2910 HAYNES ST		
********[illegible]	*********	
********PB 1 PG 97	*********	
[illegible]	[illegible]	
PAD: 4.		
[illegible]		
PAD: 2920 MARKET ST		
[illegible]		
PAD: 2930 HAYNES ST		
********[illegible]	*********	
********PB 1 PG 97	*********	
[illegible]	[illegible]	
PAD: 4.		
[illegible]		
PAD: 2940 MARKET ST		
[illegible]		
PAD: 2950 HAYNES ST		
********[illegible]	*********	
********PB 1 PG 97	*********	
[illegible]	[illegible]	
PAD: 4.		
[illegible]		
PAD: 2960 MARKET ST		
[illegible]		
PAD: 2970 HAYNES ST		
********[illegible]	*********	
********PB 1 PG 97	*********	
[illegible]	[illegible]	
PAD: 4.		
[illegible]		
PAD: 2980 MARKET ST		
[illegible]		
PAD: 2990 HAYNES ST		
********[illegible]	*********	
********PB 1 PG 97	*********	
[illegible]	[illegible]	
PAD: 4.		
[illegible]		
PAD: 3000 MARKET ST		
[illegible]		
PAD: 3010 HAYNES ST		
********[illegible]	*********	
********PB 1 PG 97	*********	
[illegible]	[illegible]	
PAD: 4.		
[illegible]		
PAD: 3020 MARKET ST		
[illegible]		
PAD: 3030 HAYNES ST		
********[illegible]	*********	
********PB 1 PG 97	*********	
[illegible]	[illegible]	
PAD: 4.		
[illegible]		
PAD: 3040 MARKET ST		
[illegible]		
PAD: 3050 HAYNES ST		
********[illegible]	*********	
********PB 1 PG 97	*********	
[illegible]	[illegible]	
PAD: 4.		
[illegible]		
PAD: 3060 MARKET ST		
[illegible]		
PAD: 3070 HAYNES ST		
********[illegible]	*********	
********PB 1 PG 97	*********	
[illegible]	[illegible]	
PAD: 4.		
[illegible]		
PAD: 3080 MARKET ST		
[illegible]		
PAD: 3090 HAYNES ST		
********[illegible]	*********	
********PB 1 PG 97	*********	
[illegible]	[illegible]	
PAD: 4.		
[illegible]		
PAD: 3100 MARKET ST		
[illegible]		
PAD: 3110 HAYNES ST		
********[illegible]	*********	
********PB 1 PG 97	*********	
[illegible]	[illegible]	
PAD: 4.		
[illegible]		
PAD: 3120 MARKET ST		
[illegible]		
PAD: 3130 HAYNES ST		
********[illegible]	*********	
********PB 1 PG 97	*********	
[illegible]	[illegible]	
PAD: 4.		
[illegible]		
PAD: 3140 MARKET ST		
[illegible]		
PAD: 3150 HAYNES ST		
********[illegible]	*********	
********PB 1 PG 97	*********	
[illegible]	[illegible]	
PAD: 4.		
[illegible]		
PAD: 3160 MARKET ST		
[illegible]		
PAD: 3170 HAYNES ST		
********[illegible]	*********	
********PB 1 PG 97	*********	
[illegible]	[illegible]	
PAD: 4.		
[illegible]		
PAD: 3180 MARKET ST		
[illegible]		
PAD: 3190 HAYNES ST		
********[illegible]	*********	
********PB 1 PG 97	*********	
[illegible]	[illegible]	
PAD: 4.		
[illegible]		
PAD: 3200 MARKET ST		
[illegible]		
PAD: 3210 HAYNES ST		
********[illegible]	*********	
********PB 1 PG 97	*********	
[illegible]	[illegible]	
PAD: 4.		
[illegible]		
PAD: 3220 MARKET ST		
[illegible]		
PAD: 3230 HAYNES ST		
********[illegible]	*********	
********PB 1 PG 97	*********	
[illegible]	[illegible]	
PAD: 4.		
[illegible]		
PAD: 3240 MARKET ST		
[illegible]		
PAD: 3250 HAYNES ST		
********[illegible]	*********	
********PB 1 PG 97	*********	
[illegible]	[illegible]	
PAD: 4.		
[illegible]		
PAD: 3260 MARKET ST		
[illegible]		
PAD: 3270 HAYNES ST		
********[illegible]	*********	
********PB 1 PG 97	*********	
[illegible]	[illegible]	
PAD: 4.		
[illegible]		
PAD: 3280 MARKET ST		
[illegible]		
PAD: 3290 HAYNES ST		
********[illegible]	*********	
********PB 1 PG 97	*********	
[illegible]	[illegible]	
PAD: 4.		
[illegible]		
PAD: 3300 MARKET ST		
[illegible]		
PAD: 3310 HAYNES ST		
********[illegible]	*********	
********PB 1 PG 97	*********	
[illegible]	[illegible]	
PAD: 4.		
[illegible]		
PAD: 3320 MARKET ST		
[illegible]		
PAD: 3330 HAYNES ST		
********[illegible]	*********	
********PB 1 PG 97	*********	
[illegible]	[illegible]	
PAD: 4.		
[illegible]		
PAD: 3340 MARKET ST		
[illegible]		
PAD: 3350 HAYNES ST		
********[illegible]	*********	
********PB 1 PG 97	*********	
[illegible]	[illegible]	
PAD: 4.		
[illegible]		
PAD: 3360 MARKET ST		
[illegible]		
PAD: 3370 HAYNES ST		
********[illegible]	*********	
********PB 1 PG 97	*********	
[illegible]	[illegible]	
PAD: 4.		
[illegible]		
PAD: 3380 MARKET ST		
[illegible]		
PAD: 3390 HAYNES ST		
********[illegible]	*********	
********PB 1 PG 97	*********	
[illegible]	[illegible]	
PAD: 4.		
[illegible]		
PAD: 3400 MARKET ST		
[illegible]		
PAD: 3410 HAYNES ST		
********[illegible]	*********	
********PB 1 PG 97	*********	
[illegible]	[illegible]	
PAD: 4.		
[illegible]		
PAD: 3420 MARKET ST		
[illegible]		
PAD: 3430 HAYNES ST		
********[illegible]	*********	
********PB 1 PG 97	*********	
[illegible]	[illegible]	
PAD: 4.		
[illegible]		
PAD: 3440 MARKET ST		
[illegible]		
PAD: 3450 HAYNES ST		
********[illegible]	*********	
********PB 1 PG 97	*********	
[illegible]	[illegible]	
PAD: 4.		
[illegible]		
PAD: 3460 MARKET ST		
[illegible]		
PAD: 3470 HAYNES ST		
********[illegible]	*********	
********PB 1 PG 97	*********	
[illegible]	[illegible]	
PAD: 4.		
[illegible]		
PAD: 3480 MARKET ST		
[illegible]		
PAD: 3490 HAYNES ST		
********[illegible]	*********	
********PB 1 PG 97	*********	
[illegible]	[illegible]	
PAD: 4.		
[illegible]		
PAD: 3500 MARKET ST		
[illegible]		
PAD: 3510 HAYNES ST		
********[illegible]	*********	
********PB 1 PG 97	*********	
[illegible]	[illegible]	
PAD: 4.		
[illegible]		
PAD: 3520 MARKET ST		
[illegible]		
PAD: 3530 HAYNES ST		
********[illegible]	*********	
********PB 1 PG 97	*********	
[illegible]	[illegible]	
PAD: 4.		
[illegible]		
PAD: 3540 MARKET ST		
[illegible]		
PAD: 3550 HAYNES ST		
********[illegible]	*********	
********PB 1 PG 97	*********	
[illegible]	[illegible]	
PAD: 4.		
[illegible]		
PAD: 3560 MARKET ST		
[illegible]		
PAD: 3570 HAYNES ST		
********[illegible]	*********	
********PB 1 PG 97	*********	
[illegible]	[illegible]	
PAD: 4.		
[illegible]		
PAD: 3580 MARKET ST		
[illegible]		
PAD: 3590 HAYNES ST		
********[illegible]	*********	
********PB 1 PG 97	*********	
[illegible]	[illegible]	
PAD: 4.		
[illegible]		
PAD: 3600 MARKET ST		
[illegible]		
PAD: 3610 HAYNES ST		
********[illegible]	*********	
********PB 1 PG 97	*********	
[illegible]	[illegible]	
PAD: 4.		
[illegible]		
PAD: 3620 MARKET ST		
[illegible]		
PAD: 3630 HAYNES ST		
********[illegible]	*********	
********PB 1 PG 97	*********	
[illegible]	[illegible]	
PAD: 4.		
[illegible]		
PAD: 3640 MARKET ST		
[illegible]		
PAD: 3650 HAYNES ST		
********[illegible]	*********	
********PB 1 PG 97	*********	
[illegible]	[illegible]	
PAD: 4.		
[illegible]		
PAD: 3660 MARKET ST		
[illegible]		
PAD: 3670 HAYNES ST		
********[illegible]	*********	
********PB 1 PG 97	*********	
[illegible]	[illegible]	
PAD: 4.		
[illegible]		
PAD: 3680 MARKET ST		
[illegible]		
PAD: 3690 HAYNES ST		
********[illegible]	*********	
********PB 1 PG 97	*********	
[illegible]	[illegible]	
PAD: 4.		
[illegible]		
PAD: 3700 MARKET ST		
[illegible]		
PAD: 3710 HAYNES ST		
********[illegible]	*********	
********PB 1 PG 97	*********	
[illegible]	[illegible]	
PAD: 4.		
[illegible]		
PAD: 3720 MARKET ST		
[illegible]		
PAD: 3730 HAYNES ST		
********[illegible]	*********	
********PB 1 PG 97	*********	
[illegible]	[illegible]	
PAD: 4.		
[illegible]		
PAD: 3740 MARKET ST		
[illegible]		
PAD: 3750 HAYNES ST		
********[illegible]	*********	
********PB 1 PG 97	*********	
[illegible]	[illegible]	
PAD: 4.		
[illegible]		
PAD: 3760 MARKET ST		
[illegible]		
PAD: 3770 HAYNES ST		
********[illegible]	*********	
********PB 1 PG 97	*********	
[illegible]	[illegible]	
PAD: 4.		
[illegible]		
PAD: 3780 MARKET ST		
[illegible]		
PAD: 3790 HAYNES ST		
********[illegible]	*********

NAME - PARCEL NUMBER	TAXES DUE	SEQ. #
PAD: 1001 N TRIPLET LAKE DR		
********SPORTSMANS PARADISE REPLAT	********	
********OF LOTS 68A PB 70 & 70A	********	
********PB 10 PG 79	********	
FLORENCE ADELINA	1,254.78	5,481
09-21-30-5BM-0000-0060		
PAD: 1211 N WINTER PARK DR		
LOT 60A (LESS RD) REPLAT OF		
FLORENCE ADELINA	321.69	5,481
09-21-30-5BM-0000-0060		
PAD: 1211 N WINTER PARK DR		
LOT 60 (LESS RD) REPLAT OF		
********SEMINOLA LAKE REPLAT OF A	********	
********PART OF	********	
********PB 14 PG 4	********	
FLANCHARD MARIE	277.61	5,484
10-21-30-5N1-0000-0030 (HX)		
PAD: 1000 N SEMINOLA BLVD		
LOT 3 (LESS RD) REPLAT OF A		
********LAKE KATHRYN PARK 2ND ADD	********	
********AMENDED PLAT	********	
********PB 5 PG 33 & 34	********	
FLORIDA WATER & WASTEWATER L	558.86	5,481
09-21-30-5BM-0000-0010 (HX)		
PAD: 1001 WINTER		
LOT 1 (LESS RD)		
FLORIDA GRAND OPERA	540.47	5,486
09-21-30-5BM-0000-0060		
PAD: 1211 N WINTER PARK DR		
FLORIDA MICHAEL & DENISE	1,180.90	5,488
10-21-30-5N1-0000-0290 (HX)		
PAD: 1420 CRESTVIEW DR		
FLORIDA WILLIAM & TYCHINE F	1,550.06	5,489
09-21-30-5BM-0000-0050 (HX)		
PAD: 1201 N WINTER PARK DR		
LOT 5 BLK A		
********LAKE KATHRYN PARK 2ND ADD	********	
********AMENDED PLAT	********	
********PB 5 PG 33 & 34	********	
FLORIDA WATER & WASTEWATER L	454.61	5,490
09-21-30-5BM-0000-0010 (HX)		
PAD: 1001 WINTER		
LOT 1 (LESS RD) BLK A		
FLORIDA WILLIAM &	11.[illegible]	5,491
09-21-30-5BM-0000-0340 (HX)		
PAD: 1000 WINTER PARK DR		
LOT 34		
FLORIDA ANGELA M &	562.87	5,492
09-21-30-5BM-0000-0020		
PAD: 1001 BLUE BELL DR		
FLOYD THOMAS E	992.77	5,493
10-21-30-5N1-0000-0030 (HX)		
PAD: 1001 N WINTER PARK DR		
********LAKE KATHRYN PARK 4TH ADD	********	
********PB 15 PGS 45 & 46	********	
FOUGHERTY HENRY J & GLORIA	64.61	5,494
1 FREE M KATHLEEN D		
09-21-30-5BM-0000-0410 (HX)		
PAD: 1420 CRESTVIEW DR		
FOUGHERTY SCOTT	129.16	5,495
09-21-30-5BM-0000-0410		
PAD: 1420 CRESTVIEW DR		
FRAZE WILLIAM B & ERMA M	515.91	5,496
09-21-30-5BM-0000-0460		
PAD: 1201 N WINTER PARK DR		
FUNTICE RICHARD L	380.74	5,497
09-21-30-5BM-0000-0470		
PAD: 1240 BAYOU DR		
GENNETTI WILLIAM J & NANCY A	581.70	5,498
09-21-30-5BM-0000-0540		
PAD: 1241 BAYOU DR		
GILL JONATHAN H &	556.49	5,499
GILL DEEDA M		
09-21-30-5BM-0000-0620 (HX)		
PAD: 1241 BAYOU DR		
GARCIA FREDERICK	1,439.72	5,500
09-21-30-5BM-0000-0480		
PAD: 1420 CRESTVIEW DR		
GOMEZ MARGARITA	1,088.06	5,501
09-21-30-5BM-0000-0010		
PAD: 1001 N WINTER PARK DR		
HAAS WILLIAM B & ERMA M	450.47	5,502
09-21-30-5BM-0000-0060		
PAD: 1201 N WINTER PARK DR		
HAGATIA PHYLLIS	87.94	5,503
09-21-30-5BM-0000-0110 (HX)		
PAD: 1420 CRESTVIEW DR		
HENNINGSEN CATHY A	284.58	5,504
HIACHI LOUIS D		
10-21-30-5BM-0000-0130 (HX)		
PAD: 1421 CRESTVIEW DR		
HONTSVECHI RUSSELL J &	694.08	5,505
HONTSVECHI RAYMOND J & ELAINE		
09-21-30-5BM-0000-0220 (HX)		
PAD: 1421 CRESTVIEW DR		
HUFF FORT BRENDA & KENNETH	101.80	5,506
09-21-30-5BM-0000-0070		
PAD: 1214 N WINTER PARK DR		
********LAKE KATHRYN WOODS	********	
********PB 14 PGS 12 & 13	********	
HUNTER EDWARD JR & ANN L	771.69	5,507
09-21-30-5BM-0000-0240 (HX)		
PAD: 1000 DIANE CIR		
WHITEHEAD DAVID E	699.58	5,508
09-21-30-5BM-0000-0260 (HX)		
PAD: 1020 DIANE CIR		
JEAN BRUCE F & PATRICIA E	869.52	5,509
09-21-30-5BM-0000-0100 (HX)		
PAD: 1000 SUNRISE DR		
THORNTON CHARLES & CARRIE L	1,552.04	5,510
09-21-30-5BM-0000-0100		
PAD: 1000 DIANE CIR		
[illegible] & JUDITH	1,195.64	5,511
[illegible]		
PAD: [illegible]		
[illegible]	272.54	5,512
10-21-30-5BM-0000-0210 (HX)		
PAD: 1001 CHRISTINE DR		
[illegible]	1,191.70	5,513
09-21-30-5BM-0000-0040		
PAD: 1000 DIANE DR		
[illegible] & VIRGINIA E	[illegible]	5,514
10-21-30-5BM-0000-0070 (HX)		
PAD: 1001 RAINBOW DR		
********[illegible] WOODS PHASE 1	********	
********REPLAT	********	
********PB [illegible]	********	
[illegible]	2,045.28	5,515
10-21-30-5BM-0000-0020		
PAD: 1431 BRIDLE PATH		
[illegible]	1,960.48	5,516
10-21-30-5BM-0000-0120 (HX)		
PAD: 1431 BRIDLE PATH		
WEBB MICHAEL H & [illegible]	1,140.12	5,517
10-21-30-5BM-0000-0230 (HX)		
PAD: 1434 BRIDLE PATH		
********[illegible] WOODS PHASE 2	********	
********PB [illegible]	********	
[illegible]	364.41	5,518
[illegible]		
PAD: 1431 SURREY RUN		
[illegible] JAMES A	2,486.57	5,519
09-21-30-5BM-0000-1600		
PAD: 1431 SURREY RUN		
********[illegible] COVE	********	
********PB 21 PGS 28 & 29	********	
[illegible]	587.[illegible]	[illegible]
10-21-30-5BM-0000-0010 (HX)		
PAD: 1000 [illegible]		
[illegible]		
********[illegible] REPLAT	********	
********PB 11 PG 10 & 12	********	

NAME - PARCEL NUMBER	TAXES DUE	SEQ. #
[illegible] DAVID	254.33	5,521
09-21-30-5BM-0000-0190 (HX)		
PAD: 1000 BEVERLY CT		
NANANA RIVER LEADING CORP	2,094.74	5,522
09-21-30-5BM-0000-0290		
PAD: 1001 NORTHSHORE CIR		
OTENCE STEWART H &	215.53	5,523
VINCENT GEORGE G		
09-21-30-5BM-0000-0680		
PAD: 1011 NORTHSHORE CIR		
OTENCE STEWART H &	215.53	5,524
VINCENT GEORGE G		
09-21-30-5BM-0000-0690		
PAD: 1010 NORTHSHORE CIR		
CHIROPRACTIC CARE CLINIC INC	214.91	5,525
09-21-30-5BM-0000-0760		
PAD: WESTSHORE CIR		
CHIROPRACTIC CARE CLINIC INC	214.91	5,526
09-21-30-5BM-0000-0770		
PAD: WESTSHORE CIR		
CHIROPRACTIC CARE CLINIC INC	214.91	5,527
09-21-30-5BM-0000-0780		
PAD: WESTSHORE CT		
CHIROPRACTIC CARE CLINIC INC	214.91	5,528
09-21-30-5BM-0000-0790		
PAD: WESTSHORE CT		
CHIROPRACTIC CARE CLINIC INC	214.91	5,529
09-21-30-5BM-0000-0810		
PAD: WESTSHORE CT		
CHIROPRACTIC CARE CLINIC INC	214.91	5,530
09-21-30-5BM-0000-0830		
PAD: WESTSHORE CT		
********PB SUBDIVISION	********	
********PB 11 PG 41	********	
RYERS LINDSAY W	1,085.97	5,531
09-21-30-5BM-0000-0010		
PAD: 1231 SEMINOLA BLVD		
LOT 1 (LESS ELY 15 FT & SLY		
********SPORTSMANS PARADISE	********	
********PB 8 PG 12 & 13	********	
PETULLA MICHAEL F & SANDRA J	1,838.02	5,532
09-21-30-5BM-0A00-0180		
PAD: 1340 SEMINOLA BLVD		
LOT 18 (LESS RD) BLK A		
SICE LINDA A	1,179.51	5,533
BETTISON STANLEY A		
09-21-30-5BM-0A00-0240 (HX)		
PAD: 1308 LAKE DR		
LOT 24 (LESS ST R/W) BLK A		
HULL JAMES C LIFE EST	431.88	5,534
THE MASTER'S TRUST ET AL		
09-21-30-5BM-0A00-026A		
PAD: 1314 LAKE DR		
SE 1/2 OF LOT 26 (LESS ST		
PECORALE MICHAEL F	1,097.17	5,535
09-21-30-5BM-0A00-0270		
PAD: 1312 LAKE DR		
LOT 27 (LESS ST R/W) BLK A		
FREEMAN THOMAS G	403.06	5,536
09-21-30-5BM-0B00-0010		
PAD: N WINTER PARK DR		
NLY 212.5 FT OF LOT 1 & NLY		
FREEMAN THOMAS G.	271.33	5,537
09-21-30-5BM-0B00-002A		
N 245 FT OF LOT 2 (LESS W 50		
VAMMEN C M & MARIE A	4,867.10	5,538
09-21-30-5BM-0B00-0040		
PAD: 1041 SEMINOLA BLVD		
S 1/2 OF LOT 4 (LESS RD) & W		
VAMMEN REALTY INC	960.07	5,539
09-21-30-5BM-0B00-005A		
PAD: SEMINOLA BLVD		
N 1/2 OF LOT 4 & N 1/2 OF W		
VAMMEN REALTY INC	1,260.77	5,540
09-21-30-5BM-0B00-0060		
PAD: SEMINOLA BLVD		
W 1/2 OF LOT 6 & E 1/2 OF		
RODRIGUEZ CARLOS M & BRUNILDA	2,231.24	5,541
09-21-30-5BM-0B00-0420		
PAD: 1490 SEMINOLA BLVD		
CLASSIC CONSTR INC	3,495.18	5,542
09-21-30-5BM-0B00-0460		
PAD: 1430 SEMINOLA BLVD		
********SPORTSMANS PARADISE REPLAT	********	
********OF A PART OF	********	
********PB 8 PG 12	********	
FIVER MARK	1,177.61	5,543
09-21-30-5BN-0000-0360 (HX)		
PAD: 1315 QUINTUPLET DR		
MALLO SALVATORE & LISA A	1,294.40	5,544
09-21-30-5BN-0000-0430 (HX)		
PAD: 1351 QUINTUPLET CT		
WHITAKER JACK C	1,543.76	5,545
09-21-30-5BN-0000-0510 (HX)		
PAD: 1207 QUINTUPLET CT		
********TRIPLETT LAKE SHORES ADD	********	
********PB 8 PGS 40 & 41	********	
CASSELBERRY JOHN N	2,451.40	5,546
09-21-30-5BO-0A00-001C		
PAD: LOST LAKE LN		
PT OF BLK A DESC AS BEG SE		
********CRYSTAL POWL INC ADD	********	
********PB 12 PG 77	********	
DEWYEA JOHN H & JILL B	227.03	5,547
09-21-30-5BP-0B00-0120		
POLINER MARIO &	829.03	5,548
SIMMS DEBRA		
09-21-30-5BP-0B00-0270		
PAD: LAKE DR		
THAT PART OF LOTS 27 & 28		
SMITH MARY LOU	948.18	5,549
09-21-30-5BP-0C00-0290 (HX)		
PAD: 1330 LAKE DR		
********LOST LAKE ESTATES	********	
********PB 55 PGS 51 & 52	********	
********ALL 09-21-30-5BN-0000-0190 THR	********	
CABRERA PABLO &	1,528.21	5,550
ALICEA JEANNETTE E		
09-21-30-5BL-0000-1080 (HX)		
PAD: 406 MOONLIGHTER DR		
[illegible] SEC 10 TWP 21 RNG 30		
********DUCK POND ADD TO	********	
********CASSELBERRY	********	
********PB 11 PG 27	********	
BERNSTEIN GARY & SHERRY	490.94	5,551
10-21-30-5N1-0000-0040 (HX)		
PAD: 1401 LAKESHORE DR		
MITCHELL JAMES J	188.87	5,552
10-21-30-5N1-0000-0070 (HX)		
PAD: 1411 LAKESHORE DR		
MITCHELL LINDA F	811.69	5,553
10-21-30-5N1-0000-0090 (HX)		
PAD: 1415 LAKESHORE DR		
DORRIMCHER ROBERT L	763.50	5,554
10-21-30-5N1-0000-0180		
PAD: 1417 LAKESHORE DR		
PIGFORD JAMES L & PEGGY	177.82	5,555
10-21-30-5N1-0000-0550		
PAD: 1330 LAKE DR		
W 1/2 OF LOT 55		
LAYWELL RICHARD	651.81	5,556
10-21-30-5N1-0000-0570		
PAD: 1425 LAKE DR		
WALLACE FRANK J &	1,295.96	5,557
WALLACE INGE M		
10-21-30-5N1-0000-0620 (HX)		
PAD: 1483 LAKE DR		
ELLIS ELAINA F	526.06	5,558
10-21-30-5O1-0000-0720		
PAD: 1487 LAKE DR		
ELY 70 FT OF LOT 72		
ELLIS ELAINA F	418.26	5,559
10-21-30-5O1-0000-072A		
PAD: 1485 LAKE DR		
LOT [illegible] DESC [illegible]		
ELLIS ELAINA F	624.39	5,560
10-21-30-5O1-0000-0730		
PAD: 1483 LAKE DR		

NAME - PARCEL NUMBER	TAXES DUE	SEQ. #
W 60 FT OF LOT [illegible]	[illegible]	5,561
ELLIS ELAINA F		
10-21-30-5O1-0000-0A1A		
PAD: 1406 FIFTH RD		
WLY [illegible] FT OF		
DUPOIS DONALD [illegible]	219.40	5,562
MERANDE MARIE		
10-21-30-5O1-0000-0430 (HX)		
PAD: 1401 FIFTH RD		
N 80 FT OF LOT [illegible] & WLY [illegible]		
MITCHELL SUSAN M	102.17	5,563
10-21-30-5O1-0000-0490 (HX)		
PAD: 1414 HAMILTON RD		
LOT 49 (LESS W 5 FT		
********SEMINOLA PARKWAY 1ST ADD	********	
********PB 23 PG [illegible]	********	
FERNANDEZ MADELINE	166.11	5,564
10-21-30-5O1-0000-0510 (HX)		
PAD: 1500 HILLTOP RD		
MYERS ELMER A	547.47	5,565
10-21-30-5O1-0000-0530		
PAD: 1111 FAIRVIEW WAY		
DANIEL HARVEY F	1,410.40	5,566
10-21-30-5O1-0000-0290		
PAD: 1547 OAK LN		
DANIEL HARVEY F &	1,437.55	5,567
DANIEL LUCIUS H & DENISE L		
10-21-30-5O1-0000-0290		
PAD: 1547 OAK LN		
DANIEL LUCIUS H & DENISE L &	1,980.92	5,568
DANIEL HARVEY F		
10-21-30-5O1-0000-0290		
PAD: 1547 OAK LN		
MOSANA RALPH A & SANDRA G	254.44	5,569
10-21-30-5O1-0000-0110 (HX)		
PAD: 1441 OAK LN		
BEATTY ANN R	681.13	5,570
10-21-30-5O1-0000-0130		
PAD: 1521 OAK LN		
CABALLERO ALICE F	618.47	5,571
10-21-30-5O1-0000-0140		
PAD: 1521 OAK LN		
IRVEN ROBERT L	441.82	5,572
10-21-30-5O1-0000-0500 (HX)		
PAD: 1545 CARLISLE DR		
GETMAN TONY D & VIVIAN A	441.86	5,573
10-21-30-5O1-0000-0530		
PAD: CARLISLE DR		
GETMAN TONY D & VIVIAN A	1,138.11	5,574
10-21-30-5O1-0000-0640		
PAD: 1511 CARLISLE DR		
LOTS [illegible]		
KNAPTON JAMES	409.20	5,575
10-21-30-5O1-0000-059A		
PAD: 1505 CARLISLE DR		
WLY 62.5 FT OF LOT 59		
********WATTS FARMS REPLAT OF A	********	
********PART OF LOTS 1 & 2	********	
********PB 1 PG 32	********	
DUNMIRE TIMOTHY E & MARSHA J	505.49	5,576
10-21-30-5O6-0000-0190		
PAD: 1404 CARLISLE DR		
CORNELL GEORGE E & JOYCE W	94.48	5,577
MC CULLEY ANDRE L & CHRISTINE		
10-21-30-5O6-0000-0210		
PAD: 1411 HUNTINGTON DR		
MUSICK DEANA F	552.12	5,578
10-21-30-5O6-0000-0230 (HX)		
PAD: 1419 HUNTINGTON DR		
HERNANDEZ HECTOR H & CHRISTINE	22.13	5,579
10-21-30-5O6-0000-0340 (HX)		
PAD: 1751 HOLIDAY DR		
MARTIN PHILIP	409.03	5,580
10-21-30-5O6-0000-0490		
PAD: 1776 HOLIDAY DR		
********ROLLING LANE	********	
********PB 22 PGS 14 & 15	********	
HALL LOVELYN L	[illegible]	[illegible]
10-21-30-5O7-0000-0020 (HX)		
PAD: 1200 ROLLING LN		
HOLLOMAN JERRY & GINA C	10,300.29	5,582
10-21-30-5O7-0000-0080 (HX)		
PAD: 1236 ROLLING LN		
LANE ERNA C	1,054.67	5,583
10-21-30-5O7-0000-0160 (HX)		
PAD: 1233 ROLLING LN		
********WATTS FARMS	********	
********PB 6 PG 50	********	
NEWBERG RICHARD F	858.19	5,584
10-21-30-6BO-0C00-0100		
PAD: 2007 LAKE DR		
PT OF LOT 10 DESC AS BEG SW		
BEILMAN EVELYN &	120.66	5,585
BEILMAN TOM		
10-21-30-6BO-0C00-011A		
PAD: LAKE DR		
W 35 FT OF LOT 43 (LESS R/W)		
BEILMAN EVELYN &	1,548.20	5,586
BEILMAN TOM		
10-21-30-6BO-0C00-011B (HX)		
PAD: 2009 LAKE DR		
E 90 FT OF W 125 FT OF LOT		
PIOTROWSKI MICHAEL F	516.42	5,587
10-21-30-6BO-0D00-010A (HX)		
PAD: 2020 LAKE DR		
E 100 FT OF N 150 FT OF LOT		
HINDU SOCIETY OF CENTRAL FLA	68.01	5,588
INC		
10-21-30-6BO-0D00-010E		
W 1/2 OF LOT 17 (LESS W 50		
AHRENS DAVID A	[illegible]	5,589
10-21-30-6BO-0D00-0200 (HX)		
PAD: 1330 BRITTANY COVE LN		
S 100 FT OF LOT 20 (LESS E		
NEGRICH STEPHAN M & CATHY J	6,758.56	5,590
10-21-30-6BO-0D00-0300 (HX)		
PAD: 1855 CENTER ST		
NLY 121 FT OF LOT 30		
********BUTTONWOOD AMENDED PLAT	********	
********PB 4 PG 2	********	
COMMERCIAL ASSOC INC	142.41	5,591
10-21-30-5B6-0A00-0150		
PAD: AZALEA AVE		
HOLMES BERNIAN F & JULIE D	3,051.92	5,592
10-21-30-5BM-0B00-0030 (HX)		
PAD: 1410 JAMIE LN		
LOT 3 (LESS E 150 FT OF S		
O'QUIN MARGARET A	407.14	5,593
10-21-30-5BM-0B00-0080 (HX)		
PAD: 1941 VIRGINIA DR		
W 50 FT OF LOT 8 & E 25 FT		
PIPP DUANE R & BRENDA F	1,554.94	5,594
10-21-30-5BM-0B00-0140 (HX)		
PAD: 1404 BEVERLY LN		
LOT 24 (LESS S 80 FT OF W		
FARRY JAMES A	1,703.[illegible]	5,595
MORRIS CHRISTINE		
10-21-30-5BM-0B00-0[illegible]		
PAD: 1431 LAKE DR		
********PONDEROSA UNIT 2	********	
********PB 15 PGS [illegible]	********	
********AND REPLAT LOTS 21 & 22	********	
PICKETT HENRY H & FRANCES	1,147.01	5,596
10-21-30-5BM-0C00-0[illegible] (HX)		
PAD: 244 S FIGEMON AVE		
WENT GEOFFREY A &	418.49	5,597
WENT ROBERT [illegible] & CLARITA M		
10-21-30-5BM-0F00-0[illegible] (HX)		
PAD: [illegible] TRUITWOOD AVE		
BROWN EDWARD L & CLACY	1,254.88	5,598
10-21-30-5BM-0G00-0440 (HX)		
PAD: 227 W [illegible]		
RIVERA [illegible]	1,260.04	5,599
10-21-30-5BM-0G00-0[illegible] (HX)		
PAD: 64[illegible] MURTHY RD		
********STERLING OAKS	********	
********PB [illegible]	********	
BRADSHAW KEVIN C & MARY E	1,957.86	5,600

NAME - PARCEL NUMBER	TAXES DUE	SEQ. #
[illegible]	[illegible]	[illegible]
[illegible]	[illegible]	[illegible]
[illegible]	[illegible]	[illegible]

NAME - PARCEL NUMBER	TAXES DUE	SEQ
********PB 15 PGS 83 - 84	*********	
PINYON RICHARD L & BETTY	878.02	5,713
15-21-30-5BW-0B00-0040 (HX)		
PAD: 1045 CAMELOT WAY		
HILL SEAN D	1,089.72	5,718
15-21-30-5BW-0C00-0040 (HX)		
PAD: 1155 ROUNDTABLE DR		
FORETTI RICHARD A & ANN J	1,417.46	5,719
15-21-30-5BW-0C00-0050 (HX)		
PAD: 1175 ROUNDTABLE DR		
LAMBERTY SIMON P	1,236.72	5,720
15-21-30-5BW-0D00-0110 (HX)		
PAD: 1160 ROUNDTABLE DR		
PLANITUDE INC	1,894.11	5,721
15-21-30-5BW-0F00-0100		
PAD: 1125 GALAHAD DR		
COLEMAN CHESTER &	944.51	5,722
COLEMAN DIANNE		
15-21-30-5BW-0G00-0040 (HX)		
PAD: 1225 GUINEVERE DR		
********STERLING PARK UNIT 04	*********	
********PB 21 PGS 6 & 7	*********	
ADAMS PATRICK M & NANCY L	1,514.64	5,723
15-21-40-5EF-0C00-0140 (HX)		
PAD: 526 EAGLE CIR		
STONE SHARON R & EDWARD M III	2,677.18	5,724
15-21-30-5EF-0E00-0110		
PAD: 205 TWELVE LEAGUE CIR		
********DEER RUN UNIT 23	*********	
********PB 24 PGS 3 & 4	*********	
O'HARA JANISE M	1,563.47	5,725
15-21-30-5FH-0A00-0070 (HX)		
PAD: 512 WOODFIRE WAY		
********DEER RUN UNIT 05	*********	
********PB 24 PGS 11 & 12	*********	
CONFIDENTIAL PER STATUTES	1,435.90	5,726
619.07(03)(f)(1) CODE 063		
15-21-30-5FX-0000-0070 (HX)		
PAD: 524 PINESONG DR		
********DEER RUN UNIT 09A	*********	
********PB 26 PGS 84 & 85	*********	
MORGAN KRISTINE	2,149.22	5,727
15-21-40-5GC-0000-0060		
PAD: 1493 SOUTHWIND CT		
********DEER RUN UNIT 07A	*********	
********PB 26 PG 81	*********	
OTELLO JAIME & ROSARIO	1,076.41	5,728
15-21-40-5GD-0000-0160 (HX)		
PAD: 1472 BRIDLEBROOK CT		
SMITH GEORGE T III	2,194.77	5,729
15-21-30-5GD-0000-0260 (HX)		
PAD: 1378 BRIDLEBROOK DR		
COLE LAWRENCE L	1,798.63	5,730
15-21-30-5GD-0000-0400 (HX)		
PAD: 1409 BRIDLEBROOK DR		
********SEC 16 TWP 21 RNG 30********		
********CRYSTAL BOWL ADD REPLAT	*********	
********OF PART OF BLK D	*********	
********PB 10 PG 77	*********	
HILL LORENZO &	1,169.90	5,731
AUGUSTUS ALICE M		
16-21-30-501-0000-0040 (HX)		
PAD: 78 S WINTER PARK DR		
LOT 4 (LESS RD)		
********QUEENS MIRROR ADD	*********	
********PB 9 PG 11	*********	
ROY DEBORAH	2,208.88	5,732
16-21-30-502-0000-0090		
PAD: 584 QUEENS MIRROR CIR		
LOT 9 (LESS BEG INT COMMON		
DICKINSON RICK	2,530.57	5,733
16-21-30-502-0000-0300		
PAD: 542 QUEENS MIRROR CIR		
MCKERNAN PAUL L & LAURA H	2,149.72	5,734
16-21-30-502-0000-0350 (HX)		
PAD: 510 QUEENS MIRROR CIR		
LOTS 35 & 36 (LESS BEG		
********QUEENS MIRROR ADD TO	*********	
********CASSELBERRY REPLAT OF	*********	
HARASMISZ CHARLES &	1,091.95	5,735
HARASMISZ HELEN M		
16-21-30-503-0A00-0090 (HX)		
PAD: 509 QUEENS MIRROR CIR		
********TRIPLET LAKE SHORES ADD	*********	
********REPLAT OF BLK D	*********	
********PB 9 PG 47	*********	
FAZAR JOHN B	947.15	5,736
16-21-30-504-0000-0060		
PAD: QUEENS MIRROR CIR		
BEG 221.47 FT NLY OF SE COR		
CASSELBERRY JOHN N & SELPH	5,149.27	5,737
LILIAN ET AL CO PER REPS		
16-21-30-504-0000-0140 (HX)		
PAD: 700 QUEENS MIRROR CIR		
LOT 14 (LESS BEG MOST ELY		
CASSELBERRY JOHN	3,296.20	5,738
16-21-30-504-0000-014A		
PAD: QUEENS MIRROR CIR		
PT LOT 14 BEG MOST ELY COR		
********COUNTRY CLUB ADD REPLAT OF	*********	
********BLK CE	*********	
********PB 8 PG 29	*********	
DIRITO LAZZIO F & SIGRID L	1,967.56	5,739
16-21-30-505-0000-0130		
PAD: 201 S TRIPLET LAKE DR		
BATTISTONE EVA	1,163.17	5,740
16-21-30-505-0000-0290		
PAD: 400 S TRIPLET LAKE DR		
HOUSEHOLD FINANCE CORP III	2,002.43	5,741
16-21-30-505-0000-0390		
PAD: 344 SOUTHWEST DR		
********QUEENS MIRROR SOUTH 2ND	*********	
********REPLAT AND REPLAT OF LOTS	*********	
********54 TO 61 & 76 TO 83	*********	
SCHNEIDER THERESA T	902.16	5,742
16-21-30-506-0000-0180 (HX)		
PAD: 400 KENTIA RD		
********QUEENS MIRROR SOUTH 2ND	*********	
********REPLAT AND TO CASSELBERRY	*********	
********REPLAT OF LOTS 71 TO 75	*********	
MAYS SHERYL L	434.16	5,743
16-21-30-507-0000-0020 (HX)		
PAD: 511 KENTIA RD		
FARRS PAUL &	919.68	5,744
ADAMS TAMMY		
16-21-30-509-0000-0390 (HX)		
PAD: 561 KENTIA RD		
********CRYSTAL BOWL ADD	*********	
********PB 4 PG 99	*********	
STUBBILL DOUGLAS W	474.91	5,745
16-21-30-510-0A00-0190		
PAD: CRYSTAL BOWL CIR		
LOT 19 (LESS RD) BLK A		
FISHELL MARK L & MARTINE C	1,169.04	5,746
16-21-30-510-0A00-0260 (HX)		
PAD: 1026 CRYSTAL BOWL CIR		
BOYNTON JONATHAN & JENNY	1,856.85	5,747
16-21-30-510-0A00-0430 (HX)		
PAD: 1040 CRYSTAL BOWL CIR		
LOT 43 & NW 1/2 LOT 44 BLK A		
********CARRIAGE HILL UNIT 3	*********	
********PB 15 PGS 58 - 59	*********	
GRADY WILLIAM R	1,163.75	5,748
16-21-30-511-B000-0160 (HX)		
PAD: 430 LOWNDES SQ		
E 79.84 FT OF LOT 16 BLK B		
HODGES B-FRANK & BARBARA J	441.47	5,749
16-21-30-511-CB00-0310 (HX)		
PAD: 399 VIOLET DELL DR		
MIRVILLE MONA	1,372.45	5,750
16-21-30-511-C000-0020 (HX)		
PAD: 441 LOWNDES SQ		
ROSENBERG MAX F & LIDIA A		
16-21-30-511-D000-0190 (HX)		
PAD: 460 VIOLET DELL DR		
********SUMMERSET NORTH SEC 1	*********	
********PB 15 PGS 36 - 37	*********	

NAME - PARCEL NUMBER	TAXES DUE	SEQ
VILLANUEVA ALBERTO	1,545.68	5,752
16-21-30-5FA-0A00-0200 (HX)		
PAD: 1004 WILSHIRE DR		
JARVIS CHARLES & MARIA	2,635.23	5,753
16-21-30-5FA-0A00-0210		
PAD: 1015 WILSHIRE DR		
HOFFMAN MARK L & STEPHANIE	861.25	5,754
16-21-30-5FA-0A00-0230 (HX)		
PAD: 1027 WILSHIRE DR		
LAMBERT BRANDON A & CARLENE M	587.10	5,755
16-21-30-5FA-0A00-0400 (HX)		
PAD: 1015 BERKSHIRE WAY		
YUNKMAN LINDA	549.28	5,756
16-21-30-5FA-0C00-0010 (HX)		
PAD: 727 E GRANDVIEW WAY		
LEONARD FAUNIA E &	1,475.19	5,757
LEONARD JOHN		
16-21-30-5FA-0D00-0060 (HX)		
PAD: 535 E GRANDVIEW WAY		
MARTINEZ DERIS & JERMIN	781.46	5,758
16-21-30-5FA-0E00-0100 (HX)		
PAD: 535 E GRANDVIEW WAY		
MEANS-BETES EDWARD A	2,232.86	5,759
16-21-30-5FA-0E00-0210		
PAD: 535 E GRANDVIEW WAY		
********STONEBRIDGE NORTH SEC 1	*********	
********PB 4- PGS 25 - 26	*********	
STONE STEPHEN R	691.43	5,760
16-21-30-5FA-0F00-0270 (HX)		
PAD: 1000 E GRIM WAY		
SCHEFF ROBERT & ALICE	600.41	5,761
16-21-30-5FA-0F00-0310 (HX)		
PAD: 1015 E GRIM WAY		
MCCAY JOHN W & STACEY L	1,619.72	5,762
16-21-30-5FA-0G00-0030		
PAD: 1004 LYNN E WAY		
DANIEL RIFFI A	787.14	5,763
16-21-30-5FA-0G00-0040 (HX)		
PAD: 1014 LYNN E WAY		
********QUEENS MIRROR 1ST ADD TO	*********	
********CASSELBERRY	*********	
********PB 8 PG 79	*********	
[illegible]	[illegible]	
16-21-30-[illegible]-0040 (HX)		
PAD: 457 S TRIPLET LAKE DR		
********LAKE [illegible]	*********	
********PB [illegible]	*********	
********ALD [illegible]	*********	
ARRINGTON HOMES LLC	614.41	5,764
16-21-30-[illegible]		
PAD: 405 [illegible] RUN		
********VERNE CHURCH ADD	*********	
********PB [illegible]	*********	
FALCON CARLOS P &	748.[illegible]	5,765
PEREZ MARIA		
16-21-30-[illegible] (HX)		
PAD: 401 WINTER PARK DR		
********QUEENS MIRROR SOUTH	*********	
********PB 9 PG [illegible]	*********	
FLEMING LISA A &	701.60	5,766
FLEMING EDWARD		
16-21-30-[illegible] (HX)		
PAD: 440 [illegible]		
LYNCH PHILLIPPA & PATRICK S	441.12	5,767
16-21-30-[illegible] (HX)		
PAD: 451 [illegible]		
N 42 FT OF LOT [illegible]		
HARVEY [illegible] W &	1,511.28	5,768
16-21-30-[illegible]		
PAD: 541 JASMINE RD		
LOTS 241 - 242		
WOOD VIRGINIA H	630.70	5,769
16-21-30-[illegible] (HX)		
PAD: 521 [illegible]		
W 80 FT OF [illegible]		
MUNIZ M [illegible] & [illegible]	1,444.47	[illegible]
ESTATE OF [illegible]		
16-21-30-[illegible]		
PAD: 591 [illegible]		
W 80 FT OF [illegible]		
MOSLEY [illegible]	[illegible]	[illegible]
CLIFF FRANKLIN & MOSLEY		
16-21-30-[illegible] (HX)		
PAD: 451 [illegible]		
W 1/2 OF LOT [illegible]		
PRIEST JAMES A & CONSTANCE	168.07	5,774
16-21-30-[illegible]		
PAD: 541 [illegible]		
PER [illegible] W OF SE'LY LOT		
********QUEENS MIRROR SOUTH REPLAT	*********	
********ALD TO CASSELBERRY	*********	
********PB [illegible]	*********	
[illegible] ELIZABETH	[illegible]	[illegible]
16-21-30-[illegible]		
PAD: [illegible]		
E 21 FT OF [illegible]		
PERLINO E TERRY & PAMELA A	[illegible]	5,775
16-21-30-[illegible] (HX)		
PAD: 340 [illegible]		
LOT 43 & W 19 FT OF LOT 44		
WILKINS C TERRY & PAMELA A	457.17	5,776
16-21-30-[illegible]		
PAD: [illegible]		
PRIDGEN PAMELA A	514.45	5,777
16-21-30-[illegible] (HX)		
PAD: 461 [illegible]		
E 17 FT OF LOT [illegible] & WEST FT		
SHEPPARD MICHAEL & DEBORAH	564.[illegible]	5,778
16-21-30-[illegible] (HX)		
PAD: 460 [illegible]		
LOPEZ [illegible]	1,564.24	5,779
16-21-30-[illegible]		
PAD: [illegible]		
[illegible]	[illegible]	[illegible]
16-21-30-[illegible] (HX)		
PAD: [illegible]		
********QUEENS MIRROR SOUTH 2ND	*********	
********REPLAT AND TO CASSELBERRY	*********	
********PB [illegible]	*********	
[illegible]		
16-21-30-[illegible]		
PAD: [illegible]		
[illegible]		
********[illegible]	*********	
********PB [illegible]	*********	
[illegible]	[illegible]	[illegible]
16-21-30-[illegible]		
PAD: [illegible]		
[illegible]		
16-21-30-[illegible]		
PAD: [illegible]		
[illegible]		
16-21-30-[illegible]		
PAD: [illegible]		
********[illegible]	*********	
********PB [illegible]	*********	
[illegible]	[illegible]	[illegible]
16-21-30-[illegible]		
PAD: [illegible]		
[illegible]	

NAME - PARCEL NUMBER	TAXES DUE	SEQ. #
FOSTER NOEL	[illegible]	[illegible]
18-21-30-501-0100-0010		
PAD: DIVISION ST		
WRIGHT MARY &	643.99	5,827
WRIGHT RICHARD HEIRS		
18-21-30-501-0100-0040 (HX)		
PAD: 1230 AMANDA ST		
LOTS 7 & 8 BLK 1		
SMALL DARLENE	[illegible]	[illegible]
18-21-30-501-0200-0030		
PAD: DE POSH ST		
SMITH ZIMMIE L. & RUBY L	205.23	5,828
18-21-30-501-0200-0080 (HX)		
PAD: 1250 DE POSH ST		
GINN JAMES E	44.97	5,830
18-21-30-501-[illegible]		
PAD: AMANDA ST		
WILKES SADIE HILL SERVICE INC	[illegible]	5,831
18-21-30-501-0200-0130 (HX)		
PAD: 1240 AMANDA ST		
GINN JAMES E	85.87	5,832
[illegible] PATTERSON		
18-21-30-[illegible]		
PAD: AMANDA ST		
[illegible] CHARLOTTE P & [illegible]	946.09	5,833
KENNETH C ET AL PER REP		
[illegible]		
PAD: [illegible] AMANDA ST		
[illegible] INV CORP	[illegible]	5,834
[illegible]		
PAD: AMANDA ST		
LOTS 16 17 18 & 19 BLK 2		
BUTLER THERIA PR & CHARLENE	[illegible]	5,835
18-21-30-501-0200-0210 (HX)		
PAD: [illegible] DE POSH ST		
GLOVER KENNETH C & CRAWFORD	[illegible]	5,836
MARY & BLUNT CHARLOTTE PER REP		
18-21-30-501-[illegible]		
PAD: DE POSH ST		
LOTS 4 & 5 & 6 BLK 1		
RHODES JO ANN	459.18	5,837
18-21-30-501-0300-0080		
PAD: 1275 PEARL ST		
LOTS 4 & 5 BLK 1		
CAMPBELL FRANK	54.97	5,838
18-21-30-501-0300-0080		
PAD: AMANDA ST		
GLOVER KENNETH C & CRAWFORD	454.08	5,839
MARY & BLUNT CHARLOTTE PER REP		
18-21-30-501-[illegible]		
PAD: 164 ANCHOR RD		
LOTS 13 14 & 17 BLK 1		
[illegible] MARY L & PEARL	[illegible]	5,840
18-21-30-[illegible]		
PAD: 1255 JACKSON ST		
[illegible] INV CORP	[illegible]	5,841
18-21-30-[illegible]		
PAD: [illegible] E ALTAMONTE DR		
LOTS [illegible] 17 & 18 LESS ST		
GLOVER KENNETH C & CRAWFORD	[illegible]	5,842
MARY & BLUNT CHARLOTTE PER REP		
18-21-30-501-[illegible]		
PAD: AMANDA ST		
BLUNT JAMES & BLUNT EDWARD &	[illegible]	[illegible]
BLUNT BERRY & BLUNT [illegible] ET AL		
18-21-30-[illegible]		
PAD: [illegible] ANCHOR RD		
LOTS 3 14 17 & 18 BLK 1		
GLOVER KENNETH C & CRAWFORD	[illegible]	5,843
MARY & BLUNT CHARLOTTE PER REP		
18-21-30-501-[illegible]		
PAD: [illegible] ST		
******MERRITT PARK	********	
******PB [illegible]	********	
[illegible]	[illegible]	5,845
[illegible] & BERRY [illegible]		
18-21-30-[illegible]		
PAD: [illegible]		
FORDHAM ADOLPHUS JR	[illegible]	5,846
[illegible]		
PAD: FORDHAM ST		
LOTS 16 & [illegible] BLK A		
JONES MITTIE [illegible]	1,169.14	5,847
18-21-30-501-[illegible]		
PAD: [illegible] AVE ST		
LOTS 5 & 6 BLK B		
[illegible]	[illegible]	5,848
BAYER CLEM		
[illegible]		
PAD: [illegible] ST		
LOTS 9 & 10 BLK B		
BEACHAM [illegible] & PEREIRA [illegible]	[illegible]	[illegible]
18-21-30-[illegible]		
PAD: [illegible] ST		
[illegible] OF LOTS 10 [illegible] & 12 BLK B		
[illegible] & DEBRIA M	[illegible]	[illegible]
18-21-30-[illegible]		
466 [illegible] FORDHAM ST		
BLUNT CHARLOTTE P & [illegible]	[illegible]	[illegible]
KENNETH C ET AL PER REP		
18-21-30-[illegible]		
PAD: 1010 DE POSH ST		
GLOVER KENNETH C & CRAWFORD	[illegible]	[illegible]
MARY & BLUNT CHARLOTTE PER REP		
18-21-30-[illegible]		
PAD: [illegible] PARK ST		
LOTS 19 BLK C		
ROBINSON MATTIE M &	[illegible]	[illegible]
DAVIS RUBY		
18-21-30-[illegible]		
PAD: [illegible] DE POSH ST		
ROBINSON ASHELL [illegible]	406.31	5,850
18-21-30-[illegible]		
PAD: [illegible] FORDHAM ST		
LOTS 20 & 21 BLK D		
GLOVER KENNETH C & CRAWFORD	669.38	5,851
MARY & BLUNT CHARLOTTE PER REP		
18-21-30-[illegible]		
PAD: [illegible] ST		
GLOVER KENNETH C & CRAWFORD	[illegible]	[illegible]
MARY & BLUNT CHARLOTTE PER REP		
18-21-30-[illegible]		
PAD: DE POSH ST		
WALKER [illegible] MAE &	[illegible]	5,853
WALKER EMMA		
18-21-30-[illegible]		
PAD: [illegible]		
******[illegible]	********	
******PB [illegible]	********	
WRIGHT [illegible]	86.99	5,854
18-21-30-[illegible]		
PAD: [illegible] ST		
WILLIAMS [illegible]	[illegible]	5,855
[illegible]		
PAD: PINE ST		
LOTS [illegible] & [illegible] PER REP		
LAWRENCE JAMES	[illegible]	[illegible]
18-21-30-[illegible]		
PAD: 1551 JACKSON ST		
DAVIS WALLACE & GERALDINE	81.74	5,857
18-21-30-[illegible]		
PAD: [illegible] ST		
MAX ALBERTA	[illegible]	[illegible]
[illegible]		
PAD: [illegible]		
MIDAY ENTERPRISES	[illegible]	[illegible]
[illegible]		
PAD: [illegible]		
[illegible]	[illegible]	[illegible]
[illegible]		
PAD: [illegible]		

NAME - PARCEL NUMBER	TAXES DUE	SEQ. #
FOSTER ROSE M & JOHN W &	436.29	5,866
WHEELER MARIE H CO-TRUSTEES		
18-21-30-503-0000-0190 (HX)		
PAD: 1274 OAK ST		
LOTS 19 & 20 BLK C 1ST ADD		
[illegible] ROSA	690.04	5,867
18-21-30-503-0000-0210		
PAD: 1214 OAK ST		
[illegible] R W	88.94	5,868
18-21-30-503-0000-0240		
PAD: OAK ST		
HABITAT FOR HUMANITY OF	94.95	5,869
GREATER ORLANDO AREA INC		
18-21-30-503-0000-0010		
PAD: ANCHOR RD		
SUTTON JUANITA	180.85	5,870
18-21-30-503-0000-0070 (HX)		
PAD: 1244 PINE ST		
******GROVE TERRACE	********	
******PB 7 PG 42	********	
DUMAS BETTY & ORR HORACE &	997.07	5,871
CHESTNUT THERESA ET AL		
18-21-30-503-0000-0080		
PAD: 1105 MERRITT ST		
LOTS 4 & 5 & 10 BLK A		
MCMILLAN LANE CHRISTINE &	862.13	5,872
LEE CHRISTOPHER A		
18-21-30-503-0000-0110		
PAD: 1201 MERRITT ST		
LOTS 11 & 12 BLK A		
SIMMONS JEWEL E	411.57	5,873
18-21-30-503-0000-0230 (HX)		
PAD: 1255 CENTRAL ST		
LOTS 13 & 14 BLK A		
HOUSE KATHLEEN P PER REP FOR	252.34	5,874
EST OF WESTBROOK SOLOMON		
18-21-30-503-0000-0110		
PAD: ANCHOR RD		
LOTS 1 2 & 3 BLK B		
WILLIAMS TYRIE LEE &	488.06	5,875
BRYANT TINA		
18-21-30-503-0000-0110 (HX)		
PAD: 1119 MERRITT ST		
LOTS 11 & 12 BLK B		
REY ROBERT H & PEARL D	195.01	5,876
18-21-30-503-0000-0200 (HX)		
PAD: 1114 PINE ST		
WATKINS NATHANIEL & CHRISTINE	721.39	5,877
18-21-30-503-0000-0210		
PAD: PINE ST		
WATKINS CHRISTINE	88.94	5,878
18-21-30-503-0000-0230		
PAD: PINE ST		
******FROSTS ADD NO 2 TO	********	
******ALTAMONTE	********	
******PB 1 PG 14	********	
FOSTER JOHN W & FOSTER	706.16	5,879
JOHN W & WELLER MARIE H		
18-21-30-503-0000-0160 (HX)		
PAD: 142 JACKSON ST		
[illegible] FT OF LOTS 16 & 17		
******WINWOOD PARK	********	
******PB 3 PG 19	********	
LOVETT AMOS JR &	1,665.67	5,880
FH MAE ANNIE M HEIRS		
18-21-30-503-0000-0041 (HX)		
PAD: [illegible] MERCED ST		
PART OF LOTS [illegible] DESCRIBED		
KING MARY E	65.72	5,881
MALONE PATRICIA		
18-21-30-503-0000-0080		
PAD: STATION ST		
ONLY [illegible] FT OF [illegible] FT OF		
******WINWOOD PARK REPLAT	********	
******PB 3 PG [illegible]	********	
[illegible]	[illegible]	5,882
C/O JACK P MITCHELL		
18-21-30-503-0000-0200		
PAD: STATION ST		
THAT PT OF UNDIVIDED PT IN W [illegible]		
WEEKS [illegible] & CHERYL C	97.26	5,883
18-21-30-503-0000-0150		
PAD: [illegible] ST		
MURRAY BERNICE &	632.26	5,884
WEEKS ESCAP ET AL		
18-21-30-503-0000-0150 (HX)		
PAD: 109 STATION ST		
LOTS 25 & 26 REPLAT OF		
WATKINS ISAAC	458.40	5,885
C/O BIGBY WATKINS		
18-21-30-503-0000-0210		
PAD: 130 LEON ST		
[illegible] P & [illegible] JOSEPH	135.07	[illegible]
18-21-30-503-0000-0410		
PAD: 43 GRAHAM ST		
GRAHAM GWENDOLYN	1,316.82	5,887
18-21-30-503-0000-0470		
PAD: 125 LEON ST		
LOTS 43 TO 44 REPLAT OF		
INGRAM GWENDOLYN	619.87	5,888
18-21-30-503-0000-0470		
PAD: 125 LEON ST		
LOTS 45 & 46 REPLAT OF		
[illegible] WATHERINE	298.88	5,889
18-21-30-503-0000-0500 (HX)		
PAD: 129 LEON ST		
BRATCHER MARGUERITE	404.48	5,890
18-21-30-503-0000-0710		
PAD: LEON ST		
WATKINS ISAAC	100.81	5,891
C/O ESTHER FERGUSON		
18-21-30-503-0000-0710		
PAD: LEON ST		
FOSTER JOHN W JR	1,194.16	5,892
18-21-30-503-0000-0890		
PAD: 1111 MERRITT ST		
COLLINS ALICE E	1,021.19	5,893
18-21-30-503-0000-0940		
PAD: 1214 PINE ST		
LOT 46 & N 1/2 OF LOT 47		
MC [illegible] CLAUDIE	99.08	5,894
ATTN: DOROTHY FERGUSON		
18-21-30-503-0000-1040		
PAD: MORSE ST		
WILLIAMS JOHN M & [illegible]	313.36	5,895
18-21-30-503-0000-1090		
PAD: MORSE ST		
LOTS 109 [illegible] & 111 REPLAT OF		
WRIGHT LYNN	191.80	5,896
18-21-30-503-0000-1190 (HX)		
PAD: 1206 CAMPBELL ST		
[illegible] MARILYN J	214.21	5,897
18-21-30-503-0000-1140		
PAD: 124 JACKSON ST		
LOT 114 LESS RD REPLAT OF		
[illegible] ALBERTA &	97.34	5,898
[illegible]		
PAD: [illegible] ST		
[illegible] & [illegible]	[illegible]	5,899
18-21-30-503-0000-1240		
PAD: 124 JACKSON ST		
LAMBERT WINNIE & LAMBERT	614.88	[illegible]
BARD & LAMBERT [illegible] ET AL		
18-21-30-503-0000-1320		
PAD: [illegible] MORSE ST		
LOTS 122 & 123 REPLAT OF		
BOLDEN AMOS	215.60	5,901
18-21-30-503-0000-1290		
PAD: MORSE ST		
LOTS 121 & 126 LESS RD		
BOLDEN AMOS &	126.27	5,902
BOLDEN ELIZABETH		
18-21-30-503-0000-1300		
PAD: MORSE ST		
LOT 130 (LESS RD) REPLAT OF		
GLOVER KENNETH C & CRAWFORD	803.16	5,905
MARY & BLUNT CHARLOTTE PER REP		
18-21-30-507-0000-1340		
PAD: JACKSON (OFF) ST		
LOTS 134 TO 139 REPLAT OF		
GLOVER KENNETH C & CRAWFORD	408.70	5,906
MARY & BLUNT CHARLOTTE PER REP		
18-21-30-507-0000-1420		
PAD: JACKSON (OFF) ST		
LOTS 142 TO 145 REPLAT OF		
******FROSTS ADD TO ALTAMONTE	********	
******PB 1 PG 14	********	
FREEMAN THOMAS G	12,839.00	5,907
18-21-30-508-0000-0160		
PAD: 1009 E ALTAMONTE DR		
LOTS 16 17 18 & S 1/2 OF		
ALTAMONTE TOWING SERVICE INC	4,616.94	5,908
18-21-30-508-0000-0420		
DEV INT WLY R/W MARKER ST &		
WILSON ANTHONY L & JANICE L	915.41	5,909
18-21-30-508-0000-0130		
PAD: 140 MARKER ST		
DARKINS GLENN T	427.04	5,910
18-21-30-508-0000-1600		
PAD: 1089 ALTAMONTE DR		
W 8 FT OF S 172 OF LOT 160 &		
******FROSTS ADD NO 2 TO	********	
******ALTAMONTE	********	
******PB 1 PG 14	********	
CHURCH WILLIAMS CHAPEL	[illegible]	5,911
BAPTIST INC		
18-21-30-509-0000-0040		
PAD: STATION ST		
S 61 2 FT OF LOT 4 & ALL LOT		
FOSTER JOHN W JR	102.52	[illegible]
18-21-30-509-0000-0060		
PAD: MARKER ST		
N 61 FT OF S 122 FT OF LOT 6		
FOSTER JOHN W	470.66	5,913
18-21-30-509-0000-0060 (HX)		
PAD: 231 MARKER ST		
S 61 FT OF LOT 6		
PAMELA CORP	2,844.23	5,914
C/O DR GORDON A MERRITT		
18-21-30-509-0000-0120		
PAD: 2010 WILLIAMS ST		
STOREY MICHAEL	294.21	5,915
18-21-30-509-0000-0130		
PAD: 2040 EMERSON PL		
N 100 FT OF W 75 FT OF E 100		
FOSTER JOHN W JR	962.50	5,916
18-21-30-509-0000-0130		
PAD: TERRACE LN		
W 65 FT OF E 110 FT OF S 129		
STOREY MICHAEL	20.94	5,917
18-21-30-509-0000-0130		
PT LOT 13 BEG 102 FT N OF SE		
CHURCH WILLIAM CHAPEL MISS	33.08	5,918
BAPTIST INC & WANDA JACK ETAL		
18-21-30-509-0000-0140		
N 50 FT OF E 100 FT OF LOT 14		
CHURCH WILLIAMS CHAPEL	84.08	5,919
MISSIONARY BAPTIST		
18-21-30-509-0000-0140		
PAD: 114 MARKER ST		
S 100 FT OF E 100 FT OF LOT 14		
FOSTER JOHN W	942.20	5,920
18-21-30-509-0000-0150		
PAD: 221 MARKER ST		
N 64 FT OF LOT 15		
JONES ROY LEE CARLIE	457.80	5,921
18-21-30-509-0000-0150		
PAD: 221 MARKER ST		
N 50 FT OF S 100 FT OF LOT 15		
CHURCH WILLIAMS CHAPEL	42.37	5,922
MISSIONARY BAPTIST		
18-21-30-509-0000-0150		
PAD: MARKER ST		
N 64 FT OF S 164 FT OF LOT 15		
WILSON ANTHONY & JANICE	[illegible]	[illegible]
18-21-30-509-0000-0150		
PAD: 221 MARKER ST		
S 50 FT OF LOT 15 LESS W 80		
WILSON WANDA L	491.70	5,924
18-21-30-509-0000-0150		
PAD: 1062 WILLIAMS ST		
W 80 FT OF S 50 FT OF LOT 15		
T&E PROPERTIES INC	[illegible]	[illegible]
18-21-30-509-0000-0160		
PAD: 1072 WILLIAMS ST		
S 100 FT OF E 75 FT OF LOT 16		
CHURCH WILLIAMS CHAPEL	42.27	[illegible]
BAPTIST		
18-21-30-509-0000-0160		
PAD: WILLIAMS ST		
N 64 FT OF S 164 FT OF LOT		
SHELTON SAMUEL	40.79	[illegible]
C/O ANNA S ROBINSON		
18-21-30-509-0000-0160		
PAD: 211 MARKER ST		
N 19 FT OF S 99 FT OF LOTS		
WHITE CLEABEATHER MERRITT	1,854.46	5,928
18-21-30-509-0000-0190		
PAD: 215 MARKER ST		
N 109 FT OF LOT 19 LESS E		
YATES STEVENSON & VERA	689.94	[illegible]
18-21-30-509-0000-0190		
PAD: 207 MARKER ST		
W 44 FT OF N 55 FT OF S 80		
WHITE CLEABEATHER M	599.66	5,930
18-21-30-509-0000-0190		
PAD: 924 LEONARD ST		
S 76 FT OF E 135 FT OF LOT 19		
******ALTAMONTE COMMERCIAL	********	
******CENTER	********	
******PB 4 PG 31	********	
FINNELL GEORGE F & ROBERTA S	944.11	[illegible]
18-21-30-510-0000-0070		
PAD: 991 E 434		
******TOWN & [illegible] ESTATES	********	
******REPLAT	********	
******PB 12 PG [illegible]	********	
VANTHAN INC	4,284.16	[illegible]
18-21-30-514-0000-0010		
PAD: 1088 ALTAMONTE DR P		
ARMATO SALVATORE & RUTH E	1,587.34	5,934
18-21-30-514-0000-0190 (HX)		
PAD: 249 PERIN RD		
ARMATO RUTH E	[illegible]	5,934
18-21-30-514-0000-0190		
PAD: 249 PERIN RD		
CORNETTING RICK M	[illegible]	[illegible]
18-21-30-514-0000-0190 (HX)		
PAD: 249 PERIN RD		
WILLIAM RICHARD &	8,146.44	[illegible]
WILLIAMS AMY		
18-21-30-514-0000-0190 (HX)		
PAD: 251 ROBIN CT		
LOT 19 LESS BEG NWLY	********	
******PRAIRIE LAKE PARK	********	
******PB [illegible] PG 14	********	
GRAHAM JOHN H JR	[illegible]	[illegible]
18-21-30-515-0000-0110		
PAD: 531 PRAIRIE LAKE DR		
LOT 11 LESS S 14 FT OF W 82		
DEL VALLE EMELY	455.84	5,938
18-21-30-515-0000-0120 (HX)		
PAD: 1109 PRAIRIE LAKE DR		
[illegible] FT OF W 52 FT OF LOT 12		

NAME - PARCEL NUMBER	TAXES DUE	SEQ. #
JONES LAVERNE	1,024.95	5,939
19-21-30-516-0A00-0150 (HX)		
PAD: 504 PRAIRIE LAKE DR		
S 118 FT OF E 80 FT OF LOT		
FREBLES VALERIE D	1,061.83	5,940
19-21-30-516-0000-0180 (HX)		
PAD: 417 SOUTH ST		
S 50 1/2 FT OF E 1/2 LOT 16		
FRUMELLE MICHAEL P	4,434.51	5,941
19-21-30-511-0E00-0010		
PAD: 413 PRAIRIE LAKE DR		
LOT 6 + E 1/2 OF LOT 5 BLK F		
********MALTRIE COURTS 2ND ADD	*********	
********PB 16 PG 28	*********	
MARSHALL ALLEN	955.13	5,942
19-21-30-516-0000-0440 (HX)		
PAD: 867 DARWIN DR		
MEISH JOHN M	471.26	5,943
19-21-30-511-0000-0110 (HX)		
PAD: 851 DARWIN DR		
HANNA JOSEPH B	850.83	5,944
19-21-30-511-0000-0210 (HX)		
PAD: 505 ADMIRAL AVE		
********PRAIRIE LAKES SPRINGS	*********	
********PB 31 PG 42	*********	
TOMBLIN SAMMIE L & PATRICIA R	4,669.55	5,943
19-21-30-520-0000-0040 (HX)		
PAD: 391 PRAIRIE LAKE DR		
********[illegible]	*********	
********[illegible]	*********	
HAMILTON RICHARD & VERLE	3,082.64	5,946
19-21-30-501-0000-0040 (HX)		
PAD: 417 HERMITE TRL		
********DE LAND	*********	
********PB 45 PG 35	*********	
EDWARDS JOHN F & COLLEEN D	5,840.00	5,947
19-21-30-520-0000-0310		
PAD: 1240 E ALTAMONTE DR		
********PRAIRIE LAKE HEIGHTS	*********	
********PB 10 PG 44	*********	
JOHNSON MICHELA L	699.67	5,948
19-21-30-516-0000-0110 (HX)		
PAD: 101 HIGHLAND DR		
BLANCHARD CECIL L	784.17	5,949
19-21-30-516-0000-0140 (HX)		
PAD: 128 HIGHLAND DR		
ELLIOTT JERRY L &	1,241.79	5,950
BILLIE R		
19-21-30-516-0000-0210 (HX)		
PAD: 134 HIGHLAND DR		
********PRAIRIE LAKE MANORS	*********	
********PB 11 PG 26	*********	
MUNOZ JESENIA	2,166.68	5,951
19-21-30-516-0000-0300		
PAD: 140 W LAUREN CT		
RODRIGUEZ FAUSTO & MARIA &	1,045.61	5,952
RODRIGUEZ ARMANDO		
19-21-30-516-0000-0370 (HX)		
PAD: 126 E LAUREN CT		
********[illegible] 19 TWP 21 RNG 30	*********	
RITTER & ASSOC INC	4,767.04	5,953
19-21-30-[illegible]-006A-0000		
PAD: 1945 S 17-92		
SCHUREN RICHARD J PER REP	563.50	5,954
ESTATE OF FOSTER SCHUREN		
19-21-30-[illegible]-0100 (HX)		
SCHUREN RICHARD J PER REP	3,261.81	5,955
ESTATE OF FOSTER SCHUREN		
19-21-30-[illegible]-016A-0000		
PAD: 4610 S 17-92		
RIVAS FERNANDO & CLARISSI C	1,063.44	5,956
19-21-30-[illegible]-0000 (HX)		
PAD: 116 E LAUREN CT		
MORVELL DAVID F	753.76	5,957
19-21-30-[illegible]		
PAD: 113 FAIRACE DR		
********LAKE OF THE WOODS SUBD	*********	
********PB [illegible]	*********	
O BRIEN SHAUNNA	1,388.49	5,958
19-21-30-501-0000-0096		
PAD: S 17-92		
W 300 FT OF LOT 9 (LESS S 90		
SNIDER DALE D &	2,273.95	5,959
SNIDER LORENE M		
19-21-30-501-0000-[illegible] (HX)		
PAD: 9000 N ORLANDO AVE		
PS LOT 10 BEG S 84 DEG 1 MIN		
********OAK RIDGE PARK	*********	
********PB 8 PG 61	*********	
PMN INC	8,503.50	5,960
19-21-30-501-0A00-0010		
PAD: 1140 S 17-92		
BEG MOST SLY COR LOT 1 RUN N		
BOWDEN J THOMAS	815.17	5,961
19-21-30-501-0A00-0010		
PAD: 1[illegible] SOUTH ST		
BEG 131 FT W OF NE COR LOT		
AVISTA PROPERTIES VIII INC	5,943.85	5,962
19-21-30-501-0A00-0020		
PAD: 1400 S 17-92		
RHINEHIMER JOSEPH W & MILDRED	457.11	5,963
& REED BARBARA J		
19-21-30-502-0B00-0100 (HX)		
PAD: 500 SOUTH ST		
DIEL VICKY A	427.54	5,964
19-21-30-502-0B00-0210 (HX)		
PAD: 412 SOUTH ST		
100 [illegible] LESS W 50 FT		
********LAKE RIDGE PARK	*********	
********PB [illegible]	*********	
FOX SWEENEY CAROLINE	1,398.36	5,965
19-21-30-501-0100-0120		
PAD: 1111 PINEWOOD CT		
HILL TIMOTHY A &	993.86	5,966
DRABICKI WENDY E		
19-21-30-[illegible]-0050 (HX)		
PAD: 110 OAKWOOD CT		
CHURCH PRAIRIE LAKE BAPTIST	45.34	5,967
INC		
19-21-30-501-0700-0040		
L 75 E + 4 BLK		
CHURCH PRAIRIE LAKE BAPTIST	67.10	5,968
INC		
19-21-30-[illegible]-0100		
PAD: 414 PINE RD		
LOTS 10 11 & 12 BLK		
********WALKER ADD TO ALTAMONTE	*********	
********SPRINGS NO 2	*********	
********PB 13 PG 34	*********	
[illegible] MICHAEL P	1,000.21	5,969
19-21-30-[illegible]		
PAD: 104 LAVEN DR		
[illegible] & MARGARETH	[illegible]	5,970
19-21-30-[illegible] (HX)		
PAD: [illegible] LAVEN DR		
********WALKER ADD TO ALTAMONTE	*********	
********SPRINGS	*********	
********PB 8 PG 14	*********	
[illegible] & MARILYN	314.94	5,971
19-21-30-[illegible] (HX)		
PAD: [illegible] TURNBERRY AVE		
********HILLCREST SECTION 1	*********	
********PB [illegible]	*********	
HARPER [illegible] & FRANCES &	621.87	5,972
HARPER [illegible]		
19-21-30-[illegible] (HX)		
PAD: 217 CREEKSIDE LN		
********FERN TERRACE	*********	
********PB 11 PG [illegible]	*********	
[illegible]	[illegible]	5,973
SCHREIER DAVID		
19-21-30-[illegible]		
PAD: [illegible] TEMPLE AVE		
SCHUREN RICHARD J PER REP	41.42	5,974
ESTATE OF FOSTER SCHUREN		
19-21-30-[illegible]		
PAD: [illegible]		

NAME - PARCEL NUMBER	TAXES DUE	SEQ. #
BEG SE COR LOT 8 RUN N		
********RICHARDSONS ADD TO	*********	
********WOODBRIDGE	*********	
********PB 1 PG 3	*********	
CHURCH NEW SALEM BAPTIST	1,154.70	5,995
ATTN E JACKSON		
19-21-30-508-0000-0170		
PAD: 9600 S 17-92		
E 125 FT OF S 88 FT OF LOT 17		
********LAKEWOOD SHORES 1ST ADD	*********	
********PB 11 PG 56	*********	
TERRY EDWARD J	1,907.48	5,996
19-21-30-511-0000-0210		
PAD: 249 CEDARWOOD RD		
HULS MIRIAM B	2,004.18	5,997
19-21-30-511-0000-0250		
PAD: 214 CEDARWOOD DR		
FELLER BRENDA M	943.59	5,998
19-21-30-511-0000-0590 (HX)		
PAD: 240 MAPLEWOOD DR		
MOWERY JOSEPH A	801.11	5,999
19-21-30-511-0000-0670 (HX)		
PAD: 245 CHERRYWOOD DR		
********[illegible] MORE SUBD	*********	
********PB 13 PG 84	*********	
ACEVEDO MARGARET J &	1,525.87	6,000
JOHNSON JEROME M		
19-21-30-512-0000-0200		
PAD: 244 SPARTAN DR		
LOTS 20 + 21		
********HARTER OAKS UNIT 1	*********	
********PB 14 PG 81	*********	
MARCINOWSKI VERNON	1,093.84	6,001
19-21-30-516-0E00-0180 (HX)		
PAD: 209 REDWOOD CT		
EYRICH MARY	517.28	6,002
19-21-30-516-0F00-0100 (HX)		
PAD: 212 REDWOOD CT		
********CHARTER OAKS UNIT 2	*********	
********PB 14 PG 92	*********	
HANCOCK WILLIAM O JR	729.12	6,003
19-21-30-517-0E00-0170 (HX)		
PAD: 804 WALNUT PL		
********LAURELWOOD	*********	
********PB 15 PG 85	*********	
TOLLE WESLEY E	1,312.81	5,994
JOHN RUSSELL PROPERTIES INC		
19-21-30-504-0000-0500		
PAD: 2211 SANDALWOOD DR		
CHESNUT CRYSTAL T	1,260.41	5,985
19-21-30-518-0000-0550		
PAD: 2169 SANDALWOOD DR		
********LAKEWOOD SHORES 2ND ADD	*********	
********PB 18 PG 2	*********	
BROWN TODD T	2,918.65	5,986
19-21-30-513-0000-0120 (HX)		
PAD: 251 SUMMERWOOD TRL		
********CHERRYWOOD GARDENS,	*********	
********PB 18 PGS 43 TO 46	*********	
ALPHINE EDGAR L & SARAH A	295.00	5,987
19-21-30-521-0C00-0110 (HX)		
PAD: 118 CHERRYWOOD GARDENS DR		
********WELLINGTON	*********	
********PB 25 PGS 7 TO 9	*********	
YOUNGBLOOD FREDERICK H JR &	666.35	5,988
CATHY C		
19-21-30-525-0000-0430		
PAD: 1864 WALES CT		
********NORTHGATE	*********	
********PB 10 PGS 92 93 + 94	*********	
ZAYAS NILDA E	1,448.77	5,989
19-21-30-582-0L00-0120 (HX)		
PAD: 1909 BLOSSOM LN		
W 65 FT OF LOT 12 + E 8 FT		
PITTOOD GEORGE C H & ANNE L	1,331.43	5,990
19-21-30-582-0M00-0100 (HX)		
PAD: 1905 HIBISCUS LN		
W 100 FT OF LOT 10 BLK M		
PERRY STEVEN	1,518.72	5,991
19-21-30-582-0N00-0240 (HX)		
PAD: 2417 HEWITT LN		
N 50 FT OF LOT 24 + S 25 FT		
********LAKE OF THE WOODS SEC 03	*********	
********TOWNHOUSE	*********	
********PB 20 PGS 54 & 55	*********	
DIVESTIA LYDIA A	701.95	5,992
19-21-30-5EB-0000-0950 (HX)		
PAD: 202 NETTLEWOOD LN		
********SEC 20 TWP 21 RNG 30	*********	
FERNING PARK ASSOC LTD	7,398.53	5,993
APT 211		
20-21-30-500-0A1F-0000		
PAD: HUNTERMANIA LOOP		
********ENGLISH ESTATES UNIT 1	*********	
********PB 13 PG 1	*********	
HILL THOMAS B JR & MELBA J	1,899.74	5,994
20-21-30-502-0D00-0090 (HX)		
PAD: 2120 HUNTERFIELD RD		
E 38 FT OF LOT 9 + W 65 1/2		
CULOTTA JAMES W RHONDA	1,991.42	5,995
20-21-30-502-0C00-0010 (HX)		
PAD: 1940 SUNDERLAND RD		
LOT 1 + W 16 FT OF LOT 2 BLK C		
GREENHILL AMY E	1,612.95	5,996
20-21-30-502-0C00-0210 (HX)		
PAD: 2085 FALMOUTH RD		
W 45 FT OF LOT 21 + E 40 FT		
PALUZZI JOHN W III & ROCHELLE	1,610.81	5,997
20-21-30-502-0D00-0020 (HX)		
PAD: 1234 GLASTONBERRY RD		
FENTON PEYTON H III	2,236.44	5,998
20-21-30-502-0E00-0020		
PAD: 1214 SIDCUP RD		
********ENGLISH ESTATES UNIT 2	*********	
********PB 13 PGS 84/+ 85	*********	
EWING KATHERINE C	1,300.16	5,999
20-21-30-503-0F00-0030 (HX)		
PAD: 2341 HUNTERFIELD RD		
E 78 FT OF LOT 3 + W 2 FT OF		
BIBLE ROBERT & TERRY	1,307.41	6,000
20-21-30-503-0G00-0100 (HX)		
PAD: 2434 DERBYSHIRE RD		
W 2 FT OF LOT 13 + E 75 FT		
MAJ[illegible] MARSHA E	1,660.08	6,001
20-21-30-503-0H00-0080 (HX)		
PAD: 1240 WINSTON RD		
N 74 1/2 FT OF LOT 8 & S 25 FT		
********INDIAN HILLS UNIT 7	*********	
********PB 15 PG 98	*********	
MARTIN ROBERT P & ALICE S	2,372.61	6,002
20-21-30-[illegible] 0000 0460		
PAD: [illegible] TRL		
********ENGLISH ESTATES UNIT 1	*********	
********PB 13 PGS 64 & 65	*********	
CORRITIER ELMA	1,810.21	6,003
20-21-30-[illegible] 0000 0120 (HX)		
PAD: 1445 OXFORD RD		
E 50 LOTS 1 + 2 BEG 4.65 FT		
LEWIS BARBARA A &	1,719.42	6,004
CHAMPELAIN CAROL		
20-21-30-503-[illegible] 0060 (HX)		
PAD: 2448 CARLTON RD		
E 10 FT OF LOT 6 + W 65 FT		
[illegible] STEVEN A	2,978.45	6,005
20-21-30-503-0000-0290		
PAD: 2449 WORTHINGTON RD		
W [illegible] FT OF LOT 29 + E 77 FT		
********INDIAN HILLS UNIT 1 REPLAT	*********	
********PB 14 PG [illegible]	*********	
[illegible] VERNELLE F	1,610.79	6,006
20-21-30-503-[illegible] 0010 (HX)		
PAD: [illegible] DERBYSHIRE RD		
TERHART SHELLY J	1,414.04	6,007
20-21-30-[illegible] 0040 (HX)		
PAD: [illegible] FALMOUTH RD		
********INDIAN HILLS UNIT 2	*********	
********PB 14 PG 40	*********	
[illegible]	1,652.27	6,008

NAME - PARCEL NUMBER	TAXES DUE	SEQ. #
20-21-30-[illegible]		
PAD: 2616 TALBOT RD		
HOOVER KENNETH E & BARBARA J E	1,147.47	6,009
20-21-30-508-1100-0110 (HX)		
PAD: 2001 COLLIER DR		
MOREY MARILYN I	1,418.01	6,010
20-21-30-508-1100-0130 (HX)		
PAD: 1989 COLLIER DR		
BERGA WARNER ADELINE E	1,635.95	6,011
20-21-30-508-1200-0020 (HX)		
PAD: 1984 COLLIER DR		
********HIGHLAND PINES UNIT 2	*********	
********PB 14 PG 50	*********	
SUMMERS BETTY B TRUSTEE	1,142.[illegible]	6,012
FBO BETTY B SUMMERS		
20-21-30-509-0000-0100 (HX)		
PAD: 118 WAVERLY DR		
********INDIAN HILLS UNIT 4	*********	
********PB 15 PG 1[illegible]	*********	
CONFIDENTIAL PER STATUTES	1,7[illegible]	6,013
119.07(3)([illegible]) 119		
20-21-30-511-0000-0040 (HX)		
********HIGHLAND PINES UNIT 1	*********	
********PB 15 PG [illegible]	*********	
TAYLOR GEORGE W & TAYLOR	1,464.39	6,014
CHRISTA & WEBER TAYLOR N		
20-21-30-511-0000-0700		
PAD: 204 WAVERLY DR		
********HIGHLAND PINES UNIT 4	*********	
********PB 15 PG 97	*********	
HOGGES JOANNE M	[illegible]	[illegible]
20-21-30-511-0000-0160 (HX)		
PAD: 205 LOCHMOOR DR		
********ENGLISH WOODS	*********	
********PB 16 PG 41	*********	
BERRIGAN NANCY M	2,321.45	6,016
20-21-30-519-0000-0240 (HX)		
PAD: 2410 [illegible] RD		
AMM LLC	[illegible]	[illegible]
20-21-30-519-0000-0250 (HX)		
PAD: 2310 EASTLEWOOD RD		
********GREENGATE ESTATES	*********	
********PB 16 PG 17	*********	
LILLIE ROBERT J & MARSHA K	[illegible]	[illegible]
20-21-30-519-0000-0120 (HX)		
PAD: 116 LAVEN CT		
ROBINSON CARL [illegible]	1,156.38	6,019
20-21-30-519-0000-0140 (HX)		
PAD: 210 GRAHAM RD		
HENTON PAUL F & PATRICIA L	1,105.28	[illegible]
20-21-30-519-0000-0170 (HX)		
PAD: 201 DOVERWOOD RD		
********ENGLISH WOODS 1ST ADD	*********	
********PB 16 PG 45	*********	
BUCHANAN JOHN E & JANICE B	2,592.45	[illegible]
20-21-30-520-0000-0110		
PAD: 230 DOVERWOOD RD		
DRIFOOLI GEORGE F & GINA	[illegible]	[illegible]
20-21-30-520-0000-0190 (HX)		
PAD: 2400 DAKOTA TRL		
WARNER LOUIS A & NINA M	[illegible]	[illegible]
20-21-30-520-0000-0200 (HX)		
PAD: 2414 DAKOTA TRL		
DRAYTON JAMES P & CYNTHIA C	[illegible]	[illegible]
20-21-30-520-0000-0310 (HX)		
PAD: 221 YARMOUTH RD		
********LAKE OF THE WOODS SECTION	*********	
********TOWNHOUSE	*********	
********PB 19 PG 53	*********	
KAPA'KANIALI P	1,814.31	[illegible]
20-21-30-520-0100-0020		
PAD: 180 EASTWINE LN		
********COACH LIGHT ESTATES	*********	
********PB 21 PG 30 & 31	*********	
PALMER RICHARD	[illegible]	[illegible]
20-21-30-[illegible]		
PAD: 777 COACH LIGHT DR		
SIMS JOSEPH A	[illegible]	[illegible]
20-21-30-520-0000-0700 (HX)		
PAD: 756 COACH LIGHT DR		
********SUMMERTON [illegible] UNIT 1	*********	
********PB 21 PG 1[illegible]	*********	
ARBANIT ALBIA	[illegible]	[illegible]
20-21-30-520-0000-0[illegible] (HX)		
PAD: 1215 THREE RD TRL		
********LAKE OF THE WOODS SEC 05	*********	
********TOWNHOUSE	*********	
********PB 21 PG [illegible]	*********	
BRECKENRIDGE MARY C	[illegible]	[illegible]
20-21-30-520-0000-0010 (HX)		
PAD: 629 WOODRIDGE DR		
********LAKE OF THE WOODS SEC 06	*********	
********TOWNHOUSE	*********	
********PB 20 PG [illegible]	*********	
STEINBERG ELWIN & BARBARA F	[illegible]	[illegible]
20-21-30-520-0000-0150 (HX)		
PAD: 653 WOODRIDGE DR		
NEAL DANIEL J & RUTH E	[illegible]	[illegible]
20-21-30-520-0000-0210 (HX)		
PAD: 681 WOODRIDGE DR		
********LAKE OF THE WOODS SEC 08	*********	
********TOWNHOUSE	*********	
********PB 20 PG 46	*********	
LOFTSON FRIDA	1,219.22	[illegible]
20-21-30-531-0000-0410 (HX)		
PAD: 800 WESTAIRE LN		
********COACH LIGHT ESTATES SEC 2	*********	
********PB 12 PG 1[illegible]	*********	
VITARI DOMINICK	1,296.24	[illegible]
20-21-30-534-0000-0060		
PAD: 1[illegible] PARCHMENT LN		
HUSKINS MARY T	912.53	[illegible]
20-21-30-534-0000-0160 (HX)		
PAD: 610 FELLOWSHIP DR		
MENDOZA DIONA M	521.18	[illegible]
20-21-30-534-0000-0[illegible] (HX)		
PAD: 617 FELLOWSHIP DR		
ALDERMAN PETTY C &	1,058.82	[illegible]
ALDERMAN JENNIFER M		
20-21-30-534-0000-0[illegible] (HX)		
PAD: 672 PARCHMENT LN		
VITARI DOMINICK	1,[illegible]	[illegible]
20-21-30-534-0000-0[illegible] (HX)		
PAD: 6[illegible] FELLOWSHIP DR		
********ASHWOOD	*********	
********PB 13 PG [illegible]	*********	
IVANOVA NINA	[illegible]	[illegible]
20-21-30-534-0000-[illegible]		
PAD: 1000 LAKE OF THE WOODS BLVD		
UNIT 101 BLDG B		
BURNS WILLIAM J	[illegible]	[illegible]
APT B-[illegible]		
20-21-30-534-0000-0020 (HX)		
PAD: 1000 LAKE OF THE WOODS BLVD		
UNIT 201 BLDG B		
ANDRADE PEDRO H & ALA ESTAN	[illegible]	[illegible]
20-21-30-534-0000-0210 (HX)		
PAD: 1000 LAKE OF THE WOODS BLVD		
UNIT 301 BLDG B		
ARMITIN [illegible]	[illegible]	[illegible]
[illegible]		
20-21-30-[illegible] (HX)		
PAD: [illegible] LAKE OF THE WOODS BL		
UNIT [illegible] BLDG		
HISANTI [illegible]	[illegible]	[illegible]
APT 0105		
20-21-30-534-0000-0[illegible] (HX)		
PAD: 1000 LAKE OF THE WOODS BL		
UNIT 105 BLDG		
[illegible]	[illegible]	[illegible]
20-21-30-[illegible] (HX)		
PAD: 1000 LAKE OF THE WOODS BLVD		
UNIT 204 BLDG		
[illegible]	[illegible]	[illegible]
20-21-30-[illegible]		
PAD: 1000 LAKE OF THE WOODS BLVD		
UNIT [illegible] BLDG		

NAME - PARCEL NUMBER	TAXES DUE	SEQ. #
[illegible]	[illegible]	[illegible]
[illegible]	[illegible]	[illegible]
[illegible]	[illegible]	[illegible]

NAME - PARCEL NUMBER	TAXES DUE	SEQ. #
********PRANGE DR NE PARK UNIT 2	********	
********PB 25 PG 141	********	
MYERS RUTH A &	1,030.47	6,158
24-31-16-510-0000-0280 (HX)		
PAD: 943 N JEFFERSON DR		
SCHNEIDER CLARENCE & BARBARA	1,952.04	6,159
24-31-16-510-0000-0290		
PAD: 918 N JEFFERSON DR		
FRANKLIN STANLEY & TRACEY	2,012.48	6,160
24-31-16-510-0000-0300		
PAD: 910 N JEFFERSON DR		
TRAYNOR TRACEY D & REBECCA M	1,153.29	6,161
24-31-16-510-0000-0320 (HX)		
PAD: 902 N JEFFERSON DR		
ROBINSON MICHAEL A & TRACY	1,481.28	6,162
24-31-16-510-0000-0340 (HX)		
PAD: 871 N JEFFERSON DR		
********HOLLYBROOK WEST	********	
********PB 42 PGS 39 TO 40	********	
[illegible] & JAN M	1,451.45	6,163
24-31-16-510-0000-0490 (HX)		
PAD: 1017 N DUKE DR		
********PB 38 PG 1 UNIT 1	********	
********PB 42 PG 1	********	
[illegible] & LORRAINE	2,555.98	6,164
24-31-16-510-0000-0500 (HX)		
PAD: 1013 DALLAWIRE DROP		
[illegible]	2,132.62	6,165
24-31-16-510-0000-0510 (HX)		
PAD: 1015 DALLAWIRE DR		
********HOLLYBROOK UNIT 1 PB	********	
********PB 38 PG 43	********	
LANCIERA CARLOS M & MYRIAM D	2,657.76	6,166
24-31-16-510-0000-0530 (HX)		
PAD: 1065 HAYNES DR		
[illegible] & BONNIE C	2,791.53	6,167
24-31-16-510-0000-0560 (HX)		
PAD: 1064 HAYNES DR		
********LAKE GROVE PARK UNIT 1	********	
********PB 40 PG 72	********	
[illegible] TIMOTHY P & MARY A	1,231.86	6,168
24-31-16-510-0000-0950 (HX)		
PAD: 1007 GEMINI DR		
********HOLLYBROOK WEST PH 4	********	
********PB 46 PGS 70 TO 72	********	
[illegible] &	2,079.11	6,169
[illegible]		
PAD: [illegible] DR		
[illegible] WAYNE D & JOANNE	1,384.88	6,170
[illegible]		
[illegible] PUTNAM DR		
********[illegible] CREEK PARK PH 1	********	
********PB 44 PGS 48 & 49	********	
[illegible] & IRENE	1,246.71	6,171
24-31-16-510-0000-0140 (HX)		
PAD: [illegible] ALTERNATE DR		
********[illegible]	********	
********PB 41 PGS 71 THRU 75	********	
[illegible] & NINA G	1,638.62	6,172
[illegible]		
PAD: [illegible] VALLEY CREEK RUN		
[illegible] TRACT A DESC		
[illegible] & ROBIN	2,787.57	6,173
[illegible]		
PAD: [illegible] VALLEY CREEK RUN		
[illegible] SEC 24 TWP 21 RNG 30		
[illegible] HAROLD	9,065.18	6,174
[illegible]		
********TUSCAWILLA POINT	********	
********PB 23 PGS 61 & 62	********	
CONFIDENTIAL PER STATUTES	1,341.54	6,175
[illegible]		
[illegible]	1,612.44	6,176
[illegible]		
PAD: [illegible] BLUEBERRY HOLLOW CT		
********[illegible]	********	
********PB 40 PGS 63 TO 65	********	
[illegible] ROBERT W. & BARBARA M	5,457.37	6,177
[illegible]		
PAD: [illegible] WILLOW RUN DR		
********[illegible] RUN DR		
********RED HOLLOW PLAZA	********	
********PB 35 PGS 99 & 100	********	
MCD REALTY RESTAURANTS OF FLA	15,624.37	6,178
INC DBA MCDONALD		
24-31-16-510-0000-0040		
PAD: 1424 TUSCAWILLA RD		
[illegible] LEES RD		
********WILLA SPRINGS COMMERCIAL	********	
********CENTER PH 2A	********	
********PB 41 PGS 51 TO 53	********	
[illegible] INC	8,535.38	6,179
[illegible]		
PAD: 1424 TUSCAWILLA RD		
[illegible] RD WILLA SPGS		
********EAGLES LANDING OFFICE CENTRE	********	
********PB 41 PG 19 & 20	********	
WALKER STEVEN J & LINA M	2,022.03	6,180
[illegible]		
PAD: 6160 CANTON CT		
********CARDINAL CREEK	********	
********PB 36 PGS 95 & 96	********	
[illegible] PETRAKIS	1,851.24	6,181
[illegible]		
PAD: 1105 CARDINAL CREEK PL		
********[illegible] VILLAGE UNIT 4	********	
********PB [illegible]	********	
[illegible]	626.29	6,182
[illegible]		
PAD: [illegible] LA VEGA AVE		
[illegible] & [illegible]	1,256.19	6,183
[illegible]		
PAD: [illegible]		
[illegible]	[illegible]	6,184
[illegible]		
PAD: [illegible]		
********[illegible]	********	
********PB 32 PGS 86 & 87	********	
[illegible]	2,180.69	6,185
[illegible]		
PAD: [illegible] BAYNE DR		
[illegible]	1,867.50	6,186
[illegible]		
PAD: [illegible] N OF LOCUST DR		
[illegible]	1,939.02	6,187
[illegible]		
PAD: [illegible] HAMMOCK DR		
[illegible] & KAREN H	2,154.51	6,188
[illegible]		
PAD: [illegible] HAMMOCK DR		
[illegible] & EMMA	1,710.66	6,189
[illegible]		
PAD: 4020 BISCAYNE DR		
[illegible] & WENDY R	1,907.79	6,190
[illegible]		
PAD: 4016 BISCAYNE DR		
********[illegible]	********	
********PB 36 PGS 70 TO 71	********	
[illegible] JOHN J	2,006.50	6,191
[illegible]		
PAD: [illegible] BISCAYNE DR		
[illegible]		
[illegible] & KELLY	2,359.14	6,192
[illegible]		
PAD: [illegible] BISCAYNE DR		
[illegible]		
[illegible] & [illegible]	1,823.50	6,193
[illegible]		
PAD: [illegible] BISCAYNE DR		
[illegible]		
[illegible]	2,904.24	6,194
[illegible]		

NAME - PARCEL NUMBER	TAXES DUE	SEQ. #
PAD: 1949 BISCAYNE DR		
[illegible] & DELIA W	1,783.07	6,195
24-31-16-510-0000-0610 (HX)		
PAD: 1945 BISCAYNE DR		
[illegible] LESLIE C	1,971.95	6,196
24-31-16-510-0000-0710 (HX)		
PAD: 1942 HUNTER CT		
WHITLOCK DENIS	2,013.70	6,197
24-31-16-510-0000-0940 (HX)		
PAD: 1918 ARBORIA CT		
********[illegible]	********	
********PB 34 PGS 48 & 49	********	
[illegible] & [illegible]	1,596.01	6,198
24-31-16-510-0000-0960		
PAD: 1934 [illegible] MILL DR		
[illegible] SEC 24 TWP 21 RNG 30		
DECLET ALBA	558.04	6,199
[illegible]		
PAD: 1975 TUSCAWILLA RD		
GERAGHTY ROBERT [illegible] & JAN M	1,442.29	6,200
24-31-16-510-0000-1030 (HX)		
PAD: 4952 DUKE DR		
BARNETT HARVEY A & JOANN M	2,321.57	6,201
24-31-16-510-0000-1050 (HX)		
PAD: 4937 [illegible] LN		
********TUSCAWILLA SUBD	********	
********PB [illegible]	********	
DE [illegible] HEATHER & YVONNE	2,625.04	6,202
24-31-16-510-0000-1064 (HX)		
PAD: 1910 PUGNACIA CT		
LOT 4 [illegible] TUSCAWILLA		
[illegible] MICHAEL W & JODI L	2,417.94	6,203
24-31-16-510-0000-1080 (HX)		
PAD: 1911 PARKER CT		
********[illegible]	********	
********PB [illegible]	********	
CONFIDENTIAL PER STATUTES	1,563.92	6,204
119.07(3)(i) F.S.		
24-31-16-510-0000-1260 (HX)		
GONZALEZ ESTELA M &	2,112.35	6,205
ROMERO GILBERT		
24-31-16-510-0000-1210 (HX)		
PAD: 1680 ROMI DR		
ROMEO LOUIS J & PHILLIP E	2,434.23	6,206
[illegible]		
PAD: 1619 ROMI DR		
********AMBERWOOD UNIT 1	********	
********PB [illegible]	********	
COLBERT ROSEMARY L	1,654.08	6,207
24-31-16-510-0000-0110 (HX)		
PAD: 1550 SHAREWOOD CIR		
********AMBERWOOD UNIT 2	********	
********PB 25 PG [illegible]	********	
TARNELL FRED [illegible]	2,705.01	6,208
24-31-16-510-0000-0040 (HX)		
PAD: 1907 WOODRUFF DR		
CONWAY JENNIFER P & STEPHEN S	2,007.50	6,209
24-31-16-510-0000-0190 (HX)		
PAD: 1922 MOGAWK [illegible] DR		
LOT 14 [illegible] PDL		
********WILLA GROVE	********	
********PB [illegible] PGS 53 & 54	********	
ASCANO JOSE & DELMA C	1,533.60	6,210
24-31-16-510-0000-0150 (HX)		
PAD: 1760 WILLA DR		
DEMMER BRIGHT A	1,657.26	6,211
24-31-16-510-0000-0200 (HX)		
PAD: 1910 WILLA DR		
********[illegible] RUN	********	
********PB [illegible]	********	
TEPLY VERNON A & TERESAH	2,565.68	6,212
24-31-16-510-0000-0150 (HX)		
PAD: 4986 WHIMBREL RD		
BRAUN [illegible] & ELEUTRAUD E	1,351.51	6,213
24-31-16-510-0000-0170 (HX)		
PAD: 4954 PELHAM CT		
********AUTUMN GLEN PH 1	********	
********PB 35 PGS 4 & 5	********	
[illegible] RAFAEL & WENDA	2,131.61	6,214
24-31-16-510-0000-0400		
PAD: 1451 MEADOWOOD LN		
********AUTUMN GLEN PH 2	********	
********PB 35 PGS 4 & 5	********	
[illegible] & STEVEN C	2,155.65	6,215
24-31-16-510-0000-0710 (HX)		
PAD: 4952 [illegible] TER		
PROPERTY FINANCIAL PUTNAM PIRES	2,594.77	6,216
24-31-16-510-0000-1290		
PAD: 1943 [illegible] TER		
********AUTUMN GLEN PH 3	********	
********PB 37 PGS 70 TO 71	********	
SATAWA [illegible]	2,491.13	6,217
24-31-16-510-0000-1490		
PAD: 1941 [illegible] LOOP		
ROBERT DAVID L & MARCIA	2,591.72	6,218
[illegible] (HX)		
PAD: 1881 SPRINTIME LOOP		
MC DONNELL [illegible] & MICHELE R	2,141.20	6,219
[illegible]		
PAD: 1891 SPRINTIME LOOP		
********[illegible]	********	
********PB [illegible]	********	
NATION ELLIS B & [illegible]	2,394.41	6,220
[illegible]		
PAD: [illegible] TER		
[illegible] & [illegible]	[illegible]	[illegible]
[illegible]		
PAD: 1870 [illegible] LN		
MIZRAHI [illegible] &	[illegible]	[illegible]
PARLANTI [illegible]		
PAD: 4993 [illegible] TER		
********[illegible]	********	
********PB [illegible]	********	
[illegible]	[illegible]	[illegible]
[illegible]		
PAD: [illegible]		
SPERRY [illegible]	[illegible]	[illegible]
SPERRY [illegible]		
PAD: [illegible] TRANT WOODS CIR		
********[illegible]	********	
********PB [illegible]	********	
********[illegible]	********	
[illegible]	[illegible]	[illegible]
[illegible]		
PAD: [illegible]		
VANDERSLUIS [illegible]	[illegible]	[illegible]
[illegible]		
[illegible] ALEXANDER [illegible]	[illegible]	[illegible]
JACQUELINE		
PAD: 1728 [illegible] AVE		
********GAPLEN [illegible]	********	
********PB [illegible]	********	
DARMANIAN [illegible]	[illegible]	[illegible]
DARMAN [illegible]		
PAD: [illegible]		
VEGA [illegible]	[illegible]	[illegible]
MARLYN A & [illegible] ASHINTON		
24-31-16-510-0000-0280 (HX)		
PAD: [illegible]		
DEARCOS JEFFREY A & [illegible]	[illegible]	[illegible]
[illegible]		
PAD: [illegible]		
[illegible]		

NAME - PARCEL NUMBER	TAXES DUE	SEQ. #
24-31-16-510-0000-0650 (HX)		
PAD: 1811 [illegible] DR		
VINCENTI JULIO	1,468.18	6,234
24-31-16-510-0000-0670 (HX)		
PAD: 1741 [illegible] DR		
MOVIELLO JOAN C	204.76	6,235
24-31-16-510-0000-0910 (HX)		
PAD: 1671 HAWTHORNE LN		
TLD ENTERPRISES INC	1,308.29	6,236
24-31-16-510-0000-0940 (HX)		
PAD: 1700 HAWTHORNE LN		
********HOWELL ESTATES REPLAT	********	
********PB 15 PG 47 & 48	********	
BOGUMIL WALTER A JR & JANET M	1,583.55	6,237
24-31-16-510-0000-0110 (HX)		
PAD: 1001 NEWCASTLE CT		
RAYMOND ERNEST	1,461.30	6,238
[illegible]		
PAD: 1040 MANCHESTER DR		
BUSHFIELD DANISH R & MICHELINE	1,547.40	6,239
24-31-16-510-0000-0150 (HX)		
PAD: 1004 BRADFORD DR		
LEVERE JAMES D	1,516.75	6,240
24-31-16-510-0000-1190 (HX)		
PAD: 1004 SHEFFIELD CT		
FLETCHER GREG [illegible]	[illegible]	6,241
24-31-16-510-0000-1100 (HX)		
PAD: 1000 SHEFFIELD CT		
********HAWKS NEST 2ND ADD	********	
********PB [illegible]	********	
RAMOS [illegible]	1,499.06	6,242
VAZQUEZ CLAUDES		
24-31-16-510-0000-0150 (HX)		
PAD: 1040 LONDON CT		
********BELLAIR BAY	********	
********PB 26 PGS 23 & 24	********	
DORRE [illegible] & PEIDUN	[illegible]	6,243
24-31-16-510-0000-0300 (HX)		
PAD: [illegible] DEEPER CT		
********HAWKS NEST RIDGE	********	
********PB 26 PG 43	********	
LEONT WALTER & [illegible]	2,158.48	6,244
24-31-16-510-0000-0640 (HX)		
PAD: 1410 BUCY CT		
[illegible] ABDEL RAHMAN & NAWAL	1,251.10	6,245
24-31-16-510-0000-0780 (HX)		
PAD: 1401 BUCCANEER DR		
********GARDEN LAKE ESTATES UNIT 3	********	
********PB 25 PGS 72 & 73	********	
SABAN PERRY A	1,245.12	6,246
24-31-16-510-0000-0810 (HX)		
PAD: 1000 LAKE VISTA DR		
********[illegible]	********	
********PB [illegible]	********	
[illegible] JEFFREY M & ANITA P	[illegible]	[illegible]
24-31-16-510-0000-[illegible] (HX)		
PAD: [illegible] WOODCHASE CT		
********COUNTRY LANE	********	
********PB 28 PGS [illegible]	********	
KEPPER [illegible]	2,416.44	6,247
HOLTZER PAUL A		
[illegible]		
PAD: 1104 LANDMARK DR		
LOT [illegible]		
MASON [illegible]	1,501.58	6,248
24-31-16-510-0000-0160		
PAD: 1435 AUBURN GREEN [illegible]		
MASON DEAN [illegible]	2,142.[illegible]	6,250
24-31-16-510-0000-1440		
PAD: 1419 AUBURN GREEN [illegible]		
********[illegible]	********	
********PB [illegible]	********	
LEE KIMBERLY [illegible]	1,699.08	6,251
[illegible]		
PAD: [illegible] CYPRESS		
DEAN ADDI [illegible]		
[illegible]		
PAD: [illegible] ASH [illegible]		
HOYT ROBERT E & LINDA [illegible]	1,765.21	6,252
24-31-16-510-0000-0530 (HX)		
PAD: [illegible] LAKE [illegible]		
UNITED TEXTILE [illegible]	2,121.41	6,254
[illegible]		
PAD: 1451 [illegible] PROVENCE CT		
[illegible] MARKET	2,118.56	6,255
[illegible]		
PAD: [illegible] MYER PARK DR		
********LAKE ANN ESTATES UNIT 1	********	
********PB [illegible]	********	
OSBORNE [illegible] L	2,843.17	6,256
[illegible]		
PAD: [illegible] RANCH RD		
********LAKE ANN ESTATES UNIT 2	********	
********PB [illegible]	********	
[illegible] & [illegible]	[illegible]	[illegible]
[illegible]		
PAD: [illegible] LONGWOOD RD		
********LAKE ANN ESTATES UNIT 3	********	
********PB [illegible]	********	
MELLA CHARLES A	4,096.94	6,258
[illegible] (HX)		
PAD: [illegible] BRANCH RD		
********[illegible] RIDGE UNIT 1	********	
********PB [illegible]	********	
FLANAGAN [illegible] & KEVIN P	[illegible]	6,259
[illegible] (HX)		
PAD: [illegible] NORTHGATE DR		
MILLS MELINDA M	1,260.49	[illegible]
[illegible]		
PAD: [illegible] NOTTINGHAM LN		
SAUNDERS [illegible] & [illegible]	1,432.80	[illegible]
[illegible]		
PAD: [illegible] NOTTINGHAM LN		
********[illegible]	********	
********PB [illegible]	********	
[illegible] & MARY A	1,698.05	[illegible]
[illegible]		
PAD: [illegible] NEWBERRY CT		
SEC 36 TWP 21 RNG 30		
[illegible] HOLDINGS INC	297.60	6,263
[illegible]		
PAD: [illegible] MARSHALL CT		
[illegible]		
[illegible]		
ALL PARTIES	[illegible]	[illegible]
[illegible]		
PAD: [illegible]		
CHURCH [illegible]	[illegible]	[illegible]
ASSN OF HOWELL [illegible] CHAPEL		
[illegible]		
[illegible]		
[illegible]		
********[illegible]	********	
********PB [illegible]	********	
JOHNSON JOHN [illegible] & DAVID W	[illegible]	[illegible]
[illegible]		
PAD: [illegible] MOSAIC TRL		
[illegible]		
BATTLE ALICE B & RALPH [illegible]	[illegible]	6,267
[illegible]		
PAD: [illegible]		
[illegible]		
********[illegible] BROOK	********	
********PB [illegible]	********	
JOHNSON JOHN [illegible] & SANDRA [illegible]	[illegible]	[illegible]
[illegible]		
PAD: 541 BROOKSIDE CIR		
TRAFELET WILLIAM A	2,214.[illegible]	[illegible]
[illegible]		
PAD: 521 BROOKSIDE CIR		
********[illegible]	********	
********[illegible]	********	

NAME - PARCEL NUMBER	TAXES DUE	SEQ. #
HAGERTY R ESTELLE TRUSTEE	1,514.37	6,292
FBO		
28-21-30-504-0000-1150 (HX)		
PAD: 874 BROOKSIDE DR		
********FOREST BROOK 4TH SEC	********	
********PB 15 PG 34	********	
DAILEY JOYCE M	1,883.24	6,223
28-21-30-504-0000-2120 (HX)		
PAD: 780 W FOREST BROOK RD		
DAVIS ROLAND L & SUE R	1,807.26	6,274
28-21-30-504-0000-2140 (HX)		
PAD: 881 W FOREST BROOK RD		
VERA WILFREDO F JR & CLAUDIA	1,837.57	6,275
28-21-30-506-0000-2510 (HX)		
PAD: 794 WOODSIDE RD		
********FOREST BROOK 3RD SEC	********	
********PB 15 PG 35	********	
CORREA MARIETTE A	859.83	6,278
CORREA RONALD		
28-21-30-507-0000-3070 (HX)		
PAD: 680 BROOKSIDE RD		
CHILAND EVELYN TRUST 20	443.34	6,[illegible]
FBO EVELYN CHILAND ET AL		
28-21-30-507-0000-3230 (HX)		
PAD: 401 BROOKSIDE RD		
PORTER THOMAS F & KATHLEEN A	1,511.14	6,[illegible]
28-21-30-507-0000-3450 (HX)		
PAD: 622 GREEN MEADOW AVE		
********FOREST BROOK 5TH SEC	********	
********PB 17 PG 32	********	
SNIDER DAVID P & SANDRA R	1,601.33	6,279
28-21-30-508-0000-1040 (HX)		
PAD: 2644 BROOKSIDE CT		
BELBECK CONSTANCE R	1,103.41	6,280
28-21-30-508-0000-4220 (HX)		
PAD: 775 WOODSIDE DR		
ROTH ROBERT P & CONSTANCE R	1,896.70	6,281
28-21-30-508-0000-4380 (HX)		
PAD: 789 WOODSIDE RD		
KOESTNER JACK T & JOYCE R	1,104.[illegible]	6,282
MASON RALPH E & ELIZABETH		
28-21-30-508-0000-4460		
PAD: 2720 DERRYSHIRE RD		
SCHECHTER GLENN E	1,178.20	6,283
28-21-30-604-0000-4400 (HX)		
PAD: 768 LAKE HOWELL RD		
********MARBEYA CLUB CONDO	********	
********PB 24 PGS 80 TO 84	********	
WARREN GERALD J & FAITH D	787.50	6,284
LUTHER ELIZABETH		
28-21-30-510-0A00-0010		
PAD: 7151 PASEO DEL SOL #A		
BUCKLEY VINCENT J	411.98	6,285
HO ARCENT		
28-21-30-510-0A00-0140		
PAD: 1162 CALLE DEL NORTE #E		
GARCIA IVAN A	228.18	6,286
28-21-30-510-0B00-0120 (HX)		
PAD: 1197 CALLE DEL NORTE #D		
GREEN GENE A	163.71	6,287
28-21-30-510-0B00-0[illegible] (HX)		
PAD: 2158 CALLE DEL NORTE #B		
NICHOLSON CHARLES L	461.81	6,288
28-21-30-510-0000-0070		
PAD: 1164 CALLE DEL NORTE #A		
CONTRERAS JORGE	967.92	6,289
28-21-30-510-0000-0190		
PAD: 1377 CALLE DEL REY #B		
MELVIN MARGARET	58.[illegible]	6,290
28-21-30-510-0000-0[illegible]		
PAD: 1160 PASEO DEL MAR #A		
********BERNICE TREE	********	
********PB 20 PG 56	********	
RYDER JUDY A/A JOSEPH H	1,153.80	6,291
28-21-30-510-0000-0010 (HX)		
PAD: [illegible]		
LOT 3A (LESS RDS) BLK H		
SCHOLPP CAROL D	1,004.46	6,292
28-21-30-511-0000-0[illegible]		
PAD: 436 POPLAR CT		
LOT 29A		
SCHOLPP CAROL D	1,630.14	6,293
28-21-30-511-0000-0[illegible]		
PAD: 434 POPLAR CT		
LOT 20B		
VENTURINI EMILIO & MONICA	1,[illegible]	6,294
28-21-30-511-0000-0480		
PAD: 440 CITRUS LN		
LOT 48B		
********ULTRA VISTA CONDO	********	
********PB 26 PGS [illegible]	********	
MILLER MARY	[illegible]	6,295
28-21-30-51[illegible] (HX)		
PAD: 585 [illegible] RD		
UNIT 902		
********SIERRA CONDO BK 21	********	
********PB 2[illegible]	********	
DAVERAT GEORGES	1,437.76	6,296
28-21-30-514-0000-7210		
PAD: 2321 SIERRA DR		
UNIT 21		
********CARMEL BY THE LAKE UNIT 1	********	
********A CONDO	********	
********PB 10 PGS 3 TO 4	********	
HUMAN CHARLES W & SUE R	2,074.08	6,297
28-21-30-516-0000-4140		
PAD: 4142 CARMEL [illegible]		
UNIT 4414 CARMEL BY THE LAKE		
********MOOSE J J LODGE	********	
********PB 3[illegible] PG 73	********	
PHEE INV INC	10,450.36	6,298
C/O THOMAS AVALLONE		
28-21-30-[illegible]		
PAD: 1375 W 4[illegible] DR		
********BRITTANY GARDENS	********	
********PB 46 PG 38	********	
GRANIER SUSAN	2,[illegible]	6,299
28-21-30-[illegible]		
PAD: 2645 QUEEN MARY DR		
********PARK MANOR VILLAS	********	
********PB [illegible] PGS [illegible]	********	
********ADD 1 & 2 [illegible]	[illegible]	6,300
ELEMINS RICHARD J & GAIL F		
[illegible]		
PAD: 2[illegible] PARK MANOR		
[illegible]		
TOMPKINS FRANCES W		
[illegible]		
********EDGE HILL [illegible]	********	
********PB [illegible]	********	
SADRY PARAMARZ TRUSTEE	[illegible]	6,302
FBO		
[illegible]		
PAD: 2130 RIDGE DR		
[illegible]		
CHELLIS DAWN		
CHELLIS AINISHA R		
[illegible]		
PAD: [illegible]		
********[illegible]	********	
********[illegible]	********	
IP TRUST [illegible] & BARBARA	[illegible]	6,304
[illegible]		
PAD: 1[illegible]		
********TEMPLE TRUST [illegible]	********	
********[illegible]	********	
PAYNE WILLIAM F [illegible]		
[illegible]		
PAD: 1[illegible]		
[illegible]		
[illegible]		
PAD: [illegible]		
[illegible]		
LARTER JEFFREY		
[illegible]		
PAD: [illegible]		

NAME - PARCEL NUMBER	TAXES DUE	SEQ. #
34-21-30-504-0000-0140 (HX)		
PAD: 1[illegible] AZALEA AVE		
TAMBRANA FRANK & CARMEN M	1,339.03	6,304
34-21-30-504-0100-0060 (HX)		
PAD: 1920 MAGNOLIA AVE		
GALLOUN CLAUDETTE	569.39	6,310
34-21-30-504-0100-0090 (HX)		
PAD: 1908 MAGNOLIA AVE		
********TANGLEWOOD SEC 3 REPLAT	********	
********PB 10 PGS 39 & 40	********	
SOUTHERN NATURALS INC	1,045.02	6,311
34-21-30-505-0A06-0310 (HX)		
PAD: 1801 LINDEN RD		
WHITAKER JAMES E & VIRGINIA	1,640.51	6,312
34-21-30-505-0B00-0080 (HX)		
PAD: 1848 LINDEN RD		
LOT A + W 39.14 FT OF LOT 9		
MC GINLEY WILLIAM R	1,767.71	6,313
34-21-30-505-0F00-0050 (HX)		
PAD: 7419 ELSINORE AVE		
HATHCOCK WILLIAM L & CAROL J	1,073.46	6,314
34-21-30-505-0H00-3090 (HX)		
PAD: 5195 LAKE HOWELL RD		
QUEVEDO PAOLA	1,965.17	6,315
34-21-30-505-0H00-0150		
PAD: 5162 LAKE HOWELL DR		
********TANGLEWOOD SEC 2 REPLAT	********	
********PB 10 PG 49	********	
HIER HENRY & JULIA	1,282.84	6,316
34-21-30-506-0000-0050 (HX)		
PAD: 5044 LAKE HOWELL RD		
********TANGLEWOOD SEC 2	********	
********PB 9 PG 64	********	
CAMPOS BORIS & ANDREA	1,996.99	6,317
34-21-30-507-0000-0060		
PAD: 5032 LAKE HOWELL RD		
********CASA ALOMA	********	
********PB 15 PG 7	********	
GELBER ROBERT W & FRANCES D	1,867.93	6,318
34-21-30-509-0000-0120 (HX)		
PAD: 2600 VERDE LN		
BRUNK SADIE	1,425.07	6,319
34-21-30-509-0000-0700 (HX)		
PAD: 1960 TIERRA CIR		
********WINTER WOODS UNIT 01	********	
********PB 15 PG 15	********	
HILL ALVIN & DEBORAH	1,665.69	6,320
34-21-30-510-0A00-0450 (HX)		
PAD: 1258 KING JOHNS CT		
MURELL ALEXANDER S & TONI M	1,533.71	6,321
34-21-30-510-0B00-0070 (HX)		
PAD: 2156 NOTTINGHAM DR		
********WINTER WOODS UNIT 03	********	
********PB 15 PG 57	********	
EBERSOLE BENTON D & DIANE B	1,161.79	6,322
34-21-30-511-0A00-0780 (HX)		
PAD: 2220 KING ALPINES CT		
SAWYER THOMAS H & LYNN A	1,738.15	6,323
34-21-30-511-0B00-0060 (HX)		
PAD: 2260 COVENTRY DR		
LOT 6 BLK 1 & BEG		
********WINTER WOODS UNIT 02	********	
********PB 15 PG 63	********	
HAMMONS JOHN H JR	1,044.46	6,324
34-21-30-511-0B00-0370 (HX)		
PAD: 2028 E HAMPTON CIR		
SHAPLEIGH ROBERT & LAURA D	1,277.91	6,325
34-21-30-512-0E00-0050 (HX)		
PAD: 3011 E HAMPTON CIR		
********WINTER WOODS UNIT 04	********	
********PB 15 PG 183	********	
SIMONS DORIS T	1,[illegible]	6,326
34-21-30-513-0F00-0080 (HX)		
PAD: 1981 JAPONICA RD		
MERRIS FRANCES P	4,149.[illegible]	6,327
34-21-30-513-0H00-0040 (HX)		
PAD: 2949 TAMARINE ST		
********WINTER WOODS UNIT 05	********	
********PB 16 PG 19	********	
VIVAS GERMAN & HORTENCIA M	2,299.86	6,328
34-21-30-514-0D00-0480		
PAD: 2091 SUSSEX DR		
HENDRICKS LULU	1,374.42	6,329
34-21-30-514-0D00-0500 (HX)		
PAD: 2160 SUSSEX DR		
********WINTER GREEN	********	
********PB 24 PGS 60 & 61	********	
WEAVER KATHLEEN S	601.40	6,330
34-21-30-515-0A00-1030 (HX)		
PAD: [illegible] WINTER GREEN BLVD		
FORTUNATO JOHN J TRUSTEE	1,377.04	6,331
FBO		
34-21-30-515-0A00-1080		
PAD: 1508 WINTER GREEN BLVD		
TORRES TIMOTHY D & MISTY	993.83	6,332
34-21-30-515-0B00-2060 (HX)		
PAD: 1606 WINTER GREEN BLVD		
MAJEWSKI KRISTIN	1,042.58	6,333
34-21-30-515-0D00-3390 (HX)		
PAD: 1739 WINTER GREEN BLVD		
********CEDARWOOD VILLAGE NO 2	********	
********ORB 1306 PG 483	********	
ALLGAACK JUDIE A	992.58	6,334
34-21-30-516-0B00-2490 (HX)		
PAD: 2490 TIMBERLINE DR		
UNIT 2490 BLDG 7 CEDARWOOD		
BARNES MARLENE	671.30	6,335
34-21-30-516-0F00-2410 (HX)		
PAD: 2419 GRAND TETON CIR		
SIMMONS MILTON C JR & DANICE A	434.51	6,336
34-21-30-516-0100-2[illegible] (HX)		
PAD: 2329 SUN VALLEY CIR		
SEC 34 TWP 21 RNG 30		
KANYOK JOSEPH J	2,350.89	6,337
34-21-30-[illegible]		
PAD: GREENCASTLE BLVD		
FORLON CORP	22,417.66	6,338
C/O KLEIN & HARENBERG		
34-21-30-[illegible]		
PAD: 1320 4[illegible] ST		
KANYOK JOSEPH J	1,770.01	6,339
34-21-30-[illegible]		
PAD: GREENCASTLE BLVD		
[illegible] CAPITAL DISTRIBUTORS	19,[illegible]	6,340
[illegible]		
[illegible]		
********[illegible] VILLAGE	********	
********PB [illegible]	********	
MAJESTIC NATIVE	1,788.44	6,341
34-21-30-[illegible]		
PAD: [illegible]		
[illegible]		
[illegible] JUDITH T TRUSTEE	898.72	6,342
[illegible]		
PAD: [illegible]		
[illegible]		
PIERELLI MICHAEL P	[illegible]	6,343
[illegible]		
PAD: [illegible]		
[illegible]		
PIERELLI MICHAEL P	466.90	6,344
[illegible]		
PAD: [illegible]		
[illegible]		
[illegible]		
[illegible]		
[illegible] WILLIAM & SARA	[illegible]	6,[illegible]
[illegible]		

NAME - PARCEL NUMBER	TAXES DUE	SEQ. #
PAD: 190 MOYERS RD		
VIGERASS JENNIFER	1,490.56	6,348
34-21-30-501-0000-0100		
PAD: 574 JERDO RD		
********EASTBROOK SUBD UNIT NO 06	********	
********2ND REPLAT	********	
********PB 14 PG 12	********	
MC MICHAEL THOMAS E TRUSTEE	952.44	6,349
FBO		
34-21-30-502-0A00-0070 (HX)		
PAD: 1729 PURITAN AVE		
WESTCOTT JOHN J & DENA L	1,758.26	6,350
34-21-30-502-0A00-0110		
PAD: 1714 PURITAN AVE		
********EASTBROOK SUBD UNIT NO 06	********	
********PB 12 PG 88 & 89	********	
BOWMAN THOMAS W & MAUREEN S	1,079.89	6,351
34-21-30-503-1600-0120 (HX)		
PAD: 1649 CLEMATIS LN		
********EASTBROOK SUBD UNIT NO 03	********	
********PB 12 PG 60	********	
WATSON JAMES W & JANET H	498.60	6,352
34-21-30-505-0100-0490 (HX)		
PAD: 3491 SEAGRAPE DR		
********EASTBROOK SUBD UNIT NO 05	********	
********PB 12 PGS 80 & 81	********	
MILLER T DOLENE	904.90	6,353
34-21-30-505-0900-2260 (HX)		
PAD: 3494 BOUGAINVILLEA CT		
MEISP RAUL J & PAULINE	954.93	6,354
34-21-30-505-1100-0280 (HX)		
PAD: 1545 EASTBROOK BLVD		
ROSA JOSE L & ALICIA D	1,476.14	6,355
34-21-30-506-1100-0230 (HX)		
PAD: 1988 VIBURNUM LN		
TRIMBLE DAVID L & SUSAN S	1,723.28	6,356
34-21-30-506-1300-0030		
PAD: 3029 CHILEAN LN		
********EASTBROOK SUBD UNIT NO 08	********	
********PB 14 PG 62	********	
VAN DER MEULEN BETTY	1,026.30	6,357
34-21-30-508-0B00-0040 (HX)		
PAD: 3024 PONDEROSA AVE		
MARBLE LUTHER R & VIRGINIA R	2,222.00	6,358
34-21-30-508-0B00-0150		
PAD: 3493 PERNDELL DR		
********EASTBROOK SUBD UNIT NO 12	********	
********PB 14 PG 82	********	
CUBBAGE KATHRYN A	1,092.15	6,359
34-21-30-511-0A00-0240 (HX)		
PAD: 3493 BOWMAN DR		
********EASTBROOK SUBD UNIT NO 13	********	
********PB 14 PG 88	********	
SLEGLER GEORGE L JR & CAROLINE	1,146.14	6,360
34-21-30-513-0B00-0300 (HX)		
PAD: 1930 PONANZA CT		
********EASTBROOK SUBD UNIT NO 15	********	
********PB 14 PG [illegible]	********	
BRAZIANI ROSA M	1,109.37	6,361
34-21-30-516-0B00-0040 (HX)		
PAD: 2136 CONIFER AVE		
********HOLLY BRANCH WOODS	********	
********PB 19 PGS 11 & 12	********	
TORRES ROBERTO A	1,241.49	6,362
SERRANO CARMEN		
34-21-30-514-0000-0050 (HX)		
PAD: 3161 NICHOLSON DR		
********CEMETERY LAKE HOWELL	********	
********METHODIST	********	
********PB 27 PG [illegible]	********	
CHURCH LIGHTHOUSE BAPTIST OF	792.39	6,363
CENTRAL FLA INC		
34-21-30-[illegible]		
PAD: MOYERS RD		
CEMETERY FIRST EXTENSION OF	********	
********WINDWARD SQUARE 2ND	********	
********PB 20 PGS 34 & 35	********	
GABA SOPHIE	380.27	6,364
34-21-30-521-0000-1180 (HX)		
PAD: 2527 LEEWARD WAY		
LAGOS MANUEL A & SHERRISE A	447.21	6,365
34-21-30-521-0000-1360 (HX)		
PAD: 2624 EXUMA WAY		
TAYAS BIANCA P &	792.14	6,366
ZIMMERLE BRENDA A		
34-21-30-521-0000-1400 (HX)		
PAD: 2632 EXUMA WAY		
********WREN WOOD UNIT 1 2ND ADD	********	
********PB 21 PGS 22 & 23	********	
ZHUKMANE URSULA P	1,386.82	6,367
34-21-30-521-0000-3230 (HX)		
PAD: 7034 PECAN CT		
TERRY EDWARD J &	2,192.87	6,368
GUSTAFSON BRAD CO-TRS		
34-21-30-524-0000-3650		
PAD: 5159 ARDMORE DR		
********WINDWARD SQUARE SEC 3	********	
********PB 22 PGS 28 & 29	********	
FIELDS SANDRA	562.75	6,369
34-21-30-526-0000-2190 (HX)		
PAD: 2184 DOMINICA RUN		
MC MASTER LYON E	700.20	6,370
34-21-30-525-0000-2250 (HX)		
PAD: 2196 DOMINICA RUN		
VANNUCCI LYNN C	700.42	6,371
34-21-30-525-0000-2290 (HX)		
PAD: 2197 ANTILLES DR		
********WREN WOOD UNIT 3 3RD ADD	********	
********PB 22 PGS 50 & 51	********	
ANDRADE BYRON & SAIDA	1,858.07	6,372
34-21-30-526-0000-3820 (HX)		
PAD: 1008 NICHOLSON DR		
CASTILLO WILLIAM & BETTY	2,214.47	6,373
34-21-30-526-0000-3860		
PAD: 7400 BETTY ST		
ROBERTS STEVEN E JR & ANNETTE	1,226.07	6,374
34-21-30-526-0000-4230 (HX)		
PAD: 5219 ALBERT DR		
********CEDAR RIDGE UNIT 1	********	
********PB 22 PG 80	********	
HALL MARTHA A	1,664.61	6,375
34-21-30-[illegible]-0100-0080 (HX)		
PAD: 1942 HOUNDSLAKE DR		
LOT 9 (LESS RD) BLK 1		
DAIL LUANN B	2,039.04	6,376
34-21-30-527-0400-0120		
PAD: 1918 HEATHWOOD DR		
********VILLAS OF CASSELBERRY PHASE 1	********	
********PB 24 PGS 54 & 55	********	
THOMPSON SUSAN A	658.17	6,377
CASTELLANO ANNA A		
34-21-30-528-0000-0420 (HX)		
PAD: [illegible] AUTUMN CT		
********WREN WOOD UNIT 4 4TH ADD	********	
********PB 24 PGS [illegible] & [illegible]	********	
HAMMONS JIMMY L & KAREN E	1,338.77	6,378
34-21-30-[illegible] (HX)		
PAD: 345 BETTY ST		
********VILLAS OF CASSELBERRY PHASE 2	********	
********PB 24 PGS [illegible]	********	
LUPIE [illegible]	1,435.12	6,379
LUPIE KATHLEEN A		
34-21-30-[illegible]		
PAD: [illegible]		
WALL [illegible]	[illegible]	6,380
34-21-30-[illegible]		
PAD: [illegible] WREN WOOD CT		
********VILLAS OF CASSELBERRY PHASE 2	********	
********PB 24 PGS [illegible]	********	
KANTOR KRISTIN M	926.93	6,381
34-21-30-[illegible] (HX)		
PAD: 3416 HARVEST LOOP		
[illegible] JACKLYN	1,307.88	6,382
[illegible]		
[illegible]		
[illegible]		
PAID [illegible] TAXES		

NAME - PARCEL NUMBER	TAXES DUE	SEQ. #
GILBERT WILLIAM H HEIRS	1,762.78	6,164
PAD		
MC CULLEY BURNS A	1,124.64	6,18
PAD		
PAULIN HERBERT		
PAD		
**********	*********	
**********	*********	
**********	*********	
**********	*********	
**********	*********	
HAW ROMAN A & ANNIE T		
PAD		
HERN RALPH E & RUBY Z		
PAD		
**********	*********	
**********	*********	
**********	*********	
**********	*********	
BOGAN JAMES M & JUDITH A	1,317.06	6,395
PAD		
**********	*********	
**********	*********	
HALL PATRICIA A & JAMES K	624.41	
PAD		
M CONNELL MARTIN	1,203.68	
PAD		
**********	*********	
**********	*********	
**********	*********	
**********	*********	
**********	*********	
PAD		
**********	*********	
**********	*********	
**********	*********	
**********	*********	
**********	*********

NAME - PARCEL NUMBER	TAXES DUE	SEQ. #
07-21-31-508-0000-0500 (HX)		
PAD: 667 WHITE OAK CT		
*******GEORGETOWNE UNIT 1	********	
*******PB 27 PGS 1 TO 5	********	
POGGI JOSEPH & CAMILLE B	1,890.86	6,[illegible]
07-21-31-510-0000-0180 (HX)		
PAD: 712 BARRINGTON CIR		
RUTHERIE TERESA M	2,643.[illegible]	6,580
07-21-31-510-0000-0580		
PAD: 671 BARRINGTON CIR		
*******CHELSEA PARK AT OVIEDO/WILLA	********	
*******PB 5	********	
*******PB 46 PGS 64 & 65	********	
COLLINS KEVIN T	2,197.62	6,582
07-21-31-516-0000-0480 (HX)		
PAD: 1044 GREENGINE CIR		
*******TUSKA OAKS	********	
*******PB 46 PGS 18 TO 25	********	
BROMLEY LAURA A	2,185.17	6,[illegible]
07-21-31-518-0000-0610 (HX)		
PAD: 1114 WOODLEAF DR		
*******TUSCAWILLA UNIT 08	********	
*******PB 23 PGS 25-28	********	
BLACKWELL DOUGLAS P &	246.31	6,[illegible]
CHRISTINIAN		
07-21-31-518-0000-0290 (HX)		
PAD: 711 BYRLLWOOD CIR		
PEREZ CHRISTINA M	2,880.50	6,[illegible]
07-21-31-518-0000-0540		
PAD: 728 BYRLLWOOD CIR		
*******COUNTRY CLUB VILLAGE UNIT 3	********	
*******PB 25 PGS 33 TO 37	********	
ORTIZ VALENTIN & IRMA P	2,518.[illegible]	6,[illegible]
07-21-31-518-0000-2310 (HX)		
PAD: 2314 AGUENTA NATIONAL BLV		
*******BEAR CREEK ESTATES	********	
*******PB 26 PGS 55 TO 58	********	
SUIKA WALTER J & MICHELLE T	6,505.28	6,[illegible]
07-21-31-568-0000-0290 (HX)		
PAD: 749 BEAR CREEK CIR		
CONRADI-VEGAS ALICE M	1,439.24	6,[illegible]
07-21-31-568-0000-0390 (HX)		
PAD: 755 BEAR CREEK CIR		
*******CASA PARK VILLAS PH 4	********	
*******PB 29 PGS 34 & 35	********	
AUSTIN ERIC S	1,267.07	6,514
07-21-31-502-0100-0080		
PAD: 614 CASA PARK A CT		
CARBONE VINCENT D & SUSANNE F	1,308.66	6,515
07-21-31-502-0400-0080		
PAD: 608 CASA PARK B CT		
MILES MICHELLE M	125.58	6,516
07-21-31-502-0600-0080 (HX)		
PAD: 611 CASA PARK B CT		
LOT 6 (LESS N 3.94 FT & N		
NEACE HEATHER M	1,308.66	6,517
07-21-31-502-0900-0080		
PAD: 603 CASA PARK D CT		
BRONSTEIN LEWIS	1,[illegible].46	6,[illegible]
07-21-31-502-1000-0010		
PAD: 1350 CASA PARK CIR		
GRIGLEY RICHARD P & SABRIE F	1,[illegible].78	6,[illegible]
07-21-31-504-0000-0080		
PAD: 1314 PARK VILLA PL		
*******CHELSEA PARK AT TUSCAWILLA	********	
*******PB 45 PGS 55 & 56	********	
MORRISON WANETA	1,309.90	6,520
MORRISON DONALD E		
07-21-31-504-0000-0290		
PAD: 1451 PERIDOT ST		
*******FOX RUN AT CHELSEA PARK	********	
*******FOX RUN/WILLA	********	
*******PB 43 PGS 38 THRU 41	********	
IPKO INC	1,023.[illegible]	[illegible]
07-21-31-506-0000-0[illegible]		
PAD: 1550 PINKSTAFF		
[illegible]		
PAD: 1520 SHAFWICK ST		
IPKO INC	3,717.70	6,[illegible]
C/O F G PINKBEINER		
07-21-31-[illegible]		
PAD: 1520 ELM GLEN DR		
[illegible]		
*******TUSCAWILLA UNIT 2	********	
*******PB 27 PG [illegible]	********	
BROWNING EDWARD L & CAROL K	4,029.40	6,[illegible]
07-21-31-502-0000-0780 (HX)		
PAD: 992 SLEEPING ROCK CT		
*******GLEN EAGLE UNIT 1	********	
*******PB 40 PGS 14 TO 17	********	
PAZZANI RUSSELL	4,348.57	6,5[illegible]
07-21-31-503-0000-0[illegible] (HX)		
PAD: 1004 FOREST VIEW CT		
*******ARRINGTON WOODS UNIT 2	********	
*******PB 40 PGS 98 TO 100	********	
LITTON JAMES J & MELISSA T	[illegible].78	6,[illegible]
07-21-31-505-0000-0110		
PAD: 1631 RIVERTON ST		
MORROW DAVID J	3,710.53	6,5[illegible]
07-21-31-505-0000-0160 (HX)		
PAD: 1612 RIVERTON ST		
KENNEDY WILLIAM C &		
KENNEDY DEBORAH		
07-21-31-[illegible] (HX)		
PAD: 1521 CARRINGTON AVE		
*******CARRINGTON WOODS UNIT 1	********	
*******PB 40 PGS 35 & 36	********	
SNYDER JAMES K JR & SUSAN K	2,[illegible].14	6,[illegible]
07-21-31-506-0000-0[illegible] (HX)		
PAD: 1614 RIVERTON ST		
*******DAVENPORT GLEN	********	
*******PB 40 PGS 90 THRU 93	********	
PAZZANI RUSSELL T	[illegible]	[illegible]
07-21-31-[illegible]		
PAD: 1540 WARRINGTON CT		
*******CHELSEA PARK	********	
*******TUSCAWILLA PH 5	********	
*******PB [illegible]	********	
[illegible]	[illegible]	[illegible]
[illegible]		
PAD: 1550 SHAFWICK ST		
*******TUSCAWILLA UNIT 11B	********	
*******PB [illegible]	********	
RODRIGUEZ CHRIS A & KATHLEEN B	[illegible]	[illegible]
07-21-31-[illegible]		
PAD: [illegible]		
DOUGHT DANIEL D & DEBRA A	2,[illegible]	[illegible]
[illegible]		
PAD: [illegible]		
*******TUSCAWILLA UNIT [illegible]	********	
*******PB [illegible]	********	
[illegible]		
PAD: [illegible]		
*******TUSCAWILLA UNIT [illegible]	********	
*******PB [illegible]	********	
[illegible]		
PAD: [illegible]		
HALLAWAY WILLIAM J & [illegible]		
[illegible]		
*******CHELSEA PARK	********	
*******PB [illegible]	********	
[illegible]		
PAD: [illegible]		
*******GLEN EAGLE UNIT 1	********	
*******PB [illegible]	********	
[illegible]		
PAD: [illegible]		
*******GLEN EAGLE UNIT 1	********	
*******PB [illegible]	********	
[illegible]		

NAME - PARCEL NUMBER	TAXES DUE	SEQ. #
08-21-31-[illegible] (HX)		
PAD: 1516 EAGLE NEST CIR		
CARVER STEVE & BETTY A	3,021.11	6,540
[illegible]		
PAD: [illegible]		
[illegible]		
FERNANDEZ-JOSSON	8,228.56	6,541
[illegible]		
PAD: [illegible] N LAKE JESSUP AVE		
MARTMON [illegible]	187.55	6,542
[illegible]		
PAD: [illegible]		
[illegible]	3,898.12	6,543
[illegible]		
PAD: [illegible]		
VINCENT TRUSCIATO	764.67	6,544
[illegible]		
PAD: [illegible] LAKE JESSUP AVE		
[illegible]	519.59	6,545
[illegible]		
*******[illegible]	********	
*******[illegible]	********	
[illegible]	8,163.51	6,546
[illegible]		
PAD: [illegible]		
[illegible]		
SAMPINO [illegible] & MARY	1,701.98	6,547
[illegible]		
PAD: [illegible] N LAKE JESSUP AVE		
TANZI LUIS & [illegible]	8,442.22	6,548
[illegible]		
PAD: 514 [illegible] AVE		
[illegible] MICHAEL J & ANA M	1,480.65	6,549
[illegible]		
PAD: [illegible] TERRACE DR		
ARNDT RONDA P	2,071.48	6,550
[illegible]		
PAD: 134 NORWOOD CT		
*******WILLIAMS SURVEY OR TRACT	********	
*******M SE 1/4 OF NW 1/4 SE	********	
*******TWP [illegible]	********	
MOORE [illegible]	111.58	6,551
[illegible]		
LOT 2 (LESS PT IN NW 1/4 OF		
*******[illegible]	********	
*******PB [illegible]	********	
DIMICHELE ARTHUR A	759.89	6,552
[illegible]		
PAD: 895 [illegible]		
BARNETT GODFREY [illegible]	1,440.[illegible]	6,553
HALLEY [illegible]		
[illegible]		
PAD: [illegible]		
*******OAK HILL VILLAS PH 4 REPLAT	********	
*******PB [illegible]	********	
HALE LINDA M	2,288.64	6,554
[illegible]		
PAD: [illegible]		
[illegible]		
*******BROADWAY PLACE [illegible] PARK	********	
*******PB [illegible]	********	
[illegible]	716.05	6,555
[illegible]		
PAD: [illegible]		
*******[illegible]	********	
*******PB [illegible]	********	
[illegible]	440.20	6,556
[illegible]		
PAD: [illegible] WILLA LAKE DR		
*******[illegible]	********	
*******PB [illegible]	********	
MANTERI [illegible]	[illegible]	6,557
[illegible]		
PAD: [illegible]		
[illegible]		
KATHLEEN G		
[illegible]		
PAD: [illegible]		
*******OAK HILL VILLAS PH [illegible]	********	
*******PB [illegible]	********	
RODRIGUEZ ORLANDO H & MAYRA D	[illegible]	[illegible]
[illegible]		
PAD: 581 TIFFANY CT		
[illegible]		
*******BENTLEY WOODS	********	
*******PB 41 PGS [illegible]	********	
KAPLAN [illegible] & KARYN K	444.06	6,560
[illegible]		
PAD: 834 WELLINGTON AVE		
DERKINS LARRY E & HARRIS B	[illegible]	6,561
[illegible]		
PAD: [illegible] CENTURY CT		
FOSSL DEBRA [illegible]	[illegible]	[illegible]
[illegible]		
PAD: 800 MANCHESTER AVE		
*******[illegible] HOLLOW	********	
*******PB [illegible]	********	
BRAND EDWARD	[illegible]	[illegible]
[illegible]		
PAD: [illegible]		
[illegible]		
MARTIN MICHAEL [illegible]		
[illegible]		
PAD: [illegible]		
MARTIN MICHAEL [illegible]	[illegible]	[illegible]
[illegible]		
PAD: [illegible]		
[illegible]		
PAD: [illegible]		
[illegible]		
PAD: [illegible]		
DENAR KATHY [illegible]	[illegible]	[illegible]
[illegible]		
PAD: [illegible]		
[illegible]		
[illegible]		

NAME - PARCEL NUMBER	TAXES DUE	SEQ. #
LOT 33 & N 1/2 OF VACD ALLEY		
HOPE F LAMAR	144.21	6,671
10-21-31-514-0000-0010		
PAD: 1307 ST		
LOT 41 & 42 & 43 & N 1/2		
HOPE F LAMAR & LUCILLE P	124.19	6,672
10-21-31-514-0000-0170		
PAD: 315 CHULOTA RD		
LOTS 43 & 44 & S 1/2 OF VACD		
HOPE F LAMAR & LUCILLE	108.19	6,673
10-21-31-514-0000-0190		
PAD: CHULOTA RD		
LOTS 45 & 46 & N 1/2 OF VACD		
.....WASHINGTON PARK ESTATES	.....	
.....PB 14 PG 90	.....	
FAIN YOLANDA & MARTIN WANDA	606.28	6,680
10-21-31-519-0000-0110 (HX)		
PAD: 1109 ST		
LOTS 11 12 & 21 & N 1/2 OF		
FAIN YOLANDA & MARTIN WANDA	77.57	6,681
10-21-31-519-0000-0140		
PAD: TYSON ST		
LOT 14 & N 1/2 OF VACD ALLEY		
HOLDEN ROBERT E	103.81	6,682
10-21-31-519-0000-0150		
PAD: TYSON ST		
LOTS 15 & 16 & N 1/2 OF		
HUNTLEY QUEEN E	105.75	6,683
10-21-31-519-0000-0160 (HX)		
PAD: 1 E BROADWAY ST		
LOT 17 & 18 & S 1/2 OF		
HUNTLEY QUEEN E	21.50	6,684
10-21-31-519-0000-0170		
PAD: CHULOTA RD		
LOT 21 & S 1/2 OF VACD ALLEY		
BATTLE BOOKER	68.41	6,685
10-21-31-519-0000-0180		
PAD: CHULOTA RD		
LOT 44 & N 1/2 OF VACD ALLEY		
HUNTLEY QUEEN E	81.75	6,686
10-21-31-519-0000-0190		
PAD: CHULOTA RD		
LOT 45 & N 1/2 OF VACD ALLEY		
BONE BEATRICE	41.49	6,687
10-21-31-519-0000-0210		
PAD: CHULOTA RD		
LOT 41 & S 1/2 OF VACD ALLEY		
.....MEAD MANOR UNIT 3	.....	
.....PB 14 PG 90	.....	
IRVINE RUSSELL H & KATHY E	2,101.07	6,688
10-21-31-519-0000-0240 (HX)		
PAD: 527 MEAD DR		
LOT 4 & REL HE FOR LOT 3 RUN		
.....MEAD MANOR UNIT 4	.....	
.....PB 15 PG 71	.....	
FRITT DAVID J & KAREN M	2,104.96	6,689
10-21-31-519-0000-0160 (HX)		
PAD: 532 LIVE OAK DR		
.....OVIEDO LAKES UNIT 01	.....	
.....PB 16 PG 85	.....	
FERNE ROSEMARY C	1,167.84	6,690
10-21-31-521-0000-0010 (HX)		
PAD: 805 DIVISION ST		
AULIN JAMES T &	349.37	6,691
FELLER DIANE		
10-21-31-521-0000-0020 (HX)		
PAD: 885 OAK DR		
.....PRINCE RIDGE SUBD	.....	
.....PB 29 PGS 81 & 82	.....	
COMMERCIAL ASSOC INC &	1,355.65	6,692
CAULEY EUGENE W & JANET F		
10-21-31-521-0000-0030		
PAD: 51 ST JOHNSONA (HX) DR		
LOT 1 & S 1/2 OF VACD ALLEY		
.....SWEETWATER CREEK	.....	
.....PB 27 PGS 81 & 82	.....	
[illegible]	1,449.22	6,693
[illegible]		
10-21-31-521-0000-0080 (HX)		
PAD: 61 SWEETWATER CREEK CIR		
.....TYSON PARK	.....	
.....PB 12 PG 98	.....	
WATSON JAMES & BESSIE M	[illegible]	6,694
10-21-31-521-0000-0010 (HX)		
PAD: 64 TYSON ST		
.....LAKE CHARM ESTATES	.....	
.....PB 15 PG 42	.....	
CAMPBELL WILLIAM C & SANDRA J	2,209.74	6,695
10-21-31-526-0000-0020 (HX)		
PAD: 565 LAKE CHARM DR		
LOT 2 (LESS N 10 FT)		
.....MEAD WEREST	.....	
.....PB 47 PGS 19 & 20	.....	
MITCHELL RICHARD M & MARY	2,152.64	6,696
10-21-31-527-0000-0500 (HX)		
PAD: 860 PALMETTO TER		
SEC 11 TWP 21 RNG 31		
HENDRIX WALTER J & BERNICE E	100.[illegible]	
11-21-31-[illegible]-0000-0090		
PAD: W 4TH ST		
ALLEN DOUGLAS L JR	95.44	6,698
ALLEN ADELE W		
11-21-31-[illegible]-0000-0100		
PAD: STEPHENS ST		
ALLEN DOUGLAS L & ADELE W	1,216.[illegible]	6,699
11-21-31-[illegible]-0000-0020 (HX)		
PAD: 200 STEPHENS ST		
STEPHENS ALICE HEIRS	91.50	6,700
C/O RALPH MIMS & KARTER WILSON		
11-21-31-[illegible]-0000		
PAD: STEPHENS ST		
ALLEN DOUGLAS L JR	142.[illegible]	6,701
ALLEN ADELE W		
11-21-31-[illegible]-0000		
PAD: STEPHENS ST		
ALLEN DOUGLAS	121.09	6,702
11-21-31-[illegible]-0000		
PAD: STEPHENS ST		
ALLEN ALICE M	[illegible]	6,703
11-21-31-[illegible]-0000		
PAD: 203 WILLIAMS AVE		
ALLEN ALICE	308.62	6,704
11-21-31-[illegible]-0000-0000 (HX)		
PAD: 15 STEPHENS ST		
ALLEN MARTIN JR & BRENDA	117.[illegible]	6,705
11-21-31-[illegible]-0000		
ALLEN ALICE	10.37	6,706
11-21-31-[illegible]-0000		
PAD: 201 STEPHENS AVE		
ALLEN ALICE	[illegible]	6,707
11-21-31-[illegible]-0000		
PAD: STEPHENS AVE		
ALLEN ADELE W	[illegible]	6,708
11-21-31-[illegible]-0000		
PAD: 11		
ALLEN [illegible]		
11-21-31-[illegible]-0000		
.....ALLENDALE	.....	
.....PB 1 PG 77	.....	
[illegible] & PROP MGMT INC	[illegible]	6,709
11-21-31-[illegible]-0000 (HX)		
PAD: 21 ALLENDALE DR		
S 1/2 OF LOT 21 BLK D		
[illegible]	[illegible]	6,710
11-21-31-[illegible]-0000-0160 (HX)		
PAD: 25 ALLENDALE DR		
LOTS 20 & 21 & N 1/2 OF LOT 19		
CASTRO STEVEN D & SANDRA A	791.14	6,711
11-21-31-[illegible]-0000-0070 (HX)		
PAD: 1015 GENEVA DR		

NAME - PARCEL NUMBER	TAXES DUE	SEQ. #
BEG [illegible]		
.....[illegible]	.....	
.....[illegible]	.....	
[illegible]	656.57	7,665
11-21-31-[illegible]-0000-0010 (HX)		
PAD: 1111 WASHINGTON ST		
N [illegible]		
[illegible]	131.43	6,666
11-21-31-[illegible]-0000-0110 (HX)		
PAD: 1101 WASHINGTON ST		
LOT [illegible] N 1/2 FT OF FD		
LEWIS DEBRA L & CLIFTON	135.94	6,667
11-21-31-[illegible]-0000-0120 (HX)		
PAD: 1105 WASHINGTON ST		
LOT 12 (LESS N 1/2 FT)		
HALDEN ROBERT E & DANITA	472.08	6,668
11-21-31-[illegible]-0000-0130 (HX)		
PAD: 1107 WASHINGTON ST		
LOT 21 (LESS N 1/2 FT)		
WILSON MARY N	111.06	6,669
11-21-31-[illegible]-0000-0150 (HX)		
PAD: 1136 WASHINGTON ST		
LOT 21 (LESS S 1/2 FT)		
CITY OF IN	1,006.44	6,670
11-21-31-[illegible]-0000-0220		
PAD: 1101 WASHINGTON ST		
E 40 FT OF N 105 FT OF LOT 2[illegible]		
ROBINS N RUBY M	117.58	6,671
11-21-31-[illegible]-0000-0250 (HX)		
PAD: 311 REED AVE		
E 40 FT OF S 105 FT OF LOT 2[illegible]		
TURNER ANDREW W	118.99	6,672
11-21-31-[illegible]-0000-0110 (HX)		
PAD: 1110 WASHINGTON ST		
LOT 41 (LESS N 5 FT FOR RD)		
SWEET CYNTHIA	121.21	6,673
11-21-31-[illegible]-0000-0130 (HX)		
PAD: 1107 WASHINGTON ST		
LOT 43 (LESS N 5 FT FOR RD)		
GAINES BARBARA J	126.31	6,674
11-21-31-[illegible]-0000-0340 (HX)		
PAD: 1234 TAYLOR ST		
W 40 FT OF LOT 44		
HENRY TERRAH	1,163.07	6,675
11-21-31-[illegible]-0000-0440		
PAD: 1225 TAYLOR ST		
[illegible] PROPERTIES INC	240.00	6,676
11-21-31-[illegible]-0000-0580 (HX)		
PAD: [illegible] TAYLOR ST		
ASHE [illegible] & [illegible]	248.25	6,677
11-21-31-[illegible]-0000-0660 (HX)		
PAD: 1206 HARRISON ST		
CHAMBERS GEORGIA A	704.31	6,678
11-21-31-[illegible]-0000-0770 (HX)		
PAD: 410 REED AVE		
THAT PT OF LOTS 77 78 & 79		
VANDYCKENHOVE M TRUSTEE	562.13	6,679
[illegible]		
11-21-31-[illegible]-0000-0770 (HX)		
PAD: 410 REED AVE		
THAT PT OF LOTS 77 78 & 80 DESC		
HALDEN ROBERT E	1,089.16	6,680
11-21-31-[illegible]-0000-0840		
PAD: 320 REED AVE		
LOT 84 & N 1/2 OF LOT 85		
JONES BEATRICE H	635.00	6,681
11-21-31-[illegible]-0000-0860 (HX)		
PAD: 410 REED AVE		
LOT 86 & S 1/2 OF LOT 85		
[illegible] BETTY A	143.67	6,682
11-21-31-[illegible]-0000-0870 (HX)		
PAD: 1200 HARRISON ST		
E 75 FT OF LOTS 87 & 88		
SMITH JOSEPH JR	170.69	6,683
11-21-31-[illegible]-0000-0880 (HX)		
PAD: 1202 HARRISON ST		
W 75 FT OF E 150 FT OF LOTS		
[illegible]	219.15	6,684
11-21-31-[illegible]-0000-0890		
PAD: HARRISON ST		
W 40 FT OF LOTS 87 & 88		
.....POUND LAKE ESTATES	.....	
.....PB 14 PG 1	.....	
POUND VIVIAN A	[illegible]	6,685
11-21-31-[illegible]-0000-0010 (HX)		
PAD: 1014 HARRISON ST		
[illegible] ELIZABETH	[illegible]	[illegible]
11-21-31-[illegible]-0000-0150 (HX)		
PAD: 1130 POUND LAKE ST		
ORTEGA ALFREDO & CARMEN	[illegible]	[illegible]
11-21-31-[illegible]-0000-0160 (HX)		
PAD: 1175 ROOSEVELT ST		
JENKINS SARAH W	409.[illegible]	6,687
11-21-31-[illegible]-0000-0180 (HX)		
PAD: 1107 REED AVE		
LEWIS CHARLEY	[illegible]	6,688
11-21-31-[illegible]-0000-0440 (HX)		
PAD: 1175 REED AVE		
[illegible] CLARA M	186.[illegible]	6,689
11-21-31-[illegible]-0000-0000 (HX)		
PAD: 1165 POUND LAKE ST		
[illegible] MARIA A	149.10	[illegible]
REVERA [illegible]		
11-21-31-[illegible]-0000-0180 (HX)		
PAD: 1001 E [illegible] SQUARE		
ANDERSON [illegible]	[illegible]	[illegible]
AYERS JULIE A		
11-21-31-[illegible]		
PAD: 201 REED AVE		
BEG NE COR LOT [illegible] RUN W 125		
[illegible]	458.4[illegible]	[illegible]
11-21-31-[illegible]-0000-0010 (HX)		
PAD: 1[illegible] HARRISON ST		
W 40 FT N 5 FT OF LOT [illegible]		
.....[illegible]	.....	
.....PB [illegible]	.....	
[illegible]	114.98	6,694
[illegible]		
[illegible]		
PAD: E BROADWAY		
PT OF LOTS [illegible]		
.....[illegible]	.....	
.....PB [illegible]	.....	
[illegible]	[illegible]	[illegible]
[illegible]		
[illegible]		
[illegible]	

NAME - PARCEL NUMBER	TAXES DUE	SEQ #
[illegible]		
[illegible]		
[illegible]		

NAME - PARCEL NUMBER	TAXES DUE	SEQ. #
********SENECA BEND	*********	
********PB 30 PGS 1 & 2	*********	
TORRES NYDIA & DANIEL	2,686.40	6,845
16-21-31-519-0000-0180 (HX)		
PAD: 65 OAK BEND CT		
RICHLAND TUSCAWILLA LTD	1,181.04	6,846
1 URBAN CTR STE 340		
1-21-31-519-0100-0000		
PAD: 2010 WINTER SPRINGS BLVD		
TRACT 1		
********WIND DRIFFER	*********	
********PB 55 PGS 1 & 2	*********	
THOMAS JOHN R & KARIN L	909.19	6,847
16-21-31-502-0000-0030		
********SLAVIA COLONY CO-OP	*********	
********PB 2 PG 71	*********	
ARNOT PAULINE	376.18	6,848
16-21-31-SCA-0040-0190		
LOT 19 S 50 FT N 1/2 OF CANAL A		
STONE CURTIS L	420.28	6,849
16-21-31-SCA-0040-0210		
LOTS 21 22 & 24 & S 1/2 OF		
STONE CURTIS	771.46	6,850
16-21-31-SCA-0100-0120 (HX)		
PAD: 1951 MIELER PL		
1 AC HOMESTEAD LOCATED IN		
DUDA MIKE &	1,780.12	6,851
TESINSKY JOHN CO-PER REPS		
16-21-31-SCA-0000-077A		
LOT 77 (LESS N 340 FT) DV S		
NAVARRO ALEXANDER & GRACIA	1,498.71	6,852
16-21-31-SCA-0000-0070		
W 175 FT OF N 1/2 OF LOT 7		
MICKLER ACTION LAND TRUST	161.53	6,853
16-21-31-SCA-0040-0070		
S 40 FT OF N 80 FT OF LOT 7		
HOOVER JAMES D & NANCY J	2,510.10	6,854
16-21-31-SCA-0000-1170 (HX)		
PAD: 2425 BLACKBERRY TRL		
N 1/2 OF LOT 117		
SEC 18 TWP 21 RNG 31		
********WEDGEWOOD UNIT 1	*********	
********PB 21 PGS 13 & 14	*********	
TERRIE JOANN	978.08	6,855
18-21-31-501-0000-1170 (HX)		
PAD: 1130 DAPPLIN ELM LN		
********TUSCAWILLA RIDGE	*********	
********PB 28 PG 27	*********	
THOMPSON KENTON E & MICHELE B	1,373.35	6,856
18-21-31-503-0000-0190 (HX)		
PAD: 1131 SADDLEHORN CIR		
UNIT 19		
********SUNRISE ESTATES UNIT 1	*********	
********PB 31 PG 24	*********	
HAWKINS PETER R & DEANNA M	2,252.60	6,857
18-21-31-505-0000-0010		
PAD: 1320 ORTEGA ST		
UDDIN GOHAR A	1,366.59	6,858
18-21-31-505-0000-0110 (HX)		
PAD: 1375 CHAPARRAL LN		
MARTINEZ MERCEDES	1,175.32	6,859
18-21-31-505-0000-0190 (HX)		
PAD: 1395 CHAPARRAL LN		
********GREENBRIAR SUBD PH 1	*********	
********PB 33 PGS 1 TO 4	*********	
WILSON DONNA	1,830.72	6,860
18-21-31-506-0000-0180 (HX)		
PAD: 1009 ENGLEWOOD CT		
GILTZ BYRON W & CAROLE M	1,598.56	6,861
18-21-31-506-0000-0770 (HX)		
PAD: 1001 TROON TRACE		
LOT 77 (LESS W 5 FT)		
MYBURGH PHILIPPUS A	1,635.30	6,862
18-21-31-506-0000-0790 (HX)		
PAD: 1002 TROON TRACE		
********SUNRISE ESTATES UNIT 4	*********	
********PB 40 PG 67	*********	
CARDENAS MARISA	1,452.83	6,863
18-21-31-508-0000-1060 (HX)		
PAD: 1209 AMES DR		
********TUSKA RIDGE UNIT 8	*********	
********PB 52 PGS 60 & 61	*********	
LANKFORD FRANK & BONNIE	1,[illegible]	6,864
18-21-31-512-0000-1730		
PAD: 2267 CATBRIAR WAY		
********WICKLOW GREENS AT TUSCAWILLA	*********	
********PB 54 PGS 76 & 77	*********	
HENRY DAVID W & JILL M	1,478.06	6,865
18-21-31-513-0000-0010		
PAD: 101 ASHFORD DR		
********TUSKA RIDGE UNIT 7	*********	
********PG 54 PGS 91 & 92	*********	
DUNN MICHAEL S & JILL	1,067.64	6,866
18-21-31-514-0A00-2700 (HX)		
PAD: 2384 MID PINE CT		
********TUSCAWILLA UNIT 07	*********	
********PB 22 PGS 46 & 47	*********	
BRIDGES ARLENE C TRUSTEE	2,748.87	6,867
FBO		
18-21-31-5EC-0000-0790		
PAD: 1102 MARCUS CT		
********TUSKA RIDGE UNIT 3	*********	
********PB 43 PGS 23 & 24	*********	
CAUKIN BRIAN W & BETHANY W	2,692.98	6,868
18-21-31-5KP-0A00-0440 (HX)		
PAD: 902 KERWOOD CIR		
BATISTINI ENRIQUE A &	1,886.00	6,869
18-21-31-5KZ-0C00-0500 (HX)		
PAD: 1148 KERWOOD CIR		
NAVARRO ALEXANDER TRUSTEE	238.58	6,870
FBO		
18-21-31-5KZ-0C00-0540		
PAD: 1172 KERWOOD CIR		
FERNANDEZ TERESA TRUSTEE	919.03	6,871
C/O ALEXANDER NAVARRO		
18-20-21-5KZ-0D00-0070		
PAD: 1157 HOLLOW PINE DR		
SEC 18 TWP 21 RNG 31		
CONDELLO JOSEPH	3,567.55	6,872
19-21-31-300-006A-0000		
PAD: 1100 RISING SUN BLVD		
********SUNRISE UNIT 3-A	*********	
********PB 23 PG 31	*********	
SANTOS BARBARA	1,549.71	6,873
19-21-31-501-0000-0[illegible] (HX)		
PAD: 1305 VIA VILLA NOVA		
SAFT ARTHUR P	1,931.41	6,874
19-21-31-501-0000-1050 (HX)		
PAD: 1110 VIA VILLA NOVA		
********SUNRISE UNIT 1	*********	
********PB 21 PGS 43 & 44	*********	
LEE CHIN H & LINDA H	1,772.96	6,875
19-21-31-502-0000-0200		
PAD: 1101 AVENUE DE LOS TOROS		
WHEELER PERRY S	2,060.57	6,876
19-21-31-502-0000-[illegible]		
PAD: 1410 MADRID WAY		
TURK DALE & MELANIE E	1,721.12	6,877
19-21-31-502-0000-[illegible]		
PAD: 1470 MADRID WAY		
MCLEM JR CURRA L	1,456.41	6,878
19-21-31-502-0000-0410 (HX)		
PAD: 1224 AVENUE DE LOS TOROS		
********SUNRISE UNIT 2 B	*********	
********PB 24 PGS 42 & 43	*********	
BELLEY PHILIP V &	445.62	6,879
19-21-31-502-0000-1490 (HX)		
PAD: 1130 FRANCISCO WAY		
********SUNRISE VILLAGE UNIT 1	*********	
********PB 2[illegible] PG 84	*********	
DUTOS CARLOS	1,812.72	6,880
19-21-31-504-0000-0130		
PAD: 1272 SAN DIEGO CT		
RODRIGUEZ RAY	1,096.69	6,881
19-21-31-504-0000-0170 (HX)		
PAD: 1280 SAN DIEGO CT		
********SUNRISE VILLAGE UNIT 2	*********	
********PB 27 PG 19	*********	

NAME - PARCEL NUMBER	TAXES DUE	SEQ. #
MITCHELL REGINALD & SOPHIA A	1,277.04	6,882
19-21-31-505-0000-0680 (HX)		
PAD: 1145 LA PALOMA CIR		
ALLE NADEER D	1,686.58	6,883
19-21-31-505-0000-0790		
PAD: 1[illegible] MIRADA CT		
********LAFAYETTE FOREST	*********	
********PB 33 PG 43 & PB 34 PG 16	*********	
GARRIGANET ROBERT & JANE	2,485.62	6,884
19-21-31-5[illegible] 0000-0010 (HX)		
PAD: 2698 DANIELLE DR		
DRILL MARGARET A	2,487.65	6,885
19-21-31-505-0000-0290 (HX)		
PAD: 1672 S LYONS CT		
PFEIFER BRUCE D & CYNTHIA D	3,515.61	6,886
19-21-31-507-0000-0630		
PAD: 2695 DANIELLE DR		
DARFIELD KEITH A & LINDA E	2,746.85	6,887
19-21-31-507-0000-0880 (HX)		
PAD: 1581 FRANCOIS CT		
********SUNRISE VILLAGE UNIT 6	*********	
********PB 34 PG 99	*********	
CINTRON WILSON	944.42	6,888
19-21-31-508-0000-2960 (HX)		
PAD: 1533 ANDES DR		
DOZIER HENRY C & DONNA E	1,731.81	6,889
19-21-31-508-0000-1350		
PAD: 1114 GALEON CT		
********CORDLESTONE	*********	
********PB 43 PGS 23 & 24	*********	
WATSON ROBERT M & SUSAN H	2,491.21	6,890
19-21-31-509-0000-0440 (HX)		
PAD: 1600 THORNHILL CIR		
RISHELL GEORGE P & ROBERTA S	2,315.11	6,891
19-21-31-509-0000-0460 (HX)		
PAD: 1608 THORNHILL CIR		
MULLER CATHY & PETER	2,667.05	6,892
19-21-31-509-0000-0710 (HX)		
PAD: 1511 THORNHILL CIR		
********SUNRISE UNIT 2C	*********	
********PB 28 PG 43	*********	
UDDIN MOHAMMED S & PARVEEN S	1,251.71	6,893
19-21-31-5GM-0000-1890 (HX)		
PAD: 1247 MADELENA AVE		
GLICKEN BRADLEY E & KAREN A	1,750.77	6,894
19-21-31-5HM-0000-0070		
PAD: 1230 MADELENA AVE		
********PARKER SUBD	*********	
********PB 6[illegible] PG 637	*********	
WHITE ETHEL	4,214.75	6,895
19-21-31-5UN-0000-0210		
PAD: 1482 PALOMINO WAY		
SEC 19 TWP 21S RGE 31E LOT 21		
SEC 20 TWP 21 RNG 31		
KINGSLAND ROBERT C &	1,255.88	6,896
KATHLEEN K		
20-21-31-300-001B-0000 (HX)		
PAD: 1949 SLAVIA RD		
********WILLIAMS SURVEY OF LOT 25	*********	
********SLAVIA COLONY CO	*********	
********DB 157 PG 163 & C R	*********	
JAKUBCIN DAVID PER REP &	1,198.47	6,897
JAKUBCIN MILAN ET AL		
20-21-31-301-0000-0070		
PAD: 1991 W 426 SR		
LOT 7 & 15 FT VACD ST ADJ ON		
JAKUBCIN DAVID PER REP &	186.69	6,898
JAKUBCIN MILAN ET AL		
20-21-31-301-0000-0080		
PAD: W 426		
LOT 8,6 15 FT VACD ST ADJ ON		
********TUSKA RIDGE UNIT 1	*********	
********PB 40 PGS 64 & 65	*********	
DONNAN JAMES A & LUZ M	3,136.38	6,899
20-21-31-501-0000-0080 (HX)		
PAD: 2124 AMADOR PL		
********SLAVIA FARMS	*********	
********PB 6 PG 47	*********	
MUELLER RUDY C	61.67	6,900
20-21-31-5CB-0000-005A		
PAD: EAGLE PASS RD		
W 406 FT OF LOT 5 (LESS RDS)		
MUELLER RUDOLF O	1,357.06	6,901
20-21-31-5CB-0000-006B		
PAD: 1305 EAGLE PASS RD		
N 400 FT OF LOT 6		
DUDA MIKE &	575.71	6,902
TESINSKY JOHN CO-PER REPS		
20-21-31-5CB-0000-00C0		
PAD: W 426 SR		
LOT C (LESS RD)		
DUDA MIKE &	566.57	6,903
TESINSKY JOHN CO-PER REPS		
20-21-31-5CB-0000-00D0 (HX)		
PAD: 2149 W 426 SR		
LOT D & N 15 FT OF LOT E		
********TUSKA RIDGE UNIT 2	*********	
********PB 40 PGS 66 TO 68	*********	
FOSTER JAMES H & JOAN M	3,269.44	6,904
20-21-31-5KP-0A00-0290 (HX)		
PAD: 2115 ELMCREST PL		
RADCLIFF MICHAEL E & KAREN	3,838.50	6,905
20-21-31-5KP-0A00-0410		
PAD: 1169 HOLLOW PINE DR		
RIVERA ROGER & CAMERON S	2,779.73	6,906
20-21-31-5KP-0C00-1000 (HX)		
PAD: 1232 HOLLOW PINE DR		
SEC 21 TWP 21 RNG 31		
STONE CURTIS L	2,451.47	6,907
21-21-31-300-0120-0000		
********HORSESHOE FARMS	*********	
********PB 17 PG 77	*********	
BALMAC JOSE R &	1,868.07	6,908
BALMAC MARY L		
28-21-31-5[illegible]-0000-0080 (HX)		
PAD: [illegible] OAK CIR		
LOT 8 & FT LOT C BEG SE		
********THORNHILL UNIT 2	*********	
********PB 41 PGS [illegible]	*********	
HELLER ALBERT W & SHELLEY R	1,631.26	6,909
21-21-31-502-0000-1550 (HX)		
PAD: 444 MOFFAT LOOP		
MARTINI JOSEPH	2,034.[illegible]	6,910
21-21-31-502-0000-1[illegible] (HX)		
PAD: 1164 SLASH PINE PL		
MORENGHAY ROBERT	2,167.64	6,911
21-21-31-502-0000-1810		
PAD: 1428 SLASH PINE PL		
********BAY CREEK	*********	
********PB 43 PGS [illegible]	*********	
SIPACHENY ALEJANDRO &	3,657.77	6,912
MARTEDER		
21-21-31-502-0000-2140 (HX)		
PAD: 1300 LEGITO CT		
********MAYFAIR PARK	*********	
********PB 44 PGS 12 & 13	*********	
STRIBER DAVID M & KAREN K	1,416.[illegible]	6,913
21-21-31-504-0000-0110 (HX)		
PAD: 1949 MERMELLY DR		
********MAYFAIR PARK	*********	
********PB 44 PGS 78	*********	
********ALL 23 21 31 [illegible] 0000	*********	
BEASTY BENJAMIN S & TERRY L	1,112.[illegible]	6,914
21-21-31-502-0000-0[illegible]		
********DUNHILL UNIT 1	*********	
********PB 40 PGS 11 TO 13	*********	
GARCELLA FRAZIER & JENKS PETER	1,[illegible]	6,915
& GARCELLA COLIN & JENKS CAREY		
21-21-31-5EL-0000-0110 (HX)		
PAD: 424 MOFFAT LOOP		
RIBERA ALEXA L	1,110.26	6,916
21-21-31-5EL-0000-0270 (HX)		
PAD: 1[illegible] NEEDHAM CT		
WEATHERS DONALD L JR &	1,177.00	6,917
ANN [illegible]		
21-21-31-5EL-0000-0310 (HX)		
PAD: 1171 CANTON LN		
SEC 23 TWP 21 RNG 31		

NAME - PARCEL NUMBER	TAXES DUE	SEQ. #
HOSTON RUSSELL PER REP	2,825.46	6,918
22-21-31-000-0130-0000 (HX)		
PAD: 122 RUN THI CT		
********ALAFAYA WOODS PH 19	*********	
********PB 37 PGS 90 TO 91	*********	
BASILE SCOTT T & MELODYE A	2,201.39	6,919
22-21-31-505-0000-0210 (HX)		
PAD: 1003 TARTIN CT		
TIERNEY PATRICIA N	1,700.18	6,920
22-21-31-505-0000-0530 (HX)		
PAD: 1001 PROVIDENCE LN		
MC CURDY JAMES A	1,315.93	6,921
22-21-31-505-0000-0810 (HX)		
PAD: 1014 REGEL CT		
********ALAFAYA WOODS PH 22	*********	
********PB 39 PGS 19 & 20	*********	
GLORE CRAIG	1,598.71	6,922
22-21-31-507-0000-0550		
PAD: 1019 CORKWOOD DR		
MALMUT EUGENE & MARILYN	1,516.98	6,923
22-21-31-507-0000-0560		
PAD: 1015 CORKWOOD DR		
VIGLIET ANN MARIE & EDWARD P JR	2,205.81	6,924
22-21-31-507-0000-0580 (HX)		
PAD: 1039 CORKWOOD DR		
********CITY CENTRE OF OVIEDO	*********	
********PB 51 PGS 61 & 62	*********	
LEE FAYM MD R & PETA L	12,529.99	6,925
22-21-31-511-0000-0090		
PAD: 185 ALEXANDRIA BLVD		
********JOLSON OFFICE SUBD	*********	
********PB 55 PG 14	*********	
********ALL 22 21 31 [illegible] 0000	*********	
NADIR HALEH &	2,291.36	6,926
YASHEF OWRANG		
22-21-31-514-0000-0020		
PAD: 220 ALAFAYA WOODS BLVD		
NADIR HALEH &	2,365.74	6,927
YASHEF OWRANG		
22-21-31-514-0000-0030		
PAD: 240 ALAFAYA WOODS BLVD		
********ALAFAYA WOODS PH 01 UNIT A	*********	
********PB 31 PGS 80 TO 85	*********	
RANDELL RONALD & CATHERINE	2,271.58	6,928
22-21-31-5HM-0000-0850 (HX)		
PAD: 1130 SHAFFER TRL		
ROSA JUAN & KAREN	1,383.64	6,929
22-21-31-5HM-0000-1000 (HX)		
PAD: 1123 SHAFFER TRL		
FURNAS ELWOOD E & JENNIFER D	1,280.38	6,930
22-21-31-5HM-0000-1340 (HX)		
PAD: LEINHART CT		
********LAKE BATH ESTATES UNRECD	*********	
********PLAT	*********	
RIGAUD YVES & MILDRED	383.69	6,931
22-21-31-5UT-0000-0010		
PAD: CHAPMAN CT		
SEC 22 TWP 21S RGE 31E LOT 1		
SEC 21 TWP 21 RNG 31		
JACOBS GEORGE W	199.61	6,932
23-21-31-300-001E-0000		
PAD: 1060 LOCKWOOD BLVD		
HUFFMAN GARY	4,718.91	6,933
23-21-31-300-001F-0000		
(1.43 AC)		
JACOBS GEORGE W	2,409.61	6,934
23-21-31-300-001M-0000 (HX)		
PAD: 1060 LOCKWOOD BLVD		
********ALAFAYA WOODS PH 01 UNIT B	*********	
********PB 31 PGS 86 TO 88	*********	
MARTIN MERRIT R SR & OCTAVIA B	999.12	6,935
23-21-31-501-0000-3410 (HX)		
PAD: 1036 GWYN CIR		
TAJUDEEN TERRY J	1,136.85	6,936
23-21-31-501-0000-0400 (HX)		
PAD: 1051 GWYN CIR		
BRADLEY PAMELA A	1,066.46	6,937
23-21-31-501-0000-0830 (HX)		
PAD: 1059 GWYN CIR		
GOODWIN HAROLD L JR & AMY E	1,147.61	6,938
23-21-31-501-0000-0980 (HX)		
PAD: 1065 ABELL CIR		
MC KISSIC ROBERT V	919.97	6,939
23-21-31-501-0000-1060 (HX)		
PAD: 1039 ABELL CIR		
********ALAFAYA WOODS PH 21	*********	
********PB 33 PGS 37 TO 38	*********	
BESTO OSCAR & MARISOL	1,375.30	6,940
23-21-31-502-0000-0710 (HX)		
PAD: 1044 BURNETT ST		
MARRIGAL LUIS & ADRIANA	2,685.70	6,941
23-21-31-502-0000-0140		
PAD: 1027 BURNETT ST		
CASTRO CHRISTINE A	1,649.80	6,942
23-21-31-502-0000-0450 (HX)		
PAD: 1015 COVINGTON ST		
REPUTER NICHOLAS & REGINIA B	1,346.22	6,943
23-21-31-502-0000-1140 (HX)		
PAD: 1058 COVINGTON ST		
********ALAFAYA WOODS PH 04	*********	
********PB 33 PGS 99 TO 102	*********	
PARLEN WILLIAM S & NANCY L	1,106.76	6,944
23-21-31-501-0000-0180 (HX)		
PAD: 1149 COVINGTON ST		
PEYES NORBERTO & ANA	1,170.54	6,945
23-21-31-501-0000-0300 (HX)		
PAD: 1128 COVINGTON ST		
STREY LINDSAY M	980.07	6,946
23-21-31-501-0000-0710 (HX)		
PAD: 1015 GAINWRIGHT DR		
BRIDGE MINNIE P	1,406.45	6,947
23-21-31-503-0000-1170 (HX)		
PAD: 1068 COVINGTON ST		
LOT 117 (LESS BEG SE COR RUN)		
********ALAFAYA WOODS PH 12A	*********	
********PB 34 PGS 81 TO 83	*********	
EVANS MICHAEL &	1,641.06	6,948
RIVERA ESMERALDA		
23-21-31-504-0000-0540 (HX)		
PAD: 1074 FIELDEY AVE		
********ALAFAYA WOODS PH 12B	*********	
********PB 35 PGS 72 TO 76	*********	
PITMAN JOAN E & PAUL	1,554.43	6,949
23-21-31-504-0000-0250 (HX)		
PAD: 1033 MC CULLY CT		
HAYDOCK HELEN A	2,511.72	6,950
23-21-31-506-0000-0510		
PAD: 1016 MALCOLM CT		
********ALAFAYA WOODS PH 06	*********	
********PB 35 PGS 76 TO 78	*********	
DAILY DERRICK J & MARY M	1,122.20	6,951
23-21-31-507-0000-0140 (HX)		
PAD: 1061 ALPINE AVE		
JONES JAIME M	1,524.49	6,952
APT H		
23-21-31-507-0000-0250 (HX)		
PAD: 1046 ALPINE AVE		
TIERNEY WILLIAM	1,728.30	6,953
23-21-31-507-0000-0350 (HX)		
PAD: 1051 CREEK LN		
AUPPARTH MARY E & ANNE L &	1,736.59	6,954
AUPPARTH ROBERT E		
23-21-31-508-0000-0910 (HX)		
PAD: 1047 CREEK LN		
********ALAFAYA WOODS PH 10	*********	
********PB 34 PGS 17 TO 19	*********	
[illegible]	2,499.37	6,955
23-21-31-509-0000-0290 (HX)		
PAD: 1004 PRIMROSE CT		
WA[illegible]	1,015.17	6,956
23-21-31-509-0000-0310 (HX)		
PAD: 1010 PRIMROSE CT		
********ALAFAYA WOODS PH 15	*********	
********PB 36 PGS 20 TO 22	*********	
[illegible] WILLIAM E & ELIZABETH	1,857.94	6,957
23-21-31-510-0000-0210 (HX)		
PAD: 1016 STEPHEN [illegible]		

NAME - PARCEL NUMBER	TAXES DUE	SEQ. #
LAWSON JAMES H	1,429.59	6,958
23-21-31-510-0000-0260 (HX)		
PAD: 1014 VERNON LOOP		
DUREK JOE	1,514.79	6,959
23-21-31-510-0000-0560 (HX)		
PAD: 1003 VERNON LOOP		
*******BIG OAKS	********	
*******PB 37 PGS 79 TO 81	********	
BELOW SCOTT R & TAMMY	2,422.63	6,960
23-21-31-511-0000-0140 (HX)		
PAD: 1042 BIG OAKS BLVD		
FOSTER ERNESTINE	2,691.39	6,961
23-21-31-511-0000-0430 (HX)		
PAD: 1017 BIG OAKS BLVD		
*******TWIN RIVERS SEC 1	********	
*******PB 38 PGS 1 TO 4	********	
CARSON ALONZO & BEATRICE	2,698.64	6,962
23-21-31-512-0000-0030 (HX)		
PAD: 1004 GREEN BRANCH CT		
*******ALAFAYA WOODS PH 17	********	
*******PB 38 PGS 31 TO 33	********	
SCHARFF PATRICK	1,592.06	6,963
23-21-31-513-0000-0090 (HX)		
PAD: 1009 BARTLETT CT		
MERCURI KEVIN L	1,692.38	6,964
23-21-31-513-0000-0190 (HX)		
PAD: 1018 BARTLETT CT		
CLAIR DENNIS F & KARLA M	2,109.44	6,965
23-21-31-513-0000-0240		
PAD: 1008 BARTLETT CT		
*******ALAFAYA WOODS PH 21	********	
*******PB 38 PGS 61 TO 63	********	
COE DIANE F	2,561.18	6,966
23-21-31-515-0000-0010		
PAD: 1001 POND APPLE CT		
BOSTON INV GROUP INC	1,468.95	6,967
23-21-31-515-0000-0400 (HX)		
PAD: 1011 BLUEJACK OAK DR		
SMITH WILLIE M &	1,499.76	6,968
SMITH EDDIE B CO-TRS		
23-21-31-515-0000-0320 (HX)		
PAD: 1015 BLUEJACK OAK DR		
KAVALLA CAROL G	2,280.08	6,969
23-21-31-515-0000-0560		
PAD: 1019 HORNBEAM ST		
GOMEZ FRANCISCO	2,487.11	6,970
23-21-31-515-0000-0840		
PAD: 1014 HORNBEAM ST		
*******ALAFAYA WOODS PH 21B	********	
*******PB 41 PGS 85 TO 88	********	
MARTINEZ MARLENE J & EDWARD L	1,360.92	6,971
23-21-31-516-0000-0110 (HX)		
PAD: 4023 SUGARBERRY TRL		
BOUFFARD NUMERIANO V & MARIA E	1,314.08	6,972
23-21-31-516-0000-0620 (HX)		
PAD: 1056 HORNBEAM ST		
*******LAKE ROGERS ESTATES	********	
*******PB 43 PGS 38 THRU 40	********	
WOODS ANNA M	2,495.28	6,973
23-21-31-517-0000-0200 (HX)		
PAD: 1045 LAKE ROGERS CIR		
DIALFONSO EDMUNDO & REBECCA	1,902.50	6,974
23-21-31-517-0000-0430 (HX)		
PAD: 1130 LAKE ROGERS CIR		
*******ALAFAYA WOODS PH 11	********	
*******PB 43 PGS 43 & 44	********	
GREENE CLIFTON M &	1,348.46	6,975
GREENE CLEO C		
23-21-31-518-0000-0190 (HX)		
PAD: 1668 SAND KEY CIR		
*******ALAFAYA WOODS PH 22	********	
*******PB 32 PGS 69 TO 71	********	
HUYNH TAM LUONG &	1,795.52	6,976
DINH MAI-KHANH THI		
23-21-31-5HV-0000-0180 (HX)		
PAD: 1019 NEELY ST		
SIMONSEN-LOPEZ L & DEBORAH A	1,461.63	6,977
23-21-31-5HV-0000-0950 (HX)		
PAD: 1010 RAGSDALE RD		
TORRES LUIS R & ANDREA P	1,009.25	6,978
23-21-31-5HV-0000-0600		
PAD: 1008 RAGSDALE RD		
WEBSTER RICK W & BETTY H	1,074.79	6,979
23-21-31-5HV-0000-0770 (HX)		
PAD: 1053 WEAVER DR		
RAMIREZ ROSALIA &	2,470.40	6,980
PENA ROSA ANGEL		
23-21-31-5HV-0000-0880		
PAD: 1031 WEAVER DR		
BEVINGTON KEVIN C & CLARA L	1,867.28	6,981
23-21-31-5HV-0000-1230 (HX)		
PAD: 1013 FAIRCLOTH CT		
PEREZ DANNY & APRIL	2,426.66	6,982
23-21-31-5HV-0000-1250 (HX)		
PAD: 1017 FAIRCLOTH CT		
*******ALAFAYA WOODS PH 05	********	
*******PB 35 PGS 62 TO 64	********	
GONZALEZ ELSIE & EDWIN	1,713.76	6,983
23-21-31-5JK-0000-0010 (HX)		
PAD: 1104 MC KINNON AVE		
HANSON DALE A & KATHERINE A	1,634.68	6,984
23-21-31-5JK-0000-0160 (HX)		
PAD: 1074 MC KINNON AVE		
WATTS MICHELLE	981.98	6,985
23-21-31-5JK-0000-0330 (HX)		
PAD: 1002 WHITTIER CIR		
TRAWITSKY LAWRENCE B &	1,560.29	6,986
BEATRICE		
23-21-31-5JK-0000-0990 (HX)		
PAD: 1099 MC KINNON AVE		
JACKMAN HERBERT R & LILLIE J	367.28	6,987
23-21-31-5JK-0000-1210 (HX)		
PAD: 1008 GOTWALT DR		
SEC 24 TWP 21 RNG 31		
CHURCH HOPE COMMUNITY OF	4,783.12	6,988
ORLANDO INC		
24-21-31-300-0020-0000		
PAD: 1925 W 419 CR		
CHULUOTA ROAD TRUST	45.06	6,989
ETAL		
24-21-31-300-0010-0000		
PAD: W 419 CR		
CHURCH HOPE COMMUNITY OF	1,891.53	6,990
ORLANDO INC		
24-21-31-300-0020-0000		
PAD: 434		
*******TWIN RIVERS SEC 1A	********	
*******PB 39 PGS 24 - 28	********	
ACHENBACH BILLY T	41.58	6,991
24-21-31-5EF-0000-0230 (HX)		
PAD: 1003 BONNET CREEK CT		
PEDROZA CUEVAS PEDRO J &	1,024.74	6,992
OMAYRA J		
24-21-31-5FF-0000-0810 (HX)		
PAD: 1002 MOUNTAIN CREEK CT		
AGURTIS PAUL & ELIZABETH A M	1,047.07	6,993
24-21-31-5FF-0000-1100 (HX)		
PAD: 1011 CONE TREE CT		
FARRELL JERRY & INEZ	1,315.41	6,994
24-21-31-5FF-0000-1910		
PAD: 1004 KELLY CREEK CT		
DOYLE PETER J & JOAN	2,334.44	6,995
24-21-31-5FF-0000-1930		
PAD: 1001 KELLY CREEK CT		
LOT 197 TUSCANY RESERVE POST		
*******TWIN RIVERS SEC 1	********	
*******PB 39 PGS 64 TO 67	********	
DECAMIS EDUARDO & EUNICE	63,[illegible]	6,996
24-21-31-5KH-0000-0860		
PCL OF LOT 86 DESC AS BEG NW		
LEYVA GUILLAN		
SANCHEZ JOSE		
24-21-31-5KH-0000-0970		
PAD: 1034 QUAKER RIDGE CT		
HIRST DAVID & KAREN		
24-21-31-5KH-0000-1020		
PAD: 1004 QUAKER RIDGE CT		
*******TWIN RIVERS SEC 1	********	

NAME - PARCEL NUMBER	TAXES DUE	SEQ. #
*******PB 40 PGS 69 TO 75	********	
PEREZ JENNIE T	2,544.35	6,999
24-21-31-5FQ-0000-0100 (HX)		
PAD: 1977 CRYSTAL DOWNS CT		
ESSIEN GODWIN J	2,248.27	7,000
24-21-31-5FQ-0000-0130 (HX)		
PAD: 1978 CRYSTAL DOWNS CT		
FARRELL KRISTY	2,563.52	7,001
24-21-31-5FQ-0000-0270 (HX)		
PAD: 2477 TURNBERRY DR		
MC DONALD KELLY G & STEPHANIE	4,670.34	7,002
24-21-31-5FQ-0000-0480		
PAD: 2156 FIRESTONE CT		
LINARDI MARIO C & PATRICIA B	3,244.22	7,003
24-21-31-5FQ-0000-0810 (HX)		
PAD: 2421 EKANA DR		
SIMONS GERARD C JR	4,406.92	7,004
24-21-31-5FQ-0000-1110 (HX)		
PAD: 1974 TURNBERRY DR		
GELL W WILS	3,178.98	7,005
24-21-31-5FQ-0000-1280 (HX)		
PAD: 2168 EKANA DR		
SEC 25 TWP 21 RNG 31		
SIMMONS PATRICIA	733.68	7,006
BORDERS BONITA J		
25-21-31-300-0060-0090		
PAD: 2935 SIMMONS RD		
SIMMONS PATRICIA C &	1,182.91	7,007
BORDERS BONITA J		
25-21-31-300-0060-0000 (HX)		
PAD: 2935 SIMMONS RD		
GIOIA DOROTHY S	698.82	7,008
25-21-31-3AE-0000-0000		
SIMMONS PATRICIA C & BORDERS	10.45	7,009
BONITA J		
25-21-31-300-0060-0000		
*******TWIN RIVERS SEC 7	********	
*******PB 41 PGS 2 TO 4	********	
BENEDICT JOD C &	2,696.80	7,010
WENZEL DIANA R		
25-21-31-501-0000-0280 (HX)		
PAD: 2188 TURNBERRY DR		
DENIHAN JOHN E	950.25	7,011
25-21-31-501-0000-0400		
PAD: 2054 TURNBERRY DR		
FLORENCE AARON & DEBRA H	1,770.51	7,012
25-21-31-501-0000-0510 (HX)		
PAD: 2441 TURNBERRY DR		
TURNER ARTHUR V DOREEN E	3,231.68	7,013
25-21-31-501-0000-0850 (HX)		
PAD: 2444 POINT O WOODS CT		
THOMAS RODNEY M & JAMESETTA D	3,229.25	7,014
25-21-31-501-0000-0820 (HX)		
PAD: 2437 POINT O WOODS CT		
*******LITTLE CREEK PH 3A	********	
*******PB 41 PGS 75 THRU 77	********	
[illegible] & LINDA M	3,182.16	7,015
25-21-31-[illegible]-2480 (HX)		
PAD: 1969 PRAIRIE VIEW LN		
WALKER WILLIAM H & KELLY L	2,371.68	7,016
25-21-31-503-0000-1400 (HX)		
PAD: 2681 STRAND CIR		
MOLNAR JENNAY	1,195.11	7,017
SIDY DAMIAN		
25-21-31-503-0000-1920 (HX)		
PAD: 2683 STRAND CIR		
*******TWIN RIVERS SEC 1 UNIT 1	********	
*******PB 39 PGS 45 TO 49	********	
ANDRETTA ANTHONY	1,842.29	7,018
25-21-31-503-0000-0460 (HX)		
PAD: 2096 JOSHUA CREEK CT		
*******TWIN RIVERS SEC 3B UNIT 1	********	
*******PB 40 PGS 1 TO 3	********	
REEVES DAVID &	2,434.01	7,019
LOPEZ REEVES MARIA		
25-21-31-5KM-0000-0760 (HX)		
PAD: 1[illegible] CREEK CT		
DIAZ FELIX JR & KAREN G	2,979.89	7,020
25-21-31-5KM-0000-0820 (HX)		
PAD: 1013 W RIVERA BLVD		
*******TWIN RIVERS SEC 3B UNIT 2	********	
*******PB 42 PGS 57 TO 61	********	
STEWART JONATHAN	2,027.99	7,021
25-21-31-5KM-0000-0870 (HX)		
PAD: 1119 CARPENTER BRANCH CT		
YOUNG RONALD & ANNETTE	2,008.90	7,022
25-21-31-5KM-0000-0280 (HX)		
PAD: 1108 CARPENTER BRANCH CT		
MARSHALL DYSTRA	1,568.74	7,023
25-21-31-5KP-0000-0420 (HX)		
PAD: 1108 MOSES CREEK CT		
*******LITTLE CREEK PH 3A	********	
*******PB 46 PGS 39 THRU 44	********	
NORCH MARY A	3,205.77	7,024
25-21-31-5LN-0000-1020		
PAD: 2346 RUNNING SPRINGS LOOP		
CULBERTH LARRY L	551.78	7,025
25-21-31-5LN-0000-1090		
PAD: RUNNING SPRINGS LOOP		
RUSH JASON	551.78	7,026
25-21-31-5LN-0000-1140		
PAD: 2380 RUNNING SPRINGS LOOP		
LEGLANC ALPHONSO W	3,246.63	7,027
25-21-31-5LN-0000-1780		
PAD: 2777 RUNNING SPRINGS LOOP		
*******LITTLE CREEK PH 3B	********	
*******PB 46 PGS 45 THRU 47	********	
FEIGENBAUM JON	2,507.88	7,028
25-21-31-5LP-0000-0080 (HX)		
PAD: 2940 RUNNING SPRINGS LOOP		
SANKRO TERESA & OSCAR	2,009.17	7,029
25-21-31-5LN-0000-1270 (HX)		
PAD: 2634 SALLABERRY DR		
BRAUNGART GERALD W & CATHERINE	1,822.93	7,030
25-21-31-5LP-0000-0610 (HX)		
PAD: 2667 ALTBERRY DR		
FORBES GLORIA & JUVETTE M	3,606.49	7,031
25-21-31-5LP-0000-2040		
PAD: 2767 RUNNING SPRINGS LOOP		
*******LITTLE CREEK PH 3B	********	
*******PB 46 PGS 21 THRU 24	********	
NAGAR [illegible] & NISHA F	3,[illegible]	7,032
[illegible]		
[illegible]		
[illegible]	

NAME - PARCEL NUMBER	TAXES DUE	SEQ. #
LOT 2 (LESS DES ST. COR RUN S		
********CHAPMAN GROVE	*********	
********PB 48 PGS 44 TO 45	*********	
PIERRE CURTIS & MARNELLA A	[illegible]	[illegible]
[illegible] HX		
PAD: 418 CARRIAGE WAY CT		
********EASTON PARK	*********	
********PB 45 PGS 41 & 42	*********	
PRESTON LORETTA	408.94	[illegible]
[illegible] HX		
PAD: 104 EASTON CIR		
PRESTON MARTIN	[illegible]	[illegible]
[illegible] HX		
PAD: 121 EASTON CIR		
QUILLINO JOHN & DENISE	[illegible]	[illegible]
[illegible] HX		
PAD: 214 EASTON CIR		
MARTINEZ EDGAR & MARINA	[illegible]	[illegible]
[illegible] HX		
PAD: 244 EASTON CIR		
KLEIN JASON A	[illegible]	[illegible]
[illegible]		
PAD: 281 EASTON CIR		
********AVERAGE SUBDIVISION	*********	
********PB [illegible]	*********	
********PAD [illegible]	*********	
HOPKINS ERIC A	[illegible]	
[illegible] HX		
PAD: 221 SANDERWOOD PL		
********SEMINOLE TERRACE REPLAT	*********	
********PB [illegible]	*********	
BREAKERS BILLIARDS INC	4,249.11	[illegible]
[illegible]		
PAD: [illegible] E 434		
S 1/2 OF [illegible] LOT 11		
LONETTI INC	4,741.[illegible]	[illegible]
[illegible]		
PAD: [illegible] SANDIANA AVE		
[illegible]		
LONETTI INC	[illegible]	[illegible]
[illegible]		
PAD: BOLANO DR		
RADA JAMES R & DONNA M	3,146.12	[illegible]
[illegible]		
PAD: [illegible] E 434		
SEMINOLE TERRACE REPLAT		
RADA JAMES R & DONNA M	604.25	[illegible]
[illegible]		
PAD: E 434		
RADA JAMES R & DONNA M	604.25	[illegible]
[illegible]		
PAD: BOLANO DR		
RADA JAMES R & DONNA M	604.25	[illegible]
[illegible]		
PAD: BOLANO DR		
RIVER WINE PARTNERS LLP	[illegible]	[illegible]
[illegible]		
PAD: [illegible] PARRISH AVE		
LOTS 1 & 2 & E 1/2 OF VACD		
SEC [illegible] TWP 21 RNG [illegible]		
R & R HOME CORP	256.62	[illegible]
[illegible]		
PAD: CHAPMAN		
********CHAPMAN WOODS	*********	
********5 ACRE DEVELOPMENT	*********	
********7 PARCELS	*********	
THAN THAO P & TONG	[illegible]	[illegible]
[illegible] HX		
PAD: 255 W CHAPMAN RD		
SEC 29 TWP 21S RGE 31E N 1/2		
********REMINGTON PARK	*********	
********PB 14 PGS 74 TO 76	*********	
WORTHAM JAMES R JR & KATHERINE	[illegible]	[illegible]
[illegible] HX		
PAD: 2921 LEXINGTON CT		
********REMINGTON PK	*********	
********PB [illegible]	*********	
[illegible] AMERICO & ALEINA	[illegible]	[illegible]
[illegible] HX		
PAD: [illegible] CHARTILLY TER		
********CHAPMAN LAKES PH 1	*********	
********PB [illegible]	*********	
WILKS MAURICE P & BEVERLEY R	[illegible]	[illegible]
[illegible] HX		
PAD: [illegible] WEMBLEY PL		
********CHAPMAN LAKES PH 3	*********	
********PB 54 PGS 47 & 48	*********	
TAZUDEEN NADIA F & LISA A	4,490.[illegible]	[illegible]
[illegible] HX		
PAD: [illegible] TALL MAPLE LOOP		
********CHAPMAN LAKES PH 4	*********	
********PB [illegible] PGS 15 & 16	*********	
LOPEZ JULIO & VERONICA	[illegible]	[illegible]
[illegible] HX		
PAD: [illegible] TALL MAPLE LOOP		
********CYPRESS PREAT AT THE ENCLAVE	*********	
********PB 57 PGS [illegible]	*********	
********PALM [illegible]	*********	
ROBERTS WILLIE M	4,[illegible]	[illegible]
[illegible]		
PAD: [illegible] PEG LEAF CT		
[illegible] SEC [illegible] TWP 21 RNG [illegible]		
YATES A LAFON JR & RUTH H	[illegible]	[illegible]
[illegible]		
PAD: [illegible]		
********HAMPTON	*********	
********PB [illegible]	*********	
ROBINSON MATTHEW		
[illegible] HX		
PAD: [illegible]		
LOT [illegible]		
SMITH FRANCES M	[illegible]	[illegible]
[illegible] HX		
PAD: [illegible] JAMES DR		
[illegible]		
ABERCROMBIE, DELORES [illegible]	[illegible]	[illegible]
MICKS HELEN B		
[illegible]		
STAFFORD DEBORAH B	[illegible]	[illegible]
[illegible]		
PAD: [illegible] SECURITY AVE		
S 100 FT OF [illegible]		
WILSON JOHN & VIVIAN	[illegible]	[illegible]
[illegible] HX		
PAD: [illegible] SOUTH ST		
2 ACRE HOMESTEAD		
WILSON JOHN & VIVIAN	[illegible]	[illegible]
[illegible]		
LOTS 25 & 26 [illegible] 1 ACRE		
SAMMONS LAWRENCE & MOZELLE	[illegible]	[illegible]
[illegible]		
MC CALL THELMA G	[illegible]	[illegible]
[illegible]		
PAD: EAST ST		
ELY ALBERT L	[illegible]	[illegible]
[illegible]		
PAD: [illegible] EAST ST		
SAMPLE [illegible]	[illegible]	[illegible]
[illegible] HX		
PAD: [illegible] SOUTH ST		
FT OF [illegible] ALLEY		
WELLS WILFRED	[illegible]	[illegible]
[illegible]		
PAD: JAMES DR		
[illegible]		
WELLS WILFRED	[illegible]	[illegible]
[illegible]		
PAD: JAMES DR		
SHOT FT OF LOT 41 [illegible]		
WELLS WILFRED	[illegible]	[illegible]
[illegible]		
PAD: 2020 JAMES & 2040 DR		
[illegible] HOMESTEAD		
WELLS WILFRED	[illegible]	[illegible]
[illegible] HX		
PAD: [illegible] JAMES DR		
[illegible] HOMESTEAD [illegible] LOT		

NAME - PARCEL NUMBER	TAXES DUE	SEQ. #
[illegible]	[illegible]	[illegible]
[illegible]		
[illegible]		
[illegible]	

NAME - PARCEL NUMBER	TAXES DUE	SEQ. #
ZUREIQ HOUSING CO	739.33	7,205
33-21-31-506-0000-0160		
PAD: 475 ZUREIQ PT		
ZUREIQ HOUSING CO	739.33	7,206
33-21-31-506-0000-0170		
PAD: 471 ZUREIQ PT		
ZUREIQ HOUSING CO	739.33	7,207
33-21-31-506-0000-0180		
PAD: 467 ZUREIQ PT		
ZUREIQ HOUSING CO	739.33	7,208
33-21-31-506-0000-0190		
PAD: 463 ZUREIQ PT		
ZUREIQ HOUSING CO	739.33	7,209
33-21-31-506-0000-0200		
PAD: 459 ZUREIQ PT		
ZUREIQ HOUSING CO	739.33	7,210
33-21-31-506-0000-0210		
PAD: 455 ZUREIQ PT		
ZUREIQ HOUSING CO	739.33	7,211
33-21-31-506-0000-0220		
PAD: 451 ZUREIQ PT		
SEC 34 TWP 21 RNG 31		
ABRIATICO JUAN J SR	48.15	7,212
34-21-31-300-0030-0060		
*******FOX RUN	********	
*******PB 18 PG 60	********	
FONG PAUL & DIANA C F	2,639.88	7,213
34-21-31-504-0000-0200 (HX)		
PAD: 3481 HARROW LN		
RAMIREZ MARIBEL	1,482.88	7,214
34-21-31-504-0000-0220 (HX)		
PAD: 3461 HARROW LN		
COLON MARVIN	1,067.29	7,215
34-21-31-504-0000-0230		
PAD: 3451 HARROW LN		
DE MARIA FRANK V	472.74	7,215
34-21-31-504-0000-0350		
PAD: 3460 HARROW LN		
DINER JAMES R & DORIS M	1,588.71	7,217
34-21-31-504-0000-0390		
PAD: 3471 SEMINOLE AVE		
*******HUNTERS RESERVE A CONDO	********	
*******PB 139 PGS 67 TO 97	********	
WALKER & TUDHOPE TRUSTEE	601.10	7,218
PRO		
34-21-31-505-0200-1080 (HX)		
PAD: 172 RESERVE CIR #108		
KILE BRUCE E & KAREN L	1,219.84	7,219
34-21-31-505-0300-1000		
PAD: 168 RESERVE CIR #100		
WINCH BOB & JANET	1,219.84	7,220
34-21-31-505-2300-1120		
PAD: 112 RESERVE CIR # 112		
PEREZ SERGIO &	1,172.12	7,221
CARDARELLI MARIA T		
34-21-31-505-1500-1000		
PAD: 114 RESERVE CIR #100		
BRODSKY STEVEN R & LINDA K	1,177.42	7,222
34-21-31-505-1900-1130		
PAD: 117 RESERVE #113 CIR		
THOMPSON GENEVIEVE A	1,171.42	7,223
34-21-31-505-2000-1010		
PAD: 121 RESERVE CIR #101		
*******WINTERS RESERVE 2 A CONDO	********	
*******PB 47 PGS 68 THRU 72	********	
MC LARNON TINA J	576.95	7,224
34-21-31-506-0000-2000 (HX)		
PAD: 160 RESERVE CIR #2		
BRAUN MONICA M &	2,343.34	7,225
BRAUN RUDOLF & ANA E		
34-21-31-506-0000-1080 (HX)		
PAD: 128 RESERVE CIR #108		
DAVID NICASIO M & VICTORIA G	1,227.55	7,226
34-21-31-506-2300-1050		
PAD: 133 RESERVE CIR #105		
*******WINTERS PARK	********	
*******PB 47 PGS 62 & 63	********	
VELEZ, FRINCIPE MAGGIE &	1,884.74	7,227
FRINCIPE JORGE L		
34-21-31-508-0000-0370		
PAD: 3812 HERITAGE OAKS CT		
*******EAST POINTE	********	
*******PB 51 PGS 88 THRU 90	********	
FRANCO MARYXA	2,367.39	7,228
34-21-31-511-0000-0010 (HX)		
PAD: 3605 KAYLA CIR		
ALBERTSON CYNTHIA & JOEL	2,077.50	7,229
34-21-31-511-0000-0600		
PAD: 3471 KAYLA CIR		
*******CARRIGAN WOODS	********	
*******PB 52 PGS 31 THRU 33	********	
KHAN FARHAN I	1,839.28	7,230
34-21-31-512-0000-0030 (HX)		
PAD: 558 CARRIGAN WOODS TRL		
PERACCHIO LORRAINE	402.63	7,231
34-21-31-512-0000-0410 (HX)		
PAD: 712 CARRIGAN WOODS TRL		
TAYLOR LINDA S	2,094.06	7,232
34-21-31-512-0000-0560 (HX)		
PAD: 597 CARRIGAN WOODS TRL		
SEC 35 TWP 21 RNG 31		
RICHARDSON CHARLES D & JULIE A	2,504.23	7,233
35-21-31-300-001F-0000 (HX)		
PAD: 2511 NAK NAK RUN		
(5 AC)		
STEPHENS KENNIS E & CYNTHIA A	877.74	7,234
35-21-31-300-001R-0000 (HX)		
PAD: 2605 NAK NAK RUN		
*******BRIGHTON PARK AT CARILLON	********	
*******PB 42 PGS 86 TO 89	********	
BARKSDALE JOHN III & CYNTHIA	2,394.[illegible]	7,235
35-21-31-502-0000-0650 (HX)		
PAD: 1506 QUEENSBAY CT		
*******HUNTERS STAND AT CARILLON	********	
*******PB 42 PGS 92 TO 93	********	
EWINFORD EDWARD W & AMY	2,706.34	7,236
35-21-31-503-0000-0060 (HX)		
PAD: 1545 HUNTER STAND RUN		
ALGAPALI FAISAL & INGRID E A	2,206.98	7,237
35-21-31-503-0000-0070 (HX)		
PAD: 1546 HUNTERS STAND RUN		
*******HERONWOOD AT CARILLON	********	
*******PB 42 PGS 94 TO 97	********	
PARKER VIVIAN C	2,580.41	7,238
35-21-31-504-0000-0180 (HX)		
PAD: 3519 SCOUTCAY LOOP		
MC CRAY MAGGIE & ROBERT	[illegible]	[illegible]
35-21-31-504-0000-0460 (HX)		
PAD: 3517 WRITHBURNE DR		
*******WINTHAMPTON AT CARILLON PB 4	********	
*******PB 42 PGS 98 TO 101	********	
BERRY JOSEPH E & JACKIE L	2,910.43	7,240
35-21-31-505-0000-0060 (HX)		
PAD: 3916 CARNABY DR		
WING HERNI EDDIE E & ORIKIN	1,116.[illegible]	7,24[illegible]
35-21-31-505-0000-0420		
PAD: 3354 HAMPSTEAD TER		
MC CASTLAIN STEPHEN L & SHARI	2,831.46	7,242
35-21-31-505-0000-0500 (HX)		
PAD: 3941 CARNABY TR		
*******CARILLON TRACT 101 AT	********	
*******PB 46 PGS 41 THRU 3[illegible]	********	
RIVERSS JOHN G & AMY L	2,412.[illegible]	7,243
35-21-31-[illegible]-0000-0470		
PAD: 3646 BEACONTREE PL		
NEGRON SIXTO & ALIA N	[illegible]	7,244
35-21-31-509-0000-[illegible] (HX)		
PAD: 3628 BEACONTREE PL		
MC CLUNG JENNIFER M & DANNY L	[illegible]	7,245
35-21-31-509-0000-0310 (HX)		
PAD: 3745 BEACONTREE PL		
ALVAREZ MIGUEL	[illegible]	7,246
35-21-31-509-0000-[illegible]		
PAD: 4642 DRAYTON LN		
GARDEN DAVA J	2,[illegible]	7,247
35-21-31-509-0000-1880 (HX)		
PAD: 4527 ROME LN		

NAME - PARCEL NUMBER	TAXES DUE	SEQ. #
*******REDBRIDGE AT CARILLON	********	
*******PB 47 PGS 21 THRU 23	********	
MATRON ROBERT A & CHARLENE A	3,646.90	7,248
35-21-31-510-0000-0180		
PAD: 3366 STERLING LAKE CIR		
VALENTINO NORBERT M & MARIE D	2,593.92	7,249
35-21-31-510-0000-0220 (HX)		
PAD: 3390 STERLING LAKE CIR		
WHITEHEAD PAMELA M &	2,323.23	7,250
WHITEHEAD JOSEPH M SR		
35-21-31-510-0000-0280 (HX)		
PAD: 3418 STERLING LAKE CIR		
LAWRES LARRY D	1,206.97	7,251
35-21-31-510-0000-0460 (HX)		
PAD: 3426 STERLING LAKE CIR		
*******CARILLON TRACT 107 AT	********	
*******PB 47 PGS 97 TO 99	********	
CLAUDE NICOLAS & MARIA	1,938.54	7,252
35-21-31-511-0000-0430 (HX)		
PAD: 3497 FOXCROFT CIR		
JAMES LUIN R & ELSA	1,906.93	7,253
35-21-31-511-0000-0870 (HX)		
PAD: 3522 FOXCROFT CIR		
SEC 36 TWP 21 RNG 31		
*******WOODLAND ESTATES	********	
*******[illegible] ACRE DEVELOPMENT 64 PARCELS	********	
*******ALSO IN 11-21-32	********	
ALEXANDER JOHN R	1,677.80	7,254
36-21-31-3AH-0010-0000		
PAD: 2331 RED EMBER RD		
SEC 01 TWP 21S RGE 32E BEG		
AUSBURN ROGER & DARCY	1,078.44	7,255
36-21-31-3AH-001H-0000		
PAD: SCRUB OAK TRL		
SEC 31 TWP 24S RGE 32E BEG		
WAXLER IAN R	817.92	7,256
36-21-31-3AH-001K-0000		
PAD: 2500 FAWN RUN		
SEC 26 TWP 21S RGE 31E BEG		
GALIS ANTHONY L & MURIEL A	1,445.95	7,257
GALIS HELAINE M		
36-21-31-3AH-002M-0000		
PAD: 3132 SCRUB OAK TRL		
SEC 31 TWP 21S RGE 32E BEG		
LOWRY THOMAS E	1,268.29	7,258
36-21-31-3AH-0170-0000 (HX)		
PAD: 2469 FAWN RUN		
SEC 36 TWP 21S RGE 31E W 1/2		
WAXLER IAN R &	2,465.09	7,259
WAXLER GEORGE		
36-21-31-3AH-0262-0000		
PAD: 2428 FAWN RUN RD		
SEC 36 TWP 21S RGE 31E BEG		
VENDETTA RICHARD M JR	2,899.84	7,260
36-21-31-3AH-0310-0000 (HX)		
PAD: 2272 RED EMBER RD		
SEC 36 TWP 21S RGE 31E BEG		
DUTTON GUINNIS & LAW	917.21	7,261
KAREN A & LAW LENNARD		
36-21-31-3AH-0350-0000		
PAD: RED EMBER RD		
SEC 36 TWP 21S RGE 31E BEG		
*******CARILLON TRACT 105 PH 1 AT	********	
*******PB 47 PGS 12 THRU 4[illegible]	********	
CHIORANDO JOHN	2,823.77	7,262
36-21-31-5MB-0000-1170 (HX)		
PAD: 2208 WESTBOURNE DR		
SEC 04 TWP 21 RNG 32		
HENDERSON FAYE O &	1,467.55	7,263
OLIVER HOWARD J III		
04-21-32-300-0040-0000		
SEC 05 TWP 21 RNG 32		
*******GENOVA WOODS SECTION 1	********	
*******5 ACRE DEVELOPMENT	********	
*******11 PARCELS	********	
POTTS JANICE M	3,766.23	7,264
05-21-32-301-001B-0000 (HX)		
PAD: 1963 GENOVA DR		
SEC 05 TWP 21S RGE 32E N 330		
FREEMAN ALPHONZAR	5,194.71	7,265
05-21-32-301-001F-0000 (HX)		
PAD: 1917 GENOVA DR		
SEC 05 TWP 21S RGE 32E S 330		
*******FLORIDA GROVES COS 1ST ADD	********	
*******TO BLACK HAMMOCK	********	
*******PB 2 PG 74	********	
CAMPOS LAURIE L	2,441.10	7,266
05-21-32-5CD-0000-008A (HX)		
PAD: 1569 N 426 SR		
BEG SW COR LOT 8 RUN N		
CENTER RICHARD L	1,984.81	7,267
05-21-32-5CD-0000-0180 (HX)		
PAD: 1275 HOWARD AVE		
LOT 18 (LESS E 312.34 FT) &		
MOULD RUSSELL S	1,004.35	7,268
05-21-32-5CD-0000-0230		
PAD: 1651 BARR ST		
W 1/2 OF LOT 23 FLORIDA		
TAYLOR MADISON & GINA M	526.81	7,269
05-21-32-5CD-0000-0470		
W 1/2 OF LOT 47 (LESS 1 ACRE		
STERN JAMES D & JANET E	498.25	7,270
05-21-32-5CD-0000-0490		
PAD: WALSH ST		
S 121.5 FT OF LOT 49		
PYECHA GARY M & LIDIA	1,766.65	7,271
05-21-32-5CD-0000-0610 (HX)		
PAD: 1550 MARSH RD		
PRITCH W LEROY & JANET	968.99	7,272
05-21-32-5CD-0000-065A		
PAD: FLORIDA AVE		
W 1/2 OF LOT 64 (LESS RD)		
BONO TERRI A	1,478.78	7,273
05-21-32-5CD-0000-080A		
W 1/2 OF LOT 80		
SEC 06 TWP 21 RNG 32		
*******BARKS 1ST ADD TO BLACK	********	
*******HAMMOCK	********	
*******PB 2 PG 81	********	
PISTROWSKI MICHAEL P	510.19	7,274
06-21-32-501-0000-001A		
PAD: HOWARD AVE		
W 1/2 OF LOT 1 H W BARKS 1ST		
WARRINGTON ARDEAN T & LINDA K	1,586.96	7,275
06-21-32-501-0000-0380 (HX)		
PAD: 1610 HARP ST		
E 93.5 FT OF LOT 8 (LESS E		
*******[illegible] ADDITION PLAT OF	********	
*******[illegible]	********	
*******PB [illegible]	********	
[illegible] & PATTY A	[illegible]	7,276
[illegible]		
PAD: HOWARD AVE		
N [illegible] FT OF LOT 1		
SEC TWP 21 RNG 32		
*******[illegible] ACRES	********	
*******[illegible] DEVELOPMENT	********	
*******[illegible] PARCELS	********	
MARTINEZ STEPHEN M	[illegible]	[illegible]
JAGLLERA LAKE PEBAJ		
[illegible]		
PAD: 1984 BOB WHITE TRL		
SEC 10 TWP 21S RGE 32E FROM		
[illegible] WA TRL	[illegible]	[illegible]
[illegible]		
PAD: [illegible] BOB WHITE TRL		
SEC [illegible] TWP 21S RGE 32E FROM		
AMERICAN TABERNARE INC	[illegible]	[illegible]
[illegible]		
PAD: 1104 BOB WHITE TRL		
SEC 10 TWP 21S RGE 32E FROM		
SEC 14 TWP 21 RNG 32		
GREEN QUENTIN L	290.06	[illegible]
10-21-32-000-0020-0000		
PAD: BRUMLEY RD		
SEC 15 TWP 21 RNG 32		
*******CHULA VISTA SEC 4	********	
*******[illegible] PLAT	********	

NAME - PARCEL NUMBER	TAXES DUE	SEQ. #
STAGG JOHN C III & MARY [illegible]	1,113.54	7,281
15-21-32-5UL-0000-0150 (HX)		
PAD: 1128 GROVELAND DR		
SEC 15 TWP 21S RGE 32E LOT		
KASTOR SIGVART N	1,241.72	7,282
15-21-32-5UL-0000-048A (HX)		
PAD: 2395 SNOWHILL RD		
PT OF LOT 48 DESC AS REC		
CROSSMAN STEPHEN & DORT	456.16	7,283
15-21-32-5UL-0000-049A		
SEC 15 TWP 21S RGE 32E PT OF		
KAPLAN STEVEN R & LINDA L	3,716.88	7,284
15-21-32-5UL-0000-1080		
PAD: 1433 CIRCLE LN		
SEC 15 TWP 21S RGE 32E LOTS		
MOHABIR CHANDRNARINE & ANJANI	2,424.42	7,285
15-21-32-5UL-0000-115A (HX)		
PAD: 1432 CIRCLE LN		
SEC 15 TWP 21S RGE 32E PT OF		
AKE DENNIS	1,494.23	7,286
15-21-32-5UL-0000-2010 (HX)		
PAD: 333 KIWANIS CIR		
SEC 15 TWP 21S RGE 32E LOT		
JONES DONNA L	2,293.98	7,287
15-21-32-5UL-0000-2370 (HX)		
PAD: 258 CLEARVIEW DR		
SEC 15 TWP 21S RGE 32E LOT		
FINARD ANTHONY A	1,767.32	7,288
15-21-32-5UL-0000-2380 (HX)		
PAD: 502 N NOBH CT		
SEC 15 TWP 21S RGE 32E LOT		
SEC 16 TWP 21 RNG [illegible]		
TATRO VIRGINIA R	20.80	7,289
16-21-32-300-0110-0000		
PAD: SNOW HILL RD		
(5 AC)		
SEC 17 TWP 21 RNG 32		
STALEY MICHAEL M	941.45	7,290
17-21-32-300-003A-0000 (HX)		
PAD: 1585 WILLINGHAM RD		
BERG RICHARD F & L FI A	860.76	7,291
17-21-32-300-004B-0000 (HX)		
PAD: 1212 WILLINGHAM RD		
CARSON ROGER A & SHAWNA	996.44	7,292
17-21-32-300-004C-0000 (HX)		
PAD: 1200 WILLINGHAM RD		
FOWLER JOYCE M H	978.67	7,293
17-21-32-300-004E-0000 (HX)		
PAD: 1176 WILLINGHAM RD		
JOHNSON JUDY	656.48	7,294
17-21-32-300-004H-0000		
PAD: WILLINGHAM RD		
SEC 18 TWP 21 RNG 32		
POPKIN ERIC A	1311.43	7,295
18-21-32-300-003C-0000		
*******WILLINGHAM ACRES	********	
*******[illegible] ACRE DEVELOPMENT	********	
*******[illegible] PARCELS	********	
GILVIN ANN MARIE & BRYAN G	2,581.26	7,296
18-21-32-301-0000-0000 (HX)		
PAD: 2010 WILLINGHAM RD		
SEC 18 TWP 21S RGE 32E BEG		
*******SANCTUARY PHASE 1 VILLAGE 6	********	
*******PB 58 PGS 60 - 64	********	
*******PART OF 17-21-32-300-0040-0000	********	
MOORELAND MICHAEL H	[illegible]	7,297
18-21-32-SPY-0000-[illegible]		
PAD: 3490 ROSEMALLOW LOOP		
SEC 19 TWP 21 RNG 32		
CHURCH HOPE COMMUNITY OF	1,727.32	7,298
ORLANDO INC		
19-21-32-301-0040-00007		
PAD: E 434		
*******RIVERSIDE AT TWIN RIVERS UN 3	********	
*******PB 46 PGS 78 THRU 84	********	
SANTIAGO CARLOS M & DOURDES M	1,8[illegible]	7,299
19-21-32-501-0000-3950 (HX)		
PAD: 1214 TWIN RIVERS BLVD		
PEREZ LUIS A & ZAIDA	1,333.75	7,300
19-21-32-501-0000-4740 (HX)		
PAD: 2944 HUNTERS LN		
*******RIVERSIDE AT TWIN RIVERS UN 3B	********	
*******PB 46 PGS 4 THRU 7	********	
FULLER DANIEL & ELLEN	2,599.21	7,301
19-21-32-501-0000-7250 (HX)		
PAD: 1361 TWIN RIVERS BLVD		
SETTECASE JOSEPH A	2,242.23	7,302
19-21-32-501-0000-7440 (HX)		
PAD: 3037 WOLFE CT		
YOUNG YTZHAK &	3,004.53	7,303
GOTTLIEB RACHEL		
19-21-32-504-0000-3510		
PAD: 1283 TWIN RIVERS BLVD		
*******RIVERSIDE AT TWIN RIVERS UN 4B	********	
*******PB 46 PGS 83 & 85	********	
FAHNESTOCK SCOTT A & LYNNE A	2,480.58	7,304
19-21-32-504-0000-6320 (HX)		
PAD: 1590 BAY CLUB RD		
BROZZO MICHAEL & MELODIE	1,494.23	7,305
19-21-32-504-0000-6450 (HX)		
PAD: 1575 BAY CLUB RD		
*******RIVERSIDE AT TWIN RIVERS UN 3	********	
*******PB 44 PGS 54 TO 58	********	
RODRIGUEZ HECTOR & YAMIL	1,172.60	7,306
19-21-32-5LS-0000-0730 (HX)		
PAD: 1642 RIVEREDGE RD		
*******RIVERSIDE AT TWIN RIVERS UN 3A	********	
*******PG 46 PGS 67 THRU 69	********	
RAMBO MICHAEL K	1,434.10	7,307
19-21-32-5LS-0000-1570 (HX)		
PAD: 2050 CROSSCREEK CT		
MARTINEZ IVETTE &	1,507.62	7,308
COLON AMILCAR		
19-21-32-5LS-0000-2250 (HX)		
PAD: 1671 RIVEREDGE RD		
DU BOSQ EDWARD & SARAH A	1,277.54	7,309
19-21-32-5LS-0000-2290 (HX)		
PAD: 1664 RIVEREDGE RD		
*******LIVE OAK RESERVE UNIT ONE	********	
*******PB [illegible] PGS 78 - 80	********	
*******PT 19-21-32-300-0250-0000 A	********	
PREECE FREDERICK J & TRACY E	707.19	7,310
19-21-32-5HM-0000-344V		
PAD: 3578 RED ASH CIR		
DANIEL ANGELA F & ROBERT P	1,384.14	7,311
19-21-32-5IM-0000-0620		
PAD: 1464 TWIN LEAF LN		
KILLING CAROLE A	1,807.[illegible]	7,312
[illegible]		
PAD: 3813 RED ASH CIR		
SCHAEFFER KAREN M & DAVID L	2,6[illegible].41	7,313
[illegible]		
PAD: 1584 CHERKERRY CT		
CRESENTE JOHN M	1,868.87	7,314
19-21-32-5IM-[illegible]		
PAD: 1588 CHERKERRY CT		
*******RIVERSIDE AT TWIN RIVERS UN 3C	********	
*******PB [illegible] PGS 4 THRU 6	********	
HURO MARGARITA &	1,069.15	7,315
[illegible]		
PAD: [illegible]		
VEGA LUIS & MARIA	2,137.64	7,316
[illegible]		
PAD: 3187 TOWN & COUNTRY PL		
THOMAS KAREN J	1,452.40	[illegible]
[illegible]		
PAD: 1604 BAY CLUB RD		
SEC 20 TWP 21 RNG 32		
*******LAKE IENELLE WOODS	********	
*******PB 37 PGS 67 TO 69	********	
ORTIZ IRENO & MILAGROS	640.96	7,318
[illegible]		
PAD: LAKE IENELLE DR		
BROWN KEVIN & JOAN	640.96	7,319
[illegible]		
PAD: LAKE IENELLE DR		
*******LAKE EVA ESTATES UNRECORDED	********	

NAME - PARCEL NUMBER	TAXES DUE	SEQ. #
*******PLAT	********	
ABBOTT RUDOLPH Z & SUSAN A	[illegible]	[illegible]
20-21-32-500-0000-0040		
PAD: LAKE EVA ESTATE RD		
SEC 20 TWP 21S RGE 32E LOT 4		
SEC 20 TWP 21 RNG 32		
FENTZ FRANZ H & PATRICIA A	3,436.28	7,321
21-21-32-500-0010-0000		
PAD: 757 KYLE CT		
FOSTER ERNESTINE J	[illegible]	[illegible]
21-21-32-400-001B-0000		
PAD: KYLE CT		
SAYRE ROBERT W & EDITH E	[illegible]	[illegible]
21-21-32-400-0110-0000		
*******LAKE CRESCENT SUBD	********	
*******PB 10 PG 85	********	
KALBERG BENJAMIN	[illegible]	[illegible]
21-21-32-500-0000-0040 SEC		
PAD: 459 CARLOS TR		
*******NORTH CHULUOTA	********	
*******PB 2 PG 34	********	
WALTERS JOEL &	455.43	7,325
21-21-32-5CF-0800-0100		
PAD: 2 E 1ST ST		
BAYNES MARY JO	129.12	7,326
21-21-32-5CF-0900-0060		
PAD: 121 E 1ST ST		
BITLUTZ F TRUSTEE	1,066.19	7,327
FBO		
21-21-32-5CF-0900-0080		
PAD: 101 E 1ST ST		
MILLER ERNEST E	[illegible]	7,328
21-21-32-5CF-0800-0010		
PAD: LINCOLN ST		
MILLER ERNEST E	[illegible]	[illegible]
21-21-32-5CF-0800-0020		
PAD: LINCOLN AVE		
HEATTER WILLIAM H	[illegible]	[illegible]
01-21-32-5CF-0800-0040		
PAD: LINCOLN AVE		
LOTS 6 & 7 BLK F		
EHLENFELD VAN E	121.33	7,331
01-21-32-5CF-0800-0060 (HX)		
PAD: 431 LANGFORD DR		
LOTS 8 & 9 & 1/2 BLK F		
MILLER ERNEST E	[illegible]	7,332
21-21-32-5CF-0800-0100		
PAD: DOUGLAS AVE		
BAILEY EDWARD R	828.77	7,333
01-21-32-5CF-0800-0120 (HX)		
PAD: 381 LANGFORD DR		
LOTS 12 & 13 BLK J		
MOSS GEORGE & BARBARA	143.68	7,334
21-21-32-5CF-1100-0040		
LOTS 4 & 5 & 15 & OF SF 419		
MOSS GEORGE L & BARBARA L	1,412.14	7,335
21-21-32-5CF-1100-0110		
PAD: 139 W 419 CT		
LOTS 11 & 12 (LESS RD) BLK 11		
MOSS GEORGE & BARBARA	78.64	7,336
21-21-32-5CF-1100-0130		
LOTS 17 18 & 19 W OF SR 419		
CROUCH MITCHELL J JR & GINA A	1,654.30	7,337
21-21-32-5CF-1500-0070 (HX)		
PAD: 200 E 1ST ST		
LOTS 5 & 6 BLK 15		
COLON LUIS H &	1,956.58	7,338
LUNA SYLVIA R L		
21-21-32-5CF-2000-0090 (HX)		
PAD: 295 AVENUE F		
BAKER JAMES R & PATRICIA A	181.57	7,339
21-21-32-5CF-2400-0140 (HX)		
PAD: 451 E 3RD ST		
RIMEL RONNIE J	167.21	7,340
21-21-32-5CF-2400-0170		
PAD: W 3RD ST		
ROBALL ROBERT F	809.01	7,341
21-21-32-5CF-2800-0110 (HX)		
PAD: 189 W 4TH AVE		
BROWN EUGENE L & [illegible]	494.42	7,342
21-21-32-5CF-2800-0080 (HX)		
PAD: 440 E 3RD ST		
WINTERS STEVEN &	998.09	7,343
WINTERS JAMES F		
21-21-32-5CF-3300-0010		
PAD: 860 E 3RD ST		
LESTER HEIDE G	552.14	7,344
21-21-32-5CF-3400-0140 (HX)		
PAD: 540 E 4TH ST		
LONG ROBERT C JR	578.59	7,345
21-21-32-5CF-3400-0210 (HX)		
PAD: 511 E 5TH ST		
RIEPE RANDY E	729.79	7,346
21-21-32-5CF-3500-0010 (HX)		
PAD: 470 E 4TH ST		
HANCOCK RONALD C & BRENDA	480.72	7,347
21-21-32-5CF-4100-0010		
PAD: 414 SR		
LOTS 1 2 & 3 (LESS RD) BLK 48		
CAPPI HOMES CORP	200.40	7,348
21-21-32-5CF-4100-0140		
98.20 FT OF W 100 FT OF LOT		
CLONINGER EVELYN & TR	54.65	7,349
21-21-32-5CF-4100-0190		
PAD: W 5TH AVE		
LOTS 16 17 & 18 BLK 41		
WINTERS JAMES F &	1,103.41	7,350
WINTERS STEPHEN W		
21-21-32-5CF-4300-0100		
PAD: 111 E 6TH ST		
STEVENS CHRIS & CAROL	137.11	7,351
21-21-32-5CF-4400-0150 (HX)		
PAD: 461 E 6TH ST		
WRIGHT SANDRA D	1,089.44	7,352
21-21-32-5CF-4500-0120 (HX)		
PAD: 241 E 7TH ST		
THOMAS T TRUST INC &	[illegible]	7,353
MORSEL CHARLES W ET AL		
21-21-32-5CF-4600-0010		
PAD: LAKE DR		
N 1/2 OF LOT 1 BLK		
MARTIN LAMAR E	[illegible]	7,354
[illegible]		
PAD: [illegible]		
LOTS [illegible] BLK [illegible]		
SCHERRYBERRY [illegible]	[illegible]	7,355
[illegible]		
PAD: [illegible]		
[illegible]		
OCASIO CARLOS M	[illegible]	[illegible]
GARZ WALLYKA		
21-21-32-5CF-[illegible]		
PAD: 140 E 8TH ST		
[illegible]		
[illegible]		
[illegible]

NAME - PARCEL NUMBER	TAXES DUE	SEQ.
34-21-32-300-0048-0000		
********PICKETT DOWNS	*********	
********PB 29 PGS 19 TO 21	*********	
NIRO CHRISTOPHER J & DENISE M	3,416.15	7,442
34-21-32-501-0000-0010 (HX)		
PAD: 2656 MOUNT ROYAL PL		
BOOTT KEVIN D & MONIKA K	4,182.29	7,443
34-21-32-501-0000-0130 (HX)		
PAD: 2360 SULTAN CIR		
BURDETTE DOUGLAS F & ELAINE P	3,418.04	7,444
34-21-32-501-0000-0280 (HX)		
PAD: 1236 GALLANT FOX WAY		
********KILLARDE BY THE LAKE	*********	
********PB 42 PGS 17 TO 40	*********	
WEST RONALD L	6,644.59	7,445
34-21-32-502-0000-0250 (HX)		
PAD: 2500 KILDARE DR		
MCCLEAN WINSTON A R & EULEN	3,640.26	7,446
34-21-32-502-0000-0490 (HX)		
PAD: 2481 KILDARE DR		
MAENSIVE JOHN & MAUREEN	4,034.85	7,447
34-21-32-502-0000-0620 (HX)		
PAD: 826 N BELFAST PL		
********PICKETT DOWNS UNIT 2	*********	
********PB 32 PGS 9 TO 11	*********	
PAAP RAAD H & ANDREA V	2,883.41	7,448
34-21-32-502-0000-1520 (HX)		
PAD: 2707 PICKETT DOWNS DR		
SEC 34 TWP 21 RNG 32		
BURDETTE DOUGLAS F	701.44	7,449
35-21-32-300-0050-0000		
********JACKSON ESTATES	*********	
********5 ACRE DEVELOPMENT	*********	
********6 PARCELS	*********	
ROSLIFE GEORGE W JR &	2,908.52	7,450
WEAVER SUSAN A		
35-21-32-301-001A-0000 (HX)		
PAD: 2870 CURRYVILLE RD		
SEC 35 TWP 21S RGE 32E		
********LAKE PICKET ESTATES	*********	
********5 ACRE DEVELOPMENT 48 PARCELS	*********	
********ALSO IN 36-21-32	*********	
MELTON ROBERT W TRUSTEE	3,511.52	7,451
FBO ROBERT W & LORITA J MELTON		
35-21-32-3AY-001D-0000		
PAD: 2401 CURRYVILLE RD		
SEC 35 TWP 21S RGE 32E BEG		
PARK MICHAEL D & SUZANNE D	2,957.79	7,452
35-21-32-3AY-003T-0000 (HX)		
PAD: 2435 MILLS CREEK RD		
SEC 35 TWP 21S RGE 32E BEG		
BATTLER LOUIS S	2,446.18	7,453
35-21-32-3AY-004B-0000 (HX)		
PAD: 2441 MILLS CREEK RD		
SEC 35 TWP 21S RGE 32E BEG		
********LAKE PICKET ESTATES PHASE 3	*********	
********5 ACRE DEVELOPMENT	*********	
********24 PARCELS ALSO IN SEC 36	*********	
KAUFFER RONALD & MARSHA	3,228.08	7,454
35-21-32-3AN-0085-0000 (HX)		
PAD: 2401 MILLS CREEK RD		
SEC 35 TWP 21S RGE 32E BEG		
WILLIAM C KEVIN & CONNIE W	2,[illegible]	7,455
35-21-32-3AN-016A-0000		
PAD: 2921 SADDLEBRED TR		
SEC 35 TWP 21S RGE 32E		
********PICKETT DOWNS UNIT 4	*********	
********PB 30 PGS 85 TO 87	*********	
ROCHE BRIAN & PILAR M	1,647.95	7,456
35-21-32-501-0000-1910		
PAD: WASSUM TRL		
GUAIRADO ALFREDO	1,[illegible]	7,457
35-21-32-501-0000-1940		
PAD: WASSUM TRL		
HEFF TAMMY & KEVIN	649.70	7,458
35-21-32-501-0000-1950		
PAD: WASSUM TRL		
WILKINS [illegible] & LINDA C	4,[illegible]	7,459
35-21-32-501-0000-2020 (HX)		
PAD: 2601 WASSUM TRL		
MAPP GRIMMER W III & JENNIFER	3,170.20	7,460
35-21-32-501-0000-2100 (HX)		
PAD: 2641 WASSUM TRL		
WILFRED ROBERT N	3,4[illegible]	7,461
35-21-32-501-0000-2150		
PAD: 2641 WASSUM TRL		
PARKER MICHAEL T &	6,739.86	7,462
PARKER YVONNE D CO-TRUSTEES		
35-21-32-501-0000-2360		
PAD: 2725 WARNER DR		
MOSS GEORGE L & BARBARA L	804.66	7,463
35-21-32-501-0000-2370		
PAD: WARNER DR		
GODDARD CHRISTOPHER C & MERRY	864.65	7,464
35-21-32-501-0000-2470		
PAD: 2067 WARNER DR		
CHIRBAUCH RICHARD J & KENRYSE	794.84	7,465
35-21-32-501-0000-2470		
PAD: WARNER DR		
KAPLAN DAVID L	865.50	7,466
35-21-32-501-0000-2530		
PAD: 2546 WASSUM TRL		
EDWARD JAMES & CHRISTINE	2,608.72	7,467
35-21-32-501-0000-2560 (HX)		
PAD: 2545 BRYANT LN		
BIRGO JOSEPH P	4,410.70	7,468
35-21-32-501-0000-2610		
PAD: 2590 WASSUM TRL		
SEC 35 TWP 21 RNG 32		
WHITAKER BRENDA J & JESSE D	[illegible]	[illegible]
35-21-32-3AN-0010-0000		
PAD: 2462 CURRYVILLE RD		
10 AC		
WHITAKER DON A & BRENDA J	[illegible]	[illegible]
35-21-32-3AN-001P-0000 (HX)		
PAD: 2446 CURRYVILLE RD		
WILLIAM C KEVIN & CONNIE W	[illegible]	[illegible]
35-21-32-3AN-016A-0000		
PAD: 2445 PANDORA LN		
SEC 35 TWP 21S RGE 32E		
********SANFORD, TOWN OF	*********	
********PB [illegible]	*********	
********LT 145 [illegible]	*********	
[illegible]	[illegible]	[illegible]
[illegible] BAY AVE (2001 TAX)		
COMMUNITY IMPROVEMENT ASSN OF	1,506.54	7,601
SEMINOLE CO INC		
25-19-31-5A0-0110C-0000		
PAD: 6101 PINE AVE (2001 TAX)		
ALL BLK 13 TR C TOWN OF		
SEC 25 TWP 19 RNG 30		
********ACADEMY MANOR UNIT 02	*********	
********PB 06 PG 24	*********	
REPPERT WILLIAM C DR	[illegible]	[illegible]
25-19-31-5A0-0110-0000 (HX)		
PAD: 210 VALE DR (2001 TAX)		
SEC 25 TWP 19 RNG 30		
********TWENTY WEST	*********	
********PB 15 PG 16	*********	
HARTSOCK [illegible] & DOROTHY D	[illegible]	[illegible]
25-19-31-5A0-0110-0000 (HX)		
PAD: 1000 HARTWELL AVE (2001 TAX)		
SEC 25 TWP 19 RNG 30		
********SHADOW WOOD	*********	
********PB 17 PGS 61 TO 63	*********	
FERRET JULIAN D & CATHY M	1,[illegible]	[illegible]
25-19-31-5A0-0110-0000		
PAD: 1117 SUNSET DR (2001 TAX)		
SEC 25 TWP 19 RNG 30		
********CRYSTAL LAKE ESTATES	*********	
********PB [illegible]	*********	
POWERS ALFRED J	[illegible]	[illegible]
25-19-31-5A0-0110-0000 (HX)		
PAD: 1101 SUNSET DR (2001 TAX)		
SEC 25 TWP 19 RNG 30		
********CYPRESS LAKES UNIT 1	*********	
********PB [illegible]	*********	

NAME - PARCEL NUMBER	TAXES DUE	SEQ.
[illegible]	[illegible]	[illegible]
34-21-32-501-0000-0280 (HX)		
PAD: 942 N JERICO TR (2001 TAX)		
SEC 28 TWP 21 RNG 32		
********HYDE PARK	*********	
********PB 14 PGS 18 TO 19	*********	
HOYT ROBERT E & LINDA G	2,140.07	7,616
26-21-30-5TE-0000-0530 (HX)		
PAD: 7135 ASH PARK [illegible] (2001 TAX)		
SEC 23 TWP 21 RNG 30		
********DOMMERICH HILLS 5TH ADD	*********	
********PB 14 PG 75	*********	
BATTLE ALICE R & RALPH L	1,105.81	7,617
28-21-30-552-0A00-0210		
PAD: 2595 MODAC TRL (2001 TAX)		
E 126.5 FT OF LOT 2 BLK A		
SEC 28 TWP 21 RNG 30		
********TWIN RIVERS SEC 7	*********	
********PB 47 PG 9 TO 4	*********	
THOMAS RODNEY K & JAMBERTA E	726.47	7,618
29-21-31-501-0000-0910 (HX)		
PAD: 2437 POINT O W CIR (2001 TAX)		
SEC 29 TWP 21 RNG 31		
********LAKE MILLS SHORES	*********	
********PB 13 PGS 11 [illegible]	*********	
BLACKWELL PARK		
[illegible] (HX)		
[illegible] JAMELLIA ST (2001 TAX)		
SEC [illegible] TWP [illegible] RNG [illegible]		
********PICKETT DOWNS UNIT 4	*********	
********PB [illegible]	*********	
BIRGO JOSEPH P	[illegible]	[illegible]
35-21-32-501-0000-2610		
PAD: 2590 WASSUM TRL (2001 TAX)		

PERSONS WITH DISABILITIES NEEDING ASSISTANCE TO PARTICIPATE IN ANY OF THESE PROCEEDINGS SHOULD CONTACT THE OFFICE OF THE TAX COLLECTOR 48 HOURS IN ADVANCE OF THE MEETING AT 407-665-7601

RAY VALDES
TAX COLLECTOR
SEMINOLE COUNTY, FLORIDA

Only $34 Buys you a 1 year subscription plus a

AUTOGRAPHED BASEBALL

BY SANFORD NATIVE

DAVID ECKSTEIN,

STARTING SHORTSTOP FOR THE WORLD CHAMPION ANAHEIM ANGELS

Baseball Special

With the start of the baseball season, follow all the local Major Leaguers in the Seminole Herald. In addition, get the latest news on future Big Leaguers with the best coverage of the local baseball scene.

Buy a year's subscription to the Herald for $34 and Receive a baseball signed by Sanford native David Eckstein, starting shortstop for the World Champion Anaheim Angels.

Stop by the Seminole Herald and sign up for your year's subscription and receive your autographed baseball.

NAME _____

ADDRESS _____

CITY _____ STATE _____ ZIP _____

PHONE _____

Expires 5/30/03 Only While Quantities Last

Come by the Seminole Herald at 300 N. French Ave., Sanford to pay for your 1 years subscription and receive your autographed baseball FREE.

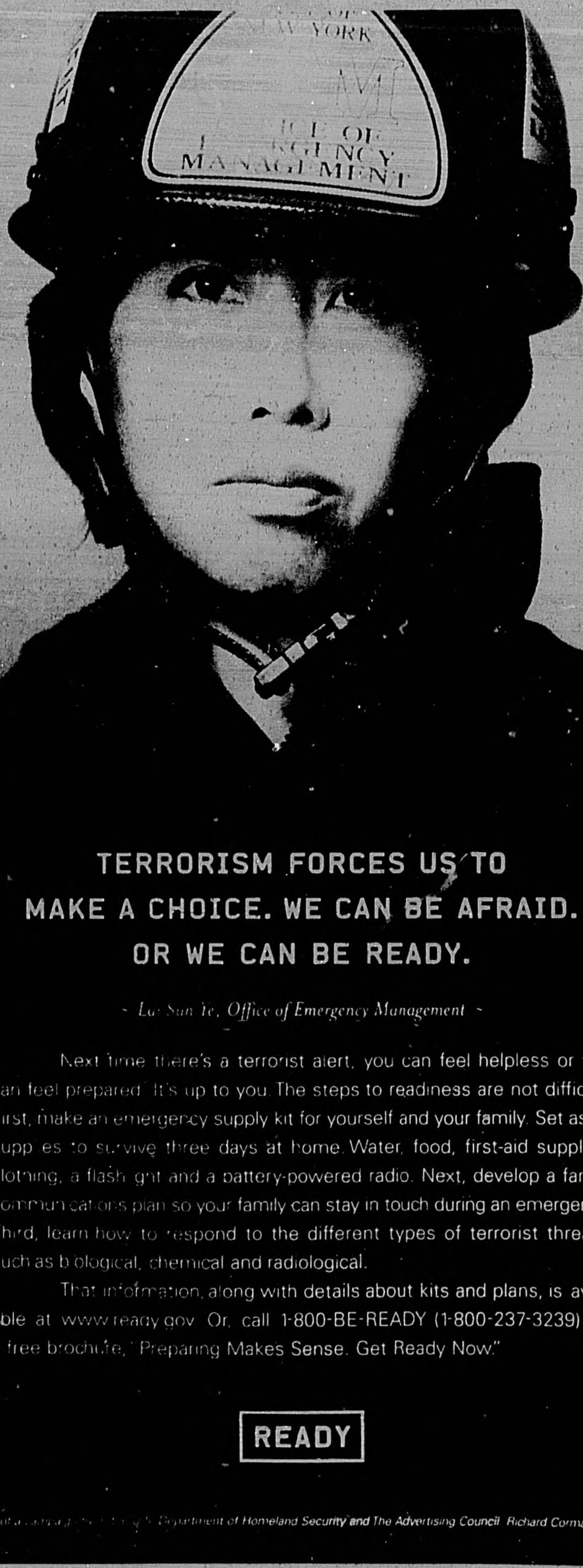

TERRORISM FORCES US TO MAKE A CHOICE. WE CAN BE AFRAID. OR WE CAN BE READY.

- Lee Sun Ye, Office of Emergency Management -

Next time there's a terrorist alert, you can feel helpless or you can feel prepared. It's up to you. The steps to readiness are not difficult. First, make an emergency supply kit for yourself and your family. Set aside supplies to survive three days at home. Water, food, first-aid supplies, clothing, a flashlight and a battery-powered radio. Next, develop a family communications plan so your family can stay in touch during an emergency. Third, learn how to respond to the different types of terrorist threats, such as biological, chemical and radiological.

That information, along with details about kits and plans, is available at www.ready.gov. Or, call 1-800-BE-READY (1-800-237-3239) for a free brochure, "Preparing Makes Sense. Get Ready Now."

READY

Ad Council

Part of a campaign from the U.S. Department of Homeland Security and The Advertising Council. Richard Corman, Photographer