MIDWEEK

THE SEMINOLE HERALD

MAY 21 2003

99th YEAR | No. 77
Copyright © 2003 The Seminole Herald
Sanford, Florida

50¢

www.seminoleherald.com



Champions!

The Seminole Community College baseball team won its first-ever State Championship on Tuesday, closing out a perfect 5-0 run through the tournament with a 6-4 victory over Okaloosa-Walton Community College at Osceola County Stadium.

See Sports, Page 1B

Honoring our troops:

Kuykendall deployed to Iraq

Marine Corps 1st Lt. Robert L. Kuykendall, son of Cathy O. Kuykendall of Winter Park and James R. Kuykendall, Jr., of Orlando, is currently deployed in support of Operation Iraqi Freedom

He is assigned to the 26th Marine Expeditionary Unit, based in Camp Lejeune, N.C. Kuykendall. Kuykendall is one of more than 4, 000 Pacific Fleet Sailors and Marines who deployed aboard the ships of the USS Iwo Jima Amphibious Ready Group.

The majority of Marines and Sailors in Kuykendall's unit have safely returned to the ships of the USS Iwo Jima Amphibious Ready Group from Mosul, Iraq, as Operation Iraqi Freedom continues to transition to humanitarian missions.

Kuykendall's unit is an expeditionary intervention force with the ability to rapidly organize for combat operations in virtually any environment. MEUs are composed of more than 2, 000 personnel and are divided into an infantry battalion, aircraft squadron, support group and command element. With this combination, Kuykendall's unit supplies and sustains itself for quick mission accomplishment and for clearing the way for follow-on forces.

Kuykendall is a 1994 graduate of Winter Park High School in Winter Park. He joined the Marine Corps in February 1999.

Seminole Smile

Leigh Ann Clowney — Seminole High School student and cast member of "Sanford Voices"

Index

Business	4A-5A
Classified	4B-6B
Crossword	6B
Dear Abby	2A
Legals	3B
Obituaries	3A
Police Log	2A
Sports	1B-2B

City grants incentives to local business

By Jamie J. Anderson-Potter
Staff Writer

Florida Extruders plans to expand facilities and add 155 new jobs by 2005

SANFORD – Sanford Commissioners voted Monday to award one of the largest incentive packages in the city's history to Florida Extruders International, Inc.

The incentive package with the manufacturing firm will be in the amount of $150,000. This amount is comprised of a cash incentive of $94,510, plus up to $55,490 in waived permit and review fees such as site and engineering plan reviews, and site development and building permits.

The Commission will delegate $39,000 of the funds from the Economic Development Trust during this fiscal year. In order to forego transferring $60,000 from the General Fund Reserve to accommodate the incentive package, the remaining $55,510 will be subject to the availability of funds in the coming year.

"We don't want to go into the general funds," said Commissioner Kevin Hipes.

In order to receive the funds, Florida Extruders must build its new location within Sanford city limits and must enter into a Jobs Growth Incentive Agreement with the city. However, Commission still holds the right to forego the additional $55,510 if funds are not available in next year's budget.

"We can't obligate next year's funds," said Mayor Brady Lassard.

Another stipulation to the distribution of money is that the Seminole County Board of County Commission approves a resolution on May 27 to match the funds.

The company, which manufactures extruded aluminum products for outdoor pool enclosures, screened porches and window frames, is currently located in Sanford. However, the group is looking to build a 224,000 square foot manufacturing and distribution facility, with the possibility of a 200,000 square foot add-on.

The group is currently evaluating sites within Sanford and the rest of the southeast to accommodate this project. The capital investment by the company for this project is an estimated at $11.5 million.

If the company chooses a site in Sanford,

See Incentives, Page 7A

City OKS townhouse project

By Jamie J. Anderson-Potter
Staff Writer

SANFORD — Attorney and developer Berry J. Walker is one step closer to making his dream of Magnolia Club, a residential townhome community in Sanford, a reality.

Monday, during the first of two public hearings regarding the proposed 25.5-acre site, Sanford City Commission voted unanimously to allow construction of the 114-unit townhome community.

"If I convinced Commissioner Woodruff then I feel I have accomplished something," said Walker. "He is a good man who votes his heart and conscious. He tends to be conservative on wetland issues.

"I was happy and pleased with the Commission's vote," he added. "There is no reason this project shouldn't be built and I look forward to developing it. I hope the city and neighbors will embrace it."

The Commission's decision came after months of debate on the issue.

"City commissioners did their homework and made an informed decision based on asking the right questions," said Walker.

The property, located west of Mellonville Avenue and east of Sanford Avenue on Andrews Road, is currently owned by Rebecca and Ken Burke and is the site of two single-family homes.

The Burke's neighbors, which include residents of Rose Hill and Baker's Crossing communities, were concerned that the development would hinder their way of life, specifically causing drainage and traffic problems.

Based on the resident's concerns, the city hired an outside consultant, Orlando-based Civil Engineering Group, Inc., to analyze these issues.

The CEG engineers found that Magnolia Club would not cause adverse impacts on water drainage or roadways in the area. In fact, the community of Rose Hill is currently having drainage problems and Walker has agreed to development Magnolia Club in such a way that will reduce the existing problem by 78 percent.

City staff also found the development to be consistent

See Project, Page 7A

Journey's End ...

but another one begins

A note to U.S. troops in Iraq

Sergio Gabil holds up a U.S. flag that was on his car during an 8,000-mile journey. The Lake Mary resident traveled throughout the South, gathering support for U.S. troops in Iraq.

Herald photos by Tommy Vincent

After 8,000 miles, Gabil returns to Lake Mary

By Michelle Joria
Managing Editor

Last month, Sergio Gabil left Lake Mary on a mission. His goal was to meet as many people as possible and have them sign a petition in support of the men and women sent to the Middle East for Operation Iraqi Freedom.

Last week, the Lake Mary resident returned from his journey. After traveling more than 8,000 miles and collecting thousands of signatures, Gabil said he is now ready to meet President George Bush and present him with his petition.

"Once I have organized a group, I am going to ask the president for an appointment," Gabil said. "I can't see him saying no to this. He will be receiving something from thousands of people — from teachers to policemen and firemen to children."

Gabil, an immigrant from Costa Rica, came up with the idea for the petition while watching the events in Iraq unfold on television. As a veteran, he wanted to do something to show his support for the troops,

Sergio Gabil shows off two posters signed by U.S. troops stationed at Fort Bliss.

See Journey, Page 7A

Office of Elections relocation approved

By Jamie J. Anderson-Potter
Staff Writer

SANFORD — Seminole County Commissioners voted 4-1 Tuesday to approve a lease agreement that will relocate the Supervisor of Elections office to the Orlando Sanford International Airport.

"I'm very pleased," said Sandra "Sandy" Goard, supervisor of elections. "I feel like I did when I recommended that we go from using a punched card system to an optical card system. I'm very thankful that they [the commissioners] see the need to provide space to conduct the elections in a proper manner in Seminole County."

> "We're not dealing with rocket science. We could get by with less."
>
> Carlton Henley
> Seminole County Commissioner

The new location would provide Goard and her staff with approximately 18,168 square feet of office and warehouse space. This is more than double their current location in downtown Sanford.

Commissioner Carlton D. Henley, however, voted against the lease agreement stating, "I believe the size could be reduced.

"We're not dealing with rocket science," he added. "We could get by with less. Furthermore, we're taking people out of downtown Sanford."

According to Goard, although the original floor plan was an estimated 20,000 square feet, she was able to review the space allocations and reduce that by nearly 3,000 square feet.

"I've worked in this office for many years and with the new things that are approaching we do have a need for the extra space," said Goard. "

I did go back and reduced it as much as I could in order to have the space to stage an election. We just can't reduce it any more."

The lease agreement between the county and the Sanford Airport Authority is for 10 years,

See Office, Page 7A

Paulucci inducted to Hall of Fame for devotion to family and community

From Staff Reports

Lois Mae Trepanier Paulucci was recently inducted into the city of Duluth, Minnesota's Hall of Fame for her devotion to family values and a determination to improve community resources to better serve families.

Paulucci, wife of local businessman Jeno Paulucci, is the 78th person selected for induction into the Hall of Fame. Each year, only one person is selected for the Hall based on that person's lifetime volunteer service to the community.

Jeno Paulucci was inducted into the Hall of Fame in 1962.

"She deserves it more now than I ever did then," Jeno Paulucci said of his wife's induction.

Lois Paulucci was nominated for the honor by Ronald DeGrio of the Duluth Planning Commission. DeGrio cited Paulucci's "dedication to creating opportunities to help protect families from danger, abuse and hunger, recognizing the family as the foundation of a progressive, compassionate and secure society."

Paulucci

"She has consistently dedicated herself to helping an extended family of Duluthians from all walks of life, most of whom have never known about the wonderful deeds she has done on their behalf," DeGrio added.

One of the examples cited included the recently completed Bayfront Festival Park in downtown Duluth, which Paulucci energized for the community with a $3 million contribution and insisted that Duluthians receive what they wanted in their park.

"Lois Paulucci provided the motivation and the means to establish Festival Park to create an accessible family-oriented recreation-entertainment complex," DeGrio said.

Through Luigino's Inc., owned by the Paulucci family, she also conceived and established a "Free Food for the Needy" program specifically dedicated to Duluth area families, similar to an ongoing program conducted over the past decade in Sanford and Seminole County.

For years, the name Trepanier Hall (her gift honoring her parents) on the Duluth YWCA residence hall has been the only visible example of her commitment to helping others. She served for several years on the Board of Directors of Woodland Hills Home and is a silent benefactor for the Northland

See Paulucci, Page 7A

4 Days Only!

WED. thru SAT. May 14-17th

Super DOUBLE Manufacturer's COUPONS

Bring us any Manufacturer's Coupon, for items carried in our stores, and we will Double the Face Value of that coupon up to $2 in total savings. Sales limited to stock on hand. No rainchecks. Good 4 days only, May 14-17, 2003. As an example, a Manufacturer's Coupon that saves you 50¢ on Tylenol, from Sunday's Paper, will be Doubled to SAVE YOU $1.00 and you will see your $1.00 savings on your register receipt. This offer applies ONLY to valid MANUFACTURER'S COUPONS. DOES NOT APPLY TO ECKERD COUPONS. Manufacturer's Coupons valued at more than $1 and less than $2 will be rounded up to $2 in savings. Manufacturer's coupons valued at $2 or more will be redeemed at face value. Savings amounts cannot exceed the price of the item. Alcohol and Tobacco products are excluded. "FREE" Coupons are excluded.

Manufacturer's Coupon Face Value		Eckerd Match May 14-17 Only		YOU SAVE!
35¢	+	35¢	=	70¢
50¢	+	50¢	=	1.00
1.00	+	1.00	=	2.00
1.50	+	50¢	=	2.00

Mfg. Coupons valued between $1 and $2 will be rounded up to $2

Coupons valued at $2 or more will be redeemed at face value

- Coupons up to $1 are Doubled.
- Coupons $1 - $2 are worth $2
- Coupons $2 and larger are Face Value.
- Quantity Rights Reserved.

ECKERD Get More!

R051403

FL_19

Obituaries

GEORGE MARCEL ALMONOR

George Marcel Almonor, 55, Jasmine Road, Casselberry, died Sunday, May 11, 2003.

He was born Feb. 29, 1948, in Dondon, Haiti. He was an electrician.

Survivors include wife, Marie F. Almonor, Casselberry; daughters, Marie Almonor, Sanford, Christine Almonor, Athela Almonor, Keshia Almonor, all of Casselberry; son, Emanuel Almonor, Casselberry; sister, Rose Germain, Bentwood, N.Y., Marie Pierre-Louis, Boca Raton, Jacqueline Townsend, Hauppauge, N.Y.; brother, Abdalah Almonor, Bentwood, N.Y., Max Almonor, New York; mother, Sylvie Almonor, Port Au Prince, Haiti; one granddaughter.

Banfield Funeral Home, Winter Springs, in charge of arrangements.

CONNIE M. BADOLATO

Connie M. Badolato, 94, Wingspan Way, Winter Springs, died Saturday, May 10, 2003, at Florida Hospital East in Orlando. She was born Sept. 11, 1908, in Brooklyn, N.Y. She was a retired seamstress. She was a member of the Italian American Social Club of Orlando and the I.T.A.M. Veterans Auxiliary Post 4 in Orlando.

Survivors include son, Gene T. Badolato, Winter Springs; daughters, Terry Giordano, Winter Springs, Joan Roche, Valley Stream, N.Y.; brother, Steve Toto, Belmore, N.Y.; sisters, Rose Bumnaro, Beverly Hills, Agnes Stumpf, Terry Andres, both of Summerset, N.J.; six grandchildren; eight great-grandchildren.

Funeral services will be held at 10 a.m. today at St. Stephens Catholic Church, 575 Tuskawilla Road, in Winter Springs, with Father George Dunne officiating. Interment will be at St. John's Cemetery in Middle Village, N.Y.

Banfield Funeral Home, Winter Springs, in charge of arrangements.

VIRNESE "CRICKET" CHAPMAN

Virnese "Cricket" Chapman, 35, Patrick Place, Sanford, died Thursday, May 8, 2003, at Central Florida Regional Hospital in Sanford. She was born April 16, 1968, and moved to Sanford more than 30 years ago. She was a homemaker and a member of Grace Apostolic Temple in Sanford.

Survivors include sons, Andrew Chapman, Alvin Chapman, both of Sanford; daughters, Antwanette Chapman, Anservion Chapman, both of Sanford; father, Harvey Lee "Otis" Chapman, Sanford; brother, Clinton Chapman, Sanford; sisters, Linda Chapman, Madison, Edith Chapman, Rochester, N.Y.

Visitation will be held 5-9 p.m. Friday at Sunrise Funeral Home Chapel, 900 Locust Ave., in Sanford. Funeral services will be held at 11 a.m. Saturday at Grace Apostolic Temple, 1712 Southwest Road, in Sanford, with Rev. Maurice D. Bennett officiating.

Care of Sunrise Funeral Home, Sanford, in charge of arrangements.

MARY FRANCES "TANCE" HARDY

Mary Frances "Tance" Hardy, 88, Grand Plaza Drive, Orange City, died Saturday, May 10, 2003, at Merrill Gardens in Orange City. Born Nov. 20, 1914, in Bloomington, Ind., she moved to the area 30 years ago. She was a Baptist. She was the founder of Deltona Extension Homemakers Club. She was also past president of Marion County Purdue Extension Homemakers Club, a member of the Satellite Club and a 50-year member of the Eastern Star in Southport, Ind. She enjoyed needlework, sewing and making candy.

Survivors include daughters, Gretchen Bower, Indianapolis, Ind., Bonita DiGiovanni, Deltona; three grandchildren; 12 great-grandchildren.

Memorial donations can be made to Hospice of Volusia or Flagler counties.

Baldauff Family Funeral Home/Crematorium, Orange City, in charge of arrangements.

TALMADGE V. "BUCK" METTS, JR.

Talmadge V. "Buck" Metts, Jr., 67, of Sanford, died Friday, May 9, 2003. He was born Jan. 30, 1936, in Lake Monroe. He graduated from Florida State University, where he was a running back on the football team, in 1957. He was captain of the team in 1956. After graduation, he returned to Sanford to begin his teaching career. He coached and taught at Colonial High School, Lyman High School, Chamberlain High School and Brooksville Hernando High School before returning to his alma mater, Seminole High School. He was a guidance counselor at Lakeview (Millenium) Middle School until his retirement in 1993.

Survivors include wife, Lois Barineau Metts, Sanford; son, Talmadge Metts, III, Sanford; daughter, Dapharie Metts, Sanford; sister, Minnie Lee Hannum, Panama City; four granddaughters.

A memorial service was held Tuesday at Brisson Funeral Home in Sanford.

Memorial contributions may be made to Hospice of the Comforter.

Brisson Funeral Home, Sanford, in charge of arrangements.

IDA K. MILLER

Ida K. Miller, 88, Lawrence Avenue, Deltona, died Sunday, May 11, 2003, at home. She was born in New York City, N.Y., and moved to the area 25 years ago. She was a payroll master for a manufacturing company. She was a member of the New York Empire State Club and a 25-year member of Temple Shalom.

Survivors include husband, Jack Miller, Deltona; sons, David Miller, Huntington, Long Island, N.Y., Barry Miller, Plantsville, Calif.; brothers, Irvin Kaplan, Bronx, N.Y., Leo Kaplan, Brooklyn, N.Y.; 10 grandchildren; one great-granddaughter.

Baldauff Family Funeral Home/Crematorium, Orange City, in charge of arrangements.

RUTH S. SWANSON

Ruth S. Swanson, 87, of Winter Park, died Saturday, May 10, 2003. She was a graduate of Mount Holyoke College.

Survivors include husband, Chandler W. Swanson, Winter Park; daughters, Pamela Swanson, Altamonte Springs, Elizabeth Swanson, Marilyn Riley.

In lieu of flowers, contributions may be made to a charity of choice in Swanson's name.

Casey Hand Con-Parker Funeral Home, Winter Park, in charge of arrangements.

JAN T. WEBER

Jan T. Weber, 64, Birkdale Trail, Winter Springs, died Friday, May 9, 2003. She was born June 8, 1938, in Gainesville. She was a retired real estate agent.

Survivors include husband, Howard F. Weber, Winter Springs; sons, Michael Barber, Dale Barber, both of Oviedo, Paul Weber, Coral Springs, John Weber, Orlando, David Weber, Atlanta, Ga.; daughters, Deborah Weaver, Winter Springs, Claudia Estes, Seminole County; sister, Carol Ruthven, Cream Ridge N.J.; eight grandchildren.

Funeral services were held Monday at St. Stephens Catholic Church in Winter Springs, with Father John J. Bluett officiating. Interment followed at Glen Haven Memorial Park and Mausoleum in Winter Park.

Banfield Funeral Home, Winter Springs, in charge of arrangements.

Essence editorial director keynote speaker for MIS second anniversary

By Marva Hawkins
Herald Correspondent

Susan L. Taylor

Susan L. Taylor, editorial director for Essence magazine, will be the keynote speaker for Saturday's second anniversary celebration of Mothers of Incarcerated Sons Inc.

Taylor is the driving force behind one of the most celebrated, black-owned businesses of the past three decades. She is director of editorial operations for the magazine and the writer of the popular "In the Spirit," column, which appears in Essence monthly.

Through the column, she has made numerous public appearances and has traveled extensively throughout the world. She is an inspiration to millions of people, who see her as a living symbol of the award-winning magazine and the positive aspects of the African-American community it promotes.

Taylor also serves as executive producer of the Essences Awards, which is televised each year. She serves in a similar capacity for the annual Essence Music Festival, which brings chart-topping performers and more than 200,000 people to New Orleans during the Fourth of July. Her Essence Empowerment seminars, which bring together some of the most dynamic speakers, have become the highlight of the music festival.

A much sought after speaker, she is also the author of three books, including the perennially best selling "In the Spirit, the inspirational Writings of Susan L. Taylor," "Lessons In Living," and "Confirmation: The Spiritual Wisdom That Has Shaped Our Lives." The latter was co-authored by her husband, Khephra Burns.

In 2002, Taylor was inducted into the American Society of Magazine Editors (ASME) Hall of Fame. She has also received honorary doctorate degrees from Spelman College, Delaware State University, and the nation's first college for African-Americans, Lincoln University.

Taylor is an avid supporter of this weekend's host organization. The event is scheduled from 7:30 to 10:30 p.m. Saturday at the Disney Coronado Springs Resort. Tickets are $100 per person, and tables of 10 are available for $1,000.

For more information, call the MIS office at 407-389-1416. Sherry Grace is founder/director of the organization.

Banfield Funeral Home

Family Owned • Quality Service • Affordable Prices
THE CHOICE IS SIMPLE

Burial	Cremation	Transport Out Of State
$1495	$550	$795

Since 1989
420 W. SR 434 • Winter Springs
407-327-1500

GERALD B. HARDEN
6/21/60 - 5/10/01

Daddy,
It's been two years since you went away, but there isn't a day that goes by that we don't think of you! We wish you were still here and we love you with all our hearts.
Your girls, LaShonda Harden-Barnes & Jacqueline J. Harden

Historic Sanford Beauty

Home For Sale
Just reduced to $123,000
Completely renovated 2-bedroom, 1-bath in great location

Karen Faulkner, Realtor
Phone: 407-619-6170
karen.faulkner@coldwellbanker.com

ACE Hardware Stores
Pet Friendly Stores

BRISSON FUNERAL HOME

Seminole County's Most Experienced Funeral Home

A Combined Total Of 147 Years of Caring Service

Back row L to R: Ron Kershaw, Becky Wiggins, Lew McGann. Front row L to R: Shorty Smith and Bobby Brisson.

FULFILLING YOUR FUNERAL AND CREMATION NEEDS LOCALLY AND WORLDWIDE

905 Laurel Ave., Sanford
(407) 322-2131

Business

Seminole housing values are the highest in nine county region

A Seminole County developer told members of the Lake Mary Seminole Regional Chamber of Commerce recently that housing values in Seminole County are the highest in the nine county Orlando Metropolitan Statistical area (MSA) that encompasses Seminole, Orange, Osceola, Polk, Sumter, Lake, Marion, Brevard and Volusia Counties.

Rick Bavec, vice president and general manager at Lake Forest, the luxury community NTS Corp. is developing on SR 46 in north Seminole County, told chamber members that the average sales price of a home in Seminole County during the first quarter of this year — $180,000 — was almost seven percent higher than the average in Orange County, three times the average in Brevard County and higher than 75 percent of the homes sold in the region.

Bavec told the group that upscale community developers have helped to shape Seminole County as Central Florida's most desirable place to live, and thathas drawn employers.

"Quality residential development attracted affluent, well-educated hard working people to Seminole County who demanded superior schools, shopping, recreation and health care facilities and — surprise — those are the same elements employers look for when they relocate," Bavec said. "The end result is that we enjoy the best of all worlds here in Seminole County, an excellent place to live, work, learn and play.

"As a developer of what I consider to be the finest residential community in Seminole County, I am admittedly a little biased but as a careful, professional observer of the evolution of this county, quality residential development here, in my opinion, has been Seminole County's leading industry for most of the past 30 years."

Bavec said he foresees changes in residential community and development in this county.

"We probably could not maintain the numbers of new homes built for another three decades," Bavec said. "Within the next 10 to 12 years we will approach the point of population density that is ideal for a county our size, in a region like Central Florida, and as our property values keep vectoring upwards, it will become more expensive to move here and buy a new home and that will slow our growth rate."

Blake named Employee of the Month

Herald photo by Tommy Vincent

Interim City Manager Roger Dixon, left, present the city of Sanford's Employee of the Month award to Cedric Coleman. Coleman was nominated for the honor by Johnnie Blake, the utility operations manager. Blake cited Coleman's quick thinking and outstanding performance following a traffic collision he came upon. "Traffic started to accumulate at the scene," Blake wrote. "Cedric reviewed the scene and called for assistance through his city radio that would inform all emergency personnel of the location and possible injury status." Coleman began directing traffic, so emergency vehicles could access the scene. At one point, a person involved in the crash noted that one victim was trapped in a vehicle, which had caught fire. "He grabbed his fire extinguisher to put out the blaze," Blake wrote. "Once the blaze had been extinguished, he continued to spray down the vehicle," in case the fire restarted. "Cedric should be rewarded for his efforts and the knowledge he displayed this day. He continues to be an excellent employee and a great example for the city of Sanford."

Business Briefcases

Local agents earn spots on Top 100 list

Six Central Florida Coldwell Banker Residential Real Estate associates have received recognition as members of the company's Top 100 Florida Agents for 2002.

Earning the distinction based on gross sales commission income are: Michael Bierly and Susan Burton of the Longwood office; Barbara Brady of the Southwest Orlando office; David Francetic and Mick Night of the Winter Park office; and Jerry Guinn of the Orlando office.

Also, Brady, Burton, Guinn and Night were named to the Coldwell Banker Residential Real Estate International President's Premier group for their performance, representing the top one percent of sales associates worldwide, while Bierly and Francetic qualified for International President's Elite honors. President's Elite honorees represent less than 4 percent of Coldwell Banker Residential Real Estate sales associates worldwide.

"We are exceptionally proud of the hard work and dedication each of these individuals has shown during the past year," said Rod Clark, Central Florida Regional President. "In a year marked by outstanding results for our company, their superior performance deserves recognition with these honors."

Dave Brewer negotiates lease for industrial space in Sanford

Dave Brewer Properties, Inc. recently negotiated an expanded lease for 12,000 square feet of industrial space at 4150 St. Johns Parkway in Sanford.

Dave Brewer, founder and chief executive officer of the firm, said Kurt Anderson of Lake Mary Presidential Realty negotiated the lease agreement on behalf of Dave Brewer Properties. The tenant is Bruce Moole & Associates, manufacturers of fine cabinetry and furniture, who expanded its space from 9,000 to 12,000 square feet.

Stirling hires Jane Scrima at its Orlando Real Estate Showcase Center

Stirling International Realty, Inc. which operates real estate showcase centers at Heathrow, Alaqua, Seminole Town Center, Winter Park Village, Oviedo, Dr. Phillips and downtown Orlando, has recently named Jane Scrima sales professional for its downtown Orlando center.

Roger Soderstrom, founder and owner of Stirling, said Scrima has 18 years of sales experience in the Central Florida market. An experienced traveler, Scrima has keen knowledge of simplifying the relocation process and identifying customers' needs. She is a member of the Orlando Regional Realtor Assn., Florida Assn. of Realtors and National Assn. of Realtors.

See Briefcases, Page 5A

BUSINESS GALLERY

"Support These Local Businesses"

Omega Casket Co.
Factory Direct
Solid Hardwood Caskets
Beautifully hand-crafted and inspired by our skilled craftsman at very low prices.
Visit us on the web at: www.omegacaskets.com
WHOLESALE TO THE PUBLIC
• Select Hardwood • Crepe/Velvet Interior • Hand Crafted
FREE DELIVERY to all of Central Florida
To Any Location of Your Choice
Warehouse 407-688-2244

SUMMER THEATRE CAMP
Open to all children ages 4 to 17
3 week sessions, Monday-Friday 9:00AM-3:00 PM
June 2 - June 20 or July 14 - August 1
Learn: Acting, Voice, Movement, Makeup, Improv, Theatre Games
Work on a Final Production to be performed for family and friends
Call early to reserve your spot
Limited Availability
Children's Theatre of Florida
CFT Theatre Academy
Phone: 407-302-8191
Fax: 407-302-8783
Email: cftheatre@aol.com
"Bringing Families Together and Literature to Life"
120 South Park Avenue, Sanford, FL 32771

Tracy Davis, LMT
DEEP TISSUE MASSAGE
~ Summer Specials ~
Deep Tissue Massage, $40!
One hour, By Appointment, New Clients Only Please
Hot Stone Massage, $95!
One and 1/2 hours, By Appointment
Located in Beautiful Historic Sanford
Avalon Center for Therapeutic Massage
1400 S. Park Ave. • Sanford, FL 32771
407-330-4807 • 407-929-9996
Gift Certificates Available

The APPLIANCE STORE, Inc.
153 W SR 434 • Winter Springs
407-327-3344
Ranges
Dishwashers &
Refrigerators
ALSO PARTS
USED WASHERS & DRYERS FROM $80 EACH
SPECIAL
Heavy Duty Rebuilt Washer & Dryer
2 Yr. Warranty
$299
All Major Credit Cards Accepted

SANFORD ELECTRIC COMPANY, INC.
Electrical Contractors
• REPAIRS • REMODELING
• NEW CONSTRUCTION
Serving Central Florida Since 1925
2522 S. Park Drive
Sanford
(407) 322-1562

KRC Exotic Birds
Grooming • Boarding • A Full Line of Bird Supplies
COCKATIELS, LOVEBIRDS, CANARIES, FINCHES
$3.00 Off Any Purchase (of $25 or more)
With Coupon Thru 4-30-03
Not Valid With Other Deal
We're Expanded to Better Serve Our Clients!
BABCOCK CENTER
280 E. SR 434
Winter Springs
407-327-5720
www.krcexoticbirds.com
NEW HOURS

To Advertise
In This Space
Call
Roxzie
Lavender
407-322-2611

SANFORD BARBER SHOP
SENIOR CITIZEN.....$7.00
Regular Hair Cut.....$8.00
Flat-Tops & Styles $10.00
Face Shave.....$8.00
Beard Trim.....$4.00
See Tony or Lonnie
MON. - SAT. 8am - 6 pm
2021 French Ave., Sanford
407-302-8088

When you're ready, we'll meet you half way.
Let Curves® help you look your best!
(Join now and get 50% off our service fee.)
At Curves, we give the support you need to achieve 30-minute fitness and common sense weight loss. Join today to receive 50% off the service fee and find out how to get a free Curves book.
www.curvesinternational.com
386-740-1080
1782 S. Woodland Blvd.
DELAND, FL 32724
407-331-1080
394 N. Hwy. 17-92
LONGWOOD, FL 32750
*Offer based on first visit enrollment. 12 mo. c.d. program. 3 referrals are required for a free book. Valid only at participating stores.

Briefs

Continued from page 4A

Dora Landscaping Company names top employees

Dora Landscaping Company, based in Apopka, and one of the largest and most active landscaping companies in the southeast has promoted Steve Kessler to general manager.

Kessler, who has been with Dora for 25 years, formerly was landscape operations manager, according to president Jim Oyler.

Dora Landscaping also appointed Dwight Schlicht as landscape operations manager.

James Oyler, founder and chief executive officer of the firm, said Schlicht has more than 30 years of experience in the landscaping industry. Oyler said Schlicht is one of the most "experienced landscaping professionals in Florida, and we're delighted that he has joined the firm."

Buyers of luxury homes want designer furnishings

Dave Brewer Inc. will start construction of a new luxury model home at Alaqua Lakes in May. Fully furnished and decorated, it will be priced at more than $1 million, said Gary Rauch, chief operating officer at the custom homebuilding company.

Rauch said the luxury home will probably sell fully-furnished and decorated: luxury home buyers today usually prefer their new accommodations professionally decorated.

"A luxury home can take months and several thousand dollars to furnish and decorate in the kind of style it deserves," said Rauch. "Most home owners would prefer to have professional assistance, and of course we work with highly experienced designers from the conceptual stages of a custom home."

Rauch said Dave Brewer Inc. recently sold a fully-furnished and decorated ready-to-move-in spec home at Alaqua Lakes for more than $1.4 million. The company has another luxury home under construction now.

"The Tuscany at The Enclave in Alaqua Lakes, will offer nearly 9,000 square feet of living space and will be priced around $1.7 million when it opens in early 2004," Rauch said.

Bradfordt starts construction of spec home at Lake Forest

Lake Forest, the premier luxury community NTS Corp. is developing in off S.R. 46, has two new luxury homes under development. Bradford Building Corp. has started building two ready-to-move-in spec homes at Whispering Woods at Lake Forest.

Richard Bavec, vice president and general manager at Lake Forest, said both homes will be ready by late summer or early fall.

The Captiva, priced at $539,000, offers 2,980 square feet of living space with three bedrooms and a den, Bavec said. The Florenza, priced at $599,000, offers 3,490 square feet of living space with three bedrooms, four baths, den, bonus room and a swimming pool.

Beazer Homes sold 114 homes in first quarter

Beazer Homes, the Altamonte Springs based homebuilder and one of the most active in Central Florida, sold 114 homes during the past first quarter for an average of $285,000 per home in eight active communities.

David Byrnes, division president, said the homebuilder plans to build in four new communities in Orange and Seminole Counties before the year is out and he is currently negotiating for parcels in Polk County.

Colliers Arnold negotiates 10 new leases at Gateway Crossing Retail Center

Colliers Arnold Commercial Real Estate Services, Inc., with offices in Tampa, Orlando, Clearwater and Fort Myers, recently negotiated 10 new lease agreements for more than 60,000 square feet of space at Gateway Crossing, an upscale retail center on SR 434 and Gateway Drive just south of SR 436 in Altamonte Springs.

J. Ryan Roberts and Jim Roberts, working out of the Tampa office of Colliers Arnold negotiated all 10 leases. The new tenants include a 44,000 square foot Publix, which recently held a grand opening; Washington Mutual Bank with 4,000 square feet; Moe's Southwest Grill 2,160 square feet; Quizno's subs 1,600 square feet; a Fantastic Sams salon 1,400 square feet; Yum Yum Asia Café, 1,600 square feet; Anthony's Pizza, 1,600 square feet; Dry Clean America, 1,600 square feet; Heat Wave Tanning, 1,400 square feet; and Polo Nail Salon, 1,600 square feet.

The bank and all eight shops and restaurants are scheduled open within the next 90 days, Roberts said. The 80,000+ square foot Gateway Crossing is now 76 percent leased Founded in Tampa Bay in 1974, Colliers Arnold is a full service commercial real estate firm. The company offers sales, leasing, asset and property management, corporate services, valuation and consulting services.

Colliers Arnold has over 100 employees, including more than 60 real estate professionals, with an average of 17 years of experience in commercial real estate. Over 40 professional designations earned by Colliers Arnold brokers, managers and consultants evidence the firm's commitment to continuing education. Colliers Int'l. is a global commercial real estate alliance with 251 offices in 54 countries worldwide.

Stirling adds seven sales professionals at Heathrow Real Estate Showcase Center

Stirling International Realty, Inc. which operates real estate showcase centers at Heathrow, Alaqua, Seminole Town Center, Winter Park Village, Oviedo, Dr. Phillips and downtown Orlando, has named seven sales professionals for its real estate showcase center at Heathrow.

Roger Soderstrom, founder and owner of Stirling announced the appointments of:

• **Lauren Grace**, a long-time community activist and organizer in Seminole County, former teacher, with hands-on experience in luxury homebuilding, as wife a building contractor;

• **Beverly Kostelnik**, with more than seven years of experience in the administrative and marketing areas of the construction industry, is also a licensed mortgage broker in the State of Florida. She is a member of the Orlando Regional Realtors Assn. and National Assn. of Realtor.

• **Salma Kutlik**, with 20 years of experience in sales, is an entrepreneur from New York City who was formerly an owner of a Winter Park luxury retail establishment. She nurtures her day in / day out love of client service as the owner of an Internet based coffee business.

• **April Adams-Mulchi**, with 15 years of experience in marketing and advertising, has been a resident of Central Florida for more than 20 years. She has been active and received several awards for work within the Seminole County School System, art competitions and is a National Marketing Association award winner on the local, state and national levels.

• **Scot Prince**, who spent 23 years in the hospitality industry as a chef and publisher before entering the real estate profession. He specializes in residential communities and relocation.

• **Michael Rhodus**, a former Fortune 100 company sales and marketing executive and manager of several million dollar businesses in central Florida. He has a masters degree in Marketing from Webster College in St. Louis and is a member of Orlando Regional Realtors Asn. Florida Asn. of Realtors and Natl. Asn. of Realtors.

• **Kristen Sears**, a native Floridian, has been involved in her family's residential construction business for more than 12 years, focusing on the luxury home market throughout Lake County, the Heathrow/Markham Woods area and Winter Park. She has a vast knowledge of home construction and renovation and is also experienced in simplifying the relocation process.

"We are very proud that these professionals chose Stirling and we expect each to make a big contribution to our growth in 2003," Soderstrom said.

Airport honors Shoemaker

Herald photo by Tommy Vincent

The Sanford Airport Authority recently honored the late Kay Shoemaker for his contributions to the Orlando Sanford Airport. When the U.S. Navy closed the Sanford Naval Air Station, Shoemaker was one of several local leaders who convinced the federal government to deed the airport to the city of Sanford. The airport terminal has already been named for Shoemaker, but the May 6 ceremony was held to unveil the plaque in the main public lobby of the domestic terminal. Members of Shoemaker's family were on hand for the event, including, from left, John Corso, Kayese Corso, Beth Corso, Dean Shoemaker, Tyler Shoemaker, Sophia Shoemaker, and Tammy Shoemaker. Bill Miller, chairman of the Sanford Airport Authority is at the far right.

THE EIGHTH FASTEST GROWING
HEALTHCARE CAREER IN FLORIDA

Medical Assistants are in high demand! Seminole Community College's Medical Assistant program can help you take advantage of the countless career opportunities you'll gain as a healthcare professional.

Accredited by the Commission on Accreditation of Allied Health Education Programs (CAAHEP)

SCC's Medical Assistant program includes:
- A comprehensive three-term healthcare program
- Hands-on training, real-life experiences
- Clinical and administrative training in physician's offices and clinics
- Full and part-time job opportunities

AND
- The opportunity to earn additional, short-term program certificates including Medical Office Receptionist, Phlebotomist and EKG Aide.

Call Each Other For Free!*

Unlimited Mobile to Mobile with FamilyTalk*

Call each other at no charge within your local calling area. When you add a FamilyTalk line on plans starting at $39.99*.

Get up to three additional lines for just $19.99* per line per month.

AND SHARE 5400 MINUTES

5000 NIGHT & WEEKEND MINUTES
PLUS 400 Anytime Rollover Minutes

Nationwide Long Distance Included

Get 4 phones* FREE!*

* See Store For Details

SPECIAL FEATURES INCLUDE:
FREE DELIVERY
FREE VOICE MAIL
FREE CALLER ID
3 WAY CALLING
FREE PHONE
ROLLOVER MINUTES

CELLTEL CELLULAR

CALL TODAY
407-328-8385
800 S. French Ave.
Sanford, Florida
32771

Authorized Agent Of cingular WIRELESS

*Limited time offer. Select Digital phone required. Credit approval and new service commitment on eligible Cingular calling plan required. Offer cannot be combined with any other special offers. Calls subject to taxes, universal service charge, gross receipts surcharge and other charges, which are subject to change. Airtime in excess of any package minutes will be charged at a per minute rate of $.20 to $.45. Airtime and other measured usage are rounded up to the next full minute at the end of each call for billing purposes. Unused minutes do not carry forward to the next billing period and are forfeited. $36 activation fee applies. A monthly connection charge of $1.24 applies to subscriptions during any month in which calls originated from the wireless phone terminate through the landline network in the following states: FL, AL, KY, MS, LA and parts of Indiana, Tennessee, and Georgia. Early termination fee of $240 prorated over the length of the service agreement applies to subscriptions in the following states: FL, GA, SC, NY, NC, AL, KY, TN, MS, LA and parts of Indiana. Promotional features may be canceled after initial term of the service contract. Night hours are 9 pm to 7 am Monday to Friday and weekend hours are 9 pm on Friday to 7 am on Monday. No additional roaming charges for calls originating within the 50 United States on all III Cingular Preferred Nation Plans. Included Long Distance applies to calls originating and terminating within the 50 States; airtime charges apply. Customer may reach an intercept service allowing the use of a credit card to pay for roaming. Calls requiring the use of a credit card or operator assistance are additional. These plans exclude charges incurred when roaming in the Gulf of Mexico. Rollover Minutes, Rollover and 5000 night and weekend minutes are available on all Cingular Preferred Nation Plans and Home plans $29.99 and higher. Included Long Distance applies to calls originating in FL and terminating within the 50 States. Family Talk Plans each additional line is $19.99 up to three lines $18 activation fee applies for all lines. Unlimited Family Mobile to Mobile calling option includes incoming and outgoing voices in and from mobiles sharing minutes on same account within the local calling area only. Unlimited Family Mobile to Mobile does not include calls placed outside the Home Calling Area, 411, your own voice mail, or prepaid customers. Unlimited Mobile to Mobile may be terminated at end of contract term. Rollover Minutes: unused package minutes expires (1) after twelve months, (2) immediately upon default or if customers changes rate plan to a non-rollover plan. Rolled over minutes are not redeemable for cash or credit and are not transferable. Minutes will not roll over until after the first month's billing. Night and Weekend Minutes do not roll over. Coverage not available in all areas. Cingular does not guarantee uninterrupted service coverage. Other conditions and restrictions apply. See handset and store for details. Cingular Wireless is a registered trademark. Cingular Rollover, "What do you have to say?" and the graphic icon are Service Marks of Cingular Wireless LLC.

NOW OPEN
Casey's Pet Spa

Grooming by Casey & Carla
We're back in town with our own professional Pet Spa!

ALL BREEDS WELCOME & CATS TOO.
Specializing in Bichons, Poodles, and other hand scissored cuts.

$5 Off 1st Visit Exp. 7-1-03

2017 French Ave.
(Hwy. 17-92)
Sanford
Call Now To Book Your Appointment
407-321-6476
Tues. Thru Sat., 8 am to 5:30 pm

There's a better way to buy insurance
1-800 NUMBER or from

RICHARD RUSSI

TONY RUSSI INSURANCE
Since 1968
2575 S. French Ave.
Sanford
(407) 322-0285

...a neighbor, someone you know, someone you can trust and respect.

Call today and talk to a real person who cares about your family's protection and security.

Auto-Owners Insurance
Life Home Car Business
The "No Problem" People

Seminole Summary

A glance around our county

Man jailed with buddy's killer is trying to forgive

Dear Abby

DEAR ABBY: I am a 22-year-old inmate. Two years ago, one of my best friends was killed by a drunk driver. When I was sentenced for theft and incarcerated here, I learned that the guy who killed my buddy is also doing time in this correction center.

For the longest time, I hated the guy who killed my pal. But after a while I started feeling bad for him. He has to live for the rest of his life with the fact that he killed someone because he got behind the wheel when he was wasted.

At first, all I wanted to know was what happened that night. But after time went by, I ended up wanting to forgive him. When I told my friend's wife, "Trisha," that I was getting to know this guy, she got really angry.

I understand how Trisha feels, but she's not the only one whose life was wrecked that night. I lost a good buddy and I'm trying to forgive the man who's responsible. Am I on the right track here, Abby?

ONE-DAY-AT-A-TIMER
IN MASSACHUSETTS

DEAR ONE-DAY-AT-A-TIMER: I think you are. However, to forgive — or not to forgive — is a personal decision. I understand the widow's pain and anger, but she should not judge you for choosing to divest yourself of the burden of hate. Hate corrodes the vessel that carries it.

******

DEAR ABBY: I am a 32-year-old single female whose past has been filled with physical, emotional and sexual abuse that began when I was 5.

Even though my past was horrendous, I've always felt that my life would get better. Well, two marriages and several long-term relationships later, I am STILL being abused. It seems I attract only men who are physically abusive, emotionally unavailable — or both.

Do you think there is something in my character that tells abusive men I am an easy target? I am so sad and lonely that I've found myself thinking more and more about killing myself. I know I have something to live for — I just don't know what it is.

LOST AND UNLOVED
IN THE MIDWEST

DEAR LOST AND UNLOVED: If you have a plan to kill yourself, I urge you to pick up the phone, speak to the operator and ask to be connected to the suicide hotline. Please get the help you deserve so you can lead the happy, healthy life you want. That road begins with counseling to rid yourself of the baggage from your childhood. With professional help, you'll learn to break unhealthy and unhappy patterns and "reprogram" your expectations about what is normal and acceptable in relationships. Please don't wait.

******

DEAR ABBY: About eight years ago, I ordered your two cookbooklets and I loved the recipes, especially the Spicy Shrimp or Lobster Appetizer and the Gourmet Rice Pudding you offered. I loaned one booklet out — and never got it back — and misplaced the other. Are they still available? If so, how can I get copies of them?

J.P. IN ALBANY, N.Y.

DEAR J.P.: My cookbooklet set is frequently requested and it's still available. It contains some wonderful family favorite recipes and can be ordered by sending a business-sized, self-addressed envelope, plus check or money order for $10 (U.S. funds) to: Dear Abby — Cookbooklets, P.O. Box 447, Mount Morris, IL 61054-0447. (Postage is included in the price.)

******

Dear Abby is written by Abigail Van Buren, also known as Jeanne Phillips, and was founded by her mother, Pauline Phillips. Write Dear Abby at www.DearAbby.com or P.O. Box 69440, Los Angeles, CA 90069.

© 2003 UNIVERSAL PRESS SYNDICATE

All aboard! Next stop, Sanford

Herald photo by Tommy Vincent

The giant mural in downtown DeLand depicts the railroads arrival at the new city. The mural adds a historic scene to the Main Street area. Could the next stop for the railroad be Sanford, which is just a little further down the line?

DUIs

- Angela Marie Thomas, 38, Truman Boulevard, Sanford, was stopped by Seminole County sheriff's deputies Monday at the intersection of Southwest Road and Persimmon Avenue in Sanford. She was charged with driving under the influence (DUI).
- Juan Luis Ortiz, 42, Orange Drive, Altamonte Springs, was stopped by Altamonte Springs police Sunday at the intersection of Boston Avenue and Orange Drive in Altamonte Springs. He was charged with DUI.
- Raymond Anthony Williams, 39, Hurston Avenue, Sanford, was stopped by Seminole County sheriff's deputies Sunday at the intersection of 20th Street and Sipes Avenue in Sanford. He was charged with DUI.
- Michael Davis Haddix, 38, South Country Club Road, Lake Mary, was stopped by Seminole County sheriff's deputies Sunday at the intersection of Interstate-4 and West Lake Mary Boulevard in Lake Mary. He was charged with DUI of alcohol or drugs, a hit and run for leaving the scene of a crash involving damage to property and a moving traffic violation for reckless driving.
- Rosy Isabel Martinez-Salazar, alias Antuesto Leyver, 23, Seventh Street, Casselberry, was stopped by Sanford police Sunday at the intersection of West 24th Place and French Avenue in Sanford. He was charged with DUI with damage to property, DUI of alcohol or drugs, hit and run for leaving the scene of a crash involving damage to property and a non-moving traffic violation for operating a motor vehicle without a license.
- Christina Marie Checefsky, 19, Candlewick Court, Sanford, was stopped by Seminole County sheriff's deputies Sunday at the intersection of State Road 400 and Lake Mary Boulevard in Lake Mary. She was charged with DUI, driving with a suspended or revoked license and possession of liquor by a person under 21 years old.

Multiple Charges

- Walter Aurther Herzberg, 34, Longleaf Pine Circle, Sanford, was stopped by Sanford police Sunday at the intersection of Lake Mary Boulevard and Live Oak Boulevard in Sanford. He was charged with DUI of alcohol or drugs, failure to stop for a stop sign and tampering with a pollution control device for visible smoke from a vehicle lingering greater than five seconds.
- Randall William Charles, 36, Concord Drive, Casselberry, was stopped by Seminole County sheriff's deputies Monday at the intersection of Anchor Road and Melody Lane in Altamonte Springs. He was charged with fraud for giving false identification to a law enforcement officer and a non-moving traffic violation for driving with a suspended license.
- Justin L. Westerman, 18, West Christmas Road, Christmas, Jason Daniel Carter, 19, Sweetbrook Way, Orlando, and Richard Curtis Ring, 18, Jingle Road, Christmas, were stopped by Seminole County sheriff's deputies Monday at the intersection of State Road 436 and Weathersfield Avenue in Altamonte Springs. Westerman was charged with loitering/prowling and carrying a concealed weapon. Carter and Ring were both charged with loitering/prowling and possession of burglary tools with intent to use.
- Marnina Cheryl Thompson, 25, Forest Ridge Court, Lake Mary, Nicole Lynn Oglesby, 19, First Street, Sanford, and Mathew Jared Holden, 23, New York Street, Sanford, were arrested by Seminole County sheriff's deputies Sunday. Thompson and Oglesby were both charged with possession of less than 20 grams of marijuana and contributing to the delinquency of a minor. Holden was charged with contributing to the delinquency of a minor.
- Jose Ingacio Ortiz, 22, Via Fontana Street, Altamonte Springs, and Christopher Russell Stone, 18, Redfish Cove, Apopka, were arrested by Seminole County sheriff's deputies on Candace Drive in Maitland Sunday. Ortiz was charged with resisting arrest without violence and contributing to the delinquency of a minor. Stone was charged with resisting arrest without violence and possession of liquor by a person under 21 years old. Two minors, age 16 and 17, were also arrested in this case.
- Louis William Schatt, 40, Forest Avenue, Sanford, was arrested by Seminole County sheriff's deputies at home Sunday. He was charged with trespassing in an occupied structure, battery (touch or strike) and petty larceny. According to police reports, this is his third larceny offense.
- William Mercer Rowland, 36, Deltona Street, Orlando, and Mary Patricia Martin, 39, Commander Drive, Orlando, were stopped by Altamonte Springs police Sunday at the intersection of East Altamonte Drive and Station Road in Altamonte Springs. Rowland was charged with possession of cocaine, possession of a firearm by a convicted felon, carrying a concealed weapon and possession of drug paraphernalia. Martin was charged with possession of cocaine, possession of a firearm by a convicted felon and possession of drug paraphernalia.
- Ludwig Leroy Hodge, 25, Northlake Boulevard, Altamonte Springs, was stopped by Altamonte Springs police Sunday while driving on East State Road 434 in Altamonte Springs. He was charged with possession of a controlled substance and knowingly driving with a suspended or revoked license.
- John Doe, 27, West 25th Street, Sanford, was stopped by Sanford police Sunday at the intersection of West 25th Street and Ridgewood Avenue in Sanford. He was charged with DUI with damage of property, an improper turn, and a non-moving traffic violation for operating a motor vehicle without a license.
- James Edward Hodge, 50, Kossell Place, Oviedo, was stopped by Oviedo police Sunday at the intersection of Division Street and Mitchell Hammock Road in Oviedo. He was charged with DUI, possession of marijuana and possession of drug paraphernalia.
- John Wesley Middlebrooks, 28, Bonanza Court, Winter Park, was arrested by Casselberry police Sunday. He was charged with burglary of an occupied dwelling with battery, false imprisonment, battery and criminal mischief.

Fraud

Sedrick Jermaine McGill, 20, Lake Jennie Drive, Sanford, was stopped by Sanford police Monday at the intersection of West Eighth Street and Avocado Avenue in Sanford. He was charged with fraud for giving false identification to a law enforcement officer.

Drugs

Shelley Rae Haught, 45, Whispering Creek Way, Osteen, was stopped by Seminole County sheriff's deputies Sunday at the intersection of East 20th Street and Brisson Avenue in Sanford. She was charged with possession of less than 20 grams of marijuana, possession and/or use of narcotic equipment and possession of an open container in a motor vehicle.

Theft

- Nickingda Sherrick Veya, 20, Logan Heights Circle, Sanford, was arrested by Sanford police Sunday at a department store located on the 3000 block of Orlando Drive in Sanford. She was charged with petty shoplifting from a merchant. According to police reports, this is her second such offense.
- Santiago Junior Pena, 24, Sanford Avenue, Sanford, was stopped by Casselberry police Sunday at the intersection of State Road 600 and Lake Triplet Drive in Casselberry. He was charged with grand theft auto and knowingly driving with a suspended or revoked license.
- Christina Lee Duran, 18, Essex Avenue, Altamonte Springs, was arrested by Altamonte Springs police Sunday at a department store located on the 100 block of Altamonte Drive in Altamonte Springs. She was charged with retail theft.
- James Daniel Irwin, 33, North Virginia Avenue, Sanford, was stopped by Sanford police Sunday at the intersection of Locust Avenue and Valencia Street in Sanford. He was charged with unarmed burglary of a dwelling without battery and petty larceny.

Other

Robert Lee Barnes, 29, Ridgewood Avenue, Sanford, was arrested Sunday by Sanford police at a restaurant located on the 2000 block of South Orlando Drive in Sanford. He was charged with trespassing after being warned.

Out & About

WED 11

The city of Winter Garden and the Winter Garden Heritage Foundation will present the Centennial Downtown Winter Garden Social from 5:30 until 7:30 p.m. today. This "good old-fashioned town square mingle" is part of a year-long celebration for the city's centennial. Florida's Chief Financial Officer Tom Gallagher and Florida's Commissioner of Agriculture Charles Bronson will speak. For more information, call 407-313-9036.

FRI 16

The city of Casselberry will host a teen dance from 7 to 10 p.m. Friday at the Casselberry Senior Center, located at 200 N. Triplet Drive, in Casselberry. The dance is open for local middle school-aged youth. Advance tickets are $2 and can be purchased at the city of Casselberry Parks and Recreation Building, 125 E. Melody Lane, in Casselberry, from 8 a.m. to 5 p.m. Monday through Friday. Admission is $4 at the door. Wear your favorite hat and enter the contest. For more information, call 407-262-7720, ext. 1307.

The Enterprise Preservation Society presents Riverfest 2003: A Showcase of Historic Enterprise at 10 a.m. Friday at All Saints Episcopal Church, Main Street, in Enterprise. The event celebrates the St. Johns River and features a display of Enterprise history, musical entertainment, refreshments, tours of All Saints Church, trolley tours of historic enterprise and slide presentations.

The Grove Counseling Center will host "The Red, White & Blue Golf Challenge: Fire Department vs. Police Department" golf tournament at 1 p.m. Friday at Winter Springs Golf Club, 900 W. S.R. 434, in Winter Springs. Money raised during the event will go toward building a larger dormitory for the Grove Unique Youth Services Program. Drew Garabo from Real Radio 104.1's (WTKS) "The Drew Show" will be at the event from noon until 2 p.m. For more information, call 407-327-1765, ext. 1025

SAT 17

Performances of "Donnalu's Dance Studio Recital" will take place at 2 and 6 p.m. Saturday at Helen Stair Theatre for the Performing Arts, 203 S. Magnolia Avenue, in Sanford. For ticket information, call 407-349-9847.

The Central Florida Zoo will host Safari Night from 5 to 8 p.m. Saturday. Discover the park, just before dark. Enjoy peaceful sunset strolls and cool evenings while visiting the zoo animals. The event features musical entertainment by contemporary jazz-fusion band GrooveLogic, food, beer and wine. Cost is $8 adults, $5 seniors and $4 for children ages 3-12. Zoo members cost $3 adults, $2 seniors and $1 children. The zoo is located at 3755 N.W. Highway 17-92 in Sanford. For more information, call 407-323-4450.

Dan Ping
Editor and Publisher

Administration
Betty Bennett

Display Advertising
Chris Gouchenour
Roxzie Lavender
Advertising Sales Manager

Classified Advertising
Ted Walker

Legal Advertising
Patti Smith

Circulation
Wanda Kourpanidis

Cheryl Smith
Composing and Pre-Press

Editorial
Michelle Jorio
Managing Editor
James J. Anderson-Potter
Doris Dietrich
Marva Hawkins
Nick Pfeifauf
Dean Smith
Tommy Vincent

Republic Newspapers, Inc.

The Seminole Herald

"Serving Seminole County Since 1908"

Wednesday, May 14, 2003 • Vol. 95, No. 77

Published every Wednesday and Saturday by
Republic Newspapers, Inc. • 300 N. French Ave., Sanford, FL 32771
•Phone (407) 322-2611 •Fax (407) 323-9408

Periodical Postage Paid at Sanford, Florida and additional mailing offices
USPS 481280
Postmaster: Send address changes to
The SEMINOLE HERALD
P.O. Box 1667
Sanford, FL 32772-1667

Subscription Rates
3 Months in Seminole County $11.00
6 Months in Seminole County $20.00
1 Year in Seminole County $38.00
1 Year Other Florida County $42.00
1 Year Out Of State $52.00

We welcome and encourage your letters and comments. All letters must include your name, address and phone number to be published.

Write to us:
300 N. French Ave
Sanford, FL 32771

Call us:
(407) 322-2611

E-Mail us:
Editorial:
editor@seminoleherald.com
Advertising:
cwalk@seminoleherald.com
Publisher:
dping@seminoleherald.com

Fax us:
(407) 323-9408

Office

Continued from Page 1A

with two five-year renewals. The total cost per year is $146,580 at $8.09 per square foot. This rate includes custodial service, HVAC maintenance, pest control and landscape/lawn maintenance. The lease rate will remain the same for the first five years and will increase by three percent in years six through 10.

County staff has asked Larry Dale, president and CEO of the Sanford Airport Authority, to research the discount possibility if the county makes an annual payment, instead of a monthly one.

The election office staff plans to fulfill their duties in the current office through March 2004, which will include the presidential preference primary election. They will resume duties at the airport location during the second week in April, giving them ample time to move in and become settled before candidate qualifying begins. This move will allow them to conduct the presidential elections in the new office.

"We're tickled to death to have the office up here," Dale said. "This will get more people out here to see our airport. The airport will have a lot of synergy to it."

Construction should begin on the building in July. The airport authority received 10 applications from contractors and have narrowed the field to include CPH, Wharton-Smith Inc., McKee Construction Company and Spolski Construction, Inc. The four companies must submit their proposal packets no later than June 6.

The airport authority has also requested a permit from the St. Johns River Water Management District for a storm water system.

Other news to note, Commission:

- Passed a resolution proclaiming Saturday-May 23 as "Safe Boating Week" in Seminole County.
- Authorized staff to proceed with the development of a non-exclusive franchise for commercial solid waste collection in unincorporated Seminole County. This item will be brought before the board for approval at a later date.
- Was briefed by Seminole County Environmental Services Department regarding the challenge of providing adequate water supplies to a growing population while meeting the regulatory requirements of the St. Johns River Water Management District. Current and projected per capita consumption in the Northwest service area far exceeds the SJRWMD allotted water.
- Instructed staff to move forward with negotiations for an

interagency agreement with the University of Central Florida for the development of the Seminole County Integrated Government Services Systems. This system would make all records on school capacity, special projects, roads and other items accessible to Seminole County residents.

Paulucci

Continued from Page 1A

Foundation for youth and families and for a number of shelters for battered women and abused children. For more than 40 years the Jeno and Lois Paulucci Family Foundation has funded programs to help the poor, elderly, and disadvantaged persons.

"Mother has carried on a lifelong love affair with Duluth and its excellent quality of life," Gina Paulucci said of her mother. "Duluth will always be 'home' to her."

'Antonio Pantojas, Aqui Estoy' Friday

Performances of "Antonio Pantojas, Aqui Estoy" will take place at 2 and 7 p.m. Sunday at Helen Stair Theatre for the Performing Arts, 203 S. Magnolia Avenue, in Sanford. For ticket information, call 407-443-1684.

Incentives

Continued from Page 1A

the city ad-valorem taxes would be approximately $73,000, making the city's rate-of-return approximately 1.3 years.

The company plans to make a location decision by August and begin construction by the end of the year. The project should be complete by the end of 2004.

The company currently employees 435 Central Floridians and plans to add 155 new jobs by the end of 2008, including administrative support, management and tradesmen.

"I think we continue to need industrial, blue collar jobs," said Commissioner Randy Jones. "The concern I have is with finding the funds to accomplish this."

Sanford's Economic Development Trust Fund was created in 1995 and has been instrumental in six job creation and retention projects, costing $347,550. These six projects created more than 334 new jobs and maintained 114 existing jobs.

"We've planted a lot of seeds, now we need to shepherd the deals," said Lassard. "This will be the last one for a while. We need to bring the other items to the finish line."

The estimated return on the city's tax roll is more than $37 million, making the ratio of incentive to private dollar capital investment $1 to $105.

"The payback is great," said Jones.

During the course of these six projects, the city has leveraged more than $977,000 in state and county funds to complement its city dollars.

After the withdrawal of $39,000 from the Florida Extruders project, a balance of $219.86 will remain. The city plans to review the possibility of replenishing this account for future use.

Project

Continued from Page 1A

with other projects in the area. However, residents remain concerned.

"This study was bought and paid for by the developer for his better interests and not the interest of the citizens of Sanford," said Judy Long in a letter submitted to the commission. "The city should be ashamed of themselves for letting all this happen."

Commissioner Randy Jones disagrees, saying, "We have nothing to be ashamed of. The city bought the analysis and Mr. Walker paid the city. The only thing Mr. Walker did was hand over the money, he had no other participation in the study."

Walker has also said he will place buffers between the Rose Hill and Magnolia Club subdivisions to lessen the impact on the surrounding communities.

According to Walker, by the end of the week final engineering plans for Magnolia Club will be submitted to the city and a permit request from the St. Johns River Water Management District will be made.

"We're hoping we can pick up a month," said Walker, who has been working closely with the Burke family to complete the transition of the land. "I have to have the land in my name by June."

The second reading, and final approval from city commissioners, will take place at 7 p.m. May 27.

According to Walker, construction will begin at Magnolia Club toward the end of the year. The townhomes will be ready for move-in by the first quarter of 2004.

"There is no product like this in Sanford," said Walker. "In fact, Sanford doesn't have a lot of townhomes in general. This will fill a need."

City's Art House opens May 31

The city of Casselberry's Art House Grand Opening Celebration will take place from 10 a.m. until 4 p.m. May 31. Patrons can enjoy a variety of art mediums, including pottery, sculpture, pastels, drawings, watercolor paintings and mosaics. People of all ages can participate in numerous hands-on workshops. The event will feature puppet shows, face painting, live entertainment and free food. The Art House is located behind Casselberry City Hall, next to Lake Concord. Admission is free. For more information, call 407-262-7720, ext. 1307.

Journey

Continued from Page 1A

since he was unable to be with them in Iraq.

The 60-year-old began his mission on April 6 when he began collecting signatures in front of Lake Mary City Hall. From there, he traveled to Orlando, Miami and West Palm Beach. The final stage of his journey began in Tallahassee, where he met with many state officials, as well as Betty Hampton, who is the executive assistant to Gov. Jeb Bush. The governor later sent Gabil a card thanking him for a copy of the petition and apologizing for not being able to meet the Lake Mary resident while he was in the state capital.

Gabil's next stop was El Paso, Texas.

"I promised myself that I would take a copy of the petition to Fort Bliss," he said. "I took into consideration the large number of soldiers sent to Iraq from there, and I wanted to show them how much Americans supported what they were doing.

"I didn't realize how far El Paso was from Tallahassee," he said. "When I reached San Antonio, they told me I still had six more hours to go. But, I wasn't going to stop until I got there."

When Gabil reached Fort Bliss, the soldiers held a reception for him. Some of the troops even added their names to the petition of support. While at the base, Gabil also participated in a broadcast that was sent to military personnel still deployed in Iraq.

"All of this brought tears to my eyes, I was so moved," Gabil said. "But, I let them know, this wasn't just my task. It was the task of the people. I was just their messenger."

Sergio Gabil presents Betty Hampton, executive assistant to Gov. Jeb Bush, his petition, which contains the names of people who support Operation Iraqi Freedom. Gov. Bush later sent Gabil a card thanking him for the petition.

After spending the day at Fort Bliss, Gabil continued his journey to Washington, D.C. Once he reached the nation's capital, he met with numerous politicians, including U.S. Reps. John Mica and Tom Feeney.

Now back in Lake Mary, Gabil is preparing to make a booklet of the signatures and messages he collected during his journey. He wants to give a copy to every soldier who participated in Operation Iraqi Freedom.

The booklet, however, will have to wait until he can raise enough money to get it printed. A post by trade, Gabil said he doesn't earn a lot of money and the cost of his recent journey was between $7,000 and $8,000.

With the war in Iraq over and much of his savings gone, Gabil said he doesn't have any regrets about his mission of support.

"The troops need to know they still have our support and that they are not alone," he said. "And, no, I have no regrets. A soldier is always a soldier, and I've never felt more proud of being a veteran."

Gabil said he has been asked to discuss his journey during Lake Mary City Commission's Thursday meeting, which begins at 7 p.m. in City Hall.

SUMMER CAMP
Florida Tae Kwon Do University
407-324-4833
$89.00 PER WEEK
• Movies • Arts & Crafts • Karate
• Swimming • 4-c accepted • Skating
• etc. • etc. • etc.
1310 Tropic Park Drive, Sanford
near U.S. Hwy. 17/92 Flea World

VIVONA'S FINE ITALIAN PIZZERIA, INC
(1) Large 16" Pizza 2 Toppings $7.99
Now Serving Sicilian Style Pizza
2 PIZZAS!
(2) X Large 18" Pizzas 3 Toppings $19.99

Notice of Public Involvement Trail Meeting

The Cross Seminole Trail Connector will complete the East to West link between the Cross Seminole Trail System and the Seminole Wekiva Trail System while providing public access to a wide range of facilities and destinations. We invite and encourage you to attend this meeting and share any questions, comments, or concerns you may have regarding this project.

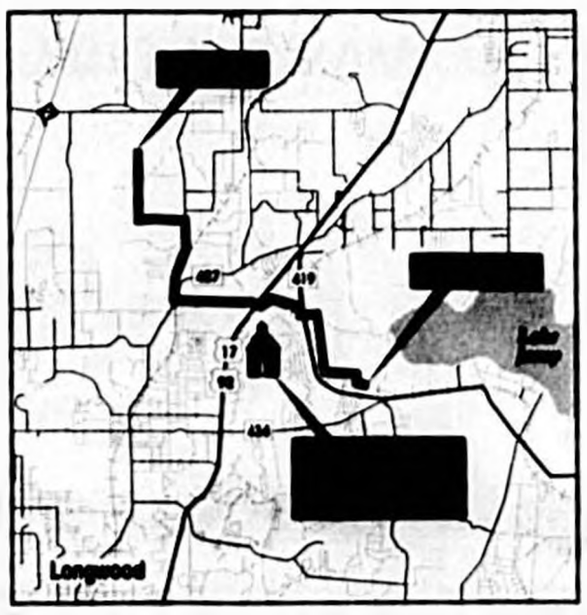

Wednesday May 28, 2003
6:00PM - 8:00PM

Highlands Elementary School
1600 Shepard Road
Winter Springs, Florida 32708

County and Design Team staff will be available to receive comments and address questions regarding preliminary trail routes. A 20-minute presentation will be made at 7PM.

DOLLAR NIGHT
TUESDAY NIGHTS
STARTING MAY 13th
9 PM Until Close
BOWL FOR ONLY $1.00
PER PERSON PER GAME PLUS TAX
SHOE RENTAL NOT INCLUDED
$1.00 Domestic or Draft Beer
AIRPORT LANES
190 E. Airport Blvd., Sanford, FL 32773
407-324-2129

SANFORD

WAL★MART SUPERCENTER



Ladies Faded Glory Stretch Collar Tees was $8.72 $6.84

Selected Ladies Crossover Tanks & Novelties Tops $5.87



Men's Faded Glory Carpenter Shorts was $16.94 $11.88

Visit us this Saturday, May 17, and Sunday, May 18, for our

AN[illegible] SALE



Girls Soccer Shorts was $4.97 2 For $7

Girls Jordache Fashion Tops was $6.97 $4.94

Toddlers Simply Basic 2-Pc. Short Sets $5.88

DASANI WATER 24 ct. / 12 oz. was $6.96 $4.98 Ea.



COCA-COLA 6 PK. / 8 OZ. Assorted Cans $1.98



FANTA 2 Liters 88¢



Selected Art $5.96 To $14.96

Selected DVD's $5.88

ALWAYS LOW PRICES.

Always.

WAL-MART SUPERCENTER • SANFORD • 3653 ORLANDO DR. (17-92)

Section B

Wednesday
May 14, 2003

Sports

Inside:

CLASSIFEDS 6B-8B
CROSSWORD 8B

Oviedo softball team earns first trip to state

Raw and Perez lead Lions to victory over West Orange

By Dean Smith
Sports Editor

WINTER GARDEN — It's always been said that it's hard to beat a team three times in one season.

And the Oviedo softball ball team proved that axiom true again Saturday night.

The Lions won their third straight road regional game, avenging a pair of regular season losses with a 5-0 victory over West Orange, to claim their first-ever Class 6A-Region 1 Championship.

Oviedo, which did not score a run against the Warriors in the two losses, will be making its first trip to the State Tournament despite finishing as the district runner-up.

The Lions (20-10) will play defending State Champion Sarasota-Riverview tonight (Wednesday) at 7:30 p.m. at the Ed Radice Sports Complex in Tampa.

If Oviedo wins, it would advance to take on the winner of the South Plantation/Miami Palametto game for the State Championship on Thursday at 8 p.m.

To get to the complex, take I-4 to 275 North. Exit onto Bearss Ave. and go west. Bearss becomes Erlich Road. Continue west until it ends at Sickles High School. Turn right onto Gunn Highway. Go north to the first light and turn left onto South Mobley. Go west about 1.8 miles. Ed Radice Park is on the left.

For more information, log onto www.FHSAA.org.

Kelly Raw continued her outstanding pitching for the Lions, giving up just two

See Softball, Page 2B

Finalists in place for City Playoffs

Special to the Herald

SANFORD — The script has pretty much been followed so far in the City of the Sanford Babe Ruth Baseball Cal Ripken League Championships at the Eckstein Youth Sports Complex at Chase Park.

In first round action on Saturday (May 10) both top seeds, the Sanford F&AM Masonic Lodge #62 Angels in the Major League and the Sunniland Corporation Angels in the Minor League, advanced handily, while the No. 2 seeded Sanford Elks Lodge Royals were victorious in the Minor League.

The only 'upset' came in the Majors where the No. 3 seeded Gibson Truck World Braves survived a pitchers duel with No. 2 seeded Volvo Store Red Sox.

By the time this article appears, the Major League champion will have been crowned, but the Angels-Royals matchup in the Minor League Championship Game will be played tomorrow (Thursday) at 6:30 p.m. at Chase Park on Celery Avenue, one block west of Mellonville.

This will be the final chance to see the future stars of Sanford baseball in action and addmission is free.

Following is a recap of the May 10 semifinals.

MAJOR LEAGUE
(11 and 12 year olds)

In game 1 _ The Masonic Lodge Angels took care of the Railroader Cubs by a score of 9-2.

Angels leadoff batter Torreon Miller did the most damage, going two-for-three with a single and an RBI double. Jammal Graham, Jimmy Daniels and Michael Sanders each had a base hit and an RBI each for the winners.

Big "Sudden" Sam Keeling pitched a nice game for the Cubbies, but the few walks he gave up came back to haunt him, as did his team's lack of offense, which only managed three hits.

Those hits coming from Ronald Sentel, Zach Ludwig and Henry Coyler.

Game two turned out to be a real pitchers duel between the Gibson Truck World Braves' Andre' Debose and the Volvo Store Red Sox' T.J. Morales, with the Braves coming out on top 3-1.

Debose helped his own cause at the plate with two hits, one being a double, and then scoring himself on Corinthian Freeney double.

A few key walks to the Braves and a wild pitch really doomed the Red Sox as the Braves only managed three hits off Morales.

Debose carried a four-hit shutout into the bottom of the sixth inning, but Nile Owens drilled a long home run for the Sox to spoil the shutout bid.

Justin Cater, Isiah Santiago, Tyler Everly and Andrew Aguirre all added singles for the Red Sox.

MINOR LEAGUE
(9 and 10 year olds)

In game one the Sunniland Angels run ruled the Over 50 Dance Club Marlins 15-0.

Elijah Kimmig was the big gun for the Angels as he hurled a strong no-hitter,

See Ripken, Page 3B

Champions at last

SCC wins first ever baseball state title

By Dean Smith
Sports Editor

KISSIMMEE — Since the inception of the program back in 1965 the Seminole Community College baseball team has been recognized as one of the best in the country.

But until yesterday the Raiders could only boast about their outstanding overall record and the number of players that have gone on to play in the pros.

Now SCC has a State Championship trophy and banner to display and the opportunity to go after its first National Championship in two weeks.

The Raiders closed out a perfect 5-0 run through the State Tournament with a 6-4 triumph over Okaloosa-Walton Community College at Osceola County Stadium in Kissimmee on Tuesday.

"I'm extremely proud of how the team played and how they played hard as a team," said third-year head coach Mike Nicholson, who was named the FCCAA State Coach of the Year following the tournament. "We faltered and stumbled a bit at the end of the regular season with outside factors affecting the players on the field, including one teammate recently losing his father.

"But the Raiders came out to play every inning like it was the last. And that's what we did. I couldn't be happier."

Seminole High School graduate Victor Gilbert was the winner in relief, with fellow former Tribesman Uriah

See SCC, Page 2B



Photos courtesy of Arch Beebe, Magic Memories Inc.

The Seminole Community College baseball team was hitting, literally, on all cylinders this week as the Raiders mowed through the eight-team field with a perfect 5-0 record to win their first-ever FCCAA State Tournament at Osceola County Stadium in Kissimmee. SCC won the final, 6-4, over Okaloosa-Walton Community College on Tuesday with Tournament Most Valuable Player Donnie Burkhalter (left) breaking a 4-4 tie with a two-out RBI single in the seventh inning and Dan Quartararo (above, throwing the ball) driving in an eighth inning insurance run. With the win, the Raiders, who are now 41-19 under third-year head coach Mike Nicholson, are also the Region VIII Champion as well as the Gulf District Champion and will compete in the Alpine Bank JUCO World Series on Suplizio Field in Grand Junction, Colorado starting Saturday, May 24th. SCC will face the Western District Champion in a 3 p.m. game on the 24th. Their opponent will come from the winner of a game this weekend between Chandler-Gilbert Community College of Arizona and the Community College of Southern Nevada.



Orlando Dragway to host NHRA Series

From Staff Reports

BITHLO — Orlando SpeedWorld Dragway will be hosting the next installment of the NHRA/Summit ET Series this Saturday (May 17th).

The Super Pro, Sportsman, Pro-Cycle and Junior Dragster classes will be in action.

Gates open at 3:30 p.m. with time trials and qualifying at 4 p.m. Staging lanes close at 6:30 p.m. with eliminations to follow.

The regular weekly Wednesday and Friday Street Drags will run from 6 p.m. until 10:30 p.m. and can be used for tuning, practice, grudge racing, and co-driver drags. Admission is $10 and it only costs $5 more to run.

For event, ticket and race day weather information call 407-568-5522.

New Smyrna Speedway will host this week's 'Test and Tune' tomorrow (Thursday) from 6 p.m.-to-10 p.m. A car and three persons will be admitted for $20. Each additional person will cost $5 more.

On Friday, Orlando SpeedWorld the Pro Modified Series hits the 3/8th mile oval.

Also on the program that night will be the Legends along with the Bandolero Bandits and Young Guns, Super Lates, Sportsman, Mini Stock and Strictly Stock. Super Stocks will have the night off.

Pit gates open at 5 p.m. and the grandstands at 6 p.m. Racing begins promptly at 8 p.m.

For raceday information call 407-568-1367.

SpeedWorld is located 17 miles east of Orlando, between Orlando and Titusville, on Highway 50 at the 520 Cocoa cut-off.

On Saturday, New Smyrna Speedway will hold a Double Points night of heats and features for all of the FASCAR divisions of Super Late Models, Late Models, Open Wheel Modifieds, Sportsman, Super Stocks, Mini-Stocks and Strictly Stocks.

New Smyrna Speedway is located at the intersection of SR44 and SR415 between I-4 and I-95, eight miles west of New Smyrna Beach. Grandstands open at 6 p.m. with racing action slated for 7:30 p.m.

For more information on any FASCAR short track action, call the FASCAR offices at (407) 568-1367 (Orlando) or (386) 427-4129 (New Smyrna), or check the Internet site at www.Newsmyrnaspeedway.com.

Also on Saturday, Volusia Speedway Park in Barberville will be holding a regular night's action of heats and fea-

See Racing, Page 2B

Track season to wrap up this weekend

By Dean Smith
Sports Editor

GAINESVILLE — The Trinity Prep boys track team came home with a fifth place finish Friday in the FHSAA Class A Florida Finals on Percy Beard Track at the University of Florida in Gainesville.

The boys' 4 x 800 Meter Relay Team of Steve Curley, Tom Gilton, Mike Ridriguez and Ryan Truchelut won an individual State Championship, while Tim McLeod won a Silver Medal with his second place finish in the 1,600 Meter Run.

For the Saints girls, which finished 17th overall, Pole Vaulter Megan Mather and High Jumper Sony Corbett both finished third.

Meanwhile, the Class 4A and 3A teams ran their regionals this past Thursday and several athletes earned invitations to this week's State Finals, also at the University of Florida.

Oviedo was the top boys' team with a seventh place finish in the Class 4A-Region 1 Meet on Bob Mosher Track at Showalter Field in Winter Park.

The Lions had three qualifiers in High Jumpers Dillard Gould and Howard Lingard, who finished first and third, respectively, and Jared Wharton, who finished fourth in 100 Meter Dash.

But it will be Seminole, which finished ninth as a team, that will have the most representatives with three individuals and a relay team.

Sophomore Stevie Warren Jr. qualified in two events, finishing third in the 200 Meter Dash and also running a leg on the third place 4 x 100 Meter Relay Team.

Senior Andrew Jenkins was the highest finishing Fighting Seminole, posting a third place finish in the Triple Jump.

Discus thrower Jeremiah Jenkins was third, while Warren was joined on the relay team by Freddie Howard Jr., Daniel Johnson III and Cavese Richardson.

Lake Brantley's Charles Johnson also qualified for two events, finishing second in the Shot Put and fourth in the Discus.

The final local qualifier was Winter Springs' Christopher Sienko, who finished second in the Pole Vault.

On the girls' 4A side, Lake Mary finished a surprising second overall paced by junior Angela Pressey, who qualified for five events at the State Meet.

Pressey, the daughter of former NBA star and current Orlando Magic assistant coach Paul Pressey, won the Long Jump, 100 Meter Dash and 200 Meter Dash and was second in the Triple Jump.

She was also a member of the runner-up 4 x 100 Meter Relay team along with Kathryn Bowser, Talena Alexander and Asha Nathan.

Oviedo super-soph Jenifer Barringer won both of her specialties, the 1,600 Meter and

See Track, Page 3B



Photos courtesy of Arch Beattie, Magic Memories, Inc.

The trio of John Michael Howell from Winter Springs (top, left to right), Sean Greear and Dan Quartararo combined to drive in 22 runs in five games, while former Seminole High School teammates Victor Gilbert (lower, left) and Uriah Kimmig (lower, right) got the pitching win and save, respectively in Tuesday's Championship Game.

SCC

Continued from page 1B

Kimmig capping off a fantastic tournament by recording his second save.

The State title was the first for SCC since the Men's Tennis team won back-to-back state and national championships in 1982 and 1983. Not counting track, this was just the third state title in school history. The other came in Men's Basketball in 1968-69.

With Tuesday's win, SCC not only won the state title, but also the Region 8 Championship as well as the Gulf District Championship and an automatic bid to the National Tournament.

The Raiders of third-year coach Mike Nicholson will have a week to recover and get ready as the Alpine Bank JUCO World Series is not set to begin until Saturday, May 24th in Grand Junction, Colorado.

SCC (41-19) will play in the 3 p.m. game against the Western District Champion, which will be decided this week between Region 1 Champion Chandler-Gilbert Community College (37-19) of Arizona and Region 18 Champion Community College of Southern Nevada (48-8).

The State Tournament was a story of big innings for the Raiders.

SCC used a three-run seventh inning to break a 1-1 tie and went on to defeat Broward Community College, 5-2, in its opening game last Friday.

The Raiders then appeared to be in big trouble on Saturday as they trailed St. Petersburg College 12-4 entering the bottom of the seventh inning.

But that just gave the team something to shoot at as the offense exploded for nine runs in the bottom of the seventh inning and SCC went on to win, 14-12.

The locals got off to a fast start against Indian River Community College on Sunday, scoring four runs in the top of the first inning.

But the Pioneers bounced back to grab a 5-4 leading heading into the eighth inning.

The Raiders were up to the task again, taking the lead for good with a two-run eighth, then taking on four runs in the ninth inning to win, 11-5.

SCC then got a rematch with St. Pete on Monday and only in two innings, but those innings were a four-run third and a five-run seventh, which allowed the locals to win, 9-5, and secure a spot in the finals.

The Championship Game was the only one that did not feature a big inning for the Raiders.

The team actually looked headed for an easy victory, scoring two runs in each of the first and third innings to take a 4-0 lead into the fifth.

But Okaloosa-Walton rallied back to tie the game with a single run in the fifth and three runs in the sixth.

With the trophy in sight, however, SCC got its act together as Donnie Burkhalter, who signed a national letter-of-intent with the University of Miami, hit a two-out RBI single scoring the go-ahead run in the bottom of the seventh inning and second baseman Dan Quartararo, who signed with the University of South Carolina-Aiken, drove in an insurance run in the bottom of the eighth inning with a one-out single.

Gilbert, a freshman righthander, got the win in relief of starter Zach McCamie, working 1-2/3's innings of hitless relief, allowing only one walk while striking out two.

Fellow freshman Kyle DeYoung gave up one hit and struck out one in 1-2/3's innings, before Kimmig, a 6-foot-8 lefthander, came on to get the final out after giving up a hit.

Kimmig was outstanding in the tournament, not allowing any runs in three tournament appearances.

He gave up one hit in getting the final two outs and a save in the first St. Petersburg game, and then worked 2-2/3's innings, giving up three hits and striking out one, to earn the win in the second game against the Titans.

Following are the box scores from the tournament. A complete recap of the games will appear in the weekend edition of the Herald.

Friday, May 9
RAIDERS 5, SEAHAWKS 2

Seminole Community College	001 000 201 _	5	9 1
Broward Community College	000 010 010 _	2	5 3

McCamie, DeYoung (8) and Hnytha. F. Hernandez, Gonzalez (7), D. Hernandez (9) and Palmisano. WP _ McCamie (1-0). LP _ F. Hernandez (0-1). Save _ DeYoung (1). 2B _ SCC, Quartararo (1); BCC, Palmisano. 3B _ SCC, Quartararo (1), Hnytha (1), Sprague (1). HR _ SCC, Howell (1).

Saturday, May 10
RAIDERS 14, TITANS 12

St. Petersburg College	102 220 103 _	12	12 1
Seminole Community College	200 101 91x _	14	12 3

Simard, Sweeney (7), Carnevale (8), Blanco (8), Costello (8) and Wilson. Timm, DeYoung (7), Stuben (8), Kimmig (9). WP _ Stuben (1-0). LP _ Carnevale (0-1). Save _ Kimmig (1). 2B _ SPC, Guadagnino, Holmberg, Winn, Williams; SCC, Hnytha 3 (3), Malave' (1). 3B _ none. HR _ SPC, Lahair; SCC, Grosse (1).

Sunday, May 11
RAIDERS 11, PIONEERS 5

Seminole Community College	001 000 024 _	11	10 3
Indian River Community College	000 002 030 _	5	10 2

Madden, DeYoung (9) and Hnytha. Gleason, Lambert (5), Wise (7), Valido (8), Diaz (9) and Torres, Perrone (9). WP _ Madden (1-0). LP _ Wise. Save _ none. 2B _ SCC, Howell 2 (2), Propst 2 (2); IRCC, Bailey 2. 3B _ none. HR _ SCC, Burkhalter (1).

Monday, May 12
RAIDERS 9, TITANS 5

St. Petersburg College	001 000 000 _	5	11 1
Seminole Community College	004 000 50x _	9	8 4

Large, Williams (7), Costello (8) and Wilson. Beall, Kimmig (7) and Hnytha. WP _ Kimmig (1-0). LP _ Large. Save _ none. 2B _ SPC, Williams, Ramos. 3B _ none. HR _ SPC, Winn.

CHAMPIONSHIP GAME
Tuesday, May 13
S-RAIDERS 6, O-RAIDERS 4

Okaloosa-Walton Community College	000 013 000 _	4	9 3
Seminole Community College	202 000 11x _	6	12 2

Moore, Feliciano (6), Simmons (8) and Hastings. McCamie, Gilbert (6), DeYoung (8), Kimmig (9) and Hnytha. WP _ Gilbert (1-0). LP _ Moore. Save _ Kimmig (2). 2B _ O-WCC, Hastings, Scott, Gimler. 3B _ none. HR _ none.

Racing

Continued from page 1B

tures in the weekly classes of Late Model, Hobby Stock, Mini Stock, Street Stock and Pure Stock.

Grandstands open at 5 p.m. and racing starts at 7:30 p.m.

General Admission is $10 with children 12 and under free. The track also offers Senior and Student discounts.

For information on schedules, etc. call 386-985-4402 or visit the web at http://www.volusi-aspeedwaypark.com.

Volusia Speedway Park is located just 15 miles west of Ormond Beach. From I-95, take exit 88 west on State Road 40. From Highway 17, turn left on SR 40. The facility is five miles east of Barberville.

Briefs

SOFTBALL TOURNEY PUSHED BACK

The 3rd Annual Dustin Kendall Benefit Softball Tournament has been postponed to Saturday, June 7th at Pinehurst Park with proceeds going to help send Dustin, and others if enough money is raised, to Camp Challenge for a week.

The double elimination tournament costs $100 to enter plus two official ASA softballs. The deadline to register a team is Saturday, May 31st.

Team trophies will be awarded for First, Second and Third place and the concession stand will also be open.

For more information, call Jessica or Shawn Kendall (phone: 407-324-1087; email: jwilks4027@aol.com) or Greg Richards (phone: 407-488-1901; email: Gregrwall88@aol.com).

SCRC GOLF

On Friday, May 16th, the Seminole Cities Recreation Council (SCRC) will be hosting a golf tournament at Magnolia Plantation Golf Club.

Registration will begin at 10 a.m. and there will be a shotgun start at 11 a.m. Dinner and awards will follow immediately afterwards.

A foursome and tee sponsorship package is available for $350 and tee sponsorships are available for $75.

Magnolia Plantation Golf Club is located at 720 Shadowmoss Circle in Lake Mary.

The tournament will benefit the Youth Intra-City Olympic Festival, an annual event involving over 500 Seminole County summer camp children. Children will range in ages from 5 to 12 years old. Field events include track and field, swimming, basketball, volleyball, brain games and more. This is a fantastic event that brings together the children of Seminole County cities and teaches them to work in a cooperative environment.

The mission of the Seminole Cities Recreation Council is working, interacting and promoting together to enhance the quality and opportunities of recreation/leisure services for the citizens of Seminole County through the joint effort of the Cities. The SCRC includes the cities of Oviedo, Sanford, Longwood, Lake Mary, Casselberry, Winter Springs and Altamonte Springs.

For more information about the golf tournament, please contact Phil Graves with the City of Oviedo's Parks and Recreation Department. He can be reached at 407.977.4077 or pgraves@ci.oviedo.fl.us.

SOAP BOX DERBY

On May 17th the Central Florida Soap Box Derby will have its 15th Annual All American Soap Box Derby in Sanford.

Over 50 boys and girls ages 8 to 17 will compete in three divisions. The race will begin at 9 a.m. and will end approximately 2 p.m. The winners will be sent to Akron, Ohio for one week to challenge others from all over the world.

This year there is a new addition. Home Depot, the National Sponsor has donated 200 cars to 10 select cities. Sanford has received 20. The Soap Box Derby is a youth gravity racing program that encourages close adult-youth activities while building and racing the car. It has been called "The Greatest Amateur Racing Event in the World" and the emphasis is on family and sportsmanship.

The event will take place at Derby Park, 2199 Oregon Avenue.

For more information please contact Norm Perry, Regional Director South East & Local Director at 407-330-5697.

FREE PHYSICALS FOR VOLUSIA ATHLETES

The Volusia County Medical Society will sponsor free physicals for high school athletes.

Free physicals can be obtained from 8 a.m. to 11 a.m. May 17 at Florida Hospital Ormond Memorial (Seabreeze), Florida Hospital DeLand (DeLand, Taylor), Regional Oncology Center at Halifax Medical Center (Atlantic, Mainland, Creek) and Florida Hospital Fish Memorial (Deltona, Pine Ridge).

SECOND ANNUAL NBA LEGENDS CELEBRITY GOLF BENEFIT

Mystic Dunes Golf Club will be the site for the 2nd Annual NBA Legends Celebrity Golf Tournament Benefiting Cystic Fibrosis on Thursday, May 15.

The one-day event will feature a 5-person scramble format. NBA Legends scheduled to appear include George Gervin, Otis Birdsong, Jo Jo White, Alex English, Artis Gilmore and more to be named soon. A celebrity pairing drawing starts at 7:30 a.m. and a shotgun start follows at 8:30 a.m.

The entry fee for the tournament is $125 per person and includes 18 holes of golf, continental breakfast, buffet lunch, tee gifts and the chance to play with one of the great legends of basketball. In addition to the tournament, there will be great prizes and a silent auction. Tournament participants will also have the opportunity to win a Harley-Davidson motorcycle for a Hole-In-One.

To enter this year's benefit tournament, call (407) 787-5678 or visit the course website at www.mysticdunesgolf.com.

FREE HUNTER ED COURSE

The Florida Fish and Wildlife Conservation Commission (FWC) is offering a free hunter education course in Chuluota on May 24-25 from 8 a.m.- 5 p.m.

Participants must pre-register by calling the FWC's Hunter Education Training Center at (352) 625-2804. Classes fill quickly so please register early.

To successfully complete the course, students must attend all class sessions, pass a written exam and participate on the firing range. Class materials, guns and ammunition will be provided, but participants must bring their own pen, pencil and paper to take notes.

The course covers survival, wildlife identification, hunting laws, ethics, first aid and gun safety, and is required for anyone born on or after June 1, 1975 in order to purchase a Florida hunting license.

For information on future hunter education classes and classes in other areas, please visit the FWC's Hunter Education website at http://floridaconservation.org/huntered/.

USSSA FLORIDA GIRLS STATE TOURNAMENT

The 2003 USSSA Winning Ways Roundball Classic is June 6 - 8.

This Florida Girls State Tournament is for Girls Age Divisions: 10, 11, 12, 13, 14, 15, 16, 17, & Under. Player age cutoff is January 1, 2003.

The tournament will be held at the Lake Brantley Athletic Field house, the Lake Brantley High School Gymnasium, South Brantley Gymnasium, and Lyman High School Gymnasium. The entry deadline is May 23.

For more information, please contact Winning Ways Basketball at 407-339-9053 or visit www.winwaysinc.com.

Softball

Continued from page 1B

hits to the normally hard-hitting West Orange squad, which had 18 hits in its first two regional games and was ranked No. 5 in the state with a 27-4 record.

Oviedo took a 1-0 lead in the fourth inning when Alicia Perez, who was 2-for-3 in the game, scored.

But the visitors broke the game open in the fifth, scoring four times.

Melissa Brown reached when two Warriors collided going after her pop up and then beat a throw to second on an attempted sacrifice.

Sara Miller then put down a bunt and got all the way to third when the throw sailed into right field, allowing two runs to score.

Bethany Simpkins then singled in Miller and later scored herself on a dropped line drive.

The Lions will be the only Seminole County representative at the State Tournament as Trinity Prep fell to Lake Highland Prep, 1-0, in an awesome nine inning contest.

Shea Parrish singled to left with one out in the bottom of the ninth and eventually advanced to third thanks to Michelle Grinage's sacrifice bunt and a passed ball. Carly Winger's hard single then scored Shea Parrish with the only run Saturday afternoon at the O'Meara Family Sports Complex.

The Highlanders (20-5) advance to the state finals in Tampa, attempting to become the first team in history to repeat as 2A state champion.

Trinity Prep (26-6) had a golden opportunity in the top of the ninth to get on the board first.

Lauren Brown led off with a single and advanced to third on Katie Burdeaux's single to center. Burdeaux stole second to put two runners in scoring position with no outs.

But Grinage, who pitched at Lake Mary as a freshman and struck out 13 in the game, struck out the next two batters and then got a pop up to end the threat.

LIONS 5, WARRIORS 0

Oviedo	000 140 0 _	5	5 0
West Orange	000 000 0 _	0	2 3

Raw and Perez, Rausch, Stewart (6) and Squartino. WP _ Raw (15-5). LP _ Rausch. Save _ none. 2B _ none. 3B _ none. HR _ none. Records _ Oviedo 20-10; West Orange 27-5.

HIGHLANDERS 1, SAINTS 0
(9 innings)

Trinity Prep	000 000 000 _	0	5 3
Lake Highland	000 000 001 _	1	4 0

Grinage and Winger. Burdeaux and Burmeister. WP _ Grinage (16-5). LP _ Burdeaux (19-5). Save _ none. 2B _ none. 3B _ none. HR _ none. Records _ Trinity Prep 26-6; Lake Highland Prep 20-9.

"Get It All."

Your newspaper gives you everything you could ever want, in terms of valuable information.

Money • Health • Interviews
Reviews • Editorials • Advice
Recipes • Coupons • Politics
• Sports

Subscribe Today!

Ripken

Continued from page 1B

striking out 10 Marlins and only giving up two walks.

For good measure, he also led the offense with three hits.

Joseph Cussmano added an RBI single and also scored two runs, while Adam Tindell and Seth Greek each had solid base hits and two RBI apiece.

Thomas Williams and Julius Bender also stroked nice RBI singles and Matthew Votino, Brandon Bowes, Eddie Ramirez and Benaiah Kimmig scored two runs each for the Angels.

Game two saw the Sanford Elks Club Royals hold off the Knights of Columbus Cardinals, 5-2.

J.J. Roberts pitched a beautiful game, striking out 15 Redbirds, while walking only two and giving up three base hits.

Roberts also came up big at the plate with a long RBI triple and another single.

Marvin Killingsworth III and Alex Curtis also had two hits, with Curtis also collecting an RBI.

Also contributing for the winners were Jarod Leonard, with a tripled and a run scored, Robin Hickman, with an RBI single, and Jonathan Parker, with a single.

Both of the Cardinals' runs came home without the benefit of a hit. Amber Lefrancois walked, stole second and came all the way home on two wild throws and D.J. Beasley smacked a double that almost cleared the center field wall and and later scored on an error and a passed ball.

E.Z. Morales, who also pitched a nice game, and Jeff Drombroski got the other hits for the Cards.

ROOKIE LEAGUE
(7 and 8 year olds)

The Police Explorer Angels took on the Rotary Club Red Sox and the Suniland Corporation Marlined up against the Courtesy Honda A's as the league concluded its season this past Saturday morning out at Chase Park.

Following the games, the league hosted a picnic for the players and parents out at Derby Park where each player received a championship trophy.

TEE BALL LEAGUE
(5 and 6 year olds)

The Metal Essence Pirates the Fleet Reservists A's and the ShutterBugs Red Sox and the Crown Trophy Angels also concluded their seasons Saturday morning.

A picnic also followed at Derby Park where each player also received a championship trophy.

All players in both leagues and their fans had a great time this past season.

The City of Sanford would like to take this time to thank all of the sponsors for their support this past year and for Publix and Kash n' Karry for the support at the picnic.

We would also like to thank all the coaches and parents for their participation and their great support this past baseball season.

Track

Continued from page 1B

3,200 Meter runs, and will be joined in Gainesville by junior Lauren Austin, who won the 400 Meter Dash, and senior Crystal Hawkins, who was fourth in the 100 Meter Hurdles.

Winter Springs senior Aniis Hopkins also made state in two events with third place finishes in the 100 Meter Hurdles and 300 Meter Hurdles.

The final SAC representative with be Seminole junior Jocelyn Williams, who finished second to Austin in the 400 Meter Dash.

In the Class 3A-Region 2 Meet at Astronaut, Lyman senior Travo Woods was the star, earning state bids in three events.

Woods was second in both the 100 and 200 Meter dashes and was a member of the fourth place 4 x 400 Meter relay team with Kyle Harris, Comart Franklin and Shaun Roberts.

Harris also qualified by winning the Triple Jump, while Gearld Christian also qualified twice, finishing second in the 3,200 Meter Run and fourth in the 1,600 Meter Run.

Seniors Victor Johnson and Adam Carls also earned trips to Gainesville with third place finishes in the 110 Meter Hurdles and Pole Vault, respectively.

In the girls, Lyman and Lake Howell both had two qualifiers.

For the Silver Hawks, freshman Jordan Lazenby was fourth in the High Jump and junior Sade Kusimo was third in the Discus Throw.

For the Greyhounds, sophomore Quawandis Grubbs was second in the 300 Meter Hurdles and the 4 x 100 Meter Relay Team was third.

CLASS 4A-REGION 1
BOYS

Teams Scores _ 1. Winter Park, 60.5; 2. Olympia, 58; 3. Buchholz, 57; 4. Wolfson, 51.5; 5. Colonial, 41; 6. West Orange, 39; 7. Oviedo, 36.5; 8. Evans, 36; 9. Seminole, 33; 10. Boone 30.5; 11. Cypress Creek, 24; 12. Lake Brantley, 17; 13. (tie) Titusville and Winter Springs, 16; 15. St. Cloud High School, 14; 16. Fletcher, 13, 17. (tie) Melbourne and Apopka, 10.5; 19. (tie) DeLand, Timber Creek, Spruce Creek and Oak Ridge, 10; 23. (tie) South Lake, Edgewater and Mainland, 8; 26. Lake Mary, 6; 27. Osceola, 5; 28. (tie) Pine Ridge and Ed White, 4; 30. (tie) Sandalwood, Terry Parker, Mandarin and Orange Park, 3; 34. (tie) Punciana and Dr. Phillips, 2.

INDIVIDUAL RESULTS (Seminole County State qualifiers)

High Jump _ 1. Gould, Dillard, 12, Oviedo, 6-6; 3. Lingard, Howard, 12, Oviedo, 6-6.

Pole Vault _ 2. Sienko, Christopher, 11, Winter Springs, 13-6.

Triple Jump _ 2. Jenkins, Andrew, 12, Seminole, 46-2.5.

Discus Throw _ 3. Stokes, Jeremiah, 12, Seminole, 144-6; 4. Johnson, Charles, 12, Lake Brantley, 142-10.

Shot Put _ 2. Johnson, Charles, 12, Lake Brantley, 52-5.25.

100 Meter Dash _ 4. Wharton, Jared, 12, Oviedo, 10.93.

4x100 Meter Relay _ 3. Seminole, 41.83 (1. Howard, Jr., Freddie, 10; 2. Johnson III, Daniel, 10; 3. Richardson, Cavese, 10; 4. Warren, Jr., Stevie, 10).

200 Meter Dash _ 3. Warren, Jr., Stevie, 10, Seminole, 22.10.

GIRLS

Team Scores _ 1. Oak Ridge, 87; 2. Lake Mary, 60; 3. Wolfson, 45.5; 4. (tie) Edgewater and Mandarin, 43; 6. Ed White, 39; 7. Oviedo, 30.5; 9. Winter Springs, 28; 10. Terry Parker, 26; 11. Winter Park, 24; 12. Olympia, 18; 13. Seminole, 16.75; 14. St. Cloud High School, 16; 15. Dr. Phillips, 13.5; 16. West Orange, 13; 17. (tie) Mosley, Buchholz and Pine Ridge, 12; 20. Mainland, 11; 21. Osceola, 10.75; 22. South Lake, 10; 23. Colonial, 9; 24. (tie) Fletcher and Lake, 8; 26. Titusville, 7; 27. (tie) University and Orange Park, 6; 29. Evans, 5; 30. Cypress Creek, 4; 31. Gateway, 3; 32. Apopka, 2; 33. Lake Brantley, 1.

INDIVIDUAL RESULTS (Seminole County State qualifiers)

Long Jump _ 1. Pressey, Angela, 11, Lake Mary, 18-0.

Triple Jump _ 2. Pressey, Angela, 11, Lake Mary, 37-9.25.

100 Meter Hurdles _ 3. Hopkins, Aniis, 12, Winter Springs, 15.60; 4. Hawkins, Crystal, 12, Oviedo, 15.89.

100 Meter Dash _ 1. Pressey, Angela, 11, Lake Mary, 11.85.

1,600 Meter Run _ 1. Barringer, Jenifer, 10, Oviedo, 4:59.39.

4x100 Meter Relay _ 2. Lake Mary, 48.02 (1. Bowser, Kathryn, 12; 2. Pressey, Angela, 11; 3. Alexander, Talena, 11; 4. Nathan, Asha, 11).

400 Meter Dash _ 1. Austin, Lauren, 11, Oviedo, 54.98; 2. Williams, Jocelyn, 11, Seminole, 57.38.

300 Meter Hurdles _ 3. Hopkins, Aniis, 12, Winter Springs, 45.11.

200 Meter Dash _ 2. Pressey, Angela, 11, Lake Mary, 24.54.

3,200 Meter Run _ 1. Barringer, Jenifer, 10, Oviedo, 11:14.94.

CLASS 3A-REGION 2
BOYS

INDIVIDUAL RESULTS (Seminole County State qualifiers)

100 Meter Dash _ 2. Woods, Travo E., 12, Lyman, 10.74.

200 Meter Dash _ 2. Woods, Travo E., 12, Lyman 22.05.

1,600 Meter Run _ 4. Christian, Gearld E., 12, Lyman, 4:31.24.

3,200 Meter Run _ 2. Christian, Bryan E., 11, Lyman, 9:49.46.

110 Meter Hurdles _ 3. Johnson, Victor B., 12, Lyman, 15.10.

4x400 Meter Relay _ 4. Lyman 'A', 3:28.04 (1. Harris, Kyle M., 11; 2. Franklin, Comart T., 11; 3. Roberts, Shaun D., 10; 4. Woods, Travo E., 12).

Pole Vault _ 3. Carls, Adam W., 12, Lyman, 13-0.

Triple Jump _ 1. Harris, Kyle M., Lyman, 47-7.5.

GIRLS

INDIVIDUAL RESULTS (Seminole County State qualifiers)

300 Meter Hurdles _ 2. Grubbs, Quawandis, 10, Lyman, 48.33.

4x100 Meter Relay _ 3. Lyman 'A', 49.98.

High Jump _ 4. Lazenby, Jordan, 9, Lake Howell, 5-0.

Discus Throw _ 3. Kusimo, Sade, 11, Lake Howell, 117-4.

2003 FHSAA CLASS 1A FLORIDA FINALS
BOYS

Team Results _ 1. Maclay, 72.5; 2. Havana Northside, 59; 3. Admiral Farragut, 39; 4. The Benjamin School, 29; 5. Trinity Prep, 26; 6. FAMU (Tallahassee), 25; 7. Port St. Joe, 24; 8. Oak Hall, 21; 8. Upperroom Christian Academy, 21; 10. (tie) Bay Point, St. Johns Country Day and Jay, 19; 13. American Heritage (Delray Beach), 17; 14. Father Lopez, 16; 15. (tie) LaFayette and King's Academy, 15; 17. (tie) Hawthorne, Lakeland Christian and St. Meade, 14; 20. Hollywood Christian School, 13; 21. (tie) Holy Trinity Episcopal and Indian Rocks Christian, 12; 23. (tie) Florida Christian School and North Florida Christian, 10; 25. (tie) Moore Haven and P.K Yonge, 9; 27. (tie) Graceville and Liberty County, 8; 29. (tie) Westminster Christian School, Archbishop Curley, Seven Rivers, Tampa Preparatory, Gold Coast and R.J.Hendley Christian, 6; 35. Westminster Academy, 5.5; 36. (tie) Trinity Christian (Jax) and St. Joseph (St. Augustine), 5; 38. (tie) Canterbury School (Ft. Myers), Shorecrest Prep., Orlando Lutheran Academy, Baker and Dade Christian, 4; 43. (tie) Walker Memorial, Mount Dora Bible, Northside Christian (St. Pete) and Miami MacArthur N., 3; 47. (tie) St. Edward's, Berean Christian, University School and Keswick Christian Academy, 2; 51. Cambridge School, 1.

INDIVIDUAL RESULTS (Seminole County finishers)

Pole Vault _ 4. Miller, Brian, Trinity Prep, 12-6.

Discus Throw _ 6. Wilbur, Eric, Trinity Prep, 133-1.

4x400 Meter Relay _ 1. Trinity Prep 'A', 8:08.20 (1. Curley, Steve; 2. Gilton, Tom; 3. Rodriguez, Mike; 4. Truchelut, Ryan).

1,600 Meter Run _ 2. McLeod, Tim, Trinity Prep, 4:24.60; 10. Curley, Steve, Trinity Prep, 4:42.54.

800 Meter Run _ 12. Truchelut, Ryan, Trinity Prep, 2:04.50; 14. Rodriguez, Mike, Trinity Prep, 2:08.99.

3,200 Meter Run _ 9. McLeod, Tim, Trinity Prep, 10:09.25.

GIRLS

Team Results _ 1. Oak Hall, 63; 2. Maclay, 53; 3. P.K Yonge, 40; 4. Dade Christian, 40.5; 5. (tie) The Benjamin School and King's Academy, 38; 7. Westminster Christian School, 33.5; 8. Florida Christian School, 25; 9. (tie) Lakeland Christian and Indian Rocks Christian, 19; 11. (tie) North Florida Christian and Ft Lauderdale Christian, 18; 13. (tie) Northside Christian (St. Pete) and Trinity Prep, 17; 15. (tie) FAMU (Tallahassee) and Holy Trinity Episcopal, 15; 17. (tie) Carrollton School and Trenton, 12; 19. (tie) Berkeley Prep, Father Lopez, Upperroom Christian Academy and The First Academy, 10; 23. Paxton, 9; 24. (tie) Santa Fe Catholic, Westminster Academy and Sneads, 8; 27. (tie) Hollywood Christian School, American Heritage (Delray Beach) and Providence School (Jax), 6; 30. (tie) Blountstown, Shorecrest Prep., Admiral Farragut, Port St. Joe and St. Johns Country Day, 5; 35. (tie) Cambridge School, Jay, Lake Worth Christian, Keswick Christian Academy, Montverde Academy, University School and Hawthorne, 4; 42. (tie) Graceville, Baker, St. John Newman, and LaFayette, St. Joseph (St. Augustine) and Walker Memorial, 2; 48. (tie) Seven Rivers, St. Stephens, Celebration School, Liberty County and Chattahoochee, 1.

INDIVIDUAL RESULTS (Seminole County finishers)

Pole Vault _ 3. 512 Mather, Megan, Trinity Prep, 9-6.

High Jump _ 3. Corbett, Sony, Trinity Prep, 5-2.

4x800 Meter Relay _ 4. Trinity Prep 'A', 10:13.55 (1. Rogers, Maggie; 2. McLeod, Martha; 3. Johnson, Julianne; 4. Ivanhoe, Alicia).

1,600 Meter Run _ 10. Ivanhoe, Alicia, Trinity Prep, 5:36.77.

4x100 Meter Relay _ 9. Trinity Prep 'A', 52.76 (1. Mather, Megan; 2. Vanarsdale, Elizabeth; 3. Olegbeye, Ebun; 4. Hurst, Casey).

400 Meter Dash _ 13. Olegbeye, Ebun, Trinity Prep, 1:03.65.

800 Meter Run _ 13. Rogers, Maggie, Trinity Prep, 2:33.51.

4x400 Meter Relay _ 12. Trinity Prep 'A', 4:20.53 (1. Walmer, Courtney; 2. Vanarsdale, Elizabeth; 3. Rogers, Maggie; 4. Olegbeye, Ebun).

LEGALS

May 9, 2003

NOTICE OF A PUBLIC HEARING TO CONSIDER THE ADOPTION OF AN ORDINANCE BY THE CITY OF SANFORD, FLORIDA

Notice is hereby given that a Public Hearing will be held in the Commission Chambers at the City Hall, 300 North Park Avenue, in the City of Sanford, Florida, at 7:00 o'clock P.M. on Tuesday, May 27, 2003, to consider the adoption of an ordinance by the City of Sanford, Florida, described as follows:

ORDINANCE NO. 3784

AN ORDINANCE OF THE CITY OF SANFORD, FLORIDA, AMENDING ORDINANCE NO. 3117 OF SAID CITY; SAID ORDINANCE BEING A ZONING PLAN; SAID AMENDMENT TO CHANGE THE ZONING OF 5.40± ACRES OF PROPERTY LYING BETWEEN W. S.R. 46 AND W. 5TH STREET AND BETWEEN AERO LANE AND S. WHITE CEDAR ROAD (3861 & 3885 W. 1ST STREET) FROM GC-2, GENERAL COMMERCIAL, TO PD, PLANNED DEVELOPMENT; PROVIDING FOR SEVERABILITY, CONFLICTS AND EFFECTIVE DATE.

A copy shall be available at the office of the City Clerk for all persons desiring to examine the same.

All parties in interest and citizens shall have an opportunity to be heard at said hearing.

By order of the City Commission of the City of Sanford, Florida.

PERSONS WITH DISABILITIES NEEDING ASSISTANCE TO PARTICIPATE IN ANY OF THESE PROCEEDINGS SHOULD CONTACT THE HUMAN RESOURCES OFFICE ADA COORDINATOR AT 407-330-5626 48 HOURS IN ADVANCE OF THE MEETING.

ADVICE TO THE PUBLIC: If a person decides to appeal a decision made with respect to any matter considered at the above meeting or hearing, he may need a verbatim record of the proceedings, including the testimony and evidence, which record is not provided by the City of Sanford. (FS 286.0105)

Cynthia Porter,
Deputy City Clerk
Publish: May 14, 2003
E086

May 9, 2003

NOTICE OF A PUBLIC HEARING TO CONSIDER THE ADOPTION OF AN ORDINANCE BY THE CITY OF SANFORD, FLORIDA

Notice is hereby given that a Public Hearing will be held in the Commission Room at the City Hall in the City of Sanford, Florida, at 7:00 o'clock P.M. on Tuesday, May 27, 2003, to consider the adoption of an ordinance by the City of Sanford, Florida, title of which is as follows:

ORDINANCE NO. 3782

AN ORDINANCE OF THE CITY OF SANFORD REESTABLISHING A TEMPORARY MORATORIUM ON THE REVIEW AND EXTENDING CONSIDERATION OF APPLICATIONS FOR APPROVAL OF MULTI-FAMILY RESIDENTIAL DWELLING UNITS AND TO REQUIRE THE SANFORD PLANNING AND ZONING COMMISSION TO INITIATE A REVIEW OF THE COMPREHENSIVE PLAN AND LAND DEVELOPMENT REGULATIONS REGARDING SUCH USE AND TO REPORT TO THE CITY COMMISSION REGARDING ITS RECOMMENDATIONS; PROVIDING FOR PURPOSE AND INTENT; PROVIDING FOR GEOGRAPHIC AREA COVERED; PROVIDING FOR COVERED REVIEWS AND EXEMPTED REVIEWS; PROVIDING FOR THE DURATION OF MORATORIUM; PROVIDING FOR POSSIBLE EXTENSION; PROVIDING FOR SEVERABILITY; PROVIDING FOR CONFLICTS; PROVIDING FOR NON-CODIFICATION AND PROVIDING FOR EFFECTIVE DATE.

A copy shall be available at the office of the City Clerk for all persons desiring to examine the same.

All parties in interest and citizens shall have an opportunity to be heard at said hearing.

By order of the City Commission of the City of Sanford, Florida.

PERSONS WITH DISABILITIES NEEDING ASSISTANCE TO PARTICIPATE IN ANY OF THESE PROCEEDINGS SHOULD CONTACT THE HUMAN RESOURCES OFFICE ADA COORDINATOR AT 407-330-5626 48 HOURS IN ADVANCE OF THE MEETING.

ADVICE TO THE PUBLIC: If a person decides to appeal a decision made with respect to any matter considered at the above meeting or hearing, he may need a verbatim record of the proceedings, including the testimony and evidence, which record is not provided by the City of Sanford. (F.S. 286.0105)

Rachel Camicelli
Deputy City Clerk
Publish: May 14, 21, 2003
E087

Public Auction

Public auction to be held at 9:01 am, on the day(s) specified below, at the front door of Athen's Towing, Inc. Located at 2400 Old Lake Mary Rd Suite 134, Sanford, FL. for the purpose of disposing of the following vehicles:

For further information please call (407)321-2940

[illegible]

(1) Year 1993/Make PONTIAC
VIN# 1G2NE543XPM550418

Publish: May 14, 2003
E088

VEHICLE AUCTION

1. '93 Hyundai,
[illegible]UF22M1PU282131

2. '90 Chry.,
[illegible]C3XA5836LT083152

Auction to be held on 05-27-03 @ 10AM at Pritchett's Towing, 1240 S. Ronald Reagan Blvd. (C.R. 427), Longwood.

1. '90 Nissan,
#1N4GB22B1LC761230

2. '91 Honda,
[illegible]JHMED3651MS020661

Auction to be held on 06-06-03 @ 10AM at Pritchett's Towing, 1240 S. Ronald Reagan Blvd. (C.R. 427), Longwood.

Publish: May 14, 2003
E089

PUBLIC NOTICE

The Seminole County Port Authority hereby gives public notice that the regular meeting of the Board of Directors scheduled for 4:00 p.m. on Wednesday, May 21, 2003 has been rescheduled to 3:00 p.m. on Wednesday, May 21, 2003 to facilitate a tour of the Port of Sanford property.

Persons with disabilities needing assistance to participate in these proceedings should contact the Seminole County Port Authority in advance of the meeting, at (407) 322-4798. Persons are advised that if they decide to appeal any decisions made at this meeting, they will need a record of the proceedings, and for such purposes, they may need to insure a verbatim record of the proceedings made, which record includes the testimony and evidence upon which the appeal is based: Section 286.0105 Florida Statutes.

Dated at Sanford, Seminole County, Florida this 9th day of May, 2003 A.D.

Seminole County Port Authority

By: Brenda Carey, Chairman

Attest: Ben Tucker, Secretary
Publish: May 14, 2003
E104

NOTICE OF SALE PUBLIC AUCTION

IN PURSUANT TO FLORIDA STATUES 713.78 THE FOLLOWING VEHICLE WILL BE SOLD AT PUBLIC AUCTION ON TUESDAY MAY 27, 2003 AT 10:00 AM AT CORTES TOWING SERVICE, 245 ORANGE AVE., LONGWOOD, FLORIDA. THESE VEHICLES ARE SOLD AS IS WITH NO TITLE GUARANTEE. SELLER RESERVES THE RIGHT TO BID. BIDDING STARTS AT AMOUNT OWED FOR TOWING AND STORAGE. VIEWING ONE HOUR PRIOR TO SALE. FORM OF PAYMENT IS CASH OR CASHIERS CHECK.

1) 1994 FORD ESCORT
VIN # 1FARP11J5RW223442
2) 1993 FORD AEROSTAR
VIN# 1FMCA11U3PZB40580
3) 1990 FORD P-UP
VIN# 1FTCR14T0LPB56015
4) 1996 FORD TAURUS
VIN# 1FALP52U8SA117835
5) 1992 LINCOLN CONTINENTAL
VIN# 1LNLM9740NY702404
6) 1986 CHEVROLET NOVA
VIN# 1Y1SK1945GZ188313
7) 1981 CHEVROLET SUBURBAN
VIN# 8CK26M4BF125463
8) 1995 CHEVROLET CORSICA
VIN# 1G1LD55M8SY265555
9) 1988 BUICK SKYLARK
VIN# 1G4NC54U0JM014617
10) 1985 BUICK SKYHAWK
VIN# 1G4JS27PXFK431192
11) 1996 DODGE NEON
VIN# 1B3ES42C4SD280484
12) 1993 DODGE INTREPID
VIN# 2B3ED46T3PH505859
13) 1988 PLYMOUTH VOYAGER
VIN# 2P4FH4130JR583734
14) 1986 CADILLAC 4DR
VIN# 1G6JG69W2GJ520380
15) 1987 CADILLAC BROUGHAM
VIN# 1G6DW51Y5H9709816
16) 2001 AUDI A-6
VIN# WAUEH64B71N111403
17) 1991 HONDA CIVIC
VIN# 2HGED6368MH508269
18) 1991 ACURA INTEGRA
VIN# JH4DA9344MS032489
19) 1994 MITSUBISHI ECLIPSE
VIN# 4A3CF44E4RE030317
20) 1989 MAZDA 2DR
VIN# 1YVGD31A6K5224529
21) 1998 NISSAN FRONTIER
VIN# 1N6DD21Y7WC358911
22) 1985 TOYOTA CAMRY
VIN# JT2CV12E9F0208612
23) 1991 TOYOTA PREVIA
VIN# JT3AC11R0M0034805

Publish: May 14, 2003
E101

Hurry!!! Our limited supply is almost gone.

$34 and you receive a years subscription and an AUTOGRAPHED BASEBALL BY DAVID ECKSTEIN, STARTING SHORTSTOP FOR THE WORLD CHAMPION ANAHEIM ANGELS

Baseball Special

With the start of the baseball season, follow all the local Major Leaguers in the Seminole Herald. In addition, get the latest news on future Big Leaguers with the best coverage of the local baseball scene.

Buy a year's subscription to the Herald for $34 and Receive a baseball signed by Sanford native David Eckstein, starting shortstop for the World Champion Anaheim Angels.

Stop by the Seminole Herald and sign up for your year's subscription and receive your autographed baseball.

NAME ____________________

ADDRESS ____________________

CITY ____________ STATE ______ ZIP ________

PHONE ____________________

300 N. French Ave., Sanford • (407) 322-2611

Expires 5/30/03 Only While Quantities Last

LEGALS

IN THE CIRCUIT COURT OF THE EIGHTEENTH JUDICIAL CIRCUIT IN AND FOR SEMINOLE COUNTY, FLORIDA
PROBATE DIVISION
File No. 03-[illegible]-CP

IN RE: ESTATE OF THADDEUS MAZIARZ, SR. Deceased

NOTICE TO CREDITORS AND NOTICE OF HOMESTEAD DETERMINATION

The administration of the estate of THADDEUS MAZIARZ, SR., deceased, File Number 03-[illegible]-CP, is pending in the Circuit Court for Seminole County, Florida, Probate Division, the address of which is Post Office Box 8099, Sanford, FL 32772-8099. The names and addresses of the personal representative and the personal representative's attorney are set forth below.

A Petition To Determine Homestead status of real property of decedent located at 304 Flamingo Drive, Sanford, FL 32773, and to determine said property to be exempt from Claims of Creditors, has been filed.

All creditors of the decedent and other persons having claims or demands against decedent's estate, including unmatured, contingent or unliquidated claims, and all creditors and other persons whom object to the status of the real property being determined to be exempt homestead, on whom a copy of this notice is served must file their claims and/or objections with this court WITHIN THE LATER OF 3 MONTHS AFTER THE DATE OF THE FIRST PUBLICATION OF THIS NOTICE OR 30 DAYS AFTER THE DATE OF SERVICE OF THIS NOTICE ON THEM.

All other creditors of the decedent and other persons having claims or demands against the decedent's estate, including unmatured, contingent or unliquidated claims, and all creditors and other persons whom object to the status of the real property being determined to be exempt homestead, on whom a copy of this notice is served must file their claims and/or objections with this court WITHIN THE LATER OF 3 MONTHS AFTER THE DATE OF THE FIRST PUBLICATION OF THIS NOTICE.

ALL CLAIMS AND OBJECTIONS NOT SO FILED WILL BE FOREVER BARRED.

The date of the first publication of this Notice is May 14, 2003.

Personal Representative:
JEAN MAZIARZ MCCANN
353 Miller Road
Sanford, FL 32773

Attorney for Personal Representative
Harry G. Reid III
1120 W. First Street
Suite B
Sanford, FL 32771
407-321-3911
Florida Bar No.: 240052

Publish: May 14, 21, 2003
E078

THE CIRCUIT COURT OF THE EIGHTEENTH JUDICIAL CIRCUIT IN AND FOR SEMINOLE COUNTY, FLORIDA
CIVIL ACTION

SUNTRUST BANK, SUCCESSOR BY MERGER TO SUNTRUST BANK CENTRAL FLORIDA, N.A., Plaintiff

vs.

SHEROND D. REDDING, et al, Defendant(s)

CASE NO. 01-CA-1779
DIVISION 14-K

AMENDED NOTICE OF FORECLOSURE SALE

NOTICE IS HEREBY GIVEN pursuant to an Amended Final Judgment of Mortgage Foreclosure dated May 07, 2003 and entered in Case No. 01-CA-1779 of the Circuit Court of the EIGHTEENTH Judicial Circuit in and for SEMINOLE County, Florida wherein SUNTRUST BANK SUCCESSOR BY MERGER TO SUNTRUST BANK CENTRAL FLORIDA, N.A., is the Plaintiff and SHEROND D. REDDING; are the Defendants, I will sell to the highest and best bidder for cash at WET FRONT DOOR OF THE SEMINOLE COUNTY COURTHOUSE, SANFORD, FLORIDA, at 11:00 a.m. on June 10, 2003, the following described property as set forth in said Final Judgment:

LOT 70 PALM POINTE, ACCORDING TO THE PLAT THEREOF AS RECORDED IN PLAT BOOK 50, PAGE 69, OF THE PUBLIC RECORDS OF SEMINOLE COUNTY, FLORIDA

A/K/A 2412 DeRadel Terrace, Sanford, FL 32771

WITNESS MY HAND and the seal of this Court on May 07, 2003

Maryanne Morse
Clerk of the Circuit Court
By: Mary Stroupe
Deputy Clerk

Publish: May 14 and 21, 2003
E079

THE CIRCUIT COURT OF THE EIGHTEENTH JUDICIAL CIRCUIT IN AND FOR SEMINOLE COUNTY, FLORIDA
CIVIL ACTION

CHASE MANHATTAN MORTGAGE CORPORATION, Plaintiff

vs.

JOHN E. BOYER, et al, Defendant(s)

CASE NO. 01-CA-2441
DIVISION 14-K

NOTICE OF RESCHEDULED FORECLOSURE SALE

NOTICE IS HEREBY GIVEN pursuant to an Order Rescheduling Foreclosure Sale date May 07, 2003, and entered in Case No. 01-CA-2441 of the Circuit Court of the EIGHTEENTH Judicial Circuit in and for SEMINOLE County, Florida wherein CHASE MANHATTAN MORTGAGE CORPORATION, is the Plaintiff and JOHN E BOYER, ZOE A BOYER, are the Defendants, I will sell to the highest and best bidder for cash at WEST FRONT DOOR OF THE SEMINOLE COUNTY COURTHOUSE, SANFORD, FLORIDA at 11:00 a.m. on June 10, 2003, the following described property as set forth in said Final Judgment:

LOT 7 BLOCK A, SPRING LAKE HILLS, ACCORDING TO THE PLAT THEREOF AS RECORDED IN PLAT BOOK 15, PAGE(S) 73 & 74, OF THE PUBLIC RECORDS OF SEMINOLE COUNTY, FLORIDA.

LESS AND EXCEPT THE FOLLOWING DESCRIBED PORTION OF LOT 7, BLOCK "A":

THAT PART OF LOT 7 BLOCK A, SPRING LAKE HILLS, ACCORDING TO THE PLAT THEREOF AS RECORDED IN PLAT BOOK 15, AT PAGE(S) 73 & 74, OF THE PUBLIC RECORDS OF SEMINOLE COUNTY, FLORIDA LYING BETWEEN THE EXISTING WESTERLY RIGHT-OF-WAY LINE OF WYNDRE ROAD AND THE EASTERLY FACE OF THE EXISTING MASONRY PRIVACY WALL, LOCATED ON THE EASTERLY PORTION OF SAID LOT 7 AND BEING MORE PARTICULARLY DESCRIBED AS FOLLOWS:

THE EASTERLY 2.60 FEET AS MEASURED PERPENDICULAR TO THE WESTERLY RIGHT-OF-WAY OF WYNDRE ROAD, OR LOT 7, BLOCK "A", SPRING LAKE HILLS, AS RECORDED IN PLAT BOOK 15, AT PAGE(S) 73 & 74, OF THE PUBLIC RECORDS OF SEMINOLE COUNTY, FLORIDA THAT WAS CONVEYED BY JOHN E. BOYER AND ZOE A. BOYER, HIS WIFE, TO SEMINOLE COUNTY IN THAT CERTAIN WARRANTY DEED RECORDED IN OFFICIAL RECORDS BOOK 4030 AT PAGE 680, OF THE PUBLIC RECORDS OF SEMINOLE COUNTY, FLORIDA.

SUBJECT TO A 14 FOOT PLATTED EASEMENT AS PER SPRING LAKE HILLS AS RECORDED IN PLAT BOOK 15, AT PAGE(S) 73 & 74, OF THE PUBLIC RECORDS OF SEMINOLE COUNTY, FLORIDA AND ANY OTHER EASEMENTS OF RECORD.

A/K/A 210 Rollingwood Trail, Altamonte Springs, FL 32714.

WITNESS MY HAND and the seal of this Court on May 07, 2003

Maryanne Morse
Clerk of the Circuit Court
By: Mary Stroupe
Deputy Clerk

Publish: May 14 and 21, 2003
E080

THE CIRCUIT COURT OF THE EIGHTEENTH JUDICIAL CIRCUIT IN AND FOR SEMINOLE COUNTY, FLORIDA
CIVIL ACTION

CHASE MANHATTAN MORTGAGE CORPORATION, Plaintiff

vs.

MIKE ZEYAD ELMURRANIE F/K/A ZEYAD H. ABDULGANI, et al, Defendant(s)

CASE NO. 02-CA-294
DIVISION 14-L

AMENDED NOTICE OF FORECLOSURE SALE

NOTICE IS HEREBY GIVEN pursuant to an Amended Final Judgment of Mortgage Foreclosure dated May 02, 2003 and entered in Case No. 02-CA-294 of the Circuit Court of the EIGHTEENTH Judicial Circuit in and for SEMINOLE County, Florida wherein CHASE MANHATTAN MORTGAGE CORPORATION, is the Plaintiff and MIKE ZEYAD ELMURRANIE F/K/A ZEYAD H. ABDULGANI; LYUDMILA NOROLEVA; HOMEQ SERVICING CORPORATION F/K/A TMS MORTGAGE INC; REMINGTON OAKS AT THE CROSSINGS HOMEOWNERS ASSOCIATION, INC.; are the Defendants, I will sell to the highest and best bidder for cash at WEST FRONT DOOR OF THE SEMINOLE COUNTY COURTHOUSE, SANFORD, FLORIDA, at 11:00 a.m. on June 03, 2003, the following described property as set forth in said Final Judgment:

LOT 171, REMINGTON OAKS AT THE CROSSINGS, ACCORDING TO THE PLAT THEREOF, AS RECORDED IN PLAT BOOK 39, PAGES 68 THROUGH 70, PUBLIC RECORDS OF SEMINOLE COUNTY, FLORIDA.

A/K/A 2384 Roanoke Court, Lake Mary, FL 32746

WITNESS MY HAND and the seal of this Court on May 02, 2003

Maryanne Morse
Clerk of the Circuit Court
By: Mary Stroupe
Deputy Clerk

Publish: May 14 and 21, 2003
E081

THE CIRCUIT COURT OF THE 18TH JUDICIAL CIRCUIT IN AND FOR SEMINOLE COUNTY, FLORIDA
GENERAL JURISDICTION DIVISION

HOUSEHOLD FINANCE CORPORATION, III a Delaware corporation, Plaintiff

vs.

JAMES A. MCCLURE, et al, Defendants

CASE NO. 02-CA-2219-14-L

NOTICE OF FORECLOSURE SALE

NOTICE IS HEREBY GIVEN pursuant to a Summary Final Judgment of Foreclosure dated May 02, 2003 and entered in Case No. 02-CA-2219-14-L of the Circuit Court of the EIGHTEENTH Judicial Circuit in and for SEMINOLE County, Florida wherein HOUSEHOLD FINANCE CORPORATION III a Delaware Corporation, is the Plaintiff and JAMES A. MCCLURE, et al., are the Defendants, I will sell to the highest and best bidder for cash at the WEST FRONT DOOR OF THE SEMINOLE COUNTY COURTHOUSE at 301 North Park Avenue, SANFORD, FLORIDA 32771, at 11:00 a.m. on June 05, 2003, the following described property as set forth in said Final Summary Judgment of Foreclosure, to wit:

LOT 61, ALAFAYA WOODS PHASE XIX, ACCORDING TO THE PLAT THEREOF, AS RECORDED IN PLAT BOOK 37, PAGES 90, 91, 92 AND 93, OF THE PUBLIC RECORDS OF SEMINOLE COUNTY, FLORIDA.

DATED this day of May 02, 2003

Maryanne Morse
Clerk of the Circuit Court
By: Mary Stroupe
Deputy Clerk

Publish: May 14 and 21, 2003
E083

THE CIRCUIT COURT OF THE 18TH JUDICIAL CIRCUIT IN AND FOR SEMINOLE COUNTY, FLORIDA
GENERAL JURISDICTION DIVISION

THE BANK OF NEW YORK, acting solely in its capacity as Trustee for EQCC Trust 2001-2, Plaintiff

vs.

JOHN T. HALL a/k/a JOHN T. HALL JR., et al, Defendants

CASE NO. 03-CA-45-14-L

NOTICE OF FORECLOSURE SALE

NOTICE IS HEREBY GIVEN pursuant to a Summary Final Judgment of Foreclosure Including Award of Attorneys' Fees and Costs dated May 02, 2003 and entered in Case No. 03-CA-45-14-L of the Circuit Court of the 18TH Judicial Circuit in and for SEMINOLE County, Florida wherein THE BANK OF NEW YORK, acting solely in its capacity as Trustee for EQCC Trust 2001-2, is the Plaintiff and JOHN T. HALL a/k/a JOHN T. HALL JR. and AZALINE HALL are the Defendants, I will sell to the highest and best bidder for cash at WEST FRONT DOOR OF THE SEMINOLE COUNTY COURTHOUSE IN THE CITY OF SANFORD, FLORIDA at 11:00 o'clock a.m. on June 03, 2003, the following described property as set forth in said Summary Final Judgment of Foreclosure Including Award of Attorneys' Fees and Costs, to wit:

THE NORTH 80 FEET OF THE EAST 66 FEET OF LOT 1 OF ROBINSON'S SURVEY, OF AN ADDITION TO SANFORD, ACCORDING TO THE PLAT THEREOF, AS RECORDED IN PLAT BOOK 1, AT PAGE 98 AND 99, OF THE PUBLIC RECORDS OF SEMINOLE COUNTY, FLORIDA.

WITNESS MY HAND and the seal of this Court on May 02, 2003

Maryanne Morse
Clerk of the Circuit Court
By: Mary Stroupe
Deputy Clerk

Publish: May 14 and 21, 2003
E084

THE CIRCUIT COURT OF THE EIGHTEENTH JUDICIAL CIRCUIT OF THE STATE OF FLORIDA, IN AND FOR SEMINOLE COUNTY, FLORIDA

WACHOVIA BANK, NATIONAL ASSOCIATION f/k/a First Union National Bank, Plaintiff

vs.

BANKERS TRUST COMPANY OF CALIFORNIA, N.A. IN TRUST FOR THE BENEFIT OF THE HOLDERS OF AAMES MORTGAGE TRUST 2000-1 MORTGAGE PASS THROUGH CERTIFICATES, SERIES 2000-1; JANE/JOHN DOES, [illegible] tenants in possession; and ALL UNKNOWN PARTIES CLAIMING INTEREST BY, THROUGH, UNDER, OR AGAINST A NAMED DEFENDANT TO THIS ACTION, OR HAVING OR CLAIMING TO HAVE ANY RIGHT, TITLE OR INTEREST IN THE PROPERTY HEREIN DESCRIBED, Defendants

CASE NO. 03-CA-91-14-L

NOTICE OF FORECLOSURE SALE

NOTICE IS HEREBY GIVEN pursuant to a Summary Final Judgment of Foreclosure, Re-Establishment of Lost Note and Mortgage, and Reformation of Mortgage dated May 2, 2003 and entered in Case No. 03-CA-91-14-L of the Circuit Court for Seminole County, Florida, I will sell to the highest and best bidder for cash at WEST FRONT DOOR OF THE SEMINOLE COUNTY COURTHOUSE, SANFORD, FLORIDA 32771, at 11:00 a.m. on July 01, 2003, the following described property as set forth in said Summary Final Judgment:

LOT 12, HUNTLEIGH WOODS, ACCORDING TO THE PLAT THEREOF, AS RECORDED IN PLAT BOOK 33, PAGE 88 AND 89, OF THE PUBLIC RECORDS OF SEMINOLE COUNTY, FLORIDA.

TOGETHER WITH ALL THE IMPROVEMENTS NOW OR HEREAFTER ERECTED ON THE PROPERTY, AND ALL EASEMENTS, RIGHTS, APPURTENANCES, RENTS, ROYALTIES, MINERAL, OIL AND GAS RIGHTS AND PROFITS, WATER RIGHTS AND STOCK AND ALL FIXTURES NOW OR HEREAFTER ATTACHED TO THE PROPERTY

In accordance with the Americans with Disabilities Act, persons with disabilities needing a special accommodation to participate in this proceeding should contact the individual or agency sending notice no later than seven days prior to proceeding. If hearing impaired, (TDD) 1-800-955-8771, or Voice (V) 1-800-955-8770, Via Florida Relay Service.

WITNESS MY HAND and the seal of this Court on May 02, 2003

Maryanne Morse
Clerk of the Circuit Court
By: Mary Stroupe
Deputy Clerk

Publish: May 14 and 21, 2003
E085

THE CIRCUIT COURT OF THE 18TH JUDICIAL CIRCUIT, IN AND FOR SEMINOLE COUNTY, FLORIDA
CIVIL DIVISION

POPULAR FINANCIAL SERVICES, LLC, Plaintiff

vs.

GARY F. RAMEY, et al., Defendants

CASE NO. 03-CA-288-14L

NOTICE OF FORECLOSURE SALE

NOTICE IS HEREBY GIVEN pursuant to a Summary Final Judgment of Foreclosure dated May 02, 2003 and entered in Case No. 03-CA-288-14L of the Circuit Court of the 18th Judicial Circuit in and for Seminole County, Florida, wherein POPULAR FINANCIAL SERVICES, LLC is the Plaintiff and GARY F. RAMEY; SHERRY E. RAMEY A/K/A SHERRY RAMEY A/K/A SHERY RAMEY; JOHN DOE; JANE DOE AS UNKNOWN TENANT (S) IN POSSESSION OF THE SUBJECT PROPERTY, I will sell to the highest and best bidder for cash at WEST FRONT DOOR OF THE SEMINOLE COUNTY COURTHOUSE, SANFORD, FLORIDA 32771, at 11:00 a.m. on June 03, 2003, the following described property as set forth in said Summary Final Judgment:

LOT 38, OF SANFORD PLACE, ACCORDING TO THE PLAT THEREOF, AS RECORDED IN PLAT BOOK 33, AT PAGES 33, 34 AND 35, OF THE PUBLIC RECORDS OF SEMINOLE COUNTY, FLORIDA.

A/K/A 800 Lighthouse Cove, Sanford, FL 32773

In accordance with the Americans with Disabilities Act, persons with disabilities needing a special accommodation to participate in this proceeding should contact the Court Administrator at 301 N. Park Avenue, Sanford, FL 32771, Telephone Number (407) 323-4330 not later than seven days prior to proceeding. If hearing impaired, (TDD) 1-800-955-8771, or Voice (V) 1-800-955-8770, Via Florida Relay Service.

WITNESS MY HAND and the seal of this Court on May 02, 2003

Maryanne Morse
Clerk of the Circuit Court
By: Mary Stroupe
Deputy Clerk

Publish: May 14 and 21, 2003
E086

THE CIRCUIT COURT OF THE 18TH JUDICIAL CIRCUIT, IN AND FOR SEMINOLE COUNTY, FLORIDA

AMERICAN GENERAL HOME EQUITY, INC., Plaintiff

vs.

SALVATORE CRISPO AND JOSEPH BEDNARCZYK; JOHN DOE, Unknown Tenant(s), Defendants

CASE NO. 03-CA-489-14-L

NOTICE OF FORECLOSURE SALE

Notice is hereby given that the undersigned Clerk of the Circuit Court of Seminole County, Florida will on June 03, 2003 at 11:00 a.m. at the West Front Door of the Seminole County Courthouse, 301 N. Park Avenue, Sanford, Florida offer for sale and sell at public outcry to the highest and best bidder for cash, the following described property situated in Seminole County, Florida:

LOT 100 LAKE HARRIET ESTATES, ACCORDING TO THE PLAT THEREOF, AS RECORDED IN PLAT BOOK 12, AT PAGES 15 AND 16, OF THE PUBLIC RECORDS OF SEMINOLE COUNTY, FLORIDA.

pursuant to the Final Judgment entered in a case pending in said Court, the style of which is indicated above.

WITNESS my hand and official seal of said Court this day of May 02, 2003.

Maryanne Morse
Clerk of the Circuit Court
By: Mary Stroupe
Deputy Clerk

If you are a person with a disability who needs any special accommodation to participate in this proceeding, you are entitled, at no cost to you, to the provision of special assistance. Please contact the Court Administrator at 301 N. Park Avenue, Ste. N-301, Sanford, FL 32771, Telephone Number (407) 323-4330 within two working days of your receipt of this notice. If hearing impaired, (TDD) 1-800-955-8771, or Voice (V) 1-800-955-8770, Via Florida Relay Service.

Publish: May 14 and 21, 2003
E087

IN THE CIRCUIT COURT OF THE 18TH JUDICIAL CIRCUIT, IN AND FOR SEMINOLE COUNTY, FLORIDA
CIVIL DIVISION
CASE NO.: 03-CA-630-14L

HOMEQ SERVICING CORPORATION F/K/A TMS MORTGAGE, INC. D/B/A THE MONEY STORE, Plaintiff,

vs.

DEAN S. PRINCIPIO, Defendants.

NOTICE OF FORECLOSURE SALE
(Please publish in THE SEMINOLE HERALD)

NOTICE IS HEREBY GIVEN pursuant to a Final Judgment of Foreclosure dated the day of MAY 02, 2003, and entered in Case No. 03-CA-630-14L, of the Circuit Court of the 18TH Judicial Circuit in and for Seminole County, Florida, wherein HOMEQ SERVICING CORPORATION F/K/A TMS MORTGAGE, INC. D/B/A THE MONEY STORE is the Plaintiff and DEAN S. PRINCIPIO; MELINDA K. PRINCIPIO; JOHN DOE; JANE DOE AS UNKNOWN TENANT(S) IN POSSESSION OF THE SUBJECT PROPERTY, I will sell to the highest and best bidder for cash at the WEST FRONT DOOR OF THE SEMINOLE COUNTY COURTHOUSE, in Seminole County, Florida, at 11:00 on the day of JUN 03, 2003, the following described property as set forth in said Final Judgment, to-wit:

LOT 14 RAMBLEWOOD, ACCORDING TO THE PLAT THEREOF AS RECORDED IN PLAT BOOK 23, PAGES 7 AND 8, OF THE PUBLIC RECORDS OF SEMINOLE COUNTY, FLORIDA.

In accordance with the Americans with Disabilities Act, Persons with Disabilities needing a special accommodation to participate in this proceeding should contact the Court Administrator at 201 N. Park Avenue, Sanford FL 32771, Telephone Number (407)323-4330 not later than seven (7) days prior to the proceeding. If hearing impaired, (TDD) 1-800-955-8771 or Voice (V) 1-800-955-8770 via Florida Relay Services.

Dated this day of MAY 02, 2003

MARY ANNE MORSE
Clerk Of The Circuit Court
By: Mary Stroupe
Deputy Clerk

Submitted by:
Law Office of Marshall C. Watson
1800 NW 49th Street, Suite 120
Fort Lauderdale, Florida 33309
Telephone: (954)453-0365
Facsimile: (954)771-6052
Publish: May 14, 21, 2003
E089

THE CIRCUIT COURT OF THE EIGHTEENTH JUDICIAL CIRCUIT IN AND FOR SEMINOLE COUNTY, FLORIDA
CIVIL ACTION
CASE NO. 03-370-CA
DIVISION 14 L

CITIFINANCIAL MORTGAGE COMPANY, INC., Plaintiff,

vs.

STEVEN D. EVANS, et al, Defendant(s).

NOTICE OF FORECLOSURE SALE

NOTICE IS HEREBY GIVEN pursuant to a Final Judgment of Mortgage Foreclosure dated May 02, 2003, and entered in Case NO. 03-370-14 of the Circuit Court of the EIGHTEENTH Judicial Circuit in and for SEMINOLE County, Florida wherein CITIFINANCIAL MORTGAGE COMPANY, INC., is the Plaintiff and STEVEN D. EVANS; DEBORAH L. EVANS; ALAFAYA WOODS HOMEOWNERS ASSOCIATION, INC. are the Defendants, I will sell to the highest and best bidder for cash at WEST FRONT DOOR OF THE SEMINOLE COUNTY COURTHOUSE, SANFORD, FLORIDA at 11:00 AM, on the day of JUN 03, 2003, the following described property as set forth in said Final Judgment:

LOT 72, ALAFAYA WOODS PHASE XVI SUBDIVISION, ACCORDING TO THE PLAT THEREOF, AS RECORDED IN PLAT BOOK 37, PAGES 17-19, PUBLIC RECORDS OF SEMINOLE COUNTY, FLORIDA.

A/K/A 1010 Vanessa Drive, Oviedo, FL 32765

WITNESS MY HAND and the seal of this Court on MAY 02, 2003.

Maryanne Morse
Clerk of the Circuit Court
By: Mary Stroupe
Deputy Clerk

Echevarria & Associates, P.A.
P.O. Box 25018
Tampa, Florida 33622-5018
"See Americans with Disabilities Act
If you are a person with a disability who needs accommodation in order to participate in this proceeding, you are entitled at no cost to you, for the provision of certain assistance. Please contact Court Administration at 301 N. Park Avenue, Sanford, Florida 32771, telephone number (407)665-4227, within 2 working days of your receipt of this document; if hearing impaired, (TDD) 1-800-955-8771.
Publish: May 14, 21, 2003
E090

IN THE CIRCUIT COURT OF THE EIGHTEENTH JUDICIAL CIRCUIT IN AND FOR SEMINOLE COUNTY, FLORIDA.
CIVIL ACTION
CASE NO.: 02-CA-2317-14-W

THE BANK OF NEW YORK, TRUSTEE UNDER THE POOLING AND SERVICING AGREEMENT SERIES 2000-H AT 101 BARCLAYS STREET, NEW YORK, NEW YORK 10286 Plaintiff

vs.

MOHAMMAD B. FARAHBAKHSH, et al., Defendant(s)

NOTICE OF SALE

Notice is hereby given that, pursuant to a Final Judgment of Foreclosure or Order dated MAY 06, 2003, entered in Civil Case Number 02-CA-2317-14-W, in the Circuit Court for SEMINOLE County, Florida, wherein THE BANK OF NEW YORK, TRUSTEE UNDER THE POOLING AND SERVICING AGREEMENT SERIES 2000-H AT 101 BARCLAYS STREET, NEW YORK, NEW YORK 10286 is the Plaintiff, and MOHAMMAD B. FARAHBAKHSH, et al., are the Defendants, I will sell the property situated in SEMINOLE County, Florida, described as:

Lot 11, Block J SPRING VALLEY FARMS, SECTION 8, according to the plat thereof as recorded in Plat Book 15, Page 50, of the Public Records of Seminole County, Florida

at public sale to the highest and best bidder, for cash, at West Front Door, 301 North Park Avenue, Sanford, FL 32771, at 11:00 a.m. on the day of JUN 10, 2003.

Dated: MAY 07, 2003.

Maryanne Morse
CLERK OF THE CIRCUIT COURT
By: Mary Stroupe

William M. Golson & Associates
1230 South Myrtle Avenue, Suite 105
Clearwater, Florida 33756-3446
Published In: Seminole Herald

"In accordance with the Americans With Disabilities Act, persons in need of a special accommodation to participate in this proceeding shall, within seven (7) days prior to any proceeding, contact the Administrative Office of the Court, Seminole County Courthouse, 301 North Park Avenue, Sanford, FL 32771, telephone 407-665-4330, TDD 1-800-955-8771 or 1-800-955-8770 via Florida Relay Service".
Publish: May 14, 21, 2003
E080

NOTICE OF ADMINISTRATIVE COMPLAINT

TO: William J. Harrison
Case No.: 63988-02-AG
Altamonte Springs, FL

An ADMINISTRATIVE COMPLAINT to revoke your license (s) and eligibility for licensure and appointment has been filed against you. You have the right to request a hearing pursuant to Sections 120.569 and 120.57 (1) and (2), Florida Statutes, by mailing a request for same to the Department of Financial Services, Division of Legal Services, 200 E. Gaines St., Tallahassee, Florida 32399-0333. If a request for hearing is not received by June 10, 2003, the right to a hearing in this matter will be waived and the Chief Financial Officer will dispose of the cause in accordance with law.

Publish: May 14, 21, 28, 2003 and June 4, 2003
E105

IN THE CIRCUIT COURT OF THE 18TH JUDICIAL CIRCUIT, IN AND FOR SEMINOLE COUNTY, FLORIDA
CIVIL DIVISION
CASE NO.: 02-CA-2380-14-L

MORTGAGE ELECTRONIC REGISTRATION SYSTEMS, INC., ITS SUCCESSORS AND ASSIGNS, AS NOMINEE FOR HOUSEHOLD FINANCE CORPORATION, ITS SUCCESSORS AND ASSIGNS, Plaintiff,

vs.

RENETA R. JONES F/K/A RENETA R. HAWKINS-BRANCH A/K/A RENETA HAWKINS A/K/A RENETA RUTH HAWKINS; ALAFAYA WOODS HOMEOWNERS ASSOCIATION, INC.; UNKNOWN SPOUSE OF RENETA R. JONES F/K/A RENETA R. HAWKINS-BRANCH A/K/A RENETA HAWKINS A/K/A RENETA RUTH HAWKINS; JOHN DOE; JANE DOE AS UNKNOWN TENANT(S) IN POSSESSION OF THE SUBJECT PROPERTY, Defendants,

RE-NOTICE OF FORECLOSURE SALE
(Please publish in THE SEMINOLE HERALD)

NOTICE IS HEREBY GIVEN pursuant to a Final Judgment of Foreclosure dated the day of MAR 07, 2003, and entered in Case No. 02-CA-2380-14-L, of the Circuit Court of the 18TH Judicial Circuit in and for Seminole County, Florida, wherein CIMARRON MORTGAGE COMPANY D/B/A THE MORTGAGE WAREHOUSE is the Plaintiff and RENETA R. JONES F/K/A RENETA R. HAWKINS-BRANCH A/K/A RENETA HAWKINS A/K/A RENETA RUTH HAWKINS; ALAFAYA WOODS HOMEOWNERS ASSOCIATION, INC.; UNKNOWN SPOUSE OF RENETA R. JONES F/K/A RENETA R. HAWKINS-; JOHN DOE; JANE DOE AS UNKNOWN TENANT(S) IN POSSESSION OF THE SUBJECT PROPERTY, I will sell to the highest and best bidder for cash at the WEST FRONT DOOR OF THE SEMINOLE COUNTY COURTHOUSE, in Seminole County, Florida, at 11:00 on the day of JUN 10, 2003, the following described property as set forth in said Final Judgment, to-wit:

LOT 20, ALAFAYA WOODS PHASE XVI, ACCORDING TO THE PLAT THEREOF AS RECORDED IN PLAT BOOK 37, PAGES 17 THROUGH 19, OF THE PUBLIC RECORDS OF SEMINOLE COUNTY, FLORIDA.

A/K/A 1087 BRIELLE COURT, OVIEDO, FL 32765

In accordance with the Americans with Disabilities Act, Persons with Disabilities needing a special accommodation to participate in this proceeding should contact the Court Administrator at 201 N. Park Avenue, Sanford FL 32771, Telephone Number (407)323-4330 not later than seven (7) days prior to the proceeding. If hearing impaired, (TDD) 1-800-955-8771 or Voice (V) 1-800-955-8770 via Florida Relay Services.

Dated this day of MAY 05, 2003

MARY ANNE MORSE
Clerk Of The Circuit Court
By: Mary Stroupe
Deputy Clerk

Submitted by:
Law Office of Marshall C. Watson
1800 NW 49th Street, Suite 120
Fort Lauderdale, Florida 33309
Telephone: (954)453-0365
Facsimile: (954)771-6052
Publish: May 14, 21, 2003
E091

IN THE CIRCUIT COURT OF THE EIGHTEENTH JUDICIAL CIRCUIT, IN AND FOR SEMINOLE COUNTY
CASE NO: 02-CA-2641
DIVISION: L

CHARLES T. MILLER, as current Trustee of the Charles T. Miller Revocable Living Trust, Plaintiff,

vs.

SUNIL PURI; SUNAINA PURI, and G & S CUSTOM BUILDERS, INC., a Florida Corporation, Defendants

NOTICE OF SALE

Notice is hereby given that, pursuant to an order or final judgment of foreclosure entered in the above-captioned action, I will sell the property situated in Seminole County, Florida, described as: see legal description attached hereto as Exhibit "A" at public sale, to the highest bidder for cash, at the in the lobby inside the Seminole County Courthouse, 301North Park Avenue, Sanford, Florida 32771, at 11:00 a.m. on June 5, 2003

That part of Lot 52, Block D, of D.R. MITCHELL'S SURVEY OF THE MOSES E. LEVY GRANT, according to the Plat thereof, as recorded in Plat Book 1, Page 5, of the current Public Records of Seminole County, Florida, described as follows:

From the intersection of the Southerly right of way line of State Road No. 434 and the Easterly right of way line of Moss Road, run South 38°23'42" East along the Southerly right of way line of State Road No. 434 a distance of 550.17 feet to the point of beginning, continue thence South 88°23'42" East along said right of way line 135.00 feet, thence South 250.10 feet, thence North 38°23'42" West 135.00 feet, thence North 250.10 feet to the point of beginning.

MARYANNE MORSE
CLERK OF COURT
By: Mary Stroupe
Deputy Clerk

Larry E. Ciesla, Esq.
P.O. Box 1161
Gainesville, Florida 32602
(352)378-5603
Attorney for Plaintiff
Publish: May 14, 21, 2003
E082

May 2, 2003

NOTICE OF A PUBLIC HEARING TO CONSIDER THE ADOPTION OF AN ORDINANCE BY THE CITY OF SANFORD, FLORIDA

Notice is hereby given that a Public Hearing will be held in the Commission Chambers at the City Hall, 300 North Park Avenue, in the City of Sanford, Florida, at 7:00 o'clock P.M. on Tuesday, May 27, 2003, to consider the adoption of an ordinance by the City of Sanford, Florida, described as follows:

ORDINANCE NO. 3781

AN ORDINANCE OF THE CITY OF SANFORD, FLORIDA, AMENDING ORDINANCE NO. 3117 OF SAID CITY; SAID ORDINANCE BEING A ZONING PLAN; SAID AMENDMENT TO CHANGE THE ZONING OF 25.408 + ACRES OF PROPERTY LYING BETWEEN EAST LAKE MARY BOULEVARD AND PINE WAY AND BETWEEN MELLONVILLE AVENUE EXTENDED SOUTHERLY AND ANDREWS ROAD (585 ANDREWS ROAD)(MAGNOLIA PARK PD, PHASE II) FROM AG, AGRICULTURE, TO PD, PLANNED DEVELOPMENT, PROVIDING FOR SEVERABILITY, CONFLICTS AND EFFECTIVE DATE.

A copy shall be available at the office of the City Clerk for all persons desiring to examine the same.

All parties in interest and citizens shall have an opportunity to be heard at said hearing.

By order of the City Commission of the City of Sanford, Florida.

PERSONS WITH DISABILITIES NEEDING ASSISTANCE TO PARTICIPATE IN ANY OF THESE PROCEEDINGS SHOULD CONTACT THE HUMAN RESOURCES OFFICE ADA COORDINATOR AT 407-330-5626 48 HOURS IN ADVANCE OF THE MEETING.

ADVICE TO THE PUBLIC: If a person decides to appeal a decision made with respect to any matter considered at the above meeting or hearing, he may need a verbatim record of the proceedings, including the testimony and evidence, which record is not provided by the City of Sanford. (FS 286.0105)

Cynthia Porter,
Deputy City Clerk
Publish: May 14, 2003
E094

NOTICE OF AUCTION

This auction will be held on JUNE 4, 2003 at 9:00 AM at 325 Aulin Ave., Oviedo, FL.

Prospective bidders may inspect the vehicles on the day before the Auction from 9AM until 5PM. Terms are cash or certified funds only. Oviedo Towing reserves the right to accept or refuse any and all bids.

The following vehicles are offered for bids:

1987 DODGE ARIES
VIN# [illegible]
1985 OLDS
VIN# [illegible]

Publish: May 14, 2003
E102

PUBLIC AUCTION

Public auction to be held at 9:00 a.m. on the 30th day of MAY 2003. At the front door of Sanford Towing and Recovery located at 2602 Country Club Rd., Sanford, Fl 32771, for the purpose of disposing of the following vehicle:

YEAR 1988 MAKE HONDA
VIN# [illegible]

YEAR 1982 MAKE CHEVROLET
VIN# [illegible]

Publish: May 14, 2003
E100

Notice of Vehicle Auction

(1) 1997 Ford 4 Door [illegible]
Vin# 1FALP13P3VW[illegible]

(Auction date 6-6-03)

Auction will be Held on See Above Dates
At 9am. At Tri-County Towing
1105 Belle Ave Winter Spgs FL 32708
Publish: May 14, 2003
E103

May 9, 2003

NOTICE OF A PUBLIC HEARING TO CONSIDER THE ADOPTION OF AN ORDINANCE BY THE CITY OF SANFORD, FLORIDA

Notice is hereby given that a Public Hearing will be held in the Commission Chambers at the City Hall, 300 North Park Avenue, in the City of Sanford, Florida, at 7:00 o'clock P.M. on Tuesday, May 27, 2003, to consider the adoption of an ordinance by the City of Sanford, Florida, described as follows:

ORDINANCE NO. 3783

TO ANNEX 2.09 ACRES OF PROPERTY LYING BETWEEN W. S.R. 46 AND W. 5TH STREET AND BETWEEN AERO LANE AND S. WHITE



CEDAR ROAD (3825 W. 1ST STREET); AS SHOWN ON THE MAP BELOW:
A complete description and a copy of the ordinance shall be available at the office of the City Clerk for all persons desiring to examine the same.

All parties in interest and citizens shall have an opportunity to be heard at said hearing.

By order of the City Commission of the City of Sanford, Florida.

PERSONS WITH DISABILITIES NEEDING ASSISTANCE TO PARTICIPATE IN ANY OF THESE PROCEEDINGS SHOULD CONTACT THE HUMAN RESOURCES OFFICE ADA COORDINATOR AT 407-330-5626 48 HOURS IN ADVANCE OF THE MEETING.

ADVICE TO THE PUBLIC: If a person decides to appeal a decision made with respect to any matter considered at the above meeting or hearing, he may need a verbatim record of the proceedings, including the testimony and evidence, which record is not provided by the City of Sanford. (FS 286.0105)

Cynthia Porter,
Deputy City Clerk
Publish: May 14, 21, 2003

May 2, 2003

NOTICE OF A PUBLIC HEARING TO CONSIDER THE ADOPTION OF AN ORDINANCE BY THE CITY OF SANFORD, FLORIDA

Notice is hereby given that a Public Hearing will be held in the Commission Chambers at the City Hall, 300 North Park Avenue, in the City of Sanford, Florida, at 7:00 o'clock P.M. on Tuesday, May 27, 2003, to consider the adoption of an ordinance by the City of Sanford, Florida, described as follows:

ORDINANCE NO. 3780

TO ANNEX 25.408+ ACRES OF PROPERTY LYING BETWEEN EAST LAKE MARY BOULEVARD AND PINE WAY AND BETWEEN MELLONVILLE AVENUE EXTENDED SOUTHERLY AND ANDREWS ROAD(585 ANDREWS ROAD)(MAGNOLIA PARK PD, PHASE II): AS SHOWN ON THE MAP BELOW:
A complete description and a copy of the ordinance shall be available at the



office of the City Clerk for all persons desiring to examine the same.

All parties in interest and citizens shall have an opportunity to be heard at said hearing.

By order of the City Commission of the City of Sanford, Florida.

PERSONS WITH DISABILITIES NEEDING ASSISTANCE TO PARTICIPATE IN ANY OF THESE PROCEEDINGS SHOULD CONTACT THE HUMAN RESOURCES OFFICE ADA COORDINATOR AT 330-5626 48 HOURS IN ADVANCE OF THE MEETING.

ADVICE TO THE PUBLIC: If a person decides to appeal a decision made with respect to any matter considered at the above meeting or hearing, he may need a verbatim record of the proceedings, including the testimony and evidence, which record is not provided by the City of Sanford. (FS 286.0105)

Cynthia Porter,
Deputy City Clerk
Publish: May 14, 21, 2003

LEGALS

IN THE CIRCUIT COURT OF THE EIGHTEENTH JUDICIAL CIRCUIT IN AND FOR SEMINOLE COUNTY, FLORIDA
CASE NO. 03-DR-[illegible]

IN RE: The Marriage of

RANGEL D. PORTAL,
Petitioner/Husband,

and

MAYELIN BERNAL,
Respondent/Wife.

NOTICE OF ACTION FOR PUBLICATION

TO: MAYELIN BERNAL
ADDRESS UNKNOWN

YOU ARE NOTIFIED that an action for Dissolution of Marriage, including claims for dissolution of marriage, payment of debts, division of real and personal property, and for payments of support, has been filed against you. You are required to serve a copy of your written defenses, if any, to this action on Astrid Velez, Esq., Petitioner's attorney, whose address is 672 N. Semoran Blvd., Suite 102, Orlando, Florida 32807, on or before May 30, 2003, and file the original with the clerk of this court at SEMINOLE County Courthouse, 301 N. Park Avenue, Sanford, Florida 32771, either before service on Petitioner's attorney or immediately thereafter; otherwise a default will be entered against you for the relief demanded in the petition.

WARNING: Rule 12.285, Florida Family Law Rules of Procedure, requires certain automatic disclosure of documents and information. Failure to comply can result in sanctions, including dismissal or striking of pleadings.

DATED this 23rd day of April, 2003

MARYANNE MORSE
CLERK OF THE CIRCUIT COURT
By Nancy R. Winter
Deputy Clerk
Publish: April 30, 2003 and May 7, 14, 21, 2003
D812

NOTICE OF LIEN SALE

In accordance with the provisions of State law, there being due and unpaid charges for which the undersigned is entitled to satisfy an owner's lien of the goods hereinafter described and stored at Uncle Bob's Self Storage located at: 2650 W. 25th Street Sanford, Florida 32771, (407) 324-6665. And, due notice having been given, to the owner of said property and all parties known to claim an interest therein, and the time specified in such notice for payment of such having expired, the goods will be sold at public auction at the above stated address to the highest bidder or otherwise disposed of on Wed. May 28, 2003 Date of Auction Time 1:45 PM

Customer Name, Inventory

6008 Shawn Mullen, Household goods

6320 Milissa R. Harrison, Household goods, furniture, boxes

6063 Deborah Jones, Household goods, furniture, boxes

6411 Donna J. Bostick, Household goods

6525 Gladys Ransom, Living room furniture, dining room & bedroom furniture

6602 Edward Gordon, Car or Household goods

6606 Darrell Woodruff, Rolls of carpet, flooring materials

6616 Lakesha Bradley, Household goods, furniture, TV's or stereo equip.

6716 Cathrynne L. Lindemann, 1984 31' Southwind Motorcoach, Vin. #GBKP37W0E3325619

Publish: May 7, 14, 2003
E046

IN THE CIRCUIT COURT FOR SEMINOLE COUNTY, FLORIDA
PROBATE DIVISION
FILE NO. 03-374-CP

IN RE: ESTATE OF

KARL H. VOIGT,
Deceased.

NOTICE TO CREDITORS

The administration of the estate of KARL H. VOIGT, deceased, whose date of death was March 8, 2003, is pending in the Circuit Court for Seminole County, Florida, Probate Division, File Number 03-374-CP, the address of which is 301 N. Park Avenue, Sanford, FL 32771. The names and addresses of the Personal Representative and the Personal Representative's attorney are set forth below.

All creditors of the decedent and other persons having claims or demands against decedent's estate, on whom a copy of this notice has been served, must file their claims with this Court WITHIN THE LATER OF 3 MONTHS AFTER THE DATE OF THE FIRST PUBLICATION OF THIS NOTICE OR 30 DAYS AFTER THE DATE OF SERVICE OF A COPY OF THIS NOTICE ON THEM.

All other creditors of the decedent and persons having claims or demands against the decedent's estate must file their claims with this Court WITHIN 3 MONTHS AFTER THE DATE OF THE FIRST PUBLICATION OF THIS NOTICE.

ALL CLAIMS NOT SO FILED WILL BE FOREVER BARRED.

NOTWITHSTANDING THE TIME PERIODS SET FORTH ABOVE, ANY CLAIM FILED TWO (2) YEARS OR MORE AFTER THE DECEDENT'S DATE OF DEATH IS BARRED.

THE DATE OF FIRST PUBLICATION OF THIS NOTICE IS: May 7, 2003.

CONSTANCE HOLLIS
Personal Representative
6308 Pridgen Street
Callaway, FL 32404

HEIDI W. ISENHART
Florida Bar No. 0123714
DONAHUE & ISENHART, P.A.
2431 Lee Road
Winter Park, FL 32789
Telephone 407/740-6009
Attorney for Personal Representative
Publish: May 7, 14, 2003
E044

IN THE CIRCUIT COURT FOR SEMINOLE COUNTY, FLORIDA
PROBATE DIVISION
FILE NO. 03-375-CP

IN RE: ESTATE OF

URSULA K. VOIGT,
Deceased.

NOTICE TO CREDITORS

The administration of the estate of URSULA K. VOIGT, deceased, whose date of death was March 9, 2003; is pending in the Circuit Court for Seminole County, Florida, Probate Division; File Number 03-375-CP; the address of which is 301 N. Park Avenue, Sanford, FL 32771. The names and addresses of the Personal Representative and the Personal Representative's attorney are set forth below.

All creditors of the decedent and other persons having claims or demands against decedent's estate, on whom a copy of this notice has been served, must file their claims with this Court WITHIN THE LATER OF 3 MONTHS AFTER THE DATE OF THE FIRST PUBLICATION OF THIS NOTICE OR 30 DAYS AFTER THE DATE OF SERVICE OF A COPY OF THIS NOTICE ON THEM.

All other creditors of the decedent and persons having claims or demands against the decedent's estate must file their claims with this Court WITHIN 3 MONTHS AFTER THE DATE OF THE FIRST PUBLICATION OF THIS NOTICE.

ALL CLAIMS NOT SO FILED WILL BE FOREVER BARRED.

NOTWITHSTANDING THE TIME PERIODS SET FORTH ABOVE, ANY CLAIM FILED TWO (2) YEARS OR MORE AFTER THE DECEDENT'S DATE OF DEATH IS BARRED.

THE DATE OF FIRST PUBLICATION OF THIS NOTICE IS: May 7, 2003.

CONSTANCE HOLLIS
Personal Representative
6308 Pridgen Street
Callaway, FL 32404

HEIDI W. ISENHART
Florida Bar No. 0123714
DONAHUE & ISENHART, P.A.
2431 Lee Road
Winter Park, FL 32789
Telephone: 407/740-6009
Attorney for Personal Representative
Publish: May 7, 14, 2003
E047

IN THE CIRCUIT COURT OF THE 18TH JUDICIAL CIRCUIT, IN AND FOR SEMINOLE COUNTY, FLORIDA
GENERAL JURISDICTION DIVISION
CASE NO: 03 CA 3160-14

MORTGAGE ELECTRONIC REGISTRATION SYSTEMS, INC., ACTING SOLELY AS NOMINEE FOR COUNTRYWIDE HOME LOANS, INC.
PLAINTIFF

VS.

MIGUEL E. QUINONES IF LIVING, AND IF DEAD, THE UNKNOWN SPOUSE, HEIRS, DEVISEES, GRANTEES, ASSIGNEES, LIENORS, CREDITORS, TRUSTEES AND ALL OTHER PARTIES CLAIMING AN INTEREST BY, THROUGH, UNDER OR AGAINST MIGUEL E. QUINONES; UNKNOWN SPOUSE OF MIGUEL E. QUINONES, IF ANY; CASA PARK VILLAS OF TUSCAWILLA HOMEOWNERS ASSOCIATION, INC.; JOHN DOE AND JANE DOE AS UNKNOWN TENANTS IN POSSESSION
DEFENDANT(S)

NOTICE OF FORECLOSURE SALE

NOTICE IS HEREBY GIVEN pursuant to a Summary Final Judgment of Foreclosure dated APR 24, 2003 entered in Civil Case No. 02-CA-3160-14 of the Circuit Court of the 18TH Judicial Circuit in and for SEMINOLE County, Sanford, Florida, I will sell to the highest and best bidder for cash at the West Front Door at the SEMINOLE County Courthouse located at 301 N. Park Avenue in Sanford, Florida, at 11:00 a.m. on the day of JUL 01, 2003 the following described property as set forth in said Summary Final Judgment, to-wit:

LOT 3, BLOCK 15, CASA PARK VILLAS, PHASE 1, ACCORDING TO THE PLAT THEREOF AS RECORDED IN PLAT BOOK 29, PAGES 34 AND 35, OF THE PUBLIC RECORDS OF SEMINOLE COUNTY, FLORIDA.

Dated this day of APR 28, 2003.

(CIRCUIT COURT SEAL)
MARYANNE MORSE
Clerk of the Circuit Court
By: Mary Stroupe
Deputy Clerk

Publish in:
THE SEMINOLE HERALD
THE LAW OFFICES OF DAVID J. STERN, P.A., ATTORNEY FOR PLAINTIFF
801 S. University Drive Suite 500
Plantation, FL 33324
(954)233-8000

IN ACCORDANCE WITH THE AMERICANS WITH DISABILITIES ACT, persons with disabilities needing a special accommodation should contact COURT ADMINISTRATION, at the SEMINOLE County Courthouse at 407-665-4227, 1-800-955-8771 (TDD) or 1-800-955-8770, via Florida Relay Service.
Publish: May 7, 14, 2003
E048

IN THE CIRCUIT COURT OF THE EIGHTEENTH JUDICIAL CIRCUIT OF FLORIDA IN AND FOR SEMINOLE COUNTY
CASE NO. 03-CA-797-14-W

BANK OF AMERICA, N.A.,
Plaintiff,

vs.

PHILLIP A. CORBITT; UNKNOWN SPOUSE OF PHILLIP A. CORBITT; STATE OF FLORIDA, DEPARTMENT OF REVENUE; CHER C. CORBITT; UNKNOWN TENANT #1; UNKNOWN TENANT #2,
Defendants.

NOTICE OF ACTION

TO: PHILLIP A. CORBITT
UNKNOWN ADDRESS OF PHILLIP A. CORBITT,
ADDRESSES UNKNOWN

If alive, and if dead, all parties claiming interest by, through, under or against PHILLIP A. CORBITT AND UNKNOWN SPOUSE OF PHILLIP A CORBITT and all parties having or claiming to have any right, title or interest in the property described herein.

YOU ARE NOTIFIED that an action for Foreclosure of Mortgage on the following described property:

LOT 10, LESS THE NORTH 7 FEET THEREOF, AND THE NORTH 5 FEET OF LOT 11, BLOCK 6, BEL-AIR, ACCORDING TO THE PLAT THEREOF AS RECORDED IN PLAT BOOK 3, PAGE 79 AND 79A, PUBLIC RECORDS OF SEMINOLE COUNTY, FLORIDA.

has been filed against you and you are required to serve a copy of your written defenses, if any, to it, on YAMILE BENITEZ-TORVISO, Attorney for Plaintiff, whose address is 951 N.E. 167th Street, Suite 204, North Miami Beach, FL 33162 within 30 days after the first publication of this notice and file the original with the Clerk of this Court either before service on Plaintiff's attorney or immediately thereafter; otherwise a default will be entered against you for the relief demanded in the complaint.

WITNESS my hand and the seal of this Court this day of APR 30, 2003.

MARYANNE MORSE
As Clerk of the Court
By: Ruth King
As Deputy Clerk
Publish: Seminole Herald

In accordance with the Americans with Disabilities Act, persons needing a reasonable accommodation to participate in this proceeding should, no later than seven (7) days prior, contact the Clerk of the Court's disability coordinator at 4076654227, 301 N. PARK AVE., SUITE N301, SANFORD, FL 32771. If hearing impaired, contact (TDD) 8009558771 via Florida Relay System.

Submitted by:
Marc A. Ben-Ezra, P.A.
Attorneys for Plaintiff
951 N.E. 167th Street, Suite 204
North Miami Beach, Florida 33162
Telephone: (305)770-4100
Publish: May 7, 14, 2003
E050

NOTICE TO THE PUBLIC:

Notice is hereby given that the Board of Adjustment of the City of Sanford will hold a regular meeting on May 22, 2003 in the City Hall Commission Chambers at 11:30 A.M. in order to consider a request for a dimensional variance in the Zoning Ordinance as it pertains to fence height and material requirements in a front yard in a SR-1A zoning district on:

LEG LOTS 17 + 18 BLK 16 2ND SEC SAN LANTA PB 4 PG 39

Being more specifically described as located: 1812 S. Locust Avenue

Larry Blair, Chairman
Board of Adjustment

ADVICE TO THE PUBLIC: IF A PERSON DECIDES TO APPEAL A DECISION MADE WITH RESPECT TO ANY MATTER CONSIDERED AT THE ABOVE MEETING OR HEARING, HE/SHE WILL NEED A VERBATIM RECORD OF THE PROCEEDINGS INCLUDING THE TESTIMONY AND EVIDENCE, WHICH RECORD IS NOT PROVIDED BY THE CITY OF SANFORD. (FS 286.0105)

PERSONS WITH DISABILITIES NEEDING ASSISTANCE TO PARTICIPATE IN ANY OF THESE PROCEEDINGS SHOULD CONTACT THE PERSONNEL OFFICE ADA COORDINATOR AT 330-5626 48 HOURS IN ADVANCE OF THE MEETING.
Publish: May 7, 14, 2003
E053

IN THE CIRCUIT COURT FOR SEMINOLE COUNTY, FLORIDA
PROBATE DIVISION
FILE NO. 03-511-CP

IN RE: ESTATE OF

JOHN A. KNIGHT,
Deceased

NOTICE TO CREDITORS

The administration of the estate of JOHN A. KNIGHT, deceased, whose date of death was January 22, 2003; File Number 03-511-CP, is pending in the Circuit Court for Seminole County, Florida, Probate Division; the address of which is 301 North Park Avenue, Sanford, FL 32771. The names and addresses of the Personal Representative and the Personal Representative's attorney are set forth below.

All creditors of the decedent and other persons having claims or demands against decedent's estate, including unmatured, contingent or unliquidated claims, on whom a copy of this notice is served must file their claims with this Court WITHIN THE LATER OF THREE (3) MONTHS AFTER THE DATE OF THE FIRST PUBLICATION OF THIS NOTICE OR THIRTY (30) DAYS AFTER THE DATE OF SERVICE OF A COPY OF THIS NOTICE ON THEM.

All other creditors of the decedent and persons having claims or demands against the decedent's estate, including unmatured, contingent or unliquidated claims, must file their claims with this Court WITHIN THREE (3) MONTHS AFTER THE DATE OF THE FIRST PUBLICATION OF THIS NOTICE.

ALL CLAIMS NOT SO FILED WILL BE FOREVER BARRED.

NOTWITHSTANDING THE TIME PERIODS SET FORTH ABOVE, ANY CLAIM FILED TWO (2) YEARS OR MORE AFTER THE DECEDENT'S DATE OF DEATH IS BARRED.

THE DATE OF FIRST PUBLICATION OF THIS NOTICE IS: May 7, 2003.

BRENDA J. KNIGHT
Personal Representative
1817 Harding Avenue
Sanford, FL 32771

GEORGE B. WALLACE, ESQUIRE
Attorney for BRENDA J. KNIGHT
Florida Bar No. 340189
700 West First Street
Sanford, FL 32771
Telephone: 407/323-3660
Publish: May 7, 14, 2003
E054

IN THE CIRCUIT COURT OF THE 18TH JUDICIAL CIRCUIT, IN AND FOR SEMINOLE COUNTY, FLORIDA
GENERAL JURISDICTION DIVISION
CASE NO: 03 CA 682-14L

CITIMORTGAGE, INC. F/K/A CITICORP MORTGAGE, INC.
PLAINTIFF

VS.

ANGELA M. LAING, IF LIVING, AND IF DEAD, THE UNKNOWN SPOUSE, HEIRS, DEVISEES, GRANTEES, ASSIGNEES, LIENORS, CREDITORS, TRUSTEES AND ALL OTHER PARTIES CLAIMING AN INTEREST BY, THROUGH, UNDER OR AGAINST ANGELA M. LAING; UNKNOWN SPOUSE OF ANGELA M. LAING; LANFORD W. LAING; FEDERAL DEPOSIT INSURANCE CORPORATION FOR THE FIRST NATIONAL BANK OF KEYSTONE; JOHN DOE AND JANE DOE AS UNKNOWN TENANTS IN POSSESSION
DEFENDANT(S)

NOTICE OF FORECLOSURE SALE

NOTICE IS HEREBY GIVEN pursuant to a Summary Final Judgment of Foreclosure dated MAY 2, 2003 entered in Civil Case No. 03-CA-682-14L of the Circuit Court of the 18TH Judicial Circuit in and for SEMINOLE County, Sanford, Florida, I will sell to the highest and best bidder for cash at the West Front Door at the SEMINOLE County Courthouse located at 301 N. Park Avenue in Sanford, Florida, at 11:00 a.m. on the day of JUN 03, 2003 the following described property as set forth in said Summary Final Judgment, to-wit:

LOT 88, APPLE VALLEY, UNIT 3, ACCORDING TO THE PLAT THEREOF AS RECORDED IN PLAT BOOK 17, PAGE 13, OF THE PUBLIC RECORDS OF SEMINOLE COUNTY, FLORIDA.

Dated this day of MAY 02, 2003.

(CIRCUIT COURT SEAL)
MARYANNE MORSE
Clerk of the Circuit Court
By: Mary Stroupe
Deputy Clerk

Publish in:
THE SEMINOLE HERALD
THE LAW OFFICES OF DAVID J. STERN, P.A., ATTORNEY FOR PLAINTIFF
801 S. University Drive Suite 500
Plantation, FL 33324
(954)233-8000

IN ACCORDANCE WITH THE AMERICANS WITH DISABILITIES ACT, persons with disabilities needing a special accommodation should contact COURT ADMINISTRATION, at the SEMINOLE County Courthouse at 407-665-4227, 1-800-955-8771 (TDD) or 1-800-955-8770, via Florida Relay Service.
Publish: May 7, 14, 2003
E055

IN THE CIRCUIT COURT OF THE 18TH JUDICIAL CIRCUIT, IN AND FOR SEMINOLE COUNTY, FLORIDA
GENERAL JURISDICTION DIVISION
CASE NO: 03 CA 554-14L

MORTGAGE ELECTRONIC REGISTRATION SYSTEMS, INC., AS NOMINEE FOR PRINCIPAL RESIDENTIAL MORTGAGE, INC.
PLAINTIFF

VS.

CHARLES JAMES, IF LIVING, AND IF DEAD, THE UNKNOWN SPOUSE, HEIRS, DEVISEES, GRANTEES, ASSIGNEES, LIENORS, CREDITORS, TRUSTEES AND ALL OTHER PARTIES CLAIMING AN INTEREST BY, THROUGH, UNDER OR AGAINST CHARLES JAMES; MARIA JAMES, IF LIVING, AND IF DEAD, THE UNKNOWN SPOUSE, HEIRS, DEVISEES, GRANTEES, ASSIGNEES, LIENORS, CREDITORS, TRUSTEES AND ALL OTHER PARTIES CLAIMING AN INTEREST BY, THROUGH, UNDER OR AGAINST MARIA JAMES; SUNRISE OWNERS GROUP, INC.; ASAM COLONIAL, INC. D/B/A ATLAS FENCEWORKS; JOHN DOE AND JANE DOE AS UNKNOWN TENANTS IN POSSESSION
DEFENDANT(S)

NOTICE OF FORECLOSURE SALE

NOTICE IS HEREBY GIVEN pursuant to a Summary Final Judgment of Foreclosure dated MAY 2, 2003 entered in Civil Case No. 03-CA-554-14L of the Circuit Court of the 18TH Judicial Circuit in and for SEMINOLE County, Sanford, Florida, I will sell to the highest and best bidder for cash at the West Front Door at the SEMINOLE County Courthouse located at 301 N. Park Avenue in Sanford, Florida, at 11:00 a.m. on the day of JUN 03, 2003 the following described property as set forth in said Summary Final Judgment, to-wit:

LOT 5, SUNRISE UNIT ONE, ACCORDING TO THE PLAT THEREOF AS RECORDED IN PLAT BOOK 21, PAGES 72-73, OF THE PUBLIC RECORDS OF SEMINOLE COUNTY, FLORIDA.

Dated this day of MAY 02, 2003.

(CIRCUIT COURT SEAL)
MARYANNE MORSE
Clerk of the Circuit Court
By: Mary Stroupe
Deputy Clerk

Publish in:
THE SEMINOLE HERALD
THE LAW OFFICES OF DAVID J. STERN, P.A., ATTORNEY FOR PLAINTIFF
801 S. University Drive Suite 500
Plantation, FL 33324
(954)233-8000

IN ACCORDANCE WITH THE AMERICANS WITH DISABILITIES ACT, persons with disabilities needing a special accommodation should contact COURT ADMINISTRATION, at the SEMINOLE County Courthouse at 407-665-4227, 1-800-955-8771 (TDD) or 1-800-955-8770, via Florida Relay Service.
Publish: May 7, 14, 2003
E056

THE CIRCUIT COURT OF THE EIGHTEENTH JUDICIAL CIRCUIT IN AND FOR SEMINOLE COUNTY, FLORIDA
CIVIL ACTION
CASE NO. 01-3427-CA
DIVISION 14-W

BANK OF NEW YORK, AS TRUSTEE,
Plaintiff,

vs.

LASZLO A. BERTALAN, et al.
Defendant(s).

NOTICE OF RESCHEDULED FORECLOSURE SALE

NOTICE IS HEREBY GIVEN pursuant to an Order Rescheduling Foreclosure Sale dated APR 30, 2003, and entered in Case NO. 01-3427 of the Circuit Court of the EIGHTEENTH Judicial Circuit in and for SEMINOLE County, Florida wherein BANK OF NEW YORK, AS TRUSTEE, is the Plaintiff and LASZLO A. BERTALAN; ANA C. BERTALAN; ALLIANCE FUNDING, A DIVISION OF SUPERIOR BANK FSB; are the Defendants, I will sell to the highest and best bidder for cash at WEST FRONT DOOR OF THE SEMINOLE COUNTY COURTHOUSE, SANFORD, FLORIDA at 11:00 AM, on the day of MAY 27, 2003, the following described property as set forth in said Final Judgment:

TRACT "F", HORSESHOE FARMS, ACCORDING TO THE PLAT THEREOF AS RECORDED IN PLAT BOOK 17, PAGE 17, OF THE PUBLIC RECORDS OF SEMINOLE COUNTY, FLORIDA. LESS THAT PORTION OF LAND CONVEYED TO SEMINOLE COUNTY BY WARRANTY DEED DATED [illegible], RECORDED IN OFFICIAL RECORDS BOOK [illegible], PAGE [illegible], OF THE PUBLIC RECORDS OF SEMINOLE COUNTY, FLORIDA.

A/K/A 680 Oak Circle, Oviedo, FL 32765

WITNESS MY HAND and the seal of this Court on MAY 01, 2003.

Maryanne Morse
Clerk of the Circuit Court
By: Mary Stroupe
Deputy Clerk

Echevarria & Associates, P.A.
P.O. Box 25018
Tampa, Florida 33622-5018

"See Americans with Disabilities Act
If you are a person with a disability who needs any accommodation in order to participate in this proceeding, you are entitled, at no cost to you, for the provision of certain assistance. Please contact Court Administration at 201 N. Park Avenue, Sanford, Florida 32771, telephone number (407)665-4227, within 2 working days of your receipt of this document; if hearing impaired, (TDD) 1-800-955-8771.
Publish: May 7, 14, 2003
E057

IN THE CIRCUIT COURT OF THE 18TH JUDICIAL CIRCUIT, IN AND FOR SEMINOLE COUNTY, FLORIDA
CIVIL DIVISION
CASE NO.: 03-CA-[illegible]-14L

COUNTRYWIDE HOME LOANS, INC.,
Plaintiff,

vs.

LISA L. MORRIS; A SUN STATE TREE SERVICE & PROP. MAINTENANCE; REX ARNOLD; TALL TREES COMMUNITY ASSOCIATION, INC.; JOHN DOE; JANE DOE AS UNKNOWN TENANT (S) IN POSSESSION OF THE SUBJECT PROPERTY,
Defendants.

NOTICE OF FORECLOSURE SALE
(Please publish in THE SEMINOLE HERALD)

NOTICE IS HEREBY GIVEN pursuant to a Final Judgment of Foreclosure dated the day of MAY 02, 2003, and entered in Case No. 03-CA-30-14L, of the Circuit Court of the 18TH Judicial Circuit in and for Seminole County, Florida, wherein COUNTRYWIDE HOME LOANS, INC. is the Plaintiff and LISA L. MORRIS; A SUN STATE TREE SERVICE & PROP. MAINTENANCE; REX ARNOLD; TALL TREES COMMUNITY ASSOCIATION, INC.; JOHN DOE; JANE DOE AS UNKNOWN TENANT(S) IN POSSESSION OF THE SUBJECT PROPERTY, I will sell to the highest and best bidder for cash at the WEST FRONT DOOR OF THE SEMINOLE COUNTY COURTHOUSE, in Seminole County, Florida, at 11:00 on the day of JUN 03, 2003, the following described property as set forth in said Final Judgment, to-wit:

LOT 15, TALL TREES, AS RECORDED IN PLAT BOOK 38, PAGES 38 THROUGH 39, OF THE PUBLIC RECORDS OF SEMINOLE COUNTY, FLORIDA.

A/K/A: 5114 GREAT OAK LANE, SANFORD, FL 32771

In accordance with the Americans with Disabilities Act, Persons with Disabilities needing a special accommodation to participate in this proceeding should contact the Court Administrator at 201 N. Park Avenue, Sanford FL 32771, Telephone Number (407)323-4330 not later than seven (7) days prior to the proceeding. If hearing impaired, (TDD) 1-800-955-8771 or Voice (V) 1-800-955-8770 via Florida Relay Services.

Dated this day of MAY 02, 2003.

MARY ANNE MORSE
Clerk Of The Circuit Court
By: Mary Stroupe
Deputy Clerk

Submitted by:
Law Office of Marshall C. Watson
1800 NW 49th Street, Suite 120
Fort Lauderdale, Florida 33309
Telephone: (954)453-0365
Facsimile: (954)771-6052
Publish: May 7, 14, 2003
E058

IN THE CIRCUIT COURT OF THE 18TH JUDICIAL CIRCUIT, IN AND FOR SEMINOLE COUNTY, FLORIDA
CIVIL DIVISION
CASE NO.: 03-CA-816-14L

HOUSEHOLD FINANCE CORPORATION III,
Plaintiff,

vs.

ROBERT A. SICOLI, et al.
Defendants.

NOTICE OF ACTION

TO: UNKNOWN SPOUSE OF ROBERT A. SICOLI (Residence Unknown)

ROBERT A. SICOLI (Last Known Address: 3132 Dellcrest Place, Lake Mary, FL 32746)

YOU ARE NOTIFIED that an action for Foreclosure of Mortgage on the following described property:

LOT 22, OF CHASE GROVES UNIT 1, ACCORDING TO THE PLAT THEREOF AS RECORDED IN PLAT BOOK 44, PAGES 24 THROUGH 28, OF THE PUBLIC RECORDS OF SEMINOLE COUNTY, FLORIDA.
A/K/A 3132 DELLCREST PLACE, LAKE MARY, FL 32746

has been filed against you and you are required to serve a copy of your written defenses, if any, to it, on Marshall C. Watson, P.A., Attorney for Plaintiff, whose address is 1800 NW 49TH STREET, SUITE 120, FT. LAUDERDALE, FL 33309 within thirty (30) days after the first publication of this Notice in the (Please publish in THE SEMINOLE HERALD) and file the original with the Clerk of this Court either before service on Plaintiff's attorney or immediately thereafter; otherwise a default will be entered against you for the relief demanded in the complaint.

In accordance with the Americans with Disabilities Act, Persons with Disabilities needing a special accommodation to participate in this proceeding should contact the Court Administrator at 301 N. Park Avenue, Sanford FL 32771, Telephone Number (407)323-4330 not later than seven (7) days prior to the proceeding. If hearing impaired, (TDD) 1-800-955-8771 or Voice (V) 1-800-955-8770 via Florida Relay Services.

WITNESS my hand and the seal of this Court this day of APR 30, 2003.

Maryanne Morse
As Clerk of the Court
By A. Mulcack
As Deputy Clerk

Publish: (Please publish in The Seminole Herald)
Publish: May 7, 14, 2003
E059

IN THE CIRCUIT COURT OF THE EIGHTEENTH JUDICIAL CIRCUIT IN AND FOR SEMINOLE COUNTY, FLORIDA
CIVIL DIVISION
Case No.: 03-CA-1170-14-L

MID-STATE TRUST IV,

Plaintiff,

vs.

EFREM Z. WILLIAMS and OLIVIA L. WILLIAMS, including any unknown spouses of the above Defendants, as well as their unknown heirs, devisees, grantees, assignees, creditors, lienors, and/or trustees and all other persons claiming by, through, under or against the above Defendants, AMERICAN GENERAL FINANCE, INC. f/k/a GENERAL FINANCE CORPORATION OF FLORIDA, WASHINGTON MUTUAL FINANCE OF FLORIDA, L.L.C. f/k/a BLAZER FINANCIAL SERVICES, INC., ASSOCIATES FINANCIAL SERVICES COMPANY OF FLORIDA, INC. f/k/a AVCO FINANCIAL SERVICES OF FLORIDA, INC., and all parties having any right, claim, title or interest in the real property,

Defendants.

NOTICE OF SALE

Notice is hereby given that, pursuant to the Final Summary Judgment of Foreclosure entered in this cause on May 2, 2003 in the Circuit Court of Seminole County, Florida, I will sell the property situated in Seminole County, Florida, described as:

REAL PROPERTY

Lot 34, THE FLORIDA LAND AND COLONIZATION COMPANY'S ADDITION TO SOUTH SANFORD, according to the Plat thereof as recorded in Plat Book "1", Page 73, of the Public Records of Seminole County, Florida

at public sale, to the highest bidder, for cash, at the West front door of the Seminole County Courthouse, 301 N. Park Avenue, Sanford, Florida 32771 at 11:00 AM on JUN 05, 2003.

Dated: MAR 19 2003.
MARYANNE MORSE
CLERK OF CIRCUIT COURT
BY: Mary Stroupe
Deputy Clerk

THE PRITCHARD LAW FIRM
P.O. BOX 25158
Tampa, Florida 33622
(813) 287-8888
FLORIDA BAR NO.: 712676
Attorney for Plaintiff
Publish: May 7, 14, 2003
E060

IN THE COUNTY COURT OF THE EIGHTEENTH JUDICIAL CIRCUIT, IN AND FOR SEMINOLE COUNTY, FLORIDA
CASE NO. 03-2006-CC-20-R

VILLAGES OF WINDMEADOWS CONDOMINIUM ASSOCIATION, INC., a not for profit Florida corporation,
Plaintiff,

vs.

TIMOTHY B. WEIDNER, UNKNOWN SPOUSE OF TIMOTHY B. WEIDNER, UNKNOWN PARTIES IN POSSESSION, ASSOCIATES HOME EQUITY SERVICES, INC., PAUL DAVIS SYSTEMS OF ORLANDO,
Defendants.

NOTICE OF SALE

NOTICE IS HEREBY GIVEN that on the day of MAY 29, 2003 at 11:00 a.m. at West Front Door of the Seminole County Courthouse, the undersigned Clerk will offer for sale the following described real property:

Unit No. 368 of Village of Windmeadows, No. 2, a condominium, according to the Declaration of Condominium recorded in Official Records Book 899, Page 2, and all exhibits and amendments thereof, public records of Seminole County, Florida.

together with all structures, improvements, fixtures, appliances, and appurtenances on said land or used in conjunction therewith.

The aforesaid sale will be made pursuant to a Summary Final Judgment entered in Civil No. 02-CC-2006-20-R pending in the County Court of the Eighteenth Judicial Circuit in and for Seminole County, Florida.

DATED this day of MAY 01, 2003.

MARYANNE MORSE
CLERK OF THE COUNTY COURT
By: Mary Stroupe
Deputy Clerk

If you are a person with a disability who needs any accommodation in order to participate in this proceeding, you are entitled, at no cost to you, to the provision of certain assistance. Please contact Court Administration at 301 N. Park Avenue, Suite N301, Sanford, FL 32771 (407) 665-4227 within 2 working days of your receipt of this notice; if you are hearing or voice impaired, call 1-800-955-8771.

ROBYN SEVERS BRAUN, ESQ.,
Taylor & Carls, P.A.,
850 Concourse Parkway South, Suite 105,
Maitland, Florida 32751
Publish: May 7, 14, 2003
E061

IN THE CIRCUIT COURT OF THE EIGHTEENTH JUDICIAL IN AND FOR SEMINOLE COUNTY, FLORIDA.
CIVIL ACTION
CASE NO.: 03-CA-738-14-L

JAMES B. NUTTER & COMPANY
Plaintiff

vs.

ROXIE A. MOORE, et al.,
Defendant(s)

NOTICE OF SALE

Notice is hereby given that, pursuant to a Final Judgment of Foreclosure or Order dated MAY 02, 2003, entered in Civil Case Number 03-CA-738-14-L, in the Circuit Court for SEMINOLE County, Florida, wherein JAMES B. NUTTER & COMPANY is the Plaintiff, and ROXIE A. MOORE, et al., are the Defendants, I will sell the property situated in SEMINOLE County, Florida, described as:

Lot 2, WILDWOOD A PLANNED UNIT DEVELOPMENT, according to the plat thereof as recorded in Plat Book 19, Pages 7 through 10, of the Public Records of Seminole County, Florida

at public sale to the highest and best bidder, for cash, at West Front Door, 301 North Park Avenue, Sanford, FL 32771, at 11:00 a.m. on the day of JUN 03, 2003.

Dated: MAY 02, 2003.

Maryanne Morse
CLERK OF THE CIRCUIT COURT
By: Mary Stroupe

William M. Golson & Associates
1230 South Myrtle Avenue, Suite 105
Clearwater, Florida 33756-3445
Published In: Seminole Herald

"In accordance with the Americans With Disabilities Act, persons in need of a special accommodation to participate in this proceeding shall, within seven (7) days prior to any proceeding, contact the Administrative Office of the Court, Seminole County Courthouse, 301 North Park Avenue, Sanford, FL 32771, telephone 407-665-4330, TDD 1-800-955-8771 or 1-800-955-8770 via Florida Relay Service".
Publish: May 7, 14, 2003
E062

IN THE CIRCUIT COURT FOR SEMINOLE COUNTY, FLORIDA
CIVIL ACTION
CASE NO.: 03-CA-781-14-L

AMSOUTH BANK, etc.,
Plaintiff,

vs.

ANTHONY CHARLES MELFI, et al.,
Defendants.

NOTICE OF SUIT - PROPERTY

TO: LINDA C. MELFI
Address Unknown

YOU ARE HEREBY NOTIFIED that an action to foreclose a mortgage on the following property in Seminole County, Florida:

PARCEL 1: The South 1/2 of the South 210 feet of the North 420 feet of the West 1/2 of Lot 42, McNeil's Orange Villa, according to the plat thereof as recorded in Plat Book 2 at Page 99 of the Public Records of Seminole County, Florida, LESS AND EXCEPT the Westerly 156.3 feet of the heretofore described parcel, and the West 20 feet of the East 120 feet of the South 240 of the West 1/2 of Lot 42, McNeil's Orange Villa according to the plat thereof as recorded in Plat Book 2 at Page 99 of the Public Records of Seminole County, Florida.

PARCEL 2: The West one-half of Lot 42, LESS the North 420 feet, and LESS the East 120 feet of the South 240 feet, of McNeil's Orange Villa, according to the plat thereof as recorded in Plat Book 2 at Page 99 of the Public Records of Seminole County, Florida.

The street address of which is 1338 McNeil Road, Altamonte Springs, Florida 32714.

has been filed against you, and you are required to serve a copy of your written defenses, if any to it, on Plaintiff's attorney, whose name and address is Matthew E. Thatcher, THE SOLOMON TROPP LAW GROUP, P.A., 400 North Ashley Plaza, Suite 3000, Tampa, Florida 33602, and file the original with the Clerk of the above-styled Court, within thirty (30) days after the first publication, an answer must be filed or you will be defaulted and a judgment may be entered against you for the relief demanded in the Amended Complaint.

WITNESS my hand and the seal of said Court on APR 30, 2003.

MARYANNE MORSE
Clerk of the Circuit Court
Seminole County, Florida
By: Ruth King
Deputy Clerk

Publish: May 7, 14, 2003
E063

IN THE CIRCUIT COURT OF THE EIGHTEENTH JUDICIAL CIRCUIT IN AND FOR SEMINOLE COUNTY, FLORIDA
CASE NO.: 03-CA-481-14K

MORTGAGE ELECTRONIC REGISTRATION SYSTEMS, INC.,
Plaintiff,

vs.

PAUL V. MONNETT, SANDRA L. MONNETT, THE CHASE MANHATTAN BANK AS INDENTURE TRUSTEE, and UNKNOWN TENANTS/OWNERS,
Defendants.

NOTICE OF ACTION

TO: PAUL V. MONNETT
CURRENT RESIDENCE UNKNOWN
LAST KNOWN ADDRESS
185 SOUTHCOT DRIVE
CASSELBERRY, FL 32707

SANDRA L. MONNETT
CURRENT RESIDENCE UNKNOWN
LAST KNOWN ADDRESS
185 SOUTHCOT DRIVE
CASSELBERRY, FL 32707

You are notified that an action to foreclose a mortgage on the following property in Seminole County, Florida:

LOT 37, GOLF COURSE ADDITION TO CASSELBERRY, FLORIDA, ACCORDING TO THE PLAT THEREOF, AS RECORDED IN PLAT BOOK 10, PAGE 25, OF THE PUBLIC RECORDS OF SEMINOLE COUNTY, FLORIDA.

commonly known as 185 Southcot Drive, Casselberry, FL 32707 has been filed against you and you are required to serve a copy of your written defenses, if any, to it on Elizabeth M. Ryan of Kass, Shuler, Solomon, Spector, Foyle & Singer, P.A., plaintiff's attorney, whose address is P.O. Box 800, Tampa, Florida 33601, (or 30 days from the first date of publication, whichever is later) and file the original with the Clerk of this Court either before service on the Plaintiff's attorney or immediately thereafter; otherwise, a default will be entered against you for the relief demanded in the Complaint.

Dated APR 30, 2003.

CLERK OF THE COURT
Honorable Maryanne Morse
301 North Park Avenue
Sanford, FL 32771
By: Ruth King
Deputy Clerk

In accordance with the Americans With Disabilities Act, persons with disabilities needing a special accommodation to participate in this proceeding should contact court Administration at telephone number (407)665-4330, not later than seven (7) days prior to the proceeding. If hearing impaired, (TDD) 1-800-955-8771, or Voice (V) 1-800-955-8770, via Florida Relay Service.
Kass, Shuler, Solomon, Spector, Foyle & Singer, P.A.
P.O. Box 800
Tampa, FL 33601-0800
Publish: May 7, 14, 2003
E064

IN THE CIRCUIT COURT OF THE EIGHTEENTH JUDICIAL CIRCUIT IN AND FOR SEMINOLE COUNTY, FLORIDA.
CIVIL CASE NO. 03-CA-480-16-E

IN RE: FORFEITURE OF 1995 FORD GRAND MARQUIS, MAROON IN COLOR, V.I.N. 2FALP74W8SX184388.

NOTICE OF ACTION

TO: Euliquio Ochoa

Last known address: 531 Spring Hill Court, Ocoee, Florida 32764

Current address: Unknown

And all parties claiming interest by, through, under or against Euliquio Ochoa and all parties having or claiming to have any right, title or interest in the property herein described.

YOUR ARE HEREBY NOTIFIED that an action for forfeiture of the following property seized and held in Seminole County, Florida: 1995 Ford Grand Marquis, maroon in color, V.I.N. 2 FALP74W8SX184388, has been filed against you in the Circuit Court of the Eighteenth Judicial Circuit in and for Seminole County, Florida. You are required to serve a copy of your written defenses, if any, to the complaint upon Tasha Boston, Sheriff's counsel, whose address is 100 Bush Boulevard, Sanford, Florida 32773, on or before the 6th day of June, 2003, and file the original said written defenses with the Clerk of this Court either before service on Sheriff's counsel or immediately thereafter, otherwise, a default will be entered against you for the relief demanded in the complaint.

DATED this day of MAY 2, 2003.

MARYANNE MORSE
Clerk of Circuit Court
By: A Mulcack
Deputy Clerk

If you are a person with a disability who needs any accommodation in order to participate in this proceeding, you are entitled, at no cost to you, to the provision of certain assistance. Please contact the ADA Coordinator at 301 North Park Avenue, Suite N-301, Sanford, Florida 32771, telephone (407) 665-4330, extension 4227, within 2 working days of your receipt of this Notice of Hearing; if you are hearing or voice impaired, call (800) 955-8771.

Publish: May 7, 14, 21, 28, 2003
E065

THE CIRCUIT COURT OF THE EIGHTEENTH JUDICIAL CIRCUIT IN AND FOR SEMINOLE COUNTY, FLORIDA
CIVIL ACTION

CHASE MANHATTAN MORTGAGE CORPORATION,
Plaintiff

vs.

CHARLES M. MORTON IV, et al,
Defendant(s)

CASE NO. 02-CA-2181-14
DIVISION L

NOTICE OF FORECLOSURE SALE

NOTICE IS HEREBY GIVEN pursuant to a Final Judgment of Mortgage Foreclosure dated May 02, 2003 and entered in Case No. 02-CA-2181-14 of the Circuit Court of the EIGHTEENTH Judicial Circuit in and for SEMINOLE County, Florida wherein CHASE MANHATTAN MORTGAGE CORPORATION, is the Plaintiff and CHARLES M MORTON IV; LORRIE A. MORTON; TENANT #1 N/K/A LORRIE JULLIAN are the Defendants, I will sell to the highest and best bidder for cash at WEST FRONT DOOR OF THE SEMINOLE COUNTY COURTHOUSE, SANFORD, FLORIDA, at 11:00 a.m. on June 03, 2003, the following described property as set forth in said Final Judgment:

LOT 62 DEER RUN, UNIT 23B, ACCORDING TO THE PLAT THEREOF, AS RECORDED IN PLAT BOOK 28, PAGES 73 AND 74, PUBLIC RECORDS OF SEMINOLE COUNTY, FLORIDA.

A/K/A 124 Buckskin Way, Winter Springs, FL 32708

WITNESS MY HAND and the seal of this Court on May 02, 2003

Maryanne Morse
Clerk of the Circuit Court
By: Mary Stroupe
Deputy Clerk

Publish: May 14 and 21, 2003
E082

CLASSIFIED 322-2611

Seminole Herald
You can fax your ad to 407-323-9408
300 N. French Ave., Sanford 32771 • P.O. Box 1667, Sanford 32772
Our office is open to serve you Monday through Friday, 8 am - 5 pm
DEADLINES:
Deadline is 4 p.m. on Monday for Wednesday paper and 4 p.m. Thursday for the Weekend edition. A 4 line minimum applies to private party ads. Certain ads and classifications require prepayment.
Legals Deadlines: Friday, 5 pm for Wednesday Edition
Wednesday, 5 pm for sunday Edition.

Paying for your classified ad:
We gladly accept Mastercard or Visa. We also will take cash or a personal check. Advertisers who wish to be billed can make arrangements at the time their ad is placed. Please keep in mind that ads in the Personals (class. 21), Business Opportunities (class. 55) & Garage Sales (217) require payment in advance.

In the event you need to change your ad:
If you need to change your ad while it is running, please give us a call and we will make the change for the next available edition. Please check your ad on the first day of publication. If you find an error, please call us immediately and we will correct the error for the next publication. We are responsible for the first insertion only and only for the cost of the first insertion.

11 Home Health Care
12 Elderly Care
13 Health & Beauty
14 For Sale
15 Cemetery Lots
16 Reminder Services
18 Luxury Items
19 Computer/TV
21 Personals
22 Health Care
23 Lost & Found
25 Special Notices
27 Nursery & Child Care
33 Weight Management
35 Hypnosis
39 Health Insurance
43 Legal Services

FINANCIAL
45 Debt Consolidation
55 Business Opportunities
57 Opportunities
59 Financial Services
61 Money to Lend
63 Mortgages

EMPLOYMENT
67 Career Consultants
69 Resumes
70 Education & Training
71 Help Wanted
73 Employment Wanted

RENTALS
91 Apartments/Homes To Share
93 Rooms For Rent
95 Roommate Wanted
96 Retirement Homes
97 Apartments - Furnished
98 Rentals
99 Apartments - Unfurnished
100 Condominium Rentals
101 Houses Furnished
103 Houses Unfurnished
105 Duplex/Triplex
107 Mobile Homes For Rent
111 Resort Vacations
114 Warehouse/Rental Space
115 Industrial Rentals
117 Commercial Rentals
118 Office Space For Rent
119 Pasture For Rent
123 Wanted To Rent
125 Lease To Own
127 Storage/Office For Rent

REAL ESTATE
141 Homes For Sale
143 Out of State Property For Sale
145 Resort Property For Sale
147 Industrial Property For Sale
148 Mobile Home Lots For Sale
149 Commercial Property For Sale
151 Investment Property For Sale
153 Acreage Lot For Sale
154 Open House
155 Condominiums For Sale
157 Mobile Homes For Sale
159 Real Estate Wanted
160 Business For Sale
163 Waterfront Property For Sale
165 Duplex For Sale

MERCHANDISE
181 Appliances & Furniture For Sale
183 Television & Stereo/Radio
185 Computers For Sale
187 Sporting Goods
189 Office Supplies
191 Building Materials
193 Lawn & Garden
195 Machine Work
197 Restaurant Equipment

MISCELLANEOUS
199 Pets & Supplies
200 Livestock/Farm Supplies
201 Horses
205 Heavy Machinery
207 Jewelry
209 Wearing Apparel
211 Antique/Collectibles
215 Boats & Accessories
217 Garage Sales
219 Wanted to Buy
221 Good Things to Eat
222 Musical Instruments
223 Miscellaneous
229 Auctions

AUTOMOTIVE
231 Cars For Sale
234 Automotive Accessories
235 Truck/Buses/Vans For Sale
236 Car Rentals
238 Vehicles Wanted
239 Motorcycles/Bikes For Sale
240 Boat Rentals
241 Rec. Vehicles/Campers For Sale
243 Trailers For Sale
245 Farm Equipment

SERVICES
252 Accounting
253 Additions & Remodeling
254 Air Conditioning
255 Alterations
256 Appliance Repair
257 Auto Elect. Repair
258 Automotive
260 Bush Hogging
261 Computer Consulting
262 Cabinets
263 Carpentry
264 Carpet & Installations
265 Carpet Cleaning
266 Ceiling Repair
267 Ceramic Tile
268 Child Care Centers
269 Cleaning Services
270 Concrete
271 Construction
272 Delivery Services
275 Drywall
276 Electrical
277 Fence
278 Handy Man
279 Hauling
280 Home Improvements
281 Irrigation & Repair
282 Janitorial Services
283 Jewelry & Repair
284 Lakefront Clearing
285 Landscaping
286 Laundry Services
287 Lawn Services
288 Legal Services
289 Locksmith
290 Masonry
291 Mortgages
292 Moving & Storage
293 Oil, Lube & Filter
294 Painting
295 Paper Hanging
297 Pest Control
298 Piano/Organ Tuning
299 Plumbing
300 Pressure Cleaning
301 Roofing
302 Screen & Glass Work
303 Secretarial & Typing
304 Siding
305 Small Business
306 Stained Glass
307 Swimming Pool Services
308 Termite Repair
309 Transportation
311 Travel
312 Tree Service
313 TV/Radio
314 Upholstery
316 Welding & Sheet Metal
318 Well Drilling
319 Window Washing & Tinting

Oaklawn Memorial Park
"CAREER OPPORTUNITY"
Baldwin Fairchild
• FULL TRAINING
• GREAT BENEFITS
• GREAT ENVIRONMENT
CALL HECTOR 407-322-4263
SANFORD - LAKE MARY AREA

12—Elderly-Care

Caregiver, young senior with 17 yrs exp, exc. refs, NS, safe driver, free to travel, will live in to care for elderly. Leonil 407-493-0279.

THE CLASSIFIEDS-

TOLL COLLECTORS
NOW HIRING
Lake Mary/Lake Jessup
• Paid Training
• Paid Vacation
• Background & Drug Screen Required
BARTON
407-578-7165

15—Cemetery Lots

2 cemetery lots for sale at Highland Memory Gardens in Apopka priced under market value to sell. $2,000/plot, only sold together. Call 229-435-8044 for more info. Pls leave message if no answer

We Buy Houses
Any Price
Any Condition
(407) 402-1356

Be Your Own Boss
Schwan's, a leader in food sales and delivery for 50 years, is seeking Route Managers to join us in the Sanford area.
Route Managers
We offer first-year earnings potential of $30K - $35K, paid sales and management training, advancement opportunities, paid vacation, medical/dental/life insurance, profit sharing, 401(k) savings plan, and tuition reimbursement.
For immediate consideration, call 1-888-SCHWANS or e-mail your resume to David.Daniels@schwans.com
Qualified candidates must be at least 21 years old, have a good driving record and a verifiable work history.
Schwan's
EOE/AA

Universal Crossword

Edited by Timothy E. Parker 11

ACROSS
1 Slightly?
6 Word with stick or dash
10 Pollution type
14 Apologize and then some
15 Bogey beaters
16 Ululate
17 Monkey-shines
19 Highest active volcano of Europe
20 Maritime initials
21 It can be good or bad
22 Birchbark watercraft
24 Exhibiting listlessness
25 Accumulates excessively
26 Twins constellation
29 Unable to decide
30 Bird, to Brutus
31 Brain part
34 Bay of Fundy attractions
38 Arms and legs
40 Took the title
41 Nimble
42 Icy precipitation
43 Zilch
45 Org.
46 Beer ingredient
48 Pierced, in a way
50 "Chili today, hot ___"
53 Egyptians, for example
55 It comes naturally in Vegas
56 Lowers, as lights
57 Stage prompt
60 Short skirt
61 Monkey-shines
64 El ___
65 Single entity
66 Oven
67 Russian ruler of old
68 Strokes
69 Computer term

DOWN
1 Hawaii island
2 School orgs.
3 Great quantities
4 Sign
5 Sri Lanka former name
6 Expense
7 Tall and skinny
8 Torah scrolls repository
9 Madman
10 Monkey-shines
11 Travel by automobile
12 Possessed
13 Lens material
18 Disciple
23 Main artery
24 This puzzle's theme
26 Guys' partners
27 Malevolent
28 Act out in silence
29 Serve up the drinks
32 Possesses
33 Feathery neckwear
35 Jockey without a horse
36 "If all ___ fails..."
37 E-mail command
39 Fur scarf
44 Texas tourist attraction
47 Suppressed, as emotions
49 Soak up
50 Lure
51 Pen name
52 Elite intellectuals' society
53 Confess
54 Chasms
57 Dollar fraction
58 Compulsion
59 Needle apertures
62 Smallest positive integer
63 Secular

PREVIOUS PUZZLE ANSWER

© 2003 Universal Press Syndicate
www.upuzzles.com

"MONKEY SHINES" *by Charles B. Slack*



Auctions

ESTATE AUCTION: 11am Thursday, May 29th 1253 Hillview Drive Sarasota, FL. 1.19+/- Bayfront Homesite Higgenbotham Auctioneers Intl. Ltd. Inc (800)257-4161 ME Higgenbotham, CAI FL Lic#AU305/AB158.

Business Opportunities

ALL CASH CANDY ROUTE. Do you earn $800 in a day? Your own local candy route. 30 Machines and Candy. All for $9,995. Call (800)998-VEND. AIN#BO2000033.

OWN A DOLLAR STORE (800)227-5314. Minimum cash required $20K plus equity. www.dollardiscount.com.

NOTICE!! Pre-fab Housing Supplier Seeks Local Dealer. Excellent Opportunity to Own Your Own Business and Make $$$!! Construction/Sales Experience a Benefit. Details (800)678-2183 www.ameripanel.com.

A $250K 1st Yr Potential Working From Any Location!! Think It's Too Good To Be True, Don't Call. Serious Individuals Only. (800)430-4029.

Financial

DEBT FREE WITHIN 9 MONTHS WITHOUT BANKRUPTCY. Geana gets debt balances reduced by 60%-70%. Affordable payment plans. Free quote today (800)546-6976 ext.3 www.debtplal.com.

LOOKING FOR A 2ND CHANCE - Tired of getting turned down. Call 2nd Chance Financial. Bad credit, bankrupt, everyone gets approved. No upfront fees (866)576-4685.

3% ON REFINANCE FOR SENIORS ONLY! FHA PRODUCT. VARIABLE PAYMENTS AVAILABLE. CALL ROXAN JARVIS FOR DETAILS (800)460-2902.

$$CASH$$ Immediate Cash for structured settlements, annuities, real estate, notes, private mortgage notes, accident cases, and insurance payouts. (800)794-7310.

For Sale

SAWMILL $3895. NEW SUPER LUMBERMATE 2000. Larger capacities, options. ATV accessories, edgers skidders. www.norwoodindustries.com Norwood Industries, 252 Sonwil Drive, Buffalo, NY 14225. (800)578-1363 Free information ext.300-N.

Help Wanted

Our spectacular New 2003 catalogs are out! Contact Ideal Gifts by Friendly for a FREE copy today! Exciting new advisor and manager programs. (800)488-4875 www.friendlyhome.com.

Driver - COVENANT TRANSPORT. Teams, Teams, Teams. We need teams for the long haul. Owner Operators, Experienced Drivers, Solos, Teams and Graduate Students. Call (888)MOREPAY (888)667-3729.

$590 WEEKLY SALARY mailing our sales brochures. No experience necessary. FT/PT Genuine opportunity. All supplies provided. Paychecks guaranteed. Call (630)808-8831 (24 hours)

EASY WORK GREAT PAY Earn extra income. Processing mail from home. No experience necessary. Call our live operators now. (800)267-3944 Ext 104 www.easywork-greatpay.com.

A $1000-$2000 BONUS New Blue KW Conv. Up to 38cpm + $40 Tarp Pay O/O's up to 90cpm. Paid Plates/Fuel Adjustment 6 mo's req'd OTR (800)635-8669.

GOVERNMENT POSTAL JOBS PUBLIC ANNOUNCEMENT. Now hiring up to $47,578. Full/Part/Summer positions. Benefits and training. For applications and info (800)573-8555 Dept P-335 8AM-11PM/7 Days.

INTERNATIONAL COMPANY NEEDS SUPERVISORS AND ASSISTANTS. Good income, full training, PT/FT. Free Booklet www.globalacclaim.com or call (313)438-4177.

DRIVERS: DRIVEN TO SUCCESS. CFI is now Hiring Company *Owner Operators *Singles and Teams *Loads with miles available immediately! Ask about our spouse-training program. Call (800)CFI-DRIVE www.cfidrive.com.

OWNERS/OPERATORS needed with flatbed experience. Dedicated, short, regional and long haul available from your area. Home weekends. Recruiter on duty, call (800)828-6452. W.T.I. Transport.

Legal Services

DIVORCE $175-$275 * COVERS children, etc. Only one signature required! *Excludes govt. fees! Call 1(888)998-8888, or 1(800)522-6000, ext.500 (8am-8pm) Divorce Tech. Established 1977.

ARRESTED? CRIMINAL DEFENSE *State *Federal *Felonies *Misdemeanors *DUI *License Suspension *Traffic Tickets *Parole *Probation *Search/Seizure *Appeals *Domestic Violence *Drugs. A-A-A Attorney Referral Service (800)733-LEGAL(5342) 24hrs.

DISABLED? Been turned down for SOCIAL SECURITY or SSI? If we can't get you approved no one can. Former Social Security Executives and Associates. NO FEE UNLESS YOU WIN!! (800)782-8059.

Medical Services

About Electric Wheelchairs NEW!!! "No Cost To You If Eligible". Wheelchairs & Powerchairs (Scooter Style). Medicare Accepted-Florida Statewide Quality Service-"We treat you right". Call anytime 7 days. (800)835-3155.

Real Estate

GOLFRONT HOME $179,900. Gorgeous new 3 bed 2 bath home fronting on mountain golf course w/ spectacular views. Near Asheville NC. Must see!! Call now toll-free (866)334-3253 x356.

Beautiful mountain property! 20 to 50+ acres near river & state land. 2 hours from D.C. www.landmarkc.com

LAKEFRONT BARGAIN 1.4 Acres, 209' shoreline $69,900. Rare find! Enjoy spectacular sunsets from this pristine lakefront estate w/ gentle slope to water's edge on 35,000 acre recreational lake in east Tennessee! Paved roads, utilities, central water, sewer. Excellent financing, low down payment. Must see! Call now (800)704-3154 x 428.

MOUNTAIN VIEW BARGAIN! New! Beautiful hardwood acreage, gorgeous views, easy access to Greenville SC & Asheville NC! Paved roads, all public utilities. Call toll-free (866)334-3253 x 365.

NC LAKEFRONT LOTS. 20% Pre-development discount 90% financing. Mountain views, mild climate year round, great area for vacationing/retirement (800)709-LAKE.

WESTERN NC MOUNTAINS. Enjoy cool mountain air, views, & streams. Homes, Cabins, Acreage. Free Brochure. Realty of Murphy, 317 Peachtree St., Murphy, NC 28906. (800)642-5333.

NEW RIVER - NEW LOG HOME! 2.2 ACS./$129,900. New 2700 sq. ft. log home being built near Jefferson, NC. Enjoy cool summers, easy access to the New River & beautiful views in this high elevation setting! Mins. to town, state park and Blue Ridge Pkwy. Other parcels, including riverfront available. Call Now! (800)455-1981 ext. 376.

BEAUTIFUL NORTH CAROLINA WESTERN MOUNTAINS. Own cool NC Mountain homes, cabins, acreage. Cherokee Mountain Realty, Inc. 1285 W US 64 Murphy, NC 28906. Call for free brochure. (800)841-5868.

Gainesville FLORIDA LAND BARGAIN 10 ACRES - $39,900 PRIVATE COMMUNITY pastures, woods, fencing. Perfect for horses, retirement, or investment. Close to Malls, University & Downtown. Bank will finance! Absolute must see! Fla Land (888)635-5263.

GOV'T HOMES! $0 Down! Tax repos & foreclosures! Low or $0 down. No credit OK for listings. (800)501-1777 Ext.8371.

TanningBeds/Misc for Sale

AFFORDABLE*CONVENIENT WOLFF TANNING BEDS. Low monthly investments. Home delivery. FREE color catalog. Call today (800)711-0158 www.np etstan.com.

Your Ad Could Be Here

ONE CALL STANDS BETWEEN YOUR BUSINESS and millions of potential customers. Place your advertisement in the FL Classified Advertising Network. For $400 your ad will be placed in 150 papers. Call this paper, or Heather Mola, FL Statewide Advertising Network Director at (866)742-1373, or e-mail hmola@flpress.com for more information. (Out of State placement is also available).

FCAN
Week of May 12, 2003

Call 322-2611 Seminole Herald Classified Dept. To Place Your Ad

23—Lost & Found

Lost [illegible] May 4? & Tall Trees, [illegible] Fox Red Lab. Missing since 4/29/03. Reward! Call 407-[illegible].

27—Nursery & Child Care

CERT.CPR, ACTIVITIES, PLAYROOM LOT OF TLC, EX. REFS. REASONABLE RATES [illegible]

Having A Birthday Party For Your Child! Call Jackie For Face Paintings! The Kids Love It! 386-801-9018

55—Business Opportunities

INVESTIGATE BEFORE YOU INVEST! Always a good policy, especially for business opportunities and franchises. Call Florida Dept. of Agriculture & Consumer Services at 800-435-7352 or FTC-HELP for free information. Or visit our Web site at www.ftc.gov/bizop. Florida law requires sellers of certain business opportunities to register with Florida Dept. of Agriculture & Consumer Services before selling. Call to verify lawful registration before you buy.

55—Business Opportunities

Sales Professional Dreams, 7 minute presentation, earn $1000-$3000 in 30 days. 1-877-708-7810

59—Financial Services

Attention Readers!! It's illegal for companies doing business by phone to promise you a loan and ask you to pay for it before they deliver. For more information, call toll-free 1-877-FTC HELP. (A public service message from The Seminole Herald and the Federal Trade Commission)

61—Money to Lend

Attention Readers!! It's illegal for companies doing business by phone to promise you a loan and ask you to pay for it before they deliver. For more information, call toll-free 1-877-FTC HELP. (A public service message from The Seminole Herald and the Federal Trade Commission)

71—Help Wanted

[illegible] Care, Inc., Home care agency seeking competent LPN CNA HHA/HSC with home care exp. Bilingual a plus. Call us at 407-518-1437

Focus On Savings — Shop Seminole Herald's Classifieds Everyday!

71—Help Wanted

CREW LEADER/PACKER, large nursery facility needs crewleader/packer for shipping dept. Both positions need to be organized, able to lift 50 lbs and work in a fast-paced environment. Assembly linework a plus. Apply in person at 6770 West State Road 46, Sanford

Delivery Driver/Warehouse Good Driving Record, Drug Free Apply 130 Commerce Way, Sanford 407-322-9207

DRIVER, CLASS B LICENSE, $10 HOUR TO START, BENEFITS. DFWP (407)299-1380

Driver: Sanford based taxi company needs full time driver with flexible schedule. DL background check. 407-314-8500 or email garytaxi@webtv.com

Drivers needed with Class A CDL to haul automobiles and to haul produce. 407-321-0044 or 407-402-4660.

DRIVERS [illegible] Requires Class A CDL/ 2 Yrs OTR Exp. NO NY Or New England Call JJ @ [illegible]

Drivers Needed: Werner Enterprises needs entry level drivers NOW! No exp. necessary. Steady earning potential plus benefits. No CDL? No problem! 15-day training available @ Roadmaster Drivers School. Call toll free 877-883-7483.

Expd. phone sales person/appointment setter. P/T, flexible hours, commission + bonus. Call 407-539-2566

Food service personnel for juvenile justice feeding program. Must have 6 months high volume food service exp. 7 be able to obtain 7 keep security clearance. Benefits with advancement opportunity. Call me. Wheaton at 407-330-6750 X222.

71—Help Wanted

Full time Cultured Marble [illegible] wanted. Also need full time help in cultured marble shop. 407-321-7709

Full time shipping clerk position available w/local distributor. Starting pay $9.00/hour w/benefits. Skills: Good typist for data entry & must. Computer, accuracy in pulling orders. Call Cindy at 407-330-0301.

Full time entry level receptionist position available w/local distributor. Pay commensurative W/ benefits. Requires good phone skills, computer, & filing. Call Cindy at 407-330-0301.

Hairstylist & Nail Tech [illegible] Commission/ Booth Rental. Family oriented with a friendly atmosphere located in Sanford 407-324-8166

Immediate Employment Professional Landscape/Lawn Maintenance 407-402-3005

INVESTIGATE BEFORE YOU INVEST! Always a good policy, especially for business opportunities and franchises. Call Florida Dept. of Agriculture & Consumer Services at 800-435-7352 or FTC-HELP for free information. Or visit our Web site at www.ftc.gov/bizop. Florida law requires sellers of certain business opportunities to register with Florida Dept. of Agriculture & Consumer Services before selling. Call to verify lawful registration before you buy.

LABORERS NEEDED FOR UNDERGROUND UTILITY CONTRACTOR HEALTH INSURANCE AND 401K PLAN Drug free workplace. Apply at: [illegible] [illegible]

Laborers wanted for traffic signal work. Drivers license a must, CDL a plus. Apply @ Florida Industrial Electric, 811 Wilma St, Longwood. EOE, DFWP, MFVD

71—Help Wanted

Lawn Maintenance: Residential/Commercial exp required. Landscape & irrigation knowledge a plus. Full Time, drv license required. 407-831-6438.

Optical Lab Technician: Entry level, surface exp a plus. Sanford by SR 417, M-F, 8-4:30pm. 407-323-2040X24

PLANT DECORATOR, highly motivated individual needed for dish garden facility. Position requires eye for design & detail. Must be flexible and have organizational and leadership skills. Apply in person at 6770 West SR 46, Sanford.

PLANT MECHANIC: Heavy Equipment and Facilities maintenance duties. Seminole Precast Mfg. Inc. 331 Benson Junction Road, DeBary, FL 32713. Applications: Mon-Thurs 1:00pm to 3:00pm. Phone: (386) 668-7745, ext 15. Fax: (386) 668-0667

Sales: Great PT flexible job. Nat'l marketing firm seeks go getter to do marketing promotions for our Fortune 500 client. Great earning potential, growth opportunity. 888-891-1810.

Shop Mechanic: Expd. self starter needed for busy company shop. Must have diesel knowledge, good wages & benefits. EEOC. Contact Metro Sewer, 2720 West SR 46, Sanford 407-322-5000 or fax 407-322-8777.

SIGN FABRICATORS Experienced Only 407-324-4059

Site Foreman - Trackhoe and Equip Oper For Underground Storm and Utilities. Grading Experience. 407-322-8133. Benefits

Site Work Labors - Underground storm and utility contractor. Experienced only. 407-322-8133, benefits.

Stone masons, subcontractors & laborers with brick/stone experience. Benefits & excellent pay. 407-324-9312x315

The Comfort Inn & Suites in Sanford is currently seeking a part time night auditor. 2 shifts a week, 8 hours a shift. Hours are midnight - 8am. Competitive pay. EOE. Those interested should apply in person. 590 Ava Court, Sanford, FL (located next to Cracker Barrel and Outback Steakhouse)

The Comfort Inn and Suites in Sanford is currently seeking applicants for Front Desk agents. Competitive pay. EOE. Those interested should apply in person. 590 Ava Court, Sanford, FL (Located next to Cracker Barrel and Outback Steakhouse)

Toddler, school age teacher, Lake Mary, CDA preferred 407-805-9332

71—Help Wanted

WELDER/FABRICATOR: Seminole Precast, Mfg., Inc. 331 Benson Junction Road, DeBary, FL 32713. Applications: Mon-Thurs 1:00pm to 3:00pm. Phone: (386) 668-7745, ext 15. Fax: (386) 668-0667.

93—Rooms For Rent

1BR 1BA, separate entrance. $100/week includes all plus cable. 407-[illegible]

2 Story Victorian Home, Historic District, lots, balcony, house privileges. $100/WK, $100 deposit. 407-328-5277

Clean & Secure for Single Adult only. Also Room for Rent Full House privileges. $120/wk, all utilities incl. 321-377-3693.

WEEKLY RENTALS Starting @ $[illegible] Historic Downtown 407-[illegible]

Fountain Lodge of Sanford has special rates for daily, weekly, & 5 day accommodations. Call 407-330-3136 or 323-8840 for details

Very nice, very clean furn rm., all util, cable, A/C, indiv. phone, kitch use, sec. dr, resident owner, private entrance No Smoking! Only drug free sober need apply. 407-914-6684.

Lake Mary: Attractive furnished room., pay util, 1 adult, laundry & kitch. privileges, Road Runner Internet $15/mo optional. 407-324-1982, after 5pm.

Private Room Includes utilities, laundry, pool, Many Extras, No Drugs. 407-617-3257

Sanford/Lake Mary: Private room, Great area! $175/wk covers all, W/D, cable, utilities. Responsible, dependable only call, 407-322-2767 or 407-314-1869.

Student or Sgl Male/Fm.Hist. Area Furn1BR/Util/Cable,NoSmoke/Drink/Drug,Sec$150Dep/$80WK incld. Util, 407-322-2516

97—Apartments - Furnished

Large 1 BR apt, eat in kitchen, full tile bath, newly painted, utilities included $475/mo, no pets. 407-323-1917, 352-742-4412

One BR apt, including utilities, furnished or unfurnished. $525/mo single person, $550/mo couple, plus deposit. 407-923-5733.

97—Apartments - Furnished

Sanford: Furnished apt, utilities included. Just blocks from town & lakefront. 1 person preferred, no pets. Deposit & references. $475/mo. 407-323-0229

99—Apartments - Unfurnished

1BR apartment available from $410. 1st month's rent & security deposit. Section 8 welcome. 407-323-3266X10

MARINER'S VILLAGE LAKE ADA 1 BDRM, $[illegible]/MO 2 BDRM, $[illegible]/MO. AND UP Cable Included 407-[illegible]

ROSELEA VILLAS Move in specials, 2Bedroom/1Bath Per Details, Call [illegible] or [illegible]

109—Condominium Rentals

Condominium For Rent - Lake Mary: 3/2, all appliances included, vaulted ceiling, fireplace, 2nd floor, $[illegible] per month. Available now. 407-321-[illegible]

103—Houses-Unfurnished

103—Houses-Unfurnished

3BR/ 2.5 BA, pool home in historic district located at 2108 Cornell Dr, Sanford. Private fenced yard on corner lot, newly remodeled. $1500/mo includes pool, lawn & pest service. Ready 6/1, 407-252-8070.

DOYLE'S RENTALS
Sanford: 1BR/1BA W/Water, Sewer, Garbage & Lawn Maint. Included $425/$350 Deposit
Oviedo: 1BR/1BA W/Enclosed Porch, Laundry Rm W/ W/D Hook-Ups $475/$400 Deposit
Sanford: 2BR/1BA W/Living Rm, Large Screened Patio, Single Carport, Large Private Lot, Well & Septic $700/$675 Deposit
Sanford: 3BR/2BA W/Dbl Carport, Laundry Room, W/WD Hookups, CHA $800/$800 Deposit
Sanford: 3BR/2BA Split Plan W/Carport, CHA, Lg Corner Lot, New Paint $850/$800 Deposit
DOYLE REALTY, INC. (407) [illegible] WE RENT & SELL HOMES [illegible]

New 4BR & 5BR homes with ceramic tile throughout. Also Avail. 3BR Section 8 accepted. The Hillman Group, 407-321-8333.

Sanford 2BR 1BA, fenced back yard CHA, 1st, last & deposit $600. $600/month 407-328-0544

Sanford: 3BR 1BA, 123 Club Rd. $875/mo plus deposit. Fenced yard, shade trees, pets ok w/deposit. 407-323-4540

105—Duplex/Triplex

2/1 duplex newly renovated at 208 East 24th St. Sanford $[illegible]/mo. First, last & security. 407-443-8273 or 916-495-2026.

Simply Superior Service unsurpassed by any other

Stonebrook APARTMENT HOMES

"AWESOME MOVE-IN SPECIALS!"

LIMITED TIME ONLY

$100 OFF YOUR MONTHLY RENT

- Gated Community
- 2 Swimming Pools
- Sundeck Area
- Covered Cabanas & Jacuzzis
- Sand Volleyball
- 1, 2 & 3 Bdrm Apt. Homes
- Indoor A/c Racquetball
- 24 Hour Fitness Center
- Walk-In Closets
- Full Size Washer/Dryer* & Washer/Dryer Hook-Ups
- Spectacular Water Views*

*In Select apartment homes

100 Stonebrook Drive • Sanford, Florida 32773
Phone: 407-322-9556 • Fax: 407-321-6218
www.stonebrook@aimco.com
AIMCO www.aimco.com

Wyndham Place Apartments

Pay No Rent Until July! We will pay to move you in!

Lake Mary Blvd. & 17-92
407-327-4458
www.TheWilsonCompany.com

Sanford Court Apartments

Move In Specials On Studios & 1 BR Apts. Starting At $429

MAKING LIFE EASY 407-323-3301 AMERICA'S CHOICE FOR APARTMENT LIVING

Country Style City Living

Convenient Spacious Affordable

300 OFF 1st Month's Rent

• Spacious Apartments with large Closets • Lake Front • Volleyball • Sparkling Pool • Tennis Courts

Country Lake Apartments
2714 Ridgewood Ave., Sanford • 330-5204

Bring In 2003 In Your New Apartment Home

Call Us Today And Ask About Our...

MOVE IN SPECIALS

On 1 Br & 2 Br / 1 Ba. Apts.

CALL FOR DETAILS

Sanford Landing *Apartment Homes*
1800 W. First Street • Sanford, FL 32771
(407) 321-6220
Fax (407) 330-0253

ORLANDO'S #1 DATELINE

Now just dial these 3 digits **811** 45¢ per additional min 65¢ 1st. min.

Outside (407) 1-900-[illegible] .99/min.

Ladies Call FREE! (407)786-TALK
Credit Card Billing 1-800-CITY-FUN 24hrs
Check out singles.com & girls.com

INTIMATE ENCOUNTERS 1-800-296-LUST 99¢ p/m

Business & Services Directory

Advertise your business or services for as little as $2.00 per day. Call (407) 322-2611 to speak to a Classified Representative

258-Automotive

Lowell's Auto Repair
Toyota & ASE Master Mechanic
Foreign & Domestic Auto Repair & Service
3400 West SR 46, Sanford
Call 407-302-8555
Hours 8:00 - 5:30
VISA/MASTER CARD

269-Cleaning Services

Affordable Home & Office Cleaning
Free Estimates, References
100% Satisfaction
407-321-[illegible]

BLITZ CLEAN
We Offer These Services
• Office Cleaning
• Pressure Washing
407-321-6713

Robiero's Cleaning Service
Residential/Commercial
Licensed & Insured
Reasonable Rates
407-323-3686

275-Drywall

Dry Wall
"Stucco Repairs"
All Textures Matched
Popcorn!!
407-322-6338 L/I

277-Fence

CENTRAL FLORIDA FENCE
WOOD-CHAINLINK
ALUMINUM-PVC
#1 CYP STOCKADE $18.96
#1 BOARD ON BOARD $23.96
#2 CYP STOCKADE $21.96
#2 BOARD ON BOARD $24.96
FREE ESTIMATES
386-527-1163

LOCAL BUSINESS

Support your local businesses, they are the heart of your community. You will find reputable local businesses and services in this directory.

279-Hauling

K & A Hauling and Clearing
Dump Trailer Drop Off, General Clean Up, Brush and Tree Removal, Lawn Maintenance, Owned & Operated By Local Law Enforcement. Free Estimates
407-[illegible]-5110

281-Home Improvement

Al's Handy Man Special
Fix All Leaks, Electrical & Carpentry
407-302-9123

Home Improvements. Call for Free Estimate. Licensed & Insured. Excellent Refs. Call Mike at 407-474-5427

Pressure Washing Install Specialist 407-474-0666

287-Lawn Services

D&S Total Lawn Care
Full Service Lawn Care Specialist
Mow, Edge, Weed Eat, Hedge & Tree Trimming. Free Estimates
Other Services Available
407-620-2604

★LAWN FORCE INC★
OF CENTRAL FLORIDA
Commercial & Residential
Grounds Keeping
•Fully Insured/Licensed
•Free Estimates
•Senior Discount
•Weekly/Biweekly/Monthly
Bret Michael Bishop (Owner)
386-574-8999

290-Masonry

STONE, BLOCK, STUCCO
TILE WORK
Porches, Patios, Additions, Etc.
SPECIALTY MASONRY
407-[illegible] or 407[illegible]-4741

294-Painting

FRANK BARNHART PAINTING
PRESSURE CLEANING
SINCE 1970
407-323-1162

301-Roofing

ALLMAN ROOFING
Specializing in reroofing & repairs 407-322-1926
Lic# RC 0050558

302-Screen & Glass Work

Mobile Screen Repair: Pools, Patios, Doors, Custom Made Window Screens on Site. Phifer Screen, Quality Work, Free Estimates, Reasonable Rates. Licensed. 407-312-[illegible]

308—Therapeutic Massage

Avalon Center #MM008015
Karen Chatterson
LMT, #MA0014491
Stress Management
1400 S. Park Ave., Sanford
407-330-6807

Avalon Center #MM008615
Tracy Davis,LMT
#MA0033698
Deep Tissue Massage
1400 S. Park Ave., Sanford
407-330-6807

312—Tree Service

What About Bob's Tree Service?
We Accept All Credit Cards.
Tree Removal, Trimming, Bobcat Svc, Firewood, Free Estimates
Lic/Ins. 407-[illegible]-1579

316—Welding & Sheet Metal

Will Do Your Welding Work, ALUMINUM OR STEEL @ Very Reasonable Rates! CALL ROBBY, 407-221-6885

Premier Powder Coating & Metal Finishing
For all your marine powdercoating needs. We offer a wide variety of colors, Silvervein/Black Gloss/100% Clearcoat. Over 350 Colors to choose from. Handrail, cleats, engine paint, interior/exterior trim, etc:
Corrosion resistant powder coating.
Everything & Anything!
For More Information
Call Frank, 352-323-9111

Place Your Ad In This Directory For Maximum Exposure

Service Directory Line Ad Specials
$15.75 per month ....5 lines / 3months
$24.75 per month ....10 lines / 3 months
$33.75 per month ... 15 lines / 3 months

Classified (407) 322-2611

Classifieds GET THE JOB DONE!

Call 322-2611 Seminole Herald Classified Dept. To Place Your Ad

105—Duplex/Triplex

[illegible] 2/BR1/BA. $550.00/MONTH, PLUS DEPOSIT (OFF 46A). CALL FOR APPOINTMENT 407-[illegible]-0355

Room with private bath, house privileges. Strong references required Reasonable rate. 407-321-6757.

107—Mobile Homes For Rent

[illegible] 2BR/2BA mobile home w/FL Room & carport on 1/2 Acre. No Pets. $[illegible]/Month Plus Security. Broker/Owner 407-323-1167

117—Commercial Rentals

[illegible] S. Park Ave. +/- 1,250 Sq Ft. Commercial or Retail. Former Beauty Salon $[illegible] + Sales Tax/$600.00 Deposit.
[illegible] S. Park Ave. +/- 1,500 Sq Ft. Great Drive By. Restaurant Ready or Office/Retail $1,[illegible] + Sales Tax/$1,000.00 Deposit.
[illegible] S. Park Ave. +/- 500 Sq Ft. Storage Space, No Air Cond. $300 + Sales Tax. $300 Deposit
[illegible] Realty, Inc
407-[illegible]
www.[illegible].com

[illegible] (Sanford) Ave-1,000sq ft bldg. space in busy strip shopping center $400/MO plus tax. 407-322-1887 or 407-323-6040

141—Homes For Sale

[illegible] Receive up to $10,000 free homeowners assistance fund. Buy a home with $[illegible] cash.
[illegible] Foreclosure, Repos
[illegible]

Renovated: Like new, new carpet & paint, liv, din, fam rm, sc porch, inside utility plus 12x14 workshop, fenced yd. $47,[illegible]
Renovated [illegible]: new rf, new CHA, fncd yd, carport. priced for quick sale. $[illegible]
Custom [illegible] acres, fncd, scr. porch. w/spa, [illegible], workshop or fam qtrs. $275,[illegible]
Custom [illegible] White access. 1/2 acre w/lv, din, eat kitchen, [illegible], inside utility. 11X28 sc porch, new carpet, ceramic tile, garage. $179,[illegible]
Custom [illegible] Pool [illegible] 3/2, liv, din, fam rm, 13x18 sc porch overlooking pool with deck & BBQ area. $95,900.

[illegible]

141—Homes For Sale

[illegible] Road
Idyllwilde at Loch Arbor
Sanford, FL
3/2 on large shaded lot. Original owners. 2 car garage, automatic sprinkling system with well, ceiling fans, new heat/air, water heater, plumbing 2002, almost new dishwasher, [illegible]. Just a short distance from Idyllwilde Elementary School, Seminole Towne Center Mall and the Greenway. $149,900. By APPOINTMENT ONLY. Call Beverly Mason. Beverly B. Mason Realty, phone 407-740-8500.

Deltona: rent to own, 3BR/1.5 Ba, newly renovated, $3500 down, $795/month. Available may 1. 321-947-1[illegible].

Do you think you can't afford to own? With a small down payment, GOOD CREDIT, & a combined income of $[illegible], you can own your own home for $[illegible]/mo. 3/2, CHA, fenced yard, nice. 2533 Georgia Ave. 407-323-2120.

Hidden Lakes Villa: 2BR [illegible] Bath, new appliances, fenced back yard, [illegible] shady lot. Great location! Asking $91,500 407-330-0[illegible].

Hidden Lakes. 2BR/2BA. Town House with 2 car garage & Pool. $[illegible],900 407-3[illegible]-6149

Lake Mary House for Sale or Rent: Great neighborhood, Lake Mary Schools, 4/2 split plan, Screened pool, Big Patio, all appliances included. Great condition. $179,000 or $1,500 per month. Owner highly motivated. Please call 407-321-[illegible].

Like New Condo: 1BR/1BA, new carpet, & fresh paint. Ceramic tile, front porch & all appliances incl., comm pool & tennis courts. $58,900.
Sanford: 3BR/1BA., enclosed carport under air, large fenced corner lot w/fruit trees galore. $75,900.
Sanford: Well kept 3BR/2BA on private dead end street w/in walking distance to Pinecrest Elem. All appliances incl. $89,000
Lake Mary Gated Comm: 4BR/2.5 BA, 2 story, only 4 yrs old, 3 car garage, neutral colors, overlooks conservation area & community pool. $199,900.
Golf Course Frontage: 3BR/2BA overlooks the 8th fairway on over 1/2 acre. Bonus room w/ heated inground spa. $205,000.
Lisa [illegible], Realtor
321-277-[illegible]
Watson Realty Corp
Heathrow/Lake Mary



141—Homes For Sale

[illegible] Abbey (Debary) (Pool) Awesome 4 BR/3BA, [illegible] entrance garage on an oversized lot. Custom oak cabinets, tile floors, 12ft & 14ft ceilings, formal dining room, formal living room, double sided fireplace. In-ground screened pool with fiber optics. $249,900. Century 21 Napoliano & Scaggs Realty 386-574-4469

Sanford: 3BD/1BA plus den, 1000 sq ft, close to schools 7 [illegible], newly remodeled, only $[illegible]. Call 407-[illegible]-3910.

[illegible] Like New 4BR 2 1/2 BA home, views of golf course, immediate occupancy, priced to sell @ $169,000.
[illegible] 3BR/2BA home, screened porch, 2 Car Gar. 1/4 +/- acre fenced lot, and both baths have Jacuzzi tubs! $118,000.
Deltona: Build your dream home on this 1/2 +/- acre lot, now price $[illegible].
[illegible] Lake Mary Gardens: 2 or 3 Bedroom with 2BA, conveniently located, [illegible] Prices from $[illegible] to $[illegible].
Lake Mary: Lakefront home, beautiful views of Lake Mary, 3 BR/2 BA, furnished, fruit trees & palms on 1/4 acre lot. $400,000.
Penny Miller, Realtor
[illegible] Miller-[illegible], Realtor
Exit Realty, 407-[illegible]

WISTERIA REALTY, INC
The Arbors, Winter Springs: 502 Lancers Dr, 3/2, approximately 1500 sq ft of pristine home. $144,900

We are currently looking for more listings central to downtown Sanford area. If you are considering selling your home, now or any time in the near future, please call Joyce, 407-[illegible].
Buyers and Sellers
From Contract to Closing, We Are Here For You!!!
Wisteria Realty, Inc

149—Commercial Property For Sale

Churches & Schools
All Sizes & Locations
Call Tramell Crow Co.
(407) 616-1276

153—Acreage Lot For Sale

10 Acres, [illegible] Area, Idea for horse farm or homesite owner financing $66,900.
386-767-1772

157—Mobile Homes For Sale

Sanford, Carriage Cove, Mobile Home, 3/2, split plan, Double Wide, $22,900 Upon good credit & park approval. 407-322-[illegible]

Single Wide 14x66, 3 bedroom 1.5 bath, all appliances, in Carriage Cove. $8,300. 407-323-4169

181—Appliances & Furniture For Sale

[illegible] ORTHOPEDIC King Pillowtop Set, Unused still boxed. Cost $1400, sell $[illegible]. 407-[illegible]-6877.

[illegible] Queen ORTHOPEDIC PILLOWTOP set & frame, Unused, still boxed, cost $1K, sell $375. 407-[illegible]-6877.

[illegible]: BOMBAY CHERRYWOOD, 110" Dbl Ped, 8 Chippendale Chrs, 72" Buffet/Hutch, Unused. Still Boxed. Cost $16K, Sell $3[illegible]. Marble Server $799, 13 pc Cherry Set, 78" Table, 8 chrs, China Cab., $1299. 407-[illegible]-1415

American Standard Commercial shallow sink, wall mount, with grease neck, porcelain. $[illegible] obo. 407-323-4640.

[illegible], 1 full size orthopedic firm mattress set, new w/warranty, $85. 407-402-2776. Sanford location.

[illegible], 1 king luxury firm pillow-top mattress set. Never used w/warranty, $[illegible], Sanford location, 407-402-2776. Can deliver.

[illegible], 1 queen luxury firm pillow-top mattress set. Brand new w/warranty. $165. Sanford location, 407-402-2776.

[illegible], 1 queen orthopedic firm mattress set. New w/warranty. $[illegible]. 407-402-2776, Sanford location.

[illegible] $120 brand new queen [illegible] pillow-top set w/warranty. 407-275-0512

[illegible] $195 firm orthopedic king mattress set. New, in plastic. 407-[illegible]

[illegible] 1 brand new full-size orthopedic firm set w/warranty [illegible]. 407-275-0[illegible].

[illegible] - 8 PC Loran CHERRYWOOD [illegible] bed, Rails, Dresser, Mirror, Chest, 2 Nitestands, unused, Still Boxed, Cost $7K. Sell $1[illegible] 407-[illegible]-1415

[illegible] - 8 PC High-end Louis VIII CHERRYWOOD, all Dovetail, Dresser, Mirror, Chest, 2 Nitestands, Unused, Still Boxed, Cost $16K, Sell $3,[illegible]. 407-[illegible]-1415.

[illegible] 5 PC brand new queen bed, still in boxes. $475 407-[illegible]

181—Appliances & Furniture For Sale

[illegible], white victorian style, 2 twin mattresses w/warranty, pop-up trundle. All Brand new $275. 407-402-2776.

Queen Size Bed, Box Spring Mattress & Frame-Private Owner-Good Condition $[illegible] 407-[illegible]

Wood antique headboard, beautiful shape, needs love. Came from [illegible]. $75. 407-330-3177.

183—Television & Stereo/Radio

Tape Recorder/Reel to Reel from the 70's! $[illegible] obo. 407-323-4640

187—Sporting Goods

Pool Table: [illegible] professional series, 3 pc 1" slate, [illegible], unused, still in crate, cost $4K, sell $1400. 407-[illegible]-1415.

Two ladies bicycles, 10 speed & 18 speed, $30 each. Ladies golf clubs & bag, $40. I [illegible] used 407-330-[illegible].

191—Building Materials

[illegible] STEEL ROOFING for Barns, Boat Docks, Shops, etc. Also Culvert Pipe: 15"x20' $179.20/ea. 18"x20' $212.80/ea. Surplus Steel & Supply, Inc. Apopka 407-293-5769.

193—Lawn & Garden

[illegible] Riding Mower, 8 hp, Good Condition, $[illegible] 407-[illegible]-6214

199—Pets & Supplies

[illegible] Dog, male, free to good home. No kids, house broken, inside raised. Free to good home only, hunting dog. 407-[illegible].

Having A Birthday Party For Your Child! Call Jackie For Face Paintings! The Kids Love It! 386-801-9018

211—Antique/Collectibles

Collector will pay $[illegible] to $4,000 for H. Newton & A. Hair oil paintings.
Call 321-[illegible].

Dealer Space available. Shelves & booths from $25/mo. Cranberry Pear Antique Mall, 421 Canal St, New Smyrna Bch, 386-426-[illegible].

215—Boats & Accessories

1998 [illegible] Country [illegible] Flats Boat: 225 Yamaha V-Max, on board dual battery charger, bait well, timers, custom tops, custom aluminum trailer. 88 hrs, like new. $25,000 Call 407-322-[illegible], after 5pm.

Buy TC-W3 Johnson/Evinrude Motor Oil at only $11 per Gallon!! Nichols Outboard Service Center, 407-[illegible]

Does Your Boat Motor or Boat Trailer need welding? We can repair aluminum or steel. Nichols Outboard Service Center. 407-[illegible].

LOOK!!!
Come See Our Display Of New Boat Motors
We have new boats and motors. We are an authorized Johnson & Evinrude Dealer
Nichols Outboard Service Center
1[illegible] West 1st St. Sanford
407-[illegible]
☆☆☆☆☆☆☆

Looking for a used boat and/or motor? We've got them! Come see us today! Nichols Outboard Service Center, 1[illegible] West 1st St, Sanford, 407-[illegible].

217—Garage Sales

Church Wide Yard Sale, Sat. May 17 7:30am to 3pm. All kinds of items furniture, appliances, housewares clothing, toys. Seminole Community Church, 5070 Orange Blvd, Sanford Turn north off SR 46, go 1 1/4 mile on left.

Community Garage Sale: 1 day only, Sat, may 17, 8am to 1pm. Sylvan Lake Reserve in Sanford, off SR 46, west of I-4. 220 home neighborhood.

Computers, electronic equipment household items, furniture aquariums & much more. May 16/17, 8am to 5pm. 621 Riverview Ave, Sanford.

Sanford Gymnastic Yard Sale: 80' East 28th Place, 1 block off 28th St off South Sanford Ave. Recliners, patio sets, file cabinets, exercise bikes clothes, misc. Sat. may 17, 8-2pm 407-323-2462.

Sat. only, 7 to 1pm. 2627 El Porto Ave, Sanford, behind China Star everything priced [illegible] Women's & men's [illegible], books bicycles, & other odds & ends.

221—Good Things to Eat

White Silver Queen Corn. [illegible] Farms, 3461 Celery Ave. Sanford, 407-322-0305.

222—Musical Instruments

For Sale: Brand New Violin. Includes Hard Case CD and Instruction Book. Perfect Condition! $100 obo. 407-328-8377.

223—Miscellaneous

Car Books: Over 100. Hemmings, old car magazines, exotic, antique auto traders. Up to date, also will deliver. $25.00. 407-385-7036.

DOUBLE CARPORTS
18X21 Florida certified, $795 installed. 18x21 Uncertified, (for farm use only), $595 installed.
386-[illegible]-5911;
386-851-1054

Will Do Your Welding Work, ALUMINUM OR STEEL, @ Very Reasonable Rates!
CALL ROBBY,
407-221-[illegible]

SPA! SPA! SPA! 7FT Lounger, 5hp loader with Shoulder, Hip, Back, & Neck Jets. Underwater light, Cedar Cabinet. Never used Full Warranty. List $[illegible]. Must sacrifice $1690. 407-808-7047

Spa, new, 6 person loaded. Factory warranty. Value $6,000, sell $2,295. Must see! 386-795-2487.

231—Cars For Sale

1987 Mercedes Benz 420 SEL: Silver, Auto, New Tires, New Battery, ice cold A/C, low miles, very clean, runs great. $4495 obo. 407-328-0601 or 407-467-7[illegible]

1987 Mercedes Benz 300E: New Pirelli Tires, 104K miles, Auto, Cold A/C, New Paint. Runs Great. $4495 obo. 407-328-0601 or 407-467-7[illegible]

1[illegible] Oldsmobile Achieva
$[illegible]
407-3[illegible]-[illegible]1.

92 Mercedes 300E, 4 door, all wheel drive, 94k miles, garage kept, new tires, very good condition $[illegible] obo. 407-330-[illegible] or 407-394-[illegible].

94 Toy/Tercel, CD/AC. rebuilt mtr, $2100 obo. 83 Chevy S10 Ex Cab, $1600 obo. Good tires, runs good, A/C. 407-323-2180.

234—Automotive Accessories

DOUBLE CARPORTS
18X21 Florida certified, $795 installed. 18x21 Uncertified, (for farm use only), $595 installed.
386-[illegible]-5911;
386-851-1054

For Sale: Tow Hitch, 350 lbs tongue weight $[illegible] obo. 407-3[illegible]-7[illegible]4.

235—Truck/Buses/Vans For Sale

1986 Ford E150 Work Van: 350 Cubic inch, 8 cylinder, automatic, A/C, 116k miles, $1,000. 407-323-5813.

1990 Ford E150 6 cyl work van. New front tires, new battery, new radiator. Good Shape. $2,200. 407-323-1556, leave msg.

1995 Chevy Blazer: Blue, AC, power windows CD, AM/FM, good wheels & tires, V-6, 2 door, good condition, $4,500. 407-416-5443.

1996 Chrysler [illegible] Town & Country Conversion Van XL: 3.8L, excellent condition, electric ramp, air lines, swivel drivers seat, removable passenger seat w/wheel chair lock down, ice cold air, loaded, well maintained. $16,500, will negotiate. 407-330-4674, 386-314-7910, lv msg.

96 Chev, Suburban, red/gray, PW/TB, AM/FMCass, Dual Air, 3rd S[illegible], Good Shape. 1st $3,000 gets it 329-1743, lv/msg.

Dependable Work Van. Dodge Ram 250, 1988, Asking $1200. Call 407-321-4678.

243—Trailers For Sale

SPECIAL SALE
NEW!! Pace Cargo Trailers 5'x8' - $1[illegible]
6'x12' - $1[illegible] - W/Side Door & Double Rear Doors
All Pro Trailers
3[illegible] West SR 46, Sanford
407-321-[illegible]1

RUMMAGE SALE
Sat. May 1[illegible]

Quality auto repair is no accident

If you've been in a minor fender bender, a major collision or just want to make your car look like new again, visit the folks at The New Sanford Paint & Body.
New owners David and Heidi Martin have a well-trained and certified team of professionals with the experience to fix your vehicle right the first time.
You've got things to do, places to be. You don't have time to wait weeks for your vehicle to be fixed. Let The New Sanford Paint & Body get you on your way.

- Leave the insurance paperwork to us!
- Loaner cars available from Enterprise-Rent-A-Car
- Estimates can be done by appointment at your home or business
- **$100 off your insurance deductible** for all work over $1,000 (with this ad)
- **$50 off your insurance deductible** for all work over $500 (with this ad)
- FREE detail job for all work over $300 (with this ad)
- Our customers include: Seminole County Sheriff's Office, Sanford Police Department and BellSouth

Sanford Paint & Body

New ownership. New attitude.

2601 Country Club Rd., Sanford • 407-322-8844 - phone • 407-321-3740 - fax
We accept all insurance • Open Mon. - Fri. 8 a.m. to 5:30 p.m., Sat. by appt.

Walt-Mart Auto Wholesale

Wholesale To The Public
777

Buy a vehicle and receive a real casino slot machine converted to take tokens. You and your friends will have a ball.

1997 LINCOLN SIGNATURE SERIES (SHARP) 72,[illegible] MILES

199[illegible] CADILLAC FLEETWOOD COLD AIR

199[illegible] KIA SEPHIA LIKE NEW

2000 DODGE GRAND CARAVAN SPORT CLEAN

199[illegible] DODGE GRAND CARAVAN - SE WHITE, NICE

199[illegible] ECLIPSE MITSUBISHI RS SPORTY

701 S. French Avenue, Sanford
(407) 324-1159
FAX: (407) 324-3998

YOUR NEIGHBORHOOD TRUCK STORE

GIBSON TRUCK WORLD

HOME OF THE "HARD-TO-FIND" TRUCK!

2002 FORD ESCORT SE 4 DR. $109 MO

2000 SATURN SL1 4 DR. $109 MO

1999 TOYOTA TACOMA SR5 X-CAB $109 MO

2001 CHEVY CAVALIER 4 DR $109 MO

2001 KIA SPORTAGE SE 2 DR. $109 MO

1995 DODGE RAM 2500 SLT LWB $129 MO

2001 CHEVY LUMINA SE 4 DR. $129 MO

2002 FORD MUSTANG $149 MO

2000 VW BEETLE SUNROOF LOADED $149 MO

2002 CHEVY MALIBU LE 4 DR. $149 MO

2001 CHRYSLER SEBRING LX $149 MO

1998 JEEP CHEROKEE CLASSIC 4X4 $169 MO

2001 CHEVY TRACKER $169 MO

1998 FORD F250 XLT QUAD CAB LWB $169 MO

2001 DODGE DAKOTA SPORT $169 MO

2000 CHEVY XTREME $169 MO

2000 CHEVY S10 LS 2 DR. X-CAB $169 MO



2001 CHEVY IMPALA SE 4 DR. $169 MO

2000 DODGE DAKOTS SPORT X-CAB $169 MO

1997 FORD F250 XLT SUPER CAB 4X4 $179 MO

2002 BUICK REGAL LS 4 DR. $189 MO

2001 DODGE RAM 1500 SLT $189 MO

2000 GMC JIMMY SLS 2 DR. 4X4 $189 MO

1998 NISSAN PATHFINDER XE 4X4 $189 MO

2001 JEEP CHEROKEE CLASSIC $199 MO

1999 FORD F250 QUAD CAB LWB $199 MO

2000 CHEVY C2500 CLASSIC LWB $199 MO

2000 FORD F150 QUAD CAB LWB $199 MO

1999 FORD EXPEDITION XLT $219 MO

2000 DODGE RAM 2500 SLT LWB $219 MO

2002 FORD F250 XLT CREW CAB $249 MO

2000 GMC C2500 SLE SIERRA X-CAB $269 MO

1999 DODGE RAM 3500 SLT QUAD CAB DUALLY $269 MO

2000 CHEVY C3500 LS CREW CAB DUALLY $269 MO

2000 CHEVY K1500 SUBURBAN 4X4 $289 MO

2000 DODGE RAM 2500 SLT QUAD CAB $299 MO

1999 CHEVY K2500 LS X-CAB DIESEL 4X4 $299 MO

1999 CHEVY C1500 3 DR. X-CAB $299 MO

2000 CHEVY K2500 LS X-CAB LWB 4X4 $299 MO

2001 FORD F150 XLT SUPER CREW $299 MO

2000 FORD EXCURSION XLT LEATHER $319 MO

2001 FORD F350 SD CREW CAB POWER-STROKE DIESEL 4X4 $399 MO

PAST CREDIT PROBLEM?

NOT A PROBLEM!

For Credit Assistance:

(407) 321-0660

www.GIBSONTRUCKWORLD.com

(407) 321-0660

3455 HWY. 17-92
SANFORD, FL

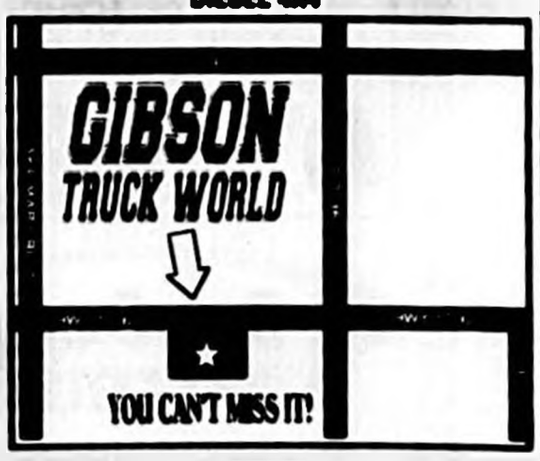

Where Everybody Rides! Where Everybody Rides! Where Everybody Rides! Where Everybody Rides!

GIANT IMPORT SALE!

BOB DANCE AUTOMOTIVE

OPEN LATE EVERY NIGHT!

FOLKS, WE'VE GOT GREAT DEALS THIS WEEKEND ON YOUR FAVORITE IMPORTS!

ELIZABETH GRACE BUSTER, THE WONDER DOG BOB DANCE

CAPT. CREDIT IS HERE TO HELP YOU!

Shop www.bobdance.com

DRIVE A NEW CAR OR TRUCK FOR ONLY $99 DOWN!

Fast & Friendly Financing

PLUS

Price & Payments Are Plus Rebates

GET A REBATE OF $3,000 On Any Used Truck

HAVE OK CREDIT, START NEW CREDIT OR NEED TAX BREAK? CURRENT PAYMENTS TOO HIGH? RECENT COLLEGE GRADUATE? NO CREDIT? CALL CAPTAIN CREDIT NOW!

HAVEN'T PURCHASED A CAR OR CREDIT REPORT? NEW IN THE AREA? NEW ON THE JOB? NO LOCAL CREDIT? LET US HELP! CALL

ORLANDO (407) 578-5337 LONGWOOD (407) 292-0000

NEW '03 RODEO S

SPEND LESS GO FARTHER WITH ISUZU

Air Conditioning, Power Windows, Power Locks, AM/FM, CD

7/70,000 Miles

ISUZU

$15,980
Bring In Any Old Truck — 3,000
Customer Rebate — 1,000
$12,980

0% APR** OR $199**/mo.

NEW '03 AXIOM S

SPEND LESS GO FARTHER WITH ISUZU

Air Conditioning, Power Windows, Power Locks, Tilt, Cruise, AM/FM, Cassette

7/70,000 Miles

ISUZU

$21,896
Bring In Any Old Truck — 3,000
Customer Rebate — 1,500
$17,396

0% APR** OR $269**/mo.

NEW '03 ASCENDER

SPEND LESS GO FARTHER WITH ISUZU

6 Cylinder, Air Conditioning, Power Windows, Power Locks, Tilt, Cruise, Loaded!

7/70,000 Miles

ISUZU

$27,460
Bring In Any Old Truck — 3,000
Customer Rebate — 2,000
$22,460

0% APR** OR $349**/mo.

NEW '03 AERIO S

SUZUKI

Air Conditioning, Power Windows, AM/FM, CD

$12,480
Bring In Any Old Truck — 3,000
Customer Rebate — 2,000
$7,480

FLORIDA'S LARGEST SELECTION Lowest Price and Payments

0% APR** OR $99**/mo.

NEW '03 AERIO SX

SUZUKI

Air Conditioning, Power Windows, Power Locks, AM/FM, CD

$14,480
Bring In Any Old Truck — 3,000
Customer Rebate — 2,000
$9,480

FLORIDA'S LARGEST SELECTION Lowest Price and Payments

0% APR** OR $129**/mo.

NEW '03 GRAND VITARA XL7 TOURING

SUZUKI

V-6, Air Conditioning, Power Windows, Power Locks, AM/FM, CD, Tilt, Cruise

$19,931
Bring In Any Old Truck — 3,000
Customer Rebate — 2,000
$14,931

FLORIDA'S LARGEST SELECTION Lowest Price and Payments

0% APR** OR $229**/mo.

NEW '03 XL7 LIMITED

SUZUKI

V-6, Automatic, Air Conditioning, Power Windows, Power Locks, Leather Interior, AM/FM, CD, 3rd Row Seating, Absolutely Loaded!

$22,988
Bring In Any Old Truck — 3,000
Customer Rebate — 2,000
$17,988

FLORIDA'S LARGEST SELECTION Lowest Price and Payments

0% APR** OR $269**/mo.

BOB DANCE AUTOMOTIVE

3775 North Highway 17-92, LONGWOOD

(407) 292-0000

*Plus tax & tag, after all incentives. All sale offers are exclusive from one another and cannot be used in combination. **0% APR in lieu of all other offers and factory incentives. Terms may vary. Dealer participation required. Monthly payment requires $1988 down at signing. 66 month purchase term, 4.05% APR, 760 Beacon score required. Not all customers will qualify. Vehicles shown are for illustration or ly and are sold equipped & cosmetically as is. Sale prices good on publication date only. All vehicles subject to prior sale.

Where Everybody Rides! Where Everybody Rides! Where Everybody Rides! Where Everybody Rides!

SEMINOLE COUNTY TAX CERTIFICATE SALE

LEGAL NOTICES

NOTICE OF TAX SALE

NOTICE IS HEREBY GIVEN THAT ON THE 28TH DAY OF MAY, 2003, 9:00 A.M. AT THE COUNTY SERVICES BUILDING IN SANFORD, 1101 EAST FIRST STREET, ROOM 1028, COUNTY OF SEMINOLE, STATE OF FLORIDA, TAX SALE CERTIFICATES WILL BE SOLD ON THE FOLLOWING DESCRIBED LAND TO PAY THE AMOUNT DUE FOR TAXES HEREIN SET OPPOSITE THE SAME, TOGETHER WITH ALL COSTS OF SUCH SALE AND ALL ADVERTISING. SALE WILL BE HELD IN THE COUNTY COMMISSION CHAMBERS.

The "parcel number" shown for each property may be used to identify the property using the example legend. "HX" printed to the right of parcel number denotes homestead exemption. See current tax rols for complete legal description.

Parcel Number Reference Example:

AA-BB-CC-DDD-EEEE-FFFF

AA	=	SECTION
BB	=	TOWNSHIP
CC	=	RANGE
DDD	=	SDD (SUBDIVISION)
	=	300 (UNPLATTED)
EEEE	=	BLOCK IF IN SUBDIVISION
	=	PARCEL IF UNPLATTED
FFFF	=	LOT

NAME - PARCEL NUMBER	TAXES DUE	SEQ. #
----------SEC 13 TWP 19 RNG 29----------		
•••••••SEMINOLE ESTATES UNIT 2	••••••••	
•••••••5 ACRE DEVELOPMENT 32 PARCELS	••••••••	
•••••••ALSO IN 24-19-29 & 19-19-30	••••••••	
VILLANUEVA RUBEN & REBECCA	1,123.66	1
13-19-29-3AA-0380-0000		
PAD: 724 MALLARD DR		
SEC 13 TWP 19S RGE 29E ...		
----------SEC 21 TWP 19 RNG 29----------		
•••••••WEKIVA CAMP SITES REPLAT	••••••••	
•••••••OF	••••••••	
•••••••PB 9 PGS 19 20 & 21	••••••••	
MUSE DOUGLAS & MUSE GARY &	3,725.19	2
MUSE MICHAEL & STIFFEY CYNTHIA		
21-19-29-5MQ-0000-0110		
PAD: 206 WEKIVA PARK DR		
NELY 100 FT OF LOT 11 & SLY ...		
SINAY DANIEL J & JILL	2,720.62	3
21-19-29-5MQ-0000-0340		
PAD: 360 WEKIVA PARK DR		
PT OF LOT 34 & ALL OF LOT 35 ...		
•••••••WEKIVA HIGHLANDS	••••••••	
•••••••UNRECORDED PLAT	••••••••	
BECKER KENNETH A &	897.04	4
BECKER GINA R		
21-19-29-5UM-0000-0030 (HX)		
PAD: 161 NOVA DR		
SEC 21 TWP 19S RGE 29E LOT 3 ...		
CARSWELL MARTHA	312.09	5
21-19-29-5UM-0000-0110		
PAD: WEKIVA PARK DR		
SEC 21 TWP 19S RGE 29E LOT ...		
BECKER KENNETH A &	21.64	6
BECKER GINA R		
21-19-29-5UM-0000-0210		
SEC 21 TWP 19S RGE 29E LOT ...		
MC INTOSH JACKIE R	20.94	7
21-19-29-5UM-0000-0220		
SEC 21 TWP 19S RGE 29E LOT ...		
MC INTOSH JACKIE R	20.94	8
21-19-29-5UM-0000-0230		
SEC 21 TWP 19S RGE 29E LOT ...		
MC INTOSH JACKIE R	20.94	9
21-19-29-5UM-0000-0240		
SEC 21 TWP 19S RGE 29E LOT ...		
CARSWELL MARTHA	20.94	10
21-19-29-5UM-0000-0270		
SEC 21 TWP 19S RGE 29E LOT ...		
CARSWELL MARTHA	20.94	11
21-19-29-5UM-0000-0280		
SEC 21 TWP 19S RGE 29E LOT ...		
MC CAWLEY JOE B JR & C/O	94.02	12
BUFFINGTON GINA		
21-19-29-5UM-0000-0430		
PAD: 241 NOVA DR		
SEC 21 TWP 19S RGE 29E ...		
----------SEC 23 TWP 19 RNG 29----------		
•••••••SEMINOLE ESTATES	••••••••	
•••••••5 ACRE DEVELOPMENT 67 PARCELS	••••••••	
•••••••ALSO IN 24-19-30	••••••••	
BURKE GENE A & PATRICIA J	1,123.66	13
23-19-29-3AB-001B-0000		
PAD: 5763 MICHELLE LN		
SEC 24 TWP 19S RGE 29E BEG ...		
TATRO CHERYL A & WALDO E	559.57	14
23-19-29-3AB-001R-0000 (HX)		
PAD: 5844 MICHELLE LN		
SEC 23 TWP 19S RGE 29E BEG ...		
BARNES DONALD L & JUDY L	3,884.02	15
23-19-29-3AB-002X-0000		
PAD: 5712 MICHELLE LN		
SEC 24 TWP 19S RGE 29E ...		
FESSLER LINDA C	815.03	16
23-19-29-3AB-003N-0000 (HX)		
PAD: 5832 MICHELLE LN		
SEC 24 TWP 19S RGE 29E BEG ...		
DOWNER KATHRYN L	2,572.86	17
23-19-29-3AB-003S-0000 (HX)		
PAD: 6022 FEATHER LN		
SEC 24 TWP 19S RGE 29E BEG ...		
TURNER BARRY & JENNIFER L	376.92	18
23-19-29-3AB-003Z-0000		
PAD: 5938 FEATHER LN		
SEC 24 TWP 19S RGE 29E ...		
----------SEC 24 TWP 19 RNG 29----------		
ROSIER STANLEY C & PAMELA S	1,141.29	19
24-19-29-300-004A-0000		
PAD: 5634 NORTH RD		
KENNERKNECHT FRANCIS &	509.38	20
GERALDINE		
24-19-29-300-004E-0000		
PAD: N ORANGE AVE		
CRAVEN ROBERT S	660.43	21
24-19-29-300-004K-0000 (HX)		
PAD: NORTH RD		
CLABOUGH STEVEN & STACEY	160.94	22
24-19-29-300-011A-0000 (HX)		
PAD: 5704 NORTH RD		
•••••••ASTOR FARMS	••••••••	
•••••••PB 6 PG 13	••••••••	
KEMPKE KEITH	1,933.14	23
24-19-29-5AA-0C00-0080 (HX)		
PAD: 5648 DEER PATH LN		
WAGNER CHASITY &	1,181.95	24
SHRAKE KATHLEEN		
24-19-29-5AA-0D00-0060 (HX)		
PAD: 5624 DEER PATH LN		
----------SEC 25 TWP 19 RNG 29----------		
CHURCH REORGANIZED OF JESUS	183.25	25
CHRIST OF LATTER DAY SAINTS		
25-19-29-300-0010-0000		
PAD: 5550 ORANGE BLVD		
JENKINS JEFF R	2,082.59	26
25-19-29-300-017A-0000		
PAD: 150 CENTER ST		
APPLEBY CHARLES W	1,109.29	27
25-19-29-300-0190-0000		
PAD: CENTER RD		
APPLEBY ALYCE R LIFE EST	762.96	28
(APPLEBY CHARLES)		
25-19-29-300-019A-0000 (HX)		
PAD: 150 N CENTER RD		
DWL DESIGNING WOMEN	3,557.53	29
LANDSCAPING INC		
25-19-29-300-0270-0000		
PAD: 6275 W 46 SR		
•••••••GLADES ON SYLVAN LAKE PH 2	••••••••	
•••••••PB 52 PGS 65 THRU 69	••••••••	
DRUAR JOSEPH H & SUZANNE E	3,812.73	30
25-19-29-502-0000-1700 (HX)		
PAD: 6701 BELL GLADE PL		
•••••••BERINGTON CLUB PH 1	••••••••	
•••••••PB 54 PGS 4 THRU 6	••••••••	
RUSSELL EWART & GRACE	4,003.69	31
25-19-29-503-0000-0030		
PAD: 209 SOUTHERN MAGNOLIA LN		

NAME - PARCEL NUMBER	TAXES DUE	SEQ. #
HADID MUSTAFA M & MARTHA L	3,519.61	32
25-19-29-503-0000-0170 (HX)		
PAD: 5713 CLIMBING ROSE WAY		
•••••••BERINGTON CLUB PH 3	••••••••	
•••••••PB 56 PGS 99 & 100	••••••••	
•••••••ALL 25-19-29-300-036B-0000	••••••••	
KUCUK CENGIZ & DENIZ	4,975.85	33
25-19-29-506-0000-0890		
PAD: 357 MEADOW BEAUTY TER		
•••••••GLADES ON SYLVAN LAKE PH 1	••••••••	
•••••••PB 49 PGS 96 THRU 101	••••••••	
GLADES ON SYLVAN LAKE HOME-	72.56	34
OWNERS ASSN INC		
25-19-29-5MU-0000-0110		
PAD: 6980 GLADE VIEW DR		
LAY JAMES E & PATRICIA	3,627.52	35
25-19-29-5MU-0000-0550 (HX)		
PAD: 673 MONTREAL LN		
----------SEC 26 TWP 19 RNG 29----------		
MULLINS DEV CONSULTING SERV	1,787.07	36
INC		
26-19-29-300-0050-0000		
PAD: 6850 W 46 SR		
MULLINS DEV CONSULTING SERV	1,084.56	37
INC		
26-19-29-300-005B-0000		
PAD: 6850 W 46 SR		
O'NEILL MARY S & SHEEHY	2,081.20	38
WILLIAM & GRIFFIN ELLEN		
26-19-29-300-0090-0000		
PAD: 310 LAKE MARKHAM RD		
FOUTS MICHAEL R &	183.03	39
FOUTS ANGELA C		
26-19-29-300-009A-0000		
SUNSET EQUITY PARTNERS INC	604.47	40
26-19-29-300-009B-0000		
•••••••LAKE SYLVAN ESTATES	••••••••	
•••••••PB 12 PG 13	••••••••	
LYNN KIM	1,142.91	41
26-19-29-503-0000-0280 (HX)		
PAD: 375 CREST ST		
STAHLEY JACQUELINE R	2,110.36	42
26-19-29-503-0000-0160 (HX)		
PAD: 7245 SYLVAN CT		
PRESCOTT VERNON E &	1,155.55	43
PARKER ANGELIA L		
26-19-29-503-0000-0630 (HX)		
PAD: 7300 LAKE DR		
ELORANTA JACK R	1,711.34	44
26-19-29-503-0000-1100 (HX)		
PAD: 7234 SYLVAN CT		
•••••••SOUTH SYLVAN LAKE SHORES	••••••••	
•••••••PB 11 PG 7	••••••••	
ANGELILLO DIANE E	1,313.24	45
26-19-29-505-0000-0180 (HX)		
PAD: 6595 S SYLVAN LAKE DR		
•••••••SYLVA GLADE	••••••••	
•••••••PB 22 PGS 20 & 21	••••••••	
NOBLES JAMES R JR & FONDA F	3,100.81	46
26-19-29-506-0000-0100 (HX)		
PAD: 7061 TALLOW TREE RD		
NGUYEN LOC K &	876.36	47
LE NGA		
26-19-29-506-0000-0180		
PAD: 6900 TALLOW TREE RD		
•••••••LAKE SYLVAN COVE	••••••••	
•••••••PB 42 PGS 69 TO 74	••••••••	
GOODMAN STEVEN M	3,481.32	48
26-19-29-507-0000-0080 (HX)		
PAD: 642 CALEDONIA PL		
CHRISTOPHER MICHAEL L & TERRIE	4,590.19	49
26-19-29-507-0000-0330 (HX)		
PAD: 615 GRAND CYPRESS PT		
----------SEC 27 TWP 19 RNG 29----------		
46 HIGHWAY INV	866.43	50
27-19-29-300-003A-0000		
•••••••LAKE MARKHAM ESTATES	••••••••	
•••••••PB 11 PGS 60 & 61	••••••••	
RIZZO EUGENE & TAMMY M	1,855.90	51
27-19-29-501-0000-0190 (HX)		
PAD: 121 VENETIAN CT		
MILLER WILLIAM M & CAROLYN J	2,253.42	52
27-19-29-501-0000-0200		
PAD: 130 VENETIAN CT		
VIVIANO MICHAEL P & NANETTE R	1,375.74	53
27-19-29-501-0000-0630 (HX)		
PAD: 8221 VIA BONITA		
PATTESON R RODERICK TRUSTEE	681.11	54
FBO		
27-19-29-501-0000-0750		
PAD: 608 LUGANO CT		
PATTESON R RODERICK TRUSTEE	617.69	55
FBO		
27-19-29-501-0000-0760		
PAD: LUGANO CT		
•••••••DAWN ESTATES SEC 2	••••••••	
•••••••PB 22 PG 91	••••••••	
DANTZ ENTERPRISES TRUST	2,413.59	56
FBO DANNY TRUE		
27-19-29-5EW-0000-0010 (HX)		
PAD: 8300 MURRAY CT		
BENFER STEVE & CARMEN	3,438.82	57
27-19-29-5EW-0000-0200		
PAD: 8301 MURRAY CT		
•••••••FOXSPUR	••••••••	
•••••••PB 25 PGS 71 & 72	••••••••	
MOORE WILLIAM S	3,190.72	58
27-19-29-5FV-0000-0050 (HX)		
PAD: 118 POLO LN		
•••••••FOXSPUR SUBD PH 2	••••••••	
•••••••PB 38 PGS 71 TO 73	••••••••	
FELGENHAUER KEVIN C SR & LINDA	4,389.01	59
27-19-29-5KA-0000-0350 (HX)		
PAD: 169 STEEPLECHASE CIR		
----------SEC 28 TWP 19 RNG 29----------		
•••••••RIVER OAKS	••••••••	
•••••••PB 25 PGS 10 & 11	••••••••	
MAC DERMOTT PAUL W & ELIZABETH	3,138.80	60
28-19-29-501-0000-0130 (HX)		
PAD: 148 RIVER OAKS CIR		
----------SEC 34 TWP 19 RNG 29----------		
•••••••CARDINAL POINTE	••••••••	
•••••••PB 57 PGS 69 & 70	••••••••	
BLANKENSHIP ALFRED M	1,878.67	61
34-19-29-510-0000-0040		
PAD: 862 CARDINAL POINTE COVE		
RGD RESIDENTIAL LLC	1,698.93	62
C/O GRAY HARRIS & ROBINSON		
34-19-29-510-0000-0100		
PAD: 886 CARDINAL POINTE COVE		
RGD RESIDENTIAL LLC	1,698.93	63
C/O GRAY HARRIS & ROBINSON		
34-19-29-510-0000-0110		
PAD: 887 CARDINAL POINTE COVE		
•••••••RIVER CREST PH 1	••••••••	
•••••••PB 36 PGS 13 TO 17	••••••••	

NAME - PARCEL NUMBER	TAXES DUE	SEQ. #
PIERCY ROBIN S W	4,044.37	64
34-19-29-5JM-0000-0010 (HX)		
PAD: 2301 RIVER TREE CIR		
GUILLAN DANIEL R & SILVIA P	3,837.10	65
34-19-29-5JM-0000-0730 (HX)		
PAD: 8403 RAMBLING RIVER DR		
•••••••LAKE MARKHAM PRESERVE	••••••••	
•••••••PB 57 PGS 9 TO 12	••••••••	
•••••••ALL 27-19-29-A/23 A/32	••••••••	
HILLCREST HOMES & DEV INC	4,796.49	66
34-19-29-5PQ-0000-0210		
PAD: 1875 LAKE MARKHAM PRESERV		
----------SEC 35 TWP 19 RNG 29----------		
LIPTON RAYMOND & SUSAN	3,493.98	67
35-19-29-300-004C-0000 (HX)		
PAD: 7030 S SYLVAN LAKE DR		
TAYLOR MICHAEL L & PATRICIA L	780.73	68
35-19-29-300-004E-0000		
PAD: S SYLVAN LAKE DR		
•••••••SYLVAN ACRES	••••••••	
•••••••5 ACRE DEVELOPMENT	••••••••	
•••••••5 PARCELS	••••••••	
VANDESTREEK DANIEL P	2,178.87	69
35-19-29-301-001D-0000		
PAD: S SYLVAN LAKE DR		
SEC 35 TWP 19S RGE 29E BEG ...		
•••••••BROOKHAVEN	••••••••	
•••••••PB 57 PGS 57-65	••••••••	
YUEN PUI K P	3,825.35	70
35-19-29-502-0000-0450		
PAD: 1813 CHERRY RIDGE DR		
GARRIDO GABRIEL JR	4,011.67	71
35-19-29-502-0000-0670 (HX)		
PAD: 1683 CHERRY BLOSSOM TER		
THOMPSON RODNEY K	4,055.26	72
35-19-29-502-0000-1040 (HX)		
PAD: 1662 CHERRY BLOSSOM TER		
PETER TAMARA	3,757.22	73
35-19-29-502-0000-1290		
PAD: 1551 CHERRY BLOSSOM TER		
MISIR RAJMATEE	3,951.08	74
35-19-29-502-0000-1370		
PAD: 1619 CHERRY BLOSSOM TER		
ADAMS BRENDA E	239.57	75
35-19-29-502-0C01-0000		
PT OF TRACTS C & E DESC AS ...		
•••••••CARISBROOKE	••••••••	
•••••••PB 58 PGS 69-72	••••••••	
CARISBROOKE DEV CORP	2,263.61	76
35-19-29-504-0000-0010		
PAD: 1852 BRACKENHURST PLACE		
CARISBROOKE DEV CORP	2,263.61	77
35-19-29-504-0000-0020		
PAD: 1858 BRACKENHURST PLACE		
VINTAGE HOMES INC	2,444.06	78
35-19-29-504-0000-0070		
PAD: 1888 BRACKENHURST PLACE		
VINTAGE HOMES INC	2,444.06	79
35-19-29-504-0000-0090		
PAD: 1900 BRACKENHURST PLACE		
CARISBROOKE DEV CORP	2,263.61	80
35-19-29-504-0000-0120		
PAD: 1883 BRACKENHURST PLACE		
CARISBROOKE DEV CORP	2,263.61	81
35-19-29-504-0000-0130		
PAD: 1865 BRACKENHURST PLACE		
CARISBROOKE DEV CORP	2,037.46	82
35-19-29-504-0000-0140		
PAD: 1841 BRACKENHURST PLACE		
CARISBROOKE DEV CORP	1,867.85	83
35-19-29-504-0000-0150		
PAD: 1835 BRACKENHUSRT PLACE		
CARISBROOKE DEV CORP	1,867.85	84
35-19-29-504-0000-0160		
PAD: 1829 BRACKENHUSRT PLACE		
CARISBROOKE DEV CORP	2,255.60	85
35-19-29-504-0000-0170		
PAD: 1823 BRACKENHURST PLACE		
CARISBROOKE DEV CORP	2,075.15	86
35-19-29-504-0000-0180		
PAD: 1811 BRACKENHURST PLACE		
CARISBROOKE DEV CORP	2,075.15	87
35-19-29-504-0000-0190		
PAD: 1799 BRACKENHURST PLACE		
CARISBROOKE DEV CORP	2,075.15	88
35-19-29-504-0000-0200		
PAD: 1793 BRACKENHURST PLACE		
CARISBROOKE DEV CORP	2,075.15	89
35-19-29-504-0000-0240		
PAD: 1733 BRACKENHURST PLCE		
CARISBROOKE DEV CORP	2,037.46	90
35-19-29-504-0000-0250		
PAD: 1727 BRACKENHURST PLACE		
CARISBROOKE DEV CORP	2,263.61	91
35-19-29-504-0000-0280		
PAD: 1720 BRACKENHURST PLACE		
CARISBROOKE DEV CORP	1,867.85	92
35-19-29-504-0000-0290		
PAD: 1726 BRACKENHURST PLACE		
CARISBROOKE DEV CORP	1,867.85	93
35-19-29-504-0000-0300		
PAD: 1732 BRACKENHURST PLACE		
CARISBROOKE DEV CORP	2,075.15	94
35-19-29-504-0000-0330		
PAD: 1750 BRACKENHURST PLACE		
CARISBROOKE DEV CORP	2,075.15	95
35-19-29-504-0000-0340		
PAD: 1756 BRACKENHURST PLACE		
CARISBROOKE DEV CORP	2,075.15	96
35-19-29-504-0000-0350		
PAD: 1762 BRACKENHURST PLACE		
CARISBROOKE DEV CORP	2,075.15	97
35-19-29-504-0000-0360		
PAD: 1768 BRACKENHURST PLACE		
CARISBROOKE DEV CORP	2,075.15	98
35-19-29-504-0000-0370		
PAD: 1774 BRACKENHURST PLACE		
CARISBROOKE DEV CORP	2,075.15	99
35-19-29-504-0000-0380		
PAD: 1780 BRACKENHURST PLACE		
CARISBROOKE DEV CORP	2,075.15	100
35-19-29-504-0000-0390		
PAD: 1786 BRACKENHURST PLACE		
CARISBROOKE DEV CORP	2,075.15	101
35-19-29-504-0000-0400		
PAD: 1798 BRACKENHURST PLACE		
CARISBROOKE DEV CORP	2,075.15	102
35-19-29-504-0000-0410		
PAD: 1804 BRACKENHURST PLACE		
CARISBROOKE DEV CORP	2,075.15	103
35-19-29-504-0000-0420		
PAD: 1810 BRACKENHURST PLACE		
LEBLANC ALPHONSO W	3,526.28	104
35-19-29-504-0000-0430		
PAD: 1812 NEW GATE LOOP		
MYERS MIKE	2,282.46	105

NAME - PARCEL NUMBER	TAXES DUE	SEQ. #
35-19-29-504-0000-0440		
PAD: 1101 FIELDWOOD BLVD		
•••••••CHERRY RIDGE UNIT 2	••••••••	
•••••••PB 55 PGS 41 - 43	••••••••	
AUSTIN LAWRENCE D & KATHERINE	5,023.46	106
35-19-29-5PD-0000-0290 (HX)		
PAD: 975 CHERRY BRANCH CT		
•••••••CHERRY RIDGE UNIT 3	••••••••	
•••••••PB 56 PGS 67 - 69	••••••••	
MARC MARILIENNE	5,669.20	107
35-19-29-5PK-0000-0550		
PAD: 1609 CHERRY LAKE WAY		
DE LIMA WALTER & SHERRI	6,229.18	108
35-19-29-5PK-0000-0890		
PAD: 1628 CHERRY RIDGE DR		
•••••••RESERVE 2 AT HEATHROW	••••••••	
•••••••PB 60 PGS 22 THRU 25	••••••••	
•••••••ALL 35-19-29 A/36A,27A	••••••••	
BOSS RONALD T & KIMBERLEY H	1,227.09	109
35-19-29-5QF-0000-0120		
PAD: 1055 HENLEY DOWNS PL		
HILLCREST HOMES & DEV INC	1,415.57	110
35-19-29-5QF-0000-0330		
PAD: 1046 HENLEY DOWNS PL		
RUFF PAUL	1,792.48	111
35-19-29-5QF-0000-0360		
PAD: 1034 HENLEY DOWNS PL		
----------SEC 36 TWP 19 RNG 29----------		
STEPHENS CHRISTEL S &	2,267.74	112
SWIENTY ELFRIEDE K		
36-19-29-300-003A-0000 (HX)		
PAD: 1780 ORANGE BLVD		
GORDON DOUGLAS K	978.13	113
36-19-29-300-012C-0000 (HX)		
PAD: 6697 MARKHAM RD		
GORDON MARINA V	634.52	114
36-19-29-300-014A-0000		
PAD: MARKHAM RD		
•••••••TROVE PARK	••••••••	
•••••••PB 4 PG 76	••••••••	
HALL HAROLD A II & SHELIA W	797.30	115
36-19-29-501-0000-0010 (HX)		
PAD: 5845 S SYLVAN LAKE DR		
LOTS 1 2 & 3 (LESS RD)		
•••••••HOWARD SUB	••••••••	
•••••••PB 22 PG 17	••••••••	
CORSO WILLIAM T	3,580.69	116
36-19-29-503-0000-0010		
PAD: 6090 MARKHAM RD		
•••••••HERON RIDGE PH 1	••••••••	
•••••••PB 55 PG 35	••••••••	
JENOVESE JEFFREY M	3,459.04	117
36-19-29-504-0000-0150 (HX)		
PAD: 1209 GATWICK LOOP		
HODGES BOB P JR PER REP	4,874.83	118
ESTATE OF JOAN J HODGES		
36-19-29-504-0000-0250		
PAD: 1226 GATWICK LOOP		
HENDERSON CALVIN J	4,743.88	119
36-19-29-504-0000-0380 (HX)		
PAD: 1222 PALLISTER LN		
THOMAS PATRICK S	6,445.75	120
36-19-29-504-0000-0470		
PAD: 1146 ST ALBANS LOOP		
•••••••RESERVE AT HEATHROW	••••••••	
•••••••PB 55 PGS 94 THRU 96	••••••••	
•••••••PT 36-19-29-300-0160-0000 &	••••••••	
HILLCREST HOMES & DEV INC	1,792.48	121
36-19-29-505-0000-0140		
PAD: 1424 LANGHAM TER		
HILLCREST HOMES & DEV INC	1,792.48	122
36-19-29-505-0000-0250		
PAD: 1492 LANGHAM TER		
POSTLE MARK E & CATHY	1,407.55	123
36-19-29-505-0000-0310		
PAD: 1509 LANGHAM TER		
•••••••KENFORD GARDEN	••••••••	
•••••••PB 58 PGS 42-44	••••••••	
KAZINEC BETH ANN & LARRY S	1,340.34	124
36-19-29-508-0000-0200		
PAD: 1518 ST EDMUNDS PL		
•••••••KEENWICKE	••••••••	
•••••••PB 53 PGS 14 THRU 17	••••••••	
CANNON FRANK J & MICHELE R	3,414.32	125
36-19-29-5NH-0000-0110		
PAD: 1320 CHESSINGTON CIR		
FRANKLIN CODY & TANYA	2,761.67	126
36-19-29-5NH-0000-0370 (HX)		
PAD: 1152 CHESSINGTON CIR		
•••••••BURLINGTON OAKS	••••••••	
•••••••PB 53 PGS 37 & 38	••••••••	
HILLCREST HOMES & DEV INC	1,848.99	127
36-19-29-5NK-0000-0150		
PAD: 1693 KERSLEY CIR		
----------SEC 16 TWP 19 RNG 30----------		
•••••••SANFORD FARMS	••••••••	
•••••••PB 1 PGS 127 128 & 128 1/2	••••••••	
MIMS NORMAN K & GAYLE	1,737.27	128
16-19-30-5AB-0200-0020 (HX)		
PAD: 755 N OREGON ST		
LOT 2 (LESS W 10 FT FOR RD) ...		
FAIRCLOTH MARTHA G	915.12	129
16-19-30-5AB-0200-0050 (HX)		
PAD: 4761 ORANGE BLVD		
LOTS 5 & 6 (LESS S 545.5 FT) ...		
HO MAN WING &	3,596.74	130
MORA OLGA M		
16-19-30-5AB-0300-005A (HX)		
PAD: 1565 MISSOURI AVE		
N 372.54 FT OF LOT 5 BLK 3		
SHEIPE THOMAS J & MARGARET P	1,312.94	131
16-19-30-5AB-0500-002A (HX)		
PAD: 4730 ORANGE BLVD		
LOTS 2 & 7 E OF CANAL BLK 5 ...		
HAMZEHLOUI EBRAHIM & TAMMY S	850.89	132
16-19-30-5AB-0700-0030		
PAD: 4755 OHIO AVE		
LOT 1 (LESS N 310.5 FT) BLK 7		
HAMZEHLOUI EBRAHIM & TAMMY S	850.89	133
16-19-30-5AB-0700-003B		
PAD: 4751 NEBRASKA AVE		
N 310.5 FT OF LOT 1 BLK 7		
HAMZEHLOUI EBRAHIM & TAMMY F	641.31	134
16-19-30-5AB-0700-0040		
PAD: OHIO AVE		
BELL WARREN M & ANA I	839.55	135
16-19-30-5AB-0700-0070		
PAD: MICHIGAN AVE		
E 1/2 OF LOT 7 BLK 7		
YOUNG CRAIG & KIMBERLEE	661.64	136
16-19-30-5AB-0700-008A		
PAD: MICHIGAN AVE		
LOT 8 (LESS W 167.87 FT & ...		
HELLERSON SHEILA L	1,231.13	137
16-19-30-5AB-1100-0030		
PAD: 5001 NEBRASKA AVE		
N 322.5 FT OF LOT 3 BLK 11		
HOLDEN GEORGE W	1,562.06	138
16-19-30-5AB-1900-005A (HX)		
PAD: 1995 NEW YORK ST		
N 322.5 FT OF LOT 5 BLK 19		
JUSTUS CINDY L	2,411.97	139
16-19-30-5AB-1900-006A (HX)		
PAD: 5293 MICHIGAN AVE		
W 165 FT OF LOT 6 BLK 19		
PEAGIN MATTHEW K	850.89	140
16-19-30-5AB-1900-007A		
PAD: MICHIGAN AVE		
W 165 FT OF LOT 7 BLK 19		
PEAGIN MATTHEW K	832.58	141
16-19-30-5AB-1900-008A		
PAD: MICHIGAN AVE		
LOT 8 (LESS E 157.50 FT) BLK ...		
CUSTODIO ANTONIO J & DEBRA B	850.89	142
16-19-30-5AB-2100-0060		
PAD: 5181 MICHIGAN AVE		
LOT 6 (LESS S 296 FT & E 25 ...		
LAWLOR JOHN S	211.45	143

NAME - PARCEL NUMBER	TAXES DUE	SEQ. #
16-19-30-5AB-2500-002A		
PAD: 5372 ORANGE BLVD		
BEG NW COR LOT 2 RUN S 13 ...		
HAMZEHLOUI EBRAHIM & TAMMY	1,025.50	144
16-19-30-5AB-4100-004A (HX)		
PAD: 5040 MICHIGAN AVE		
W 1/4 OF LOTS 4 & 5 (LESS N ...		
•••••••ST JOSEPHS	••••••••	
•••••••PB 1 PG 114	••••••••	
HAYS JESSE S & NANCY W	144.55	145
16-19-30-5AC-0000-00A1		
PAD: 570 MONROE RD		
LOT 1 & N 1/2 OF VACD ST ADJ ...		
HAYS JESSE S & NANCY W	1,094.02	146
16-19-30-5AC-0000-00A2 (HX)		
1 ACRE HOMESTRAD LOC IN LOT ...		
LE THUY T	1,469.43	147
16-19-30-5AC-0000-00B0		
PAD: 490 MONROE RD		
BEG NE COR LOT B RUN S 255 ...		
DABANIAN ROBERT C & SHERRE V C	1,995.42	148
16-19-30-5AC-0000-00B4		
PAD: 420 MONROE RD		
E 270 FT OF S 1/2 OF LOT B ...		
H S DEV ENTERPRISES INC	4,654.37	149
16-19-30-5AC-0000-0120		
THAT PART OF LOTS 12 & 26 SE ...		
RAND YARD RAILWAY DEV INC	2,655.94	150
16-19-30-5AC-0000-013A		
PAD: MONROE RD		
THAT PART OF S 1/2 OF LOT 13 ...		
GORMAN JOSEPH H & SANDRA E	909.56	151
16-19-30-5AC-0000-025A		
PAD: 811 MONROE RD		
S 56 FT OF N 589.2 FT OF W ...		
RAND YARD RAILWAY DEV INC	1,501.05	152
16-19-30-5AC-0000-025B		
PAD: 835 MONROE RD		
S 70 FT OF N 533.2 FT OF W ...		
RAND YARD RAILWAY DEV INC	4,706.08	153
16-19-30-5AC-0000-025C		
PAD: 845 15A SR		
N 463.2 FT OF W 1/2 OF LOT ...		
GORE INEZ & WHITESIDE DOROTHY	699.64	154
& PRICE WILLIAM D ET AL		
16-19-30-5AC-0000-030A		
PAD: 4355 YAMACROW COVE		
W 1/2 OF S 1 ACRE OF LOT 30		
PROCTOR WILLIAM L & KAISER	396.02	155
DEBBIE & FLOWERS TERESA ET AL		
16-19-30-5AC-0000-030C		
PAD: 4345 YAMACROW CV		
S 117 FT OF W 100 FT OF E ...		
SODERSTROM ROGER W	293.36	156
16-19-30-5AC-0000-030D		
PAD: N ELDER RD		
N 132 FT OF S 330 FT OF E ...		
SODERSTROM ROGER W	128.99	157
16-19-30-5AC-0000-030E		
PAD: N ELDER RD		
N 99 FT OF W 82 FT OF E 330 ...		
OGLESBY TERRI S	1,065.95	158
16-19-30-5AC-0000-030G		
PAD: 4365 YAMACROW COVE		
N 66 FT OF S 132 FT OF W 330 ...		
PEMBERTON INC	5,035.12	159
16-19-30-5AC-0000-035A		
PAD: 3840 CHURCH ST		
LOTS 35 43 & 101 (LESS W 345 ...		
FELGENHAUER KEVIN & LINDA	1,521.53	160
16-19-30-5AC-0000-045B		
PAD: MONROE RD		
SW 1/4 OF LOT 45 (LESS PART ...		
ROGERS TERRELL G	243.69	161
16-19-30-5AC-0000-047B		
N 133.6 FT OF E 86 FT OF W ...		
VIHLEN SID JR	8,008.38	162
16-19-30-5AC-0000-0580		
PAD: N WHITE CEDAR RD		
THAT PT OF LOT 58 S OF RY & ...		
PEMBERTON INC	3,493.35	163
16-19-30-5AC-0000-059A		
PAD: RAND YARD		
NLY 337.8 FT OF LOTS 59 & 61 ...		
SHARP CATHERINE D PER REP	3,817.61	164
C/O DON M STRIPLING		
16-19-30-5AC-0000-067A (HX)		
PAD: 535 N ELDER RD		
S 1/2 OF LOT 67 & N 1/2 OF ...		
KELLER OUTDOOR INC	6,024.50	165
16-19-30-5AC-0000-0720		
PAD: 451 MONROE RD		
LOT 72 (LESS BEG 40 FT E & ...		
KELLER OUTDOOR INC	190.88	166
16-19-30-5AC-0000-072A (HX)		
PAD: 499 15A SR		
PT LOT 72 BEG 40 FT E & 30 ...		
KELLER OUTDOOR INC	183.25	167
16-19-30-5AC-0000-072B (HX)		
PAD: 491 MONROE RD		
PT LOT 72 BEG 40 FT E & 80 ...		
KELLER OUTDOOR INC	4,312.65	168
16-19-30-5AC-0000-0810		
PAD: NARCISSUS		
LOT 81 (LESS E 2 1/2 A)		
MYERS MICHAEL B & JACQUELINE M	5,839.27	169
16-19-30-5AC-0000-0990		
PAD: 4316 W 46 SR		
W 95 FT OF E 1/2 OF LOT 99 ...		
MYERS MICHAEL & JACQUELINE	938.49	170
16-19-30-5AC-0000-099A		
PAD: 200 N ELDER RD		
N 1 A OF E 1/2 OF LOT 99		
MYERS MICHAEL B & JACQUELINE M	4,384.09	171
16-19-30-5AC-0000-099C		
PAD: W 46 SR		
E 1/2 OF LOT 99 (LESS W 95 ...		
----------SEC 17 TWP 19 RNG 30----------		
•••••••ST JOHNS RIVER ESTATES	••••••••	
•••••••PB 13 PG 54	••••••••	
HEADRICK DANNY J	4,034.67	172
17-19-30-501-0C00-0010 (HX)		
PAD: 1861 MISSOURI AVE		
•••••••RETREAT AT WEKIVA	••••••••	
•••••••PB 59 PGS 32 - 34	••••••••	
COLPAERT PATRICIA &	842.86	173
COLPAERT BRAD M		
17-19-30-5QC-0000-0110		
PAD: 1480 STARGAZER TER		
----------SEC 19 TWP 19 RNG 30----------		
BOWLIN ROBERT C	618.87	174
19-19-30-300-002A-0000 (HX)		
•••••••LAKE FOREST SEC 1	••••••••	
•••••••PB 41 PGS 13 TO 17	••••••••	
FINKAY JOHN B & DOROTHY J	5,218.07	175
19-19-30-501-0000-0690 (HX)		
PAD: 4818 SHORELINE CIR		
•••••••LAKE FOREST SEC 2A	••••••••	
•••••••PG 43 PGS 60 & 61	••••••••	
LEDRAY THOMAS R & BETH B	4,904.38	176
19-19-30-502-0000-0990 (HX)		
PAD: 846 COACHLAMP CT		
SIMMONS MARK R & PAMELA B	6,225.49	177
19-19-30-502-0000-1270 (HX)		
PAD: 801 EDGEFOREST TER		
•••••••LAKE FOREST SEC 3A	••••••••	
•••••••PB 45 PGS 5 THRU 6	••••••••	
B S & ASSOC INC	1,058.18	178
CARRETERA 3314		
19-19-30-503-0000-1550		
PAD: 5345 SHORELINE CIR		
•••••••LAKE FOREST SEC 6B	••••••••	
•••••••PB 54 PGS 28 & 29	••••••••	
BOULWARE ROBERT	1,445.70	179
19-19-30-507-0000-3290		
PAD: 531 BROAD OAK LOOP		
QN HOLDINGS CORP	1,445.70	180
19-19-30-507-0000-3310		

NAME - PARCEL NUMBER	TAXES DUE	SEQ. #
PAD: 530 BROAD OAK LOOP		
HENNESSEY JOHN R &	1,057.48	181
NASTRI ALICE D		
19-19-30-507-0000-3350		
•••••••LAKE FOREST SEC 7B	••••••••	
•••••••PB 55 PGS 24 & 25	••••••••	
PETERS DANIEL J & LESLIE G	1,237.92	182
19-19-30-509-0000-3470		
PAD: 799 BROADOAK LOOP		
•••••••LAKE FOREST SEC 10A	••••••••	
•••••••PB 56 PGS 72 -75	••••••••	
•••••••PT 19-19-30-300-0150 & 013A	••••••••	
TODORA FRANK J & LAURIE E	1,313.30	183
19-19-30-511-0000-4820		
PAD: 709 BROADOAK LOOP		
MEJIA JOSE L &	6,719.00	184
HART MARLENE A		
19-19-30-511-0000-5020		
PAD: 672 BROADOAK LOOP		
•••••••CLAS SUBDIVISION	••••••••	
•••••••PB 61 PG 15	••••••••	
•••••••ALL 19-19-30-300-0020-0000	••••••••	
CLAS MANUEL & CARMEN	256.30	185
19-19-30-513-0000-0020		
CLAS MANUEL & CARMEN	256.30	186
19-19-30-513-0000-0030		
•••••••LAKE FOREST SEC 3B PH 2A	••••••••	
•••••••PB 49 PGS 3 & 4	••••••••	
KEARSE LARRY & JOYCE	1,057.48	187
19-19-30-5MP-0000-1870		
PAD: 5309 SHORELINE CIR		
•••••••LAKE FOREST SEC 3B PH 4	••••••••	
•••••••PB 49 PGS 85 THRU 87	••••••••	
TIMPANO SAM D & MARY	9,995.40	188
19-19-30-5MT-0000-2200 (HX)		
PAD: 5294 VISTA CLUB RUN		
GRALNICK PAUL E L & JOYCE M	11,117.65	189
19-19-30-5MT-0000-2250 (HX)		
PAD: 513 FAWN HILL PL		
•••••••LAKE FOREST SEC 4A	••••••••	
•••••••PB 51 PGS 85 & 86	••••••••	
BASSETT JOEL M & JAMIE A	1,237.92	190
19-19-30-5NC-0000-2440		
PAD: 5348 FAWN WOODS CT		
•••••••LAKE FOREST SEC 11A	••••••••	
•••••••PB 54 PGS 52 & 53	••••••••	
B & S ASSOC INC	3,752.44	191
19-19-30-5NX-0000-3710		
PAD: 4956 MAPLE GLEN PL		
----------SEC 20 TWP 19 RNG 30----------		
•••••••BOOKERTOWN	••••••••	
•••••••PB 4 PGS 97 & 98	••••••••	
METTS TANANA J D	165.42	192
20-19-30-501-0000-00A0 (HX)		
PAD: ORANGE BLVD		
LOTS A B & 1 TO 14 & 4A & ...		
ROBINSON KATIE	671.17	193
20-19-30-501-0000-0210 (HX)		
PAD: 1320 DUNBAR ST		
LOTS 21-25 & S 1/2 OF VACD ...		
TROUTMAN WILLIE F	55.13	194
20-19-30-501-0000-0260		
PAD: MC KAY ST		
LOTS 26 & 27 & N 1/2 VACD ...		
BROWN BETTY J	49.99	195
20-19-30-501-0000-0280		
PAD: MC KAY ST		
LOT 28 & N 1/2 VACD ALLEY ...		
TROUTMAN CLARENCE SR	498.30	196
20-19-30-501-0000-0290 (HX)		
PAD: 4641 MC KAY ST		
LOTS 29 & 30 & E 1/2 VACD ...		
TROUTMAN CLARENCE SR	585.29	197
20-19-30-501-0000-0350		
PAD: 1250 MOTON AVE		
LOT 35 & E 1/2 VACD ST ADJ ON W		
TROUTMAN CLARENCE JR	183.25	198
20-19-30-501-0000-0360 (HX)		
PAD: 1240 MOTON AVE		
LOTS 36 & 37 & E 1/2 VACD ST ...		
BRADWELL JASON ALEX	213.81	199
20-19-30-501-0000-0410		
PAD: 1251 MOTON AVE		
LOT 41 & 1/2 VACD ALLEY ON E		
HARDY MATTIE	211.87	200
ATTN RUTH A WILLIAMS		
20-19-30-501-0000-0420		
PAD: 1241 MOTON AVE		
LOT 42 & 1/2 VACD ALLEY ON E		
SCOTT ERNEST L & FRANCES G	54.46	201
20-19-30-501-0000-0470		
PAD: MC KAY ST		
SCOTT ERNEST & FRANCES	49.69	202
20-19-30-501-0000-0480 (HX)		
PAD: 4531 MC KAY ST		
THOMPSON MARCEL	183.25	203
20-19-30-501-0000-0510 (HX)		
PAD: 1250 DUNBAR AVE		
LOTS 51 TO 54		
BROWN LUCILE	41.40	204
C/O BETTY MC CLEAN STE A4		
20-19-30-501-0000-0550		
PAD: DUBOIS ST		
WILLIAMS RUTHY M &	232.69	205
WILLIAMS WILLIE B JR		
20-19-30-501-0000-0600 (HX)		
PAD: 4616 DU BOIS ST		
E 30 FT OF LOT 60 & W 25 FT ...		
MATHIS MARTHA	182.55	206
20-19-30-501-0000-0740 (HX)		
PAD: 4540 DU BOIS ST		
LAFORTUNE MURAT A & ESSIE M	1,013.77	207
20-19-30-501-0000-0840		
PAD: 4663 DU BOIS ST		
LOTS 84 85 & 86 & 1/2 OF ...		
WILLIAMS JAMES LIFE EST (BROWN	183.95	208
MAYETTA & WILLIAMS FELIX L)		
20-19-30-501-0000-0870 (HX)		
PAD: 4661 DU BOIS ST		
LOTS 87 88 & 89 & 1/2 OF ...		
ADUDU PETER S & LASHANDA A	182.55	209
20-19-30-501-0000-0920 (HX)		
PAD: 4621 DU BOIS ST		
CAMPBELL GEORGIA M	118.06	210
20-19-30-501-0000-1040		
PAD: DU BOIS ST		
LOTS 104 & 105 & 1/2 VACD ...		
BROWN JOHN LIFE EST (BROWN	90.79	211
TAVI J & BROWN TEASE M ET AL)		
20-19-30-501-0000-1100		
PAD: DUNBAR AVE		
LOTS 110 111 & 112 ...		
BROWN TAVI J	1,047.73	212
20-19-30-501-0000-1130 (HX)		
PAD: 1152 DUNBAR AVE		
LOTS 113 114 142 & 143 & ALL ...		
SCOTT HERKEY L	45.13	213
20-19-30-501-0000-1160		
PAD: GILBERT ST		
LOT 116 & 1/2 VACD ALLEY ON N		
SMITH LATRISSA MICHELLE	225.58	214
20-19-30-501-0000-1180		
PAD: 4660 GILBERT ST		
LOT 118 & 1/2 VACD ALLEY ON N		
BATTLE MANUEL	45.13	215
20-19-30-501-0000-1190		
PAD: GILBERT ST		
LOT 119 & 1/2 VACD ALLEY ON N		
BATTLE MANUEL	45.13	216
20-19-30-501-0000-1200		
PAD: GILBERT ST		
LOT 120 & 1/2 VACD ALLEY ON N		
SCOTT JOHNNELL SR	45.13	217
20-19-30-501-0000-1210		
PAD: GILBERT ST		
LOT 121 & 1/2 VACD ALLEY ON N		
SCOTT JHERKEY	831.43	218

NAME - PARCEL NUMBER	TAXES DUE	SEQ. #
20-19-30-501-0000-1220 (HX) PAD: 4632 GILBERT ST LOTS 122 123 + 124 & 1/2 ...		
SCOTT JOHNNELL SR 20-19-30-501-0000-1250 PAD: GILBERT ST LOT 125 & 1/2 VACD ALLEY ON N	49.83	219
PENN JESSIE B 20-19-30-501-0000-1370 (HX) PAD: 4540 GILBERT ST LOT 137 & 1/2 VACD ALLEY ON N	385.44	220
REALFORD FRANK & PATRICIA E 20-19-30-501-0000-1440 PAD: DUNBAR AVE LOTS 144 145 + 146	90.09	221
SCOTT ROBERT L & PHYLLIS 20-19-30-501-0000-1470 (HX) PAD: GILBERT ST LOT 147 & N 1/2 OF VACD ...	183.25	222
HARDY LEROY & PRINCELLA 20-19-30-501-0000-1510 (HX) PAD: GILBERT ST LOTS 151 & 152	151.27	223
LAWRENCE JULIE 20-19-30-501-0000-1550 (HX) PAD: 4641 GILBERT ST	182.55	224
WILLIAMS JERRY L & DEBORAH ANN 20-19-30-501-0000-1690 PAD: MOTON AVE	22.20	225
CAPECE KENNETH 20-19-30-501-0000-1700 PAD: MOTON AVE	47.30	226
SCOTT PHYLLIS L 20-19-30-501-0000-1810 PAD: DOUGLAS ST LOT 181 & S 1/2 OF VACD ...	83.16	227
SCOTT PHYLLIS L 20-19-30-501-0000-1820 PAD: DOUGLAS ST LOTS 182 TO 185 & S 1/2 OF ...	123.32	228
KEITT EMMETT L SR & CHISHOLM LAVERNE 20-19-30-501-0000-1950 (HX) PAD: 4520 DOUGLAS ST LOTS 195 & 196 ...	639.35	229
JACKSON SELINA M 20-19-30-501-0000-2090 PAD: 920 MOTON AVE LOTS 209 210 211 237 & 238 & ...	118.94	230
OWENS RUBY PLUMP 20-19-30-501-0000-2130 PAD: MOTON AVE LOTS 213 + 214	42.96	231
STEPHENS KATTIE M & CARLITA L STEPHENS & ESSEX J STEPHENS 20-19-30-501-0000-2430 PAD: MOTON AVE LOTS 243 244 + 245	435.48	232
TROUTMAN LOTIS 20-19-30-501-0000-2510 (HX) PAD: RICHARD ALLEN ST	182.55	233
HARDY LEON 20-19-30-501-0000-2520 PAD: 910 DUNBAR AVE LOTS 252 253 + 254	237.84	234
THOMPSON MARCEL 20-19-30-501-0000-2550 PAD: DUNBAR ST LOTS 255 + 256	49.35	235
STOKES AMANDA L 20-19-30-501-0000-2570 (HX) PAD: 4781 RICHARD ALLEN ST LOTS 257 + 258	474.95	236
TANNER JERRY & ROSALINDA F 20-19-30-501-0000-2590 PAD: RICHARD ALLEN ST LOTS 259 + 260	624.66	237
COTTON MACK JR & COTTON EUROPE COTTON MINNIE L 20-19-30-501-0000-2760 (HX) PAD: 4621 RICHARD ALLEN ST LOTS 276 + 277	183.95	238
SESSION JEREMIAH & SUE 20-19-30-501-0000-2920 (HX) PAD: 4502 DUNBAR LN	182.55	239
WILLIAMS AARON E & WILLIAMS INEZ 20-19-30-501-0000-2930 (HX) PAD: 811 HALSEY AVE	1,041.65	240
SESSION MARRIEL A & SESSION DARRIOUS T & SESSION LATECIA S 20-19-30-501-0000-3130 PAD: CHESTNUT ST	41.51	241
WILLIAMS IVERY L 20-19-30-501-0000-3180 PAD: MOTON AVE	37.26	242
THARPE JAMES R & NAOMI 20-19-30-501-0000-3260 (HX) PAD: 4510 CHESTNUT ST	150.57	243
SESSIONS I S ATTN SUE SESSIONS 20-19-30-501-0000-3270 PAD: DUNBAR AVE LOTS 327 328 + 329	114.05	244
TROUTMAN WILLIE F & WANDA BLAK 20-19-30-501-0000-3380 (HX) PAD: 1251 DUNBAR AVE S 1/2 OF LOT 338 & ALL LOTS ...	350.17	245
THOMPSON MARCEL 20-19-30-501-0000-3410 PAD: DUNBAR AVE LOTS 341 342 + 343	88.25	246
THOMPSON MARCEL 20-19-30-501-0000-3440 PAD: DUNBAR AVE LOTS 344 TO 347	116.73	247
F N B ENTERPRISES INC 20-19-30-501-0000-3480 PAD: DUNBAR AVE LOTS 348 & 349 (LESS S .5 FT ...	54.06	248
BROWN BRENDA D & BROWN JOHN JR 20-19-30-501-0000-3840 PAD: 851 DUNBAR AVE LOTS 384 + 385	411.53	249
BROWN TAVI J 20-19-30-501-0000-3860 PAD: 841 DUNBAR AVE	1,002.88	250
••••••••LAKE FOREST SEC 5B ••••••••PB 52 PGS 34 & 35	•••••••• •••••••• 7,721.53	251
RUSSELL JAMES E & LETTIE N 20-19-30-507-0000-3030 (HX) PAD: 5225 SHORELINE CIR		
••••••••LAKE FOREST SEC 3B PH 5 ••••••••PB 52 PGS 36 & 37	•••••••• •••••••• 1,725.80	252
LARSON BEN L & CHRISTY L 20-19-30-508-0000-3170		
••••••••FOREST COVE ••••••••PB 55 PGS 54 & 55	•••••••• •••••••• 1,766.40	253
LABOW STUART & MARILYN C 20-19-30-509-0000-0520 PAD: 1164 AMANDA FAY CIR		
••••••••OREGON TRACE ••••••••PB 59 PGS 77 - 79 ••••••••ALL 1619305AB04000050	•••••••• •••••••• •••••••• 2,237.60	254
WILLIAMS MARK D 20-19-30-511-0000-0070 (HX) PAD: 4578 REDMOND PL		
••••••••LAKE FOREST SEC 11B ••••••••PB 59 PGS 96 & 97 ••••••••PT OF 20-19-30-300-0010-0000	•••••••• •••••••• •••••••• 3,752.44	255
COLON LIONEL & CAROLE 20-19-30-512-0000-3910 PAD: 5028 MAPLE GLEN PL		
••••••••I-4 INDUSTRIAL PARK 3RD SEC ••••••••PB 25 PGS 23 & 24	•••••••• •••••••• 6,509.13	256
RUDAITIS JOHN 20-19-30-5FL-0B00-0080		

NAME - PARCEL NUMBER	TAXES DUE	SEQ. #
PAD: 330 HICKMAN DR LOT 8 BLK B		
----------SEC 21 TWP 19 RNG 30----------		
••••••••BIRDS OF PARADISE ••••••••PB 9 PG 98	•••••••• •••••••• 1,031.02	257
FELGENHAUER KEVIN & LINDA 21-19-30-501-0000-0110 PAD: 717 MONROE RD LOTS 11 + 12		
••••••••MONROE TOWN OF ••••••••PB 1 PG 97	•••••••• •••••••• 5,898.75	258
H S DEV ENTERPRISES INC 21-19-30-502-0300-0000 PAD: 15A SR BLK 3 & VACD ST ON W & VACD ...		
H S DEV ENTERPRISES INC 21-19-30-502-0500-0040 PT OF BLK 5 S OF A LINE DESC ...	1,048.80	259
••••••••LEWIS HERALD HOMESITES ••••••••PB 12 PG 38	•••••••• •••••••• 1,425.24	260
ROGERS TERRELL G 21-19-30-504-0000-0010 (HX) PAD: 985 ELDER RD ALL LOT 1 & N 27.8 FT OF LOT 2		
MAHNKEN CHRIS W & DANA N 21-19-30-504-0000-0020 PAD: 975 N ELDER RD LOT 2 (LESS N 27.8 FT) & LOT ...	2,034.30	261
••••••••MANNS SUBD AMENDED PLAT ••••••••PB 6 PG 89	•••••••• •••••••• 722.94	262
MILLER JOHN A 21-19-30-505-0000-0040 (HX) PAD: 4021 CHURCH ST LOT 4 (LESS E 200 FT) & THAT ...		
••••••••I-4 INDUSTRIAL PARK SEC 4 ••••••••PB 34 PG 77	•••••••• •••••••• 3,611.86	263
STEPHENS CHARLES L SR & CHRISTEL E 21-19-30-506-0000-0080 PAD: 390 HICKMAN DR N 117 FT OF LOT 8 I-4 ...		
----------SEC 22 TWP 19 RNG 30----------		
••••••••FLA LAND + COLONIZATION ••••••••COMPANYS CELERY PLANTATION ••••••••PB 1 PG 129	•••••••• •••••••• •••••••• 244.44	264
JOHNSON LYNDA 22-19-30-5AD-0000-011C (HX) PAD: 2600 NARCISSUS AVE S 125 FT OF E 80 FT OF LOT ...		
MISURACA CATHERINE J & DENNIS 22-19-30-5AD-0000-012B (HX) PAD: 2550 NARCISSUS AVE S 160 FT OF E 140 FT OF W ...	1,421.17	265
OROZCO ANTONIO & KIMBERLY 22-19-30-5AD-0000-012L (HX) PAD: 519 POWER RD N 100 FT OF E 140 FT OF W ...	1,309.98	266
CENTRAL FLA DEV PTNRS LC 22-19-30-5AD-0000-0150 PAD: RIVERVIEW DR LOTS 15 16 + 17 (LESS S 150 ...	22,034.93	267
CONANT CURTIS & LUISA 22-19-30-5AD-0000-0220 (HX) PAD: 2521 NARCISSUS AVE W 247.20 FT OF N 157 FT OF ...	747.06	268
SUTTON CHARLES H & LINDA D 22-19-30-5AD-0000-0230 PAD: NARCISSUS AVE LOTS 23 24 25 & 26 (LESS N ...	3,561.88	269
KENNEDY HELEN M TRUSTEE FBO 22-19-30-5AD-0000-0380 PAD: 3400 W 46 SR LOT 38 *LESS BEG SW COR RUN ...	8,379.60	270
HURLEY J VIRGIL & DENISE M 22-19-30-5AD-0000-048A PAD: 2418 W 1ST ST LOT 48 (LESS E 130 FT + N ...	1,013.23	271
----------SEC 23 TWP 19 RNG 30----------		
••••••••WOLPERS LAKE VIEW TERRACE ••••••••PB 10 PG 66	•••••••• •••••••• 9,433.96	272
ST JOHNS BAR & GRILLE INC 23-19-30-501-0000-0140 PAD: 2485 NW 17-92 HWY LOTS 14 TO 22 + 25		
MELODEE HOLDING CO INC 23-19-30-501-0000-0240 PAD: OAK DR	332.85	273
HOUGHTALING LINDA W 23-19-30-501-0000-0290 (HX) PAD: 449 RIVERVIEW AVE S 51 FT OF LOT 29 + N 51 FT ...	932.46	274
FORDHAM RICHARD D & VICTORIA A 23-19-30-501-0000-0390 (HX) PAD: 498 PALM DR LOT 39 & S 40 FT OF LOT 40	1,365.44	275
----------SEC 25 TWP 19 RNG 30----------		
KOKOMO TOOL CO INC 25-19-30-300-0210-0000 PAD: 918 W 1ST ST	12,217.19	276
••••••••LAKE MONROE INDUSTRIAL ••••••••PARK ••••••••PB 14 PG 29	•••••••• •••••••• •••••••• 7,196.46	277
TUBBS REAL ESTATE LLC 25-19-30-502-0000-0010 PAD: 300 N FRENCH AVE LOT 1 & E 1/2 VACD ST ADJ ON W		
TUBBS REAL ESTATE LLC 25-19-30-502-0000-0020 PAD: N FRENCH AVE LOT 2 & PT OF VACD ST ON W ...	632.80	278
TUBBS REAL ESTATE LLC 25-19-30-502-0000-0100 PAD: MAPLE CONCOURSE LOT 10 (LESS W 82 FT) & W ...	9,308.13	279
••••••••STRINGFELLOWS SUBD ••••••••PB 1 PG 82	•••••••• •••••••• 555.96	280
DAVENPORT WESTBROOK 25-19-30-504-0A00-0010 PAD: 220 AVOCADO AVE LOTS 1 + 2 BLK A L G ...		
AFFORDABLE HOME CENTER INC 25-19-30-504-0A00-0060 PAD: 1240 W 3RD ST	1,012.41	281
PHOENIX GROUP LTD 25-19-30-504-0A00-0120 PAD: 206 AVOCADO AVE S 1/2 OF LOTS 12 + 13 BLK A ...	127.80	282
DAVENPORT WESTBROOK L 25-19-30-504-0A00-0180 PAD: 1219 W 2ND ST	426.75	283
••••••••AVACADO TERRACE ••••••••PB 3 PG 13	•••••••• •••••••• 659.16	284
A-1 FUNDING CORP TRUSTEE FBO 25-19-30-505-0000-0050 PAD: 1107 W 2ND ST LOTS 5 + 6		
DAVIS LEWIS & LINDA J 25-19-30-505-0000-0110 (HX) PAD: 1110 W 3RD ST LOTS 11 + 12	246.01	285
MOBLEY DARYL M 25-19-30-505-0000-0130 PAD: 1104 W 3RD ST LOTS 13 14 + 15	1,099.89	286
••••••••CLARKS SUBD W M ••••••••PB 1 PG 108	•••••••• •••••••• 677.12	287
HAGAN ELIZABETH M C/O BESSIE PENDER 25-19-30-508-1114-0020 PAD: 1102 W 10TH ST LOT 2 BLK 11 TR 14 W M ...		
JONES CHARLIE B & JUANITA D 25-19-30-508-1114-0040 PAD: 1110 W 10TH ST LOT 4 BLK 11 TR 14 W M ...	1,124.01	288
WHIPPER COREY L & SABRINA M	900.46	289

NAME - PARCEL NUMBER	TAXES DUE	SEQ. #
25-19-30-508-1114-0050 PAD: 1114 W 10TH ST LOT 5 BLK 11 TR 14 W M ...		
HILLIARD RICKEY TRUSTEE FBO 25-19-30-508-1114-0120 PAD: 906 PECAN AVE LOT 12 (LESS N 50 FT) BLK 11 ...	264.53	290
HUDSON CLARETHA P TRUSTEE FBO 25-19-30-508-1114-012A PAD: PECAN AVE N 50 FT OF LOT 12 BLK 11 TR ...	52.65	291
LEIFFLER KIRK TRUSTEE FBO 25-19-30-508-1115-0050 PAD: 1210 W 10TH ST LOT 5 BLK 11 TR 15 W M ...	690.04	292
••••••••CLARKS SUBD M W ••••••••PB 1 PGS 107 + 109	•••••••• •••••••• 510.25	293
JACKSON DELORES L 25-19-30-510-2400-0010 PAD: 1002 AVOCADO AVE LOTS 1 2 + 3 BLK 24 M W ...		
BOUIE AVON HEIRS C/O AVA BOUIE 25-19-30-510-2400-0040 (HX) PAD: 1014 AVOCADO AVE	122.66	294
COVINGTON TONY 25-19-30-510-2400-0060 PAD: 1018 AVOCADO AVE LOT 6 + E 20 FT OF LOT 7 BLK ...	340.38	295
COVINGTON TONY 25-19-30-510-2400-0070 PAD: 1204 W 11TH AVE W 25 FT OF LOT 7 + ALL LOT 8 ...	512.22	296
WHITE SARA ATTN FREDRICK WHITE 25-19-30-510-2400-0110 PAD: 1017 OLIVE AVE N 20.4 FT OF LOT 11 BLK 24 M ...	9.68	297
BROOKS MOBASE CURATOR 25-19-30-510-2500-0050 PAD: 1012 OLIVE AVE	388.28	298
MLD PROPERTIES INC 25-19-30-510-2500-0060 PAD: 1016 OLIVE AVE	417.18	299
CODY LEROY & ADELINE 25-19-30-510-3500-0020 PAD: 1202 W 12TH ST W 1/2 OF LOT 2 + ALL LOT 3 ...	766.33	300
HANDY RICHARD D JR TRUSTEE FBO 25-19-30-510-3500-0120 PAD: 1201 W 11TH AVE	352.74	301
YOUNGBLOOD VIVIAN M TR & MC GEE COBBIN A ET AL 25-19-30-510-3600-0010 PAD: 1100 PECAN AVE LOTS 1 + 2 BLK 36 M W CLARKS ...	676.52	302
SMITH CURLEEN 25-19-30-510-3600-004A PAD: 1104 W 12TH ST W 1/2 OF LOT 4 BLK 36 M W ...	273.67	303
YOUNG MELLOUISE S* 25-19-30-510-3600-0060 (HX) PAD: 1110 W 12TH ST	224.05	304
BARGEMAN JOHNNIE K 25-19-30-510-3600-0100 PAD: 1117 W 11TH ST LOTS 10 11 + 12 BLK 36 M W ...	484.65	305
••••••••STENDIFORDS ADD ••••••••PB 1 PG 110	•••••••• •••••••• 347.97	306
BROOKS CALVIN C H 25-19-30-511-0000-0080 PAD: 1021 W 12TH ST		
MELTON WILLIE & EMMA M 25-19-30-511-0000-0090 (HX) PAD: 1023 W 12TH ST	88.61	307
MELTON WILLIE & HILLSMAN RENITRA 25-19-30-511-0000-0100 (HX) PAD: 1025 W 12TH ST	214.09	308
MC DONALD CATHERINE B HEIRS 25-19-30-511-0000-0150 PAD: 1008 W 12TH ST	440.86	309
YOUNGBLOOD VIVIAN M TR & MC GEE COBBIN A ET AL 25-19-30-511-0000-0160 PAD: 1010 W 12TH ST	493.63	310
WILLIAM THOMAS JR & PATRICIA A 25-19-30-511-0000-0190 PAD: 1022 W 12TH ST	364.59	311
WYNN BEATRICE 25-19-30-511-0000-0230 (HX) PAD: 929 W 11TH ST	415.30	312
FISHER NELLIE M & WATKINS CHRISTINE 25-19-30-511-0000-0260 PAD: 9225 RAILROAD AVE LOT 26 (LESS S 75 FT)	109.61	313
WATKINS CHRISTINE 25-19-30-511-0000-0270 PAD: W 11TH ST	159.23	314
••••••••MARTINS ADD A C ••••••••PB 1 PG 98	•••••••• •••••••• 2,256.65	315
REAGIN KENT & JEANNE 25-19-30-512-1109-0010 PAD: 900 FRENCH AVE LOTS 1 + 2 BLK 11 TR 9 A C ...		
REAGIN KENT & JEANNE 25-19-30-512-1109-0030 PAD: FRENCH AVE LOT 3 BLK 11 TR 9 A C ...	833.95	316
BRINSON CHARLEEN 25-19-30-512-1110-0050 (HX) PAD: 912 MAPLE AVE LOT 5 BLK 11 TR 10 A C ...	431.57	317
DORSEY NORBERT M BISHOP C/O DIOCESE OF ORLANDO 25-19-30-512-1209-0010 PAD: 1002 FRENCH AVE N 50 FT OF LOT 1 BLK 12 TR 9 ...	1,166.40	318
GREEN MICHELLE D 25-19-30-512-1210-0060 (HX) PAD: 1005 HOLLY AVE W 60 FT OF LOTS 6 & 7 BLK 12 ...	551.13	319
KEITT CARLING & DIANE F 25-19-30-512-1211-0030 PAD: HOLLY AVE LOT 3 E OF RR R/W ...	117.07	320
••••••••SHEPHARDS ADD ••••••••PB 5 PG 95	•••••••• •••••••• 540.93	321
HAWKINS WILBUR 25-19-30-513-0000-0050 PAD: 1203 W 12TH ST		
••••••••SANFORD TOWN OF ••••••••PB 1 PGS 56 TO 64 + 112 ••••••••113 115 116 + 117	•••••••• •••••••• •••••••• 1,105.58	322
STEVENS CHRISTOPHER C & LESLIE 25-19-30-5AG-0108-0090 PAD: 200 LAUREL AVE E 25.4 FT OF LOT 9 + ALL LOT ...		
RAMBO BYRON L & VICTORIA J 25-19-30-5AG-0109-0060 PAD: 655 FULTON ST LOTS 6 TO 8 BLK 1 TR 9 & E ...	6,307.13	323
DUNN JAMES L 25-19-30-5AG-0109-0090 PAD: 201 N MAPLE AVE LOTS 9 & 10 BLK 1 TR 9 & E ...	2,623.46	324
KNIGHT CHARLES D & MARGARET M 25-19-30-5AG-0202-005A PAD: 208 E 1ST ST BEG 296.83 FT W OF SE COR ...	1,838.65	325
KNIGHT CHARLES D & MARGARET M 25-19-30-5AG-0202-0060	1,580.01	326

NAME - PARCEL NUMBER	TAXES DUE	SEQ. #
PAD: 204 E 1ST ST W 23.85 FT OF E 345.2 FT OF ...		
KOMURKE DONALD & LESLIE 25-19-30-5AG-0301-0150 LOTS 15 + 16 BLK 3 TR 1 TOWN ...	4,871.53	327
WALLACE DEAN A & WALLACE LENFORD & BAKER DERRICK L 25-19-30-5AG-0302-0040 PAD: 110 S PALMETTO AVE LOT 4 + N 1 FT OF LOT 5 BLK ...	1,396.13	328
NEW ERA PARTNERS INC 25-19-30-5AG-0303-0010 LOT 1 (LESS S 37.65 FT) & E ...	5,032.61	329
LAGO REAL LLC 25-19-30-5AG-0303-0060 LOTS 6 7 & 11 & W 1/2 OF ...	1,819.98	330
HURLEY DENISE 25-19-30-5AG-0304-001A S 63.7 FT OF LOT 1 BLK 3 TR ...	1,919.77	331
BANCO POPULAR 25-19-30-5AG-0305-0040 PAD: 251 W FIRST ST LOTS 4 5 6 7 & 8 BLK 3 TR 5 ...	7,928.47	332
NIELSEN CHRISTOPHER R 25-19-30-5AG-0306-0100 PAD: 119 ELM ST S 10.73 FT OF LOT 10 + ALL ...	1,271.95	333
KULPA STANLEY 25-19-30-5AG-0307-0030 PAD: 407 W 1ST ST LOT 3 BLK 3 TR 7 TOWN OF ...	2,476.22	334
COLONIAL OIL INC 25-19-30-5AG-0308-0030 PAD: 101 S FRENCH AVE W 1/2 OF LOT 3 + ALL LOTS 4 ...	3,492.40	335
KENDALL RICHARD F 25-19-30-5AG-0310-0070 (HX) PAD: 708 W 2ND ST S 42 FT OF LOT 7 BLK 3 TR 10 ...	268.20	336
THAGGARD S TRUSTEE FBO 25-19-30-5AG-0310-0080 PAD: 109 HOLLY AVE N 40.1 FT OF LOT 8 BLK 3 TR ...	847.36	337
BLACK EARL S SR & LELIA G 25-19-30-5AG-0311-0040 (HX) PAD: 817 W 1ST ST LOT 4 BLK 3 TR 11 TOWN OF ...	211.11	338
A-1 FUNDING CORP TRUSTEE FBO 25-19-30-5AG-0311-0060 (HX) PAD: 108 HOLLY AVE LOT 6 & E 1/2 OF VACD ALLEY ...	508.45	339
BLACK EARL S SR & LELIA G 25-19-30-5AG-0311-0080 PAD: 111 CEDAR AVE LOT 8 & W 1/2 OF VACD ALLEY ...	244.96	340
ELLIS HARRY W JR & MARVINE F 25-19-30-5AG-0312-0020 E 98 FT OF W 198 FT OF N 100 ...	2,222.85	341
BASS TONY W 25-19-30-5AG-0312-0080 PAD: 119 POPLAR AVE N 45 FT OF S 95 FT OF W 100 ...	599.23	342
CONNOLLY WILLIAM C & SHERYL L 25-19-30-5AG-0317-00A0 PAD: 1401 W 1ST ST E 48 1/2 FT OF N 106.2 FT ...	823.81	343
CONNOLLY WILLIAM C & SHERYL L 25-19-30-5AG-0317-00B0 PAD: 1403 W 1ST ST W 49 FT OF E 97 1/2 FT OF N ...	767.62	344
HART LOUISA W TRUSTEE 25-19-30-5AG-0319-00B0 NE 1/4 (LESS RD) BLK 3 TR 19 ...	1,118.23	345
NEW ERA PARTNERS INC 25-19-30-5AG-0403-0040 PAD: S MAGNOLIA AVE LOT 4 BLK 4 TR 3 ...	337.65	346
CHRISTENSEN TERRANCE E & SUE S 25-19-30-5AG-0404-0050 PAD: 218 S PARK AVE LOT 5 BLK 4 TR 4 TOWN OF ...	1,786.66	347
CHRISTENSEN TERRANCE E & SUE S 25-19-30-5AG-0404-0100 PAD: E 3RD ST E 45 FT OF LOT 10 BLK 4 TR 4 ...	151.59	348
ABRAMS SCHULTZ BLDG CORP 25-19-30-5AG-0406-0010 PAD: 200 S MYRTLE AVE E 1/2 OF LOT 1 BLK 4 TR 6 ...	976.50	349
ABRAMS SCHULTZ BLDG CORP 25-19-30-5AG-0406-001A PAD: W 2ND ST W 1/2 OF LOT 1 BLK 4 TR 6 ...	815.29	350
ABRAMS JOE L & ANNE S 25-19-30-5AG-0406-0020 PAD: 200 S MYRTLE AVE LOTS 2 + 3 BLK 4 TR 6 TOWN ...	1,222.07	351
GORDON ANGELIA L 25-19-30-5AG-0407-0010 PAD: 206 ELM AVE LOTS 1 + 2 BLK 4 TR 7 TOWN ...	1,921.59	352
VARGASON ROBERT JR 25-19-30-5AG-0407-0050 (HX) PAD: 218 ELM AVE LOT 5 BLK 4 TR 7 TOWN OF ...	136.86	353
HOLDER SARAH A 25-19-30-5AG-0409-0010 PAD: 200 S FRENCH AVE LOT 1 BLK 4 TR 9 TOWN OF ...	4,424.32	354
ZAERI ZOUBIN 25-19-30-5AG-0410-0020 PAD: 204 MAPLE AVE LOT 2 BLK 4 TR 10 TOWN OF ...	693.88	355
REAM PROPERTIES INC 25-19-30-5AG-0410-004A PAD: 706 W 3RD ST W 39 FT OF E 78 FT OF LOTS 4 ...	576.55	356
BROWN LENORA A & BROWN THERESA L 25-19-30-5AG-0411-0010 PAD: 200 HOLLY AVE LOT 1 BLK 4 TR 11 ...	229.25	357
DAVENPORT WESTBROOK 25-19-30-5AG-0411-0090 PAD: 818 W 3RD ST LOTS 9 & 10 (LESS E 58 FT) ...	1,139.51	358
MAYO CLARENCE & JASMINE 25-19-30-5AG-0419-00B0 (HX) PAD: 201 S MULLBERRY AVE NW 1/4 (LESS S 60 FT) BLK 4 ...	528.09	359
TURNER JASON 25-19-30-5AG-0501-0060 LOTS 6 & 7 BLK 5 TR 1 ...	1,052.37	360
FORD DOUGLAS K 25-19-30-5AG-0501-009A PAD: 301 S PALMETTO AVE W 66 FT OF LOTS 9 + 10 BLK 5 ...	1,414.66	361
CREATIVE MONEY WORKS INC 25-19-30-5AG-0502-0060 PAD: 318 S PALMETTO AVE S 3/4 OF LOT 5 + ALL LOTS 6 ...	3,834.63	362
INGRIA JOSEPH JR TRUSTEE 25-19-30-5AG-0503-0010 PAD: 300 S MAGNOLIA AVE LOTS 1 + 2 BLK 5 TR 3 TOWN ...	314.18	363
TRIMIS DIANE A 25-19-30-5AG-0503-0090 PAD: 305 S PARK AVE LOTS 9 & 10 BLK 5 TR 3 ...	3,789.29	364
MARKET VALUE GROUP 25-19-30-5AG-0503-0110 PAD: 309 PARK AVE LOT 11 BLK 5 TR 3 TOWN OF ...	3,248.36	365
MARKET VALUE GROP INC 25-19-30-5AG-0503-0120	1,881.55	366

NAME - PARCEL NUMBER	TAXES DUE	SEQ. #
PAD: 311 PARK AVE LOT 12 (LESS S 12 FT) BLK 5 ...		
DUNN JAMES L 25-19-30-5AG-0506-0010 PAD: 3RD ST PT OF LOTS 1 2 & 3 DESC AS ...	283.29	367
DUNN JAMES L 25-19-30-5AG-0506-0060 E 1/2 OF LOTS 6 & 7 & W 1/2 ...	240.85	368
DUNN JAMES L 25-19-30-5AG-0506-0080 PAD: 309 ELM AVE LOT 8 (LESS N 21 FT OF W 58 ...	312.36	369
KISSIMMEE ENTERTAINMENT INC 25-19-30-5AG-0507-0030 PAD: 310 ELM AVE LOT 3 BLK 5 TR 7 ...	796.89	370
RICCIARDI GEORGE A & RYBACK WAYNE R 25-19-30-5AG-0508-0010 LOTS 1 + 2 BLK 5 TR 8 TOWN ...	400.59	371
CHILDERS JOHN L & MARY G 25-19-30-5AG-0508-0090 LOTS 9 + 10 BLK 5 TR 8 TOWN ...	3,658.73	372
ROBERTSON KIM M 25-19-30-5AG-0510-0030 (HX) PAD: 318 S MAPLE AVE LOTS 3 + 4 BLK 5 TR 10 TOWN ...	595.35	373
YORK RON W & SINGLETON ERIC 25-19-30-5AG-0510-0090 PAD: 311 HOLLY AVE LOTS 9 + 10 BLK 5 TR 10 TOWN ...	1,805.80	374
TABOR DAVID G 25-19-30-5AG-0511-0030 (HX) PAD: 310 HOLLY AVE LOT 3 BLK 5 TR 11 TOWN OF ...	148.82	375
RUFFIN CHARLES & ALLIE M 25-19-30-5AG-0513-0050 (HX) PAD: 319 PECAN AVE S 71.5 FT OF W 1/2 BLK 5 TR ...	1,048.09	376
JONES MARGARET A 25-19-30-5AG-0601-0030 PAD: SANFORD AVE LOT 3 + S 21 FT OF LOT 2 BLK ...	1,276.68	377
JONES JAMES E 25-19-30-5AG-0601-009A PAD: 401 PALMETTO AVE LOTS 9 + 10 (LESS E 50 FT) ...	1,296.64	378
RICE LOUISE 25-19-30-5AG-0601-0150 (HX) PAD: 308 E 5TH ST E 42 FT OF S 29 FT OF LOT 15 ...	39.17	379
LOPEZ PONCIANO 25-19-30-5AG-0601-015A (HX) PAD: 419 PALMETTO AVE S 29 FT OF W 75 FT OF LOT 15 ...	178.31	380
MADDY EDWARD E & MICHELLE L 25-19-30-5AG-0602-0010 PAD: 400 PALMETTO AVE E 77 FT OF LOT 1 + E 77 FT ...	1,844.82	381
DENT WILLIAM L & SUSAN S 25-19-30-5AG-0602-0070 PAD: 418 PALMETTO AVE LOT 7 BLK 6 TR 2 TOWN OF ...	1,234.04	382
MCAMIS LINDA 25-19-30-5AG-0602-0090 PAD: 209 E 4TH ST E 50 FT OF LOTS 9 + 10 BLK 6 ...	2,559.51	383
MORRISON FRANK R & HOLMES VIVIENNE J 25-19-30-5AG-0606-0030 (HX) PAD: 410 MYRTLE AVE LOT 3 BLK 6 TR 6 TOWN OF ...	325.79	384
DESTINY VENTURES LLC 25-19-30-5AG-060A-0010 PAD: 422 E 5TH ST LOT 1 BLK 6 TR A TOWN OF ...	365.77	385
GRANT EARNEST 25-19-30-5AG-060A-0040 PAD: 412 E 5TH ST LOT 4 BLK 6 TR A TOWN OF ...	78.81	386
YOUNGBLOOD VIVIAN M PER REP FOR EST OF JOHN W ANDERSON 25-19-30-5AG-060B-0010 PAD: 516 E 5TH ST LOTS 1 & 2 BLK 6 TR B TOWN ...	749.30	387
DAVENPORT WESTBROOK L 25-19-30-5AG-060B-0040 PAD: 508 E 5TH ST LOT 4 BLK 6 TR B TOWN OF ...	509.67	388
PAIGE ELIZABETH A & ALLEN RUTH J JTS 25-19-30-5AG-060B-0050 PAD: 504 E 5TH ST LOTS 5 + 6 BLK 6 TR B TOWN ...	423.49	389
BACON JOSEPH & GREEN LESSIE M & DEASON SARAH 25-19-30-5AG-060C-0010 PAD: E 5TH ST LOT 1 BLK 6 TR C TOWN OF ...	86.03	390
JOHNSON T J & LAURA 25-19-30-5AG-060C-0050 PAD: 606 E 5TH ST LOT 5 BLK 6 TR C TOWN OF ...	359.33	391
MEDLOCK GARY F & CAIN JANICE E & MEDLOCK ROLAND HEIRS 25-19-30-5AG-0610-0100 (HX) PAD: 419 S HOLLY AVE LOT 10 BLK 6 TR 10 TOWN OF ...	209.26	392
JONES ALVIN C PER REP ESTATE OF AMOS C JONES 25-19-30-5AG-0613-0020 PAD: 419 PECAN AVE SW 1/4 BLK 6 TR 13 TOWN OF ...	338.95	393
COOVER STEPHEN H TRUSTEE FBO CHARLES M CAMERON 25-19-30-5AG-0701-0090 PAD: 301 E 5TH ST LOTS 9 10 + 11 BLK 7 TR 1 ...	2,386.42	394
FLA HOSPITALITY PROP INC 25-19-30-5AG-0705-0010 PAD: 500 OAK AVE LOTS 1 + 2 BLK 7 TR 5 TOWN ...	3,288.81	395
MAPLES MARILYN R 25-19-30-5AG-0706-004A (HX) PAD: 306 W 6TH ST S 78 1/2 FT OF LOTS 4 + 5 ...	481.05	396
J P F D INV CORP 25-19-30-5AG-0706-0100 PAD: 515 ELM AVE LOT 10 (LESS S 66.8 FT) BLK ...	174.51	397
TARCO INC 25-19-30-5AG-0708-0040 PAD: 516 LAUREL AVE LOT 4 & N 1/2 OF VACD ST ADJ ...	1,076.80	398
FRISON HERBERT L OR FRISON MORGAN E 25-19-30-5AG-070A-0060 PAD: 518 CYPRESS AVE LOT 6 BLK 7 TR A TOWN OF ...	104.24	399
YOUNGBLOOD VIVIAN M PER REP FOR EST OF JOHN W ANDERSON 25-19-30-5AG-070A-0070 PAD: 501 SANFORD AVE N 32 FT OF LOT 7 + E 11.4 FT ...	649.42	400
WARD LASAGNA & ADKINSON AL 25-19-30-5AG-070C-0020 PAD: 506 HICKORY ST LOT 2 BLK 7 TR C TOWN OF ...	109.96	401
STEWART LEONA M HEIRS C/O JAKARTA YOUNGBLOOD 25-19-30-5AG-070C-0060 (HX) PAD: 501 PINE AVE LOT 6 (LESS E 57 FT) BLK 7 ...	74.89	402
CRAFT ERIC C	351.30	403

NAME - PARCEL NUMBER	TAXES DUE	SEQ. #
25-19-30-5AG-070C-006A PAD: 603 E 5TH ST E 57 FT OF LOT 6 (LESS E 7 ...		
PRATHER JOHN & ALMA 25-19-30-5AG-070D-008A (HX) PAD: 515 HICKORY AVE S 9 FT OF LOT 8 + ALL LOT 9 ...	115.00	404
DEVEAUX ELFLEATA 25-19-30-5AG-070D-010A PAD: 517 HICKORY AVE W 1/2 OF LOT 10 BLK 7 TR D ...	71.50	405
FRANKLIN PETER HEIRS C/O WELDON FRANKLIN 25-19-30-5AG-0712-0030 PAD: 918 W 6TH ST S 50 FT OF W 124 FT BLK 7 TR ...	102.88	406
CRENSHAW REBECCA & DE BOSE CLARA & MATHEWS JAMES 25-19-30-5AG-0713-0030 PAD: 1011 W 5TH ST W 52 3/4 FT OF E 128 3/4 FT ...	836.69	407
ANDREWS GASTON & JUANITA C/O JAMES MATHEWS 25-19-30-5AG-0713-0040 W 52 3/4 FT OF E 181 1/2 FT ...	125.41	408
ALLEN JOHN W & MERRITT JOSE S A 25-19-30-5AG-0801-0010 LOT 1 BLK 8 TR 1 TOWN OF ...	231.75	409
JONES MARGARET A 25-19-30-5AG-0801-0040 (HX) PAD: 614 SANFORD AVE LOT 4 BLK 8 TR 1 TOWN OF ...	991.38	410
CAMPBELL PAULINE 25-19-30-5AG-0801-0080 (HX) PAD: 609 PALMETTO AVE LOT 8 BLK 8 TR 1 TOWN OF ...	345.13	411
NASANO KATSUMI R & ARENDSE 25-19-30-5AG-0802-0050 (HX) PAD: 618 PALMETTO AVE LOT 5 BLK 8 TR 2 TOWN OF ...	125.16	412
MEEKS JON & JAMI 25-19-30-5AG-0803-0090 PAD: 615 PARK AVE LOT 9 BLK 8 TR 3 TOWN OF ...	1,491.89	413
DUNCAN DARRELL & SHERRI L 25-19-30-5AG-0804-006A (HX) PAD: 603 OAK AVE W 80 FT OF N 51 FT + W 76 FT ...	861.95	414
DIXON MARK A & BETTY W 25-19-30-5AG-0808-0060 PAD: 601 S FRENCH AVE LOTS 6 7 8 9 + 10 + 1/2 OF ...	3,800.37	415
PAIGE ELIZABETH A 25-19-30-5AG-080A-0010 PAD: 417 W 6TH ST LOT 1 BLK 8 TR A TOWN OF ...	606.84	416
JAMES A L HEIRS C/O EUDELL P RICHARDS 25-19-30-5AG-080A-0090 PAD: 611 SANFORD AVE LOT 9 + E 11 FT OF VACD ST ...	639.26	417
JONES MARGARET A 25-19-30-5AG-080B-001A PAD: 509 E 6TH ST W 33 FT OF LOT 1 BLK 8 TR B ...	588.24	418
HAIGLER TOM C/O PATRICK O DIXON 25-19-30-5AG-080B-0020 PAD: PINE AVE S 30 5/6 FT OF LOT 2 BLK 8 ...	67.38	419
REDDICK JACQUELINE C/O MARY E BENNETT 25-19-30-5AG-080B-0070 PAD: 507 E 6TH ST LOT 7 BLK 8 TR B TOWN OF ...	365.94	420
STARKE HERBERT L 25-19-30-5AG-080E-0070 PAD: 611 LOCUST AVE LOTS 7 + 8 + S 1/2 OF ST ADJ ...	1,377.07	421
STARKE HERBERT L 25-19-30-5AG-080E-0090 PAD: 615 LOCUST AVE LOT 9 BLK 8 TR E TOWN OF ...	104.70	422
BLAKE DAN & BECKY 25-19-30-5AG-080F-0050 PAD: 914 E 7TH ST LOT 5 BLK 8 TR F TOWN OF ...	626.87	423
EDWARDS CHARLES 25-19-30-5AG-080G-0080 (HX) PAD: 605 WILLOW AVE LOT 8 + N 1/2 OF LOT 9 + 1/2 ...	785.95	424
TRENT DAWN A 25-19-30-5AG-0903-0060 PAD: E 7TH ST E 52 FT OF LOT 6 + E 52 FT ...	714.81	425
RIVERA CELESTE J 25-19-30-5AG-0905-0060 (HX) PAD: 701 MYRTLE AVE LOT 6 BLK 9 TR 5 TOWN OF ...	484.55	426
DRAPEAU DAVID A 25-19-30-5AG-0908-0010 PAD: 700 LAUREL AVE LOTS 1 + 2 (LESS W 24 FT) ...	888.94	427
GRAMLING FRED & GRAMLING OSCAR & THOMPSON MORDECAI 25-19-30-5AG-090B-0070 PAD: 715 CYPRESS AVE LOT 7 BLK 9 TR B TOWN OF ...	476.55	428
YOUNGBLOOD VIVIAN M PER REP FOR EST OF JOHN W ANDERSON 25-19-30-5AG-090C-0020 PAD: 702 HICKORY AVE LOT 2 BLK 9 TR C TOWN OF ...	660.75	429
YOUNGBLOOD VIVIAN M PER REP FOR EST OF JOHN W ANDERSON 25-19-30-5AG-090C-0040 LOT 4 BLK 9 TR C TOWN OF ...	109.26	430
SMITH FANNIE M 25-19-30-5AG-090C-0070 PAD: 705 PINE AVE LOTS 7 + 8 BLK 9 TR C TOWN ...	1,156.04	431
ABNEY JAMES C & FLOSSIE M H 25-19-30-5AG-090D-0060 PAD: HICKORY AVE LOTS 6 + 7 (LESS W 58 1/2 ...	111.69	432
BAKER LARRY LIFE EST (BROWN TAMMY E) 25-19-30-5AG-090D-006A PAD: 701 E 7TH ST W 58 1/2 FT OF LOTS 6 + 7 ...	979.90	433
ABNEY FLOSSIE H LIFE EST (HARPER JEROME ET AL) 25-19-30-5AG-090D-0080 (HX) PAD: 711 HICKORY AVE LOT 8 (LESS S 4 FT) BLK 9 TR ...	149.15	434
ABNEY JAMES C & FLOSSIE M H 25-19-30-5AG-090D-0090 N 1/2 OF LOT 9 + S 4 FT OF ...	61.18	435
MITCHELL ALLEN HEIRS C/O SANDRA GAINES 25-19-30-5AG-090D-009A PAD: 717 HICKORY AVE S 1/2 OF LOT 9 BLK 9 TR D ...	547.52	436
BROWN TAVI J 25-19-30-5AG-090D-0100 PAD: 706 E 8TH ST LOT 10 BLK 9 TR D ...	1,691.29	437
MLD PROPERTIES GROUP INC 25-19-30-5AG-090E-0010 PAD: 819 E 7TH ST LOTS 1 2 + N 6 1/2 FT OF LOT ...	494.87	438
GRANT EARNEST JR & DELORIS 25-19-30-5AG-090E-001A PAD: 813 E 7TH ST N 76.3 FT OF W 30.2 FT OF ...	376.51	439
HICKS RUFUS & MARY	389.65	440

NAME - PARCEL NUMBER	TAXES DUE	SEQ. #
25-19-30-5AG-090E-001B PAD: 815 E 7TH ST E 32.8 FT OF W 63 FT OF N ...		
BROWN BENNIE MAE S HEIRS 25-19-30-5AG-090E-0030 PAD: 706 ORANGE AVE S 34 FT OF LOT 3 BLK 9 TR E ...	867.60	441
SHAW EDNA 25-19-30-5AG-090E-0090 PAD: 713 LOCUST AVE LOT 9 BLK 9 TR E TOWN OF ...	371.91	442
KELLY ROSEZELLA 25-19-30-5AG-090F-0050 PAD: 718 WILLOW AVE LOT 5 BLK 9 TR F TOWN OF ...	443.30	443
BOYD EDWARD C APT 9 25-19-30-5AG-090G-0020 LOT 2 BLK 9 TR G TOWN OF ...	104.70	444
KNIGHT EMMA HEIRS C/O LARON BEDDINGFIELD 25-19-30-5AG-090G-0100 PAD: 719 WILLOW AVE LOT 10 BLK 9 TR G TOWN OF ...	105.40	445
WILLIAMS SHERYL A & KING TRECY JTS 25-19-30-5AG-0918-0010 E 1/2 OF SE 1/4 BLK 9 TR 18 ...	136.51	446
JACKSON MICHAEL K 25-19-30-5AG-0Z00-002A PAD: 1021 W 1ST ST W 67 FT OF E 167.44 FT OF ...	1,811.16	447
BLUNT CHARLOTTE R & GLOVER KENNETH C ET AL PER REPS 25-19-30-5AG-1001-0010 PAD: 802 SANFORD AVE LOT 1 BLK 10 TR 1 TOWN OF ...	232.45	448
URBAN CHRISTINA 25-19-30-5AG-1001-0030 (HX) PAD: 812 SANFORD AVE LOTS 3 + 4 BLK 10 TR 1 TOWN ...	1,279.66	449
SMITH BECKY 25-19-30-5AG-1001-0090 PAD: 819 PALMETTO AVE S 1/2 OF LOT 9 + ALL LOT 10 ...	1,226.87	450
WINFREY CHARLES D & AURELIA F 25-19-30-5AG-1002-0010 (HX) PAD: 802 S PALMETTO AVE LOTS 1 + 2 BLK 10 TR 2 TOWN ...	342.74	451
LORD NANCY A 25-19-30-5AG-1006-0100 PAD: 819 ELM AVE LOT 10 BLK 10 TR 6 TOWN OF ...	531.91	452
CLEMONS RICHARD S 25-19-30-5AG-1007-0030 PAD: 814 ELM AVE LOTS 3 + 4 (LESS N 50 FT OF ...	1,806.71	453
CLEMONS RICHARD S 25-19-30-5AG-1007-0050 PAD: 408 W 9TH ST LOT 5 BLK 10 TR 7 TOWN OF ...	944.81	454
TURNER ELAINE H 25-19-30-5AG-100A-0040 PAD: 818 CYPRESS AVE LOT 4 BLK 10 TR A TOWN OF ...	1,416.68	455
STANTON JAMES & LESLIE 25-19-30-5AG-100A-0070 (HX) PAD: 805 S SANFORD AVE LOT 7 + E 11 FT OF VACD ST ...	391.58	456
EVANS HORTENSE G & OLIVER LOWMAN J SR 25-19-30-5AG-100B-0050 PAD: CYPRESS/8TH ST LOT 5 BLK 10 TR B TOWN OF ...	144.03	457
EVANS HORTENSE G & OLIVER LOWMAN J SR 25-19-30-5AG-100B-0070 PAD: CYPRESS ST LOT 7 BLK 10 TR B TOWN OF ...	144.03	458
WALKER MONIQUE B 25-19-30-5AG-100D-0030 PAD: 808 LOCUST AVE LOT 3 BLK 10 TR D TOWN OF ...	835.72	459
HARRIS JAMES LIFE EST (CRUMITY ELAINE) 25-19-30-5AG-100D-0080 PAD: 809 HICKORY AVE LOT 8 BLK 10 TR D TOWN OF ...	504.31	460
WRIGHT DINAH B 25-19-30-5AG-100E-0030 (HX) PAD: 804 ORANGE AVE LOT 3 BLK 10 TR E TOWN OF ...	616.58	461
ROCHESTER ELOISE C & HUNT JEANNIE S 25-19-30-5AG-100F-0040 PAD: 917 E 9TH ST LOTS 4 + 5 BLK 10 TR F TOWN ...	207.26	462
FRAGE PHYLLIS 25-19-30-5AG-100G-0010 PAD: 800 BAY AVE LOT 1 BLK 10 TR G TOWN OF ...	1,204.90	463
EVANS MAMIE LIFE EST (ANDREWS FREDDIE L & ANDREWS NATHAN) 25-19-30-5AG-100G-0020 PAD: BAY AVE LOT 2 BLK 10 TR G TOWN OF ...	105.40	464
WILLIAMS NATHANIEL & BLOCKER ALVERA 25-19-30-5AG-100G-005B PAD: 1010 E 9TH ST W 1/2 OF LOT 5 (LESS E 28 ...	232.63	465
DIXON LEONARD 25-19-30-5AG-100H-0060 PAD: 801 BAY AVE	446.90	466
MADISON VELMAN 25-19-30-5AG-1010-0070 PAD: HOLLY AVE LOT 7 BLK 10 TR 10 TOWN OF ...	130.54	467
FREEMAN SONJA V 25-19-30-5AG-1015-0020 (HX) PAD: 1216 W 9TH ST W 50 FT OF SW 1/4 BLK 10 TR ...	671.62	468
YARBROUGH RALPH & MINNIE 25-19-30-5AG-1015-0030 PAD: E 9TH ST S 50 FT OF W 50 FT OF E 245 ...	80.07	469
YAPA INV INC 25-19-30-5AG-1103-0080 PAD: 911 PARK AVE N 50 FT OF LOT 8 BLK 11 TR 3 ...	1,081.24	470
TERRANOVA ANDREW & TERRANOVA DELILAH 25-19-30-5AG-1104-0030 PAD: 911 OAK AVE S 7 FT OF LOTS 3 + 4 + ALL ...	1,274.77	471
HANTSCHKE MYRTIS H & LINDSEY CHARLES E 25-19-30-5AG-1104-006B (HX) PAD: 104 W 10TH ST W 37.2 FT OF S 9 FT OF LOT 6 ...	43.49	472
BARNES LINDA 25-19-30-5AG-1107-0010 (HX) PAD: 900 S ELM AVE LOT 1 BLK 11 TR 7 TOWN OF ...	156.24	473
GOLDENRULE HOUSING & COMM DEV CORP 25-19-30-5AG-110A-0100 PAD: SANFORD AVE LOT 10 + E 11 FT OF VACD ST ...	223.30	474
MURRAY JOSHUA L & MIRIAM D 25-19-30-5AG-110B-0010 PAD: 513 E 9TH ST LOT 1 BLK 11 TR B TOWN OF ...	987.05	475
ALLEN RICHARD J 25-19-30-5AG-110B-008A PAD: 921 CYPRESS AVE W 1/2 OF LOT 8 BLK 11 TR B ...	96.49	476

NAME - PARCEL NUMBER	TAXES DUE	SEQ. #
JONES T J & NELLIE MAE 25-19-30-5AG-110C-0010 (HX) PAD: 615 E 9TH ST LOT 1 BLK 11 TR C TOWN OF ...	161.51	477
BEAMON FANNIE B 25-19-30-5AG-110C-0080 (HX) PAD: 600 E 10TH ST LOT 8 (LESS N 6 FT) BLK 11 ...	329.21	478
ALEXANDER REGINO JR & ALEXANDER FREDERICK JTS 25-19-30-5AG-110D-0010 PAD: 900 LOCUST AVE LOTS 1 + 2 BLK 11 TR D TOWN ...	2,424.96	479
HILL EDDIE 25-19-30-5AG-110D-0030 PAD: 908 LOCUST AVE LOT 3 BLK 11 TR D TOWN OF ...	891.46	480
SCHAFFER JONATHAN 25-19-30-5AG-110E-0010 PAD: 815 E 9TH ST LOTS 1 + 2 BLK 11 TR E TOWN ...	819.77	481
JOSEPH GEORGE HEIRS C/O BESSIE JOSEPH 25-19-30-5AG-110E-0030 (HX) PAD: 914 ORANGE AVE LOT 3 BLK 11 TR E TOWN OF ...	687.95	482
YOUNGBLOOD VIVIAN M PER REP FOR EST OF JOHN W ANDERSON 25-19-30-5AG-110E-0040 PAD: 916 ORANGE AVE LOT 4 BLK 11 TR E TOWN OF ...	105.40	483
MARTIN JOHN L & ELLEN C/O PATRICIA PARRISH 25-19-30-5AG-110E-0050 (HX) PAD: 818 E 10TH ST LOT 5 BLK 11 TR E TOWN OF ...	335.97	484
MARTIN ELEANOR J C/O QUINTIN FAISON 25-19-30-5AG-110E-0100 PAD: 921 LOCUST AVE LOT 10 BLK 11 TR E TOWN OF ...	419.91	485
SHEPHERD MARY ADMIN 25-19-30-5AG-110F-0020 PAD: 904 WILLOW AVE E 1/2 OF LOT 2 BLK 11 TR F ...	575.66	486
SHEPHERD MARY 25-19-30-5AG-110F-002A PAD: 904 WILLOW AVE W 1/2 OF LOT 2 BLK 11 TR F ...	71.50	487
WILSON CHARLIE JR & WILSON THERESA 25-19-30-5AG-110F-0040 LOT 4 BLK 11 TR F TOWN OF ...	104.70	488
YOUNGBLOOD VIVIAN M PER REP FOR EST OF JOHN W ANDERSON 25-19-30-5AG-110F-0050 PAD: 918 E 10TH ST LOT 5 BLK 11 TR F TOWN OF ...	536.10	489
STILE LEONARD SR & LINDA C 25-19-30-5AG-110F-0090 (HX) PAD: 919 ORANGE AVE LOT 9 BLK 11 TR F TOWN OF ...	424.77	490
YOUNGBLOOD VIVIAN M PER REP FOR EST OF JOHN W ANDERSON 25-19-30-5AG-110G-0010 PAD: 904 BAY AVE LOT 1 BLK 11 TR G TOWN OF ...	808.02	491
GREEN TYRONE JR & WILKERSON SARAH J & DAVIS LINDA M 25-19-30-5AG-110G-0020 (HX) PAD: 906 BAY AVE E 1/2 OF LOT 2 BLK 11 TR G ...	160.00	492
SHEPHERD MARY ADMIN 25-19-30-5AG-110G-002A W 1/2 OF LOT 2 BLK 11 TR G ...	70.80	493
HARDY CLARENCE & HARDY THEODORE JR 25-19-30-5AG-110G-0030 PAD: 910 BAY AVE LOT 3 BLK 11 TR G TOWN OF ...	1,216.65	494
CHERRY DEDGERICK & CHERRY SHARON 25-19-30-5AG-110H-0070 PAD: 903 BAY AVE LOT 7 BLK 11 TR H TOWN OF ...	105.40	495
MITCHELL MARY A 25-19-30-5AG-110H-0090 (HX) PAD: 907 BAY AVE LOT 9 BLK 11 TR H TOWN OF ...	117.24	496
WALKER ARTHUR III 25-19-30-5AG-110H-0100 (HX) PAD: 909 BAY AVE LOT 10 BLK 11 TR H TOWN OF ...	204.71	497
BROWN ULYSSES 25-19-30-5AG-1113-0020 W 37 FT OF E 121 FT OF S 1/2 ...	80.64	498
BROWN ULYSSES 25-19-30-5AG-1113-0040 E 47 FT OF S 1/2 BLK 11 TR ...	88.29	499
BROWN ULYSSES 25-19-30-5AG-1113-0060 PAD: 1006 W 10TH ST E 56 1/2 FT OF W 174 1/2 FT ...	123.95	500
BROWN ULYSSES 25-19-30-5AG-1113-0090 PAD: 1002 E 10TH ST W 37 FT OF E 84 FT OF S 1/2 ...	106.80	501
SHEPPARD VICTORIA 25-19-30-5AG-1113-0100 PAD: 1011 W 9TH ST E 50 FT OF NW 1/4 BLK 11 TR ...	888.79	502
HOOKS MARY A C/O WILTON L HOOKS III 25-19-30-5AG-1113-0120 (HX) PAD: 1001 W 9TH ST NE 1/4 (LESS W 61 FT) OF BLK ...	213.28	503
ZEBROWSKY JEROME 25-19-30-5AG-1201-0030 PAD: 1012 S SANFORD AVE LOTS 3 4 + 5 + S 1/2 OF ...	1,657.29	504
FREEMAN EARL T & MIRA D 25-19-30-5AG-1201-0060 (HX) PAD: 1001 S PALMETTO AVE LOTS 6 + 7 + N 1/2 OF ALLEY ...	1,048.11	505
BRYANT THOMAS R & DONNA M 25-19-30-5AG-1202-0060 (HX) PAD: 205 E 10TH ST E 41 FT OF LOTS 6 & 7 & N ...	262.12	506
CHARRON DANIEL P 25-19-30-5AG-1203-0050 (HX) PAD: 1018 MAGNOLIA AVE LOT 5 BLK 12 TR 1 TOWN OF ...	160.34	507
HOPPEN PATRICIA S & LARRY L 25-19-30-5AG-1204-0060 (HX) PAD: 117 W 10TH ST LOTS 6 + 7 + N 1/2 OF ALLEY ...	2,870.00	508
LEE OSWALD G & JOY 25-19-30-5AG-120A-0080 PAD: 1007 SANFORD AVE LOT 8 + E 11 FT OF VACD ST ...	923.73	509
LEE OSWALD G & JOY C 25-19-30-5AG-120A-0090 LOT 9 + E 11 FT OF VACD ST ...	221.90	510
COLLINS LAWRENCE SR 25-19-30-5AG-120B-0020 PAD: 1004 PINE AVE LOT 2 + N 1/2 OF ALLEY ADJ ...	950.22	511
ROBINSON TRAVIS G & WRIGHT JAMES SR HEIRS 25-19-30-5AG-120B-0040 PAD: 1016 PINE AVE LOT 4 BLK 12 TR B TOWN OF ...	484.20	512
BROWN ANN 25-19-30-5AG-120B-0060 PAD: 1001 CYPRESS AVE LOT 6 BLK 12 TR B TOWN OF ...	109.34	513
THOMPSON SAMUEL B HEIRS C/O VERONICA MC GRIFF	107.10	514

NAME - PARCEL NUMBER	TAXES DUE	SEQ. #
25-19-30-5AG-120B-0100 PAD: 506 E 11TH ST LOT 10 BLK 12 TR B TOWN OF ...		
GUNN JAMES & BRENDA 25-19-30-5AG-120C-0020 (HX) PAD: 1004 HICKORY AVE LOT 2 + N 1/2 OF ALLEY ADJ ...	458.09	515
JUPITER FLOYD HEIRS & JUPITER KATIE M & JUPITER WILLIE F 25-19-30-5AG-120C-003A PAD: 1008 HICKORY AVE S 1/2 OF LOT 3 BLK 12 TR C ...	56.71	516
HARRIS ARTHUR LEE & HAYWOOD GERTRUDE 25-19-30-5AG-120C-0040 PAD: 1010 HICKORY AVE LOT 4 BLK 12 TR C TOWN OF ...	109.96	517
JONES MARGARET A 25-19-30-5AG-120C-0100 PAD: 1017 PINE AVE LOT 10 BLK 12 TR C TOWN OF ...	109.26	518
FIELDS MAURICE G 25-19-30-5AG-120D-001A PAD: 713 E 10th ST W 1/2 OF LOTS 1 & 2 BLK 12 ...	405.29	519
MC CLOUD DAISY 25-19-30-5AG-120D-0020 PAD: 1002 LOCUST AVE N 1/2 OF E 1/2 OF LOT 2 BLK ...	262.94	520
BAKER E C & BAKER JOHNELL LIFE EST (JONES EDWARD E ETAL) 25-19-30-5AG-120D-002A (HX) PAD: 1004 LOCUST AVE S 1/2 OF E 1/2 OF LOT 2 BLK ...	128.06	521
WILLIAMS ALMEDA F & FIELDS MAURICE G PER REPS ETAL 25-19-30-5AG-120D-0030 PAD: 1010 LOCUST AVE LOT 3 BLK 12 TR D TOWN OF ...	1,362.56	522
HAGAN LAWRENCE D 25-19-30-5AG-120D-0060 (HX) PAD: 701 E 10TH ST LOT 6 BLK 12 TR D TOWN OF ...	354.38	523
HARRIS ARTHUR LEE & HAYWOOD GERTRUDE 25-19-30-5AG-120D-0080 PAD: 1007 HICKORY AVE LOT 8 + S 1/2 OF ALLEY ADJ ...	505.19	524
ALEXANDER REGINO JR 25-19-30-5AG-120D-0100 PAD: E 11TH ST LOT 10 BLK 12 TR D TOWN OF ...	104.70	525
JONES MARGARET A 25-19-30-5AG-120E-0010 LOT 1 BLK 12 TR E TOWN OF ...	104.00	526
JONES MARGARET A 25-19-30-5AG-120E-0020 PAD: 1010 ORANGE AVE LOTS 2 + 3 BLK 12 TR E TOWN ...	491.85	527
JONES MARGARET A 25-19-30-5AG-120E-0040 PAD: 1016 ORANGE AVE LOTS 4 + 5 BLK 12 TR E TOWN ...	206.56	528
SHAW CHARLES E 25-19-30-5AG-120E-0060 PAD: 801 E 10TH ST LOT 6 BLK 12 TR E TOWN OF ...	104.70	529
CORBITT PHILLIP 25-19-30-5AG-120F-0080 PAD: 1011 ORANGE AVE LOT 8 BLK 12 TR F ...	467.49	530
HOOKS ROY L & LILLIAN 25-19-30-5AG-120H-0090 PAD: 1015 WILLOW AVE LOT 9 (LESS S 58 FT) BLK 12 ...	249.78	531
THORNE HORTENSE C & THORNE BERTHA V & THORNE ERNEST ET-AL 25-19-30-5AG-1211-0030 PAD: 1010 HOLLY AVE LOT 3 BLK 12 TR 11 TOWN OF ...	445.07	532
SMITH MARY W 25-19-30-5AG-1211-0100 PAD: 808 11TH ST LOT 10 BLK 12 TR 11 TOWN OF ...	582.94	533
CHEEK RACHEL 25-19-30-5AG-1302-0010 (HX) PAD: 207 E 11TH ST LOT 1 BLK 13 TR 2 TOWN OF ...	451.63	534
AMARILLE LOUIS A 25-19-30-5AG-1303-0090 PAD: 1113 S PARK AVE LOT 9 BLK 13 TR 3 TOWN OF ...	2,578.59	535
KELLY MARVEEN H 25-19-30-5AG-1305-0100 (HX) PAD: 1119 S MYRTLE AVE LOT 10 BLK 13 TR 5 TOWN OF ...	495.74	536
DANIEL MICHAEL W 25-19-30-5AG-1307-0070 (HX) PAD: 1105 S LAUREL AVE LOT 7 + N 50 FT OF LOT 8 BLK ...	537.51	537
WETHERALD THOMAS 25-19-30-5AG-1309-0080 PAD: MAPLE AVE LOTS 8 9 + 10 BLK 13 TR 9 + ...	1,595.32	538
YOUNGBLOOD VIVIAN M TR & MC GEE COBBIN A ET AL 25-19-30-5AG-130A-0020 PAD: 1106 CYPRESS AVE N 1/2 OF LOT 2 BLK 13 TR A ...	492.36	539
BROOKS JOB 25-19-30-5AG-130B-0070 PAD: 1115 CYPRESS AVE LOT 7 BLK 13 TR B TOWN OF ...	515.87	540
OWENS PETELENA S 25-19-30-5AG-130B-0080 PAD: 1117 CYPRESS AVE LOT 8 BLK 13 TR B TOWN OF ...	685.59	541
COMMUNITY IMPROVEMENT ASSN OF SEMINOLE CO INC 25-19-30-5AG-130C-0000 PAD: 1101 PINE AVE ALL BLK 13 TR C TOWN OF ...	8,272.54	542
STRINGER FLOYD L & STRINGER THEORY 25-19-30-5AG-130D-0020 (HX) PAD: 1104 LOCUST AVE LOT 2 BLK 13 TR D TOWN OF ...	291.56	543
YOUNG LEE II & YOUNG LEE III 25-19-30-5AG-130D-0050 PAD: LOCUST ST LOT 5 BLK 13 TR D TOWN OF ...	105.40	544
BRADSHAW GENEVA E 25-19-30-5AG-130D-0090 PAD: HICKORY AVE LOT 9 BLK 13 TR D TOWN OF ...	104.70	545
WILLIAMS GARY & BETTY 25-19-30-5AG-130E-0050 (HX) PAD: 1122 ORANGE AVE LOT 5 BLK 13 TR E TOWN OF ...	685.86	546
WOODS ANNIE B 25-19-30-5AG-130F-0040 PAD: WILLOW AVE LOT 4 BLK 13 TR F TOWN OF ...	136.13	547
WOODS ANNIE B 25-19-30-5AG-130F-0040 PAD: 1112 WILLOW AVE LOT 4 BLK 13 TR F TOWN OF ...	1,249.37	548
JONES MARGARET A 25-19-30-5AG-130F-0080 PAD: 1111 ORANGE AVE LOT 8 BLK 13 TR F TOWN OF ...	677.92	549
WILLIAMS GARY & BETTY J 25-19-30-5AG-130F-0100 PAD: 1121 ORANGE AVE LOT 10 BLK 13 TR F TOWN OF ...	1,070.09	550
WOODS ANNIE BELL 25-19-30-5AG-130G-0060	525.95	551

NAME - PARCEL NUMBER	TAXES DUE	SEQ. #
PAD: 1101 WILLOW AVE LOT 6 BLK 13 TR G TOWN OF ...		
FLAGLER JAMIE 25-19-30-5AG-1311-0030 PAD: 1108 HOLLY AVE N 54 FT OF LOT 3 BLK 13 TR ...	449.45	552
WILLIAMS CRAWFORD & CEALIA HEIRS C/O JOHNNIE WILLIAMS 25-19-30-5AG-1311-003A PAD: 1110 HOLLY AVE S 10 FT OF LOT 3 + ALL LOT 4 ...	141.05	553
DE VAUGHN MICHAEL L & HODGE MARY J 25-19-30-5AG-1402-0070 (HX) PAD: 1209 MAGNOLIA AVE S 15 FT OF LOT 7 + ALL LOT 8 ...	634.24	554
KAMJO PROPERTIES LLC 25-19-30-5AG-1403-0090 PAD: S PARK AVE LOTS 9 + 10 BLK 14 TR 3 TOWN ...	1,319.26	555
DREGGORS B J & KERRY 25-19-30-5AG-1405-0100 LOT 10 BLK 14 TR 5 TOWN OF ...	231.05	556
DIRENZO ROBERT P 25-19-30-5AG-1406-0020 PAD: 1208 MYRTLE AVE S 44 FT OF LOT 2 + ALL LOT 3 ...	1,025.25	557
NOBLES HAROLD S JR 25-19-30-5AG-1406-0060 PAD: 317 W 12th ST E 44 FT OF LOT 6 BLK 14 TR 6 ...	718.61	558
NOBLES HAROLD S JR 25-19-30-5AG-1406-006A PAD: W 12th ST W 73 FT OF LOT 6 BLK 14 TR 6 ...	80.69	559
WOOLSEY FRANK 25-19-30-5AG-1407-0060 PAD: 417 W 12TH ST LOTS 6 + 7 BLK 14 TR 7 TOWN ...	2,511.40	560
JACKSON MICHAEL K 25-19-30-5AG-1408-0090 PAD: 1219 FRENCH AVE LOTS 9 + 10 BLK 14 TR 8 + W ...	3,079.76	561
WETHERALD THOMAS R 25-19-30-5AG-1409-0010 PAD: 1200 S FRENCH AVE LOTS 1 & 2 ...	14,131.74	562
JONES JACK JR 25-19-30-5AG-1410-0070 PAD: 1209 HOLLY AVE LOT 7 LESS N 19.02 FT BLK 14 ...	104.23	563
HUTSON BESSY E TRUSTEE FBO 25-19-30-5AG-1501-001A PAD: SANFORD AVE W 30 FT OF LOTS 1 + 2 BLK 15 ...	451.73	564
COSME NELIDA 25-19-30-5AG-1505-0090 PAD: 1307 MYRTLE AVE LOT 9 BLK 15 TR 5 TOWN OF ...	1,109.46	565
CHURCH CHRISTIAN & MISSIONARY ALLIANCE 25-19-30-5AG-1603-0010 PAD: 1405 PARK AVE LOTS 1 & 2 BLK 16 TR 3 ...	3,913.31	566
CHURCH CHRISTIAN & MISSIONARY ALLIANCE 25-19-30-5AG-1603-0060 LOTS 6 & 7 BLK 16 TR 3 ...	2,796.89	567
BAIZE DEBRA 25-19-30-5AG-1701-0040 •••••••ROBINSONS SURVEY OF AN ADD •••••••TO SANFORD •••••••PB 1 PGS 92 + 93	176.55	568
HALL JOHN T JR & AZALINE 25-19-30-5AH-0000-001C PAD: 1012 CEDAR AVE N 60 FT OF E 85 FT OF LOT 1	466.97	569
SWEET HENRY & LONNIE MAE 25-19-30-5AH-0000-001F PAD: 912 W 11TH ST E 45 FT OF W 194.05 FT OF S ...	72.35	570
MONCRIEF RUSSELL B 25-19-30-5AH-0000-004D PAD: 1119 W 12TH ST W 50 FT OF E 316.6 FT OF LOT 4	605.71	571
ANDERSON REGINALD D & VICTORIA APT 202 25-19-30-5AH-0000-005B PAD: W 12th ST E 60 FT OF W 1/2 OF LOT 5	113.52	572
WILLIAMS JERRY L 25-19-30-5AH-0000-005C PAD: 1317 W 12TH ST E 44 FT OF W 87 3/4 FT OF ...	618.70	573
SMITH MARY W 25-19-30-5AH-0000-0080 PAD: 1202 MULBERRY AVE LOTS 8 + 11 (LESS E 51 FT + ...	1,503.72	574
MERTHIE RONALD PER REP ESTATE OF LILLIE B MERTHIE 25-19-30-5AH-0000-016C (HX) PAD: 1308 PERSIMMON AVE S 120 FT OF N 256 FT OF LOT 16	47.63	575
HYLTON RUTH P & WEAREN THOMAS JR 25-19-30-5AH-0000-016G PAD: 2001 W 13TH ST E 88 FT OF N 146 FT OF LOT 16	497.82	576
JENKINS SARA O HEIRS ET AL 25-19-30-5AH-0000-017C PAD: 1316 SOUTHWEST RD N 64 FT OF S 124 FT OF LOT 17	150.50	577
EVANS MAMIE J 25-19-30-5AH-0000-017E PAD: SOUTHWEST RD S 60 FT OF LOT 17	120.25	578
BROWN ULYSSES 25-19-30-5AH-0000-022A PAD: 1009 W 10TH ST W 55 1/2 FT OF E 175 1/2 FT ...	814.97	579
WRIGHT SCOTT 25-19-30-5AH-0000-022E PAD: 1011 PECAN AVE S 40 FT OF W 120 FT OF N 1/2 ...	685.01	580
BROWN ULYSSES 25-19-30-5AH-0000-0230 PAD: 1101 W 10TH ST E 99 1/2 FT OF N 120 FT OF ...	412.66	581
WYNN DOLLIE A 25-19-30-5AH-0000-023C (HX) PAD: 1115 W 10TH ST W 50 FT OF N 120 FT OF LOT 23	341.92	582
DE ROSE MARY L 25-19-30-5AH-0000-025A (HX) PAD: 1316 W 11TH ST S 108.45 FT OF E 106 3/4 FT ...	79.84	583
BATTLE RICHARDENE G 25-19-30-5AH-0000-025D PAD: 1317 W 10TH ST W 98 FT OF N 70 FT OF LOT 25	412.36	584
ISAAC RUBY L & REDDICK 25-19-30-5AH-0000-025E PAD: 1004 MANGOUSTINE AVE S 65 FT OF N 135 FT OF W 98 ...	596.80	585
BROOKS JOB 25-19-30-5AH-0000-026B PAD: 1006 MANGOUSTINE AVE S 50 FT OF N 150 FT OF E 120 ...	180.00	586
SANDERS SUSIE CULVER HEIRS C/O KATHRYN FOLKES 25-19-30-5AH-0000-026G PAD: 1406 W 11TH ST S 52.5 FT OF W 22 FT OF E 97 ...	167.55	587
HILLERY EMANUEL L 25-19-30-5AH-0000-026H S 52.5 FT OF W 23 FT OF E ...	9.93	588
HILLERY EMANUEL L 25-19-30-5AH-0000-026I PAD: 1016 MANGOUSTINE AVE S 41 FT OF N 291 FT OF E 120 ...	525.71	589
YOUNGBLOOD VIVIAN M PER REP FOR EST OF JOHN W ANDERSON 25-19-30-5AH-0000-026L PAD: 1011 OLEANDER AVE S 81.82 FT OF N 181.82 FT OF ...	1,218.97	590
YOUNGBLOOD VIVIAN M PER REP FOR EST OF JOHN W ANDERSON 25-19-30-5AH-0000-026M PAD: 1017 OLEANDER AVE N 50 FT OF S 100 FT OF W 120 ...	493.75	591
JONES CHARLIE B 25-19-30-5AH-0000-026N PAD: 1419 W 10TH ST N 100 FT OF W 120 FT OF LOT 26	190.31	592
YOUNGBLOOD VIVIAN M PER REP FOR EST OF JOHN W ANDERSON 25-19-30-5AH-0000-026O PAD: 1015 OLEANDER AVE N 60 FT OF S 160 FT OF W 120 ...	263.98	593
FRANKLIN ARMETTA & WALKER GERALDINE 25-19-30-5AH-0000-0340 (HX) PAD: 1305 W 11TH ST E 50 FT OF W 150 FT OF N 1/2 ...	255.71	594
JESS MURRAY 25-19-30-5AH-0000-034D PAD: 1101 MANGOUSTINE AVE W 50 FT OF N 1/2 OF LOT 34	71.60	595
BROOKS JOB 25-19-30-5AH-0000-034F PAD: 1316 W 12TH ST W 49.35 FT OF SW 1/4 OF LOT 34	473.90	596
REFOE ANNYE L PER REP ESTATE OF ANNIE LA FAIR 25-19-30-5AH-0000-034H PAD: 1302 W 12TH ST SE 1/4 OF LOT 34 (LESS W ...	485.53	597
SINGLETON FLOSSIE C/O SHELLYE REFOE 25-19-30-5AH-0000-0341 PAD: W 12th ST W 47.75 FT SE 1/4 OF LOT 34	89.69	598
MITCHELL VALARIE & MITCHELL MILDRED S & WILLIAM 25-19-30-5AH-0000-034K (HX) PAD: 1308 W 12TH ST W 48.15 FT OF E 98.4 FT OF ...	64.98	599
AUSTIN SIMEON HEIRS C/O ANNETTE AUSTIN NORMAN 25-19-30-5AH-0000-037B PAD: 1013 W 11TH ST N 100 FT OF LOT 37 (LESS W ...	172.47	600
•••••••SEMINOLE PARK •••••••PB 2 PG 75		
BACON EVANS J JR & CYNTHIA D 25-19-30-5AI-0814-0040 PAD: W 7TH ST LOTS 4 5 + 6 (LESS N 18 FT ...	272.39	601
CHURCH TRUE CHURCH OF GOD 25-19-30-5AI-0815-0010 LOTS 1 2 3 4 5 + 6 BLK 8 TR 15	441.24	602
YOUNG FREDDIE C & NELL J 25-19-30-5AI-0815-0120 PAD: 1200 W 7TH ST LOT 12 (LESS N 18 FT FOR RR) ...	238.32	603
DETREVILLE ROSEZETTA C/O KIMBERLY DETREVILLE 25-19-30-5AI-0816-0010 LOT 1 (LESS RY) BLK 8 TR 16	37.66	604
DETREVILLE SAMUEL 25-19-30-5AI-0816-0020 LOT 2 (LESS RY) BLK 8 TR 16	39.20	605
ANDERSON REGINALD D & VICTORIA APT 202 25-19-30-5AI-0816-0030 LOT 3 (LESS RY) BLK 8 TR 16	39.90	606
SMITH HAZEL D 25-19-30-5AI-0816-0040 LOT 4 BLK 8 TR 16	39.20	607
BENNETT MAURICE & CYNTHIA SR 25-19-30-5AI-0818-0080 PAD: 1512 W 7TH ST LOT 8 BLK 8 TR 18	723.16	608
JONES JOE A & THELMA P 25-19-30-5AI-0913-007A (HX) PAD: 719 PECAN AVE S 63.5 FT OF LOTS 7 & 8 BLK ...	305.94	609
DUVALL OTHEL 25-19-30-5AI-0913-0110 (HX) PAD: 1002 W 8TH ST LOT 11 BLK 9 TR 13	319.92	610
DUVALL OTHEL 25-19-30-5AI-0913-0120 PAD: 1000 W 8TH ST LOT 12 BLK 9 TR 13	283.29	611
BROOKS EDITH I 25-19-30-5AI-0914-0010 PAD: 1121 W 7TH ST LOT 1 BLK 9 TR 14	358.06	612
SMITH JAMES & MARY W 25-19-30-5AI-0914-0030 PAD: 1117 W 7TH ST LOT 3 BLK 9 TR 14	268.68	613
TILLMAN WILLIAM & TILLMAN LORENZO 25-19-30-5AI-0914-0050 PAD: 1115 W 7TH ST LOT 5 BLK 9 TR 14	255.26	614
CHURCH RUTH MAE C/O RONNIE J & SHERRY D LEWIS 25-19-30-5AI-0914-0080 PAD: 1116 W 8TH ST LOT 8 BLK 9 TR 14	99.30	615
BASS TONY W 25-19-30-5AI-0915-0120 (HX) PAD: 1200 W 8TH ST LOT 12 BLK 9 TR 15	874.54	616
DELAINEY LUTHER HEIRS C/O MARY LEA POWELL GENTRY 25-19-30-5AI-0917-0030 PAD: 1405 W 7TH ST LOTS 3 & 4 & N 1/2 OF VACD ...	201.31	617
FIRSTAR BANK TR 25-19-30-5AI-0918-0010 PAD: 1507 W 7TH ST LOTS 1 + 2 BLK 9 TR 18	335.32	618
JOHNSON BERTHA GUARD OF BILL CHAVOUS C/O LORENZO THOMPSON 25-19-30-5AI-0918-0040 PAD: 1520 W 8TH ST LOTS 4 + 5 BLK 9 TR 18	567.92	619
GREEN KIMBERLY LA ROSE & PAINES MARY ELLA KING 25-19-30-5AI-0919-0080 (HX) PAD: 1606 W 8TH ST LOT 8 BLK 9 TR 19	411.61	620
MORROW EUMA 25-19-30-5AI-1013-0010 PAD: 801 PECAN AVE LOT 1 BLK 10 TR 14	92.81	621
BROOKS CALVIN SR 25-19-30-5AI-1013-0080 PAD: 817 PECAN AVE LOT 8 BLK 10 TR 14	400.38	622
MACK LEWIS LIFE EST ET AL C/O ROSEMARY SCOTT 25-19-30-5AI-1013-0090 (HX) PAD: 819 PECAN AVE LOT 9 BLK 10 TR 14	185.78	623
SMITH JAMES & MARY W 25-19-30-5AI-1014-0050 PAD: 1103 W 8TH ST LOTS 5 + 6 BLK 10 TR 14	687.70	624
SMITH MARY	269.90	625
25-19-30-5AI-1014-0120 PAD: 1102 W 9TH ST LOT 12 BLK 10 TR 14 ----------SEC 26 TWP 19 RNG 30----------		
TUBE TEC INC 26-19-30-300-0170-0000 PAD: 301 BROWN AVE	35,625.72	626
BACON EVANS & CYNTHIA 26-19-30-300-022A-0000 PAD: 1015 S PERSIMMON ST	1,084.31	627
BACON EVANS J JR & CYNTHIA D 26-19-30-300-023A-0000 PAD: PERSIMMON AVE	242.42	628
CAMPBELL REGINALD 26-19-30-300-0270-0000 PAD: 1124 POMEGRANITE AVE	781.89	629
CAMPBELL JOAN 26-19-30-300-0280-0000	111.64	630
CLINES VIOLA JOHNSON 26-19-30-300-0290-0000 PAD: 1202 POMEGRANITE	684.22	631
•••••••RANDS ADD TO SANFORD •••••••PB 1 PG 131		
VANN WILLIE E 26-19-30-502-0000-001A (HX) PAD: 1811 W 9TH ST E 50 FT OF W 150 FT OF LOT 1 ...	344.11	632
GASKIN KATHERINE & JONES JERRY & CASHAW ELENORA ET AL 26-19-30-502-0000-0060 PAD: 1905 W 9TH ST LOT 6 (LESS W 105 FT) F H ...	348.93	633
•••••••REDDINGS SUBD •••••••PB 8 PG 20		
GAINES DOLLIE M C/O MILDRED ROGERS 26-19-30-504-0000-0020 PAD: 1808 REDDING PL	301.15	634
HARRIS HELEN 26-19-30-504-0000-0090 PAD: 1809 REDDING PL	361.45	635
•••••••MEISCHS SUBD •••••••PB 3 PG 84		
YOUNGBLOOD VIVIAN M PER REP FOR EST OF JOHN W ANDERSON 26-19-30-505-0300-0050 PAD: 1601 W 11TH ST	942.30	636
MOORR JAMES & PHILLIPS JOSIE M 26-19-30-505-0300-0070 PAD: W 12TH ST	94.21	637
POWELL W D 26-19-30-505-0300-0080 PAD: W 12TH ST	93.51	638
YOUNGBLOOD VIVIAN M PER REP FOR EST OF JOHN W ANDERSON 26-19-30-505-0400-0010 PAD: 1515 W 11TH ST	397.62	639
JOHNSON VERMELL 26-19-30-505-0400-0030 PAD: 1505 W 11TH ST	227.63	640
WATKINS JOSEPH JR 26-19-30-505-0400-0080 PAD: 1504 W 12TH ST	352.16	641
WILLFORD ROSA & STRICKLAND FRANCES Y 26-19-30-505-0500-0030 PAD: W 11TH ST	88.99	642
BURKE DONNELL 26-19-30-505-0500-0090 PAD: 1402 W 12TH ST LOTS 9 + 10 BLK 5	509.09	643
JORDAN LIMMIE HEIRS C/O MARGARET CARMICHAEL 26-19-30-505-0600-0010 PAD: 1415 W 12th ST	90.64	644
BOWLES BRENDA L 26-19-30-505-0600-0030 PAD: 1407 W 12TH ST	335.42	645
MTG CORP OF AMERICA C/O SIGMA FINANCIAL CORP 26-19-30-505-0700-0040 PAD: 1204 OLEANDER AVE LOTS 4 + 5 (LESS N 36 FT + S ...	209.67	646
•••••••ST JOHNS VILLAGE 2ND REVISION •••••••PB 10 PGS 71 + 72		
BLAKE DAN & SMITH BECKY 26-19-30-507-0000-0030 PAD: 1805 W 3RD ST	1,029.08	647
DEVILBISS H EUGENE 26-19-30-507-0000-0050 (HX) PAD: 1901 W 3RD ST	425.04	648
SMITH BECKY 26-19-30-507-0000-0140 PAD: 1804 W 4TH ST	1,356.85	649
JONES CHARLIE B & JUANITA D 26-19-30-507-0000-0150 PAD: 1802 W 4TH ST	1,687.73	650
BRINSON SHERALYN J 26-19-30-507-0000-0160 (HX) PAD: 1800 W 4TH ST	630.67	651
•••••••SMITHS M M •••••••PB 1 PG 55		
BURKE GENE A & PATRICIA J 26-19-30-5AE-030A-0000 W 1/2 OF E 1/2 OF BLK 3 ...	1,433.66	652
PICKENS DELORIS 26-19-30-5AE-030B-0000 PAD: S WHITE CEDAR RD S 1/2 OF S 330 FT OF W 1/2 ...	568.17	653
CHAUDHARI GOVIND & MEENA G 26-19-30-5AE-030C-0000 PAD: 251 S WHITE CEDAR RD N 1/2 OF W 1/2 OF BLK 3 M M ...	1,307.23	654
BURKE GENE A & PATRICIA J 26-19-30-5AE-030D-0000 (HX) PAD: 1611 W 5TH ST S 140 FT OF W 1/2 OF E 1/2 ...	389.46	655
PICKENS DELORIS 26-19-30-5AE-040E-0000 PAD: S WHITE CEDAR RD N 1/2 OF S 1/2 OF W 1/2 OF ...	568.17	656
HALL WILLIAM P 26-19-30-5AE-0400-0000 (HX) PAD: 461 S WHITE CEDAR RD PT OF BLK 4 BEG NW COR RUN E ...	1,689.79	657
FREER KEVIN F & FREER SHARRON 26-19-30-5AE-0800-0000 (HX) PAD: 1550 FREER LN W 1/2 OF BLK 7 S OF RR R/W ...	387.29	658
BARBOUR ROBERT N & BARBOUR BERNARD C & BARBOUR S EDWARD 26-19-30-5AE-2900-0000 PAD: 800 MEISCH RD BLK 29 (LESS RD) M M SMITHS ...	3,127.54	659
MUSE HENRY 26-19-30-5AE-310A-0000 PAD: 1401 W 46 SR W 1/2 OF BLKS 31 + 32 (LESS ...	9,425.54	660
HOLMES JUDITH A & VORHOLT JERRY A 26-19-30-5AE-510A-0000 (HX) PAD: 2941 W 5TH ST N 329.41 FT OF E 151.5 FT OF ...	746.99	661
NASH BARRY P 26-19-30-5AE-5900-0000 BLK 59 & N 1/2 OF VACD ST ...	939.54	662
TUBE TEC INC 26-19-30-5AE-6200-0000 PAD: 401 BROWN AVE BLK 62 M M SMITHS SUBD	21,115.58	663
TUBE TEC INC 26-19-30-5AE-6300-0000 PAD: BROWN AVE BLK 63 (LESS ST RD 46 & RR ...	1,076.90	664

NAME - PARCEL NUMBER	TAXES DUE	SEQ. #
----------SEC 27 TWP 19 RNG 30----------		
••••••••WALTER SUBD	••••••••	
••••••••PB 10 PG 13	••••••••	
WILLIAMS JERRY L	962.62	665
27-19-30-501-0000-0100 (HX)		
PAD: 203 WILLIAMS AVE		
LOTS 10 & 11 & LOT 12 (LESS ...		
••••••••WEST HAVEN	••••••••	
••••••••PB 11 PG 92	••••••••	
HAMSON TOBY E	338.67	666
27-19-30-502-0000-0040 (HX)		
PAD: 2709 W AIRPORT BLVD		
S 1/2 OF LOT 3 + ALL LOT 4		
MANDELSBERG SAMY	862.37	667
27-19-30-502-0000-0070		
PAD: 2705 W AIRPORT BLVD		
LOT 7 + S 1/2 LOT 6		
BACON EVANS J JR	907.99	668
27-19-30-502-0000-0080		
PAD: 2703 W AIRPORT BLVD		
LOT 8 + N 1/2 OF LOT 9		
••••••••A F G VEGETABLE TRACT	••••••••	
••••••••PB 7 PG 14	••••••••	
NASH BARRY P	571.24	669
27-19-30-503-0B00-0000		
PAD: ALBRIGHT RD		
PT OF BLK B DESC AS BEG ...		
NASH BARRY P	588.49	670
27-19-30-503-0B03-0000		
PT OF BLK B BEG 633.67 FT ...		
••••••••GORDON SUBDIVISION	••••••••	
••••••••PB 56 PGS 47 & 48	••••••••	
••••••••ALL 26-19-30-5AE-1900-0000 &	••••••••	
BEHAM WILLIAM G & SILVIA B	2,788.55	671
27-19-30-504-0000-0080		
PAD: GORDON ST		
KEMPKE LEONARD W & SHIRLEY A	20,354.25	672
27-19-30-504-0000-0100		
PAD: 101 GORDON ST		
----------SEC 28 TWP 19 RNG 30----------		
••••••••MUNSONS SUBD W B	••••••••	
••••••••PB 5 PG 94	••••••••	
ESSEX INV INC	1,031.83	673
28-19-30-501-0000-0020		
PAD: 3711 W 46 SR		
E 1/2 OF LOT 2 + ALL LOT 3 ...		
WOOLSEY FRANK	653.60	674
28-19-30-501-0000-0050		
PAD: 110 S WHITE CEDAR RD		
LOTS 5 + 6 W B MUNSONS SUBD		
••••••••BOOTHS SUBD	••••••••	
••••••••PB 5 PG 6	••••••••	
WESTLAKE PROFFESSIONAL CENTER PARTNERS LC	98.60	675
28-19-30-502-0000-0200		
S 1/2 OF LOT 20 & 1/2 OF ...		
••••••••PETERSON SUBD A J	••••••••	
••••••••PB 10 PG 60	••••••••	
SINGH WINSTON	1,275.60	676
28-19-30-503-0000-0110		
PAD: 125 MONROE RD		
LOTS 11 + 12 A J PETERSON SUBD		
••••••••PETERSON SUBD A J 1ST ADD	••••••••	
••••••••PB 13 PG 10	••••••••	
YOUNG CRAIG S & KIMBERLEE K	52.86	677
28-19-30-504-0000-0090		
PAD: PALM TER		
W 1/2 OF LOT 9 A J PETERSON ...		
YOUNG CRAIG S & KIMBERLEE K	1,147.61	678
28-19-30-504-0000-0100 (HX)		
PAD: 102 PALM TER		
••••••••SMITHS 3RD SUBD	••••••••	
••••••••PB 1 PG 86	••••••••	
FLA STOR A WAY LTD	45,563.90	679
28-19-30-506-0000-009C		
PAD: 4051 W 46 SR		
N 155 FT OF S 405 FT OF LOT ...		
SR 46 HOLDING CO INC	6,209.93	680
28-19-30-506-0000-0110		
PAD: 3991 W 46 SR		
LOT 11 (LESS S 345 FT OF W ...		
SR 46 HOLDING CO INC	1,693.28	681
28-19-30-506-0000-011A		
PAD: W 1ST (OFF) ST		
S 345 FT OF W 130 FT OF LOT 11		
BULLARD BENJAMIN F & ETHEL M	3,406.26	682
28-19-30-506-0000-012A		
PAD: 3901 W 46 SR		
E 1/2 OF LOT 12 LESS RD		
BULLARD BENJAMIN F & ETHEL M	1,323.78	683
28-19-30-506-0000-0130 (HX)		
PAD: 3861 W 46 SR		
E 165 FT OF LOT 13		
DODD JASON D	464.38	684
28-19-30-506-0000-020H		
PAD: 4091 SMITH CANAL RD		
S 130 FT OF E 66 FT OF LOT 20		
KELLY TEELA & IRIS J	185.64	685
28-19-30-506-0000-020J (HX)		
PAD: 4067 RUBY ST		
E 1/2 OF W 93 1/3 FT OF N ...		
MC CALL JAMES W & CAROLE	34,816.22	686
28-19-30-506-0000-0230		
PAD: RINEHART RD		
LOTS 23 + 24		
••••••••NORTHSTAR BUSINESS PARK PH 3	••••••••	
••••••••PB 44 PGS 44 & 45	••••••••	
SHEIKH SHABBIR A & SHABBIR NUZHAT N	10,924.90	687
28-19-30-508-0000-006A		
PAD: 211 NORTHSTAR CT		
E 18.3 FT OF LOT 6 & LOT 7 ...		
••••••••SANFORD CENTRAL PARK	••••••••	
••••••••PB 33 PGS 64 TO 66	••••••••	
LEIFFER EARL M	19,804.09	688
28-19-30-5JB-0000-0040		
PAD: 4200 ST JOHNS PKWY		
LOT 4 (LESS BEG NW COR RUN E ...		
WEST ARTHUR E	19,765.38	689
28-19-30-5JB-0000-0070		
PAD: 900 CENTRAL PARK DR		
LOT 7 & VACD ST ADJ ON E ...		
BUCKLEY BRUCE W & GEORGINA E	4,268.45	690
28-19-30-5JB-0000-0340		
PAD: 4305 ST JOHNS PKWY		
E 1/2 OF LOT 34		
••••••••SANFORD CENTRAL PARK PH 2	••••••••	
••••••••PB 54 PGS 8 THRU 10	••••••••	
LEIFFER EARL M	27,554.66	691
28-19-30-5NR-0000-0020		
PAD: 131 MARITIME DR		
LOT 2 (LESS W 30 FT) & LOT 3 ...		
PLOURDE VON A & PLOURDE JASON V & BRENNAN MICHAEL J	2,894.99	692
28-19-30-5NR-0000-0220		
PAD: 104 CHALLENGER CT		
----------SEC 29 TWP 19 RNG 30----------		
SPEARS WENDELL E	4,035.72	693
C & V PROP TAX MGMT INC		
29-19-30-300-006A-0000		
PAD: 4740 W 46 SR		
WATSON TERRY W & MARJORIE S	1,380.74	694
29-19-30-300-018B-0000 (HX)		
PAD: 4960 WOODRUFF SPRINGS RD		
WATSON TERRY W & JEAN	80.23	695
29-19-30-300-018K-0000		
----------SEC 30 TWP 19 RNG 30----------		
VENTURE 46 LLC	13,098.31	696
30-19-30-300-002K-0000		
PAD: 5433 W 46 SR		
WESTLAKE PROPERTY HOLDINGS LC	2,538.10	697
30-19-30-300-002N-0000		
SYLVAN LAKE CEMETARY INC	741.38	698
30-19-30-300-002Q-0000		
STORE 18 INC	379.03	699
30-19-30-300-0060-0000		
PAD: N HENDERSON LN		

NAME - PARCEL NUMBER	TAXES DUE	SEQ. #
VENTURE THIRTY-TWO INC	998.29	700
30-19-30-300-017A-0000		
PAD: WAYSIDE DR		
WESTLAKE PROPERTY HOLDINGS LC	21,675.43	701
30-19-30-300-021B-0000		
PAD: W 46 SR		
GHAJAR KAMRAN & SANDRINE	1,120.52	702
30-19-30-300-0310-0000		
PAD: 5610 WILSON RD		
JACOBONI JOSEPH J	33,800.46	703
30-19-30-300-032D-0000 (HX)		
PAD: 5481 WAYSIDE DR		
DOWNER LAMAR & KATHRYN L	59.09	704
30-19-30-300-044A-0000		
PAD: KATIE ST		
GRIFFIS ANNIE	12.27	705
30-19-30-300-044B-0000		
PAD: 4809 INTERNATIONAL PKWY		
GRIFFIS EMORY G LIFE EST (HUNT THERESA L ET AL)	198.67	706
30-19-30-300-0480-0000 (HX)		
PAD: 4809 INTERNATIONAL PKWY		
••••••••SHADOW LAKE ACRES	••••••••	
••••••••PB 22 PG 24	••••••••	
ORIGINAL ACADEMY OF LEARNING INC THE	1,090.52	707
30-19-30-501-0000-005B		
PAD: 445 ORANGE BLVD		
W 370 FT OF LOT 5 ...		
••••••••SHADOW LAKE WOODS	••••••••	
••••••••PB 22 PG 25	••••••••	
DE LANY DARRELL C & HELEN S	2,396.33	708
30-19-30-502-0000-0060 (HX)		
PAD: 409 KIMBERLY CT		
LYON THOMAS E & SARAH W	2,616.33	709
30-19-30-502-0000-0070 (HX)		
PAD: 405 KIMBERLY CT		
JACKSON CURTIS & CYNTHIA D G	2,888.71	710
30-19-30-502-0000-0290		
PAD: 428 KIMBERLY CT		
••••••••OAKLEIGH WOODS	••••••••	
••••••••PB 34 PG 59	••••••••	
WASHINGTON CARMEN	2,425.16	711
30-19-30-504-0000-0060 (HX)		
PAD: 299 MANOR OAKS CT		
••••••••TALL TREES	••••••••	
••••••••PB 39 PGS 36 TO 38	••••••••	
CERABINO DENICE	3,021.01	712
30-19-30-506-0000-0050 (HX)		
PAD: 316 STILL FOREST TER		
BECKLES WARREN D	2,924.89	713
30-19-30-506-0000-0250 (HX)		
PAD: 487 STILL FOREST TER		
SMITH DANIEL F & KAREN S	3,441.25	714
30-19-30-506-0000-0870 (HX)		
PAD: 5095 GREAT OAK LN		
DENBOER JOSHUA & JENNIFER L	2,830.72	715
30-19-30-506-0000-1200 (HX)		
PAD: 5097 BLACKNELL LN		
••••••••WESTLAKE ESTATES	••••••••	
••••••••PB 56 PGS 97 & 98	••••••••	
••••••••ALL 30-19-30-300-0190 & 019A	••••••••	
WATERFORD DEV CORP	1,219.08	716
30-19-30-509-0000-0110		
PAD: 160 OVEROAKS PL		
WATERFORD DEV CORP	1,038.63	717
30-19-30-509-0000-0160		
PAD: 180 OVEROAKS PL		
WATERFORD DEV CORP	1,038.63	718
30-19-30-509-0000-0170		
PAD: 184 OVERCAKS PL		
WATERFORD DEV CORP	1,492.33	719
30-19-30-509-0000-0190		
PAD: 177 OVEROAKS PL		
WATERFORD DEV CORP	1,038.63	720
30-19-30-509-0000-0220		
PAD: 157 OVERCAKS PL		
WATERFORD DEV CORP	1,038.63	721
30-19-30-509-0000-0260		
PAD: 129 OVEROAKS PL		
WATERFORD DEV CORP	1,311.88	722
30-19-30-509-0000-0300		
PAD: 105 OVEROAKS PL		
WATERFORD DEV CORP	1,038.63	723
30-19-30-509-0000-0350		
PAD: 112 OVEROAKS PL		
••••••••WILSON PLACE	••••••••	
••••••••UNRECORDED PLAT	••••••••	
HAWKINS LEROY T	2,106.04	724
30-19-30-5UA-0100-0040 (HX)		
PAD: 401 EAST LN		
SEC 30 TWP 19S RGE 30E LOT 4 ...		
TOLBERT TIMOTHY & ANDREA	2,204.58	725
30-19-30-5UA-0300-0060 (HX)		
PAD: 321 KINGSBURY AVE		
SEC 30 TWP 19S RGE 30E LOT 6 ...		
NEBERGALL MAURICE E & DIRK A NEBERGALL ET AL	2,092.70	726
30-19-30-5UA-0700-0040 (HX)		
PAD: 410 EAST LN		
SEC 30 TWP 19S RGE 30E LOT 4 ...		
RYAN SCOTT H & KELLY T	2,132.63	727
30-19-30-5UA-0800-0020 (HX)		
PAD: 5111 BRENWOOD ST		
SEC 30 TWP 19S RGE 30E S 160 ...		
RYAN SCOTT H & KELLY T	275.63	728
30-19-30-5UA-0800-002A		
PAD: BRENWOOD ST		
SEC 30 TWP 19S RGE 30E S 160 ...		
----------SEC 31 TWP 19 RNG 30----------		
ROSIER STANLEY C & PAMELA S	551.52	729
31-19-30-300-003K-0000		
COLONIAL REALTY LP	11,494.39	730
31-19-30-300-020A-0000		
••••••••SYLVAN LAKE 1ST ADD	••••••••	
••••••••PB 4 PG 18	••••••••	
WYGANT MILDRED F	931.44	731
31-19-30-501-0000-1150 (HX)		
PAD: 1705 SYLVAN AVE		
LOTS 115 TO 118 + 126 TO 128 ...		
••••••••SYLVAN LAKE TOWN OF	••••••••	
••••••••PB 2 PG 69	••••••••	
HARGIS RENE M & HARGIS RENE M PER REP	296.08	732
31-19-30-502-0000-0010		
LOTS 1 2 + 3 TOWN OF SYLVAN ...		
RHINEHART CHARLES S & KATHLEEN	84.48	733
31-19-30-502-0000-0390		
SCOTT EVELYN W & BROWN MARK B & BROWN PAUL E ET AL	112.94	734
31-19-30-502-0000-0670		
WILLIAMS SHERMAN	1,764.57	735
31-19-30-502-0000-0920 (HX)		
PAD: 1725 EMMETT AVE		
LOTS 92 93 94 95 96 98 + 99 ...		
••••••••THOMAS REVISION 2ND ADD	••••••••	
••••••••SYLVAN LAKE	••••••••	
••••••••PB 7 PG 54	••••••••	
HARGIS RENE M & HARGIS RENE M PER REP	3,116.22	736
31-19-30-503-0000-00B0 (HX)		
PAD: 2420 S MET2 AVE		
----------SEC 32 TWP 19 RNG 30----------		
••••••••KAYWOOD REPLAT	••••••••	
••••••••PB 30 PGS 27 & 28	••••••••	
SPIEKHOUT LYN C	3,421.78	737
32-19-30-5GS-0000-0420		
PAD: 183 WOODRIDGE TRL		
HALD JOHN F & BETTY L	1,930.53	738
32-19-30-5GS-0000-0450 (HX)		
PAD: 105 KAYWOOD DR		
CONFIDENTIAL PER STATUTES 119.07(03)(I) CID# 453	1,668.52	739
32-19-30-5GS-0000-0840 (HX)		
HUFFMAN TERRY	1,179.55	740
32-19-30-5GS-0000-20A0 (HX)		
PAD: 111 QUAIL RIDGE CT		
LOT 20A (LESS S 25 FT FOR ...		

NAME - PARCEL NUMBER	TAXES DUE	SEQ. #
----------SEC 33 TWP 19 RNG 30----------		
INDIAN TRACE APARTMENTS LC	21,941.96	741
33-19-30-300-0090-0000		
TOMASZEWSKI STANLEY J & STEPHANIE R	3,105.54	742
33-19-30-300-013B-0000		
PAD: UPSALA RD		
INDIAN TRACE APARTMENTS LC	7,941.66	743
33-19-30-300-023C-0000		
INDIAN TRACE APARTMENTS LC	7,862.39	744
33-19-30-300-0240-0000		
PAD: OREGON AVE		
INDIAN TRACE APARTMENTS LC	29,921.04	745
33-19-30-300-0250-0000		
PAD: OREGON AVE		
••••••••TEE N GREEN ESTATES	••••••••	
••••••••PB 13 PG 43	••••••••	
MERTHIE LYNDON B	839.50	746
33-19-30-501-0000-0090 (HX)		
PAD: 148 UPSALA RD		
WARD CAROLYN L	512.69	747
33-19-30-501-0000-0160 (HX)		
PAD: 125 FAIRWAY DR		
HILTON ROBERT L	688.72	748
33-19-30-501-0000-0250 (HX)		
PAD: 124 FAIRWAY DR		
MC WILLIAMS JAMES J JR	635.94	749
33-19-30-501-0000-0330 (HX)		
PAD: 115 BUNKER LN		
WATSON DAVID E & KATHLEEN	921.25	750
33-19-30-501-0000-0420 (HX)		
PAD: 130 BUNKER LN		
••••••••IDYLLWILDE OF LOCH ARBOR SEC 5	••••••••	
••••••••PB 19 PG 46	••••••••	
BURTON SHARON J & HERMAN A	1,754.76	751
33-19-30-502-0G00-0060 (HX)		
PAD: 107 BRIERWOOD DR		
LOT 6 BLOCK G IDYLLWILDE OF ...		
••••••••UPPLAND PARK	••••••••	
••••••••PB 20 PG 5	••••••••	
GARCIA NAZARIO & ISABEL N	1,090.86	752
33-19-30-504-0000-0200 (HX)		
PAD: 101 SKOGEN CT		
••••••••MAYFAIR VILLAS	••••••••	
••••••••PB 22 PGS 9 & 10	••••••••	
JONES DORIS M	231.86	753
33-19-30-505-0000-0430 (HX)		
PAD: 157 MAYFAIR CT		
SEARCY JON M & MICKEY P	888.47	754
33-19-30-505-0000-0440 (HX)		
PAD: 161 MAYFAIR CT		
••••••••MAYFAIR MEADOWS	••••••••	
••••••••PB 29 PGS 31 TO 33	••••••••	
BABCOCK COMPANY THE C/O WEYERHAEUSER TAX DP CHIC28	26.40	755
33-19-30-508-0000-035A		
PAD: MEADOW BLVD		
ELY 9 FT OF LOT 35		
••••••••MAYFAIR MEADOWS PH 2	••••••••	
••••••••PB 32 PGS 55 TO 58	••••••••	
CASS MARIE R	569.97	756
33-19-30-509-0000-2030 (HX)		
PAD: 115 DRESDAN CT		
PEETE DEREK A & SANDRA E	687.54	757
33-19-30-509-0000-5020 (HX)		
PAD: 130 DRESDAN CT		
••••••••COUNTRY CLUB PARK	••••••••	
••••••••PB 50 PGS 63 THRU 66	••••••••	
FIGUEROA JUAN L & NIEVES NANCMY S	1,975.19	758
33-19-30-514-0000-0660 (HX)		
PAD: 106 SPLITLOG PL		
••••••••COUNTRY CLUB PARK PH 2	••••••••	
••••••••PB 54 PGS 22 THRU 24	••••••••	
CALEDRON ESTEBAN J	2,639.62	759
33-19-30-516-0000-1140		
PAD: 152 ROCKHILL DR		
••••••••MONTEREY OAKS PH 2 REPLAT	••••••••	
••••••••PB 58 PGS 22-23	••••••••	
ARMATO RUTH	1,806.05	760
33-19-30-519-0000-0230 (HX)		
PAD: 101 CARMEL BAY DR		
MADDEX LAURIE	2,453.89	761
33-19-30-519-0000-0770		
PAD: 123 SPANISH BAY DR		
••••••••NEW UPSALA	••••••••	
••••••••PB 1 PG 67	••••••••	
BERNOSKY WILLIAM R & ELLEN E	1,296.31	762
33-19-30-5AF-0000-011A		
PAD: 500 VIHLEN RD		
E 272 FT OF LOT 11 (LESS N ...		
PHILLIPS WELLBORN C JR	7.90	763
33-19-30-5AF-0000-0150		
LOT 14 & N 3 3/4 AC OF LOT ...		
NOURCHI DAVID TRUSTEE FBO	14.86	764
33-19-30-5AF-0000-017A		
W 1/2 OF LOT 17 (LESS PT IN ...		
VIHLEN SIDNEY L III	935.16	765
33-19-30-5AF-0000-0200		
LOT 20 (LESS RD)		
JIMENEZ ROBERT & CARMEN	409.13	766
33-19-30-5AF-0000-023E		
PAD: UPSALA RD		
BEG 264 FT E OF SW COR LOT ...		
CRISS WILLIAM R & JUDY B	183.25	767
33-19-30-5AF-0000-025A (HX)		
PAD: 400 UPSALA RD		
N 150 FT OF E 321 FT OF LOT ...		
BERNOSKY WILLIAM R JR & ELLEN	1,355.49	768
33-19-30-5AF-0000-032A (HX)		
PAD: 1001 VIHLEN RD		
W 325 FT OF N 158.3 FT (LESS ...		
----------SEC 34 TWP 19 RNG 30----------		
KONIG INGER OR GOFF ROBERT C	182.83	769
34-19-30-300-0220-0000		
••••••••LINCOLN HEIGHTS SEC 1	••••••••	
••••••••PB 13 PG 99	••••••••	
COOPER MARY E	474.20	770
34-19-30-502-0100-0020 (HX)		
PAD: 2979 TRUMAN ST		
MORRIS GRADY	456.14	771
34-19-30-502-0100-0050 (HX)		
PAD: 1801 KNOX AVE		
PINDER TYRONE R	1,048.38	772
34-19-30-502-0100-0070		
PAD: 1807 KNOX AVE		
MOORE BRENDA F & FRAZIER CLARENCE	292.30	773
34-19-30-502-0100-0080 (HX)		
PAD: 1815 KNOX AVE		
DAVIS EDDIE J & BERNICE	398.49	774
34-19-30-502-0100-0970 (HX)		
PAD: 2191 W AIRPORT BLVD		
MIKE JAMES M	857.93	775
34-19-30-502-0100-0390 (HX)		
PAD: W AIRPORT BLVD		
GREEN SYLVIA L D & GREEN THOMAS D R	180.28	776
34-19-30-502-0200-0220 (HX)		
PAD: 1808 KNOX AVE		
JOHNSON IRENE F	330.25	777
34-19-30-502-0300-0140 (HX)		
PAD: 1828 HARDING AVE		
JUNE ETHEL M & JESSE	349.38	778
34-19-30-502-0400-0180 (HX)		
PAD: 1825 COOLIDGE AVE		
PINDER TYRONE	1,237.47	779
34-19-30-502-0400-0010		
PAD: 1900 HARDING AVE		
BOND BARBRA A J & JACKSON DEMETRIUS & JACKSON DION	744.58	780
34-19-30-502-0400-0440 (HX)		
PAD: 1919 LINCOLN AVE		
••••••••LOCKHARTS SUBD 1ST ADD	••••••••	
••••••••PB 4 PG 26	••••••••	
GILMORE RICARDO L &	1,870.46	781

NAME - PARCEL NUMBER	TAXES DUE	SEQ. #
DUNNUM ROSE G		
34-19-30-503-0F00-0010		
PAD: W 20TH ST		
BEG NE COR LOT 13 BLK H RUN ...		
MITCHELL ANNIE J	262.66	782
34-19-30-503-0I00-0070 (HX)		
PAD: 2021 JONES AVE		
LOTS 7 + 8 BLK I 1ST ADD TO ...		
ROBERSON GRADEY &	183.95	783
ROBERSON HORATIO		
34-19-30-503-0I00-0180 (HX)		
PAD: 2014 WILLIAMS AVE		
S 1/2 OF LOT 18 + ALL LOTS ...		
JOHNSON CYLINDA D &	517.23	784
JOHNSON ERIC L		
34-19-30-503-0I00-0210		
PAD: 2016 WILLIAMS AVE		
WILLIAMS GARY & BETTY J	737.74	785
34-19-30-503-0I00-0230		
PAD: 2020 WILLIAMS AVE		
HAYNES ALBERT	83.17	786
34-19-30-503-0I00-0240		
PAD: 2022 WILLIAMS AVE		
JONES SHIRLEY	182.55	787
34-19-30-503-0J00-0140 (HX)		
PAD: 2081 W AIRPORT BLVD		
LOWE GREGORY W	510.86	788
34-19-30-503-0J00-0150 (HX)		
PAD: 2071 W AIRPORT BLVD		
LOTS 15 & 16 BLK J 1ST ADD ...		
BARNES CEDRIC A SR & PAMELA D	140.19	789
34-19-30-503-0J00-0180		
PAD: GRAPEVILLE AVE		
LOTS 18 & 19 BLK J 1ST ADD ...		
MOORE WOODROW & EASTER	182.55	790
34-19-30-503-0J00-0200 (HX)		
PAD: 2031 AIRPORT BLVD		
TILLMAN WILLIE &	1,674.33	791
ALI SAIED		
34-19-30-503-0J00-0210		
PAD: 2011 W AIRPORT BLVD		
LOTS 21 + 22 BLK J 1ST ADD ...		
DUNCAN IRENE HANTON	81.66	792
34-19-30-503-0J00-0230		
PAD: GRAPEVILLE AVE		
LOT 24 BLK J & E 1/2 OF VAC ...		
DUNCAN GEORGE & IRENE	81.66	793
34-19-30-503-0J00-0240		
PAD: GRAPEVILLE AVE		
LOT 24 BLK J & E 1/2 OF VAC ...		
*******RAVENNA PARK 3RD SEC OF	********	
*******LOCH ARBOR	********	
*******PB 14 PG 22	********	
MAY ROY D	824.16	794
34-19-30-504-0000-0100 (HX)		
PAD: 504 TANGELO DR		
FRYSINGER FLORENCE	800.01	795
34-19-30-504-0000-0200 (HX)		
PAD: 412 TANGELO DR		
*******RAVENNA PARK SEC OF LOCH	********	
*******ARBOR	********	
*******PB 12 PGS 61 + 62	********	
MAXWELL ELBERT D III &	739.35	796
JEANETTE		
34-19-30-506-0D00-0040 (HX)		
PAD: 104 VALENCIA DR		
*******BUNGALOW CITY	********	
*******PB 7 PG 82	********	
EVANS RICHARD L	1,632.88	797
34-19-30-511-0A00-0010		
PAD: 2214 SOUTHWEST RD		
LOTS 1 + 2 + LOTS 9 10 11 + ...		
BROWN LUCILLE M	297.79	798
34-19-30-511-0A00-0030 (HX)		
PAD: 2218 SOUTHWEST RD		
LOTS 3 + 4 BLK A		
MURRAY JESS & DIANNE L	57.73	799
34-19-30-511-0A00-0050		
PAD: SOUTHWEST RD		
JACKSON FRANCIS	804.81	800
34-19-30-511-0A00-0090 (HX)		
PAD: 2726 BUNGALOW BLVD		
SLY 120 FT OF LOTS 9 + 10 + ...		
FIELDS ELIJAH & ROZELLA	48.39	801
34-19-30-511-0A00-0260		
PAD: BUNGALOW BLVD		
ADAMS BENJAMIN & ROZELLA	649.33	802
34-19-30-511-0A00-0270		
PAD: 2854 BUNGALOW BLVD		
LOTS 27 + 28 BLK A		
AYERS FRANK	1,085.39	803
34-19-30-511-0A00-0290		
PAD: 2878 BUNGALOW BLVD		
LOTS 29 + 30 BLK A		
DANTZLER LOVELL	114.08	804
34-19-30-511-0A00-0320		
PAD: BUNGALOW BLVD		
LOTS 32 + 33 BLK A		
EVANS RICHARD L	680.18	805
34-19-30-511-0B00-0010 (HX)		
PAD: 2701 BUNGALOW BLVD		
LOTS 1 + 2 BLK B		
HILL JUANITA	165.42	806
34-19-30-511-0B00-0120 (HX)		
PAD: 2767 BUNGALOW BLVD		
LOTS 12 + 13 BLK B		
HILL JUANITA	66.65	807
34-19-30-511-0B00-0140		
PAD: BUNGALOW BLVD		
JONES NELLIE M	60.45	808
34-19-30-511-0C00-0030		
PAD: GRAPEVILLE AVE		
MATTHEWS RENA	95.41	809
34-19-30-511-0C00-0100		
PAD: 2952 BUNGALOW BLVD		
LOTS 10 + 11 BLK C		
SHAW ERNESTINE	48.39	810
34-19-30-511-0C00-0130		
PAD: BUNGALOW BLVD		
ALI SAIED & VALERIE	95.41	811
34-19-30-511-0C00-0170		
PAD: BUNGALOW BLVD		
LOTS 17 + 18 BLK C		
ALI SAIED & VALERIE	48.39	812
34-19-30-511-0C00-0190		
PAD: BUNGALOW BLVD		
HALL BENJAMIN J JR & YVONNE	48.39	813
34-19-30-511-0C00-0200		
PAD: BUNGALOW BLVD		
HALL BENJAMIN J JR & YVONNE F	42.21	814
34-19-30-511-0C00-0210		
PAD: BUNGALOW BLVD		
HALL BENJAMIN J JR & YVONNE F	40.70	815
34-19-30-511-0C00-0220		
PAD: BUNGALOW BLVD		
FLAGLER RHONDA JUNE BAKER &	49.09	816
BAKER GARLAND S		
34-19-30-511-0C00-0250		
PAD: BUNGALOW BLVD		
MEDLOCK MICHAEL	945.63	817
34-19-30-511-0C00-0260 (HX)		
PAD: 3048 BUNGALOW BLVD		
MEDLOCK MICHAEL	95.41	818
34-19-30-511-0C00-0270		
PAD: BUNGALOW BLVD		
LOTS 27 + 28 BLK C		
JOHNSON ELLIE ET AL	48.39	819
34-19-30-511-0C00-0380		
PAD: BUNGALOW BLVD		
DE BOSE CLEVELAND &	55.20	820
RIGGINS SHARON E		
34-19-30-511-0D00-0010		
PAD: BUNGALOW BLVD		
ANDERSON REGINALD D & VICTORIA	743.73	821
34-19-30-511-0D00-0110		
PAD: 3049 BUNGALOW BLVD		
LOT 11 (LESS RD) BLK D		
ANDERSON REGINALD D & VICTORIA	47.08	822

NAME - PARCEL NUMBER	TAXES DUE	SEQ. #
34-19-30-511-0D00-0120		
PAD: 3409 BUNGALOW BLVD		
LOT 12 (LESS RD) BLK D		
ANDERSON REGINALD D & VICTORIA	44.52	823
34-19-30-511-0D00-0130		
PAD: BUNGALOW BLVD		
LOT 13 (LESS RD) BLK D		
ANDERSON REGINALD D & VICTORIA	73.02	824
34-19-30-511-0D00-0140		
PAD: 3073 BUNGALOW BLVD		
LOT 14 (LESS RD) BLK D		
*******RAVENNA PARK 2ND SEC OF	********	
*******LOCH ARBOR	********	
*******PB 13 PGS 29 30 + 31	********	
MCADAMS MARK A & SANDRA L	894.34	825
34-19-30-512-0B00-0170 (HX)		
PAD: 402 TEMPLE DR		
*******BUTNERS SUBD	********	
*******PB 10 PG 87	********	
SOUTHWARD BRENDA A	636.26	826
34-19-30-513-0000-0070		
PAD: 2950 W 23RD ST		
HERRING WILLIE M	182.55	827
34-19-30-513-0000-0080 (HX)		
PAD: 2960 W 23RD ST		
BULLARD HORACE & MARY J	94.71	828
34-19-30-513-0000-0120		
PAD: W 23RD ST		
BULLARD MARY J	362.23	829
34-19-30-513-0000-0130 (HX)		
PAD: 3010 W 23RD ST		
LOTS 13 + 14		
ALLOWAY WILLIE	164.72	830
34-19-30-513-0000-0340 (HX)		
PAD: 2971 W 23RD ST		
EVANS RICHARD L	573.78	831
34-19-30-513-0000-0400		
PAD: 2911 W 23RD ST		
*******LINCOLN HEIGHTS SEC 2	********	
*******PB 14 PG 45	********	
DAVIS THELMA PER REP	1,177.53	832
ESTATE OF ALICE M MACKEYROY		
34-19-30-514-0100-0020		
PAD: 1800 LINCOLN AVE		
MOORE WILLIE C	342.30	833
34-19-30-514-0200-0010 (HX)		
PAD: 3088 TRUMAN BLVD		
TRAMMELL ROBERTA	438.71	834
34-19-30-514-0300-0010 (HX)		
PAD: 2934 TRUMAN BLVD		
YOUNGBLOOD VIVIAN M TR &	1,033.57	835
MC GEE COBBIN A ET AL		
34-19-30-514-0400-0030		
PAD: 1804 COOLIDGE AVE		
HOLLOWAY BRUCE W	493.95	836
34-19-30-514-0700-0020 (HX)		
PAD: 2901 TRUMAN BLVD		
*******IDYLLWILDE OF LOCH ARBOR SEC 4	********	
*******PB 16 PGS 99 & 100	********	
SABINE WILLIAM R & JUDITH A	1,745.19	837
34-19-30-518-0C00-0050 (HX)		
PAD: 109 ALDEAN DR		
*******SMITHS M M 2ND SUBD	********	
*******PB 1 PG 101	********	
BURKE CATHA A	363.55	838
34-19-30-5AK-0A00-0130		
PAD: 1507 W 15TH ST		
BROWN TAVI & TAMMY	725.88	839
34-19-30-5AK-0A00-0230		
PAD: 1508 W 16TH ST		
SILAS JOHN L	427.99	840
34-19-30-5AK-0A00-0240		
PAD: 1506 W 16TH ST		
SMITH TONY L	279.05	841
34-19-30-5AK-0A00-0250 (HX)		
PAD: 1504 W 16TH ST		
SCIPIO JOSHUA JR HEIRS	105.84	842
C/O ERNEST SCIPIO		
34-19-30-5AK-0A00-0270		
PAD: W 16TH ST		
BACON WILLIS S & CORINE LIFE	148.72	843
EST (DUVAL JAMES E ET AL)		
34-19-30-5AK-0A00-0420 (HX)		
PAD: 1700 W 16TH ST		
E 88 FT OF S 117 FT OF LOT ...		
POWELL LIGE HEIRS	444.96	844
C/O FANNIE POWELL		
34-19-30-5AK-0A00-046C		
PAD: 1805 W 15TH ST		
W 44 FT OF N 1/2 OF LOT 46 ...		
WILLIAMS NORMA J	94.38	845
34-19-30-5AK-0A00-046E		
PAD: W 15TH ST		
W 44 FT OF S 1/2 OF LOT 46 ...		
AKINS ISIAH JR & RUTH	114.32	846
34-19-30-5AK-0A00-047A		
PAD: 1807 W 15TH ST		
W 1/2 OF N 100 FT OF LOT 47 ...		
TILLMAN CRAIG	53.67	847
34-19-30-5AK-0A00-048A		
PAD: W 15TH ST		
W 44 FT OF N 145 FT OF LOT ...		
WHEELER LULA B &	105.49	848
WHEELER GRACE		
34-19-30-5AK-0A00-048B		
PAD: 1811 W 15TH ST		
E 49 FT OF W 93 FT OF N 1/2 ...		
BROWN TAVI J	1,801.50	849
34-19-30-5AK-0A00-048C		
PAD: 1906 W 16TH & 1908 ST		
E 66 FT OF S 1/2 OF LOT 48 + ...		
VALLOT DOROTHY LIFE EST	148.49	850
34-19-30-5AK-0A00-049B		
PAD: W 15TH ST		
W 1/2 OF S 1/2 OF LOT 49 BLK ...		
VALLOT DOROTHY & KNIGHT MINNIE	675.77	851
L & HOOKS WILLIE		
34-19-30-5AK-0A00-0500		
PAD: 1915 W 15TH ST		
W 86 FT OF N 1/2 OF LOT 50 ...		
SHERMAN ROBERT A & ANNA	183.25	852
34-19-30-5AK-0A00-0770 (HX)		
PAD: 1561 W 18TH ST		
BEG NE COR LOT 77 BLK A RUN ...		
TOMLIN ETHEL D	140.81	853
34-19-30-5AK-0A00-078A		
PAD: W 18TH ST		
PT OF LOTS 78 & 79 BLK A ...		
SHARPE THELMA LIFE EST (SHARPE	183.95	854
JOSEPH JR ET AL TC13)		
34-19-30-5AK-0B00-001A (HX)		
PAD: 1601 SOUTHWEST RD		
BEG 25 FT S + 25 FT W OF INT ...		
TURNER DAISY E	733.61	855
C/O WILLIAM TURNER SR		
34-19-30-5AK-0B00-001B		
PAD: 1606 ROOSEVELT AVE		
PT LOT 1 BLK B DESC AS BEG ...		
TURNER CORINE	81.51	856
34-19-30-5AK-0B00-001D		
PAD: 1609 SOUTHWEST RD		
PT LOT 1 BLK B DESC AS BEG ...		
JOHNSON RUBY &	257.66	857
DAVIS KENNETH		
34-19-30-5AK-0B00-001F		
PAD: SOUTHWEST RD		
PT LOT 1 BLK B DESC AS BEG ...		
TRAVIDIAN INV GROUP INC	1,802.49	858
34-19-30-5AK-0B00-0520		
PAD: 551 VIHLEN RD		
LOT 52 (LESS W 10 FT) BLK B ...		
------------SEC 35 TWP 19 RNG 30------------		
SMITH MARY	283.94	859
35-19-30-300-0020-0000 (HX)		
PAD: 1703 W 13TH ST		
BROOKS CALVIN SR	362.38	860
35-19-30-300-003A-0000		
PAD: 1704 W 14TH ST		

NAME - PARCEL NUMBER	TAXES DUE	SEQ. #
WILLIAMS LUCIOUS JR & BRENDA J	666.60	861
35-19-30-300-0040-0000		
PAD: 1717 W 13TH ST		
WILLIAMS BRENDA J	53.18	862
35-19-30-300-004A-0000		
PAD: W 13TH ST		
ALSTON WILLIAM H & JESSIE M	149.25	863
35-19-30-300-0060-0000		
MEINER MARIANNE	750.74	864
35-19-30-300-007E-0000		
PAD: 1940 W 15TH ST		
CARTER CHARLIE D	129.03	865
35-19-30-300-007F-0000 (HX)		
PAD: 1930 W 15TH ST		
FREDDIE BETTY J &	1,126.02	866
FREDDIE ERIK T		
35-19-30-300-0240-0000		
PAD: 2010 OLD LAKE MARY RD		
FREDDIE CHARLES P & BETTY J	992.42	867
35-19-30-300-024A-0000 (HX)		
PAD: 2014 OLD LAKE MARY RD		
FREDDIE CHARLES P & BETTY J	129.15	868
35-19-30-300-024B-0000		
PAD: OLD LAKE MARY RD		
CALLOWAY LAGLORIA	368.00	869
35-19-30-300-0250-0000		
PAD: 2016 OLD LK MARY RD		
(.96 AC)		
CALLOWAY LAGLORIA	125.17	870
35-19-30-300-025B-0000		
PAD: OLD LAKE MARY RD		
(.2 AC)		
FREDDIE BETTY J &	84.23	871
CALLOWAY GLORIA		
35-19-30-300-0270-0000		
PAD: 2022 OLD LAKE MARY RD		
*******DE FORESTS ADD	********	
*******PB 1 PG 130	********	
MITCHELL MILDRED S & WILLIAM &	104.80	872
MITCHELL VALARIE		
35-19-30-502-0000-00A0		
PAD: 1208 MANGOUSTINE AVE		
MORGAN NETTIE LEE	522.02	873
35-19-30-502-0000-00B0		
PAD: 1406 W 13TH ST		
*******FLA LAND + COLONIZATION	********	
*******COS ADD TO SOUTH SANFORD	********	
*******PB 1 PG 73	********	
JONES CHARLIE B & JUANITA D	1,366.40	874
35-19-30-503-0000-0080		
PAD: 1307 W 14TH ST		
NAUMANN RALPH	301.42	875
35-19-30-503-0000-0160		
PAD: 1208 W 15TH ST		
THOMAS JOHN W & SONJA	1,062.09	876
35-19-30-503-0000-0180 (HX)		
PAD: 1204 W 15TH ST		
THOMAS JOHN W & SONJA L	40.54	877
35-19-30-503-0000-0190		
PAD: W 15TH ST		
KIRKLAND CHARLES E &	108.91	878
ACQUANETTA S		
35-19-30-503-0000-0370		
PAD: W 16TH ST		
BARNES GEORGE JR & CAMILLA	533.39	879
35-19-30-503-0000-0380 (HX)		
PAD: 1304 W 16TH ST		
LEIFFER KIRK S TRUSTEE	423.64	880
FBO		
35-19-30-503-0000-0390		
PAD: 1306 W 16TH ST		
CHERRY HELEN HEIRS	142.45	881
C/O WILLIAM K COOPER		
35-19-30-503-0000-0420 (HX)		
PAD: 1403 W 14TH ST		
BURKE SHARON	108.21	882
35-19-30-503-0000-0500		
PAD: 1404 W 16TH ST		
REDDEN ROSLYN	204.75	883
35-19-30-503-0000-0530		
PAD: 1414 W 13TH ST		
LEE JULIUS T	281.67	884
35-19-30-503-0000-0580		
PAD: 1419 W 13TH ST		
LEE JULIUS T	303.69	885
35-19-30-503-0000-0590		
PAD: 1415 W 13TH ST		
MC GILL DERRY LIFE EST	469.91	886
(POLK LORENZO JR)		
35-19-30-503-0000-0640		
PAD: 1414 W 13TH PL		
REDDEN ROSLYN	381.07	887
35-19-30-503-0000-0650		
PAD: 1323 OLEANDER AVE		
JONES CHARLIE B & JUANITA D	1,010.17	888
35-19-30-503-0000-0700		
PAD: 1409 W 14TH ST		
*******LINCOLN COURT	********	
*******PB 4 PG 20	********	
JONES MARGARET A	58.51	889
35-19-30-504-0000-0010		
PAD: 1200 MULBERRY AVE		
JONES MARGARET A	421.41	890
35-19-30-504-0000-0020		
PAD: 1202 W 13th ST		
LOTS 2 THRU 7 & 10 THRU 14 ...		
JONES MARGARET A	171.34	891
35-19-30-504-0000-0080		
LOTS 8 15 & 22 ...		
JONES MARGARET A	65.84	892
35-19-30-504-0000-0090		
PAD: W 13TH ST		
LOT 9 (LESS E 2 FT FOR ...		
LA FAIR ANNA	270.68	893
35-19-30-504-0000-0130		
PAD: 1612 W 13TH ST		
S 47 1/4 FT OF W 28 FT OF E ...		
JORDAN ALBERTA B	65.89	894
35-19-30-504-0000-0190		
PAD: 1222 LINCOLN CT		
*******GEORGIA ACRES	********	
*******PB 7 PG 52	********	
ALEXANDER REGINO JR &	83.90	895
ALEXANDER FREDERICK ET AL		
35-19-30-505-0000-0010		
PAD: W 13TH ST		
CHURCH SANFORD CHRISTIAN	85.89	896
WORSHIP CENTER		
35-19-30-505-0000-0020		
PAD: W 13TH ST		
CHURCH SANFORD CHRISTIAN	1,195.79	897
WORSHIP CENTER		
35-19-30-505-0000-0030		
PAD: 1509 W 13TH ST		
LEIFFER KIRK S TRUSTEE	257.43	898
FBO		
35-19-30-505-0000-0140		
PAD: 1608 W 13TH PL		
WILLIAMS JEFFERY P	359.03	899
35-19-30-505-0000-0250		
PAD: 1316 OLEANDER AVE		
LEWIS JOSEPH E PER REP	1,316.20	900
ESTATE OF ANNA B BLOCKER		
35-19-30-505-0000-0270		
PAD: 1320 S OLEANDER AVE		
BILLUPS R TRUSTEE	433.04	901
FBO		
35-19-30-505-0000-0310		
PAD: 1505 W 13TH PL		
*******BOYKIN PLACE	********	
*******PB 7 PG 20	********	
BELL LINDA A	323.75	902
35-19-30-506-0000-0010		
PAD: 1402 OLEANDER AVE		
ROSS GEORGIA HEIRS	103.65	903
35-19-30-506-0000-0020		
PAD: 1505 W 14TH ST		
BURGESS ELIZABETH &	520.79	904

NAME - PARCEL NUMBER	TAXES DUE	SEQ. #
FELTON MELDA 35-19-30-506-0000-0030 PAD: 1507 W 14TH ST		
HALL JOHN T JR 35-19-30-506-0000-0060 (HX) PAD: 1515 W 14TH ST W 1/2 OF LOT 6 + ALL LOT 7	359.77	905
REVANALES ROMEO 35-19-30-506-0000-0100 PAD: 1609 W 14TH ST	640.66	906
BURCEES CASEY & BURGESS ELIZABETH & FELTON MELDA 35-19-30-506-0000-0120 PAD: 1700 W 15TH ST	310.53	907
WILLIAMS EVA C/O RUSSELL HOLLOMAN 35-19-30-506-0000-0140 PAD: 1604 W 15TH ST	93.48	908
BAILEY ROBERT & MAMIE C/O EVA WILLIAMS & J RUSSELL 35-19-30-506-0000-0150 PAD: 1602 W 15TH ST	93.48	909
NATIONAL TAX ASSISTANCE CORP 35-19-30-506-0000-0160 PAD: 1512 W 15TH ST	92.78	910
WILLIAMS EVA BAILEY 35-19-30-506-0000-0170 PAD: 1510 W 15TH ST	244.82	911
*******ELNORA SQUARE AMENDED PLAT *******DB 113 PG 482	******** ********	
BUCKNER CASSANDRA 35-19-30-507-0000-0020 PAD: W 15TH ST	92.11	912
BUCKNER CASSANDRA 35-19-30-507-0000-0060 PAD: 1713 W 14TH ST	488.04	913
DURANT MELTON JR & VERIENE 35-19-30-507-0000-0090 PAD: W 14TH ST LOTS 9 & 12 ...	63.63	914
MIKE THELMA 35-19-30-507-0000-0140 PAD: W 15TH ST LOT 14 (LESS W 5 FT) AMENDED ...	142.21	915
WILLIAMS JOHNNIE L & SHARON L 35-19-30-507-0000-0160 PAD: 1702 W 15TH ST	507.80	916
*******CATES ADD *******PB 3 PG 64	******** ********	
HOLT LEROY HEIRS 35-19-30-509-0000-0190 PAD: 1503 SOUTHWEST RD LOT 19 (LESS NLY 10 FT)	249.74	917
EDWARDS CHARLIE & SUSIE LIFE EST (C EDWARDS JR) 35-19-30-509-0000-0230 PAD: 1511 SOUTHWEST RD LOTS 23 + 24	167.41	918
*******ROAD SIDE PARK *******PB 4 PG 1	******** ********	
GUNN FRANK A & GUNN BESSIE L & GUNN DOCK JR & ET AL 35-19-30-510-0000-0020 (HX) PAD: 1603 ROOSEVELT AVE LOTS 2 3 + 4	376.53	919
EDDY BENNIE B B LIFE EST (EDDY ROBERT & EDWARD CHARLES ET AL) 35-19-30-510-0000-0100 PAD: 1608 MERTHIE DR LOTS 10 + 11	148.82	920
WILLIAMS DORRIS H & RUBY D 35-19-30-510-0000-0140	75.74	921
*******DORSEYS SUBD *******PB 4 PG 9	******** ********	
WILLIAMS JOHNNIE L & SHARON L 35-19-30-512-0000-0010 (HX) PAD: 1703 W 15TH ST LOT 1 + W 1/2 OF LOT 1	105.49	922
BACON WILLIS S & CORINE LIFE EST (DUVAL JAMES E ET AL) 35-19-30-512-0000-0050 PAD: 1704 W 16TH ST	46.81	923
*******PINE LEVEL *******PB 6 PGS 36 + 37	******** ********	
DUHART ARTHUR III 35-19-30-513-0000-00A0 PAD: SOUTHWEST RD LOT A (LESS S 182 FT)	117.88	924
ALEXANDER TYRON 35-19-30-513-0100-0010 (HX) PAD: 1619 W 16TH ST	492.11	925
WALDON RUSSELL A HEIRS C/O RUTH C CLARK 35-19-30-513-0100-0020 PAD: 1603 W 16TH ST	383.80	926
PETERSON CORRINE W & EASON MAE C & MCINTOSH LEROY HEIRS ET AL 35-19-30-513-0100-0090 PAD: 1503 W 16TH ST	99.75	927
REMBERT LOUVIE 35-19-30-513-0100-0150 PAD: 1508 W 17TH ST	592.18	928
SMITH MARY 35-19-30-513-0100-0200 PAD: 1607 MULBERRY AVE	99.05	929
JONES DELORES & IRWIN LIZA M & MITCHELL ELIZABETH I ET AL 35-19-30-513-0300-0050 PAD: W 17TH ST	99.75	930
BACON ALMA B C/O HESTER OLIVER 35-19-30-513-0300-0070 PAD: 1507 W 17TH ST	99.75	931
ADDISON JOHN A 35-19-30-513-0300-0090 PAD: 1503 W 17TH ST	99.05	932
WILLIAMS ERIC 35-19-30-513-0300-0160 (HX) PAD: 1510 W 18TH ST	483.40	933
BROWN MARTHA 35-19-30-513-0400-0040 PAD: W 18TH ST	101.01	934
JENKINS DELORIS 35-19-30-513-0700-0040 PAD: 1809 STRAWBERRY AVE LOT 4 (LESS N 9 FT) BLK 7	47.31	935
JENKINS DELORIS 35-19-30-513-0700-0050 PAD: 1811 STRAWBERRY AVE	483.69	936
FRAZIER JOE H 35-19-30-513-0700-0060 PAD: STRAWBERRY AVE LOTS 6 + 7 BLK 7	116.84	937
GORDON ALICE ATTN: LAVERNE GORDON 35-19-30-513-0700-0130 PAD: MULBERRY AVE LOTS 13 + 14 BLK 7	117.54	938
SCOTT CYNTHIA 35-19-30-513-0800-0030 PAD: W 18TH ST	59.14	939
SHELLING THELMA 35-19-30-513-0800-0040 (HX) PAD: 1811 PEACH AVE LOTS 4 & 5 BLK 8	449.54	940
WILLIAMS SHERRI V 35-19-30-513-0800-0060 (HX) PAD: 1815 PEACH AVE LOTS 6 & 7 BLK 8	542.34	941
BROWN WESLEY & REED JOHN W HEIRS 35-19-30-513-0800-0100 PAD: W 18TH ST	59.84	942
TAFFE BERISFORD 35-19-30-513-0900-0030 (HX) PAD: 1809 PEAR AVE LOTS 3 + 4 BLK 9	193.04	943
WILLIAMS CARY	1,118.91	944

NAME - PARCEL NUMBER	TAXES DUE	SEQ. #
35-19-30-513-0900-0050 PAD: 1815 PEAR AVE LOT 5 6 & 7 BLK 9		
HERRING WILLIE M 35-19-30-513-1000-0060 PAD: 1811 MERTHIE DR LOTS 6 & 7 ...	141.35	945
DAVIS WILBERT E 35-19-30-513-1100-0110 PAD: MERTHIE DR LOTS 11 TO 14 BLK 11	230.89	946
WILLIAMS JACQUELINE & PARKER PAUL D 35-19-30-513-1200-0010 PAD: TANGERINE AVE	59.84	947
WILLIAMS JACQUELINE & PARKER PAUL D 35-19-30-513-1200-0020 PAD: TANGERINE AVE	59.84	948
MILLER ALGERINE & WASHINGTON BETTY & BLAKE SYLVIA ET AL 35-19-30-513-1600-0010 (HX) PAD: 1703 SOUTHWEST RD LOTS 1 2 3 4 + 5 BLK 16	551.22	949
GRACE APOSTOLIC TEMPLE INC 35-19-30-513-1600-0060 PAD: 1223 W 18TH ST LOTS 6 7 + 8 BLK 16	211.18	950
WILLIAMS JOHNNIE L 35-19-30-513-1800-0070 PAD: 2106 W 18TH ST LOTS 7 + 8 BLK 18	344.56	951
YOUNGBLOOD VIVIAN M PER REP FOR EST OF JOHN W ANDERSON 35-19-30-513-1800-0140 PAD: 1713 MERTHIE DR	70.40	952
DAVIS FELTON A HEIRS C/O THERESA M ROSS 35-19-30-513-1800-0150 PAD: MERTHIE DR LOTS 15 + 16 BLK 18	113.33	953
HARDEN LEIOLA C/O HATTIE HARDEN LEE 35-19-30-513-1900-0030 PAD: 1705 MERTHIE DR	70.40	954
YOUNGBLOOD VIVIAN M PER REP FOR EST OF JOHN W ANDERSON 35-19-30-513-1900-0070 PAD: 1713 MERTHIE DR LOTS 7 + 8 BLK 19	113.33	955
GRAHAM ERNEST G 35-19-30-513-2000-0200 PAD: 1608 PEACH AVE	71.39	956
EDWARDS DESSIE 35-19-30-513-2000-0220 PAD: 1612 PEACH AVE LOTS 22 + 23 BLK 20	141.35	957
HAMPTON CLONTHA E & PERRY BRIDGETTE E SMITH IRIS A ET AL 35-19-30-513-2100-0040 PAD: 1605 PEACH AVE S 34 FT OF LOT 4 + N 22 FT ...	370.27	958
ROUSE CHARLES L & LILLIAN V & ROUSE DELORIS L 35-19-30-513-2100-0080 (HX) PAD: 1701 PEACH AVE LOT 8 + N 12 FT OF LOT 9 BLK ...	216.57	959
ROBINSON DAVID L & BERTA M 35-19-30-513-2200-0080 PAD: 1615 STRAWBERRY AVE	497.75	960
ALSTON JESSIE M & HARRIS EDNA M & GORDON ANDREW ET AL 35-19-30-513-2200-0110 (HX) PAD: 1621 STRAWBERRY AVE	376.80	961
ELLZY LEO 35-19-30-513-2200-0160 PAD: 1701 W 16TH ST LOTS 16 & 17 BLK 22	726.29	962
ELLZY BEATRICE 35-19-30-513-2200-0180	70.69	963
MARTIN EDDIE & ALTAMEASE 35-19-30-513-2200-0250 PAD: 1706 MULBERRY AVE	454.37	964
ISAAC THEORODOR 35-19-30-513-2200-0270 PAD: 1710 MULBERRY AVE	69.70	965
ISSAC CORNELIA HEIRS 35-19-30-513-2200-0280	69.00	966
JACKSON ROBERT LIFE EST (JACKSON ROBERT JR) 35-19-30-513-2200-0290 PAD: 1716 MULBERRY AVE LOTS 29 + 30 BLK 22	302.42	967
*******DIXIE *******PB 2 PG 103	******** ********	
GIBSON BETTY & DAVIS JOYCE 35-19-30-514-0000-0140 PAD: DIXIE WAY	201.24	968
JACKSON GLORIA J D 35-19-30-514-0000-0150 PAD: 2150 HARRISON ST	1,619.59	969
GRANT ERNEST & DELORES 35-19-30-514-0000-0200 PAD: DIXIE WAY LOTS 20 + 21	375.88	970
ROBINSON ANTHONY D 35-19-30-514-0000-0360 (HX) PAD: 1502 ROOSEVELT AVE N 50 FT OF E 115 FT OF LOT 36	151.27	971
WATSON SHELLIE A 35-19-30-514-0000-036A PAD: 16TH & ROOSEVELT LOT 36 (LESS N 50 FT OF E ...	335.21	972
*******ACADEMY MANOR UNIT 01 *******PB 13 PG 93	******** ********	
MILLS VICTORIA 35-19-30-515-0000-0050 (HX) PAD: 108 ACADEMY AVE	304.42	973
SMITH MARY 35-19-30-515-0000-0080 PAD: 114 ACADEMY AVE LOT 8 & S 1/2 OF VACD ST ADJ ...	889.92	974
LONG LUCILLE 35-19-30-515-0000-0180 (HX) PAD: 134 ACADEMY AVE LOT 18 & S 1/2 OF VACD ST ...	214.28	975
WAGNER MARIA J 35-19-30-515-0000-0190 PAD: 146 ACADEMY AVE LOT 19 & S 1/2 OF VACD ST ...	1,120.40	976
JACKSON MONROE 35-19-30-515-0000-0220 (HX) PAD: 141 ACADEMY AVE	168.87	977
DIXON THERESA 35-19-30-515-0000-0240 (HX) PAD: 136 CARVER AVE	238.08	978
WILLIAMS ELIJAH & DALE E 35-19-30-515-0000-0250 (HX) PAD: 148 ACADEMY AVE	317.56	979
CARTER CHAS & ELLA MAE 35-19-30-515-0000-0300 (HX) PAD: 133 ACADEMY AVE	290.41	980
WADE ALICE M 35-19-30-515-0000-0310 (HX) PAD: 131 ACADEMY AVE	294.42	981
BUCKNER CASSANDRA 35-19-30-515-0000-0410 (HX) PAD: 111 ACADEMY AVE	255.97	982
PETERSON VIRDELL 120 BOB THOMAS CIR 35-19-30-515-0000-0570 (HX) PAD: 120 BOB THOMAS CIR	200.56	983
THOMPKINS HANDY & LIZZIE M 35-19-30-515-0000-0600 (HX) PAD: 126 BOB THOMAS CIR	792.14	984
BAUGH RUFUS JR & MELISSA 35-19-30-515-0000-0630	1,657.60	985

NAME - PARCEL NUMBER	TAXES DUE	SEQ. #
PAD: 131 BOB THOMAS CIR LOT 63 + BEG SWLY COR LOT 62 ...		
REDDING TYRONE 35-19-30-515-0000-0640 (HX) PAD: 127 BOB THOMAS CIR	423.37	986
VALLOT MICHAEL & GLORIA 35-19-30-515-0000-0710 (HX) PAD: 146 BOB THOMAS CIR	466.52	987
DIXON LEONARD 35-19-30-515-0000-0850 PAD: 160 BOB THOMAS CIR	1,246.30	988
MC NEAL VIVIAN D 35-19-30-515-0000-0870 (HX) PAD: 162 BOB THOMAS CIR	471.74	989
BARRINGTON YUUANA B 35-19-30-515-0000-0910 (HX) PAD: 166 BOB THOMAS CIR	432.38	990
SMITH MARY L 35-19-30-515-0000-0950 (HX) PAD: 159 BOB THOMAS CIR	340.12	991
WILLIAMS CATHLENE A 35-19-30-515-0000-0960 (HX) PAD: 157 BOB THOMAS CIR	648.76	992
CONYERS VIRGINIA MAE 35-19-30-515-0000-1030 (HX) PAD: 143 BOB THOMAS CIR	399.03	993
WELLON LOUISE 35-19-30-515-0000-1050 (HX) PAD: 139 BOB THOMAS CIR	561.12	994
*******WEST SANFORD REALTY CO *******SUBD *******PB 5 PG 96	******** ******** ********	
LA FAIR EUGENE 35-19-30-516-0000-00A0 PAD: ALEXANDER AVE N 154.08 FT OF S 304.08 FT ...	189.73	995
WILLIAMS EUGENE 35-19-30-516-0000-00A1 PAD: 1700 MC CARTHY ST N 78.83 FT OF E 107.5 FT OF ...	787.41	996
REDDING EDNA C/O ETHEL L PAIGE 35-19-30-516-0F00-0070 PAD: HAWKINS AVE LOTS 7 + 8 BLK F	142.58	997
DANIELS JAMES K & REGINA D 35-19-30-516-0100-0100 PAD: BLACKSTON AVE	71.64	998
*******LOCKHARTS SUBD *******PB 3 PG 70	******** ********	
JOHNSON ERIC L & JOHNSON CYLINDA D 35-19-30-517-0100-0010 PAD: STRICKLAND AVE LOTS 1 + 2 BLK 1	145.37	999
THOMAS RONALD & CELESTENE 35-19-30-517-0100-0030 (HX) PAD: 1805 STRICKLAND AVE	412.06	1,000
WASHINGTON WYNELL 35-19-30-517-0100-0040 (HX) PAD: 1809 STRICKLAND AVE	371.69	1,001
HUNTER OLIVIA G 35-19-30-517-0100-0050 PAD: 1811 STRICKLAND AVE	73.04	1,002
BAILEY WILLIE 35-19-30-517-0100-0090 PAD: W 18TH ST LOT 9 (LESS W 50 FT) BLK 1	91.89	1,003
YOUNGBLOOD VIVIAN M PER REP FOR EST OF JOHN W ANDERSON 35-19-30-517-0100-0100 PAD: 1802 SOUTHWEST RD THAT PT OF LOTS 10 11 + 12 ...	304.91	1,004
HERRING WILLIE M 35-19-30-517-0100-0150 PAD: 1904 SOUTHWEST RD	1,128.71	1,005
WILLIAMS DAN 35-19-30-517-0200-0180 PAD: 1822 STRICKLAND AVE	918.47	1,006
SPEED LARLES & MARGARET M 35-19-30-517-0200-0200 PAD: STRICKLAND AVE	73.04	1,007
SPEED LARLES & MARGARET M 35-19-30-517-0200-0210 PAD: STRICKLAND AVE	73.04	1,008
HARRIS HELEN 35-19-30-517-0300-0030 PAD: 1809 BLACKSTON AVE LOTS 3 & 4 & 1/2 OF VACD ...	680.80	1,009
JONES THEATTERESS & MERREA 35-19-30-517-0300-0130 (HX) PAD: 1800 JERRY AVE LOTS 13 & 14 & 1/2 OF VACD ...	614.07	1,010
HARRINGTON-PIETT BOBBI A 35-19-30-517-0300-0190 (HX) PAD: 1830 JERRY AVE LOT 19 & 1/2 OF VACD ALLEY ...	209.15	1,011
HARRIS HELEN O 35-19-30-517-0400-0030 PAD: MC CARTHY AVE LOTS 3 + 4 BLK 4	144.67	1,012
HOUSING & NEIGHORHOOD DEV SERVICES OF CENTRAL FLA INC 35-19-30-517-0400-0050 PAD: MC CARTHY AVE LOTS 5 + 6 BLK 4	75.83	1,013
KILLINGWORTH LEROY & SUSIE M 35-19-30-517-0400-0070 (HX) PAD: 1837 MC CARTHY AVE	182.55	1,014
MEYERS MERTIS 35-19-30-517-0400-0190 PAD: 1826 BLACKSTON AVE	73.04	1,015
SUTTON HOWARD & DORA HEIRS C/O VELMA WILLIAMS 35-19-30-517-0400-0220 PAD: 1830 BLACKSTON AVE LOTS 22 23 + 24 BLK 4	505.53	1,016
REDDEN ROSLYN 35-19-30-517-0500-0040 PAD: 1811 ALEXANDER AVE	431.34	1,017
DANIELS DOROTHY 35-19-30-517-0500-0070 (HX) PAD: 1817 ALEXANDER AVE LOTS 7 + 8 BLK 5	185.09	1,018
CARTER WILLIE J SR & MARY R 35-19-30-517-0500-0110 (HX) PAD: 2780 ALEXANDER AVE LOTS 11 + 12 BLK 5	633.99	1,019
JOHNSON KENNETH L 35-19-30-517-0500-0150 PAD: MC CARTHY AVE	73.04	1,020
CARTER WILLIE J & MARY 35-19-30-517-0500-0230 PAD: 1842 MC CARTHY AVE LOTS 23 + 24 BLK 5	143.27	1,021
LIVINGSTON WILL 35-19-30-517-0600-0050 PAD: 1821 HAWKINS AVE	510.54	1,022
SMITH ODUM HEIRS C/O CLINTO SMITH 35-19-30-517-0600-0090 PAD: HAWKINS AVE LOTS 9 + 10 BLK 6	145.37	1,024
GIBSON CORINE 35-19-30-517-0600-0110 (HX) PAD: 2810 W 20TH ST LOTS 11 + 12 BLK 6	277.19	1,024
JESS DIANNE L & JESS MURRAY 35-19-30-517-0600-0150 PAD: 1811 ALEXANDER AVE LOTS 15 + 16 BLK 6	145.37	1,025
GIBSON WILLIE J & JOHNSON PAULINE 35-19-30-517-0600-0210 PAD: ALEXANDER AVE LOTS 23 + 24 BLK 6	143.97	1,026

NAME - PARCEL NUMBER	TAXES DUE	SEQ. #
JESS DIANE 35-19-30-517-0700-0170 PAD: 1822 HAWKINS AVE	690.99	1,027
HALL BENJAMIN J & YVONNE F 35-19-30-517-0800-0010 PAD: 2090 W AIRPORT BLVD LOTS 1 + 2 BLK 8	331.43	1,028
GRANT EARNEST & DELORES 35-19-30-517-0800-0030 (HX) PAD: 2080 W AIRPORT BLVD	192.00	1,029
PETERSON CHRISTOPHER L & MADELYN E 35-19-30-517-0800-0130 PAD: 2012 HAWKINS AVE LOTS 13 + 14 BLK 8	641.83	1,030
KNIGHT MARY 35-19-30-517-0900-0130 PAD: ALEXANDER AVE	73.04	1,031
GREEN MALINDA HEIRS C/O MABLE BARNES 35-19-30-517-0900-0140 (HX) PAD: 2006 ALEXANDER AVE LOTS 14 + 15 + 16 BLK 9	183.95	1,032
ROGERS LILLIS & REYNOLDS ROBELL & TUCKER NOVIE L 35-19-30-517-0900-0190 PAD: 2024 ALEXANDER AVE W 1/2 OF LOT 19 BLK 9	49.35	1,033
CARR WILLIE HEIRS 35-19-30-517-0900-019A PAD: 2026 ALEXANDER AVE E 1/2 OF LOT 19 BLK 9	402.34	1,034
HARTSFIELD WILLIAM & CARRIE 35-19-30-517-0900-0200 (HX) PAD: 2028 ALEXANDER AVE	182.55	1,035
LAMAR CREASYE HEIRS C/O SHELDON LAMAR 35-19-30-517-0900-0220 PAD: ALEXANDER AVE	73.74	1,036
MERTHIE KEITH A 35-19-30-517-1000-0010 PAD: W 20TH ST LOTS 1 2 + 3 BLK 10	215.59	1,037
MERTHIE KEITH A 35-19-30-517-1000-0040 PAD: 2019 ALEXANDER AVE LOTS 4 + 5 BLK 10	583.05	1,038
LAFAIR ANNA B 35-19-30-517-1000-0180 PAD: MC CARTHY AVE	73.04	1,039
LA FAIR ANNA B 35-19-30-517-1000-0190 PAD: 2026 MC CARTHY AVE	73.04	1,040
MC CULLOUGH WILBERT H 35-19-30-517-1000-0200 PAD: 2024 MC CARTHY AVE	1,052.27	1,041
EVANS RICHARD L 35-19-30-517-1000-0230 PAD: 2800 W 22ND ST LOTS 23 + 24 BLK 10	522.51	1,042
WHACK LEE E & CAROLYN 35-19-30-517-1100-0190	72.34	1,043
REDDEN OSCAR JR & ROSLYN 35-19-30-517-1100-0200	72.34	1,044
REDDEN OSCAR JR & JOSLYN 35-19-30-517-1100-0210 PAD: BLACKSTON AVE	73.04	1,045
MORRIS BERNARD A & MORRIS GEORGE C 35-19-30-517-1200-0090 PAD: SOUTHWEST RD LOT 9 & PT VACD ALLEY BLK 12 ...	130.31	1,046
MORRIS BERNARD A & MORRIS GEORGE C 35-19-30-517-1200-0180 LOTS 18 & 19 & 20 BLK 12 ...	339.39	1,047
EVANS RICHARD L 35-19-30-517-1300-0010 PAD: 2681 W 22ND ST	855.29	1,048
SPENCER RICHARDO E 35-19-30-517-1300-0020 PAD: MC CARTHY AVE	73.04	1,049
WHACK ZENE & MATTHEWS MARION 35-19-30-517-1300-0060 PAD: 2225 MCCARTHY AVE	499.02	1,050
WHITAKER IVORY LEE 35-19-30-517-1300-0070 (HX) PAD: 2661 W 22ND ST	376.34	1,051
BROWN LUCILLE 35-19-30-517-1300-0130 PAD: 2210 SOUTHWEST RD	66.83	1,052
TUNER FRANK 35-19-30-517-1400-0010 PAD: 2201 ALEXANDER AVE	588.65	1,053
GRAMLIN CHARLES 35-19-30-517-1400-0020 PAD: ALEXANDER AVE	73.04	1,054
MENEFEE TAZZAREL J 35-19-30-517-1400-0030 PAD: ALEXANDER AVE LOTS 3 + 4 BLK 14	45.37	1,055
ANDERSON RAINEY HEIRS C/O ANNIE L ANDERSON 35-19-30-517-1400-0060 PAD: 2219 ALEXANDER AVE	83.20	1,056
WILLIAMS LORENZO & ANNIE V C/O ESTELLE S BROWN 35-19-30-517-1500-0010 PAD: HAWKINS AVE LOTS 1 + 2 BLK 15	46.07	1,057
JOHNSON HATTIE M & WILLIAMS WILLIAM J & HALL ELLA M ET AL 35-19-30-517-1500-0030 PAD: 2207 HAWKINS AVE	24.07	1,058
JOHNSON HATTIE M & WILLIAMS WILLIAM J & HALL ELLA M ET AL 35-19-30-517-1500-0040 PAD: 2207 HAWKINS AVE	751.65	1,059
BELL BLANCHE 35-19-30-517-1500-0050 PAD: 2211 HAWKINS AVE	711.22	1,060
HAYES CHARLES & HOLLIS XAVIER & HOLLIS TROYMAIN A ET AL 35-19-30-517-1600-0070 PAD: HAWKINS AVE	66.67	1,061
••••••••DAMERONS ADD ••••••••PB 3 PG 88	••••••••	
JENKINS WILLIE A & WILLIE L & CHARLIE & LEROY JENKINS 35-19-30-518-0100-0010 PAD: JERRY AVE LOTS 1 + 2 BLK 1	142.58	1,062
BROWN SHEILA E & WOOTEN ALZADA P HEIRS 35-19-30-518-0100-0030 PAD: JERRY AVE	72.34	1,063
HANOVER FINANCIAL RESOURCES INC 35-19-30-518-0100-0070 PAD: 1700 STRICKLAND AVE	445.55	1,064
DAVIS ESTHER C/O RICKEY DAVIS 35-19-30-518-0100-0100 PAD: STRICKLAND AVE	72.34	1,065
FRANCIS CHESTER & EMMA 35-19-30-518-0200-0030 (HX) PAD: 1703 STRICKLAND AVE	182.55	1,066
LAWSON MARY LIFE EST (LAWSON MAJOR) 35-19-30-518-0200-0040 (HX) PAD: 1705 STRICKLAND AVE	183.25	1,067
LAWSON MARY LIFE EST (LAWSON MAJOR) 35-19-30-518-0200-0050 PAD: STRICKLAND AVE N 1/2 OF LOT 5 BLK 2	28.84	1,068
SANDERS JACOB JR	212.12	1,069

NAME - PARCEL NUMBER	TAXES DUE	SEQ. #
C/O FRANCES WILLIAMS 35-19-30-518-0200-0090 PAD: DIXIE WAY LOTS 9 10 + 11 BLK 2		
SANDERS JACOB JR 35-19-30-518-0200-0120 PAD: 2470 W 18TH ST	441.83	1,070
HUMPHRIE CLARA C/O ALICE WILLIAMS 35-19-30-518-0400-0230	71.64	1,071
••••••••MAPLEWOOD ••••••••PB 4 PG 91	••••••••	
BERNOSKY WILLIAM R & ELLEN E 35-19-30-519-0000-0010 LOTS 1-4 ...	448.43	1,072
••••••••COUNTRY CLUB MANOR UNIT 1 ••••••••PB 11 PG 35	••••••••	
VAUGHN BRENDA S 35-19-30-520-0B00-0030 (HX) PAD: 105 COUNTRY CLUB DR	247.22	1,073
ADDISON CAROLYN A 35-19-30-520-0F00-0090 (HX) PAD: 113 COUNTRY CLUB CIR	291.78	1,074
HENDRICKS THOMAS & CORDONES LILLA CO-TRS 35-19-30-520-0F00-0180 PAD: 112 COUNTRY CLUB DR	885.81	1,075
OWENS DOUGLAS G & DARLENE B 35-19-30-520-0F00-0230 PAD: 102 ANDERSON CIR	960.42	1,076
••••••••COUNTRY CLUB MANOR UNIT 2 ••••••••PB 11 PG 100	••••••••	
NUESSLE AMY I & MARVIN 35-19-30-521-0A00-0050 (HX) PAD: 150 COUNTRY CLUB CIR	495.25	1,077
SHELTON STELLA C & SHELTON BETTY J TCAR 35-19-30-521-0A00-0070 (HX) PAD: 154 COUNTRY CLUB CIR	235.70	1,078
HAITH RANDEL W 35-19-30-521-0A00-0110 (HX) PAD: 162 COUNTRY CLUB CIR	219.64	1,079
WYNN ANTONIO B & LEOLA H 35-19-30-521-0A00-0140 (HX) PAD: 168 COUNTRY CLUB CIR	363.58	1,080
RAMOS RIHAB K 35-19-30-521-0B00-0270 (HX) PAD: 133 COUNTRY CLUB CIR	382.11	1,081
STEWART DELMA L 35-19-30-521-0C00-0070 (HX) PAD: 106 MAYROSE DR	401.84	1,082
CAPP MICHAEL G 35-19-30-521-0C00-0140 PAD: 137 COUNTRY CLUB DR	912.86	1,083
KENIS THERESA F 35-19-30-521-0D00-0020 (HX) PAD: 119 GARRISON DR	183.40	1,084
PLEMONS BARBARA A 35-19-30-521-0E00-0060 (HX) PAD: 135 GARRISON DR	553.30	1,085
LAW JAMES 35-19-30-521-0G00-0030 PAD: 101 MAYFAIR CIR	1,468.26	1,086
WASHINGTON MICHAEL 35-19-30-521-0G00-0090 PAD: 113 MAYFAIR CIR	943.16	1,087
BIEBER JAMES K & LINDA J 35-19-30-521-0G00-0150 (HX) PAD: 125 MAYFAIR CIR	387.33	1,088
••••••••COUNTRY CLUB MANOR UNIT 3 ••••••••PB 12 PGS 75 + 76	••••••••	
PAULINE JOE R & MARY E 35-19-30-522-0A00-0030 (HX) PAD: 121 HAYS DR	454.97	1,089
GRAYBILL DAVID & WILSON BETTY 35-19-30-522-0A00-0060 PAD: 127 HAYS DR	1,134.36	1,090
SESSIONS SUE 35-19-30-522-0D00-0100 PAD: 219 HAYS DR	1,109.86	1,091
ENGLISH CALVIN 35-19-30-522-0D00-0160 PAD: 218 BRADSHAW DR	1,562.02	1,092
JARRELL VINCENT 35-19-30-522-0E00-0030 PAD: 122 ANDERSON CIR	1,180.19	1,093
REISINGER CLARK TRUSTEE FBO 35-19-30-522-0E00-0050 PAD: 204 HAYS DR	1,135.18	1,094
ENGLISH CALVIN 35-19-30-522-0F00-0010 PAD: 112 ANDERSON CIR	1,138.73	1,095
WACHOVIA BANK 35-19-30-522-0F00-0200 PAD: 102 CLUB RD	951.25	1,096
DAVIS LARRY O & DAWN P 35-19-30-522-0H00-0080 (HX) PAD: 125 CLUB RD	309.17	1,097
••••••••ACADEMY MANOR UNIT 02 ••••••••PB 16 PG 24	••••••••	
LOWERY JAMES H & THERESA 35-19-30-523-0000-0010 (HX) PAD: 214 TUSKEGEE ST	432.22	1,098
CLARK BETTY R 35-19-30-523-0000-0030 (HX) PAD: 218 TUSKEGEE ST	816.59	1,099
BINGHAM HAROLD & MAMIE B 35-19-30-523-0000-0070 PAD: 217 TUSKEGEE ST	1,271.05	1,100
REDDING TYRONE 35-19-30-523-0000-0080 PAD: 119 TUSKEGEE ST	247.08	1,101
WHACK JOHN C & RUTH A 35-19-30-523-0000-0100 (HX) PAD: 223 TUSKEGEE ST	569.89	1,102
AUSTIN DEV & REALTY CORP 35-19-30-523-0000-0110 (HX) PAD: 146 CARVER AVE	472.59	1,103
HARRELL WILLARD J SR 35-19-30-523-0000-0210 (HX) PAD: 210 YALE DR	642.67	1,104
CAMPBELL REGINALD J & JOAN 35-19-30-523-0000-0370 (HX) PAD: 229 YALE DR	1,766.73	1,105
BELL TOMMY LEE & CHARLIE MAE 35-19-30-523-0000-0490 (HX) PAD: 203 YALE DR	143.57	1,106
MC CRAE EDDIE JR & JOSIE 35-19-30-523-0000-0530 (HX) PAD: 131 YALE DR	520.03	1,107
DAVIS SANDRA 35-19-30-523-0000-0570 (HX) PAD: 123 YALE DR	427.90	1,108
••••••••SANFORD COMMERCE PARK ••••••••PB 31 PG 67	••••••••	
GE SUPPLY LOGISTICS LLC 35-19-30-524-0000-0190 PAD: 109 COMMERCE WAY LOTS 19 & 20 (LESS W 14 FT ...	8,293.14	1,109
••••••••SOUTH SANFORD ••••••••PB 1 PG 94	••••••••	
WILLIAMS VALDEZA 35-19-30-5AJ-0B00-0160 PAD: 1307 W 13TH ST	250.09	1,110
PARKER BARBARA G & GIVENS GERALD 35-19-30-5AJ-0B00-0180 PAD: 1307 W 13TH ST LOTS 18 + 19 BLK B	2,301.38	1,111
REDDEN OSCAR JR & ROSLYN B 35-19-30-5AJ-0B00-0200 PAD: 1303 W 13TH ST	540.16	1,112
MC COY VERONICA K 35-19-30-5AJ-0B00-0210 PAD: W 13TH ST	1,056.87	1,113
LAMB HATTIE M HEIRS	92.53	1,114

NAME - PARCEL NUMBER	TAXES DUE	SEQ. #
C/O CHARLES MERRITT 35-19-30-5AJ-0B00-0280 PAD: 1105 W 13TH ST E 40 FT OF LOT 28 BLK B		
SPEARS WILLIAM B 35-19-30-5AJ-0B00-028A PAD: W 13TH ST W 10 FT OF LOT 28 BLK B	25.06	1,115
NOEL LOUIS E & EDWARDS DAISY 35-19-30-5AJ-0C00-0320 PAD: 1104 W 13TH PL	125.21	1,116
DAVISON RICHARD D 35-19-30-5AJ-0C00-0340 PAD: 1218 W 13TH PL W 1/2 OF LOT 33 + LOT 34 BLK C	466.48	1,117
SMITH FLOREITA HEIRS 35-19-30-5AJ-0C00-0350 PAD: 13TH PL	124.51	1,118
SMITH FLOREITA HEIRS 35-19-30-5AJ-0C00-0360 PAD: 13TH PL	134.72	1,119
HINTZ LYELL 35-19-30-5AJ-0C00-037A PAD: 1311 OLIVE AVE N 45 FT OF S 95 FT OF LOTS ...	87.19	1,120
WILSON HENRY ET AL 35-19-30-5AJ-0C00-0390 PAD: 1314 OLIVE AVE LOTS 39 + 40 BLK C	538.02	1,121
GIVENS GERALD L 35-19-30-5AJ-0C00-0410 PAD: 1310 W 13TH PL	124.51	1,122
WILLIAMS LOIS J & WILLIAMS VALDEZA 35-19-30-5AJ-0C00-0430 PAD: 1316 W 13TH PL	371.58	1,123
BACON EVANS J JR 35-19-30-5AJ-0D00-0460 PAD: 1308 W 14TH ST	979.91	1,124
FRANKLIN THELMA Z & FRANKLIN SYLVESTER JR 35-19-30-5AJ-0D00-0530 PAD: 1211 W 13TH PL	443.68	1,125
GILCHRIST GLORIA & GILCHRIST BILLY ET AL 35-19-30-5AJ-0D00-0540 (HX) PAD: 1209 W 13TH PL	260.48	1,126
BROWN FANNIE & BROWN EDWARD L 35-19-30-5AJ-0D00-0560 PAD: 1201 W 13TH ST	590.87	1,127
MITCHELL FANNIE C/O JAMES MC KNIGHT 35-19-30-5AJ-0D00-0570 PAD: SHEPHERD AVE N 104.45 FT OF LOT 57 BLK D	93.51	1,128
----------SEC 36 TWP 19 RNG 30----------		
GRIFFIN REBECCA L 36-19-30-300-0020-0000 (HX) PAD: 1317 ELM AVE	623.43	1,129
THOMAS IRA LIFE EST (JONES SANDRA C) 36-19-30-300-0310-0000 PAD: 1207 W 16TH ST	235.97	1,130
GUESS CHUCKY E 36-19-30-300-033A-0000 PAD: 1185 W 16TH ST	2,483.34	1,131
GUESS CHUCKY E 36-19-30-300-033B-0000 PAD: 1175 W 16TH ST	1,155.95	1,132
GUESS CHUCKY E 36-19-30-300-033D-0000 PAD: 1165 16TH ST W	1,312.79	1,133
CHURCH FIRST BORN CHURCH OF THE LIVING GOD INC 36-19-30-300-0420-0000 PAD: 1802 BELL AVE	2,048.50	1,134
STEVENS PAULINE 36-19-30-300-0430-0000 (HX) PAD: 1803 BELL AVE	502.89	1,135
REISINGER B TRUSTEE FBO 36-19-30-300-0460-0000 PAD: 608 W 20TH ST	924.60	1,136
CURRIE GEORGE W 36-19-30-300-064A-0000 PAD: 115 E 21ST ST	828.31	1,137
GUNTER EVELYN 36-19-30-300-066B-0000	151.40	1,138
••••••••WELLINGTONS ADD TO SANFORD ••••••••PB 1 PG 119	••••••••	
SCOTT ANNETTE 36-19-30-501-0000-0070 (HX) PAD: 1413 PARK AVE LOTS 7 + 8 WELLINGTONS ADD	1,273.14	1,139
HORNER ROBERT A 36-19-30-501-0000-0210 (HX) PAD: 1415 S OAK AVE	935.85	1,140
••••••••WHITE SUBD E J ••••••••PB 2 PG 48	••••••••	
MILLER GARY E & DONNA M 36-19-30-504-0200-0040 (HX) PAD: 406 15TH ST S 125 FT OF LOT 4 BLK 2 E J ...	1,558.38	1,141
WHITLEY WILLIAM J JR & WHITLEY ELIZABETH L TRUSTEE 36-19-30-504-0200-0050 PAD: W 14TH ST N 17.5 FT OF LOT 4 + ALL OF ...	1,891.06	1,142
••••••••SANFORD HEIGHTS ••••••••PB 2 PG 63	••••••••	
STADDEN ERNEST R & EVELYN E 36-19-30-506-0000-0250 (HX) PAD: 208 W 17TH ST LOT 25 + W 15 FT OF LOT 24	1,288.47	1,143
YOUNG JIM E 36-19-30-506-0000-0580 (HX) PAD: 220 W 18TH ST	938.68	1,144
WORTHINGTON CYNTHIA S 36-19-30-506-0000-0990 (HX) PAD: 404 W 19TH ST LOT 99 + E 7 1/2 FT OF LOT 100	235.74	1,145
SHAIFER CARL & CAROLE 36-19-30-506-0000-1100 PAD: 401 W 19TH ST LOTS 110 + 111	2,165.44	1,146
PICKENS DELORIS J 36-19-30-506-0000-1140 (HX) PAD: 221 W 19TH ST LOT 114 (LESS WLY 16 FT) + ...	567.50	1,147
PARKER LINDA K 36-19-30-506-0000-1260 (HX) PAD: 113 W 19TH ST	569.28	1,148
••••••••MARKHAMS PARK PROPERTY ••••••••PB 1 PG 79	••••••••	
BLACK WILLIAM F & BATTLES BEVERLY-JEAN M 36-19-30-508-0A01-0000 (HX) PAD: 1700 SANFORD AVE PT OF BLK A DESC AS BEG ...	751.53	1,149
HALL ELIZABETH 36-19-30-508-0A02-0000 PAD: 1702 SANFORD AVE PT OF BLK A DESC AS BEG ...	1,395.97	1,150
HALL ELIZABETH 36-19-30-508-0A03-0000 PAD: 1704 SANFORD AVE PT OF BLK A DESC AS BEG ...	1,404.85	1,151
••••••••MARKHAM PARK HEIGHTS ••••••••PB 1 PG 78	••••••••	
VAN LOOVEN JAMES O & JOSEPHINE 36-19-30-509-0F00-0010 PAD: E 18TH ST	179.34	1,152
VAN LOOVEN JAMES O & JOSEPHINE 36-19-30-509-0F00-0020 PAD: 300 E 18TH ST LOTS 2 & 3 BLK F ...	1,466.02	1,153

NAME - PARCEL NUMBER	TAXES DUE	SEQ. #
CHRISTENSEN WILLIAM R & KAREN 36-19-30-509-0H00-0060 PAD: 1812 PALMETTO AVE LOTS 6 + 7 BLK H	2,229.35	1,154
•••••••SPENCER HEIGHTS •••••••PB 3 PG 15	••••••••	
INGRANDO VINCENT M & JANICE E 36-19-30-510-0000-0030 PAD: 1905 PARK AVE LOT 3 (LESS W 5 FT)	1,086.05	1,155
INGRANDO VINCENT M & JANICE 36-19-30-510-0000-0040 PAD: 1907 PARK AVE LOTS 4 & 5 (LESS W 5 FT)	1,687.22	1,156
MC KINNEY ROBERT S & SHARON L 36-19-30-510-0000-0180 (HX) PAD: 1911 MAGNOLIA AVE LOT 18 + S 5 FT OF LOT 17	923.15	1,157
UMLAND JOHN T & LINDA J 36-19-30-510-0000-0230 PAD: 1922 PALMETTO AVE N 65 FT OF LOT 23	1,407.40	1,158
•••••••GARNERS ADD TO MARKHAM •••••••PARK HEIGHTS •••••••PB 1 PG 81	••••••••	
KINNEY FRANCES B LIFE EST (JOYCE K PITTS) 36-19-30-511-0K00-0100 (HX) PAD: 1912 SANFORD AVE LOTS 10 + 12 + S 1/2 OF VACD ...	1,020.26	1,159
FOSTER MICHAEL A 36-19-30-511-0K00-0130 (HX) PAD: 300 E 20TH ST	578.70	1,160
•••••••FRENCH PROPERTY SUBD OF •••••••PB 7 PG 10	••••••••	
ICE ENTERPRISES OF MID-FLORIDA INC 36-19-30-512-0000-0030 PAD: 700 W 13TH ST	2,207.37	1,161
•••••••SHERMANS PLAT •••••••DB 156 PG 61	••••••••	
BROWN ANDERSON L C/O A BROWN 36-19-30-513-0100-0000 E 100 FT OF TRACT 1 & S 1/2 ...	87.28	1,162
JONES VIVIAN & JONES VIVIAN O 36-19-30-513-0200-0000 (HX) PAD: 1404 LAKE AVE TRACT 2 A L SHERMANS PLAT ...	342.61	1,163
ODOM MARSHA 36-19-30-513-0600-0000 E 45 FT OF TRACT 6 A L ...	53.10	1,164
•••••••LEAVITTS SUBD W F •••••••PB 1 PG 27	••••••••	
HERRING BERTIS & HENRIETTA 36-19-30-514-0000-003B (HX) PAD: 1500 LAKE AVE SE 1/4 OF LOT 3 W F LEAVITTS ...	205.69	1,165
BEATTY HENRY HEIRS C/O BOBRIA ALEXANDER 36-19-30-514-0000-0090 PAD: 1614 LAKE AVE	391.91	1,166
WYNN EVELYN M 36-19-30-514-0000-0120 LOTS 12 + 13 W F LEAVITTS SUBD	352.29	1,167
LUCAS PATRICIA D 36-19-30-514-0000-018A PAD: 1011 W 16TH ST E 1/2 OF LOTS 18 & 19 ...	770.62	1,168
•••••••CHAPPELLS SUBD A D •••••••PB 1 PG 71	••••••••	
SMITH MARY 36-19-30-515-0G00-0010 PAD: 1006 W 13TH ST LOTS 1 + 2 BLK G A D ...	966.39	1,169
HALL JOHN A & LESSIE M 36-19-30-515-0G00-00C0 PAD: W 13TH ST W 50 FT OF E 150 FT OF N 165 ...	25.70	1,170
BURKE GERALDINE B 36-19-30-515-0G00-00G0 PAD: 1316 LAKE AVE N 40 FT OF S 100 FT OF E 100 ...	70.40	1,171
WYNN BEATRICE 36-19-30-515-0G00-00H0 PAD: 1318 LAKE AVE S 60 FT OF E 100 FT OF ...	332.51	1,172
BURKE GERALDINE 36-19-30-515-0G00-00I0 W 100 FT OF E 200 FT OF S ...	25.00	1,173
POITIER BARTHA C 36-19-30-515-0G00-0110 PAD: W 13TH ST	668.90	1,174
BUCKNER MAGGIE & BUCKNER MAGGIE L & BUCKNER MAGGIE M 36-19-30-515-0G00-0240 PAD: 1307 WILLIAMS AVE	802.28	1,175
BUIE KEVIN C & SMITH CHARLES & EDWARDS IVAN 36-19-30-515-0G00-0250	33.37	1,176
BUIE KEVIN C & SMITH CHARLES & EDWARDS IVAN 36-19-30-515-0G00-0260 PAD: W 13TH ST	1,377.44	1,177
JONES ARTHUR A HEIRS C/O CAROLYN B FOSTER 36-19-30-515-0G00-0310 PAD: 1314 WILLIAMS AVE LOTS 31 + 32 BLK G A D ...	172.47	1,178
WILLIAMS LEROY 36-19-30-515-0G00-0410 E 33 FT OF N 100 FT OF LOTS ...	18.83	1,179
WILLIAMS LEROY 36-19-30-515-0G00-041A W 36 FT OF E 69 FT OF N 100 ...	410.27	1,180
INTERDENOMINATIONAL MINISTERIAL ALLIANCE OF SEMINOLE CO 36-19-30-515-0G00-041B PAD: 1017 W 13TH ST W 31 FT OF N 100 FT OF LOTS ...	1,657.39	1,181
MORRIS DAN & MAGGIE 36-19-30-515-0J00-0480 PAD: 1508 WILLIAMS AVE LOTS 48 49 + 50 BLK J A D ...	1,099.85	1,182
WILLIAMS BERTHA HEIRS & HOPKINS MARGIE W ET AL 36-19-30-515-0J00-0510 (HX) PAD: 1010 W 16TH ST	180.95	1,183
COHEN RUTH ET AL C/O PAMELA EHRENKRANZ C/O ROSEMAN & COLIN 36-19-30-515-0K00-0560 PAD: 1515 BELL AVE LOTS 56 57 58 + 59 (LESS W ...	26.40	1,184
SMITH RAYMOND L & CHERRY L 36-19-30-515-0K00-056A (HX) PAD: 1515 BELL ST W 150 FT OF LOTS 56 & 57 BLK ...	1,038.18	1,185
BRELOVE EMMA 36-19-30-515-0K00-0630 PAD: 1405 BELL ST W 115 FT OF LOT 63 + N 20 FT ...	1,002.30	1,186
MATTHEWS MARION & ALICESTINE 36-19-30-515-0K00-0640 (HX) PAD: 1401 BELL AVE W 115 FT LOT 64 BLK F A D ...	80.61	1,187
FOSTER ARMETTA J 36-19-30-515-0K00-0650 PAD: 1120 W 14TH ST E 35 FT OF W 70 FT OF LOT 65 ...	716.31	1,188
J P F D INV CORP 36-19-30-515-0K00-065B PAD: 1112 W 14TH ST E 38 3/4 FT OF LOT 65 BLK K ...	50.58	1,189
WILLIAMS CHARLENE 36-19-30-515-0K00-065C PAD: 1114 W 14TH ST W 77 1/2 FT OF E 116 1/4 FT ...	246.52	1,190
•••••••GOLDEN GATES AMENDED PLAT •••••••PB 14 PG 11	••••••••	
HAGAN LAWRENCE 36-19-30-517-0000-0070 PAD: 1204 GOLDEN GATES CIR	722.42	1,191
NEWKIRK JOHN C & LULA M 36-19-30-517-0000-0080 (HX) PAD: 1207 GOLDEN GATE CIR	441.60	1,192
•••••••SAN SEM KNOLLS 1ST ADD •••••••PB 13 PG 65	••••••••	
GRANT MICHAEL & ARSIMIA 36-19-30-518-0100-0010 (HX) PAD: 1906 PATRICK PL	800.67	1,193
HARP MARIA D & DON B 36-19-30-518-0100-0030 PAD: 1902 PATRICK PL	1,058.01	1,194
WEST HOWARD P SR 36-19-30-518-0300-0030 (HX) PAD: 1901 MARSHALL AVE	351.21	1,195
•••••••PINEHURST •••••••PB 3 PG 71	••••••••	
MCGRATH WANDA D & PALO CARL E 36-19-30-520-0000-0420 PAD: 2018 CHASE AVE S 27 FT OF LOT 42 & ALL LOTS ...	2,183.15	1,196
CRUMITY ALICE J 36-19-30-520-0000-0590 (HX) PAD: 1910 LAKE AVE S 16 FT OF LOT 59 & ALL LOT ...	390.46	1,197
JACKSON DELORES 36-19-30-520-0000-0730 (HX) PAD: 1005 W 20TH ST	595.43	1,198
REISINGER INV PROPERTIES INC 36-19-30-520-0000-0740 PAD: 1001 W 20TH ST	651.46	1,199
WILLIAMS MICHAEL 36-19-30-520-0000-1010 PAD: 1804 CEDAR AVE LOT 101 + N 1/2 OF LOT 102	781.93	1,200
ROSENBLOOM DAVID APT F 36-19-30-520-0000-1210 (HX) PAD: 2023 S LAKE AVE LOT 121 + N 25.5 FT OF LOT 122	688.53	1,201
COFFMAN STEPHEN E & VIRGINIA 36-19-30-520-0000-1320 (HX) PAD: 2024 CEDAR AVE	499.88	1,202
ROUSE JOHN B JR 36-19-30-520-0000-1640 (HX) PAD: 2017 CEDAR AVE LOTS 164 + 165	306.78	1,203
STENSTROM PATRICK & LAURA L 36-19-30-520-0000-1920 PAD: 2043 HOLLY AVE LOTS 192 + 193	1,422.27	1,204
•••••••PINEHURST 1ST ADD •••••••PB 5 PG 79	••••••••	
DESAI MILAN & PRAGNA 36-19-30-521-0000-0400 PAD: 1800 FRENCH AVE LOTS 40 41 + 42 (LESS E 8 FT ...	3,522.44	1,205
•••••••BOYDS SUBD •••••••PB 1 PG 85	••••••••	
STAPLER HOPE & STAPLER SYDELL S &/OR STAPLER GAIL M 36-19-30-522-0000-0120 (HX) PAD: 2130 FRENCH AVE	276.48	1,206
STAPLER WALTER & STAPLER GAIL & STAPLER CAROLL W ET AL 36-19-30-522-0000-0230 PAD: 608 W 22ND ST LOTS 23 + 24	747.40	1,207
•••••••BONAVENTURE •••••••PB 5 PG 85	••••••••	
FEUERBACHER SUSAN G L & FEUERBACHER JAMES 36-19-30-523-0000-0370 PAD: 2200 FRENCH AVE LOTS 37 + 38 + 1/2 OF VACD ...	4,085.86	1,208
•••••••DREAMWOLD 3RD SEC •••••••PB 4 PG 70	••••••••	
LANDRESS MARTHA H HEIRS 36-19-30-524-0300-0110 PAD: 2400 MARSHALL AVE LOTS 11 12 13 + 14 BLK 3 3RD ...	789.66	1,209
BAUGH CARLTON L & BAUGH LEONICIA C 36-19-30-524-0400-0110 PAD: MARSHALL	78.36	1,210
WILLIAMS ANDERSON E & SUSAN 36-19-30-524-0500-0110 PAD: 2420 CHASE AVE	204.03	1,211
SALKEY DWIGHT & PHYLLIS 36-19-30-524-0500-0120 PAD: 2422 CHASE AVE LOT 12 & N 1/2 OF LOT 13 BLK ...	978.88	1,212
HARDMAN LEROY 36-19-30-524-0500-0130 PAD: CHASE AVE S 1/2 OF LOT 13 & ALL LOT 14 ...	296.43	1,213
PATTERSON SHARON R 36-19-30-524-0600-0090 PAD: 2400 CHASE AVE LOTS 9 TO 12 BLK 6 3RD SEC ...	2,754.76	1,214
DILLON ALBA 36-19-30-524-0700-0170 PAD: 2412 LAKE AVE	1,268.57	1,215
PLOUFFE CORRINE L 36-19-30-524-0800-0190 PAD: 1002 W 25TH ST LOTS 19 + 20 BLK 8 3RD SEC ...	1,248.26	1,216
NORCO PROPERITES INC 36-19-30-524-1000-0070 (HX) PAD: 2405 LAKE AVE N 47 FT OF LOT 7 & ALL LOT 8 ...	577.58	1,217
PERALTA RETHA 36-19-30-524-1000-0110 (HX) PAD: 901 W 24TH ST	307.38	1,218
DILLON PATRICIA A 36-19-30-524-1000-0120 (HX) PAD: 2402 CEDAR AVE	161.51	1,219
RICHARDS J KIRK & RICHARDS STORM & RICHARDS GLENN D 36-19-30-524-1200-0080 (HX) PAD: 2423 CEDAR AVE N 5 FT OF LOT 8 + ALL OF ...	731.65	1,220
WILLIAMS DONALD L 36-19-30-524-1300-0120 (HX) PAD: 2426 MAPLE AVE	909.83	1,221
LUCATERO MARIA & MUSICK JASON TCAR 36-19-30-524-1300-0130 PAD: 2428 MAPLE AVE	1,196.15	1,222
JONES JAMES 36-19-30-524-1300-0150 PAD: 2432 MAPLE AVE	1,398.53	1,223
JONES JAMES 36-19-30-524-1300-0160 PAD: 2438 MAPLE AVE S 1/2 OF LOT 16 BLK 13 ...	820.36	1,224
JONES JAMES 36-19-30-524-1300-016A PAD: 2436 S MAPLE AVE N 1/2 OF LOT 16 BLK 13 ...	820.36	1,225
•••••••SPURLINGS ADD TO SANFORD •••••••PB 2 PG 117	••••••••	
GILMARTIN EUGENE G & B M 36-19-30-526-0A00-0020 (HX) PAD: 2214 SANFORD AVE LOT 2 (LESS N 28 FT) + LOT 3 ...	733.18	1,226
•••••••EVANS TERRACE •••••••PB 3 PG 29	••••••••	
SCARBRO CURTIS W 36-19-30-529-0000-0090 (HX) PAD: 2010 MAGNOLIA AVE LOTS 9 & 10	1,840.12	1,227
HIGHET JOANNE C	167.17	1,228
36-19-30-529-0000-00A0 PAD: 20TH ST N 1/2 OF LOT A		
•••••••ORANGE PARK •••••••PB 3 PG 42	••••••••	
JONES FREDERICK E & LEONA M TRS FBO F E & L M JONES 36-19-30-532-0000-0030	196.65	1,229
JONES FREDERICK E & LEONA M TRS FBO F E & L M JONES 36-19-30-532-0000-0040 (HX) PAD: 2209 S OAK AVE LOTS 4 + 5	582.19	1,230
•••••••HIGHLAND PARK •••••••PB 4 PG 28	••••••••	
HICKORY POINT INDUSTRIES INC 36-19-30-534-0100-0010 PAD: FRENCH/20TH ST LOTS 1 2 + 3 (LESS W 8 FT) ...	804.23	1,231
DAVIS W STEVEN & JANICE P 36-19-30-534-0100-0060 PAD: 405 W 20TH ST LOTS 6 + 7 BLK 1	1,518.60	1,232
GREENE AIDEN J III 36-19-30-534-0100-0120 PAD: 2013 FRENCH AVE LOTS 12 + 13 (LESS W 8 FT) ...	2,875.64	1,233
MORIARTY JAMES D & CAROL E 36-19-30-534-0100-0140 PAD: 2017 S FRENCH AVE LOTS 14 & 15 (LESS W 8 FT) ...	2,213.89	1,234
PILOSA PETER 36-19-30-534-0100-0200 PAD: 2111 S FRENCH AVE LOTS 20 + 21 (LESS W 8 FT) ...	3,233.37	1,235
•••••••HIGHLAND PARK REPLAT OF •••••••BLK 10 •••••••PB 8 PG 70	••••••••	
RAY DEAN 36-19-30-535-0000-0050 PAD: 407 COLONIAL WAY	988.20	1,236
HAGE LINDA J 36-19-30-535-0000-0100 (HX) PAD: 2208 CORONADO CONCOURSE	526.22	1,237
•••••••BECKS ADD •••••••PB 3 PG 101	••••••••	
ANDERSON GEORGE B & CAROLYN J 36-19-30-538-0000-0360 (HX) PAD: 2430 LAUREL AVE LOT 36 + S 40 FT OF LOT 35	473.29	1,238
•••••••FRANKLIN TERRACE •••••••PB 3 PG 78	••••••••	
DEPPEN TROY F & CYNTHIA A 36-19-30-539-0000-0780 PAD: 2408 OAK AVE LOT 78 + N 30 FT OF LOT 79	1,002.05	1,239
WRIGHT LINDA C 36-19-30-539-0000-1040 (HX) PAD: 2419 LAUREL AVE LOT 104 + N 5 FT OF LOT 105	343.82	1,240
•••••••TEAGUES ADD •••••••PB 4 PG 2	••••••••	
PARK PLACE PLAZA 36-19-30-540-0000-0130 PAD: 2465 PARK AVE LOTS 13 + 14	1,801.82	1,241
PARK PLACE PLAZA 36-19-30-540-0000-0150 PAD: S PARK AVE LOTS 15 TO 18 & E 4 FT OF ...	14,613.36	1,242
•••••••PINE HEIGHTS •••••••PB 3 PG 51	••••••••	
STINECIPHER GRACE M 36-19-30-541-0000-0010 (HX) PAD: 2401 OAK AVE LOTS 1 + 2 + W 1/2 OF VACD ...	2,220.63	1,243
•••••••EDGEWOOD AMENDED PLAT OF •••••••PB 3 PG 61	••••••••	
DYKSTRA LAURA L 36-19-30-542-0000-0150 (HX) PAD: 2468 SANFORD AVE	247.31	1,244
MORRIS FRED B & ARGENTINA 36-19-30-542-0000-0160 PAD: 2470 SANFORD AVE	1,268.81	1,245
•••••••TWENTY WEST •••••••PB 16 PG 36	••••••••	
HARTSOE J CLAYTON & DOROTHY D 36-19-30-544-0000-0070 (HX) PAD: 2102 HARTWELL AVE	582.67	1,246
CRESPO LORIMEL 36-19-30-544-0000-0450 (HX) PAD: 2109 HARTWELL AVE	597.43	1,247
•••••••PARK AVE VILLAS •••••••ORB 969 PG 1346	••••••••	
WILSON PATRICIA A 36-19-30-545-0000-2306 (HX) PAD: 2306 S PARK AVE LOT 2306	243.29	1,248
•••••••COUNTRY CLUB MANOR •••••••CONDOMINIUM •••••••ORB 989 PG 1102	••••••••	
MARTIN JOHN J & JOSLIN ADELE 36-19-30-546-0000-8180 (HX) PAD: 818 W 25TH ST UNIT 818	102.81	1,249
RASO EDWARD C 36-19-30-546-0000-8260 PAD: 826 W 25TH ST UNIT 826	674.50	1,250
RASO EDWARD C 36-19-30-546-0000-8280 PAD: 828 W 25TH ST UNIT 828	674.50	1,251
----------SEC 20 TWP 19 RNG 31----------		
ENVIRONMENTAL LAND ACQUISITIONS INC 20-19-31-300-0010-0000	409.17	1,252
----------SEC 27 TWP 19 RNG 31----------		
PALM RANCH INC 27-19-31-300-0010-0000 PAD: 415 SR	25.69	1,253
•••••••INDIAN MOUND VILLAGE •••••••PB 5 PGS 24 + 25	••••••••	
VON BAMPUS RAY E & KELI S 27-19-31-501-0000-0140 (HX) PAD: 1151 STOWE DR PT OF LOTS 14 & 15 DESC AS ...	2,935.86	1,254
----------SEC 28 TWP 19 RNG 31----------		
BOOTH WILLIAM 28-19-31-300-004A-0000	61.71	1,255
BOOTH WILLIAM 28-19-31-300-004B-0000	52.28	1,256
BOOTH WILLIAM 28-19-31-300-004C-0000	35.33	1,257
NOURACHI DAVID & CHAE DARREN O & BAKER JULIE 28-19-31-300-0060-0000	62.41	1,258
NOURACHI DAVID & CHAE DARREN O & BAKER JULIE 28-19-31-300-006B-0000	22.37	1,259
SANFORD TRAILS DEV CORP INC 28-19-31-300-006C-0000	20.41	1,260
AINSWORTH WILLARD S SR & SUSANNA J 28-19-31-300-0090-0000 PAD: CELERY AVE	903.10	1,261
AINSWORTH WILLARD S SR & SUSANNA J 28-19-31-300-009B-0000	259.90	1,262
----------SEC 29 TWP 19 RNG 31----------		
HUTCHINS MARY C ET AL C/O MARY C HUTCHINS 29-19-31-300-001A-0000 PAD: CELERY AVE	48.02	1,263
HUTCHINS MARY C ET AL C/O MARY C HUTCHINS 29-19-31-300-001C-0000	11.83	1,264
MIZZELL BECKY	182.55	1,265

NAME - PARCEL NUMBER	TAXES DUE	SEQ. #
29-19-31-300-0180-0000 (HX)		
PAD: 2790 CELERY AVE		
SULLIVAN TYRAN SR &	158.48	1,266
LANSIQUIT JO ANNE		
29-19-31-300-022B-0000		
••••••••SANFORD TRAILS ESTATES	••••••••	
••••••••PB 45 PGS 12 & 13	••••••••	
WEATHERHOLT BRUCE A	643.53	1,267
29-19-31-5LK-0000-0020		
PAD: 1281 THOROUGHBRED TRL		
JONES ELMORE JR & CARLA R	643.53	1,268
29-19-31-5LK-0000-0040		
PAD: 1261 THOROUGHBRED TRL		
----------SEC 30 TWP 19 RNG 31----------		
HOOKS ROY & LILLIAN	142.21	1,269
30-19-31-300-0110-0000		
••••••••MARVANIA 2ND SEC	••••••••	
••••••••PB 5 PG 88	••••••••	
BROWN DEBRA P	338.43	1,270
30-19-31-501-0800-0110		
PAD: E 2ND ST		
LOTS 11 + 12 BLK 8 2ND SEC ...		
BROWN DEBRA P	337.73	1,271
30-19-31-501-0800-0130		
LOTS 13 + 14 BLK 8 2ND SEC ...		
BROWN DEBRA P	259.71	1,272
30-19-31-501-1000-0030		
PAD: CRESCENT BLVD		
LOTS 3 + 4 BLK 10 2ND SEC ...		
••••••••MARVANIA 1ST SEC	••••••••	
••••••••PB 4 PG 100	••••••••	
SCOTT BRUCE B & JANE S	1,464.82	1,273
30-19-31-502-0300-0370 (HX)		
PAD: 1706 E 2ND ST		
LOTS 37 + 38 BLK 3 1ST SEC ...		
••••••••MAYFAIR	••••••••	
••••••••PB 3 PGS 35 + 52	••••••••	
••••••••+ PB 5 PG 81	••••••••	
ROE LOIS S	52.26	1,274
30-19-31-504-0100-0090		
PAD: 103 N MELLONVILLE AVE		
LOT 9 (LESS N 48.86 FT) BLK 1		
COPPENS EDDY D	232.32	1,275
30-19-31-504-0500-0080		
PAD: N SUMMERLIN AVE		
ROE LOIS S	1,104.17	1,276
30-19-31-504-0600-0010 (HX)		
PAD: 101 S MELLONVILLE AVE		
N 36.15 FT OF LOT 1 + LOT A ...		
ROBISON RONALD	1,317.53	1,277
30-19-31-504-0700-0080 (HX)		
PAD: 1407 E 2ND ST		
LOTS 8 9 + 10 BLK 7		
ANDERSON THERESA G	1,738.14	1,278
30-19-31-504-0900-0030 (HX)		
PAD: 207 SUMMERLIN AVE		
LOTS 3 + 4 BLK 9		
••••••••MELLONVILLE	••••••••	
••••••••PB 1 PG 120	••••••••	
ROBETH ENTERPRISE	230.68	1,279
ATTN E ROGER ALILIN		
30-19-31-508-2200-0010		
PAD: MELLONVILLE AVE		
LOT 1 + N 1/2 OF ST ADJ ON S ...		
••••••••MUSSON + ABERCROMBIES SUBD	••••••••	
••••••••PB 3 PG 102	••••••••	
GRACE APOSTOLIC TEMPLE INC	81.39	1,280
30-19-31-512-0000-0050		
PAD: 623 E 2ND ST		
N 1/2 OF LOT 5		
TORRES ANITA M	830.18	1,281
30-19-31-512-0000-0060		
PAD: 620 E 3RD ST		
••••••••CHAPMAN + TUCKERS ADD	••••••••	
••••••••PB 1 PG 24	••••••••	
BUTLER ROBIN TRUSTEE	181.37	1,282
FBO		
30-19-31-515-0500-0010		
PAD: 301 SANFORD AVE		
BUTLER ROBIN TRUSTEE	90.55	1,283
FBO		
30-19-31-515-0500-0030		
PAD: SANFORD AVE		
ALLEN RUTH J &	1,471.97	1,284
JOHNSON THEODORE		
30-19-31-515-0700-001A (HX)		
PAD: 408 CYPRESS AVE		
LOT 1 (LESS W 97 FT) + N 1/2 ...		
JOHNSON K S HEIRS	528.98	1,285
C/O ELIZABETH ALLEN PAIGE		
30-19-31-515-0700-0020		
PAD: 412 CYPRESS AVE		
S 1/2 OF LOT 2 BLK 7		
BUTLER ROBIN TRUSTEE	476.82	1,286
FBO		
30-19-31-515-0800-0010		
PAD: SANFORD AVE		
LOTS 1 & 2 & 1/2 VACD ST ON ...		
CALDWELL FRANKLIN D & CALDWELL	510.49	1,287
CATHA J & MARSHALL ALLENE C		
30-19-31-515-0800-0030		
PAD: 419 E 3RD ST		
BUTLER ROBIN TRUSTEE	142.45	1,288
FBO		
30-19-31-515-0800-0040		
PAD: 304 CYPRESS AVE		
MELLS DAVID T &	846.10	1,289
MELLS JOHN M JR ET AL		
30-19-31-515-1700-0070 (HX)		
PAD: 319 CYPRESS AVE		
JOHNSON T J & LAURA	502.06	1,290
C/O ELIZABETH ALLEN PAIGE		
30-19-31-515-1800-0050		
PAD: 413 CYPRESS AVE		
S 52 FT OF LOT 5 BLK 18		
BELLAMY JANICE	522.76	1,291
30-19-31-515-1900-00C0 (HX)		
PAD: 613 E 3RD ST		
E 65 FT OF W 176 FT ...		
••••••••FAIRVIEW	••••••••	
••••••••PB 4 PG 71	••••••••	
FREDERICK CORRIE &	600.95	1,292
FREDERICK VANESSA M ET AL		
30-19-31-516-0100-0110 (HX)		
PAD: 419 S BAY AVE		
LOT 11 + S 5 FT OF LOT 10 ...		
WHITTAKER ROBERT L & LORRAINE	1,077.28	1,293
30-19-31-516-0100-0220		
PAD: 412 SAN CARLOS AVE		
LOTS 22 & 23 & N 5 FT OF LOT ...		
COTTON LINDA S &	376.42	1,294
ANDERSON WILLIE C		
30-19-31-516-0200-0240 (HX)		
PAD: 418 SAN MARCOS AVE		
LOT 23 + S 1/2 OF LOT 22 BLK 2		
CLEVELAND JIMMIE L & SALLIE M	11.16	1,295
30-19-31-516-0300-0010 (HX)		
PAD: 1303 E 4TH ST		
LOTS 1 & 2 (LESS W 52 FT) ...		
STEELY DAVID L	851.84	1,296
30-19-31-516-0300-012A		
PAD: 612 MELLONVILLE AVE		
NLY 50 FT OF LOT 12 + ALL ...		
••••••••FELLOWSHIP ADD	••••••••	
••••••••PB 8 PG 3	••••••••	
ADAMS BENJAMIN JR & TONI M	197.71	1,297
30-19-31-517-0B00-0100 (HX)		
PAD: 416 WILLOW AVE		
LOT 10 + 1/2 OF VACD ST ON S ...		
HOGAN DOROTHY M	223.85	1,298
30-19-31-517-0B00-0120 (HX)		
PAD: 412 WILLOW AVE		
PARKER PATRICIA	80.37	1,299
30-19-31-517-0B00-0170 (HX)		
PAD: 402 WILLOW AVE		
BOYNTON CHARLENE	177.04	1,300
30-19-31-517-0C00-0040 (HX)		
PAD: 411 WILLOW AVE		

NAME - PARCEL NUMBER	TAXES DUE	SEQ. #
LOT 4 & W 1/2 OF VACD ALLEY ...		
BLAKE DAN & BECKY	895.66	1,301
30-19-31-517-0C00-0050		
PAD: 413 WILLOW AVE		
LOT 5 & 1/2 OF VACD ST ON ...		
••••••••LONGS ADD	••••••••	
••••••••PB 3 PG 97	••••••••	
SMITH ESSIE G	238.65	1,302
30-19-31-518-0000-0030 (HX)		
PAD: 1133 E 7TH ST		
LOTS 3 4 + 5		
WILLINGHAM ALFRED J &	97.90	1,303
HILL VALERIE A		
30-19-31-518-0000-0100		
WILLIAMS CONNIE D	212.36	1,304
30-19-31-518-0000-0130 (HX)		
PAD: 1112 E 8th ST		
HILLIMAN GROUP INC	895.91	1,305
30-19-31-518-0000-0150		
PAD: 1108 E 8TH ST		
••••••••ELDORADO	••••••••	
••••••••PB 4 PG 29	••••••••	
GRAY JOHN N &	101.70	1,306
ROBINSON JOSETTA L		
30-19-31-521-0000-00A0		
HARRIS PATRICIA S	174.72	1,307
30-19-31-521-0100-0020 (HX)		
PAD: 1110 E 11TH ST		
KIRKLAND CHARLES R &	1,085.73	1,308
ACQUANETTA		
30-19-31-521-0100-0040		
PAD: 1114 E 11TH ST		
REDDEN OSCAR JR & ROSYLN C	950.94	1,309
30-19-31-521-0100-0080 (HX)		
PAD: 1010 MELLONVILLE AVE		
LOT 8 + N 18 FT OF LOT 9 BLK 1		
DIXON BESSIE	816.84	1,310
30-19-31-521-0100-0100 (HX)		
PAD: 1014 MELLONVILLE AVE		
LOTS 9 + 10 (LESS N 18 FT OF ...		
GRAVES JOHN L	2,089.50	1,311
30-19-31-521-0300-0170		
PAD: 1122 CELERY AVE		
LOTS 17 + 18 + BEG SE COR OF ...		
••••••••HOLDEN REAL ESTATE	••••••••	
••••••••COMPANYS ADD	••••••••	
••••••••PB 1 PG 89	••••••••	
WOODARD PATRICIA	272.01	1,312
30-19-31-522-0000-0070 (HX)		
PAD: 908 CELERY AVE		
E 1/4 OF LOTS 7 + 8		
FRYER KATHRYN	28.15	1,313
30-19-31-522-0000-007A (HX)		
PAD: 906 CELERY AVE		
W 1/2 OF E 1/2 OF LOTS 7 + 8		
WILLIAMS GARY & BETTY	104.00	1,314
30-19-31-522-0000-0100		
PAD: ORANGE AVE		
YOUNG LEE II &	265.50	1,315
YOUNG LEE III		
30-19-31-522-0000-0160 (HX)		
PAD: 1120 LOCUST AVE		
JOHNSON MARY G & GLOVER O	471.47	1,316
JOHNSON & PERMON J JOHNSON		
30-19-31-522-0000-0180		
PAD: 718 CELERY AVE		
WILLIAMSON CONNIE ET AL	109.26	1,317
C/O EDDIE J WILLIAMSON		
30-19-31-522-0000-0220		
PAD: HICKORY AVE		
HAROLD JUANITA G	734.49	1,318
30-19-31-522-0000-0280		
PAD: 1114 PINE AVE		
SOUTH INV PROP INC	573.74	1,319
30-19-31-522-0000-0340		
PAD: 1118 CYPRESS AVE		
VALLERY LLOYD A & KAY	601.39	1,320
30-19-31-522-0000-037A		
PAD: 402 CELERY AVE		
E 54.6 FT OF LOTS 37 + 38		
••••••••FORT MELLON 2ND SEC	••••••••	
••••••••PB 4 PG 48	••••••••	
BECKNER JORDON S & JOANN C	2,086.97	1,321
30-19-31-524-0000-0190 (HX)		
PAD: 434 SCOTT AVE		
LOT 19 & N 27 FT OF LOT 20 ...		
BECKNER JORDAN & JOANNE	322.58	1,322
30-19-31-524-0000-0200		
PAD: 436 SCOTT AVE		
S 27 FT OF LOT 20 & ALL LOT ...		
LEEDS LAUREL A	1,545.29	1,323
30-19-31-524-0000-0380 (HX)		
PAD: 433 S SCOTT AVE		
LOTS 38 + 39 2ND SEC FORT ...		
••••••••FORT MELLON	••••••••	
••••••••PB 3 PG 69	••••••••	
MC MILLAN ALBERT E	650.62	1,324
30-19-31-525-0000-0390 (HX)		
PAD: 1404 8TH ST		
LOTS 39 + 40		
••••••••MAYFAIR SEC 1ST ADD	••••••••	
••••••••PB 13 PG 69	••••••••	
WEATHERSPOON LEISA M	737.59	1,325
30-19-31-527-0000-0060 (HX)		
PAD: 903 SCOTT AVE		
WARREN ROBIE A	519.16	1,326
30-19-31-527-0000-0170 (HX)		
PAD: 1201 SCOTT AVE		
WALLACE QUINTIN T REV & ELGA	1,639.01	1,327
30-19-31-527-0000-0240 (HX)		
PAD: 1100 SCOTT AVE		
HARRIS CHARLES & GAIL	1,360.57	1,328
30-19-31-527-0000-0300 (HX)		
PAD: 904 SCOTT AVE		
BROWN BERNARD & DOROTHY S	1,015.65	1,329
30-19-31-527-0000-0320 (HX)		
PAD: 900 SCOTT AVE		
----------SEC 31 TWP 19 RNG 31----------		
••••••••BUENA VISTA ESTATES	••••••••	
••••••••PB 3 PGS 1 + 2	••••••••	
FOSSITT ROBNEY B & VALLETA T	976.47	1,330
31-19-31-501-0A00-0080 (HX)		
PAD: 1310 DOUGLAS ST		
S 40 FT OF LOT 8 + ALL LOT 9 ...		
JONES CHARLIE B & JUANITA D	1,541.41	1,331
31-19-31-501-0A00-0130 (HX)		
PAD: 1316 DOUGLAS ST		
LOTS 13 + 14 BLK A		
BORGENS CHRIS	829.27	1,332
31-19-31-501-0A00-0150		
PAD: 1322 DOUGLAS ST		
LOT 15 (LESS W 7 FT FOR ...		
REVANALES ROMEO	1,069.56	1,333
31-19-31-501-0A00-0250		
PAD: 1317 S MELLONVILLE AVE		
FAINTER DOROTHY S	954.94	1,334
31-19-31-501-0A00-0260		
PAD: 1315 S MELLONVILLE AVE		
LOTS 26 & 27 BLK A		
HARRINGTON KATIE	785.42	1,335
31-19-31-501-0B00-0170 (HX)		
PAD: 1347 ELLIOTT ST		
MITCHELL BERNARD D &	985.55	1,336
JACQUELINE J		
31-19-31-501-0B00-0190 (HX)		
PAD: 1327 DOUGLAS ST		
LOTS 19 20 & 21 BLK B		
DAVIS MARK S & A LYNN	899.01	1,337
31-19-31-501-0C00-0010		
PAD: 1401 ELLIOTT 1401 AVE		
LOTS 1 + 2 BLK C		
JENKINS LIVENIA	1,587.90	1,338
31-19-31-501-0C00-0070		
PAD: 1415 SUMMERLIN AVE		
LOTS 7 + 8 BLK C		
SHAMROCK FINANCIAL SERVICES	1,278.84	1,339
31-19-31-501-0C00-0100		

NAME - PARCEL NUMBER	TAXES DUE	SEQ. #
PAD: 1318 SUMMERLIN AVE		
LOT 10 + N 1/2 OF LOT 11 BLK C		
MAYS LORETA J C	86.00	1,340
31-19-31-501-0C00-0210 (HX)		
PAD: 1333 ELLIOTT ST		
LOT 21 + N 8 FT OF LOT 20 ...		
PEARSON ROBIN	759.76	1,341
31-19-31-501-0C00-0240 (HX)		
PAD: 1327 ELLIOTT ST		
SILVIA TAMMY M &	925.14	1,342
SILVIA JOHN P HEIRS		
31-19-31-501-0D00-0220		
PAD: 1509 SUMMERLIN AVE		
S 1/2 OF LOT 22 + N 35 FT OF ...		
WALKER ARTHUR I III	846.39	1,343
31-19-31-501-0D00-0230		
PAD: 1511 SUMMERLIN AVE		
S 15 FT OF LOT 23 + ALL LOT ...		
CLEMONS RICHARD S	817.87	1,344
31-19-31-501-0E00-0030		
PAD: 1505 ELLIOTT ST		
JUNE HENRY J & VERA D	823.88	1,345
31-19-31-501-0E00-0080 (HX)		
PAD: 1515 ELLIOTT ST		
LOT 8 (LESS N 12 FT) + ALL ...		
RAULERSON ALLEN	93.69	1,346
31-19-31-501-0E00-0190 (HX)		
PAD: 1502 SUMMERLIN AVE		
RYTHER RICHARD W	202.97	1,347
31-19-31-501-0F00-0040 (HX)		
PAD: 1509 DOUGLAS ST		
S 37 1/2 FT OF LOT 4 + N 1/2 ...		
RENE FREDERICK SR	138.35	1,348
31-19-31-501-0F00-0140 (HX)		
PAD: 1512 ELLIOTT ST		
VAN ALSTYNE RICHARD A JR &	1,621.72	1,349
SLATER KIMBERLY L		
31-19-31-501-0G00-0030		
PAD: 1511 MELLONVILLE AVE		
S 20 FT OF LOT 3 + ALL LOT 4 ...		
ADAMS EMILY C	808.97	1,350
31-19-31-501-0G00-0060 (HX)		
PAD: 1513 MELLONVILLE AVE		
S 20 FT OF LOT 5 + ALL LOTS ...		
••••••••HARDENS ADD	••••••••	
••••••••PB 7 PG 71	••••••••	
MILLER PRECIOUS &	695.91	1,351
CASH FREDDIE		
31-19-31-502-0000-0040		
PAD: 1751 1ST DR		
MADDEN THOMAS	83.34	1,352
31-19-31-502-0000-0120		
PAD: 1ST DR		
BLACK ROBERT & NORA	83.34	1,353
31-19-31-502-0000-0190		
PAD: 1ST DR		
BLACK ROBERT & NORA D	203.76	1,354
31-19-31-502-0000-0200 (HX)		
PAD: 1111 1ST DR		
WRIGHT JOHN JR &	529.36	1,355
WRIGHT MICHAEL D		
31-19-31-502-0000-0220		
PAD: 1107 1ST DR		
••••••••BEL-AIR SANFORD	••••••••	
••••••••PB 3 PG 79	••••••••	
GRAYSON WILLIE & MATTIE A	324.79	1,356
31-19-31-504-0100-0030 (HX)		
PAD: 1204 RANDOLPH ST		
E 14 FT OF LOT 3 + ALL LOT 4 ...		
CONDELLO JOE	1,148.49	1,357
31-19-31-504-0100-0140		
PAD: 1220 RANDOLPH ST		
E 2 FT OF LOT 14 + ALL LOT ...		
BRUCE HOMER S & SHIRLEY A	422.11	1,358
31-19-31-504-0200-0240 (HX)		
PAD: 1212 CRESCENT ST		
E 16 FT OF LOT 24 + ALL LOT ...		
BASS THERON &	1,537.03	1,359
RODRIGUEZ-BASS ELITH		
31-19-31-504-0200-0270		
PAD: 1218 CRESCENT ST		
E 32 FT OF LOT 27 + ALL LOT ...		
HOMEAMERICAN CREDIT INC	1,443.99	1,360
31-19-31-504-0300-0170		
PAD: 1203 CRESCENT ST		
LOT 17 BLK 3 BEL-AIR		
MOBLEY FREDDIE & LENORA C	601.08	1,361
31-19-31-504-0500-0160 (HX)		
PAD: 1816 SUMMERLIN AVE		
LOT 16 (LESS W 7 FT FOR ...		
CORBITT PHILLIP A	933.09	1,362
31-19-31-504-0500-0210		
PAD: 1906 SUMMERLIN AVE		
LOT 21 (LESS W 7 FT FOR ...		
HENLEY BRENDA L	162.07	1,363
31-19-31-504-0600-0030 (HX)		
PAD: 1805 SUMMERLIN AVE		
S 49 FT OF LOT 3 & N 4 FT OF ...		
CORBITT PHILLIP A	499.72	1,364
31-19-31-504-0600-0050		
PAD: 1809 SUMMERLIN AVE		
S 48 FT OF LOT 5 + N 5 FT OF ...		
CORBITT PHILLIP A &	656.57	1,365
CORBITT CHER C		
31-19-31-504-0600-0090		
PAD: 1817 S SUMMERLIN AVE		
S 46 FT OF LOT 9 + N 7 FT OF ...		
CORBITT PHILLIP A	812.89	1,366
31-19-31-504-0600-0100		
PAD: 1819 SUMMERLIN AVE		
S 43 FT OF LOT 10 + N 5 FT ...		
PAHON JEANNE P PER REP	36.89	1,367
ESTATE OF MARY STALLINGS		
31-19-31-504-0600-0120 (HX)		
PAD: 1901 SUMMERLIN AVE		
S 42 FT OF LOT 12 + N 6 FT ...		
BLAKE GALE C	146.56	1,368
31-19-31-504-0600-0190 (HX)		
PAD: 1915 SUMMERLIN AVE		
S 47 FT OF LOT 19 + N 6 FT ...		
CORBITT PHILLIP A	693.64	1,369
31-19-31-504-0600-0220		
PAD: 1921 SUMMERLIN AVE		
S 46 FT OF LOT 22 + N 2 FT ...		
SHEFFER JOHN D	833.78	1,370
31-19-31-504-0700-0110		
PAD: 1961 WASHINGTON AVE		
OLSON ROBBIE A	1,386.39	1,371
31-19-31-504-0700-0140		
PAD: 1404 E 20TH ST		
LOTS 14 + 15 BLK 7 BEL-AIR		
BUCK GEORGE H & HELEN E	157.87	1,372
31-19-31-504-0700-0160		
PAD: 1406 E 20TH ST		
BRANTLEY GENEVA E LIFE EST	500.74	1,373
(HINES DONITA L & JONN T)		
31-19-31-504-0700-0190 (HX)		
PAD: 1416 E 20TH ST		
LOTS 19 + 20 BLK 7 BEL-AIR		
FINE ANDREA	2,143.84	1,374
31-19-31-504-0800-0010 (HX)		
PAD: 2001 MELLONVILLE AVE		
LOTS 1 2 3 & 4 (LESS S 50 FT ...		
KIRK WILLIAM L	330.00	1,375
31-19-31-504-0900-0140		
LOTS 14 & 15 BLK 9 BEL-AIR		
SWEET HENRY &	633.76	1,376
SWEET HENRY JR		
31-19-31-504-0900-0240 (HX)		
PAD: 2014 JEFFERSON ST		
LOT 24 + N 1/2 OF ALLEY ADJ ...		
VIADERO CARIDAD G &	856.97	1,377
AFFORDABLE HOUSING AUTHORITY		
31-19-31-504-1100-0010		
PAD: 2001 ADAMS AVE		
LOT 1 + N 11 FT OF LOT 2 ...		
REDDING SAMUEL B & DEBORAH	618.97	1,378

NAME - PARCEL NUMBER	TAXES DUE	SEQ. #
31-19-31-504-1100-0130 (HX)		
PAD: 2004 SUMMERLIN AVE		
LOT 13 + N 10 FT OF LOT 14 ...		
MC MILLER ANN	246.41	1,379
31-19-31-504-1100-0160 (HX)		
PAD: 2010 SUMMERLIN AVE		
S 33 FT OF LOT 16 + N 30 FT ...		
HILL SARAH O OR	233.58	1,380
HILL F ROBERT		
31-19-31-504-1200-0140		
LOT 14 + N 30 FT OF LOT 15 ...		
*******SAN LANTA 3RD SEC	********	
*******PB 13 PG 75	********	
MARTIN MARC D	1,217.84	1,381
31-19-31-505-0000-0010		
PAD: 1311 LOCUST AVE		
WILLIAMS LINDA H	1,138.01	1,382
31-19-31-505-0000-0160 (HX)		
PAD: 830 N VALENCIA CT		
CHAMBERS BARBARA	599.37	1,383
31-19-31-505-0G00-0200 (HX)		
PAD: 1401 E VALENCIA CT		
FARNSWORTH ROBERT A &	524.74	1,384
MARYAN E		
31-19-31-505-0000-0530 (HX)		
PAD: 811 VALENCIA ST		
MERTHIE OSCAR III	653.63	1,385
31-19-31-505-0000-0900 (HX)		
PAD: 1412 MARA CT		
WARD ULYSSES S & SONIA	648.71	1,386
31-19-31-505-0000-1070 (HX)		
PAD: 820 VALENCIA ST		
DONALDSON ANTHONY L & TAMANDA	531.88	1,387
31-19-31-505-0000-1170 (HX)		
PAD: 1405 W VALENCIA CT		
RANSOM CATHY D	503.73	1,388
31-19-31-505-0000-1230 (HX)		
PAD: 817 N VALENCIA CT		
COOPER EMMA L	816.67	1,389
31-19-31-505-0000-1280 (HX)		
PAD: 1406 E VALENCIA CT		
*******CELERY AVE ADD	********	
*******PB 1 PGS 125 + 126	********	
DAVENPORT WESTBROOK L	2,754.27	1,390
31-19-31-506-0A00-0010		
LOTS 1 + 3 BLK A		
EMRICK MARCELLA M	1,512.99	1,391
31-19-31-506-0A00-0020		
LOTS 2 + 4 BLK A		
BLAKE DANIEL M	543.28	1,392
31-19-31-506-0A00-0150		
PAD: 1309 SANFORD AVE		
S 7 1/2 FT OF LOT 13 + ALL ...		
CARVER CAROLYN F & WILSON	809.11	1,393
LINDA & GRAHAM BETTY JO		
31-19-31-506-0B00-001A		
PAD: 511 CELERY AVE		
E 1/2 OF LOTS 1 + 3 BLK B		
SPERLONGA RAMONA M & TRZCINKA	77.90	1,394
DORIS & GARCIA LAURA ET AL		
31-19-31-506-0B00-0040		
N 1/2 OF LOT 4 BLK B		
DANIELS JOHN D TRUSTEE	1,394.11	1,395
FBO		
31-19-31-506-0C00-0010		
PAD: 601 CELERY AVE		
LOTS 1 + 3 BLK C		
DANIELS JOHN D TRUSTEE	125.63	1,396
FBO		
31-19-31-506-0C00-0050		
DANIELS JOHN D TRUSTEE	125.63	1,397
FBO		
31-19-31-506-0C00-0070		
WHITEHURST RICHARD E & ROBERTA	2,620.46	1,398
& GRIMSHAW GEORGE A & LINDA		
31-19-31-506-0C00-0100		
PAD: 1324 HICKORY AVE		
LOTS 10 12 & 14 BLK C		
*******SAN LANTA	********	
*******PB 3 PG 80	********	
GIVLER SHERMAN D JR	563.99	1,399
31-19-31-507-0500-0050 (HX)		
PAD: 405 E 14TH ST		
LOTS 5 + 6 BLK 5		
CHAGNON ALEX J & SUZANNE F	97.13	1,400
31-19-31-507-0600-0210		
PAD: PLUMOSA DR		
LOT 21 (LESS W 30 FT) BLK 6		
CHAGNON ALEX J & SUZANNE F	209.62	1,401
31-19-31-507-0600-0220		
PAD: PLUMOSA DR		
CHAGNON ALEXANDER J & SUZANNE	1,204.33	1,402
31-19-31-507-0600-0230 (HX)		
PAD: 538 PLUMOSA DR		
LOT 23 + W 5 FT OF LOT 24 ...		
ISOM HELEN E	1,389.57	1,403
31-19-31-507-0700-0050		
PAD: 1601 SANFORD AVE		
LOTS 5 & 6 & 7 (LESS N 10 FT ...		
SAVAGE TERRY V & VIVIAN A	1,242.29	1,404
31-19-31-507-0700-0150 (HX)		
PAD: 1516 VALENCIA ST		
LOTS 15 + 16 BLK 7		
COTRINO DEBORAH	1,138.74	1,405
31-19-31-507-0700-0230 (HX)		
PAD: 535 VALENCIA ST		
LOTS 23 + 24 + W 1/2 OF LOT ...		
BUTLER KIRK A &	1,591.31	1,406
BUTLER RACHAEL N		
31-19-31-507-0700-0290 (HX)		
PAD: 555 VALENCIA ST		
E 1/2 OF LOT 29 + ALL LOTS ...		
BRIDGES BERMAN	307.38	1,407
31-19-31-507-0800-0200 (HX)		
PAD: 536 VALENCIA ST		
E 1/2 OF LOT 20 + ALL LOT 21 ...		
*******SAN LANTA 2ND SEC	********	
*******PB 4 PGS 38 39 + 40	********	
ROSS JERRY B & VANGELINE M	527.67	1,408
31-19-31-508-1300-0090		
PAD: 448 ROSALIA DR		
KIZILAY CIGDEM	186.63	1,409
31-19-31-508-1700-0020		
PAD: ROSALIA DR		
MELLOTT MITCHELL H & TERRY L	875.42	1,410
31-19-31-508-2000-0180 (HX)		
PAD: 1812 MELLONVILLE AVE		
LOTS 18 + 19 BLK 20 2ND SEC ...		
*******ROSE COURT	********	
*******PB 3 PGS 3 4 + 5	********	
HURYASAR SELCUK	3,196.32	1,411
31-19-31-511-0000-0240		
PAD: 2015 SANFORD AVE		
*******MAGNOLIA HEIGHTS	********	
*******PB 5 PG 76	********	
EMRICK MARCELLA	445.24	1,412
31-19-31-512-0000-0440 (HX)		
PAD: 864 E 20TH ST		
W 1/2 OF LOT 44 + ALL LOT 45		
LITTON CLARICE L	497.79	1,413
31-19-31-512-0000-0930 (HX)		
PAD: 804 CATALINA DR		
LOTS 93-95		
*******PLAT OF SEC 31 TP 19S RGE	********	
*******31E	********	
*******PB 2 PG 8	********	
MARSDEN WILLIAM A & BOBBIE A H	3,793.38	1,414
31-19-31-516-0000-00A9		
PAD: 2312 MELLONVILLE AVE		
PT OF LOT A DESC AS BEG ...		
COLLEY BRIAN T & AMY G	12.80	1,415
31-19-31-516-0000-0A11		
S 205.38 FT OF LOT A W OF RY ...		
*******SOUTH PARK SANFORD	********	
*******PB 3 PG 62	********	
HAGAN JOHN T	1,391.81	1,416
31-19-31-517-0000-0120		
PAD: 2441 SANFORD AVE		

NAME - PARCEL NUMBER	TAXES DUE	SEQ. #
*******GARDENIA	********	
*******PB 5 PG 77	********	
LEE NELLIE G	1,767.58	1,417
31-19-31-518-0000-0100 (HX)		
PAD: 502 E 24TH PL		
LOTS 10 11 12 & 13 & E 1/2 ...		
MERIDAN WILLIAM	407.31	1,418
31-19-31-518-0000-0470 (HX)		
PAD: 2441 POINSETTA AVE		
S 1/2 OF LOT 47 + ALL LOT 48		
LAKRAJ AMARNAUTH & MOHINI	866.08	1,419
31-19-31-518-0000-0690		
PAD: PRINCETON & 25TH ST		
LOTS 69 70 71 + 72		
*******PHILLIPS TERRACE	********	
*******PB 8 PG 59	********	
HILLIMAN GROUP INC	1,037.58	1,420
31-19-31-519-0000-0370		
PAD: 2429 YALE AVE		
*******SANFO PARK	********	
*******PB 5 PG 62	********	
WILLIAMS ROBERT M	1,013.04	1,421
31-19-31-520-0000-0240		
PAD: 2486 ORANGE AVE		
BRIDGES BERMAN M	1,156.34	1,422
31-19-31-520-0000-0470		
PAD: 2414 WILLOW AVE		
S 1/2 OF LOT 47 + ALL LOT 49 ...		
LOUWSMA WESLEY J	1,058.22	1,423
31-19-31-520-0000-1010		
PAD: 2442 BAY AVE		
S 40 FT OF LOT 101 + N 15 FT ...		
INTERACTIVE SCIENCES INC	2,323.71	1,424
31-19-31-520-0000-1050		
PAD: 1100 BAY AVE		
LOT 105 (LESS N 20 FT) & ALL ...		
ROSIER STANLEY & PAMELA	2,747.49	1,425
31-19-31-520-0000-1560		
PAD: 2449 BAY AVE		
LOT 156 + S 10 FT OF LOT 154 ...		
KUTZ JANICE R	162.12	1,426
31-19-31-520-0000-1670		
PAD: MELLONVILLE AVE		
*******WASHINGTON OAKS SEC 1	********	
*******PB 16 PG 8	********	
BROWN JOYCE	606.24	1,427
31-19-31-521-0C00-0030 (HX)		
PAD: 111 MC KAY BLVD		
OLIVER DELORIS HEIRS	1,411.19	1,428
C/O ALBERT THOMPSON		
31-19-31-521-0C00-0050		
PAD: 115 MC KAY BLVD		
ROWE SHERYL D	684.64	1,429
31-19-31-521-0C00-0070 (HX)		
PAD: 119 MC KAY BLVD		
PARKER ANNA B	624.23	1,430
31-19-31-521-0E00-0020 (HX)		
PAD: 201 SCOTT DR		
DUHART KATISHA S	913.93	1,431
31-19-31-521-0F00-0040 (HX)		
PAD: 105 SCOTT DR		
TAYLOR SCOTT M	1,363.75	1,432
31-19-31-521-0F00-0060		
PAD: 203 TERRY LN		
WILLIAMS ROSE L	603.81	1,433
31-19-31-521-0F00-0180 (HX)		
PAD: 204 TERRY LN		
ANDERSON BESSIE LEE	593.42	1,434
31-19-31-521-0G00-0030 (HX)		
PAD: 104 MC KAY BLVD		
KELLY LOIS C	480.28	1,435
31-19-31-521-0G00-0070 (HX)		
PAD: 112 MC KAY BLVD		
CARTER EULACE P	488.41	1,436
31-19-31-521-0G00-0090 (HX)		
PAD: 116 MC KAY BLVD		
GAINERS HEULAH	540.11	1,437
31-19-31-521-0G00-0100 (HX)		
PAD: 118 MC KAY BLVD		
FERRELL BETTY J	538.32	1,438
31-19-31-521-0G00-0120 (HX)		
PAD: 143 SCOTT DR		
WALTON JEROME & EARLDEAN M	614.11	1,439
31-19-31-521-0G00-0280 (HX)		
PAD: 107 ELLEN PL		
HUNTER OSCAR L & SADIE B	551.28	1,440
31-19-31-521-0G00-0310 (HX)		
PAD: 116 SCOTT DR		
BENNETT WILLIE & SYLVIA	651.71	1,441
31-19-31-521-0G00-0330 (HX)		
PAD: 112 SCOTT DR		
CAMPBELL SUSSIE A & BOBBY	488.67	1,442
31-19-31-521-0H00-0070 (HX)		
PAD: 125 SCOTT DR		
BLACKSHEAR ANNIE L	618.15	1,443
31-19-31-521-0H00-0100 (HX)		
PAD: 117 SCOTT DR		
*******WYINNEWOOD	********	
*******PB 4 PGS 92 93 + 94	********	
LOPEZ WENCESLAO & JACQUELINE	525.15	1,444
31-19-31-524-0600-0020 (HX)		
PAD: 1327 FOREST DR		
E 26 FT OF LOT 2 + ALL LOT 3 ...		
RENFRO EFFIE B	636.42	1,445
31-19-31-524-0600-0090 (HX)		
PAD: 2409 ADAMS CT		
LOT 9 + N 20 FT OF LOT 10 ...		
ATKINSON DOUGLAS A JR &	450.38	1,446
MELISSA A		
31-19-31-524-1000-0010 (HX)		
PAD: 1501 FOREST DR		
LOT 1 + N 1/2 OF LOT 2 BLK 10		
GOULD CARMELA C &	131.12	1,447
PINTO VICTOR A JR		
31-19-31-524-1200-0020 (HX)		
PAD: 2403 STEVENS AVE		
S 1/3 OF LOT 2 + ALL LOT 3 + ...		
*******WASHINGTON OAKS SEC 2	********	
*******PB 16 PG 87	********	
WILLIAMS WILLIE B JR & MARY D	536.72	1,448
31-19-31-525-0A00-0080 (HX)		
PAD: 114 HUGHES AVE		
EUDELL SUZANNE J & JAMES H &	1,723.00	1,449
WILDS EUNICE D ET AL		
31-19-31-525-0B00-0120 (HX)		
PAD: 120 ANDERSON AVE		
BYRD PAMALIN D	526.14	1,450
31-19-31-525-0B00-0150 (HX)		
PAD: 121 HUGHES AVE		
WALTON MALACHI & ELLA J	690.19	1,451
31-19-31-525-0B00-0220 (HX)		
PAD: 107 HUGHES AVE		
JONES LAWRENCE E	567.49	1,452
31-19-31-525-0B00-0240 (HX)		
PAD: 103 HUGHES AVE		
O'NEAL VICTOR & PATTY	548.17	1,453
31-19-31-525-0C00-0120 (HX)		
PAD: 108 DREW AVE		
PARKER WAYNE R & BARBARA G	715.41	1,454
31-19-31-525-0C00-0150 (HX)		
PAD: 114 DREW AVE		
CONKLIN STEVEN	1,462.03	1,455
31-19-31-525-0C00-0190		
PAD: 122 DREW AVE		
PERRY GRETCHEN D	950.67	1,456
31-19-31-525-0C00-0230 (HX)		
PAD: 130 DREW AVE		
BELL JANET	840.74	1,457
31-19-31-525-0C00-0250 (HX)		
PAD: 134 DREW AVE		
MARTIN TONNIE L	1,031.64	1,458
31-19-31-525-0C00-0280 (HX)		
PAD: 135 LANGSTON DR		
DANTZLER LOVELL & ETHEL M	508.37	1,459
31-19-31-525-0C00-0440 (HX)		
PAD: 103 ANDERSON AVE		
HENLEY JOSEPH L & RUNELL	870.29	1,460
31-19-31-525-0J00-0110 (HX)		

NAME - PARCEL NUMBER	TAXES DUE	SEQ. #
PAD: 103 DREW AVE		
----------SEC 32 TWP 19 RNG 31----------		
ROSIER JACK A	399.20	1,461
32-19-31-300-003A-0000		
PAD: CELERY AVE		
LAKRAJ AMARNAUTH & MOHINI	2,376.68	1,462
32-19-31-300-0070-0000		
PAD: CELERY AVE		
SMITH BLANCHE E	2,576.03	1,463
32-19-31-300-0160-0000 (HX)		
PAD: 2251 E CELERY AVE		
WYMAN FIELDS FOUNDATION INC	2,290.88	1,464
32-19-31-300-023A-0000		
BAGLEY GEORGE	51.93	1,465
32-19-31-300-0320-0000		
PAD: GRANBY ST		
MADISON WILLIE B HEIRS	592.94	1,466
C/O HUBERT MADISON NPAR		
32-19-31-300-032C-0000		
PAD: 2191 GRANBY AVE		
TYSON GLADYS &	416.00	1,467
GLENN CHARLENE B		
32-19-31-300-0340-0000		
PAD: 2170 CHURCH ST		
FRISON RUTHA L	164.45	1,468
32-19-31-300-0360-0000 (HX)		
PAD: 2180 CHURCH ST		
OLIVER THEODORE R PER REP &	178.65	1,469
OLIVER PINKIE HEIRS		
32-19-31-300-0370-0000		
PAD: CHURCH ST		
CHURCH MORNING GLORY MISS	617.06	1,470
BAPTIST		
32-19-31-300-0380-0000		
PAD: E 21ST ST		
JONES CHARLIE HEIRS	487.35	1,471
C/O FREDDIE JONES		
32-19-31-300-0400-0000		
PAD: 2806 E 21ST ST		
MC GILL BELINDA	414.44	1,472
32-19-31-300-0430-0000 (HX)		
PAD: 2741 E 20TH ST		
HERRING GEORGE &	175.79	1,473
HERRING HENRY M		
32-19-31-300-047A-0000 (HX)		
PAD: 2901 E 20TH ST		
WILLIAMS VINCENT L	80.04	1,474
32-19-31-300-049A-0000		
PAD: DIXON AVE		
WILLIAMS JACQUELINE E	316.81	1,475
32-19-31-300-049B-0000 (HX)		
PAD: 2945 DIXON AVE		
DANIEL JOSEPH JR & WILLIE P	86.25	1,476
32-19-31-300-051B-0000		
PAD: SIPES AVE		
HILL MABLE & BERNICE MC KINNEY	336.78	1,477
& HARRY HILL & ET AL		
32-19-31-300-0540-0000 (HX)		
PAD: 2054 SIPES AVE		
COLEMAN ERMA H ET AL	1,010.44	1,478
C/O JOYCE HAYES		
32-19-31-300-0550-0000 (HX)		
PAD: 3020 E 21ST ST		
JACKSON DONELLA J	475.76	1,479
32-19-31-300-0590-0000		
PAD: 3021 E 21ST ST		
CAMBRIDGE GEORGE & SARAH MAE	446.68	1,480
32-19-31-300-0630-0000 (HX)		
PAD: 2156 SIPES AVE		
JOHNSON CHRISTINE	76.10	1,481
32-19-31-300-065B-0000		
PAD: SIPES AVE		
BAILEY MARIE A C/O	76.80	1,482
HAMPTON CORINE & A L		
32-19-31-300-065E-0000		
PAD: SIPES AVE		
HILLERY EMANUEL L &	731.89	1,483
HILLERY ANNIE R		
32-19-31-300-0660-0000		
PAD: 2160 SIPES AVE		
HAMPTON IDA MAE	196.43	1,484
32-19-31-300-0680-0000 (HX)		
PAD: 2164 SIPES AVE		
*******THOMAS ADD TO MIDWAY	********	
*******PB 7 PG 69	********	
WARREN FRANKIE M	570.75	1,485
32-19-31-501-0000-0010		
PAD: 1996 SIPES AVE		
LOTS 1 2 + 3		
CHISOLM BENJAMIN & GAIL R	449.42	1,486
32-19-31-501-0000-0040		
PAD: 1970 SIPES AVE		
CHISOLM BENJAMIN & GAIL R	372.04	1,487
32-19-31-501-0000-0050		
PAD: 1960 SIPES AVE		
ROBINSON MAGGIE	49.02	1,488
C/O RUTH ELLA HINES		
32-19-31-501-0000-0080		
PAD: SIPES AVE		
HONOR ROBIN A	172.10	1,489
32-19-31-501-0000-0090 (HX)		
PAD: 1940 SIPES AVE		
LOTS 9 + 10		
CONFIDENTIAL PER STATUTES	857.02	1,490
119.07(3)(I) CID# 246		
32-19-31-501-0000-0140 (HX)		
LOTS 14 + 15		
GRAMLING SHARON	95.25	1,491
32-19-31-501-0000-0160		
PAD: WATER ST		
LOTS 16 + 17		
JACKSON DOROTHY E	384.22	1,492
32-19-31-501-0000-0200		
PAD: WATER ST		
GRAMLIN CHARLES & MAUDE	592.51	1,493
32-19-31-501-0000-0210		
PAD: WATER ST		
LOTS 21 + 22		
DAVIS DAISY P HEIRS &	49.02	1,494
BANKS LIANNER		
32-19-31-501-0000-0230		
PAD: WATER ST		
DAVIS DAISY P HEIRS &	426.23	1,495
JACKSON DOROTHY H		
32-19-31-501-0000-0240 (HX)		
PAD: 1941 WATER ST		
THOMAS RUBY L &	197.83	1,496
WARREN FRANKIE		
32-19-31-501-0000-0290 (HX)		
PAD: WATER ST		
LOT 29 + E 1/2 OF LOT 30		
*******ROSELAND PARK	********	
*******PB 7 PG 51	********	
JACKSON ETHEL L HEIRS	59.83	1,497
32-19-31-502-0000-00A1		
PAD: 1167 1ST DR		
E 40 FT OF N 130 FT OF LOT A		
HAGAN LAWRENCE D	86.28	1,498
32-19-31-502-0000-00A5		
PAD: BURROWS LN		
S 125 FT OF E 71.9 FT OF LOT A		
GRANT JARVIS	65.00	1,499
32-19-31-502-0000-00A6		
PAD: BURROWS LN		
N 50 FT OF S 125 FT OF W 110 ...		
MORRIS GEORGE C &	68.52	1,500
MORRIS BERNARD A		
32-19-31-502-0000-00A9		
PAD: BURROWS LN		
E 50 FT OF W 160 FT OF S 125 ...		
HARDY LARRY D & LILLY RUTH	204.46	1,501
32-19-31-502-0000-00AA (HX)		
PAD: 1731 BURROWS LN		
N 50 FT OF S 275 FT OF W 120 ...		
BURROWS WALTER L & SYMONNETTE	131.90	1,502
LILLIAN B & FORBES IDELLA		
32-19-31-502-0000-00AD		

NAME - PARCEL NUMBER	TAXES DUE	SEQ. #
FT OF LOT A DESC AS W 120 FT ...		
DAVIS WANDA J 32-19-31-502-0000-0100 (HX) PAD: 1801 ROSEBERRY LN LOTS 10 11 + 12	246.90	1,503
COOKS JACQUELINE Y 32-19-31-502-0000-0130 (HX) PAD: 1813 ROSEBERRY LN	203.76	1,504
COLYER LULA & MARTIN WALTER 32-19-31-502-0000-0180 PAD: ROSEBERRY LN LOTS 18 + 19	133.62	1,505
CLEVELAND ETHEL L HEIRS C/O JUOHNEATTA L WILLIAMS 32-19-31-502-0000-0200 PAD: 1700 ROSSEBERRY LN	436.02	1,506
CLEVELAND ETHEL L HEIRS & LEWIS LEOLA TC50 32-19-31-502-0000-0210 PAD: 1ST DR	74.15	1,507
FENUKA HENRIETTA & WILLIAMS EMILY M ET AL 32-19-31-502-0000-0230 (HX) PAD: 1738 ROSEBERRY LN LOTS 23 24 25 + 26	1,177.85	1,508
JOHNSON EDDIE L & DOROTHY R 32-19-31-502-0000-0310 PAD: 1950 2ND DR	994.62	1,509
HENRY LUVINA 32-19-31-502-0000-0380 PAD: 1955 2ND DR	69.38	1,510
VICTORY DELIVERANCE CENTER INC 32-19-31-502-0000-0390 PAD: 1925 2ND DR LOTS 39 + 40	45.24	1,511
MARTIN VIRGIE C 32-19-31-502-0000-0410 (HX) PAD: 1821 BURROWS LN LOTS 41 + 42	405.84	1,512
•••••••ROSELAND PARKS 1ST ADD	••••••••	
•••••••PB 7 PG 66	••••••••	
ASHLEY ANGELA 32-19-31-503-0000-0010 (HX) PAD: 1883 ROSEBERRY LN ALL LOT 1 & NLY 20 FT OF LOT 2	385.58	1,513
HENDERSON HAROLD 32-19-31-503-0000-0050 PAD: ROSEBERRY LN LOTS 5 + 6	150.84	1,514
CHURCH GREGGS CHAPEL AME 32-19-31-503-0000-0070 PAD: HUGHEY AVE	23.32	1,515
CHURCH AFRICAN METHODIST EPISCOPAL 32-19-31-503-0000-0090 PAD: HUGHEY AVE	70.08	1,516
BRYANT JOE & ANNER HEIRS C/O CORA BROWN 32-19-31-503-0000-0110 PAD: 1945 3RD DR LOTS 11 + 12	138.95	1,517
WILLIAMS CONNIE E 32-19-31-503-0000-0200 PAD: 1955 HUGHEY AVE LOTS 20 + 21	155.16	1,518
SMITH STANLEY 32-19-31-503-0000-0220 (HX) PAD: 2005 BURROWS LN	436.85	1,519
SMITH VINCENT L 32-19-31-503-0000-0240 PAD: BURROWS LN	66.19	1,520
HAYES DELOIS & RANDY 32-19-31-503-0000-0270 PAD: SOUTH ST	70.49	1,521
SMITH ANNA T 32-19-31-503-0000-0[illegible] PAD: SOUTH ST	66.19	1,522
THOMAS ANNIE BELL 32-19-31-503-0000-0360 (HX) PAD: 1980 SOUTH ST	185.94	1,523
•••••••STEVENS ADD TO MIDWAY	••••••••	
•••••••PB 7 PG 38	••••••••	
WILLIAMS RUTH 32-19-31-505-0A00-0020 PAD: CRAWFORD DR	77.24	1,524
WHITE ANNIE MAE 32-19-31-505-0A00-0100 (HX) PAD: 2520 CRAWFORD DR LOT 10 (LESS N 117.5 FT) BLK ...	338.15	1,525
DENMARK SYLVESTER & MARGARET 32-19-31-505-0A00-0110 (HX) PAD: 2510 CRAWFORD DR LOT 11 (LESS N 117.5 FT) BLK ...	352.04	1,526
ASHE BEATRICE 32-19-31-505-0A00-0120 (HX) PAD: 2500 CRAWFORD DR LOT 12 (LESS N 117.5 FT) BLK ...	384.99	1,527
LONG JAMES JR 32-19-31-505-0A00-0160 PAD: CRAWFORD DR	91.13	1,528
REDDICK MAE J & WILLIE L 32-19-31-505-0A00-0170 PAD: CRAWFORD DR	58.40	1,529
HARRIS VERA M 32-19-31-505-0A00-0190 PAD: CRAWFORD DR	77.24	1,530
REDDICK MAY JEAN & WILLIE 32-19-31-505-0A00-0200 PAD: CRAWFORD DR N 1/2 OF LOT 20 & N 1/2 OF ...	153.08	1,531
GIBBS FANNIE M & CHARLES 32-19-31-505-0A00-0220 PAD: CRAWFORD DR N 1/2 OF LOTS 22 & 23 BLK A ...	115.38	1,532
REDDICK WILLIE L & MAE J 32-19-31-505-0A00-022A PAD: 2430 CRAWFORD DR S 1/2 OF LOTS 22 & 23 BLK A ...	475.77	1,533
MOORE WILLIE J 32-19-31-505-0B00-0050 PAD: CRAWFORD DR	78.65	1,534
MOORE WILLIE J 32-19-31-505-0B00-0060 (HX) PAD: 2561 CRAWFORD DR	323.88	1,535
MOORE WILLIE J 32-19-31-505-0B00-0070 PAD: CRAWFORD DR	78.65	1,536
[illegible] & SANDRA 32-19-31-505-0B00-0110 PAD: 2511 CRAWFORD DR	698.93	1,537
DAVIS TURNER & DAVIS WHITLEY JR HEIRS TC50 32-19-31-505-0B00-0250 PAD: [illegible] BRISSON AVE	372.61	1,538
[illegible] LIFE EST [illegible] 32-19-31-505-0B00-026A (HX) PAD: [illegible] BRISSON AVE LOT 26 (LESS N 80 FT) BLK B ...	1,450.19	1,539
[illegible] 32-19-31-505-0B00-027A PAD: BYRD AVE [illegible] FT OF LOT ...	38.36	1,540
ROBINSON FANNIE HEIRS C/O [illegible] 32-19-31-505-0B00-0390 (HX) PAD: [illegible] BYRD AVE	430.78	1,541
ROBINSON JAMES F & B J C/O [illegible] MITCHELL 32-19-31-505-0B00-0400 PAD: BYRD AVE LOTS 40 + 41 BLK B A B ...	156.60	1,542
[illegible] [illegible] [illegible] [illegible]	79.35	1,543
PETTY LUCILLE P O BOX 3046 32-19-31-505-0B00-0440 (HX) PAD: 2540 BYRD AVE	395.35	1,544
BYRD HATTIE M & BYRD EULETHA L 32-19-31-505-0B00-0500 (HX) PAD: 2370 GRANBY ST	301.44	1,545
MARTIN JAMES JR 32-19-31-505-0C00-0060 PAD: BYRD AVE LOT 6 (LESS NLY 160 FT) + ...	67.09	1,546
MARTIN ELDORA (LIFE INT) HEIRS 32-19-31-505-0C00-0070 PAD: 2540 BYRD AVE LOTS 7 (LESS NLY 160 FT) + ...	87.11	1,547
MARTIN CHARLIE 32-19-31-505-0C00-007A (HX) PAD: 2541 BYRD AVE NLY 160 FT OF LOT 7 BLK C A ...	517.89	1,548
BYRD JOYCE & RALPH 32-19-31-505-0C00-0160 PAD: BYRD AVE LOTS 16 + 17 BLK C A B ...	68.16	1,549
BUCKNER MARY D 32-19-31-505-0C00-0200 PAD: BYRD AVE	47.32	1,550
HUMPHRIES ROBIN & QUEWANNCOII 32-19-31-505-0C00-0210 (HX) PAD: 2431 BYRD AVE	182.73	1,551
LYONS GARFIELD 32-19-31-505-0C00-0500 PAD: 2590 E 46 SR LOT 50 (LESS N 110 FT) BLK C ...	476.23	1,552
•••••••DIXIE TERRACE	••••••••	
•••••••PB 8 PG 53	••••••••	
LUSTER MICHAEL 32-19-31-506-0A00-0050 PAD: 2031 BRISSON AVE	803.37	1,553
MITCHELL ALTONIA S 32-19-31-506-0A00-0060 PAD: BRISSON	54.63	1,554
WILLIAMS WILLIE & JEANNETTE 32-19-31-506-0A00-0240 (HX) PAD: 2411 E 20TH ST	178.62	1,555
BLAKE JOHNNIE & SYLVIA 32-19-31-506-0B00-004A PAD: BRISSON AVE N 1/2 OF LOT 4 BLK B	29.05	1,556
MOORE EASTER 32-19-31-506-0B00-0090 PAD: 2189 BRISSON AVE LOTS 9 + 10 BLK B	542.54	1,557
MOORE EASTER 32-19-31-506-0B00-0160 PAD: DIXIE AVE	54.63	1,558
THORNE MARGARET & ERNEST 32-19-31-506-0C00-0090 PAD: N DIXIE AVE	75.62	1,559
THORNE MARGARET & ERNEST 32-19-31-506-0C00-0100 (HX) PAD: 2075 N DIXIE AVE	233.80	1,560
BAKER ANNIE J R 32-19-31-506-0D00-0080 (HX) PAD: 2161 DIXIE AVE	196.43	1,561
•••••••DIXIE TERRACE 1ST ADD	••••••••	
•••••••PB 10 PG 29	••••••••	
STRINGER THEORY & DEBORAH R 32-19-31-507-0F00-0030 PAD: HURSTON AVE LOTS 3 + 4 BLK F	107.84	1,562
REDDICK BETTY J 32-19-31-507-0F00-0080 (HX) PAD: 2080 HURSTON AVE LOT 8 + N 25 FT OF LOTS 9 + ...	319.22	1,563
WILLIS FANNIE H 32-19-31-507-0G00-0010 (HX) PAD: 2445 E 20TH ST LOT 1 + W 1/2 OF LOT 2 + N ...	286.08	1,564
HAMPTON ROSALYN J 32-19-31-507-0G00-0050 (HX) PAD: 2465 E 20TH ST	483.43	1,565
DAVIS ELTON HEIRS C/O REGINA JACKSON 32-19-31-507-0G00-0130 (HX) PAD: 2070 HENRI AVE	455.74	1,566
DAVIS ELTON HEIRS 32-19-31-507-0G00-0140 PAD: HENRI AVE	54.63	1,567
JONES RONALD W & JAN A 32-19-31-507-0H00-0010 (HX) PAD: 2501 E 20TH ST LOTS 1 2 & 3 BLK H	165.35	1,568
BRITTON DARRYL 32-19-31-507-0H00-0070 PAD: HENRI AVE	54.63	1,569
BRITTON DARRYL & TERRY 32-19-31-507-0H00-0080 (HX) PAD: 2061 HENRI AVE LOTS 8 & 9 BLK H ...	211.86	1,570
BURLEY EMMA J 32-19-31-507-0I00-0060 (HX) PAD: 2455 E 21ST ST LOT 6 + E 25 FT OF LOT 5 BLK I	323.32	1,571
SHUBERT CONSTR CO 32-19-31-507-0I00-0100 PAD: E 21ST ST	54.63	1,572
MCGRIFF WILLIE B & JOHNSON MOZELL & ADAMS MINNIE L 32-19-31-507-0I00-0150 (HX) PAD: 2531 E 21ST ST LOT 15 + E 17 FT OF LOT 14 + ...	269.59	1,573
•••••••THOMAS 2ND ADD TO MIDWAY	••••••••	
•••••••PB 11 PG 97	••••••••	
MITCHELL CLEVELAND M & GAYLAR 32-19-31-508-0000-0050 PAD: JACK CT	71.39	1,574
JACKOSN LISA & WILLIAMS WILLIE L 32-19-31-508-0000-0060 PAD: 2031 JACK CT	411.57	1,575
WILLIAMS ROSA LEE HEIRS & JACKSON LISA 32-19-31-508-0000-0070 PAD: JACK CT	72.66	1,576
MC GILL BELINDA 32-19-31-508-0000-0100 PAD: E 20TH ST	78.15	1,577
•••••••DIXON SUBD REVISED PLAT	••••••••	
•••••••PB 10 PG 30	••••••••	
WILLIAMS CURTIS & EMILY 32-19-31-509-0000-0040 (HX) PAD: 2911 E 20TH ST LOTS 4 + 5 REVISED PLAT OF ...	251.78	1,578
LIGHTBOURNE LUVENIA H 32-19-31-509-0000-0100 PAD: 2970 DIXON AVE	227.50	1,579
•••••••DIXON SUBD 1ST ADD	••••••••	
•••••••PB 11 PG 31	••••••••	
HARDY SHERYL A M & GREGORY K 32-19-31-511-0000-0030 (HX) PAD: 2965 DIXON AVE LOTS 3 + 4	186.26	1,580
•••••••VEINOS ADD TO MIDWAY	••••••••	
•••••••PB 7 PG 67	••••••••	
HILLERY HERBERT L 32-19-31-512-0000-0110 PAD: CENTER ST	57.74	1,581
HILLERY HERBERT L 32-19-31-512-0000-0120 PAD: 2163 CENTER ST	853.07	1,582
HINSON DELIAH 32-19-31-512-0000-0140 (HX) PAD: 2185 CENTER ST LOTS 14 + 15	235.60	1,583
•••••••MIDWAY	••••••••	
•••••••PB 1 PG 41	••••••••	
LITTLES JOSIE & LITTLES CYNTHIA 32-19-31-513-0000-0010 PAD: 2221 GRANBY ST LOTS 1 + 2	851.92	1,584
HILLERY STANLEY D 32-19-31-513-0000-0110 PAD: CHURCH ST	44.18	1,585
HILLERY STANLEY D 32-19-31-513-0000-0230 (HX) PAD: 2231 CHURCH ST	160.99	1,586
HILLERY STANLEY D & JACQUELINE 32-19-31-513-0000-0240 PAD: CHURCH ST	44.18	1,587
RANDALL SYLVESTER JR & CLAUDIA 32-19-31-513-0000-0350 (HX) PAD: 2240 CENTER ST	178.82	1,588
CHURCH MT OLIVE AME OF MIDWAY 32-19-31-513-0000-0390 PAD: 2750 MIDWAY AVE E 1/2 OF LOTS 39 + 40	107.82	1,589
MORRIS OSCAR SR TRUSTEE 32-19-31-513-0000-0560 PAD: RANDALL ST LOTS 56 57 & 58 ...	64.65	1,590
LYONS TINA & AMBERS LEE B TC50 32-19-31-513-0000-0650 PAD: RANDALL ST LOTS 65 + 66	87.65	1,591
SCHMITT EVA A 32-19-31-513-0000-0720 PAD: WATER ST LOTS 72 + 73	86.95	1,592
J P F D INV CORP 32-19-31-513-0000-0820 PAD: 2241 WATER ST LOTS 82 + 83	86.95	1,593
HILLERY EMANUEL L 32-19-31-513-0000-0840 PAD: WATER ST LOTS 84 + 85	86.95	1,594
BURKE MOSES JR 32-19-31-513-0000-0860 PAD: WATER ST LOTS 86 + 87	86.95	1,595
COLE VERNETTE 32-19-31-513-0000-0880 PAD: WATER ST	44.18	1,596
HOWARD ROBERTA OR JACKSON MARYANN OR COLE FREDERICK 32-19-31-513-0000-0890 (HX) PAD: 2281 WATER ST LOTS 89 & 90 ...	194.36	1,597
WHITFIELD L M OR GOFF ROBERT C 32-19-31-513-0000-0920 PAD: SIPES AVE	44.88	1,598
CHESTNUT CATHERINE 32-19-31-513-0000-0930 PAD: SIPES AVE	44.18	1,599
CHAMBERS ROBERT & EVANS DOROTHY 32-19-31-513-0000-0960 PAD: SIPES AVE	44.88	1,600
GORDON JOHNNY C SR & HARRIET 32-19-31-513-0000-0970 PAD: SIPES AVE	75.84	1,601
GORDON JOHNNY C SR & HARRIET 32-19-31-513-0000-0980 PAD: SIPES AVE	44.18	1,602
HILLERY EMANUEL L 32-19-31-513-0000-0990 PAD: SIPES AVE	44.18	1,603
HILLERY EMANUEL L 32-19-31-513-0000-1000 PAD: SIPES AVE	44.18	1,604
GRANSBY LAND TRUST FBO 32-19-31-513-0000-1080 PAD: GRANBY ST	44.88	1,605
GRANSBY LAND TRUST FBO 32-19-31-513-0000-1090 PAD: GRANDY ST	44.88	1,606
HILLERY R T & TARA G 32-19-31-513-0000-1100 PAD: GRANDY ST	44.18	1,607
ALEXANDER REGINO JR & ALEXANDER FREDERICK A 32-19-31-513-0000-1230 PAD: 2321 CHURCH LOT 124=2339 LOTS 123 & 124	699.30	1,608
FORD DORA C/O MAIEKA STEPHENS 32-19-31-513-0000-1340 PAD: CENTER ST	44.88	1,609
CARPENTER ANGELA L 32-19-31-513-0000-1400 PAD: 2380 CENTER ST	349.90	1,610
THOMPKINS HANDY & LIZZIE MAE 32-19-31-513-0000-1440 PAD: 2331 CENTER ST	627.40	1,611
RIGGINS G W 32-19-31-513-0000-1470 PAD: 2361 CENTER ST	313.24	1,612
CARPENTER ANGELA 32-19-31-513-0000-1480 (HX) PAD: 2371 CENTER ST LOTS 148 149 & 150 ...	388.87	1,613
BLOCKER EARNEST HEIRS C/O DR SUSIE B S ROBINSON 32-19-31-513-0000-1510 PAD: 2851 MIDWAY 2300 RANDALL LOTS 151 + 152	1,640.23	1,614
DAVIS JOSIE M 32-19-31-513-0000-1630 PAD: 2331 RANDALL ST LOTS 163 164 + 165	845.57	1,615
ALEXANDER CHANDLER & BYRD EULETHA 32-19-31-513-0000-1700 PAD: MAIN ST	44.88	1,616
HILLERY BEN II 32-19-31-513-0000-1750 PAD: 2340 WATER ST	417.24	1,617
JOHNSON CHRISTINE F & FRAZIER ROBERT H 32-19-31-513-0000-1760 PAD: 2350 WATER ST	348.94	1,618
COTTON LURLEN & DAVIS JOE N JR & DAVIS JAMES E ET AL JTS 32-19-31-513-0000-1840 PAD: 2341 WATER ST LOTS 184 + 185	87.65	1,619
HILLERY JESSIE M 32-19-31-513-0000-1860 PAD: 2351 WATER ST	340.04	1,620
HILLERY JESSIE M 32-19-31-513-0000-1870 PAD: WATER ST	44.18	1,621
HILLERY JESSIE M & BENJAMIN JR 32-19-31-513-0000-1880 (HX) PAD: 2371 WATER ST	192.96	1,622
GOFF ROBERT OR WHITFIELD L M 32-19-31-513-0000-1890 PAD: WATER ST	44.88	1,623
HILLERY EMANUEL 32-19-31-513-0000-1900 PAD: 3000 KINGS RD	224.63	1,624
HILLERY CHARLIE HEIRS C/O HILLERY PHYLLIS 32-19-31-513-0000-1990 PAD: 2360 SIPES AVE LOTS 199 & 200 ...	546.34	1,625

NAME - PARCEL NUMBER	TAXES DUE	SEQ. #
MARTIN LONNIE JR & MARTIN EDITH M 32-19-31-513-0000-2040 (HX) PAD: 2421 GRANBY ST	179.52	1,626
BLAKE RONALD L & KATRINA A 32-19-31-513-0000-2050 (HX) PAD: 2431 GRANBY ST	160.99	1,627
LYONS GARFIELD 32-19-31-513-0000-2060 (HX) PAD: 2441 GRANBY ST LOTS 206 + 207	221.19	1,628
CHURCH MORNING GLORY MISSIONARY BAPTIST 32-19-31-513-0000-2090 PAD: 2600 E 46 SR LOTS 209 + 210	24.33	1,629
HILLERY SHAWN L 32-19-31-513-0000-2130 PAD: CHURCH ST	44.18	1,630
HILLERY SHAWN L 32-19-31-513-0000-2140 PAD: 2430 CHURCH ST	448.17	1,631
BENNETT WILLIE J & SYLVIA T 32-19-31-513-0000-2190 PAD: 2480 CHURCH ST	311.35	1,632
EVANS ANDREW & BLAKE JUNIOR & LYONS GARFIELD ET AL TRS 32-19-31-513-0000-2200 PAD: CHURCH ST	44.88	1,633
WALKER ISIAH HEIRS 32-19-31-513-0000-2210 PAD: CHURCH ST LOTS 221 + 222	86.95	1,634
WALKER ALFREDA & WALKER ERIC 32-19-31-513-0000-2230 (HX) PAD: 2421 CHURCH ST	193.66	1,635
SCURRY RUBY J & SCURRY HERBERT L & MC GOWN ANNETTE 32-19-31-513-0000-2310 PAD: CENTER ST	44.88	1,636
GIPSON LILLIAN R & GIPSON HENRY C 32-19-31-513-0000-2400 PAD: CENTER ST	44.88	1,637
CHARLTON ELIZABETH R 32-19-31-513-0000-2410 PAD: 2401 CENTER ST	44.18	1,638
WILLIAMS LIZZIE M 32-19-31-513-0000-2470 (HX) PAD: 2461 CENTER ST	192.96	1,639
ELLZY LEO 32-19-31-513-0000-2480 PAD: E 46 SR LOTS 248 249 + 250	129.02	1,640
RANDALL GUSSIE MAE 32-19-31-513-0000 2520 (HX) PAD: 2410 RANDALL ST	192.96	1,641
LEE GLORIA P PERSONAL REP FOR EST OF PERCY H LEE 32-19-31-513-0000-2570 PAD: 2460 RANDALL ST	407.20	1,642
SCURRY RUBY J & SCURRY HERBERT L & MC GOWN ANNETTE 32-19-31-513-0000-2590 PAD: 2480 RANDALL ST	44.88	1,643
EVANS ALZADA & ANDREW 32-19-31-513-0000-2650 (HX) PAD: 2441 RANDALL ST LOTS 265 + 266	418.55	1,644
WILLIAMS EMMA C/O EMMA J YOUNG 32-19-31-513-0000-2730 PAD: WATER ST	44.88	1,645
HILLERY EMANUEL L 32-19-31-513-0000-2760 PAD: WATER ST	44.18	1,646
HILLERY EMANUEL L 32-19-31-513-0000 2770 PAD: WATER ST	44.18	1,647
STRINGER QUEEN V 32-19-31-513-0000-2780 (HX) PAD: 2460 WATER ST	192.96	1,648
OLIVER HENRY HEIRS C/O MARY OLIVER 32-19-31-513-0000-2850 PAD: 2431 WATER ST	381.30	1,649
BENDER AUDREY 32-19-31-513-0000-2870 (HX) PAD: 2461 WATER ST	313.72	1,650
BENDER AUDREY 32-19-31-513-0000-2880 PAD: WATER ST	44.18	1,651
ROBINSON ROSALEE 32-19-31-513-0000-2950 PAD: 2450 SIPES AVE	427.39	1,652
RIVERA LUISA ' 32-19-31-513-0000-2970 PAD: 2470 SIPES AVE	383.44	1,653
STRINGER THEORY & DEBORAH R 32-19-31-513-0000-2980 PAD: 2480 SIPES AVE LOTS 298 & 299	461.09	1,654
----------SEC 33 TWP 19 RNG 31----------		
BOYKINS CHARLIE L SR & RUBY L 33-19-31-300-040A-0000 (HX) PAD: 3450 GARBO JACK LN	203.37	1,655
CHRISTIAN RUFUS & RODA C 33-19-31-300-041B-0000 (HX) PAD: 2070 MUDDY LN	282.27	1,656
ROBINSON ELOISE R 33-19-31-300-041H-0000 (HX) PAD: 3360 GARBO JACK LN	259.19	1,657
ANDERSON REGINALD D & VICTORIA APT 202 33-19-31-300-044B-0000 PAD: HUGHEY ST	85.72	1,658
JENKINS MINUS 33-19-31-300-044F-0000 PAD: HUGHEY ST	58.58	1,659
JENKINS TOMMY L JR 33-19-31-300-044G-0000 PAD: HUGHEY ST	66.41	1,660
FOSSITT LARRIE & SELENE 33-19-31-300-0520-0000 PAD: HUGHEY ST	103.41	1,661
RAWLS ADA M 33-19-31-300-0570-0000	56.96	1,662
RAWLS ADA 33-19-31-300-057A-0000	14.54	1,663
SANDERS LAKEITHA & BURKE ULYSSES 33-19-31-300-0600-0000 (HX) PAD: 3320 LINCOLN ST	193.66	1,664
COLE VERNETTE 33-19-31-300-0680-0000 PAD: 2041 SIPES AVE	414.75	1,665
LANIER SEBRON & VIRENA 33-19-31-300-071A-0000 (HX) PAD: 2059 SIPES AVE	196.43	1,666
HAGGINS MAGGIE 33-19-31-300-0730-0000 PAD: LINCOLN ST	56.15	1,667
SINGLETON LAZETT W & WILLIAMS THEODORE JR 33-19-31-300-0830-0000 PAD: LINCOLN ST	71.53	1,668
HARRIS GAIL D & DENNIS LAWSON C & WILLIAMS LE LOIS D ET AL 33-19-31-300-083A-0000 PAD: 3330 MAIN ST	1,241.37	1,669
DE SHAY PATRICIA A & DENNIS LAWSON C 33-19-31-300-083B-0000 PAD: 3338 MAIN ST	94.49	1,670
WILLIAMS THEODORE JR 33-19-31-300-083D-0000 (HX) PAD: 3425 LINCOLN ST	321.25	1,671
JOHNSON THELMA J LIFE EST (JONES ANDREW L & MARY L) 33-19-31-300-0860-0000 PAD: 3520 MAIN ST	440.32	1,672
JONES HERBERT HEIRS & FLOYD HENRY A TC50 33-19-31-300-0900-0000 PAD: MAIN ST	61.01	1,673
WILLIAMS BERTHA P 33-19-31-300-091A-0000 (HX) PAD: 2161 SIPES AVE	185.21	1,674
NATHAN INGRID B & EDNA BURTON 33-19-31-300-0930-0000 PAD: MAIN ST	219.11	1,675
MC GILL LILLIE M 33-19-31-300-0950-0000 PAD: MAIN ST	110.26	1,676
LOWERY REGINALD B SR 33-19-31-300-0960-0000 PAD: 3301 MAIN ST	704.70	1,677
SMITH DEBORAH E & HOWELL RICHARD L 33-19-31-300-0980-0000 PAD: 3345 MAIN ST	1,396.16	1,678
WASHINGTON LUDY HEIRS C/O TINA Y EUDELL 33-19-31-300-1050-0000 (HX) PAD: 3621 WASHINGTON ST	344.81	1,679
MOORE EDNA & WASHINGTON BARBARA 33-19-31-300-1070-0000 (HX) PAD: 3651 WASHINGTON ST	221.43	1,680
ROSIER HENRY & MURIEL C/O JAMES H ROSIER 33-19-31-300-1080-0000 PAD: WASHINGTON ST	447.79	1,681
PERRY WILLIAM 33-19-31-300-1090-0000 PAD: WASHINGTON ST	64.61	1,682
PERRY MATTIE HEIRS ET AL C/O JOHNNIE L WILLIAMS 33-19-31-300-1100-0000 PAD: 3705 WASHINGTON ST	426.03	1,683
EUDELL CARL & PATRICIA 33-19-31-300-1120-0000 PAD: WASHINGTON ST	12.52	1,684
COLE VERNETTE 33-19-31-300-1130-0000 PAD: 2306 BEARDALL AVE	1,008.57	1,685
EUDELL JANNIE 33-19-31-300-1170-0000 PAD: 3716 EUDELL DR	474.34	1,686
FLORIDA STEAM SERV CO INC 33-19-31-300-1240-0000 PAD: BEARDALL AVE	1,354.67	1,687
GREEN ROOSEVELT & GREEN EMORY 33-19-31-300-1250-0000 PAD: BEARDALL AVE	359.91	1,688
GREEN ROOSEVELT 33-19-31-300-125B-0000 PAD: 2450 BEARDALL AVE	1,386.92	1,689
GREEN ROOSEVELT 33-19-31-300-125C-0000 PAD: BEARDALL AVE	262.46	1,690
WHITES SITE DEV INC 33-19-31-300-1360-0000 PAD: 4000 NYAHWHITE CV	20,012.34	1,691
•••••••MERIWETHERS SURVEY F T •••••••DB 139 PG 499	••••••••	
HILLERY CASSANDRA R & LONNIE 33-19-31-502-0000-0040 (HX) PAD: 1985 SIPES AVE	215.21	1,692
JACKSON BERTHA R J 33-19-31-502-0000-0060 (HX) PAD: 1991 SIPES AVE	196.43	1,693
LIVINGSTON LINDA B 33-19-31-502-0000-0070 (HX) PAD: 2011 RUT ST	196.43	1,694
JOHNSON BARBARA B & CALLAHAN RUTH M 33-19-31-502-0000-0160	54.63	1,695
•••••••MORGANS ADD TO CANAAN •••••••PB 8 PG 4	••••••••	
JONES ANDREW L & MARY L 33-19-31-504-0000-0020 (HX) PAD: 3410 LINCOLN ST LOTS 2 3 + 4	622.41	1,696
KONIG INGER OR GOFF ROBERT C 33-19-31-504-0000-0050 PAD: LINCOLN ST	69.99	1,697
•••••••WOODRUFFS SUBD SETH •••••••PB 3 PG 56	••••••••	
CHURCH NEW BETHEL AME 33-19-31-505-0000-0010 PAD: 3571 MAIN ST	196.43	1,698
JAMES GUS C/O JAMES ROBINSON 33-19-31-505-0000-0020 PAD: MAIN ST 1/2 INTEREST IN LOT 2 SETH ...	45.17	1,699
JOHNSON SONJA F 33-19-31-505-0000-0070 PAD: 3505 MAIN ST LOTS 7 + 8 SETH WOODRUFFS SUBD	100.04	1,700
•••••••CANAAN •••••••PB 1 PG 103	••••••••	
BROWN SAMMY L 33-19-31-506-0100-0010 (HX) PAD: 2090 BEARDALL AVE	164.45	1,701
HAYES SAMSON 33-19-31-506-0100-0040 PAD: LINCOLN ST	62.63	1,702
KELLEY CARIE & LELA 33-19-31-506-0200-0040 PAD: 3651 LINCOLN ST LOTS 4 + 5 BLK 2	304.31	1,703
MORGAN CORA L & WILKINS RICKY R 33-19-31-506-0200-0100 (HX) PAD: 3714 MAIN ST LOT 10 (LESS E 10 FT) BLK 2	190.89	1,704
JONES MILLIE 33-19-31-506-0200-0110 PAD: 3720 MAIN ST LOT 11 & E 10 FT OF LOT 10 ...	592.53	1,705
SHEPPARD HENREY L 33-19-31-506-0300-0040 PAD: 3641 LINCOLN ST LOT 6 + E 25 FT OF LOT 5 BLK 3	840.00	1,706
BROWN-WASHINGTON ROSA L 33-19-31-506-0400-0030 (HX) PAD: 3615 LINCOLN ST	376.16	1,707
SARMIENTO L HENRY TRUSTEE FBO 33-19-31-506-0500-0020 PAD: 3629 MAIN ST	454.96	1,708
ROBINSON TRAVIS G & NOVELLA L 33-19-31-506-0500-0060 (HX) PAD: 3601 MAIN ST	196.43	1,709
GREEN RONALD & JACQUELINE D 33-19-31-506-0500-0110 (HX) PAD: 3620 WASHINGTON ST	164.45	1,710
KING ROGGER B 33-19-31-506-0600-0030 PAD: 3649 MAIN ST	395.39	1,711
BROWN ROSA T LIFE EST & WILLIAMS ANTHONY ET-AL 33-19-31-506-0600-0040 PAD: 3647 MAIN ST	63.33	1,712
PINKNEY CHESTER 33-19-31-506-0600-0050 (HX) PAD: 3643 MAIN ST LOTS 5 6 7 + 8 BLK 6	680.76	1,713
WATSON JOHN HEIRS 33-19-31-506-0600-0090	577.36	1,714
PAD: 3640 WASHINGTON ST		
FOSSITT LARRIE & SELENE 33-19-31-506-0600-0100 (HX) PAD: WASHINGTON ST	178.62	1,715
HILLERY EMANUEL L & GREEN JOHN H & GREEN ARCHIE JR ET AL 33-19-31-506-0700-0030 PAD: 3715 MAIN ST	63.33	1,716
UDELL LEM 33-19-31-506-0700-0050 PAD: MAIN ST LOTS 5 + 6 BLK 7	123.87	1,717
ERVIN CHARLIE & ERVIN FRANKLIN 33-19-31-506-0700-0080 PAD: 3704 WASHINGTON ST	635.18	1,718
EUDELL RONALD C 33-19-31-506-0800-0030 PAD: MAIN ST	62.63	1,719
EUDELL BRIDGETTE E 33-19-31-506-0800-0070 (HX) PAD: 3728 WASHINGTON ST	714.33	1,720
•••••••PACKARDS 1ST ADD TO MIDWAY •••••••PB 2 PG 104	••••••••	
ALLEN MINNIE C/O ESTELLE LAWS 33-19-31-507-0000-0060 PAD: 2187 SIPES AVE	44.13	1,721
WILLIAMS EDDIE & WILLIAMS IVIN & JONES NATHLIE 33-19-31-507-0000-0110 (HX) PAD: 2208 BROADWAY LOTS 11 + 12 J O PACKARDS ...	204.77	1,722
WILLIAMS IVAN 33-19-31-507-0000-0130 PAD: BROADWAY	43.43	1,723
SMITH NOMACH 33-19-31-507-0000-0160 PAD: BROADWAY	43.43	1,724
BARFIELD EVELYN HEIRS & RANDALL JOYCE 33-19-31-507-0000-0210 (HX) PAD: 2211 BROADWAY	287.54	1,725
CHESTNUT CATHERINE 33-19-31-507-0000-0220 PAD: 2221 BROADWAY LOTS 22 + 23 J O PACKARDS ...	357.09	1,726
THOMAS LILLIE M 33-19-31-507-0000-0530 (HX) PAD: 2220 DOLARWAY LOTS 53 & 54 J O PACKARDS ...	311.44	1,727
GREEN LEE O 33-19-31-507-0000-0550 (HX) PAD: 2240 DOLARWAY	192.96	1,728
HAMPTON JAMES C & HAMPTON TIMOTHY B 33-19-31-507-0000-0650 PAD: 2321 SIPES AVE	546.42	1,729
HAMPTON JAMES C & HAMPTON TIMOTHY B 33-19-31-507-0000-0660 PAD: SIPES AVE	44.13	1,730
HAMPTON JAMES C & HAMPTON TIMOTHY B 33-19-31-507-0000-0670 PAD: 2341 SIPES AVE	301.60	1,731
HAMPTON JAMES & HAMPTON TIMOTHY B 33-19-31-507-0000-0680 PAD: SIPES AVE	44.13	1,732
CAMPBELL SHARON 33-19-31-507-0000-0730 PAD: 2330 BROADWAY LOTS 73 & 74 J O PACKARDS ...	595.58	1,733
STEPHENS EVA LIFE EST (JAMES A STEPHENS & GEORGE H STEPHENS) 33-19-31-507-0000-0750 (HX) PAD: 2340 BROADWAY	193.66	1,734
HILL BRENDA 33-19-31-507-0000-0770 (HX) PAD: 2360 BROADWAY LOTS 77 + 78 J O PACKARDS ...	331.60	1,735
WILLIAMS LAZETT 33-19-31-507-0000-0930 PAD: 2320 GREENWAY	357.69	1,736
EDWARDS ANTHONY & BOLDS DIANE 33-19-31-507-0000-0940 PAD: 2330 GREENWAY	44.13	1,737
ROLAND WILLIE & KATHERINE FRIERSON 33-19-31-507-0000-0950 LOTS 95 + 96 J O PACKARDS ...	85.45	1,738
WATSON LEWIS & NELSON MARIE 33-19-31-507-0000-0970 (HX) PAD: 2360 GREENWAY	161.69	1,739
WILSON ROSA L ET AL C/O ROSALIE ROBINSON TC33 33-19-31-507-0000-0980 PAD: 2370 GREENWAY	347.22	1,740
GORDON JOHNNIE M ET AL 33-19-31-507-0000-1060 PAD: 2351 GREENWAY LOTS 106 + 107 J O PACKARDS ...	265.90	1,741
HARRISON OSCAR 33-19-31-507-0000-1210 (HX) PAD: 2301 DOLARWAY	192.96	1,742
HARRISON ERLUSTA & MARION ELVIN HEIRS 33-19-31-507-0000-1220 (HX) PAD: 2311 DOLARWAY	272.30	1,743
ASH DONNA B 33-19-31-507-0000-1260 (HX) PAD: 2351 DOLARWAY	192.96	1,744
MIDWAY-CANAAN COMMUNITY WATER ASSOC INC 33-19-31-507-0000-1320 PAD: 2310 JITWAY LOTS 132 + 133 J O PACKARDS ...	24.33	1,745
BASS BENJAMIN 33-19-31-507-0000-1340 LOT 134 & N 1.5 FT OF LOT ...	46.52	1,746
WILLIAMS DOROTHY LIFE EST (LAZETT WILLIAMS) 33-19-31-507-0000-1360 PAD: JITWAY LOT 136 (LESS N 7 FT) J O ...	41.28	1,747
DAVIS JEFFERSON JR & LOMAX RONALD C & LOMAX HENRY A 33-19-31-507-0000-1500 PAD: SIPES/GENEVA AVES	50.91	1,748
COLE VERNETTE 33-19-31-507-0000-1550 PAD: 2450 BROADWAY	531.96	1,749
GLOVER JOHNNIE M 33-19-31-507-0000-1780 (HX) PAD: 2470 GREENWAY	160.99	1,750
MILLER LOUISE W & HAMILTON NIKIVON D & HAMILTON TRUMAN L 33-19-31-507-0000-1810 PAD: 2409 GREENWAY LOTS 181 + 182 J O PACKARDS ...	707.08	1,751
GILCHRIST WILLIE L 33-19-31-507-0000-1830 PAD: GREENWAY	43.43	1,752
WASHINGTON LOTTIE C •C/O C/O LATONYA K LAWSON 33-19-31-507-0000-1950 PAD: 2440 DOLARWAY	44.13	1,753
GLOVER JOHNNIE M 33-19-31-507-0000-1960 (HX) PAD: 2450 DOLARWAY LOTS 196 + 197 J O PACKARDS ...	204.07	1,754
AKINS EMMA C/O EUGENE G AKINS JR 33-19-31-507-0000-2030	44.13	1,755

NAME - PARCEL NUMBER	TAXES DUE	SEQ. #
PAD: DOLARWAY		
AKINS EUGENE HEIRS	44.13	1,756
C/O EUGENE G AKINS JR		
33-19-31-507-0000-2040		
PAD: DOLARWAY		
HARDEN PHOEBE HEIRS *C/O	147.81	1,757
C/O LATONYA K LAWSON		
33-19-31-507-0000-2080		
PAD: 3400 DOLARWAY		
LOTS 208 209 + 210 J O ...		
LANE CURTIS & CONSTANCE D	311.74	1,758
33-19-31-507-0000-2110 (HX)		
PAD: 2430 JITWAY		
LOTS 211 + 212 J O PACKARDS ...		
JONES SNOW E	44.13	1,759
C/O BESSIE JONES		
33-19-31-507-0000-2130		
PAD: JITWAY		
SPAIN CHARLES E &	357.75	1,760
WILLIAMS LOVETTY S		
33-19-31-507-0000-2140		
PAD: 2440 JITWAY		
MOORE CALVIN HEIRS	86.15	1,761
C/O MARY MOORE WILSON		
33-19-31-507-0000-2160		
PAD: JITWAY		
LOTS 216 + 217 J O PACKARDS ...		
BOWERS BESSIE &	479.24	1,762
ASHE BEATRICE		
33-19-31-507-0000-2190		
PAD: 3450 E 46 SR		
LOTS 219 + 220 J O PACKARDS ...		
IRVIN DONALD &	193.66	1,763
THOMAS NICOLE		
33-19-31-507-0000-2210 (HX)		
PAD: 2201 DOLARWAY		
WALKER ULYSSES	44.18	1,764
33-19-31-507-0000-2260		
PAD: 2261 DOLARWAY		
MOORE CALVIN JR & MARY H	293.08	1,765
33-19-31-507-0000-2300 (HX)		
PAD: 2240 JITWAY		
MOORE CALVIN JR ET AL	89.97	1,766
33-19-31-507-0000-2310		
PAD: JITWAY		
LOTS 231 + 232 J O PACKARDS ...		
HILLERY EMANUEL L	45.69	1,767
33-19-31-507-0000-2330		
PAD: 2280 JITWAY		
WHITAKER VENCIS J & ANITA	160.99	1,768
33-19-31-507-0000-2340 (HX)		
PAD: 2290 JITWAY		
COLLINS JESSIE	19.50	1,769
33-19-31-507-0000-235B		
PAD: NORTHWARD AVE		
W 36 FT OF LOT 235 (LESS S ...		
••••••••KERSEYS ADD TO MIDWAY	••••••••	
••••••••PB 7 PG 13	••••••••	
MORAN MELVIN & GLORIA	196.43	1,770
33-19-31-508-0000-0020 (HX)		
PAD: 2371 JITWAY		
GRAMLIN CHARLES & MAUDE	1,070.57	1,771
33-19-31-508-0000-0070		
PAD: JITWAY		
LANE CARMEN	367.22	1,772
33-19-31-508-0000-0080		
PAD: 2431 JITWAY		
LEE AESUN	1,841.27	1,773
33-19-31-508-0000-0110		
PAD: 3500 E SR 46		
HALL RUFUS & VIOLA	62.58	1,774
33-19-31-508-0000-0210		
PAD: RIGHT WAY		
••••••••FLYNT SUBD	••••••••	
••••••••PB 8 PG 36	••••••••	
HILLERY JESSIE	197.30	1,775
33-19-31-509-0A00-0020		
PAD: 1ST ST		
HILLERY SHAWN	221.92	1,776
33-19-31-509-0A00-0030		
PAD: 2460 1ST ST		
----------SEC 34 TWP 19 RNG 31----------		
JETT CHARLES L & MARY E	1,252.47	1,777
34-19-31-300-003A-0000		
PAD: 415 SR		
PALM RANCH INC & ROLF BERGMANN	424.32	1,778
34-19-31-300-006D-0000		
PAD: E 46 SR		
PALM RANCH INC & ROLF BERGMANN	419.28	1,779
34-19-31-300-006E-0000		
PAD: E 46 SR		
----------SEC 36 TWP 19 RNG 31----------		
SCHROEDER LYNDA R &	29.11	1,780
BOWMAN DEBRA R CO-PER REPS		
36-19-31-300-0030-0000		
PAD: E 46 SR		
----------SEC 22 TWP 19 RNG 32----------		
PARRISH J J JR &	134.71	1,781
PARRISH R B TC50		
22-19-32-300-0010-0000		
PAD: CYPRESS BEND		
FORD CHARLES D	461.36	1,782
22-19-32-300-001D-0000		
PAD: CYPRESS BEND		
EAVES JAMES W	322.99	1,783
22-19-32-300-001F-0000		
PAD: 4455 CYPRESS BEND		
HALLIBURTON LINDA D	860.71	1,784
22-19-32-300-001N-0000 (HX)		
PAD: 4495 CYPRESS BEND		
----------SEC 23 TWP 19 RNG 32----------		
MARSHALL DAVID A	584.91	1,785
23-19-32-300-0020-0000		
PAD: 4051 CYPRESS BEND		
THURMAN LYNN E & JUDY A	2,398.89	1,786
23-19-32-300-002A-0000		
PAD: 4091 CYPRESS BEND		
THURMAN LYNN E & JUDY A	1,576.26	1,787
23-19-32-300-002B-0000		
PAD: 4085 CYPRESS BEND		
HOFFER CYNTHIA P J	88.08	1,788
23-19-32-300-004F-0000		
JOHNSON & JOHNSON DEV CORP	155.68	1,789
23-19-32-300-0060-0000		
PAD: E OSCEOLA RD		
JOHNSON GRADY P & JOYCE	3,970.72	1,790
23-19-32-300-0070-0000 (HX)		
PAD: 3912 E OSCEOLA RD		
JOHNSON GRADY P & JOYCE	89.03	1,791
23-19-32-300-007A-0000		
WILSON FRED A &	505.30	1,792
WILSON FRED A JR		
23-19-32-300-010C-0000		
PAD: 4010 CYPRESS BEND		
ALLEN JAMES A &	154.37	1,793
SUSAN WRIGHT-ALLEN		
23-19-32-300-010D-0000		
PAD: 4000 CYPRESS BEND		
(22.63 AC)		
••••••••CYPRESS BEND	••••••••	
••••••••PB 7 PG 59	••••••••	
MC DOWELL EUGENE W	544.88	1,794
23-19-32-501-0000-0060		
PAD: 3851 E OSCEOLA RD		
----------SEC 25 TWP 19 RNG 32----------		
KANE MITCHELL A &	1,308.78	1,795
KANE CHARLES D		
25-19-32-300-0050-0000		
PAD: 2881 RIVER FRONT TRL		
••••••••ST JOHNS COUNTRY ESTATES	••••••••	
••••••••5 ACRE DEVELOPMENT	••••••••	
••••••••16 PARCELS	••••••••	
OLSON DANNY L	473.97	1,796
25-19-32-301-0130-0000		
PAD: 3118 OSCEOLA RD		
SEC 25 TWP 19S RGE 32E BEG ...		
WINSTEAD MICHAEL	919.58	1,797

NAME - PARCEL NUMBER	TAXES DUE	SEQ. #
25-19-32-301-0180-0000		
PAD: 3090 E OSCEOLA RD		
SEC 25 TWP 19S RGE 32E BEG ...		
ALLEN TALLEAH	664.14	1,798
25-19-32-301-0200-0000		
SEC 25 TWP 19S RGE 32E BEG ...		
••••••••RIVERS BEND	••••••••	
••••••••5 ACRE DEVELOPMENT 22 PARCELS	••••••••	
••••••••ALSO IN 30-19-33	••••••••	
BOLTON CHARLES E & CYNTHIA F	1,712.94	1,799
25-19-32-3AC-007D-0000 (HX)		
PAD: 2850 SAGE BRUSH LN		
SEC 25 TWP 19S RGE 32E BEG ...		
----------SEC 26 TWP 19 RNG 32----------		
FLUHARTY ROY D & TRUDIE O	442.38	1,800
26-19-32-300-001E-0000		
----------SEC 31 TWP 19 RNG 32----------		
SCHROEDER LYNDA R &	639.79	1,801
STENSTROM MARK CO TRS		
31-19-32-300-0010-0000		
PAD: BASS BLVD		
DAY CALVIN F	1,580.99	1,802
31-19-32-300-001R-0000 (HX)		
PAD: 2505 BASS BLVD		
BLOCK GERALD H	2,754.01	1,803
31-19-32-300-001W-0000 (HX)		
PAD: 2632 SHAD LN		
ESTES LUEDEAN C HEIRS	1,235.62	1,804
C/O CHARLES A WILLIAM		
31-19-32-300-0030-0000		
PAD: ESTES RD		
••••••••GOVT LOT 1	••••••••	
••••••••SURVEY OF UNRECD PLAT	••••••••	
WOLLAM LYNN	864.88	1,805
31-19-32-5UB-0000-0080 (HX)		
PAD: 2229 ESTES RD		
SEC 31 TWP 19S RGE 32E BEG ...		
BROWN TAMMY M	419.88	1,806
31-19-32-5UB-0000-0100		
PAD: 2237 ESTES RD		
SEC 31 TWP 19S RGE 32E BEG ...		
BRONSON ROBERT	865.96	1,807
31-19-32-5UB-0000-0120		
PAD: 2240 ESTES DR		
SEC 31 TWP 19S RGE 32E BEG ...		
GREENE BETTY G	169.10	1,808
31-19-32-5UB-0000-0130 (HX)		
PAD: 2236 ESTES DR		
SEC 31 TWP 19S RGE 32E BEG ...		
WENDERLEIN JOHN K III &	844.17	1,809
MELINDA K		
31-19-32-5UB-0000-0160 (HX)		
PAD: 2220 ESTES RD		
SEC 31 TWP 19S RGE 32E BEG ...		
----------SEC 32 TWP 19 RNG 32----------		
ESTES LUEDEAN C HEIRS	144.34	1,810
C/O CHARLES A WILLIAM		
32-19-32-300-0070-0000		
PAD: MULLET LAKE PARK DR		
BLOCK GERALD H	49.69	1,811
32-19-32-300-0100-0000 (HX)		
PAD: 2015 GREEN CEDAR LN		
GENNELL PETER J	484.81	1,812
32-19-32-300-0110-0000 (HX)		
PAD: 2025 GREEN CEDAR LN		
KILMER TERRI L	1,818.67	1,813
32-19-32-300-0140-0000 (HX)		
PAD: 2050 JACKSON CT		
KILMER TERRI L	70.01	1,814
32-19-32-300-014C-0000		
PATEL MITA	4,557.62	1,815
32-19-32-300-0170-0000 (HX)		
PAD: 2224 MULLET LAKE PARK RD		
••••••••PALM SHADOWS VACD PLAT	••••••••	
••••••••PB 13 PG 55	••••••••	
ARNDT KARL F	1,723.40	1,816
32-19-32-501-0000-0210 (HX)		
PAD: 2070 SHADY LN		
LOT 21 & 1/2 VACD ST ADJ ON ...		
----------SEC 36 TWP 19 RNG 32----------		
••••••••OSCEOLA BLUFF NORTH	••••••••	
••••••••5 ACRE DEVELOPMENT 45 PARCELS	••••••••	
••••••••ALSO IN 1 & 12-20-32	••••••••	
RAWLINS CARL & JANET	254.64	1,817
36-19-32-3AD-001K-0000 (HX)		
PAD: 2400 OSCEOLA RD		
SEC 36 TWP 19S RGE 32E FM NW ...		
DEMOREST ROY V SR & ALICE L	1,432.78	1,818
36-19-32-3AD-001V-0000 (HX)		
PAD: 2950 PINE KNOB LN		
SEC 36 TWP 19S RGE 32E ...		
WILKERSON JASPER JR	482.47	1,819
AUTEC ANDROS RANGE		
36-19-32-3AD-001X-0000		
PAD: 2755 PINE KNOB LN		
SEC 36 TWP 19S RGE 32E BEG ...		
----------SEC 31 TWP 19 RNG 33----------		
••••••••COOKS FERRY TOWN SITE	••••••••	
••••••••PB 2 PG 68	••••••••	
SMITH MARIA S &	41.21	1,820
DEPINTO MARC		
31-19-33-501-0000-0190		
PAD: OSCEOLA (OFF) RD		
LOTS 19 20 21 + 22		
SMITH MARIA S &	334.82	1,821
DEPINTO MARC		
31-19-33-501-0000-0230		
PAD: 3320 RITCHIE RD		
LOTS 23 + 24		
----------SEC 01 TWP 20 RNG 29----------		
HEATHROW DEVELOPMENT ASSOC LTD	204.94	1,822
01-20-29-300-006B-0000		
••••••••BAHIA SUBD	••••••••	
••••••••PB 7 PG 73	••••••••	
JENKINS JUDITH M	1,256.27	1,823
01-20-29-502-0000-0030 (HX)		
PAD: 870 BANANA LAKE RD		
••••••••BRECKENRIDGE HEIGHTS	••••••••	
••••••••PB 42 PGS 27 TO 29	••••••••	
LEBLANC ALPHONSO W	6,280.98	1,824
01-20-29-504-0000-0570		
PAD: 1275 PRINCE CT		
••••••••CARRINGTON PARK	••••••••	
••••••••PB 45 PGS 51 THRU 55	••••••••	
THOMPSON STEVE C & GARI W	3,506.15	1,825
01-20-29-506-0000-0430		
PAD: 945 PADDINGTON TER		
RAJABALI HAJI M & ZINAT M	3,202.29	1,826
01-20-29-506-0000-0780		
PAD: 960 PADDINGTON TER		
WILLIAMS AUDRY L JR & SHARON T	3,309.33	1,827
01-20-29-506-0000-0790 (HX)		
PAD: 956 PADDINGTON TER		
••••••••WEMBLEY PARK	••••••••	
••••••••PB 45 PGS 60 THRU 66	••••••••	
COHEN MICHAEL A & PATTY A	3,195.60	1,828
01-20-29-507-0000-0560 (HX)		
PAD: 826 CHATFIELD WAY		
••••••••WATERSEDGE	••••••••	
••••••••PB 47 PGS 26 THRU 30	••••••••	
EHLERS DINA	2,445.98	1,829
01-20-29-509-0000-0240 (HX)		
PAD: 1234 STONEHAVEN CT		
••••••••LAKESIDE	••••••••	
••••••••PB 47 PGS 68 THRU 73	••••••••	
ABRASS BARBARA J	2,952.85	1,830
01-20-29-510-0000-0280 (HX)		
PAD: 702 LAKEWORTH CIR		
NATHANI RAFFIYA	3,623.47	1,831
01-20-29-510-0000-0750		
PAD: 589 LAKEWORTH CIR		
••••••••KEENWICKE PH 3	••••••••	
••••••••PB 54 PGS 18 THRU 21	••••••••	
OLMSTED JOHN G JR	2,507.33	1,832
01-20-29-511-0000-0070 (HX)		
PAD: 1214 KERSFIELD CIR		
KELLY SHAUN W	2,822.51	1,833

NAME - PARCEL NUMBER	TAXES DUE	SEQ. #
01-20-29-511-0000-0240 (HX)		
PAD: 1112 KERSFIELD CIR		
SOLOMAY HATTIE S &	2,292.10	1,834
LEWIS WENDY R		
01-20-29-511-0000-0690 (HX)		
PAD: 985 RIDGEMOUNT PL		
••••••••KEENWICKE PH 4	••••••••	
••••••••PB 54 PGS 59 THRU 62	••••••••	
NELSON ANTHONY & ANTOINETTE	773.67	1,835
01-20-29-512-0000-0370 (HX)		
PAD: 1011 KERSFIELD CIR		
••••••••WYNTREE	••••••••	
••••••••PB 47 PGS 84 THRU 86	••••••••	
FISCHER KENNETH M & BRENDA A	6,296.59	1,836
01-20-29-5MF-0000-0550 (HX)		
PAD: 857 PRESERVE TER		
----------SEC 02 TWP 20 RNG 29----------		
CHAMBERS NORREL A & CARROL C	3,603.22	1,837
02-20-29-300-015E-0000		
PAD: 5740 MARKHAM WOODS RD		
••••••••SHANNON WOODS	••••••••	
••••••••5 ACRE DEVELOPMENT	••••••••	
••••••••4 PARCELS	••••••••	
CORPORATE SERV PROVIDERS INC	1,684.10	1,838
02-20-29-301-019E-0000		
SEC 02 TWP 20S RGE 29E W 1/2 ...		
••••••••MAITES SUBD	••••••••	
••••••••PB 2 PG 47	••••••••	
CHURCH ISLAND LAKE M-B	818.21	1,839
ATTN GEORGIA M YOUNG		
02-20-29-502-0000-013A		
PAD: 5488 CARTER RD		
S 105 FT OF E 105 FT OF LOT 13		
DARYADEL MOHAMMAD M &	1,159.13	1,840
PUTERBAUGH ALISON A		
02-20-29-502-0000-0140		
PAD: 5442 CARTER RD		
S 285 FT OF N 315 FT OF LOT ...		
GLOVER BRUCE & DEBORAH	952.26	1,841
02-20-29-502-0000-018B (HX)		
PAD: 5362 CARTER RD		
N 216 FT OF LOT 18 (LESS S ...		
GLOVER CYNTHIA	304.91	1,842
02-20-29-502-0000-018C (HX)		
PAD: 5370 CARTER RD		
N 10 FT OF LOT 18 & E 297 FT ...		
GLOVER CLAUDE L	885.43	1,843
02-20-29-502-0000-019A		
PAD: CARTER RD		
S 1/2 OF LOT 19		
JACKSON CYNTHIA D C	590.22	1,844
02-20-29-502-0000-020D		
THAT PT OF LOT 20 BEG 430 FT ...		
JACKSON CYNTHIA D G	1,216.86	1,845
02-20-29-502-0000-0210		
PAD: 5344 CARTER RD		
PT OF LOT 21 DESC AS BEG NE ...		
JACKSON CYNTHIA D G & CURTIS	889.82	1,846
02-20-29-502-0000-021B		
PAD: CARTER RD		
PT OF LOT 21 DESC AS BEG 453 ...		
••••••••DAWN ESTATES	••••••••	
••••••••PB 18 PG 19	••••••••	
LARSEN THOMAS S & BEVERLY J	2,578.42	1,847
02-20-29-503-0000-0050 (HX)		
PAD: 3410 DAWN CT		
••••••••SHANNON DOWNS	••••••••	
••••••••PB 22 PGS 26 & 27	••••••••	
RENERT BARRY M & NAOMI B	2,684.34	1,848
02-20-29-504-0000-0150 (HX)		
PAD: 3920 WIMBLEDON DR		
••••••••THOMPSON WOODS	••••••••	
••••••••PB 23 PG 19	••••••••	
MASTERSON MARLO E	3,645.64	1,849
02-20-29-505-0000-0030 (HX)		
PAD: 1620 THOMPSON RD		
LEE DON A & LENA M	3,382.67	1,850
02-20-29-505-0000-0080 (HX)		
PAD: 3641 THOMPSON RD		
••••••••SHANNON WEST	••••••••	
••••••••PB 25 PG 45	••••••••	
ASHWORTH MICKIE & KENNETH	2,897.88	1,851
02-20-29-507-0000-0030 (HX)		
PAD: 4009 SHADY OAK CT		
••••••••FOUNTAINHEAD	••••••••	
••••••••PB 28 PGS 10 & 11	••••••••	
ALDAY MYRON L	6,109.40	1,852
02-20-29-508-0000-0110 (HX)		
PAD: 1716 FOUNTAINHEAD DR		
••••••••SUMMER OAKS ESTATES	••••••••	
••••••••PB 50 PGS 14 & 15	••••••••	
BEACH FAMILY HOMES CONSTR INC	2,640.53	1,853
02-20-29-509-0000-0040		
PAD: 3486 OAK KNOLL PT		
BUENCAMINO CONSUELO C	5,373.11	1,854
02-20-29-509-0000-0060		
PAD: 3478 OAK KNOLL PT		
••••••••STONEBRIDGE	••••••••	
••••••••PB 46 PGS 50 THRU 53	••••••••	
••••••••PT: ALL A/32 & A/32A IN SEC 2	••••••••	
OLMSTED JOHN G SR & ANNA M	7,654.83	1,855
02-20-29-5LQ-0000-0330 (HX)		
PAD: 692 STONEFIELD LOOP		
BELTRAN ANGEL &	5,205.88	1,856
BORRERO MAYRA		
02-20-29-5LQ-0000-0600 (HX)		
PAD: 621 STONEFIELD LOOP		
••••••••CHERRY RIDGE	••••••••	
••••••••PB 52 PGS 24 THRU 26	••••••••	
GULBRANDSEN PETER F &	4,698.40	1,857
GULBRANDSEN NANCY		
02-20-29-5UY-0000-0460 (HX)		
PAD: 1534 CHERRY LAKE WAY		
----------SEC 03 TWP 20 RNG 29----------		
••••••••MAGNOLIA PLANTATION	••••••••	
••••••••PB 55 PGS 73 THRU 93	••••••••	
••••••••PT 11-20-29-300-0010-0000	••••••••	
SEABROOK HOMES CENTRAL FLA LLC	2,425.21	1,858
03-20-29-5PG-0000-0120		
PAD: 407 TIMBERWALK LN		
SEABROOK HOMES CENTRAL FLA	1,999.76	1,859
03-20-29-5PG-0000-0500		
PAD: 328 BROOKHAVEN PL		
SEABROOK HOMES CENTRAL FLA	1,999.76	1,860
03-20-29-5PG-0000-0560		
PAD: 1724 PINE CREEK CT		
HILLCREST HOMES & DEV INC	2,828.99	1,861
03-20-29-5PG-0000-0910		
PAD: 698 SHADOWMOSS CIR		
HILLCREST HOMES & DEV INC	2,828.99	1,862
03-20-29-5PG-0000-0940		
PAD: 704 SHADOWMOSS CIR		
METHVEN MARK R &	5,199.11	1,863
MARTIN-METHVEN RANDY R		
03-20-29-5PG-0000-4340		
PAD: 1903 REDWOOD GROVE TER		
USTAITIS MONIQUE &	6,920.07	1,864
RANDALL WAYNE		
03-20-29-5PG-0000-4440		
PAD: 1613 SHADOWMOSS CIR		
GDS-MAGNOLIA PLANTATION INC	51,126.04	1,865
03-20-29-5PG-FB00-0000		
PAD: 600 SHADOWMOSS CIR		
TRACT F-B		
••••••••MAGNOLIA PLANTATION PH 2	••••••••	
••••••••PB 56 PGS 86 - 96	••••••••	
••••••••ALL 03-20-29-5PG-0M00 & 0N00 &	••••••••	
COOPER BONITA M	182.55	1,866
03-20-29-5PP-0000-3970 (HX)		
PAD: 698 ELM SHADOW		
----------SEC 10 TWP 20 RNG 29----------		
••••••••HEATHROW WOODS PH 3	••••••••	
••••••••PB 53 PGS 96 THRU 98	••••••••	
BELIARD MIRLOURDES	2,715.91	1,867
10-20-29-502-0000-0020		
PAD: KILARNEY CT		
••••••••HEATHROW WOODS PH 4	••••••••	

NAME - PARCEL NUMBER	TAXES DUE	SEQ. #
••••••••PB 55 PGS 21 THRU 23	••••••••	
MORGAN JOHN B & ULTIMA D	3,205.90	1,868
10-20-29-503-0000-0020		
PAD: 1807 BRIDGEWATER DR		
SKALKO JAMES	30,557.55	1,869
10-20-29-503-0000-0190		
PAD: 1858 BRIDGEWATER DR		
LOTS 19 & 20 ...		
••••••••HEATHROW WOODS PH 5	••••••••	
••••••••PB 58 PGS 1-3	••••••••	
BROUSSARD CARLOS V & MEREDITH	2,896.35	1,870
10-20-29-504-0000-0140		
PAD: 206 SHILOH CV		
CYR BLDG & DEV INC	2,896.35	1,871
10-20-29-504-0000-0190		
PAD: 225 SHILOH COVE		
HILLCREST HOMES & DEV INC	2,715.91	1,872
10-20-29-504-0000-0210		
PAD: 1803 BRIDGEWATER DR		
••••••••ALAQUA LAKES PH 4	••••••••	
••••••••PB 55 PGS 47 THRU 50	••••••••	
••••••••ALL SWE-C150-0010 & S130-0010	••••••••	
HODGES BOB P JR & JEANIE L	11,129.96	1,873
10-20-29-5PF-0000-0730 (HX)		
PAD: 3373 STERLING RIDGE CT		
WARD WILLIAM E & LEOTA L	2,565.14	1,874
10-20-29-5PF-0000-0790		
PAD: 3384 STERLING RIDGE CT		
••••••••ALAQUA LAKES PH 5	••••••••	
••••••••PB 57 PGS 66-67	••••••••	
BATSON CHARLES L & BESSIE J	2,255.60	1,875
10-20-29-5PT-0000-0280		
PAD: 3427 FOXMEADOW CT		
----------SEC 11 TWP 20 RNG 29----------		
••••••••BRIERWOOD	••••••••	
••••••••PB 17 PG 46	••••••••	
REHN VEIT U & JANICE B	9,944.21	1,876
11-20-29-501-0000-0050 (HX)		
PAD: 1640 EDLESHEARAN DR		
EVANS RICHARD L	1,227.09	1,877
11-20-29-501-0000-0060		
PAD: 1651 EDLESHEARAN DR		
••••••••HANOVER WOODS	••••••••	
••••••••PB 19 PGS 25 TO 27	••••••••	
MISI FRANK P JR & LISA O	4,115.52	1,878
11-20-29-5DN-0100-0150 (HX)		
PAD: 118 E GREENTREE LN		
MARVAEZ ARMANDO &	672.63	1,879
CORDERO IRMA L		
11-20-29-5DN-0300-0070		
PAD: 126 W GREENTREE LN		
WOLFERSDORF LINDA A	4,662.14	1,880
11-20-29-5DN-0300-0160		
PAD: 106 W GREENTREE LN		
••••••••CHESTNUT HILL	••••••••	
••••••••PB 29 PGS 76 TO 78	••••••••	
MEADOWS DAVID M & LINDA C CO-	13,898.55	1,881
TRS FBO D M & L C MEADOWS		
11-20-29-5HA-0000-0150 (HX)		
PAD: 400 SADDLEWORTH CT		
LOTS 15 & 16		
••••••••HEATHROW WOODS	••••••••	
••••••••PB 41 PGS 26-30	••••••••	
SHARMA KANNAN & DANA M	1,765.37	1,882
11-20-29-5KV-0000-0160		
BUFORD CARL & CAROL A	12,253.41	1,883
11-20-29-5KV-0000-0540 (HX)		
PAD: 1690 BRIDGEWATER DR		
KRAM NELLY	17,407.53	1,884
11-20-29-5KV-0000-0720		
PAD: 215 NEW GATE LOOP		
LOT 72 & THAT PT OF LOT 71 ...		
STEWART CHARLES W & LESLIE A	9,022.26	1,885
11-20-29-5KV-0000-0730 (HX)		
PAD: 221 NEW GATE LOOP		
LEWIS WENDY R &	12,311.78	1,886
MAY OGALE E		
11-20-29-5KV-0000-1020 (HX)		
PAD: 256 NEW GATE LOOP		
----------SEC 12 TWP 20 RNG 29----------		
HEATHROW GOLF CO LP	81,164.27	1,887
12-20-29-300-001L-0000		
PAD: 1200 BRIDGEWATER DR		
HEATHROW GOLF CO LP	25,951.45	1,888
12-20-29-300-0140-0000		
PAD: 150 TOURNAMENT DR		
••••••••REGENCY GREEN	••••••••	
••••••••PB 31 PGS 59 TO 61	••••••••	
COOPER J PAUL & ANNE K	4,715.73	1,889
12-20-29-503-0000-0060		
PAD: 396 GILSTON CT		
CERASOLI FRANK V	5,443.84	1,890
12-20-29-503-0000-0130 (HX)		
PAD: 395 WINSFORD CT		
••••••••HAMPTONS OF HEATHROW 1 THE	••••••••	
••••••••PB 33 PGS 78 TO 93	••••••••	
SAUNDERS RAYMOND D & MARY JO	2,152.87	1,891
12-20-29-504-0C00-0120		
PAD: 459 HAMPTONCREST CIR # 30		
STINSKI CHERYL L	2,164.03	1,892
12-20-29-504-0D00-0010		
PAD: 467 HAMPTONCREST CIR #107		
••••••••DEVON GREEN PH 1	••••••••	
••••••••PB 34 PGS 93 & 94	••••••••	
LEBLANC ALPHONSO	2,568.28	1,893
12-20-29-505-0000-0020		
PAD: 454 DEVON PL		
••••••••STRATFORD GARDENS THE	••••••••	
••••••••PB 35 PGS 69 TO 71	••••••••	
LEDET GERALDINE	3,396.45	1,894
12-20-29-506-0000-0180 (HX)		
PAD: 1284 N LANGLEY CT		
ALL LOT 18 & PT OF TRACT A ...		
••••••••DEVON GREEN PH 3	••••••••	
••••••••PB 38 PGS 49 TO 51	••••••••	
KEENAN RODNEY	4,449.17	1,895
12-20-29-509-0000-0170		
PAD: 1258 GLENCREST DR		
ALL LOT 17 & PT OF LOT 18 ...		
KRECEK ROGATIEN	3,460.52	1,896
12-20-29-509-0000-0180 (HX)		
PAD: 1252 GLENCREST DR		
LOT 18 (LESS BEG SW COR RUN ...		
••••••••BRAMPTON COVE	••••••••	
••••••••PB 38 PGS 81 TO 84	••••••••	
AMKAT LIMITED	2,661.65	1,897
12-20-29-510-0000-0450 (HX)		
PAD: 1233 BRAMPTON PL		
PARSONS MICHAEL E & DIANNA L	2,970.70	1,898
12-20-29-510-0000-0470		
PAD: 1221 BRAMPTON PL		
••••••••MUIRFIELD VILLAGE	••••••••	
••••••••PB 41 PGS 55 TO 58	••••••••	
HARTMANN JANELLE D PER REP	4,964.17	1,899
ESTATE OF HELEN HARTMANN		
12-20-29-511-0000-0210 (HX)		
PAD: 229 PROMENADE CIR		
CALLAHAN MICHAEL F	5,465.51	1,900
12-20-29-511-0000-0350		
PAD: 1276 GLEN CANNON CT		
••••••••CLUBSIDE AT HEATROW	••••••••	
••••••••PB 54 PG 89	••••••••	
KEYSER HOWARD F & DEBBIE C	6,088.54	1,901
12-20-29-515-0000-0010 (HX)		
PAD: 340 LAKE BRITTANY CT		
CLUB SIDE VILLAS	1,944.63	1,902
12-20-29-515-0000-0100		
PAD: 304 LAKE BRITTANY CT		
CLUB SIDE VILLAS	1,764.19	1,903
12-20-29-515-0000-0140		
PAD: 288 LAKE BRITTANY CT		
CLUB SIDE VILLAS	1,764.19	1,904
12-20-29-515-0000-0160		
PAD: 280 LAKE BRITTANY CT		
CLUB SIDE VILLAS	1,944.63	1,905
12-20-29-515-0000-0200		
PAD: 333 LAKE BRITTANY CT		

NAME - PARCEL NUMBER	TAXES DUE	SEQ. #
••••••••BRISTOL PARK	••••••••	
••••••••PB 29 PGS 79 TO 81	••••••••	
WAGNER CONRAD	10,759.25	1,906
12-20-29-5HB-0000-0440		
PAD: 1406 BRISTOL PARK PL		
MC CORD GAIL J TRUSTEE	5,802.14	1,907
FBO R G JR & G J MC CORD		
12-20-29-5HB-0000-0510 (HX)		
PAD: 1350 BRISTOL PARK PL		
••••••••EAST CAMDEN	••••••••	
••••••••PB 30 PGS 87 TO 89	••••••••	
MCGREEVY MARIE L	5,645.81	1,908
12-20-29-5HG-0000-0140 (HX)		
PAD: 1453 SHADWELL CIR		
----------SEC 13 TWP 20 RNG 29----------		
••••••••RAVENSBROOK 2ND ADD	••••••••	
••••••••PB 25 PGS 55 & 56	••••••••	
ADAMS DENNIS D & DEBRA L	5,323.44	1,909
13-20-29-502-0000-0600 (HX)		
PAD: 40 S STONE GATE		
NORSEN ROBERT E JR & CATHIE P	7,235.36	1,910
13-20-29-502-0000-0650 (HX)		
PAD: 31 N STONEGATE		
••••••••NORTH POINT-HURSTBOURNE	••••••••	
••••••••PB 53 PGS 50 & 51	••••••••	
HURSTBOURNE ORLANDO INC	20,021.41	1,911
13-20-29-508-0000-0020		
PAD: SAND POND RD		
••••••••ORANGE RIDGE FARMS	••••••••	
••••••••PB 23 PGS 12 & 13	••••••••	
FLORES-LEVEL BECKY M	3,846.99	1,912
13-20-29-5EZ-0A00-0050		
PAD: 113 ORANGE RIDGE DR		
JOHNSON JAY H TRUSTEE	3,102.88	1,913
FBO JAY H JOHNSON		
13-20-29-5EZ-0A00-0110 (HX)		
PAD: 137 ORANGE RIDGE DR		
----------SEC 14 TWP 20 RNG 29----------		
BJERKESTRAND MARK A & DEBRA Z	1,231.23	1,914
14-20-29-300-004A-0000		
BICHETTE ALPHONSE D & MARIANA	25,272.24	1,915
14-20-29-300-010A-0000		
PAD: 3511 MARKHAM WOODS RD		
••••••••ROBINWOODS	••••••••	
••••••••PB 20 PGS 27 & 28	••••••••	
PICEK DANIEL J & KATHRYN	4,758.03	1,916
14-20-29-5DY-0000-0100		
PAD: 19 CARDINAL DR		
••••••••ALAQUA PH 1	••••••••	
••••••••PB 33 PGS 67 TO 71	••••••••	
LEVIE JAMES C & NANCY M	7,450.68	1,917
14-20-29-5JC-0000-0120 (HX)		
PAD: 3140 PENNA CT		
MURRAH CHARLES P & ALISON R	11,854.88	1,918
14-20-29-5JC-0000-0160		
PAD: 1900 ALAQUA DR		
GOMEZ PEDRO J	2,971.03	1,919
MUNOC RAVERA		
14-20-29-5JC-0000-0240		
PAD: TIMPANA PT		
GEYS LOUIS & MARINA	12,186.32	1,920
14-20-29-5JC-0000-0360		
PAD: 3033 TIMPANA PT		
••••••••ALAQUA LAKES PH 1	••••••••	
••••••••PB 52 PGS 70 THRU 80	••••••••	
MAJEWSKI JOHN S & SUSAN L	4,516.40	1,921
14-20-29-5NE-0000-0110		
KACIC SCOTT D & JENNIFER S	23,266.77	1,922
14-20-29-5NE-0000-0190		
PAD: 3493 ROCKCLIFF PL		
MC VEY CLINTON L & GINA M	7,919.63	1,923
14-20-29-5NE-0000-0540		
PAD: 1773 HOLLAND CT		
PARK RONALD G & PAULA	11,373.81	1,924
14-20-29-5NE-0000-0930 (HX)		
PAD: 3355 LAKEVIEW OAKS DR		
MAJEWSKI JOHN S & SUSAN L	12,429.93	1,925
14-20-29-5NE-0000-1140 (HX)		
PAD: 1793 OAKBROOK DR		
SMITH ANN H	14,353.90	1,926
14-20-29-5NE-0000-1280		
PAD: 3444 ASHTON OAKS CV		
••••••••ALAQUA LAKES PH 2	••••••••	
••••••••PB 53 PGS 71 THRU 74	••••••••	
ROSS ROBERT S & GLORIA	11,532.65	1,927
14-20-29-5NP-0000-0460 (HX)		
PAD: 3162 WINDING PINE TRL		
LEE RAYMOND S &	6,822.95	1,928
LIVINGSTON-LEE PETA		
14-20-29-5NP-0000-0830 (HX)		
PAD: 3388 PARK GROVE CT		
----------SEC 15 TWP 20 RNG 29----------		
••••••••ALAQUA LAKES PH 3	••••••••	
••••••••PB 54 PGS 75 THRU 75	••••••••	
SMITH WILLIAM N & SANDRA M	14,745.83	1,929
15-20-29-501-0000-0020		
PAD: 1811 OAKBROOK DR		
MARTINEZ ARTHUR R & ELIZABETH	13,821.05	1,930
15-20-29-501-0000-0320		
PAD: 3376 HORSESHOE BEND CT		
••••••••ALAQUA PH 2	••••••••	
••••••••PB 38 PGS 27 TO 29	••••••••	
TAWWAB MOHAMMED & SHAKEELA	4,242.44	1,931
15-20-29-5JY-0000-0100		
PAD: 2983 ALATKA CT		
MUNIZ GEORGE E & ROSA L	8,957.42	1,932
15-20-29-5JY-0000-0240 (HX)		
PAD: 2056 ALAQUA DR		
ACOSTA DAVID	10,696.99	1,933
15-20-29-5JY-0000-0400 (HX)		
PAD: 3229 YATTIKA PL		
••••••••ALAQUA PH 3	••••••••	
••••••••PB 42 PGS 1 THRU 8	••••••••	
MC MAHON ROBERT W & CHRISTINE	17,864.25	1,934
15-20-29-5KW-0000-0030		
PAD: 2165 ALAQUA DR		
ATWAL PETER B & JOAN	13,154.89	1,935
15-20-29-5KW-0000-0220 (HX)		
PAD: 2369 ALAQUA DR		
ATWAL PETER B & JOAN	4,242.44	1,936
15-20-29-5KW-0000-0660		
PAD: 2404 ALAQUA DR		
ERVING JULIUS & TURQUOISE	13,395.06	1,937
15-20-29-5KW-0000-0710 (HX)		
PAD: 2464 ALAQUA DR		
----------SEC 23 TWP 20 RNG 29----------		
••••••••TRILBY BEND 2ND SEC	••••••••	
••••••••PB 16 PG 90	••••••••	
RUESS ROGER E & AILEEN	4,439.78	1,938
23-20-29-502-0000-0130 (HX)		
PAD: 26 OLD POST RD		
••••••••MARKHAM PLACE	••••••••	
••••••••PB 22 PGS 30 & 31	••••••••	
MARSIE-HAZEN GETATCHEW & JANET	4,853.52	1,939
23-20-29-504-0000-0360 (HX)		
PAD: 140 HUNTERS TRL		
••••••••MARKHAM POINTE	••••••••	
••••••••PB 22 PG 52	••••••••	
WHITE NANCY R &	2,652.02	1,940
KUHN S A		
23-20-29-505-0000-0020 (HX)		
PAD: 80 HUNTERS TRL		
FANNING RICHARD & YVONNE	3,478.23	1,941
23-20-29-505-0000-0090		
PAD: 51 HUNTERS TRL		
••••••••MARKHAM GLEN	••••••••	
••••••••PB 32 PGS 18 & 19	••••••••	
FLEWELLYN THOMAS JR & VALADA S	4,578.63	1,942
23-20-29-507-0000-0160		
PAD: 1754 MARKHAM GLEN CIR		
••••••••WINGFIELD NORTH	••••••••	
••••••••PB 26 PGS 18 & 19	••••••••	
HILL DENNIS G & MARY L	12,057.02	1,943
23-20-29-5FW-0000-0390 (HX)		
PAD: 2820 JACANA CT		
••••••••WINGFIELD RESERVE PH 3	••••••••	
••••••••PB 32 PGS 36 TO 39	••••••••	
TAWWAB SHAKEELA & MOHAMMED	6,754.69	1,944

NAME - PARCEL NUMBER	TAXES DUE	SEQ. #
23-20-29-5HT-0000-0070 (HX)		
PAD: 1912 WINGFIELD DR		
RODOLPHO BASEM A & LEAH	6,451.03	1,945
23-20-29-5HT-0000-0700 (HX)		
PAD: 1905 WINGFIELD DR		
SWARTZ THOMPSON P & DONNA L	5,557.52	1,946
23-20-29-5HT-0000-0720 (HX)		
PAD: 1913 WINGFIELD DR		
JOHNSON DAVID E & DEIRDRE	5,981.19	1,947
23-20-29-5HT-0000-0780 (HX)		
PAD: 1939 WINGFIELD DR		
••••••••WINGFIELD NORTH 2	••••••••	
••••••••PB 38 PGS 44 TO 46	••••••••	
NARULA KARAM V & GEETA	7,427.54	1,948
23-20-29-5JZ-0000-0110 (HX)		
PAD: 2733 DEER BERRY CT		
----------SEC 24 TWP 20 RNG 29----------		
••••••••MANDARIN SEC 5	••••••••	
••••••••PB 28 PGS 45 TO 47	••••••••	
TIMMONS DAWN	3,137.22	1,949
24-20-29-501-0000-1700 (HX)		
PAD: 1826 CROWLEY CIR		
••••••••MANDARIN SEC 6	••••••••	
••••••••PB 31 PGS 15 & 16	••••••••	
QUEEN HOWARD J & MELINDA L	2,779.85	1,950
24-20-29-503-0000-1960 (HX)		
PAD: 2093 JUDITH PL		
••••••••MANDARIN SEC 7	••••••••	
••••••••PB 33 PGS 14 & 15	••••••••	
KOKOLIS SPIROS G	2,583.76	1,951
24-20-29-504-0000-2380 (HX)		
PAD: 2808 WALDENS POND CV		
••••••••MANDARIN SEC 8	••••••••	
••••••••PB 37 PGS 51 & 52	••••••••	
LEIBA VERA L & CARLTON	2,095.31	1,952
24-20-29-506-0000-2580 (HX)		
PAD: 2139 JUDITH PL		
KOVACEVICH PHILLIP & SANDRA J	2,591.94	1,953
24-20-29-506-0000-2760 (HX)		
PAD: 1846 LONG POND DR		
BROWN SANDRA M	2,228.92	1,954
24-20-29-506-0000-2820 (HX)		
PAD: 1870 LONG POND DR		
••••••••HUNTINGTON POINTE PH 3	••••••••	
••••••••PB 51 PGS 56 & 57	••••••••	
ROSE EDWARD L & LYNN S	2,023.35	1,955
24-20-29-5NB-0000-1670 (HX)		
PAD: 305 GRAND VALLEY DR		
----------SEC 25 TWP 20 RNG 29----------		
THOMPSON JAMES A & KRIS B	4,827.63	1,956
25-20-29-300-003A-0000 (HX)		
PAD: 1320 NORTHRIDGE DR		
PILE JERE TRUSTEE	15,674.75	1,957
25-20-29-300-005A-0000		
••••••••MYRTLE LAKE HILLS	••••••••	
••••••••PB 13 PGS 7 8 & 9	••••••••	
LARSON REBECCA C	3,417.89	1,958
25-20-29-501-0000-0070		
PAD: 1201 RIDGE RD		
LAMBERTY SHON	1,210.78	1,959
25-20-29-501-0000-0260		
PAD: 1030 TWIN LAKES RD		
SCRIMA LYNNETTE	626.39	1,960
25-20-29-501-0000-0360		
PAD: 1011 VISTA RD		
THORELL LISA G	1,536.08	1,961
25-20-29-501-0000-0650 (HX)		
PAD: 1681 OVERLOOK RD		
LAMBERTY EDGAR	1,210.78	1,962
25-20-29-501-0000-0700		
PAD: 1745 HIGHLAND DR		
FARLEY JACK D & CAROL J	4,372.59	1,963
25-20-29-501-0000-0740		
PAD: 1821 MYRTLE LAKE HILLS RD		
••••••••SHADOW HILL	••••••••	
••••••••PB 17 PGS 61 TO 63	••••••••	
HENEGHAN WILLIAM P JR & JUNE R	1,182.22	1,964
25-20-29-502-0100-0140 (HX)		
PAD: 129 MARGO LN		
DIGIOIA EVA &	1,467.17	1,965
DIGIOIA ZSOLTI P		
25-20-29-502-0100-0200 (HX)		
PAD: 140 MARGO LN		
PERRY JULIAN D & CATHY M	1,139.74	1,966
25-20-29-502-0100-0270 (HX)		
PAD: 137 SUNSET DR		
BALLINGER RONALD H & DONNA J	1,341.34	1,967
25-20-29-502-0300-0060 (HX)		
PAD: 110 SUNSET DR		
RICHARDS BARBARA	1,143.32	1,968
25-20-29-502-0600-0060 (HX)		
PAD: 107 MOUND ST		
ARENAS JULIO	1,676.10	1,969
25-20-29-502-0700-0100		
PAD: 103 HILLTOP DR		
••••••••NORTH COVE	••••••••	
••••••••PB 25 PGS 3 & 4	••••••••	
FRANCIS JAMES J & SUSAN J	2,771.66	1,970
25-20-29-503-0000-0020 (HX)		
PAD: 1404 NORTH COVE BLVD		
DUNCAN CORINNE S & WILLIAM E	2,513.32	1,971
25-20-29-503-0000-0270 (HX)		
PAD: 1546 GRACE LAKE CIR		
STEVENS MEL JR	3,926.99	1,972
25-20-29-503-0000-0320		
PAD: 1526 GRACE LAKE CIR		
LOT 32 (LESS BEG NW COR LOT ...		
••••••••WESTLAKE MANOR UNIT 1	••••••••	
••••••••PB 27 PGS 3 TO 5	••••••••	
GRODEN STEVEN	2,006.99	1,973
25-20-29-504-0000-0070		
PAD: 1020 WENTWORTH CT		
RIVERS RANDY	1,052.55	1,974
25-20-29-504-0000-0720 (HX)		
PAD: 1370 DUNHILL DR		
••••••••BAY LAGOON UNIT 2	••••••••	
••••••••PB 28 PG 60	••••••••	
VALERA DOMINGO & JOSEFINA	2,462.20	1,975
25-20-29-508-0000-0320		
PAD: 1359 N MARCY DR		
••••••••NORTHRIDGE	••••••••	
••••••••PB 31 PGS 1 THRU 3	••••••••	
GALLIMORE HOMES INC	47.14	1,976
25-20-29-509-0000-007A		
PAD: 1558 N RIDGE LAKE CIR		
PT OF LOT 7 DESC AS BEG NE ...		
GALLIMORE HOMES INC	47.14	1,977
25-20-29-509-0000-008A		
PAD: GRAND OAK CT		
PT OF LOT 8 DESC AS BEG NE ...		
••••••••NORTHRIDGE POINT	••••••••	
••••••••PB 35 PG 41	••••••••	
M & M PRESS-ON SCREEN PRINTING	3,782.43	1,978
25-20-29-512-0000-0110		
PAD: 1379 WINDY RIDGE CT		
••••••••RIDGE POINTE COVE	••••••••	
••••••••PB 60 PG 32	••••••••	
••••••••ALL 30-20-30 A/S & 25-20-29	••••••••	
ARLINGTON HOMES LLC	1,464.07	1,979
25-20-29-5QH-0000-0020		
PAD: 1004 RIDGE POINTE CV		
ARLINGTON HOMES LLC	1,281.63	1,980
25-20-29-5QH-0000-0040		
PAD: 1012 RIDGE POINTE CV		
ARLINGTON HOMES LLC	1,281.63	1,981
25-20-29-5QH-0000-0050		
PAD: 1016 RIDGE POINTE CV		
ARLINGTON HOMES LLC	1,281.63	1,982
25-20-29-5QH-0000-0060		
PAD: 1020 RIDGE POINTE CV		
----------SEC 26 TWP 20 RNG 29----------		
TOBIAS CHARLES D & KAY M	4,351.79	1,983
26-20-29-300-004D-0000		
PAD: 1745 MARKHAM WOODS RD		
PALAMA CONSTANCE L	2,054.06	1,984
26-20-29-300-025A-0000 (HX)		
PAD: 162 PARSONS RD		
FELICIANO AURELIO R &	1,157.58	1,985

NAME - PARCEL NUMBER	TAXES DUE	SEQ. #
VIEIRA MARIA L 26-20-29-300-034A-0000 PAD: PARSONS RD		
JENKINS WARREN E & SHERRY A 26-20-29-300-045A-0000 PAD: 1361 MARKHAM WOODS RD	1,751.26	1,986
•••••••MARKHAM RIDGE •••••••PB 19 PG 24	••••••••	
ABDIN JANE L & SAM 26-20-29-502-0000-0030 (HX) PAD: 104 MARKHAM CT	3,180.71	1,987
SEBASTIAN FERD B III & JAN L 26-20-29-502-0000-0050 PAD: 105 MARKHAM CT	4,734.09	1,988
•••••••MANDARIN SEC 1 •••••••PB 20 PGS 42 & 43	••••••••	
ARATSAS NICHOLAS & BALESKIE HELEN 26-20-29-503-0000-0350 (HX) PAD: 1226 SUNSHINE TREE BLVD	2,582.59	1,989
•••••••MANDARIN SEC 2 •••••••PB 24 PGS 12 TO 14	••••••••	
JOHNSON LONIE B & TAMMY M 26-20-29-507-0000-0390 PAD: 1524 SUNSHINE TREE BLVD	2,878.75	1,990
MURRAY JOHN L & MARTHA F 26-20-29-507-0000-0470 (HX) PAD: 1588 SUNSHINE TREE BLVD	2,252.61	1,991
•••••••MARKHAM MEADOWS •••••••PB 41 PGS 37 TO 41	••••••••	
TATO MANUEL II & BREA L 26-20-29-511-0000-0060 (HX) PAD: 1020 EDMISTON PL	7,617.61	1,992
KING PAUL W & LINDA H 26-20-29-511-0000-0300 (HX) PAD: 1720 IVERNESS CT	5,580.03	1,993
•••••••MANDARIN SEC 3 •••••••PB 27 PGS 27 & 28	••••••••	
BURGOS JOSE & DALILA 26-20-29-5GP-0000-1290 PAD: 1734 PUTTLEDGE RD	863.79	1,994
----------SEC 27 TWP 20 RNG 29----------		
AEGEAN OF CENTRAL FLA INC 27-20-29-300-001A-0000	127.89	1,995
MONCRIEF RUSSELL B 27-20-29-300-015B-0000 PAD: IBIS	1,235.34	1,996
•••••••HINGFIELD RESERVE PH 2 •••••••PB 28 PGS 68 TO 70	••••••••	
MOTH MARION 27-20-29-5GP-0000-0320 PAD: 2113 SILVER LEAF CT	7,042.22	1,997
DELTO THOMAS M & JUDITH K 27-20-29-5GP-0000-0340 (HX) PAD: 2125 SILVER LEAF CT	7,470.59	1,998
----------SEC 29 TWP 20 RNG 29----------		
THORNTON DADE W & HELDA B 29-20-29-300-001E-0000 (.37 AC)	77.48	1,999
•••••••SWEETWATER OAKS SEC 10 •••••••PB 23 PGS 9 TO 11	••••••••	
KABEL SCOTT A & DIANA D 29-20-29-5EY-0B00-0250 PAD: 750 RIVERBEND BLVD	3,321.49	2,000
BROWN KEITH J & CARMELA I 29-20-29-5EY-0B00-0320 PAD: 736 RIVERBEND BLVD	3,437.81	2,001
MILLER INV & PROP MGMT INC 29-20-29-5EY-0C00-0040 PAD: 841 RIVERBEND BLVD	3,403.46	2,002
RICHTER LINDA S 29-20-29-5EY-0C00-0130 (HX) PAD: 823 RIVERBEND BLVD	2,303.36	2,003
AULL JOHN T JR 29-20-29-5EY-0C00-0410 PAD: 715 RIVERBEND BLVD	3,414.27	2,004
----------SEC 31 TWP 20 RNG 29----------		
TELL IT ON TV INC 31-20-29-300-006J-0000 PAD: 750 MIAMI SPRINGS DR	3,415.61	2,005
VOLPERT HOWARD A & JUDITH A 31-20-29-300-007F-0000	601.17	2,006
MARQUEZ PATRICE M 31-20-29-300-007H-0000	2,595.01	2,007
•••••••SWEETWATER CLUB UNIT 1-A •••••••PB 19 PG 49	••••••••	
PHILLIPS GARY & LINDA 31-20-29-504-0C00-0100 (HX) PAD: 804 SWEETWATER CLUB BLVD	7,209.44	2,008
•••••••SWEETWATER CLUB UNIT 1 •••••••PB 18 PGS 26 27 & 28	••••••••	
JURGENS J A & LINDA L 31-20-29-505-0B00-0070 (HX) PAD: 100 SWEETWATER CLUB PL LOTS 7 & 8 BLK B	9,429.66	2,009
MENCIS CHRISTOPHER J & WYNN MARY E 31-20-29-505-0D00-0040 (HX) PAD: 601 SWEETWATER CLUB BLVD	5,611.72	2,010
MARQUEZ PATRICE M 31-20-29-505-0E00-0010 PAD: 106 SQUIRE HILL RD	14,740.87	2,011
BUTLER MICHAEL B 31-20-29-505-0F00-0100 (HX) PAD: 201 MAGNOLIA LAKE DR	7,874.41	2,012
•••••••SWEETWATER CLUB UNIT 2 •••••••PB 21 PGS 77 TO 79	••••••••	
ACEVEDO JUAN R TRUSTEE FBO LIDIA C ACEVEDO 31-20-29-507-0A00-0050 (HX) PAD: 103 AMBERWOOD CT	7,227.48	2,013
•••••••GOVERNORS POINT PH 1 •••••••PB 26 PGS 24 TO 26	••••••••	
BAYLIS KATHLEEN W 31-20-29-509-0000-0060 (HX) PAD: 510 STANTON PL	1,591.84	2,014
ESMANZOURY MARTA 31-20-29-509-0000-0110 (HX) PAD: 519 STANTON PL	1,324.02	2,015
•••••••HUNTERS POINT SEC 2 PH 1 •••••••PB 26 PG 82	••••••••	
MC GREGOR WILLIAM T & JANE L 31-20-29-512-0000-0040 (HX) PAD: 328 PHEASANT RUN CT	1,697.84	2,016
•••••••HUNTERS POINT SEC 3 PH 2 •••••••PB 26 PGS 83 & 84	••••••••	
KIRT JAMES A 31-20-29-513-0000-0170 (HX) PAD: 456 HUNTERS POINT TRL	2,175.06	2,017
•••••••GOVERNORS POINT PH 2 •••••••PB 27 PGS 24 TO 26	••••••••	
JOHNSON CAROL 31-20-29-514-0000-0800 (HX) PAD: 407 EVESHAM PL	1,545.00	2,018
LYONS FRANCIS W 31-20-29-514-0000-0890 PAD: 325 WINCHESTER PL	1,976.31	2,019
•••••••SWEETWATER CLUB ESTATES •••••••PB 29 PGS 100 & 101	••••••••	
GOMEZ PEDRO 31-20-29-518-0000-0020 PAD: 1041 SWEETWATER CLUB BLVD	20,236.95	2,020
•••••••GOVERNORS POINT PH 1 SEC 2 •••••••PB 30 PGS 31 & 32	••••••••	
EMERSON INTERNATIONAL INC 31-20-29-519-0000-0540 PAD: 528 ALBANY PL	1,905.02	2,021
LOVE DIANA 31-20-29-519-0000-0760 (HX) PAD: 617 ALBANY CT	1,428.69	2,022
•••••••SWEETWATER CLUB UNIT 7 •••••••PB 31 PGS 47 & 48	••••••••	
STEINMETZ LOUIS C 31-20-29-521-0000-0100 PAD: 805 GREENSHIRE CT	9,418.85	2,023
•••••••HUNTERS POINT •••••••PB 29 PGS 78 & 79	••••••••	

NAME - PARCEL NUMBER	TAXES DUE	SEQ. #
RIVERA RIGOBERTO & YOLANDA Q 31-20-29-5EC-0000-0020 PAD: 103 STAG RIDGE CT	2,036.36	2,024
•••••••WEKIVA HILLS SEC 07 •••••••PB 21 PGS 57 & 58	••••••••	
HEINRICH THOMAS C & DELINDA R 31-20-29-5EP-0000-0210 (HX) PAD: 210 REGIS CT	2,185.48	2,025
ABOUL-HOSN MAMOUN & SUAD 31-20-29-5EP-0000-0310 (HX) PAD: 203 REGIS CT	2,023.72	2,026
•••••••SWEETWATER SPRINGS •••••••PB 36 PGS 52 TO 55	••••••••	
WIESNER LARRY L & SHARON A 31-20-29-5JQ-0000-0310 PAD: 973 BEARDED OAKS TER	1,132.48	2,027
EGGARS ROBERT A 31-20-29-5JQ-0000-0550 (HX) PAD: 3723 WATERCREST DR	4,026.04	2,028
RUIZ LUIS A JR & LINDA M 31-20-29-5JQ-0000-0650 (HX) PAD: 3795 WATERCREST DR	3,701.17	2,029
MENZIES BRIAN S & DENISE L 31-20-29-5JQ-0000-0730 PAD: 3676 WATERCREST DR	1,831.17	2,030
----------SEC 32 TWP 20 RNG 29----------		
•••••••SWEETWATER OAKS SEC 03 •••••••PB 18 PGS 4 & 5	••••••••	
FEUERMAN MARC W 32-20-29-502-0A00-0170 (HX) PAD: 100 SWEETWATER CREEK CT	2,272.14	2,031
HARRISON JAMES S & MICHELLE M 32-20-29-502-0C00-0030 (HX) PAD: 1006 S SWEETWATER BLVD	2,502.21	2,032
ALPERT ALAN I TRUSTEE FBO NANCY C ALPERT 32-20-29-502-0F00-0010 (HX) PAD: 808 S SWEETWATER BLVD	3,291.39	2,033
•••••••SWEETWATER OAKS SEC 08 •••••••PB 19 PGS 30 & 31	••••••••	
STEAP WILLIAM L & KATHY S 32-20-29-504-0B00-0010 (HX) PAD: 315 N SWEETWATER BLVD	2,325.61	2,034
FONTANA JAMES T & BARBARA 32-20-29-504-0H00-0020 (HX) PAD: 100 LONESOME PINE DR LOTS 2 & 2A BLK H SWEETWATER ...	2,355.73	2,035
•••••••SWEETWATER OAKS SEC 09 •••••••PB 19 PG 65	••••••••	
RUESS ROGER E & AILEEN C 32-20-29-505-0A00-0090 PAD: 111 VALLEY CT LOT 9 BLOCK A SWEETWATER ...	364.17	2,036
•••••••SWEETWATER OAKS SEC 15 •••••••PB 20 PG 19	••••••••	
WEIDNER TIMOTHY B 32-20-29-506-0C00-0010 (HX) PAD: 100 CRESTWOOD DR	2,402.46	2,037
•••••••SWEETWATER OAKS SEC 11 •••••••PB 20 PGS 40 & 41	••••••••	
CIANCIULLI JOSEPH & CARMEN 32-20-29-508-0B00-0010 (HX) PAD: 404 MAGNOLIA OAK DR	2,419.32	2,038
BOGGS ROYCE C & REBECCA J 32-20-29-508-0C00-0060 (HX) PAD: 116 LAUREL OAK DR	537.54	2,039
MARRERO MYRNA B 32-20-29-508-0D00-0100 (HX) PAD: 119 LAUREL OAK DR	2,462.90	2,040
GIBBS CAROLYN 32-20-29-508-0D00-0110 (HX) PAD: 117 LAUREL OAK DR	2,186.06	2,041
•••••••SWEETWATER OAKS SEC 13 •••••••PB 24 PGS 30 TO 32	••••••••	
THOMPSON BRIAN E 32-20-29-511-0B00-0170 (HX) PAD: 441 WILD OAK CIR	3,564.33	2,042
•••••••SWEETWATER OAKS SEC 02 •••••••PB 17 PGS 15 16 & 17	••••••••	
MILBOURNE STANLEY A & DORIS R 32-20-29-5CQ-0B00-0090 (HX) PAD: 304 S SWEETWATER BLVD	2,153.58	2,043
OLVEY WILLIAM B & MAURA H 32-20-29-5CQ-0D00-0150 (HX) PAD: 103 COUNTRYSIDE DR	2,933.06	2,044
•••••••SWEETWATER OAKS SEC 05 •••••••PB 19 PGS 1 TO 3	••••••••	
RAPP RODNEY E & KATHERINE E 32-20-29-5DK-0B00-0210 (HX) PAD: 202 VALLEY DR	3,240.62	2,045
HENDERSON MARTIN A 32-20-29-5DK-0C00-0150 (HX) PAD: 215 E SWEETWATER CREEK DR	2,179.47	2,046
NAPOLITANO BRUCE G & NICOLLE D 32-20-29-5DK-0E00-0310 (HX) PAD: 105 SQUIRREL TRL	2,966.20	2,047
•••••••SWEETWATER OAKS SEC 07 •••••••PB 19 PGS 28 & 29	••••••••	
PELTIER THOMAS & TAMARA 32-20-29-5DP-0A00-0060 PAD: 200 BUTTONWOOD CT	3,638.57	2,048
KAMINSKY ALBERT D & LAURA J 32-20-29-5DP-0A00-0100 PAD: 600 BUTTONWOOD CT	4,591.17	2,049
COCHRAN DREXEL B & BETTY J 32-20-29-5DP-0D00-0120 (HX) PAD: 200 S SWEETWATER COVE BLV	3,228.72	2,050
----------SEC 33 TWP 20 RNG 29----------		
•••••••SWEETWATER OAKS •••••••PB 16 PG 22	••••••••	
KAUFMAN JOEL M & PATRICIA A 33-20-29-502-0B00-0190 (HX) PAD: 205 N TIMBERCOVE CIR	2,632.94	2,051
•••••••SWEETWATER OAKS SEC 04 •••••••PB 17 PGS 59 & 60	••••••••	
LEAMAN JOHN R & MARGARET P 33-20-29-503-0A00-0210 (HX) PAD: 227 ROYAL OAKS CIR	1,925.82	2,052
ESTRELLA ROSE M 33-20-29-503-0B00-0010 (HX) PAD: 201 BLUE LAKE DR	2,585.51	2,053
BERGER HARVEY & LYNN 33-20-29-503-0C00-0140 (HX) PAD: 602 BLUE LAKE DR	2,308.92	2,054
•••••••SWEETWATER OAKS SEC 04B •••••••PB 18 PG 29	••••••••	
UNGER KARL 33-20-29-505-0B00-0070 (HX) PAD: 213 PALMETTO CONCOURSE	2,325.33	2,055
•••••••SWEETWATER OAKS SEC 06 •••••••PB 18 PGS 61 TO 63	••••••••	
GRIMES TOMMY A & TERESA A 33-20-29-506-0A00-0260 (HX) PAD: 806 FOX VALLEY DR LOT 26 BLOCK A SWEETWATER ...	2,427.60	2,056
GABBAI A DAVID TR OR GABBAI OREN R TR OR GABBAI JUDITH TR 33-20-29-506-0B00-0130 (HX) PAD: 615 FOX VALLEY DR LOT 13 BLOCK B SWEETWATER ...	1,986.01	2,057
•••••••SABAL POINT AMENDED PLAT •••••••PB 19 PGS 62 TO 64	••••••••	
MYERS NATALIE J & MYERS KENNETH M 33-20-29-507-0100-0490 (HX) PAD: 222 E HORNBEAM DR	2,358.77	2,058
HONEY JOHN S & SHARON L 33-20-29-507-0100-0520 (HX) PAD: 228 E HORNBEAM DR	2,332.72	2,059
•••••••CYPRESS LANDING AT •••••••SABAL POINT •••••••PB 21 PGS 70 & 71	••••••••	
JAPACO INC 33-20-29-511-0000-0290 PAD: 404 WOODVIEW DR	2,855.34	2,060
RAGAN TERRY W 33-20-29-511-0000-0550 (HX)	1,895.94	2,061

NAME - PARCEL NUMBER	TAXES DUE	SEQ. #
PAD: 380 CYPRESS LANDING DR •••••••SWEETWATER SHORES 01A •••••••PB 24 PG 5	••••••••	
CROWN BANK 33-20-29-514-0000-0010 PAD: 103 BLUE LAKE CT	5,548.35	2,062
•••••••SHADOWBAY UNIT 2 PH 2 •••••••PB 28 PGS 54 & 55	••••••••	
WENDEL WENDEL R 33-20-29-516-0000-1680 (HX) PAD: 2859 SPYGLASS CV	1,170.95	2,063
RATHBUN SANDRA 33-20-29-516-0000-1750 PAD: 2807 SPYGLASS COVE	1,879.19	2,064
•••••••SABAL POINT AT SABAL GREEN •••••••PB 25 PGS 41 TO 43	••••••••	
GIBRALTAR REAL EST & INV INC 33-20-29-5FP-0000-0050 PAD: 2509 LAST TEE CT	2,716.20	2,065
MOORE WARREN B & JARRELL PATTI R 33-20-29-5FP-0000-0420 (HX) PAD: 2642 BENT HICKORY CIR	2,836.56	2,066
----------SEC 34 TWP 20 RNG 29----------		
CHOWANSKI MARIE D 34-20-29-300-0020-0000 PAD: IBIS RD	1,201.45	2,067
PRATT CYNTHIA LIFE EST (PRATT ALYSON & PRATT WILLIAM ET AL) 34-20-29-300-002C-0000 (HX) PAD: 242 IBIS RD	1,679.67	2,068
•••••••EDGEWATER •••••••5 ACRE DEVELOPMENT •••••••7 PARCELS	••••••••	
HOLMES EARL L 34-20-29-301-001J-0000 SEC 34 TWP 20S RGE 29E ...	2,404.96	2,069
•••••••SPRINGS WILLOW RUN SEC THE •••••••PB 17 PGS 7 & 8	••••••••	
MOORE WILLIAM G & TRAUDL K 34-20-29-501-0B00-0060 (HX) PAD: 130 WISTERIA DR	845.16	2,070
WINN RAYMOND D & JANICE A TR 34-20-29-501-0C00-0010 (HX) PAD: 101 WILD PLUM LN	4,359.59	2,071
•••••••SABAL POINT SABAL BEND AT •••••••PB 26 PGS 95 & 96	••••••••	
MC CLANAHAN MICHAEL L 34-20-29-506-0000-0290 (HX) PAD: 555 TWISTING PINE CT	4,377.02	2,072
HEFNER BRIAN K & TAMMY L 34-20-29-506-0000-0330 (HX) PAD: 560 TWISTING PINE CT	2,765.53	2,073
VILENO PAULINE A 34-20-29-506-0000-0360 (HX) PAD: 554 TWISTING PINE CT	2,663.14	2,074
ROSENTHAL MITCHELL L & SALLY A 34-20-29-506-0000-0480 (HX) PAD: 417 TWISTING PINE CIR	702.52	2,075
•••••••SABAL POINT SABAL RIDGE AT •••••••PB 28 PGS 94 & 95	••••••••	
MYERS DONNA P 34-20-29-509-0000-0090 (HX) PAD: 520 TIMBER RIDGE DR	3,555.91	2,076
•••••••SABAL POINT SABAL VIEW AT •••••••PB 32 PGS 82 TO 84	••••••••	
DURKIN WILLIAM M JR & SHARON G 34-20-29-510-0000-0130 (HX) PAD: 549 S LONGVIEW PL	4,156.41	2,077
MC GIBBON JOHN T & VALERIE F 34-20-29-510-0000-0210 (HX) PAD: 520 S LONGVIEW PL	4,839.27	2,078
FALCO ERNEST JR & VICKI 34-20-29-510-0000-0410 (HX) PAD: 621 N LONGVIEW PL	5,268.03	2,079
SPEAK JOHN D & LOUISE TRS FBO 34-20-29-510-0000-0550 PAD: 656 N LONGVIEW PL LOT 55 (LESS BEG SE COR RUN ...	3,241.03	2,080
CALDWELL K SHANE 34-20-29-510-0000-0650 PAD: 483 LONGMEADOW LN	4,678.51	2,081
•••••••SUGAR RIDGE AT SABAL POINT •••••••PB 23 PGS 58 & 59	••••••••	
JAMES CARLOS I & BARBARA 34-20-29-5FC-0000-0030 (HX) PAD: 489 SUGAR RIDGE CT	2,287.77	2,082
NIELSEN MARK P & BETH A 34-20-29-5FC-0000-0110 (HX) PAD: 523 SUGAR RIDGE CT	2,602.11	2,083
•••••••SABAL POINT TIMBER RIDGE AT •••••••UNIT 1 •••••••PB 24 PGS 44 TO 46	••••••••	
SMALDONE JAMES A & JANE B 34-20-29-5FK-0000-0200 (HX) PAD: 528 BIRDSONG CT	3,795.25	2,084
KELLEY PETER J & ELIZABETH J 34-20-29-5FK-0000-0610 (HX) PAD: 464 TIMBER RIDGE DR	3,460.74	2,085
•••••••SABAL POINT SABAL CREEK AT •••••••PB 37 PGS 97 TO 99	••••••••	
PSACHIE MICHAEL D & SHARYN L 34-20-29-5JX-0000-0180 (HX) PAD: 547 WINDING CREEK PL	4,706.51	2,086
----------SEC 35 TWP 20 RNG 29----------		
•••••••DBS PINAR ACRES •••••••PB 12 PG 52	••••••••	
PRIES STEVEN & KIMBERLY 35-20-29-501-0000-018E PAD: 119 PENELOPE DR PART OF LOT 18 DESC AS BEG ...	3,289.47	2,087
SANLANDO UTILITIES CORP 35-20-29-501-0000-0190 PAD: PENELOPE DR LOT 19 (LESS E 817.3 FT & ST ...	1,478.43	2,088
SANLANDO UTILITIES CORP 35-20-29-501-0000-019A PAD: PENELOPE DR E 817.3 FT OF LOT 19 (LESS E ...	3,425.01	2,089
•••••••SANLANDO SPRINGS •••••••LAKE OAKS SECTION •••••••PB 9 PG 28	••••••••	
PULLIAM JAMES 35-20-29-502-0A00-0100 (HX) PAD: 188 CHARLES ST	417.15	2,090
BRIGGS JEANNE C/O CARIB AVIATION LTD 35-20-29-502-0B00-0070 PAD: 228 CHARLES ST E 1/2 OF LOT 7 & ALL LOT 8 ...	1,963.72	2,091
•••••••SLEEPY HOLLOW 1ST ADD •••••••PB 17 PGS 3 & 4	••••••••	
EVERETT FLORENCE & EVERETT KAREN F 35-20-29-503-0000-0220 PAD: 147 TARRYTOWN TRL	2,878.87	2,092
FOWLER BRAM G & GERALDINE D 35-20-29-503-0000-0530 (HX) PAD: 5 SLEEPY HOLLOW CV	2,078.32	2,093
TOTH ALEXANDER D & LINDA A 35-20-29-503-0000-0610 (HX) PAD: 5 HORSEMAN CV	2,314.79	2,094
MEACHAM JOHN A & SHELIA M 35-20-29-503-0000-0800 (HX) PAD: 138 TARRYTOWN TRL	2,002.13	2,095
•••••••MEADOWS WEST THE •••••••PB 17 PG 6	••••••••	
ADAM ALAIN A D & LUCIE S 35-20-29-504-0B00-0210 PAD: 112 BRIAR PATCH	2,213.15	2,096
SENA DAWN R 35-20-29-504-0B00-0320 (HX) PAD: 104 CLOVER CT	1,347.68	2,097
HATTON DAVID & JENI 35-20-29-504-0D00-0140 PAD: 102 SHEPHERD CT	2,308.86	2,098

NAME - PARCEL NUMBER	TAXES DUE	SEQ. #
CHILDERS WILLIAM I & PATRICIA 35-20-29-504-0E00-0110 (HX) PAD: 100 SHEPHERD TRL	1,485.77	2,099
BROWN WILLIAM T & STACY D 35-20-29-504-0E00-0160 (HX) PAD: 110 SHEPHERD TRL	1,380.75	2,100
•••••••IBIS WOODS •••••••PB 21 PG 16	••••••••	
DARNELL GERALD W & CAROL A 35-20-29-507-0000-001A (HX) PAD: 120 IBIS RD W 150 FT OF LOTS 1 & 2 (LESS ...	5,043.58	2,101
•••••••SPRINGS LANDING THE ESTATES AT•••••••• •••••••PB 29 PGS 74 & 75	••••••••	
RAHMANKHAH ALI & RASSAPOUR SAMIRA & RAHMANKHAH MANOOCHEHR 35-20-29-5GZ-0000-0640 LOT 64 (LESS BEG NLY MOST ...	1,161.42	2,102
----------SEC 36 TWP 20 RNG 29----------		
DARROW DAVID W D C P A 36-20-29-300-011C-0000 PAD: 97 TOLLGATE TRL	2,785.87	2,103
•••••••MEADOWS UNIT 1 •••••••PB 15 PGS 66 & 67	••••••••	
COYNE ROBERT P & HEIDI J 36-20-29-501-0B00-0300 (HX) PAD: 158 WILLOW CREEK CV	1,567.32	2,104
BINNS AUDREY 36-20-29-501-0B00-0370 (HX) PAD: 172 WILLOW CREEK CV	2,009.43	2,105
LOPER L THOMAS & ANGELA M 36-20-29-501-0D00-0090 (HX) PAD: 211 TOLLGATE TRL	1,752.65	2,106
•••••••WOODLANDS THE •••••••PB 16 PG 3	••••••••	
BOGDANY WILLIAM & JANICE K 36-20-29-502-0E00-0100 (HX) PAD: 101 EASTERN FORK	1,978.00	2,107
FREE BILLY Y & MARY F 36-20-29-502-0F00-0140 (HX) PAD: 202 TOLLGATE TRL	1,722.06	2,108
GERK DEBRA A 36-20-29-502-0G00-0040 (HX) PAD: 108 SWEETBRIAR BRANCH	1,849.50	2,109
SMITH MARGARET W & WATSON JOHN E JR & WATSON KENNETH T 36-20-29-502-0I00-0170 (HX) PAD: 107 SWEETBRIAR BRANCH	2,047.56	2,110
RUPP ROBERT C 36-20-29-502-0J00-0010 (HX) PAD: 117 WESTERN FORK	1,538.58	2,111
•••••••WOODLANDS SEC 2 •••••••PB 16 PGS 38 & 39	••••••••	
LAND TRUST 36-20-29-503-0N00-0260 (HX) PAD: 273 TOLLGATE TRL	1,821.14	2,112
•••••••WINSOR MANOR •••••••PB 16 PG 94	••••••••	
KHOURY ELAINE R & ALEXI E 36-20-29-504-0000-0340 (HX) PAD: 117 GLENDALE DR	1,734.85	2,113
FRANCOIS GERVAIS N & GISELE R 36-20-29-504-0000-0380 (HX) PAD: 112 GLENDALE DR	1,355.68	2,114
LOUIS KELLY M & ROSETTE Z 36-20-29-504-0000-0530 (HX) PAD: 109 ARDSDALE CT	1,895.75	2,115
•••••••WOODLANDS SEC 3 •••••••PB 17 PG 10	••••••••	
MC FADDEN PATRICIA A 36-20-29-505-0X00-0010 (HX) PAD: 64 SWEETBRIAR BR	1,869.99	2,116
•••••••DEVONSHIRE •••••••PB 17 PGS 18 & 19	••••••••	
CONFIDENTIAL PER STATUTES 119.07(03)(I) CID# 568- 36-20-29-506-0000-0610 (HX)	1,732.12	2,117
POTTS SEAN W 36-20-29-506-0000-0940 PAD: 705 CHELSEA RD	2,613.81	2,118
•••••••WINSOR MANOR 1ST ADD •••••••PB 17 PGS 23 & 24	••••••••	
FEAZELL GEORGE E & JESSICA B 36-20-29-507-0000-0960 (HX) PAD: 141 SHERIDAN WAY	1,750.98	2,119
GRIMES BARRY & SHARON 36-20-29-507-0000-1080 (HX) PAD: 165 SHERIDAN AVE	1,807.81	2,120
MURRAY AARON G & MARY E 36-20-29-507-0000-1180 (HX) PAD: 185 SHERIDAN AVE	2,435.72	2,121
AROUTIN JEAN A & MARIE K D 36-20-29-507-0000-1200 PAD: 189 SHERIDAN AVE	2,522.13	2,122
DALE JAMES W JR & NANCY J 36-20-29-507-0000-1240 (HX) PAD: 197 SHERIDAN AVE	2,211.96	2,123
IRWIN RONALD L TRUSTEE 36-20-29-507-0000-1280 PAD: 213 SHERIDAN AVE	2,605.50	2,124
DONOVAN JAMES H & TEENA 36-20-29-507-0000-1310 (HX) PAD: 219 SHERIDAN AVE	2,097.85	2,125
KEMMERER DONALD P & BEVERLY D 36-20-29-507-0000-1610 (HX) PAD: 219 SLADE LN	1,745.80	2,126
HARRIS THOMAS & JOANNE K 36-20-29-507-0000-1680 (HX) PAD: 127 ROCK LAKE CT	1,561.91	2,127
TICKAL RICHARD J 36-20-29-507-0000-1850 (HX) PAD: 120 ROCK LAKE RD	2,097.89	2,128
•••••••WOODLANDS SEC 4 •••••••PB 17 PGS 67 68 & 69	••••••••	
FAIRLEY CARL R & MARILYN S 36-20-29-508-0200-0150 (HX) PAD: 103 LISAR LN	1,666.34	2,129
GALLEGO REINALDO & EMERITA 36-20-29-508-0X00-0170 PAD: 123 EASTERN FORK	2,876.43	2,130
GALLEGO REINALDO & EMERITA 36-20-29-508-0X00-0250 PAD: 108 NICOLE LN	2,398.07	2,131
•••••••MOORINGS THE •••••••PB 18 PG 32	••••••••	
ADAM ALAIN A D 36-20-29-509-0000-0020 PAD: 103 SLADE DR	2,233.09	2,132
•••••••WINDTREE WEST •••••••PB 20 PGS 97 & 98	••••••••	
FLYNN MICHAEL P 36-20-29-510-0000-0060 (HX) PAD: 861 SUTTER LOOP	1,594.41	2,133
NICHOLAS DANIEL & MARY K 36-20-29-510-0000-0160 (HX) PAD: 805 SUTTER LOOP	1,752.17	2,134
•••••••WINDTREE WEST UNIT 2 •••••••PB 21 PGS 89 & 90	••••••••	
ALESHE T J & DOROTHY J 36-20-29-512-0000-0010 (HX) PAD: 1040 WAVERLY DR	1,457.90	2,135
IASIMONE ANTHONY & ANGELA L 36-20-29-512-0000-0140 (HX) PAD: 1031 WAVERLY DR	1,227.03	2,136
URIBE JESSE A SR & KRISTI L 36-20-29-512-0000-0320 (HX) PAD: 910 ALAMEDA DR	1,693.11	2,137
ABATSAS DEMETRIOS 36-20-29-512-0000-0500 (HX) PAD: 1021 ALAMEDA DR	1,294.36	2,138
•••••••WOODLANDS EAST •••••••PB 27 PG 91	••••••••	
WILLIAMS VICTORIA L 36-20-29-513-0000-0250 (HX) PAD: 1290 EASTLAND PT	2,091.41	2,139
•••••••HARBOUR ISLE SUBD •••••••PB 30 PGS 38 & 39	••••••••	
BUKOR ISTVAN 36-20-29-515-0000-0130 (HX) PAD: 1125 AUTUMN BROOK CIR	1,469.01	2,140
----------SEC 01 TWP 20 RNG 30----------		
PILCHER BARTON B & OLIVIA M 01-20-30-300-001B-0000 PAD: 2529 MAGNOLIA AVE	2,151.01	2,141
ADAMS PARTNERSHIP 01-20-30-300-0130-0000	291.12	2,142
•••••••DREAMWOLD AND •••••••2ND & 4TH SECTIONS •••••••PB 3 PGS 90 & 91	••••••••	
MINI-STORAGE PARK DRIVE INC 01-20-30-504-0200-0010 PAD: PARK AVE LOTS 1 TO 3 BLK 2 DREAMWOLD	4,811.86	2,143
NEIGHBOR EUGENE R & GLADYS C 01-20-30-504-0400-0100 PAD: 2535 S PARK AVE	1,952.03	2,144
SCALES JOHN C 01-20-30-504-0500-0160 PAD: 2533 LAUREL AVE LOTS 16 & 17 BLK 5 DREAMWOLD	1,986.12	2,145
WELD VALERIE R & RYE MIRIAM E 01-20-30-504-0500-0320 PAD: 2560 ELM AVE LOTS 32 & 33 BLK 5 DREAMWOLD	3,152.41	2,146
WELD VALERIE R ET AL ATTN SCHOOL OF DANCE ART 01-20-30-504-0500-034A PAD: 2560 ELM AVE N 30 FT OF LOT 34 BLK 5 ...	151.85	2,147
SUNGOLD HOLDINGS INC 01-20-30-504-0800-0110 PAD: S FRENCH AVE LOTS 11 & 12 BLK 8 DREAMWOLD	2,211.57	2,148
SUNGOLD HOLDINGS INC 01-20-30-504-0800-0130 PAD: 2535 S FRENCH AVE	3,226.91	2,149
KNIGHT CURTIS & BRENDA 01-20-30-504-0900-0180 (HX) PAD: 620 SARITA ST	911.31	2,150
MORRIS ROBERT M 01-20-30-504-0900-0300 PAD: 615 W 25TH ST LOTS 30 31 & 32 BLK 9 ...	1,815.59	2,151
REYNOLDS MARGARET A LIFE EST (MEIERSTEIN JOHN A & MARIANNE) 01-20-30-504-1000-0240 (HX) PAD: 1019 W 25TH ST LOTS 24 TO 26 BLK 10 DREAMWOLD	494.11	2,152
GALARZA JOSE L 01-20-30-504-1100-12A0 PAD: 724 BRIARCLIFF ST LOTS 12A & 13 BLK 11 DREAMWOLD	335.81	2,153
MAGUIRE MELINDA 01-20-30-504-1100-13A0 (HX) PAD: 1025 SARITA ST LOTS 13A & 14 BLK 11 DREAMWOLD	998.59	2,154
NORAY INV LLC 01-20-30-504-1300-0130 PAD: 710 OSCEOLA DR LOTS 13 & 14 BLK 13 DREAMWOLD	1,341.76	2,155
COCHRAN THOMAS A & LEILA M 01-20-30-504-1300-0180 (HX) PAD: 711 BRIARCLIFFE ST LOTS 18 TO 20 BLK 13 DREAMWOLD	2,038.80	2,156
JONES WILLIS B & OPAL E & COOK SIDNEY L JR & MICHELE E 01-20-30-504-1300-0330 PAD: OSCEOLA DR	163.93	2,157
COOK SIDNEY L JR & MICHELE E & JONES WILLIS B & OPAL E 01-20-30-504-1300-0340 (HX) PAD: 718 OSCEOLA DR LOTS 34 & 35 BLK 13 DREAMWOLD	1,161.73	2,158
SNOFFORD BERTHA A L & LACKEY HARRY T & LACKEY MARY H ET AL 01-20-30-504-1500-0040 PAD: 2550 S FRENCH AVE LOTS 4 & 5 (LESS RD) BLK 15 ...	2,314.70	2,159
HALL ALBERTA J TRUSTEE FBO 01-20-30-504-1500-0090 PAD: 2606 S ORLANDO DR LOT 9 (LESS BEG NE COR RUN ...	2,370.27	2,160
HALL ALBERTA J TRUSTEE FBO 01-20-30-504-1500-009A PAD: 2611 HIAWATHA AVE PART OF LOT 9 DESCRIBED AS ...	655.22	2,161
HOMA P J & STRAIN PAUL A 01-20-30-504-1700-0080 PAD: 2617 ORLANDO DR	3,200.08	2,162
POLK LORENZO 01-20-30-504-1800-0010 (HX) PAD: 2604 HIAWATHA AVE	340.11	2,163
PAYTON JOSEPH R 01-20-30-504-1800-0050 PAD: HIAWATHA AVE LOTS 5 & 6 BLK 18 DREAMWOLD	717.12	2,164
TIRE EXPRESS AUTO CENTERS INC 01-20-30-504-1800-0140 PAD: 2650 S ORLANDO DR LOTS 14 15 & PART OF LOT 16 ...	4,369.61	2,165
FERGUSON JOHN L 01-20-30-504-1900-0020 (HX) PAD: 2528 HIAWATHA AVE S 30 FT OF LOT 2 & ALL LOT 3 ...	864.79	2,166
SEPULVEDA ISIDRA L 01-20-30-504-2000-0050 (HX) PAD: 2528 IROQUOIS AVE LOT 5 & N 1/2 OF LOT 6 BLK ...	526.75	2,167
WIRT GLEN & POLLY C 01-20-30-504-2000-0210 (HX) PAD: 2535 MOHAWK AVE	595.06	2,168
VAN BIBBER CHRISTOPHER W 01-20-30-504-2100-0230 PAD: 807 SANTA BARBARA DR	353.08	2,169
MAY LUCY & WOODS FRED E SR 01-20-30-504-2200-0090 PAD: 716 FLORIDA ST LOTS 9 TO 14 BLK 22 DREAMWOLD	1,515.55	2,170
TOMBERLIN CARL W & LAUREN 01-20-30-504-2300-0010 PAD: 901 SANTA BARBARA DR LOT 1 & PT OF LOT 2 BLK 23 ...	1,496.09	2,171
RIESTERER KARL 01-20-30-504-2300-0020 LOT 2 BLK 23 (LESS BEG NE ...	188.07	2,172
AGUILERA RAUL 01-20-30-504-2300-0030	197.15	2,173
MAGNER WILLIAM D & DIANNE E 01-20-30-504-2300-0040 (HX) PAD: 2612 MOHAWK AVE	594.15	2,174
ARNOLD LORRAINE 01-20-30-504-2300-0120 PAD: 2619 EL PORTAL AVE	1,691.18	2,175
GONZALEZ MARILYN 01-20-30-504-2400-0180 (HX) PAD: 2551 EL PORTAL AVE	555.79	2,176
ABAR STEVEN J & WANDA M 01-20-30-504-2500-0010 (HX) PAD: 2524 EL PORTAL AVE LOTS 1 2 & 3 BLK 25 DREAMWOLD	1,792.39	2,177
VAN BIBBER CORRINE L 01-20-30-504-2500-0160 PAD: 1000 SANTA BARBARA AVE LOTS 16 & 17 (LESS W 70 FT) ...	650.83	2,178
DUDJAK THEODORE D C/O SCOTT DUDJAK 01-20-30-504-2500-0250 PAD: EL CAPITAN DR	198.55	2,179
ABAR STEVEN J & WANDA M 01-20-30-504-2500-0330 PAD: EL CAPITAN DR	197.85	2,180
ABAR STEVEN J & WANDA M 01-20-30-504-2500-0340 PAD: EL CAPITAN DR	197.85	2,181
ABAR STEVEN J & WANDA M 01-20-30-504-2500-0350 PAD: EL CAPITAN DR	223.95	2,182
GARRISON JOSEPH A 01-20-30-504-2600-0070 PAD: EL PORTAL AVE	248.56	2,183
JENKINS PATRICIA A 01-20-30-504-2800-0330 (HX) PAD: 2553 MARSHALL AVE	646.12	2,184
PERRY RAYMOND P 01-20-30-504-2800-0340 (HX) PAD: 2551 MARSHALL AVE	578.00	2,185
CHELLETTE THOMAS W 01-20-30-504-2900-0010 (HX) PAD: 2550 MARSHALL AVE	343.86	2,186
BEACHEM RICKY & DANYETTE R 01-20-30-504-2900-0070 (HX) PAD: 2606 MARSHALL AVE	820.75	2,187
DELCO OIL INC 01-20-30-504-3500-0010 PAD: 1301 W 25TH ST LOTS 1 2 3 28 29 & 30 BLK 35 ...	5,793.09	2,188
STEWART CARMEN D 01-20-30-504-3500-0180 PAD: 2523 GEORGIA AVE	1,491.91	2,189
US BANK NA TRUSTEE C/O OLYMPUS SERV 01-20-30-504-3500-0270 PAD: 2505 GEORGIA AVE	1,454.59	2,190
NATHAN RONALD & INGRID C 01-20-30-504-3600-0150 PAD: 2612 HARTWELL AVE	1,660.42	2,191
GLOER G TRUSTEE FBO 01-20-30-504-3600-0340 PAD: 2613 GEORGIA AVE LOTS 34 & 35 ...	1,283.20	2,192
MATTHEWS DOROTHY S & JAMES SR 01-20-30-504-3600-0390 PAD: 2603 GEORGIA AVE	1,435.20	2,193
AFFORDABLE HOME CENTER INC 01-20-30-504-3600-0490 PAD: 2535 GEORGIA AVE	1,482.44	2,194
•••••••PINE CREST HEIGHTS REPLAT •••••••PB 9 PGS 77 & 78	••••••••	
WETHERHOLD CHARLES & DOROTHY 01-20-30-505-0000-0060 (HX) PAD: 2629 S FRENCH AVE	844.88	2,195
MILLS BELINDA 01-20-30-505-0000-0070 PAD: 2627 S FRENCH AVE	1,261.70	2,196
ALBRIGHT ANTHONY & DENISE 01-20-30-505-0000-0100 (HX) PAD: 2626 S LAUREL AVE	742.13	2,197
CONNER PAULINE R 01-20-30-505-0000-0160 (HX) PAD: 2638 S LAUREL AVE	683.97	2,198
JOHNSON DARREN D 01-20-30-505-0000-0320 (HX) PAD: 2638 S ELM AVE	765.67	2,199
•••••••WOODRUFFS SUBD FRANK L •••••••PB 3 PG 44	••••••••	
REED JOIE D 01-20-30-506-0000-0120 PAD: 2520 S SANFORD AVE	581.92	2,200
REED JOIE D 01-20-30-506-0000-0140 PAD: S SANFORD AVE	648.75	2,201
HAGAN JOHN 01-20-30-506-0000-0410 PAD: 2545 PALMETTO AVE	569.28	2,202
HAGAN JOHN T 01-20-30-506-0000-0420 PAD: 2582 S SANFORD AVE	705.32	2,203
KNIGHT DONALYN P 01-20-30-506-0000-0570 (HX) PAD: 2557 PALMETTO AVE LOTS 57 & 59 FRANK L ...	353.12	2,204
FLOWERS DEBORAH A 01-20-30-506-0000-0660 PAD: 2600 S SANFORD AVE E 74 FT OF LOTS 66 & 68 ...	1,131.36	2,205
MACMILLAN JAMES A & SUE A 01-20-30-506-0000-0690 PAD: 2602 S SANFORD AVE LOTS 69 THRU 74 ...	3,682.30	2,206
KNIGHT CHARLES D & MARGARET M 01-20-30-506-0000-1290 PAD: S PALMETTO AVE LOT 129 & S 1/2 OF LOT 127 ...	250.76	2,207
KNIGHT CHARLES D & MARGARET M 01-20-30-506-0000-1310 (HX) PAD: 2541 MAGNOLIA AVE LOT 131 & N 1/2 OF LOT 133 ...	723.65	2,208
KNIGHT CHARLES D & MARGARET L 01-20-30-506-0000-1330 PAD: PALMETTO AVE S 1/2 OF LOT 133 & ALL LOT ...	261.94	2,209
BOWERS WILLIAM B & ALICE F 01-20-30-506-0000-1370 (HX) PAD: 2543 S MAGNOLIA AVE LOT 137 & N 1/2 OF LOT 139 ...	683.07	2,210
CONTINENTAL DEV & INV INC 01-20-30-506-0000-1430 PAD: 2552 PALMETTO AVE LOT 143 & N 1/2 OF LOT 145 ...	76.99	2,211
GABBAI JUDITH & GABBAI AMIR & GABBAI OREN ET AL TRUSTEES 01-20-30-506-0000-2370 LOTS 237 239 241 243 & 245 ...	25.70	2,212
GABBAI JUDITH & GABBAI AMIR & GABBAI OREN ET AL TRUSTEES 01-20-30-506-0000-2380 LOTS 238 240 242 244 & 246 ...	25.70	2,213
KISH PAUL M 01-20-30-506-0000-2580 (HX) PAD: 2652 MAGNOLIA AVE LOTS 258 & 260 FRANK L ...	183.25	2,214
WYATT PATRICIA E 01-20-30-506-0000-2610 PAD: 2649 PARK AVE LOTS 261 & 263 FRANK L ...	202.11	2,215
WAID JAMES C & PHYLLIS A 01-20-30-506-0000-2750 PAD: 2659 PARK AVE LOTS 275 & 277 FRANK L ...	202.11	2,216
BROWN KAREN M 01-20-30-506-0000-2760 (HX) PAD: 2666 S MAGNOLIA AVE LOTS 276 & 278 FRANK L ...	546.49	2,217
JENKINS MARY H 01-20-30-506-0000-2940 PAD: PARK AVE LOT 294 & E 1/2 VACD ALLEY ...	51.22	2,218
GABBAI JUDITH & GABBAI AMIR & GABBAI OREN ET AL TRUSTEES 01-20-30-506-0000-3170 LOTS 317 319 321 323 & 325 ...	113.39	2,219
GABBAI JUDITH & GABBAI AMIR & GABBAI OREN ET AL TRUSTEES 01-20-30-506-0000-3180 LOTS 318 320 322 324 & 326 ...	113.39	2,220
GABBAI JUDITH & GABBAI AMIR & GABBAI OREN ET AL TRUSTEES 01-20-30-506-0000-3650 E 1/2 OF LOTS 365 & 367 ...	183.03	2,221
GABBAI JUDITH & GABBAI AMIR & GABBAI OREN ET AL TRUSTEES 01-20-30-506-0000-3660 PAD: OAK AVE LOTS 366 368 370 372 & 374 ...	114.09	2,222
HOSTETLER GEORGE & ROSE 01-20-30-506-0000-4140 (HX) PAD: 301 W 26TH ST	617.55	2,223

NAME - PARCEL NUMBER	TAXES DUE	SEQ. #
E 60 FT OF LOTS 414 & 416 ...		
DELP GRAYCE H & GRIFFIN JTS	41.96	2,224
FLORENCE & BARBOUR JOSEPHINE		
01-20-30-506-0000-4240		
DELP GRAYCE H & GRIFFIN JTS	82.52	2,225
FLORENCE & BARBOUR JOSEPHINE		
01-20-30-506-0000-4260		
LOTS 426 & 428 FRANK L ...		
REYNOLDS MARGOT K	577.63	2,226
01-20-30-506-0000-4370 (HX)		
PAD: 2637 S ELM AVE		
LOTS 437 & 439 FRANK L ...		
DRAKE ELAINE B	392.78	2,227
01-20-30-506-0000-4440 (HX)		
PAD: 2646 MYRTLE AVE		
S 1/2 OF LOT 444 & ALL LOT ...		
FOWLER ROSEMARY S PER REP FOR	1,214.15	2,228
EST OF RALPH E SIMAS		
01-20-30-506-0000-4470		
PAD: 2649 S ELM AVE		
LOTS 447 & 449 FRANK L ...		
BEYER OTTO E	1,512.40	2,229
01-20-30-506-0000-4610		
PAD: 2601 LAUREL AVE		
REED WILLIE F & YVETTE	1,478.65	2,230
01-20-30-506-0000-4620		
PAD: 2600 S ELM AVE		
GREENWOOD ROBERT M	163.52	2,231
01-20-30-506-0000-4640		
PAD: ELM AVE		
COLEMAN MATTHEW	898.73	2,232
01-20-30-506-0000-5100		
PAD: 2601 PARK DR		
LOT 510 & VACD ALLEY ON W ...		
••••••••SANDLEWOOD CONDOMINIUM	••••••••	
••••••••ORB 985 PG 900	••••••••	
BAKER JOE B & JOANN D	567.24	2,233
01-20-30-507-0D00-0070		
PAD: 700 E AIRPORT UNIT D-7 BL		
US BANK NATIONAL ASSN TR	571.01	2,234
01-20-30-507-0E00-0030		
PAD: 700 AIRPORT BLVD E 9E-3		
••••••••DREAMMOLD MARIAN SEC	••••••••	
••••••••PB 9 PG 101	••••••••	
FREDIANI LEO J & PHYLLIS G	1,179.24	2,235
01-20-30-508-0000-0050 (HX)		
PAD: 2531 IROQUOIS AVE		
••••••••DRUID PARK AMENDED PLAT	••••••••	
••••••••PB 7 PGS 5 &	••••••••	
REALI ANGELO & PIERINA	21,462.34	2,236
01-20-30-512-0000-0010		
PAD: 601 W 27TH ST		
E 250 FT OF LOTS 1 TO 4 ...		
CONFIDENTIAL PER STATUTES	1,491.31	2,237
119.07(03)(I) CID# 368		
01-20-30-512-0000-0100 (HX)		
PAD: 2808 S FRENCH AVE		
N 78 FT OF S 88 FT OF E 150 ...		
KENNETH B WHEELER LLM TAX	3,795.25	2,238
01-20-30-512-0000-0470		
PAD: 2724 ORLANDO DR		
LOT 47 (LIN BEG N 31 DEG 57 ...		
KAZARIAN RALPH N	2,241.49	2,239
01-20-30-512-0000-0660		
PAD: 2920 ORLANDO (HWY 17-92)		
E 90 FT OF LOT 66 AMENDED ...		
••••••••PARK VIEW 2ND ADD	••••••••	
••••••••PB 4 PG 5	••••••••	
KILIC EARL	1,932.45	2,240
01-20-30-513-0000-0190		
PAD: 2810 PALMETTO (2812) AVE		
ALL LOT 19 & N 1/2 OF LOT 20 ...		
MAC MILLAN JAMES A & SUE A	681.27	2,241
01-20-30-513-0000-0410		
PAD: 2823 PALMETTO AVE		
S 1/2 OF LOT 41 & ALL LOT 42 ...		
MACMILLIAN JAMES A & SUE A	2,619.30	2,242
01-20-30-513-0000-0470		
PAD: 2858 SANFORD AVE		
LOTS 47 & 48 (LESS RD) 2ND ...		
••••••••PARK VIEW	••••••••	
••••••••PB 3 PG 89	••••••••	
DAVENPORT WESTBROOK L	2,420.30	2,243
01-20-30-514-0000-0010		
PAD: 27TH ST		
LOTS 1 TO 6 & 30 FT OF VACD ...		
TOMLINSON CAROL & PATRICK	700.75	2,244
01-20-30-514-0000-0070		
PAD: 2700 PARK AVE		
LOTS 7 8 & 9 (LESS N 5 FT OF ...		
••••••••EVANS SUBD	••••••••	
••••••••PB 1 PG 17	••••••••	
DITTMAN RAYMOND	849.73	2,245
01-20-30-516-0000-0070 (HX)		
PAD: 2813 S PARK AVE		
LOT 7 (LESS E 165 FT)		
BROPHY DESMOND	851.78	2,246
01-20-30-516-0000-008A (HX)		
PAD: 2815 S PARK AVE		
W 1/2 OF LOT 8		
BANOS LUIS & MARIA	1,840.27	2,247
01-20-30-516-0000-017A		
PAD: 2812 S PARK AVE		
LOT 17 (LESS N 10 FT OF E ...		
ALLEN BETTY ANN	741.78	2,248
01-20-30-516-0000-0200 (HX)		
PAD: 2820 S PARK AVE		
LOTS 20 & 21		
••••••••SOUTH PINECREST	••••••••	
••••••••PB '10 PGS 9 & 10	••••••••	
SPENCER MATTHEW S & LESLIE S	416.67	2,249
01-20-30-517-0A00-0120 (HX)		
PAD: 122 PINECREST DR		
SIMPSON JEFFREY P & SIMPSON	1,290.33	2,250
REBECCA A & KEOGH SUSAN M ETAL		
01-20-30-517-0A00-0250		
PAD: 147 PINECREST DR		
STURGES BRENDA A	626.15	2,251
01-20-30-517-0B00-0010 (HX)		
PAD: 103 LAUREL DR		
APPLING WAYNE L & RITA R	606.70	2,252
01-20-30-517-0D00-0090 (HX)		
PAD: 121 LAUREL DR		
BELAND DIANA P	733.86	2,253
01-20-30-517-0D00-0240 (HX)		
PAD: 178 PINECREST DR		
••••••••ROSALIND HEIGHTS	••••••••	
••••••••PB 3 PG 47	••••••••	
REED JOIE D & MARY E	628.61	2,254
01-20-30-519-0100-0010		
PAD: 2882 S SANFORD AVE		
LOT 1 (LESS RD) BLK 1		
GREEN MICHAEL A	374.00	2,255
01-20-30-519-0400-0040 (HX)		
PAD: 2913 S PALMETTO AVE		
MAYA RAPHAEL & VIRGINIA	463.71	2,256
01-20-30-519-0600-0010 (HX)		
PAD: 2900 S MAGNOLIA AVE		
LOTS 1 & 2 BLK 6		
GOTTFRIED LAWRENCE	1,354.68	2,257
01-20-30-519-0600-0100 (HX)		
PAD: 3030 MAGNOLIA AVE		
LOTS 10 11 & 12 BLK 6		
GOTTFRIED LAWRENCE	887.14	2,258
01-20-30-519-0600-0130		
PAD: 3034 MAGNOLIA AVE		
LOTS 13 TO 18 (LESS S 15) ...		
----------SEC 02 TWP 20 RNG 30----------		
YOUNGBLOOD VIVIAN M TR &	1,145.46	2,259
MC GEE COBBIN A ET AL		
02-20-30-300-0170-0000 (HX)		
PAD: 2139 W 25TH ST		
YOUNGBLOOD VIVIAN M TR &	2,651.30	2,260
MC GEE COBBIN A ET AL		
02-20-30-300-017A-0000		
PAD: 2127 W 25TH ST		
CURRY PHILLIP L	5,572.65	2,261
02-20-30-300-028A-0000		
PAD: 2515 W 25TH ST		
SANFORD PINE RIDGE LTD	6,982.48	2,262
02-20-30-300-031A-0000		
SANFORD PINE RIDGE LTD	2,115.68	2,263
02-20-30-300-031B-0000		
AMERICAN STAR OIL INC	6,488.82	2,264
02-20-30-300-032B-0000		
PAD: 1300 W AIRPORT BLVD		
PILCHER BARTON B & OLIVIA M	3,224.66	2,265
02-20-30-300-047C-0000 (HX)		
PAD: 2700 RIDGEWOOD AVE		
••••••••GENEVA TERRACE	••••••••	
••••••••PB 11 PG 36	••••••••	
BELL ALVIN &	905.22	2,266
BELL ALVIA A		
02-20-30-501-0000-0050 (HX)		
PAD: 2509 HIGHLAWN AVE		
••••••••GENEVA TERRACE AMENDED	••••••••	
••••••••PLAT	••••••••	
••••••••PB 12 PGS 82 & 83	••••••••	
REDDEN OSCAR JR & ROSLYN	1,327.96	2,267
02-20-30-502-0000-0590		
PAD: 2543 RIDGEWOOD AVE		
REDDEN OSCAR & ROSLYN B	1,330.59	2,268
02-20-30-502-0000-0600		
PAD: 2547 RIDGEWOOD AVE		
2523-2525 HIGHLAWN TRUST	1,542.18	2,269
02-20-30-502-0000-0820		
PAD: 2523 HIGHLAWN AVE		
SWANEY LURA M &	797.44	2,270
MORGAN THOMAS L		
02-20-30-502-0000-0830 (HX)		
PAD: 1501 TERRACE DR		
LOT 83 (LESS W 15.36 FT)		
GONZALEZ JOSE I	1,367.74	2,271
02-20-30-502-0000-083A		
PAD: 1503 TERRACE DR		
W 15.36 FT OF LOT 83 & E ...		
••••••••TERRACE THE	••••••••	
••••••••PB 24 PGS 75-77	••••••••	
SMITH RAYMOND	1,027.10	2,272
02-20-30-508-0000-02C0		
PAD: 203 TERRACE CT		
ODEN BILLY E	1,015.26	2,273
02-20-30-508-0000-03C0		
PAD: 303 TERRACE CT		
SMITH RAYMOND	1,035.02	2,274
02-20-30-508-0000-04D0		
PAD: 404 TERRACE CT		
••••••••HIDDEN LAKE VILLAS PH 1	••••••••	
••••••••PB 26 PGS 99 TO 101	••••••••	
PRINZ DEBRA P	430.37	2,275
02-20-30-509-0000-0020 (HX)		
PAD: 109 SPREADING OAK CT		
••••••••HIDDEN LAKE VILLAS PH 2	••••••••	
••••••••PB 27 PGS 1 & 2	••••••••	
KIRK JOHN F	476.18	2,276
02-20-30-510-0000-0640 (HX)		
PAD: 163 SAND PINE CIR		
RYAN EDWARD D & MICHELLE	1,319.50	2,277
02-20-30-510-0000-0730		
PAD: 160 SAND PINE CIR		
••••••••PINE RIDGE CLUB VILLAGE 1 THE	••••••••	
••••••••PH 3 A CONDO BLDG 9	••••••••	
••••••••PB 32 PGS 28 TO 31	••••••••	
WILLIAMS MICHAEL E	761.89	2,278
02-20-30-512-0000-0C20		
PAD: 923 S PINE RIDGE CIR		
UNIT C2 THE PINE RIDGE CLUB ...		
••••••••PINE RIDGE CLUB VILLAGE 1 THE	••••••••	
••••••••PH 10 BLDG 12	••••••••	
••••••••ORB 1662 PG 1494	••••••••	
JAFFER MOHAMED A	1,079.93	2,279
02-20-30-515-0000-0B20		
PAD: 1222 S PINE RIDGE CIR		
UNIT B2 THE PINE RIDGE CLUB ...		
••••••••PINE RIDGE CLUB VILLAGE 1 THE	••••••••	
••••••••PH 12 BLDG 15	••••••••	
••••••••ORB 1677 PG 1713	••••••••	
MELENDEZ GLADYS	605.36	2,280
02-20-30-516-0000-0H10 (HX)		
PAD: 1518 S PINE RIDGE CIR		
UNIT H1 THE PINE RIDGE CLUB ...		
••••••••PINE RIDGE CLUB VILLAGE 1 THE	••••••••	
••••••••PH 6 BLDG 13	••••••••	
••••••••ORB 1707 PG 669	••••••••	
STEPHENSON JOHN W	368.05	2,281
02-20-30-518-0000-0A10 (HX)		
PAD: 1311 S PINE RIDGE CIR		
UNIT A1 THE PINE RIDGE CLUB ...		
••••••••PLACID WOODS PH 1	••••••••	
••••••••PB 51 PGS 23 THRU 29	••••••••	
LOSHAN DUANE A JR & KIMBERLY S	1,148.05	2,282
02-20-30-520-0000-0080 (HX)		
PAD: 315 PLACID LAKE DR		
MC LAUGHLIN ROSEMARY	1,045.78	2,283
02-20-30-520-0000-0870 (HX)		
PAD: 312 PLACID LAKE DR		
••••••••RIDGEWOOD VILLAS A CONDO	••••••••	
••••••••ORB 3169 PG 268	••••••••	
SIRIANNI JUSTIN	115.04	2,284
02-20-30-521-0000-1010		
UNIT 101 ...		
BOCA ENVIRONMENTAL INC	115.04	2,285
02-20-30-521-0000-1040		
UNIT 104 ...		
ROSIER JOSEPH A	115.04	2,286
02-20-30-521-0000-1060		
UNIT 106 ...		
KRISTEN COURT VILLAS INC	115.04	2,287
02-20-30-521-0000-1070		
UNIT 107 ...		
HOPE MADELINE C	115.04	2,288
02-20-30-521-0000-1080		
UNIT 108 ...		
BENEFIELD OLIVER JR	115.04	2,289
02-20-30-521-0000-1090		
UNIT 109 ...		
SCOTT GALEN F	115.04	2,290
02-20-30-521-0000-1120		
UNIT 112 ...		
RIDGEWOOD VILLAS INC	115.04	2,291
02-20-30-521-0000-1220		
UNIT 122 ...		
BOCA ENVIRONMENTAL INC	115.04	2,292
02-20-30-521-0000-1240		
UNIT 124 ...		
U S BANK TRUSTEE	115.74	2,293
FBO		
02-20-30-521-0000-1250		
UNIT 125 ...		
SIRIANNI SUSAN L	115.04	2,294
02-20-30-521-0000-2010		
UNIT 201 ...		
SIRIANNI JOHN A	115.04	2,295
02-20-30-521-0000-2020		
UNIT 202 ...		
RIDGEWOOD VILLAS INC	115.04	2,296
02-20-30-521-0000-2050		
UNIT 205 ...		
RIDGEWOOD VILLAS INC	115.04	2,297
02-20-30-521-0000-2060		
UNIT 206 ...		
READ WILLIAM JR	115.04	2,298
02-20-30-521-0000-2070		
UNIT 207 ...		
RIDGEWOOD VILLAS INC	115.04	2,299
02-20-30-521-0000-2080		
UNIT 208 ...		
SIRIANNI SUSAN L	115.04	2,300
02-20-30-521-0000-2120		
UNIT 212 ...		
READ WILLIAM W JR	115.04	2,301
02-20-30-521-0000-2140		
UNIT 214 ...		
RIDGEWOOD VILLAS INC	115.04	2,302
02-20-30-521-0000-2210		
UNIT 221 ...		
RIDGEWOOD VILLAS INC	115.04	2,303
02-20-30-521-0000-2220		
UNIT 222 ...		
BOCA ENVIRONMENTAL INC	115.04	2,304
02-20-30-521-0000-2250		
UNIT 225 ...		
NATIONAL TAX ASSISTANCE CORP	115.04	2,305
02-20-30-521-0000-2290		
UNIT 229 ...		
••••••••PLACID WOODS PH 3	••••••••	
••••••••PB 56 PGS 65 & 66	••••••••	
••••••••ALL 02-20-30-519-0E01-0000	••••••••	
SANTOS GONZALO P	949.92	2,306
02-20-30-522-0000-0110 (HX)		
PAD: 126 PLACID WOODS CT		
••••••••PLACID WOODS PH 2	••••••••	
••••••••PB 58 PGS 4-6	••••••••	
LOTITO LIVIA J	1,859.01	2,307
02-20-30-523-0000-1480		
PAD: 127 GLEASON CV		
••••••••HIDDEN LAKE VILLAS PH 3	••••••••	
••••••••PB 28 PGS 3 TO 6	••••••••	
DITTENBER JOHN C	1,115.73	2,308
02-20-30-5GJ-0000-0220 (HX)		
PAD: 140 CLEAR LAKE CIR		
LENZI LUZI	568.76	2,309
02-20-30-5GJ-0000-0440 (HX)		
PAD: 148 SABAL PALM CT		
KISSAMITAKIS BILL	1,118.10	2,310
02-20-30-5GJ-0000-0750 (HX)		
PAD: 141 CLEAR LAKE CIR		
GREENLAW KEVIN B & DIANNE	815.26	2,311
02-20-30-5GJ-0000-0930 (HX)		
PAD: 102 SHADY OAK DR		
GOSS RICHARD & CHARLENE	827.72	2,312
02-20-30-5GJ-0000-0970 (HX)		
PAD: 204 CLEAR LAKE CIR		
----------SEC 03 TWP 20 RNG 30----------		
MC KEE RALPH R & RANDI L	2,095.12	2,313
03-20-30-300-0080-0000 (HX)		
PAD: 400 W CRYSTAL DR		
••••••••LOCH ARBOR CRYSTAL LAKES	••••••••	
••••••••CLUB SEC	••••••••	
••••••••PB 5 PGS 73 & 74	••••••••	
O'CONNOR EUGENE J &	1,450.94	2,314
O'CONNOR PATRICIA A		
03-20-30-503-0000-1078		
PAD: 223 HOMEWOOD DR		
N 90 FT OF W 143 FT OF LOT 107		
ROBERTSON THOMAS R	476.96	2,315
03-20-30-503-0000-1350 (HX)		
PAD: 207 VINEWOOD DR		
LOTS 135 & 136 & S 10 FT OF ...		
GEIGER DARLA	2,643.41	2,316
03-20-30-503-0000-1670		
PAD: 100 ORANGE DR		
E 10 FT OF LOT 167 & ALL ...		
••••••••LOCH ARBOR FAIRLANE SEC	••••••••	
••••••••PB 9 PG 100	••••••••	
SAMOLINSKI BARBARA G &	1,492.89	2,317
MCCOLLUM FRANCES & WHITE TRACY		
03-20-30-504-0000-0090		
PAD: 212 HOMEWOOD DR		
SAMOLINSKI BARBARA G &	74.35	2,318
MCCOLLUM FRANCES & WHITE TRACY		
03-20-30-504-0000-0100		
PAD: HOMEWOOD DR		
••••••••LOCH ARBOR	••••••••	
••••••••GEORGE S WITMERS REPLAT	••••••••	
••••••••NORTH AMORY LAKE	••••••••	
TURNER COTE R & SHANNON M	2,102.09	2,319
03-20-30-505-0000-0030 (HX)		
PAD: 303 FAIRWAY RD		
••••••••LOCH ARBOR ISLE OF PINES	••••••••	
••••••••SEC NO 1	••••••••	
••••••••PB 8 PG 49	••••••••	
BONNIVILLE HARRY F & LAURA M	1,941.49	2,320
03-20-30-509-0000-0130 (HX)		
PAD: 201 S CRYSTAL VIEW		
••••••••LOCH ARBOR ISLE OF PINES	••••••••	
••••••••SEC NO 2	••••••••	
••••••••PB 8 PG 63	••••••••	
CASIER ROBERT A & MARY	408.99	2,321
03-20-30-510-0000-0110		
PAD: E CRYSTAL DR		
JUNE ROBERT J	288.26	2,322
03-20-30-510-0000-0240		
PAD: S CRYSTAL VIEW		
LOT 24 & S 10 FT OF LOT 25 ...		
••••••••CHASE GROVES UNIT 1	••••••••	
••••••••PB 44 PGS 24 THRU 28	••••••••	
SICOLI ROBERT A	1,749.30	2,323
03-20-30-512-0000-0220 (HX)		
PAD: 3132 DELLCREST PL		
CHALBAUD CESAR & JANE	1,547.61	2,324
03-20-30-512-0000-0230 (HX)		
PAD: 3133 DELLCREST PL		
••••••••CHASE GROVES UNIT 6	••••••••	
••••••••PB 44 PGS 29 THRU 31	••••••••	
DILLARD LAWRENCE & KATHARINE	1,397.00	2,325
03-20-30-513-0000-0110 (HX)		
PAD: 449 BRIGHTVIEW DR		
SCHWEITZER GEORGE	1,481.98	2,326
03-20-30-513-0000-0870 (HX)		
PAD: 556 BRIGHTVIEW DR		
••••••••CHASE GROVES UNIT 9	••••••••	
••••••••PB 48 PGS 10 & 11	••••••••	
SHORETTE DELBERT G &	1,866.21	2,327
LEILAONNIE L		
03-20-30-517-0000-0540 (HX)		
PAD: 2803 ARAGON TER		
••••••••CHASE GROVES UNIT 10	••••••••	
••••••••PB 49 PGS 71 & 72	••••••••	
JABILES ISAAC	1,490.73	2,328
03-20-30-518-0000-0790 (HX)		
PAD: 814 DELFINO PL		
DOVER JOHN	1,751.91	2,329
03-20-30-518-0000-0950 (HX)		
PAD: 893 DELFINO PL		
••••••••CHASE GROVES UNIT 5B	••••••••	
••••••••PB 50 PGS 67 & 68	••••••••	
PEREZ JOHNNY &	3,049.20	2,330
RIVERA SONIA M		
03-20-30-519-0000-0710		
PAD: 2662 ALAMOSA PL		
REDMOND TOM JR & JEANNETTE M	1,613.87	2,331
03-20-30-519-0000-0830 (HX)		
PAD: 2697 ALAMOSA PL		
••••••••CHASE GROVES UNIT 4A	••••••••	
••••••••PB 52 PGS 94 & 95	••••••••	
AIHE MICHAEL E & MORENIKE	3,238.80	2,332
03-20-30-521-0000-1530		
PAD: 2769 AMAYA TER		
MARC DANIEL	2,744.93	2,333
03-20-30-521-0000-1680		
PAD: 2842 CONTESSA CT		
BERRY MICHAEL & MARCELLE	1,975.10	2,334
03-20-30-521-0000-1740 (HX)		
PAD: 2841 CONTESSA CT		
MITCHELL TINA D	2,006.69	2,335
03-20-30-521-0000-1890 (HX)		
PAD: 2619 AMAYA TER		
••••••••CHASE GROVES UNIT 4B	••••••••	
••••••••PB 53 PGS 67 THRU 69	••••••••	
HERNANDEZ CYNTHIA	1,553.22	2,336
03-20-30-522-0000-2450 (HX)		
PAD: 179 BRIGHTVIEW DR		
••••••••CHASE TOWNHOMES	••••••••	
••••••••PB 57 PGS 15 17	••••••••	
••••••••ALL 03-20-30 A/2 A/2B & A/1F	••••••••	
RAMIREZ CARLOS J	1,601.55	2,337
03-20-30-523-0000-0480		
PAD: 1134 VINELAND PL		
CANNON COLLEEN	284.79	2,338
03-20-30-523-0000-1060		
PAD: 1014 VINELAND PL		

NAME - PARCEL NUMBER	TAXES DUE	SEQ. #
SANDERLIN JO-ANN B	284.79	2,339
03-20-30-523-0000-1200		
PAD: 950 VINELAND PL		
NOE CAROL G	284.79	2,340
03-20-30-523-0000-1210		
PAD: 946 VINELAND PL		
•••••••CHASE GROVES UNIT 3	••••••••	
•••••••PB 57 PGS 48 & 49	••••••••	
TRAN KIM T	2,508.99	2,341
03-20-30-524-0000-3040		
PAD: 2535 DWYER LN		
BOUNIADY ABASS	2,508.99	2,342
03-20-30-524-0000-3170		
PAD: 2558 DWYER LN		
ROESCH ROBERT J SR & PEGGY B	2,028.31	2,343
03-20-30-524-0000-3260 (HX)		
PAD: 2522 DWYER LN		
PUTZKE TRICIA	2,255.41	2,344
03-20-30-524-0000-3400 (HX)		
PAD: 118 BRIGHTVIEW DR		
•••••••EGRETS LANDING	••••••••	
•••••••PB 54 PGS 96 THRU 99	••••••••	
DILLON ALBA	2,354.08	2,345
03-20-30-5PB-0000-0580 (HX)		
PAD: 2700 GOLDEN EAGLE PT		
DONOHUE TERENCE & MICHELE P	2,119.37	2,346
03-20-30-5PB-0000-1200 (HX)		
PAD: 2789 FALCON CREST PL		
GRIM THOMAS E	2,225.54	2,347
03-20-30-5PB-0000-1350 (HX)		
PAD: 2782 FALCON CREST PL		
•••••••THE COVE	••••••••	
•••••••PB 56 PGS 40 - 43	••••••••	
•••••••ALL 10-20-30 A/6A PT 6 PT 5	••••••••	
BANK OF NEW YORK TRUSTEE	3,201.78	2,348
FBO		
03-20-30-5PJ-0000-0080 (HX)		
PAD: 3279 SAFE HARBOR LN		
HEWITT DENNIS & KATHY	823.32	2,349
03-20-30-5PJ-0000-0150		
PAD: 2713 TEAK PL		
WHITTAKER ROBERT L III &	3,759.35	2,350
LORRAINE E		
03-20-30-5PJ-0000-0170 (HX)		
PAD: 2705 TEAK PL		
MC GRATH JAMES	3,817.40	2,351
03-20-30-5PJ-0000-1190		
PAD: 3290 SAFE HARBOR LN		
•••••••THE COVE PH 2	••••••••	
•••••••PB 58 PGS 73 - 78	••••••••	
BHIMSINGH NARINESINGH &	824.02	2,352
JAIMUNGAL SAVITRI		
03-20-30-5PZ-0000-0600		
PAD: 2660 REAGAN TRAIL		
AMAR VERA &	3,891.73	2,353
LAX SAM		
03-20-30-5PZ-0000-0610 (HX)		
PAD: 2656 REAGAN TRAIL		
----------SEC 04 TWP 20 RNG 30----------		
MAHNKEN CHRISTOPHER W & DANA N	1,119.86	2,354
04-20-30-300-013A-0000		
PIERRO MIRA A LIFE EST	1,334.76	2,355
(MIRA D F FREEMAN)		
04-20-30-300-0200-0000		
PAD: 932 COUNTRY CLUB RD		
WOODIE SANDRA LEE	66.50	2,356
04-20-30-300-028B-0000		
PAD: COUNTRY CLUB RD/OFF		
CRAFT ERIC C	984.43	2,357
04-20-30-300-1100-0000		
PAD: 110 DORCHESTER SQ		
CAUFFMAN CASEY B	1,196.88	2,358
04-20-30-300-4150-0000		
PAD: 415 DORCHESTER SQ		
•••••••LOCH ARBOR COUNTRY CLUB	••••••••	
•••••••ENTRANCE SEC	••••••••	
•••••••PB 5 PGS 71 & 72	••••••••	
BROWN DEBRA P	695.46	2,359
04-20-30-501-0000-001A		
PAD: PINE DR		
BEG NW COR OUT LOT 1 RUN E ...		
BROWN DEBRA P	1,045.64	2,360
04-20-30-501-0200-0010		
PAD: MIRROW DR		
LOTS 1 TO 5 BLK 2		
BLACK HULON J & MARTHA M	1,076.53	2,361
04-20-30-501-0800-0030 (HX)		
PAD: 105 FOREST DR		
•••••••BREEZY ACRES	••••••••	
•••••••PB 10 PG 1	••••••••	
JACKSON JEAN E	69.36	2,362
04-20-30-502-0000-0030 (HX)		
PAD: 121 SHEALEY RD		
NLY 115 FT OF LOT 3		
•••••••CRYSTAL LAKE HEIGHTS	••••••••	
•••••••PB 8 PG 17	••••••••	
MAHNKEN CHRISTOPHER W & DANA	2,165.39	2,363
04-20-30-505-0200-0010 (HX)		
PAD: 135 LINDA LN		
LOTS 1 & 2 N OF S SEC LINE ...		
MAHNKEN CHRISTOPHER W & DANA	845.64	2,364
04-20-30-505-0200-001A		
PAD: LINDA LN		
LOTS 1 & 2 S OF S SEC LINE ...		
•••••••LOCH ARBOR-PHILLIPS SEC	••••••••	
•••••••PB 9 PGS 65 & 66	••••••••	
KEITH AARON D & RENEE M	150.57	2,365
04-20-30-506-0100-0120 (HX)		
PAD: 416 W CRYSTAL DR		
•••••••COUNTRY CLUB OAKS	••••••••	
•••••••PB 39 PGS 83 & 84	••••••••	
DUFFY MATTHEW H	3,710.77	2,366
04-20-30-509-0000-0250		
PAD: 122 OAK VIEW CIR		
MC LAUGHLIN HELEN F &	4,019.53	2,367
CRANE TAMRA D		
04-20-30-509-0000-0380		
PAD: 101 OAKVIEW CIR		
•••••••COUNTRY CLUB OAKS PH 2	••••••••	
•••••••PB 43 PGS 50 & 51	••••••••	
DOWUONA GODFRIED N & ELIZABETH	2,298.75	2,368
04-20-30-510-0000-0470 (HX)		
PAD: 558 HARDWOOD PL		
•••••••TIMACUAN UNIT 11	••••••••	
•••••••PB 52 PGS 60 & 61	••••••••	
DENTON NEVIL L	5,223.01	2,369
04-20-30-511-0000-0150 (HX)		
•••••••TIMACUAN UNIT 12	••••••••	
•••••••PB 52 PGS 62 THRU 64	••••••••	
GEISS STEVEN J & SHIRLEY E	2,254.15	2,370
04-20-30-512-0000-0180 (HX)		
PAD: 362 MOHAVE TER		
WARD MICHAEL M & TRACIE A	2,266.01	2,371
04-20-30-512-0000-0550 (HX)		
PAD: 337 MOHAVE TER		
•••••••MAYFAIR CLUB PH 1	••••••••	
•••••••PB 53 PGS 7 & 8	••••••••	
HENSLEY ADRIAN C & JUDY A	2,102.58	2,372
04-20-30-513-0000-0270 (HX)		
PAD: 121 GOLFSIDE CIR		
OSTERMAN MARK C & SONDRA L	1,702.01	2,373
04-20-30-513-0000-0460 (HX)		
PAD: 114 GOLFSIDE CIR		
•••••••TUSCANY AT LAKE MARY PH 1	••••••••	
•••••••PB 57 PG 75	••••••••	
BEGAM MINA	839.43	2,374
04-20-30-515-0000-0760		
PAD: 264 VIA RUSSO LN		
BEVERLY BARRY C & NEENA W	4,723.54	2,375
04-20-30-515-0000-0930 (HX)		
PAD: 459 VIA TUSCANY LOOP		
VUCINOVICH DON E	4,618.07	2,376
04-20-30-515-0000-0940 (HX)		
PAD: 465 VIA TUSCANY LOOP		
SPEARS MARK A	4,674.58	2,377
04-20-30-515-0000-0980 (HX)		
PAD: 489 VIA TUSCANY LOOP		
----------SEC 05 TWP 20 RNG 30----------		

NAME - PARCEL NUMBER	TAXES DUE	SEQ. #
•••••••HILLS OF LAKE MARY PH 3	••••••••	
•••••••PB 36 PGS 34 & 35	••••••••	
COVELL STEPHANIE L	1,717.24	2,378
05-20-30-501-0000-0050 (HX)		
PAD: 490 AUTUMN OAK PL		
GUASTELLO THOMAS P & LAURA	1,325.94	2,379
05-20-30-501-0000-0320 (HX)		
PAD: 854 BRIGHT MEADOW DR		
FARRO NICOLO & THERESA	2,687.37	2,380
05-20-30-501-0000-3000		
PAD: 887 BRIGHT MEADOW DR		
PHILLIPS JAMES E JR & MELISSA	1,259.69	2,381
05-20-30-501-0000-3100 (HX)		
PAD: 447 AUTUMN OAKS PL		
•••••••HILLS OF LAKE MARY PH 4	••••••••	
•••••••PB 36 PGS 36 & 37	••••••••	
SORRELL GREGORY D & KAREN L	2,714.88	2,382
05-20-30-502-0000-0620 (HX)		
PAD: 412 CINNAMON OAK CT		
•••••••TIMACUAN UNIT 6	••••••••	
•••••••PB 37 PGS 63 TO 65	••••••••	
KRASZENSKI DENNIS & SHARON	1,198.30	2,383
05-20-30-503-0000-0010		
PAD: RED WING DR		
GAZIANO MYRA J	3,907.31	2,384
05-20-30-503-0000-0060 (HX)		
PAD: 731 RED WING DR		
GOUCHENOUR C LEE & JESSIE P	3,764.95	2,385
05-20-30-503-0000-0330 (HX)		
PAD: 667 RED WING DR		
PATTERSON CHARLES C	3,801.47	2,386
05-20-30-503-0000-0430 (HX)		
PAD: 445 BLUE SMOKE CT		
•••••••STRATTON HILL	••••••••	
•••••••PB 38 PGS 90 TO 92	••••••••	
CHIKODROFF TODD C	3,002.44	2,387
05-20-30-504-0000-0230		
PAD: 754 POWDERHORN CIR		
CLAUSSEN CHRISTINE K	2,363.89	2,388
05-20-30-504-0000-0620 (HX)		
PAD: 715 POWDERHORN CIR		
•••••••TIMACUAN UNIT 17	••••••••	
•••••••PB 41 PGS 89 & 90	••••••••	
•••••••PARRENT A/7P	••••••••	
ALMQUIST CHRISTINA	3,772.07	2,389
05-20-30-506-0000-0140		
PAD: 856 EAGLE CLAW CT		
BUTLER CHARLES A & VERONICA C	2,944.43	2,390
05-20-30-506-0000-0170 (HX)		
PAD: 868 EAGLE CLAW CT		
JACKSON LLOYD A	4,286.37	2,391
05-20-30-506-0000-0340		
PAD: 829 EAGLE CLAW CT		
WATSON WILLIAM W & LINDA	4,035.60	2,392
05-20-30-506-0000-0410 (HX)		
PAD: 409 WINGBACK CT		
•••••••WOODBRIDGE LAKES UNIT 1	••••••••	
•••••••PB 51 PGS 16 THRU 20	••••••••	
MC KENDRICK W CHAD & TAMARA B	2,784.37	2,393
05-20-30-511-0000-0210 (HX)		
PAD: 457 PICKFAIR TER		
LI FAN ZHANG	2,536.55	2,394
05-20-30-511-0000-0560 (HX)		
PAD: 440 RISEMAN CT		
KING LARRY P JR	2,929.47	2,395
05-20-30-511-0000-0740 (HX)		
PAD: 733 PICKFAIR TER		
TAY JENNY & DANNY	2,161.99	2,396
05-20-30-511-0000-1110 (HX)		
PAD: 569 PICKFAIR TER		
HUTCHESON DONALD J & MARLENE	2,567.72	2,397
05-20-30-511-0000-1270 (HX)		
PAD: 648 PICKFAIR TER		
•••••••WOODBRIDGE LAKES UNIT 2B	••••••••	
•••••••PB 55 PGS 71 & 72	••••••••	
•••••••PART 05-20-30-511-0H00-0000	••••••••	
MCKNIGHT CLAUDE V SR &	2,759.41	2,398
JUDITHANN		
05-20-30-514-0000-1860 (HX)		
PAD: 849 PICKFAIR TER		
•••••••HILLS OF LAKE MARY PH 1	••••••••	
•••••••PB 36 PGS 29 TO 31	••••••••	
HRABIA GEORGIANN	2,017.97	2,399
05-20-30-5JN-0000-0490 (HX)		
PAD: 818 BRIGHT MEADOW DR		
BRUNELL RICHARD P & PATRICIA W	1,588.83	2,400
05-20-30-5JN-0000-1100 (HX)		
PAD: 306 PINE SHADOW LN		
----------SEC 06 TWP 20 RNG 30----------		
HEATHROW E LLC	2,988.90	2,401
C/O COLONIAL REALTY LP		
06-20-30-300-007A-0000		
GOLDEN KENNETH E & DEANA G	637.09	2,402
06-20-30-300-0110-0000 (HX)		
PAD: 911 BANANA LAKE RD		
JENKINS JUDITH P	469.48	2,403
06-20-30-300-011A-0000		
PAD: BANANA LAKE RD		
JENKINS JUDITH P	469.48	2,404
06-20-30-300-011B-0000		
PAD: BANANA LAKE RD		
COLONIAL PROPERTIES SERV INC	8.31	2,405
C/O COLONIAL REALTY LP		
06-20-30-300-014C-0000		
PAD: AAA DR		
HEATHROW DEV ASSOC LTD	21.33	2,406
06-20-30-300-0180-0000		
COLONIAL PROPERTIES SERV INC	24.92	2,407
C/O COLONIAL REALTY LP		
06-20-30-300-0320-0000		
COLONIAL PROPERTIES SERV INC	10.44	2,408
C/O COLONIAL REALTY LP		
06-20-30-300-032A-0000		
•••••••RINEHART RIDGE 3	••••••••	
•••••••PB 59 PGS 10 & 11	••••••••	
RINEHART RIDGE II INC	182,141.45	2,409
06-20-30-509-0000-0010		
PAD: 640 CENTURY POINT		
----------SEC 07 TWP 20 RNG 30----------		
HEATHROW LAND & DEV CORP	2,046.22	2,410
07-20-30-300-002A-0000		
PAD: 365 INTERNATIONAL PKWY		
PINNACLE PRIME PROPERTIES LLC	11,646.91	2,411
07-20-30-300-023B-0000		
(1.34 AC)		
•••••••LAKE EMMA COVE	••••••••	
•••••••PB 8 PG 67	••••••••	
LEMON JEFFREY C & SUZANNE	2,005.53	2,412
07-20-30-501-0000-0020 (HX)		
PAD: 116 PINE DR		
LOT 2 (LESS BEG INT S LI & ...		
CAMPBELL DAVID C	879.21	2,413
07-20-30-501-0000-0060 (HX)		
PAD: 110 PINE CIRCLE DR		
•••••••FEATHER EDGE (CONDO)	••••••••	
•••••••ORB 1510 PG 894	••••••••	
DAVIS DIANE E	1,870.96	2,414
07-20-30-507-0000-09D0		
PAD: 139 FEATHER EDGE LOOP		
UNIT 9D		
••••••••LAKE MARY MEDICAL COMPLEX	••••••••	
•••••••A CONDO	••••••••	
•••••••PB 42 PGS 30 TO 34	••••••••	
GVSA LLC	7,094.76	2,415
07-20-30-509-0000-3860		
PAD: 706 W LAKE MARY BLVD		
UNITS 371 & 386 - 406		
GVSA LLC	3,289.06	2,416
07-20-30-509-0000-4070		
PAD: W LAKE MARY BLVD		
UNITS 407 THRU 422 LAKE MARY ...		
----------SEC 08 TWP 20 RNG 30----------		
•••••••CRYSTAL HEIGHTS	••••••••	
•••••••PB 6 PG 11	••••••••	
CLIPPARD GARY & DONNA	630.54	2,417
08-20-30-501-0600-0150 (HX)		
PAD: 160 WILSON DR		
LOTS 15 & 16 & E 1/2 OF LOT ...		

NAME - PARCEL NUMBER	TAXES DUE	SEQ. #
VOGEL MARI	1,513.20	2,418
08-20-30-501-0900-0000 (HX)		
PAD: 177 WILSON DR		
BLK 9 & THAT PART OF PLAT N ...		
•••••••CRYSTAL LAKE SHORES	••••••••	
•••••••AMENDED PLAT	••••••••	
•••••••PB 6 PG 18	••••••••	
LAKE MARY REALTY INC &	774.48	2,419
SWINEHART KIRBY E		
08-20-30-503-3600-00B0 (HX)		
PAD: 178 LAKE VIEW AVE		
LOT B (LESS W 20 FT) & W 36 ...		
SHAW CONSTR & MGMT SERVICES	201.18	2,420
08-20-30-503-3700-0210		
LOTS 21 & 22 BLK 37 ...		
GOHRS THEODORE W & VERNA E	1,150.25	2,421
08-20-30-503-4200-0010 (HX)		
PAD: 341 W LAKEVIEW AVE		
LOTS 1 2 & 3 & S 14 FT OF ST ...		
GOHRS THEODORE W JR &	325.63	2,422
VERNA E		
08-20-30-503-4200-0040		
PAD: W LAKEVIEW AVE		
LOTS 4 5 & 6 & S 14 FT OF ST ...		
FIGGATT JAMES A	1,091.37	2,423
08-20-30-503-4200-00G0 (HX)		
PAD: 316 W SEMINOLE AVE		
LOTS G & H & S 2.5 FT OF ...		
MARSHALL CLAYTON O & ELAINE W	2,689.60	2,424
08-20-30-503-4900-00M0		
PAD: 2894 W LAKE MARY BLVD		
LOTS M & N & E 8 FT OF ST ON ...		
•••••••FOREST THE	••••••••	
•••••••PB 20 PGS 49 TO 52	••••••••	
STORMER DONALD E	1,117.86	2,425
08-20-30-504-0B00-0140		
PAD: 525 W PLANTATION BLVD		
RATHEL MICHAEL D & ELAINE	625.42	2,426
08-20-30-504-0D00-0120 (HX)		
PAD: 612 WOODLAND CT		
LYONS JUDY M	560.13	2,427
08-20-30-504-0D00-0180 (HX)		
PAD: 554 PINE NEEDLE CT		
STORMER DONALD E	388.93	2,428
08-20-30-504-0D00-0510 (HX)		
PAD: 603 W CLUB BLVD		
•••••••FOREST THE PHASE 2 SEC 2	••••••••	
•••••••PB 24 PGS 22 TO 24	••••••••	
CAREY BETTY J TRUSTEE	559.29	2,429
FBO		
08-20-30-506-0000-1350 (HX)		
PAD: 126 E PLANTATION BLVD		
•••••••TIMACUAN UNIT 16 PH 1 REPLAT	••••••••	
•••••••PB 48 PGS 12 TO 16	••••••••	
GAGLIANO ALBERT LIFE EST	4,769.89	2,430
(GAGLIANO MICHAEL ET AL)		
08-20-30-507-0000-0480		
PAD: 580 MASALO PL		
SAINTE GERALD & MAGALIE	4,199.03	2,431
08-20-30-507-0000-0690 (HX)		
PAD: 540 MASALO PL		
MASTRIANNI GERARD A &	5,352.64	2,432
SHENKER LISA R		
08-20-30-507-0000-0870		
PAD: 530 ALOKEE CT		
GOMES CARL E & DOROTHY P &	4,330.18	2,433
FRASER SHIRLEY		
08-20-30-507-0000-1110		
PAD: 444 ALINOLE LOOP		
CONSTANT ODETTE	4,062.53	2,434
08-20-30-507-0000-1180 (HX)		
PAD: 469 ALINOLE LOOP		
•••••••MANDERLEY SUB PH 1	••••••••	
•••••••PB 48 PGS 75 THRU 77	••••••••	
WRIGHT TODD A	2,285.34	2,435
08-20-30-508-0000-0920 (HX)		
PAD: 592 MANDERLEY RUN		
•••••••MANDERLEY SUB PH 2	••••••••	
•••••••PB 50 PGS 12 & 13	••••••••	
KARIM ALTAF & YASMIN A	2,531.87	2,436
08-20-30-509-0000-0710 (HX)		
PAD: 100 RANDON TER		
•••••••TIMACUAN UNIT 16 PH 2	••••••••	
•••••••PB 51 PGS 66 THRU 68	••••••••	
PAONE THOMAS J JR & TRACY W	5,147.57	2,437
08-20-30-511-0000-0010 (HX)		
PAD: 425 MAYA ST		
GOFF JANE A & MARION JR	4,859.31	2,438
08-20-30-511-0000-0100 (HX)		
PAD: 389 MAYA ST		
PARK SANG W & EUN M K	4,667.32	2,439
08-20-30-511-0000-0470 (HX)		
PAD: 706 MUSAGO RUN		
•••••••CRYSTAL LAKE WINTER HOMES	••••••••	
•••••••SUBD	••••••••	
•••••••PB 2 PGS 114 115 & 116	••••••••	
FORD BARBARA J	1,024.21	2,440
08-20-30-5AL-0600-0170 (HX)		
PAD: 322 N COUNTRY CLUB RD		
LOT 16 (LESS W 1.5 FT & ALL ...		
MAGELOFF WILLIAM	816.39	2,441
08-20-30-5AL-0700-0290 (HX)		
PAD: 130 FLOYD AVE		
E 1/2 OF LOT 29 & ALL LOTS ...		
WIERZBOWSKI MICHAEL J &	897.58	2,442
HENDERSON PATRICIA A		
08-20-30-5AL-1100-0290 (HX)		
PAD: 130 E ALMA AVE		
E 15 FT OF LOT 29 & ALL LOT ...		
BELLAMY JOSEPH	1,295.59	2,443
08-20-30-5AL-1200-0050		
PAD: 177 E FLOYD AVE		
LOT 5 & N 1/2 OF VACD ALLEY ...		
LEEP WILLIAM F & PATRICIA A	615.49	2,444
08-20-30-5AL-1200-0290 (HX)		
PAD: 184 E ALMA AVE		
E 1/2 OF LOT 29 & ALL LOTS ...		
BACON MARTIN P JR & MARGARET L	424.99	2,445
08-20-30-5AL-1200-0320 (HX)		
PAD: 190 E ALMA AVE		
LOTS 32 & 33 BLK 12		
BECKER CHERYL Y PER REP &	1,103.13	2,446
RIGGENBACH DALE E CO-TRS		
08-20-30-5AL-1400-0110		
PAD: 135 E ALMA AVE		
LOTS 11 12 13 BLK 14		
BECKER CHERYL Y PER REP	663.38	2,447
ESTATE OF FLOYD S BECKER		
08-20-30-5AL-1400-0140 (HX)		
PAD: 139 E ALMA AVE		
LOTS 14 15 & 16 BLK 14		
GUNN MATTHEW	812.63	2,448
08-20-30-5AL-1400-0290		
PAD: 134 GRAND BEND		
LOTS 29 & 30 BLK 14		
SELOCK FINIS &	4,369.00	2,449
MC BRAYER DOUGLAS R		
08-20-30-5AL-1800-0190		
PAD: COUNTRY CLUB RD		
LOTS 19 20 21 & 22 BLK 18		
SELOCK FINIS &	302.12	2,450
MC BRAYER DOUGLAS R		
08-20-30-5AL-1800-0230		
PAD: LAKE MARY AVE		
LOTS 23 TO 25 BLK 18		
BRASHEARS RICHARD &	477.00	2,451
HALD LORI A		
08-20-30-5AL-1900-0010 (HX)		
PAD: 249 N 2ND ST		
LOTS 1 2 3 & 4 & PT VACD ST ...		
CRAWFORD JOHN C & KRISTINA A	97.94	2,452
08-20-30-5AL-1900-0220		
HOLT DAVID H &	1,137.06	2,453
LOKEY AMY		
08-20-30-5AL-2300-0190		
PAD: 166 E WILBUR AVE		
LOTS 19 TO 23 & PT VACD ST ...		
HOLT DAVID H &	370.16	2,454

NAME - PARCEL NUMBER	TAXES DUE	SEQ. #
LOKEY AMY		
08-20-30-5AL-2300-0240		
PAD: WILBUR AVE		
LOTS 24 + 25 BLK 23		
FELTS CAROLYN A	874.89	2,455
08-20-30-5AL-2400-024A		
PAD: 210 LAKE CRYSTAL AVE		
S 106 FT OF LOTS 28 + 33 + S ...		
EHLERS DINA H	2,133.64	2,456
08-20-30-5AL-2700-0260		
PAD: 130 CRYSTAL LAKE AVE		
LOTS 26 TO 31 BLK 27		
HEIL EDNA J &	223.69	2,457
JIMINEZ JACK L		
08-20-30-5AL-2800-0040		
PAD: WILBUR AVE		
E 9 FT OF LOT 4 & ALL LOTS 5 ...		
HEIL EDNA J &	98.64	2,458
JIMINEZ JACK L		
08-20-30-5AL-2800-0070		
JIMENEZ JACK L & TRUDY M	1,301.97	2,459
08-20-30-5AL-2800-0100		
PAD: 179 WILBUR AVE		
E 8 FT OF LOT 10 + LOTS 11 + ...		
MULLINS KELLI A	730.20	2,460
08-20-30-5AL-2800-0290		
PAD: 182 CRYSTAL LAKE AVE		
LOTS 29 + 30 BLK 28		
MAHNKEN CHRISTOPHER & DANA	625.39	2,461
08-20-30-5AL-3600-0110		
PAD: 169 CRYSTAL LAKE AVE		
LOTS 11 + 12 BLK 36		
VONKLOCK RHONDA	841.51	2,462
08-20-30-5AL-3600-0150		
PAD: 155 CRYSTAL LAKE AVE		
LOTS 15 + 16 BLK 36		
MARMORALE ELMO &	6,362.23	2,463
ALVES FERNANDO		
08-20-30-5AL-3800-0010		
PAD: 109 E CRYSTAL LAKE AVE		
LOTS 1 2 & 3 & N 1/2 OF VACD ...		
MARMORALE ELMO &	438.73	2,464
ALVES FERNANDO		
08-20-30-5AL-3800-0040		
PAD: CRYSTAL LAKE AVE		
LOT 4 & W 1/2 OF LOT 5 & N ...		
MARMORALE ELMO &	1,384.06	2,465
ALVES FERNANDO		
08-20-30-5AL-3800-0190		
PAD: 159 COUNTRY CLUB RD		
LOTS 19 20 & 21 & S 1/2 OF ...		
MARMORALE ELMO &	583.78	2,466
ALVES FERNANDO		
08-20-30-5AL-3800-0220		
PAD: LAKEVIEW AVE		
LOTS 22 & 23 & S 1/2 OF VACD ...		
DURYEA CAREY	753.03	2,467
08-20-30-5AL-3800-0310		
PAD: 126 E LAKEVIEW AVE		
LOTS 31 + 32 BLK 38 & S1/2 ...		
MAHNKEN CHRISTOPHER W & DANA N	2,227.75	2,468
08-20-30-5AL-3900-0150		
PAD: 187 E CRYSTAL LAKE AVE		
LOTS 15 + 18 BLK 39		
••••••••TIMACUAN UNIT 16 PH 1	••••••••	
••••••••PB 44 PGS 46 THRU 51	••••••••	
MC CORKLE WILLIAM J &	6,328.84	2,469
MC CORKEL CHANTAL		
08-20-30-5LF-0000-1150		
PAD: 494 FLORA CREEK CT		
----------SEC 09 TWP 20 RNG 30----------		
SUNTRUST BANK	209.11	2,470
09-20-30-300-0050-0000		
••••••••CRYSTAL POINT AMENDED PLAT	••••••••	
••••••••PB 7 PG 89	••••••••	
HANK ROBERT L & CAROL A	1,724.16	2,471
09-20-30-502-0000-013A (HX)		
PAD: 253 RIDGE RD		
BEG 10 FT N 54 DEG 51 MIN 30 ...		
••••••••DURANTS ADD H D	••••••••	
••••••••PB 3 PG 12	••••••••	
KING KEVIN P	2,708.08	2,472
09-20-30-505-0000-0040		
PAD: 138 PALMETTO ST		
LOTS 4 + 5 H D DURANTS ADD		
HEART JAMES C	516.36	2,473
09-20-30-505-0000-0060 (HX)		
PAD: 132 PALMETTO AVE		
LOTS 6 + 7 H D DURANTS ADD		
ANDERSON REGINALD D & VICTORIA	12.73	2,474
09-20-30-505-0000-00D0		
LOT D (LESS THAT PART W OF E ...		
••••••••GREENLEAF + WILSONS ADD	••••••••	
••••••••PB 3 PGS 26 + 27	••••••••	
SED MIGUEL A & DINORAH R	442.17	2,475
09-20-30-506-0000-0120		
PAD: 201 GREENLEAF LN		
LOT 12 (LESS S 75 FT) + N 20 ...		
THOMPSON WILLIAM	2,179.93	2,476
09-20-30-506-0000-0280		
PAD: 125 N LAKE ST		
LOTS 28 30 + 32		
SCHULTZ RICHARD & SHERYL	577.86	2,477
09-20-30-506-0000-0440 (HX)		
PAD: 143 N HOLLIS ST		
LOT 44 & N 18 FT OF LOT 46		
MEADORS MICHAEL A	410.20	2,478
09-20-30-506-0000-0460		
PAD: 139 N HOLLIS ST		
LOT 46 & 48		
RODRIGUEZ JAIME M &	438.11	2,479
MIRANDA DELLY		
09-20-30-506-0000-0500		
LOTS 50 & 52 (LESS S 14 FT ...		
••••••••CRYSTAL LAKE PARK 2ND SEC	••••••••	
••••••••PB 14 PG 17	••••••••	
CAYSONIS THERESA L	808.23	2,480
09-20-30-507-0000-0060 (HX)		
PAD: 225 BYRON AVE		
••••••••CRYSTAL LAKE PARK 1ST SEC	••••••••	
••••••••PB 13 PG 74	••••••••	
SANDERS THOMAS C & GINA M	545.71	2,481
09-20-30-508-0000-0240 (HX)		
PAD: 226 ABBOTT AVE		
••••••••CRYSTAL RIDGE	••••••••	
••••••••PB 38 PGS 96 TO 98	••••••••	
EIDLEN MEL & GEORGETTE	2,552.96	2,482
09-20-30-510-0000-0090 (HX)		
PAD: 105 CRYSTAL RIDGE CT		
DAVIS ANTHONY G & YOLANDA J	3,094.38	2,483
09-20-30-510-0000-0220		
PAD: 103 CHANNEL DR		
DARYADEL MOHAMMED M &	2,071.41	2,484
PUTERBAUGH ALISON A		
09-20-30-510-0000-0290 (HX)		
PAD: 116 CHANNEL DR		
ROSCIC ROSE M	2,441.47	2,485
09-20-30-510-0000-0590 (HX)		
PAD: 351 CRYSTAL RIDGE WAY		
••••••••SPRINGHURST PARK	••••••••	
••••••••PB 40 PGS 37 & 38	••••••••	
WALES SALLY	3,110.29	2,486
09-20-30-511-0000-0010		
PAD: 100 SPRINGHURST CIR		
JOHANSMEYER MICHAEL J & PANDAC	2,664.71	2,487
09-20-30-511-0000-0340 (HX)		
PAD: 161 SPRINGHURST CIR		
••••••••MISTY OAKS	••••••••	
••••••••PB 40 PGS 53 TO 55	••••••••	
MASSUNG MALCOLM E	2,514.87	2,488
09-20-30-512-0000-0320		
PAD: 351 OAK LEAF CIR		
RAE THOMAS C & SUSAN H	1,806.79	2,489
09-20-30-512-0000-0410 (HX)		
PAD: 361 OAK LEAF CIR		
----------SEC 10 TWP 20 RNG 30----------		
PINEVIEW ACADEMY INC	16,099.51	2,490

NAME - PARCEL NUMBER	TAXES DUE	SEQ. #
10-20-30-300-0020-0000		
PAD: 500 ART LN		
LAKE MARY DEV PARTNERS	5,869.81	2,491
10-20-30-300-0160-0000		
PRESTERA EUGENE M &	1,582.79	2,492
PRESTERA JOHN		
10-20-30-300-0210-0000 (HX)		
PAD: 150 ART LN		
••••••••GROVEVIEW VILLAGE	••••••••	
••••••••PB 19 PGS 4 TO 6	••••••••	
DI SANTO SALVATORE	971.39	2,493
10-20-30-501-0000-0030 (HX)		
PAD: 105 ANTHONY DR		
WARD THOMAS H III & BONNIE L W	1,831.80	2,494
10-20-30-501-0000-0170		
PAD: 213 JUSTIN WAY		
THOMPSON JEFFREY & MARLESSIA	1,480.26	2,495
10-20-30-501-0000-0510 (HX)		
PAD: 205 MARC ST		
SEGARRA JOSE J & LUZ E	853.02	2,496
10-20-30-501-0000-0730 (HX)		
PAD: 206 MARC ST		
AYALA JORGE	1,404.13	2,497
10-20-30-501-0000-0820 (HX)		
PAD: 207 SIR LAWRENCE DR		
NEWSOM DON P JR & LYNN	1,031.11	2,498
10-20-30-501-0000-0900 (HX)		
PAD: 204 SIR LAWRENCE DR		
ANDRENS PATRICK J & ANGELINA	1,635.04	2,499
10-20-30-501-0000-0910		
PAD: 206 SIR LAWRENCE DR		
DELICE PAUL ET AL	2,067.33	2,500
10-20-30-501-0000-1100		
PAD: 217 MELISSA CT		
••••••••PAMBLEWOOD	••••••••	
••••••••PB 23 PGS 7 & 8	••••••••	
LEE MILLIE D & GERRY H	1,658.67	2,501
10-20-30-502-0000-0070 (HX)		
PAD: 113 WILDWOOD DR		
COUTAVAS FRANK	1,294.06	2,502
10-20-30-502-0000-0450 (HX)		
PAD: 204 PAMBLEWOOD DR		
••••••••HIDDEN LAKE PH 2 UNIT 1	••••••••	
••••••••PB 24 PGS 15 TO 17	••••••••	
SEPE STEPHEN A	1,229.11	2,503
10-20-30-503-0100-0290 (HX)		
PAD: 210 BORADA RD		
RUPERT BRAD E &,KELLIE A	771.40	2,504
10-20-30-503-0200-0210 (HX)		
PAD: 102 BALBOA CT		
DEWARE DAVID & JOANN	998.76	2,505
10-20-30-503-0300-0230 (HX)		
PAD: 101 BORADA RD		
CARMICHAEL STEPHEN R	808.65	2,506
10-20-30-503-0400-0550		
PAD: 107 LAGUNA CT		
FORT REBA	792.18	2,507
10-20-30-503-0400-0700 (HX)		
PAD: 309 VENTURA DR		
CASTRO HECTOR	845.66	2,508
10-20-30-503-0500-0940 (HX)		
PAD: 404 VENTURA DR		
••••••••GROVEVIEW VILLAGE 1ST ADD	••••••••	
••••••••REPLAT	••••••••	
••••••••PB 26 PGS 4 TO 6	••••••••	
FISHER FRANCES	1,380.34	2,509
10-20-30-505-0000-0120 (HX)		
PAD: 604 GROVEWOOD AVE		
MC STRAVICK PHILIP & CHRISTINE	1,956.11	2,510
10-20-30-505-0000-0450		
PAD: 114 GROVEWOOD AVE		
CHARRINGTON SAMUEL	193.94	2,511
10-20-30-505-0000-0910 (HX)		
PAD: 113 WOODFIELD DR		
••••••••GROVEVIEW VILLAGE 2ND ADD	••••••••	
••••••••REPLAT	••••••••	
••••••••PB 26 PGS 7 & 9	••••••••	
MANUEL FELIZ M	1,139.03	2,512
10-20-30-506-0000-0420 (HX)		
PAD: 121 GROVE HOLLOW CT		
JACKSON DANIEL F & DEANN	1,155.01	2,513
10-20-30-506-0000-0450 (HX)		
PAD: 115 GROVE HOLLOW CT		
WILSON ROSEANNER J	1,219.68	2,514
10-20-30-506-0000-0550 (HX)		
PAD: 123 GROVEWOOD AVE		
••••••••CRYSTAL LAKE ESTATES	••••••••	
••••••••PB 32 PGS 2 & 3	••••••••	
TOWERS ALFRED	3,562.24	2,515
10-20-30-508-0000-0300		
PAD: 105 ESTATES CIR		
••••••••HAZEL GLEN	••••••••	
••••••••PB 33 PG 63	••••••••	
VALENTE CYNTHIA L	1,618.42	2,516
10-20-30-509-0000-0120 (HX)		
PAD: 102 DONNA CIR		
PATRICK MARY	1,154.39	2,517
10-20-30-509-0000-0150 (HX)		
PAD: 108 DONNA CIR		
••••••••STERLING WOODS	••••••••	
••••••••PB 54 PGS 93 THRU 95	••••••••	
BLAKE BRETT J & CHARLES W	2,191.79	2,518
10-20-30-511-0000-0510 (HX)		
PAD: 119 STERLING PINE ST		
••••••••HIDDEN LAKE UNIT 1-B	••••••••	
••••••••PB 17 PGS 53 + 54	••••••••	
GAME DYAN &	1,278.15	2,519
OPRORONICZ FELIX F		
10-20-30-5CS-0B00-0150 (HX)		
PAD: 223 MEADOW HILLS DR		
••••••••HIDDEN LAKE PH 2 UNIT 2	••••••••	
••••••••PB 25 PGS 62 & 63	••••••••	
MYERS JAMES E	1,136.10	2,520
10-20-30-5ER-0000-1030 (HX)		
PAD: 117 BORADA RD		
----------SEC 11 TWP 20 RNG 30----------		
••••••••FAIRLANE ESTATES SEC 1	••••••••	
••••••••REPLAT	••••••••	
••••••••PB 12 PGS 100 & 101	••••••••	
HARTIN JAMES P	1,339.25	2,521
11-20-30-501-0400-0150		
PAD: 116 LAKE MINNIE DR		
RODRIGUEZ PEDRO J & DULCE M B	808.45	2,522
11-20-30-501-0500-0090 (HX)		
PAD: 179 LAKESIDE DR		
MALLOY HELEN M	877.41	2,523
11-20-30-501-0600-0040 (HX)		
PAD: 102 S DRIFTWOOD LN		
HASTY THUAN T	614.76	2,524
11-20-30-501-0700-0010 (HX)		
PAD: 101 S DRIFTWOOD LN		
LOT 1 BLK 7 (LESS RD ON N)		
••••••••HIDDEN LAKE PH 4 UNIT 1	••••••••	
••••••••PB 27 PGS 41 TO 43	••••••••	
MARRERO JOSE & NITZA	769.07	2,525
11-20-30-505-0000-0140 (HX)		
PAD: 111 SILVER MAPLE TER		
MORRIS RICHARD J & CHARITY	1,696.01	2,526
11-20-30-505-0000-0140		
PAD: 109 SILVER MAPLE TER		
O'SULLIVAN ARLENE	1,517.56	2,527
11-20-30-505-0000-0320		
••••••••HIDDEN LAKE PH 3 UNIT 2	••••••••	
••••••••PB 27 PGS 48 & 49	••••••••	
DANIELS DEBORAH A	776.79	2,528
11-20-30-506-0000-0490 (HX)		
PAD: 105 CROOKED PINE DR		
••••••••HIDDEN LAKE PH 3 UNIT 3	••••••••	
••••••••PB 27 PGS 50 & 51	••••••••	
FRIEDEL JOHN M & SHERRIE E	1,215.16	2,529
11-20-30-507-0000-0810 (HX)		
PAD: 101 WILD ELM CT		
WILLIS HENRY L JR & PATRICIA M	1,888.81	2,530
11-20-30-507-0000-0880		
PAD: 108 WILD ELM CT		
••••••••HIDDEN LAKE PH 3 UNIT 4	••••••••	
••••••••PB 28 PGS 1 & 2	••••••••	

NAME - PARCEL NUMBER	TAXES DUE	SEQ. #
MILWOOD SOLOMON & LORETTA	807.25	2,531
11-20-30-508-0000-0410 (HX)		
PAD: 122 WAX MYRTLE DR		
BETHEL PAT H & WILLIAM D	1,153.59	2,532
11-20-30-508-0000-0650 (HX)		
PAD: 109 SUGAR MAPLE CT		
••••••••HIDDEN LAKE VILLAS PH 4	••••••••	
••••••••PB 28 PGS 26 TO 28	••••••••	
LOMPREZ DANIEL	491.42	2,533
11-20-30-509-0000-0600 (HX)		
PAD: 161 LONG LEAF PINE CIR		
••••••••HIDDEN LAKE VILLAS PH 5	••••••••	
••••••••PB 28 PGS 81 TO 83	••••••••	
SWIER RAYMOND P	615.74	2,534
11-20-30-510-0000-1280 (HX)		
PAD: 105 EDGEWATER CIR		
••••••••HIDDEN LAKE PH 3 UNIT 5	••••••••	
••••••••PB 29 PGS 40 & 41	••••••••	
PINECREST/GABRO INV INC	322.62	2,535
11-20-30-512-0000-1210		
PAD: BLUE SPRUCE CT		
CLAVADETSCHER E J & DELORYS M	409.05	2,536
11-20-30-512-0000-1350 (HX)		
PAD: 111 ALDER CT		
••••••••ARBORS AT HIDDEN LAKE SEC 1	••••••••	
••••••••REPLAT THE	••••••••	
••••••••PB 29 PG 85	••••••••	
KIRKWOOD ROBERT A	1,100.61	2,537
11-20-30-513-0000-805C		
PAD: 100 HIDDEN ARBOR CT		
LOT 805C ARBORS AT HIDDEN ...		
••••••••LAKE MINNIE ESTATES	••••••••	
••••••••PB 6 PG 92	••••••••	
HAGEN JOHN	9,001.58	2,538
11-20-30-5AN-0000-0030		
PAD: 591 LAKE MINNIE DR		
THAT PT OF LOT 3 W OF A LI ...		
GAS PROPERTIES INC	5,667.74	2,539
11-20-30-5AN-0000-0250		
PAD: 750 W LAKE MARY BLVD		
BEG NE COR LOT 25 RUN S 11 ...		
••••••••HIDDEN LAKE UNIT 1-A	••••••••	
••••••••PB 17 PGS 50-52	••••••••	
BOTTOM DOUGLAS	1,690.79	2,540
11-20-30-5CR-0C00-0070		
PAD: 204 PINE WINDS DR		
SCOTTS RALPH L & MAMIE B	193.21	2,541
11-20-30-5CR-0C00-0130 (HX)		
PAD: 216 PINE WINDS DR		
MARINO ROBERT A & CHANTELLE	853.21	2,542
11-20-30-5CR-0C00-0150 (HX)		
PAD: 220 PINE WINDS DR		
PINEVIEW ACADEMY INC	1,757.66	2,543
11-20-30-5CR-0C00-0200		
PAD: 230 PINE WOODS DR		
GREENE GREGORY	1,957.19	2,544
11-20-30-5CR-0D00-0130		
PAD: 101 PINE WINDS CT		
••••••••HIDDEN LAKE PH 3 UNIT 7	••••••••	
••••••••PB 38 PGS 79 & 80	••••••••	
COX MC LOYD B & HEATHER	1,507.62	2,545
11-20-30-5KB-0000-0310 (HX)		
PAD: 132 LAKESIDE CIR		
FORDE MICHAEL G	1,870.44	2,546
11-20-30-5KB-0000-0710		
PAD: 186 LAKESIDE CIR		
----------SEC 12 TWP 20 RNG 30----------		
MOD PROPERTIES INC	6,802.68	2,547
12-20-30-300-012C-0000		
PAD: W AIRPORT BLVD		
HUNTINGTON PROP & INV INC	116.15	2,548
12-20-30-300-012E-0000		
MOD PROPERTIES INC	11,413.63	2,549
12-20-30-300-012M-0000		
(8.71 AC)		
MOD PROPERTIES INC	5,794.92	2,550
12-20-30-300-012N-0000		
HUNTINGTON PROP & INV INC	11,500.11	2,551
12-20-30-300-012Q-0000		
PAD: E LAKE MARY BLVD		
DREYFUS INTERSTATE DEV CORP	48.39	2,552
12-20-30-300-012R-0000		
OSCEOLA INV CO INC TRUSTEE	7,332.57	2,553
FBO		
12-20-30-300-012T-0000		
DREYFUS INTERSTATE DEV CORP	14.09	2,554
C/O MOD PROPERTIES LTD		
12-20-30-300-013B-0000		
NORMAN BLDRS INC	523.95	2,555
12-20-30-300-0170-0000		
PAD: SANFORD AVE		
••••••••SOUTH PINECREST 2ND ADD	••••••••	
••••••••PB 10 PG 89	••••••••	
TOWERS PEGGY A	803.72	2,556
12-20-30-501-0000-0060 (HX)		
PAD: 123 W WOODLAND DR		
SABOL ROBERT E & SUSAN A	765.98	2,557
12-20-30-501-0000-0260 (HX)		
PAD: 121 E WOODLAND DR		
DETMAN TONY D	709.53	2,558
801 E AIRPORT BLVD		
12-20-30-501-0000-0460 (HX)		
PAD: 801 E AIRPORT BLVD		
RUTHELL JOYCE	1,643.79	2,559
12-20-30-501-0000-0510		
PAD: 811 E AIRPORT BLVD		
LOT 51 (LESS RD ON N)		
••••••••SOUTH PINECREST 3RD ADD	••••••••	
••••••••PB 11 PGS 62 + 63	••••••••	
DETGEN MARILYN L	722.61	2,560
12-20-30-502-0000-0120 (HX)		
PAD: 121 E COLEMAN CIR		
SUMMERS DAVID C	880.96	2,561
12-20-30-502-0000-0190 (HX)		
PAD: 120 W COLEMAN CIR		
VON RAMBUS RAY	1,528.83	2,562
12-20-30-502-0000-0430		
PAD: 4307 PARK AVE S		
••••••••FLORA HEIGHTS	••••••••	
••••••••PB 4 PG 19	••••••••	
WHITSETT JOE M & BETTY J	204.89	2,563
12-20-30-504-0000-0081 (HX)		
PAD: 340 HIBISCUS LN		
E 100 FT OF LOT 8		
BAILEY HATTIE &	183.25	2,564
FRYER DIANA B		
12-20-30-504-0100-0080 (HX)		
PAD: 4320 S SANFORD AVE		
RODRIGUEZ CARLOS E	662.88	2,565
12-20-30-504-0100-0200 (HX)		
PAD: 402 POINSETTA DR		
DANIELS JEFFREY M	854.01	2,566
12-20-30-504-0200-0100 (HX)		
PAD: 4116 S SANFORD AVE		
LOT 10 BLK 2 (LESS RD)		
FORD DEBORAH J	341.47	2,567
12-20-30-504-0400-0010 (HX)		
PAD: 3302 PALMWAY		
LOT 1 + S 1/2 OF VAC ST ON N ...		
MANUFACTURERS & TRADERS TR CO	1,515.06	2,568
TRUSTEE		
12-20-30-504-0400-0020		
PAD: 3404 PALMWAY		
LOTS 2 & 3 (LESS W 10 FT OF ...		
MANCE CONSUELA M	399.27	2,569
12-20-30-504-0400-0060 (HX)		
PAD: 3412 PALMWAY		
HARRISON JOSEPH A	217.65	2,570
12-20-30-504-0500-0030		
PAD: 3414 PALMWAY		
LOTS 9 & 10 BLK 5 (LESS W 70 ...		
••••••••BRENTWOOD	••••••••	
••••••••PB 4 PG 44	••••••••	
ANDERSON JAMES H SR	90.68	2,571
DELORES E		
12-20-30-507-0000-0120		
••••••••SOUTH SANFORD HEIGHTS ADD	••••••••	

NAME - PARCEL NUMBER	TAXES DUE	SEQ. #
••••••••PB 2 PGS 118 • 119	••••••••	
SCANNAPIECO SUSAN J 12-20-30-509-0000-0010 PAD: JONES AVE LOT 1 (LESS EXPRESSWAY)	70.64	2,572
SCANNAPIECO SUSAN J PER REP 12-20-30-509-0000-0020 LOTS 2 TO 4	287.05	2,573
SCANNAPIECO SUSAN J PER REP 12-20-30-509-0000-0050 PAD: JONES AVE	97.07	2,574
MC TALL CHRISTA H 12-20-30-509-0000-00D0 LOTS D E • F (LESS S 30 FT ...	115.68	2,575
AVANZATO RUBY L & EDMONDS DON A 12-20-30-509-0000-0110 (HX) PAD: 220 JONES AVE LOTS 11 & 12	685.18	2,576
CLARK JANCIE T 12-20-30-509-0000-0150 PAD: 232 JONES AVE LOT 15 • W 40 FT OF LOT 16	350.29	2,577
BROOKS JOB 12-20-30-509-0000-0170 PAD: 238 JONES AVE LOT 17 • E 30 FT OF LOT 16	1,519.64	2,578
MAXIM BUILDING CORP 12-20-30-509-0000-0280 LOTS 28 TO 30	219.20	2,579
MAXIM BUILDING CORP 12-20-30-509-0000-0310 LOTS 31 & 32	255.39	2,580
WEAVER HAROLD K & SHIRLEY A 12-20-30-509-0000-0430 (HX) PAD: 184 BIEDER AVE	168.79	2,581
CUMMINGS SARA T 12-20-30-509-0000-0460 PAD: BIEDER AVE LOTS 46 & 47	256.09	2,582
HALL MARY E 12-20-30-509-0000-0530 (HX) PAD: 124 BIEDER AVE	44.59	2,583
RODRIGUEZ LUZ E 12-20-30-509-0000-0540 PAD: 114 BIEDER AVE LOT 54 (LESS W 61.50 FT) & W ...	963.07	2,584
HALL EUGENE V & ALLEN BETTY A 12-20-30-509-0000-054A PAD: BIEDER AVE W 61.50 FT OF LOT 54	146.25	2,585
TORRES WANDA B 12-20-30-509-0000-0550 PAD: 7738 S SANFORD AVE LOT 55 (LESS W 50 FT)	746.37	2,586
GRIBBIN JAMES L LIFE EST (EVANS JUANITA ET AL) 12-20-30-509-0000-0640 (HX) PAD: 161 BIEDER AVE	278.79	2,587
HALL EUGENE V II 12-20-30-509-0000-0700 PAD: 123 BIEDER AVE LOT 70 (LESS RD)	580.78	2,588
••••••••MONROE MEADOWS ••••••••PB 46 PGS 16 & 17	•••••••• ••••••••	
ACOSTA SILFREDO & GARCIA DIOSANDY A 12-20-30-511-0000-0250 (HX) PAD: 170 KELLY CIR	1,018.21	2,589
RUSSELL TERI L 12-20-30-511-0000-0990 (HX) PAD: 131 KELLY CIR	866.44	2,590
----------SEC 13 TWP 20 RNG 30----------		
PRICE RAMONA D HEIRS 13-20-30-300-0010-0000 PAD: 1950 S SANFORD AVE	949.18	2,591
PRICE RAMONA D 13-20-30-300-001B-0000 PAD: 427	106.61	2,592
LIMEROCK INDUSTRIES INC 13-20-30-300-0020-0000 PAD: 427	525.83	2,593
DELCO OIL INC 13-20-30-300-003B-0000 PAD: 4001 BEDFORD RD (.67 AC)	3,040.40	2,594
LIMEROCK INDUSTRIES INC 13-20-30-300-003D-0000	1,331.89	2,595
BOWMAN JOHN H & SHARON V 13-20-30-300-0060-0000 (HX) PAD: 6831 N 427	544.32	2,596
ROEHLK SOPHIE L & RUDOLPH F ROEHLK & DE PUY CLARENCE ET AL 13-20-30-300-0090-0000 PAD: 3860 FRENCH AVE	1,581.08	2,597
VANDESTREEK PAUL 13-20-30-300-0140-0000 PAD: 3900 N 427	2,872.77	2,598
CARTER DANIEL E SR 13-20-30-300-020A-0000 (HX) PAD: 4141 ROOSTER CT	164.72	2,599
FREEMAN THOMAS G 13-20-30-300-0420-0000 PAD: N 427	471.73	2,600
LIMEROCK INDUSTRIES INC 13-20-30-300-0490-0000	304.96	2,601
LIMEROCK INDUSTRIES INC 13-20-30-300-0550-0000	628.68	2,602
••••••••PINE CREST ••••••••PB 5 PG 78	•••••••• ••••••••	
MILLER GARY E & DONNA M 13-20-30-501-0000-1710 PAD: 3926 S SANFORD AVE LOTS 171 & 172 (LESS N 20FT) ...	818.83	2,603
LONGWELL WILLIAM H 13-20-30-501-0000-2740 (HX) PAD: 4004 S SANFORD AVE LOTS 274 & 276	165.42	2,604
VALENCIA ALFREDO •C/O COLON FRANCISCO & HILDA 13-20-30-501-0000-2790	77.39	2,605
GUMBLE JOSEPH R & DONNA I 13-20-30-501-0000-2820 (HX) PAD: 4040 S SANFORD AVE LOTS 282 & 284	639.38	2,606
••••••••SUNLAND ESTATES 1ST ADD ••••••••PB 12 PGS 97 & 98	•••••••• ••••••••	
ULLERY CHARLES R & GERALDINE & FROOMESS GAIL P 13-20-30-502-0000-0090 (HX) PAD: 608 BAYWOOD DR	775.06	2,607
DOHERTY JEAN C 13-20-30-502-0000-0210 (HX) PAD: 307 TUCKER DR	882.81	2,608
BARE GREGORY A & NANCY L 13-20-30-502-0000-0390 (HX) PAD: 109 BROWN DR	904.56	2,609
TUCKER DONOVAN A & ROSE M 13-20-30-502-0000-0520 (HX) PAD: 732 BAYWOOD CIR	664.65	2,610
HAMES WILLIAM L & SAUNDRA H 13-20-30-502-0000-0550 (HX) PAD: 726 BAYWOOD CIR	1,093.98	2,611
MC NABB EDWARD D • INEZ C 13-20-30-502-0000-0600 (HX) PAD: 716 BAYWOOD CIR	214.07	2,612
KONA JOSEPH W & CAROL A 13-20-30-502-0000-0760 (HX) PAD: 715 BAYWOOD CIR	701.87	2,613
••••••••POST • METCALFS SUBD ••••••••PB 1 PG 39	•••••••• ••••••••	
GALLEGO REINALDO & EMERITA 13-20-30-503-0000-0070 PAD: 4350 MECCA HAMMOCK TRL	1,060.19	2,614
POSTER GARY & DANFORD LARRY	2,141.05	2,615

NAME - PARCEL NUMBER	TAXES DUE	SEQ. #
13-20-30-503-0000-0080 PAD: 4280 MECCA HAMMOCK TRL LOT 8 (LESS E 20 FT) ...		
••••••••DREWS SUBDIVISION ••••••••PB 2 PG 40	•••••••• ••••••••	
DUNCAN TONY C JR & LESLIE A 13-20-30-504-0000-007A PAD: 425 OLD WESTERN TRL W 1/2 OF N 1/2 OF LOT 7 ...	567.77	2,616
HOWELL LON K & SOLLIEN LAURA K 13-20-30-504-0000-008B PAD: 411 OLD WESTERN TRL W 1/2 OF N 1/2 OF LOT 8 ...	175.86	2,617
••••••••SANFORD PLACE ••••••••PB 33 PGS 33 TO 35	•••••••• ••••••••	
SCOTT TERRY & NATASHA 13-20-30-505-0000-0120 PAD: 838 CROWS BLUFF LN	1,783.75	2,618
SIELAFF DAVID 13-20-30-505-0000-0130 (HX) PAD: 824 CROWS BLUFF LN	1,017.01	2,619
HILL GERALD L 13-20-30-505-0000-0200 PAD: CROWS BLUFF LN	107.12	2,620
SAEZ BORIS A & MARTHA L 13-20-30-505-0000-0430 (HX) PAD: 787 LIGHTHOUSE CV	257.95	2,621
PIERRE PETR J 13-20-30-505-0000-0650 PAD: 746 MONROE HARBOR PL	1,852.74	2,622
JORDON JAMES R & ALISA A 13-20-30-505-0000-0760 (HX) PAD: 635 MONROE HARBOR PL	1,210.63	2,623
NELSON GIFFORD & BEVOLINE 13-20-30-505-0000-0960 (HX) PAD: 985 MONROE HARBOR PL	1,073.15	2,624
HOWELL MIKE & TERRY 13-20-30-505-0000-1020 (HX) PAD: 895 CROWS BLUFF LN	947.35	2,625
••••••••MIDDLETON OAKS ••••••••PB 39 PGS 33 TO 35	•••••••• ••••••••	
HEATH DAVID D 13-20-30-506-0A00-0230 (HX) PAD: 916 OLD MAIL LN	1,546.23	2,626
POCHORDO!PATRICIA A 13-20-30-506-0B00-0150 (HX) PAD: 4265 MEETING PL	1,195.29	2,627
••••••••WOODBINE ••••••••PB 41 PGS 22 & 23	•••••••• ••••••••	
WRIGHT CHARLES T & LORI J 13-20-30-507-0A00-0190 (HX) PAD: 4223 ROCKY RIDGE PL	1,144.20	2,628
LEMOIS JOSEPH L & M VICTORIA 13-20-30-507-0B00-0120 (HX) PAD: 740 CROSS BOW LN	1,370.50	2,629
••••••••WESTLAKE COLONY ••••••••PB 58 PGS 52-53	•••••••• ••••••••	
CAPRI HOMES CORP 13-20-30-508-0000-0100 PT OF LOTS 10 & 11 E DESC AS ...	529.80	2,630
----------SEC 14 TWP 20 RNG 30----------		
BMO GLOBAL CAPITAL SOLUTIONS INC 14-20-30-300-0070-0000 PAD: 3851 17-92	89,682.61	2,631
EVANS SARAH L 14-20-30-300-027A-0000	330.45	2,632
••••••••SUNLAND ESTATES ••••••••PB 11 PGS 16 TO 22	•••••••• ••••••••	
BRUNET DANIEL 14-20-30-501-0D00-0150 PAD: 110 AZALEA LN	1,248.46	2,633
BEST ALICE M 14-20-30-501-0E00-0020 (HX) PAD: 117 AZALEA LN	114.00	2,634
GIBRALTAR REAL ESTATE INV INC 14-20-30-501-0K00-0050 PAD: 111 AZALEA LN	1,391.49	2,635
ANDERSON SHERI 14-20-30-501-0E00-0230 PAD: 118 LAKE DOT DR	1,288.83	2,636
CARASAS LUIS & YIRA 14-20-30-501-0F00-0030 (HX) PAD: 203 COLLINS DR	692.51	2,637
MORRIS DAVID D 14-20-30-501-0F00-0040 (HX) PAD: 205 COLLINS DR	779.17	2,638
SMARTT JAMES L & ROHLANDA J 14-20-30-501-0G00-0020 PAD: COLLINS DR/OFF BEG SE COR LOT 2 BLK F RUN W ...	58.61	2,639
DEBANDI YVONNE M 14-20-30-501-0J00-0030 (HX) PAD: 213 S SUNLAND DR	1,121.94	2,640
ROGERS DANIEL R SR & RUTHIE M 14-20-30-501-0L00-0130 (HX) PAD: 101 LAKE DOT DR	573.94	2,641
BENNETT LOUISE H & BENNETT JOHN H III ET AL 14-20-30-501-0L00-0180 PAD: 108 OAKLAND AVE	1,324.90	2,642
JOHNSON MARGARET J 14-20-30-501-0L00-0270 (HX) PAD: 208 OAKLAND AVE	515.84	2,643
CHALUE JOSEPH J JR 14-20-30-501-0M00-0130 (HX) PAD: 104 S SUNLAND DR	552.12	2,644
HUD C/O SINGLE FAMILY DISP BR 14-20-30-501-0P00-0180 PAD: 606 CHEROKEE CIR	1,485.47	2,645
MAIN KAREN W 14-20-30-501-0P00-0190 (HX) PAD: 604 CHEROKEE CIR	191.10	2,646
ROSE WAYNE T & DIXIE E 14-20-30-501-0Q00-0190 (HX) PAD: 126 N SUNLAND DR	755.60	2,647
NEUKAM DEBORAH C 14-20-30-501-0U00-0050 (HX) PAD: 723 CHEROKEE CIR	711.24	2,648
FERNANDEZ GARY & BARBARA & TORREZ DAVID 14-20-30-501-0U00-0330 PAD: 603 CAMELLIA CT	1,395.36	2,649
LUGO FRANCISCO P 14-20-30-501-0U00-0400 (HX) PAD: 617 CAMELLIA CT	621.00	2,650
••••••••LORDS 1ST ADD TO CITRUS ••••••••HEIGHTS ••••••••PB 3 PG 87	•••••••• •••••••• ••••••••	
CRAFT JOHN A & DEMCHOCK JEAN M 14-20-30-503-0000-0440 (HX) PAD: 1229 MILLS ST	805.70	2,651
SIPLEY PATRICIA 14-20-30-503-0000-0810 PAD: MYRTLE ST LOTS 81 & 82 M M LORDS 1ST ...	66.58	2,652
SIPLEY SUSAN F 14-20-30-503-0000-0830 (HX) PAD: 4500 FRANCES ST LOTS 83 & 84 M M LORDS 1ST ...	164.82	2,653
FULLER HIRAM D 14-20-30-503-0000-1190 (HX) PAD: 4454 RADIO AVE S 1/2 OF LOT 119 & ALL LOT ...	261.60	2,654
GARDNER CHRISTOPHER G 14-20-30-503-0000-137A PAD: 4451 RADIO AVE S 2 FT OF LOT 137 & S 2 FT ...	1,679.68	2,655
••••••••RECTORS REVISION ••••••••PB 10 PG 5	•••••••• ••••••••	
RAULERSON ROY L & DEBORAH J 14-20-30-504-0000-0060 (HX) PAD: 4350 RADIO AVE LOT 6 (LESS S 107 FT) & ALL ...	666.75	2,656
••••••••CITRUS HEIGHTS	••••••••	

NAME - PARCEL NUMBER	TAXES DUE	SEQ. #
••••••••PB 3 PG 48	••••••••	
MULLINS CHARLES 14-20-30-505-0000-010A (HX) PAD: 4284 TANGERINE AVE N 25 FT OF LOTS 10 11 & 12 & ...	183.25	2,657
YOVAISH BRENDA L & DAVID V 14-20-30-505-0000-0170 PAD: 4241 TANGERINE AVE	984.74	2,658
GREEN JULIE E & MURPHY MICHAEL A 14-20-30-505-0000-0260 (HX) PAD: 4230 ORANGE AVE ALL LOT 26 & S 1/2 OF LOT 27	987.39	2,659
••••••••SUNLAND ESTATES AMENDED ••••••••PLAT ••••••••PLAT BOOK 12 PAGES 1 • 2	•••••••• •••••••• ••••••••	
MEADORS MICHAEL A 14-20-30-506-0H00-0040 PAD: 206 BAMBOO DR	1,244.10	2,660
BARKER TIMOTHY G & EVELYN FRANCIS R 14-20-30-506-0I00-0270 PAD: 406 JUANITA CT	1,620.21	2,661
••••••••NORTHLAKE VILLAGE CONDO 1 ••••••••PB 31 PGS 98 TO 101	•••••••• ••••••••	
EVERETT GUY J 14-20-30-509-0000-1005 (HX) PAD: 1005 NORTHLAKE DR UNIT 1005	161.92	2,662
CANCEL LETTY M V & FERNANDO 14-20-30-509-0000-1008 (HX) PAD: 1008 NORTHLAKE DR UNIT 1008	341.23	2,663
••••••••NORTHLAKE VILLAGE CONDO 3 ••••••••PB 32 PGS 74 TO 77	•••••••• ••••••••	
WALDEN BYRON S & PATRICIA A 14-20-30-511-0000-1202 PAD: 1202 NORTHLAKE DR UNIT 1202	1,064.90	2,664
••••••••NORTHLAKE VILLAGE CONDO 4 ••••••••PB 33 PGS 59 TO 62	•••••••• ••••••••	
BASSON PAUL M & VALERIE A 14-20-30-512-0000-5060 PAD: 506 NORTHLAKE DR UNIT 506	911.18	2,665
ANDERSON FRANCES M 14-20-30-512-0000-6040 PAD: 604 NORTHLAKE DR UNIT 604	915.95	2,666
••••••••NORTHLAKE VILLAGE CONDO 7 ••••••••PB 37 PGS 25 TO 28	•••••••• ••••••••	
SUTHERLAND JOHN 14-20-30-515-0000-1702 PAD: 1702 NORTHLAKE DR UNIT 1702	1,094.66	2,667
••••••••NORTHLAKE VILLAGE CONDO 8 ••••••••PB 39 PGS 29 TO 32	•••••••• ••••••••	
DAVIS JOHN C & MARYANNE P 14-20-30-517-2500-3030 PAD: 25303 NORTHLAKE DR	1,113.77	2,668
REED DAVID M 14-20-30-517-2500-3040 (HX) PAD: 25304 NORTHLAKE DR	509.73	2,669
MYERS ALBERT A 14-20-30-517-2500-3080 (HX) PAD: 25308 NORTHLAKE DR	541.38	2,670
••••••••NORTHLAKE VILLAGE 10 ••••••••PB 41 PGS 74 THRU 77	•••••••• ••••••••	
SIMMONS MARK A 14-20-30-518-2100-2108 (HX) PAD: 2108 NORTHLAKE DR	363.21	2,671
••••••••NORTHLAKE VILLAGE CONDO 9 ••••••••PB 42 PGS 63 TO 66	•••••••• ••••••••	
BENJAMIN LAWRENCE JR 14-20-30-519-2300-2305 (HX) PAD: 2305 NORTHLAKE DR	363.21	2,672
----------SEC 15 TWP 20 RNG 30----------		
••••••••CARDINAL OAKS COVE ••••••••PB 35 PGS 17 & 18	•••••••• ••••••••	
PARSONS DALE H & PATRICIA G 15-20-30-502-0000-0240 PAD: 241 SHADY OAKS CIR	3,634.55	2,673
SAPORITO MICHAEL & LINDA 15-20-30-502-0000-0290 (HX) PAD: 231 SHADY OAKS CIR	2,532.25	2,674
VERGARA LUIS E & MARY 15-20-30-502-0000-0450 (HX) PAD: 201 SHADY OAKS CIR	3,124.45	2,675
••••••••WOLDUNN REPLAT ••••••••PB 47 PGS 14 & 15 ••••••••ALL 15 20 30 503	•••••••• •••••••• ••••••••	
STOOPS GARY R 15-20-30-503-0000-0590 (HX) PAD: 161 WOLDUNN CIR	4,267.62	2,676
MUELLER PAUL D 15-20-30-503-0000-0620 PAD: 349 WOLDUNN CIR	6,110.81	2,677
RICHARD DENNIS M & LINDA L 15-20-30-503-0000-0820 (HX) PAD: 498 WOLDUNN CIR	6,043.44	2,678
••••••••SEAYS SUB ••••••••PB 51 PGS 69 & 70	•••••••• ••••••••	
COUGHLIN DANIEL J III 15-20-30-506-0000-0010 (HX) PAD: 1305 W LAKE MARY BLVD	2,709.36	2,679
••••••••VOLCHKO SUB ••••••••PB 51 PG 99	•••••••• ••••••••	
VOLCHKO PETER & PATRICIA A 15-20-30-507-0000-0040 (HX) PAD: 369 PINE TREE DR LOT 4 (LESS BEG SE COR LOT 3 ...	5,719.02	2,680
••••••••WHIPPOORWILL GLEN ••••••••PB 56 PG 27	•••••••• ••••••••	
OLIFA DEV INC 15-20-30-508-0000-0010	848.71	2,681
OLIFA DEV INC 15-20-30-508-0000-0040	1,304.07	2,682
••••••••SANFORDS SUBSTANTIAL FARMS ••••••••PB 5 PGS 84 • 84	•••••••• ••••••••	
SUTHERLAND FRANK H & ELIZABETH R 15-20-30-5AO-0000-033A PAD: 535 WEBSTER ST W 20 FT OF N 1/2 OF LOT 33 & ...	2,512.11	2,683
TSCHAUSOFF PAUL & LARA E & SCHMIDT HANS & RAISA 15-20-30-5AO-0000-045A (HX) PAD: 150 LAKE RD PT OF LOTS 44 & 45 DESC AS ...	5,419.46	2,684
SCHWEIZER HANS & AMENIE P 15-20-30-5AO-0000-0460 PAD: EAST & MAIN RD PT OF LOTS 46 & 47 DESC AS ...	2,240.77	2,685
••••••••DORIS M HEIDRICH SUB ••••••••PB 20 PGS 80 & 81	•••••••• ••••••••	
SCHULMAN LEE M 15-20-30-5ED-0000-0050 (HX) PAD: 297 EVANSDALE RD	1,022.85	2,686
----------SEC 16 TWP 20 RNG 30----------		
LEWIS BLAINE J & RONALD W 16-20-30-100-0450-0000 (HX) PAD: 211 S PUSKIN ST	672.00	2,687
MC PEEBY JAMES L & BETSY 16-20-30-100-0A6E-0000 (HX) PAD: 404 WOOD ST	2,518.73	2,688
PADILLA RICHARD & NIDIA 16-20-30-100-036Y-0000	658.52	2,689
NOE STEVEN W & BAMBI L 16-20-30-300-0410-0000 (HX) PAD: 100 HUMPHREY RD	266.99	2,690
••••••••EVANSDALE ••••••••PB 7 PG 17	•••••••• ••••••••	
NICHOLSON JAMES J & HARRIET & NICHOLSON GROVER 16-20-30-502-0200-0100 (HX) PAD: 221 S 3RD LOTS 10 • 11 • THAT PT OF ...	170.57	2,691
WALDROP DENNIS F & ELLEN M	514.41	2,692

NAME - PARCEL NUMBER	TAXES DUE	SEQ. #
16-20-30-502-0200-0180 (HX)		
PAD: 259 S 3RD ST		
S 1/2 OF LOT 18 + ALL LOT 19 ...		
MEDINA JORGE	551.95	2,693
16-20-30-502-0200-0260 (HX)		
PAD: 283 S 3RD ST		
LOT 26 + N 1/2 OF LOT 27 BLK 2		
BROWN PAUL W	460.85	2,694
16-20-30-502-0300-0140 (HX)		
PAD: 272 S COUNTRY CLUB RD		
FLETCHER TAMERA N	1,647.44	2,695
16-20-30-502-0300-0390		
PAD: 374 S COUNTRY CLUB RD		
LOTS 39 & 40 (LESS BEG SE ...		
TREMEL PAUL D	842.80	2,696
16-20-30-502-0400-0030		
PAD: 212 CLERMONT AVE		
LOTS 3 & 4 BLK 4		
RODRIGUEZ VERNY	1,721.97	2,697
16-20-30-502-0800-0080 (HX)		
PAD: 162 FRANKLIN RD		
W 1/2 OF LOT 8 & ALL LOT 9 ...		
MEREDITH MARILYN	248.52	2,698
16-20-30-502-1000-0290		
PAD: BROADMOOR ST		
MERIDITH MARILYN	248.52	2,699
16-20-30-502-1000-0300		
PAD: BROADMOOR ST		
GRAHAM JOHN W & DIANE J	61.92	2,700
16-20-30-502-1100-013A		
BEG 10 FT N OF SW COR LOT ...		
BOYER MARK R & SANDRA L	2,968.63	2,701
16-20-30-502-1200-0090		
PAD: 258 BROADMOOR ST		
ALL LOT 9 & PT OF LOT 10 BEG ...		
••••••••LAKE VIEW LAKE MARY	••••••••	
••••••••PB 5 PG 4	••••••••	
WINDHAM APRIL L	799.56	2,702
16-20-30-504-0300-0050 (HX)		
PAD: 225 S 4TH ST		
LOTS 5 6 & 7 BLK 3		
••••••••KING-PAGE SUBD	••••••••	
••••••••PB 4 PG 7	••••••••	
HENDERSON APRIL	46.20	2,703
16-20-30-505-0000-0010		
N 17.8 FT OF LOT 1		
••••••••LAKE VIEW 1ST ADD	••••••••	
••••••••PB 4 PG 73	••••••••	
WHITE SOPHIE HEIRS & BOWNESS	405.43	2,704
JANE & BOLOGANSKY STEVE ET AL		
16-20-30-506-0700-0060		
PAD: RUSKIN ST		
LOTS 6 7 & 8 BLK 7 1ST ADD ...		
PENNINGTON CHARLES &	1,032.38	2,705
PLYLER KATHY		
16-20-30-506-0700-0130		
PAD: 258 S 4TH ST		
LOTS 13 + 14 BLK 7 1ST ADD ...		
••••••••LE TOURNEAU ACRES	••••••••	
••••••••PB 20 PGS 46 & 47	••••••••	
PEILIKER ROBERT & CHARLENE A	1,483.45	2,706
REIGERNEG 34		
16-20-30-509-0000-0050		
PAD: 460 S COUNTRY CLUB RD		
••••••••CARDINAL OAKS	••••••••	
••••••••PB 22 PGS 70 & 71	••••••••	
MC KEEBY JAMES L JR & BETSEY M	600.20	2,707
16-20-30-511-0000-0430		
PAD: 421 CARDINAL OAKS CT		
CARRATO ANA-VICTORIA	2,578.73	2,708
16-20-30-511-0000-0440 (HX)		
PAD: 417 CARDINAL OAKS CT		
ALBERS FRANK H & DIANE J	1,853.74	2,709
16-20-30-511-0000-0480 (HX)		
PAD: 401 CARDINAL OAKS CT		
GEFFEN MILTON	2,487.83	2,710
16-20-30-511-0000-0610 (HX)		
PAD: 234 MAIN RD		
GEFFEN MILTON	2,944.45	2,711
16-20-30-511-0000-0620		
PAD: 226 MAIN RD		
••••••••CUSTERS ADD TO LAKE MARY	••••••••	
••••••••PB 35 PG 55	••••••••	
CARSON PAUL & VIVIAN	1,986.80	2,712
16-20-30-514-0000-0030		
PAD: 210 RUSKIN ST		
----------SEC 17 TWP 20 RNG 30----------		
SENIOR LIVING/LAKE MARY LLC	90,546.20	2,713
C/O HSA/SENIOR LIVING		
17-20-30-300-0180-0000		
PAD: 3655 W LAKE MARY BLVD		
••••••••CANTERBURY AT THE CROSSINGS	••••••••	
••••••••PB 27 PGS 64 TO 77	••••••••	
EADS MARY D #C/O	762.29	2,714
GOULET CLYDE R & MARY A		
17-20-30-502-0000-0060		
PAD: 848 CANTERBURY DR		
EADS MARY D #C/O	762.29	2,715
GOULET CLYDE R & MARY A		
17-20-30-502-0000-0070		
PAD: 354 S CHAUCER LN		
EADS MARY D #C/O	762.29	2,716
GOULET CLYDE R & MARY A		
17-20-30-502-0000-0080		
PAD: 844 CANTERBURY DR		
EADS MARY D #C/O	762.29	2,717
GOULET CLYDE R & MARY A		
17-20-30-502-0000-0110		
PAD: 357 CHAUCER CT		
EADS MARY D #C/O	762.29	2,718
GOULET CLYDE R & MARY A		
17-20-30-502-0000-0170		
PAD: 377 KNIGHTS CT		
EADS MARY D #C/O	762.29	2,719
GOULET CLYDE R & MARY A		
17-20-30-502-0000-0220		
PAD: 388 S CHAUCER LN		
EADS MARY D #C/O	762.29	2,720
GOULET CLYDE R & MARY A		
17-20-30-502-0000-0270		
PAD: 359 CHAUCER CT		
DEVANEY JEAN R	273.18	2,721
17-20-30-502-0000-0280 (HX)		
PAD: 386 S CHAUCER LN		
EADS MARY D #C/O	762.29	2,722
GOULET CLYDE R & MARY A		
17-20-30-502-0000-1660		
PAD: 372 KNIGHTS CT		
••••••••CROSSINGS UNIT 1 LAKEWOOD AT	••••••••	
••••••••THE	••••••••	
••••••••PB 32 PGS 44 TO 46	••••••••	
MEDINA ROBERTO & ANA M	1,350.05	2,723
17-20-30-503-0A00-0370 (HX)		
PAD: 369 GOLDSTONE CT		
SMITH CHRIS W & KIMBERLY M	2,468.75	2,724
17-20-30-503-0C00-1100		
PAD: 361 N WINSOME CT		
ALBERT LAWRENCE & ANGELA R	1,822.86	2,725
17-20-30-503-0D00-0950 (HX)		
PAD: 402 S WINSOME CT		
HARDOON RICHARD I	1,792.78	2,726
17-20-30-503-0D00-0960 (HX)		
PAD: 408 S WINSOME CT		
••••••••LAKEVIEW VILLAGE	••••••••	
••••••••PB 38 PGS 86 TO 89	••••••••	
SMITH MARY L W	1,321.94	2,727
17-20-30-505-0000-0030 (HX)		
PAD: 358 LAKEBREEZE CIR		
ERD GORDON A & MARILYN M &	1,456.67	2,728
ERD CHARLES A & LINDA G		
17-20-30-505-0000-0700 (HX)		
PAD: 124 LAKEBREEZE CIR		
BANAEV YAROSLAV & YELENA	1,568.70	2,729
17-20-30-505-0000-1060 (HX)		
PAD: 381 MAINSAIL CT		
MOBLEY CAROLYN M	2,297.57	2,730
17-20-30-505-0000-1580		
PAD: 109 LAKEBREEZE CIR		
••••••••CROSSINGS UNIT 2 LAKEWOOD AT	••••••••	
••••••••THE	••••••••	
••••••••PB 33 PGS 49 TO 53	••••••••	
HARTMANN JANELLE D PER REP	2,285.86	2,731
ESTATE OF HELEN HARTMANN		
17-20-30-5HZ-0A00-0540		
PAD: 502 SILVERGATE LOOP		
EISENHARDT BRYAN R & DENISE	1,703.59	2,732
17-20-30-5HZ-0A00-0590 (HX)		
PAD: 524 SILVERGATE LOOP		
PILCHER JAN K & DOTTIE J	1,961.99	2,733
17-20-30-5HZ-0A00-0670 (HX)		
PAD: 556 SILVERGATE LOOP		
BINGHAM HAROLD SR & MAMIE B	1,639.16	2,734
17-20-30-5HZ-0A00-0710 (HX)		
PAD: 572 SILVERGATE LOOP		
STAGNO MARIA S	1,275.36	2,735
17-20-30-5HZ-0B00-0480 (HX)		
PAD: 402 E SPRINGTREE WAY		
RUBIO BERTHA M LIFE EST	1,356.65	2,736
(RUBIO RODNEY ET AL TC50)		
17-20-30-5HZ-0B00-0810 (HX)		
PAD: 493 AMETHYST WAY		
MELENDEZ JOSEPH	2,213.75	2,737
17-20-30-5HZ-0B00-1300		
PAD: 459 CIDERMILL PL		
LAVIGNE PORTIA M	1,286.42	2,738
17-20-30-5HZ-0B00-1670 (HX)		
PAD: 451 E SPRINGTREE WAY		
SMITH DONALD K	2,031.60	2,739
17-20-30-5HZ-0B00-1830		
PAD: 424 AMETHYST WAY		
OTTO TED A	1,543.89	2,740
17-20-30-5HZ-0B00-1870 (HX)		
PAD: 408 AMETHYST WAY		
HOSSAIN TOFAZZEL &	2,162.15	2,741
SULTANA CHAND		
17-20-30-5HZ-0B00-2000		
PAD: 486 CIDERMILL PL		
----------SEC 18 TWP 20 RNG 30----------		
••••••••GREENWOOD LAKES UNIT 1	••••••••	
••••••••PB 21 PGS 17 TO 19	••••••••	
SIERRA JOHN	1,355.14	2,742
18-20-30-501-0A00-0470 (HX)		
PAD: 284 DUBLIN DR		
ROTHENBERG ROBERT & JANET S	1,878.12	2,743
18-20-30-501-0A00-0630 (HX)		
PAD: 111 DONEGAL AVE		
JOSEPH ELAINE	1,354.68	2,744
18-20-30-501-0D00-0030 (HX)		
PAD: 105 BANTRY DR		
VAN LOOVEN JAMES & JOANNE	1,411.00	2,745
18-20-30-501-0D00-0070 (HX)		
PAD: 185 DUBLIN DR		
MYERS MICHAEL B &	2,249.41	2,746
JACQUELINE M		
18-20-30-501-0E00-0150		
PAD: 297 DUBLIN DR		
••••••••GREENWOOD LAKES UNIT 2	••••••••	
••••••••PB 22 PGS 2 & 3	••••••••	
REDMAN GLENN & DEBE	364.36	2,747
18-20-30-502-0A00-0050 (HX)		
PAD: 116 MORNING GLORY DR		
WADE RUSSELL W & CYNTHIA L	1,335.93	2,748
18-20-30-502-0A00-0160 (HX)		
PAD: 160 MORNING GLORY DR		
SKAGGS LARRY B & SHERRI L	1,369.25	2,749
18-20-30-502-0C00-0080 (HX)		
PAD: 105 YEARLINE DR		
JOHNSON JEFFREY & SUSAN	1,811.76	2,750
18-20-30-502-0C00-0090		
PAD: 109 YEARLING DR		
CARON NORMAND A & JEANNETTE R	1,479.03	2,751
18-20-30-502-0C00-0210 (HX)		
PAD: 160 MILL RUN DR		
••••••••GREENWOOD LAKES UNIT 3	••••••••	
••••••••PB 23 PGS 86 & 87	••••••••	
BASOVSKY JOSEPH & NANCY L	1,339.29	2,752
18-20-30-504-0000-0780 (HX)		
PAD: 357 BUTTONWOOD WAY		
••••••••GREENWOOD LAKES UNIT 8	••••••••	
••••••••PB 25 PGS 46 TO 48	••••••••	
OVRMAN MARY R TRUSTEE	1,396.53	2,753
FBO		
18-20-30-505-0000-0830 (HX)		
PAD: 221 HERON BAY CIR		
FABRICAND HERBERT & JOYCE	1,329.10	2,754
18-20-30-505-0000-1070 (HX)		
PAD: 244 HERON BAY CIR		
LOT 107 (LESS ELY 7.5 FT OF ...		
••••••••HIDDEN VILLAGE CONDO	••••••••	
••••••••ORB 1624 PG 1581	••••••••	
FIGUEROA GWENDOLYN M	848.27	2,755
18-20-30-506-0000-0460		
PAD: 966 HELMSLEY #202 CT		
UNIT 46		
WENDT FRED A & JOY A	571.76	2,756
18-20-30-506-0000-0690 (HX)		
PAD: 956 FOREST RIDGE CT # 102		
UNIT 69		
CRESCENTI DIANA M	574.36	2,757
18-20-30-506-0000-1640 (HX)		
PAD: 938 FRAMLINGHAM CT #206		
UNIT 164		
SANTIAGO NELSON JR &	1,130.72	2,758
SANTIAGO NELSON SR		
18-20-30-506-0000-1760		
PAD: 939 FRAMLINGHAM CT #201		
UNIT 176		
SMITH SHANNON K	680.17	2,759
18-20-30-506-0000-2210 (HX)		
PAD: 935 BIRMINGHAM CT # 103		
UNIT 221		
••••••••CROSSINGS PH 1 THE RESERVE AT	••••••••	
••••••••THE	••••••••	
••••••••PB 34 PGS 79 TO 81	••••••••	
QUINN GREGORY R & LEIGH A	1,337.50	2,760
18-20-30-508-0200-0080 (HX)		
PAD: 840 HEATHER GLEN CIR		
••••••••HIGHLANDS OF LAKE MARY	••••••••	
••••••••PB 47 PGS 52 THRU 54	••••••••	
IGNACIO RAFAEL L & CHRISTY V	1,834.58	2,761
18-20-30-514-0000-0460 (HX)		
PAD: 896 GARDEN GLEN LOOP		
----------SEC 19 TWP 20 RNG 30----------		
••••••••CROSSINGS UNIT 1 SILVER LAKES	••••••••	
••••••••WEST AT THE	••••••••	
••••••••PB 34 PGS 57 & 58	••••••••	
MUNIZ GEORGE E & LILLIAN R	3,078.87	2,762
19-20-30-502-0000-0040		
PAD: 904 SLOEWOOD CT		
STOLZ CHRISTIAN T	3,024.76	2,763
19-20-30-502-0000-0140		
PAD: 884 SILVERSMITH CIR		
ENGSTROM FREDERICK W JR &	2,110.35	2,764
LAURIE		
19-20-30-502-0000-0450 (HX)		
PAD: 720 SILVERSMITH CIR		
••••••••CROSSINGS UNIT 2 SILVER LAKES	••••••••	
••••••••WEST AT THE	••••••••	
••••••••PB 35 PGS 53 & 54	••••••••	
DELILE ROXANN & ALAN T	2,279.61	2,765
19-20-30-504-0000-0960 (HX)		
PAD: 824 SILVERSMITH CIR		
CHMIL M ANDREW & ANN M	1,966.44	2,766
19-20-30-504-0000-1100 (HX)		
PAD: 768 SILVERSMITH CIR		
••••••••GREENWOOD LAKES UNIT D-3A	••••••••	
••••••••PB 36 PGS 18 TO 22	••••••••	
ZAERI ZOUBIN	1,458.04	2,767
19-20-30-507-0200-0310 (HX)		
PAD: 679 WEYBRIDGE CT		
••••••••GREENWOOD LAKES UNIT D-3A 1ST	••••••••	
••••••••ADD	••••••••	
••••••••PB 36 PGS 23 TO 25	••••••••	
MC MILLION LANA D & RICK D	2,000.26	2,768
19-20-30-508-0200-0080		
PAD: 895 E CHARING CROSS CIR		
LOT 4 BLK 2		
••••••••GREENWOOD LAKES UNIT D-3B 1ST	••••••••	
••••••••ADD	••••••••	
••••••••PB 38 PGS 99 & 100	••••••••	
POMPILIO STEPHEN & CHRISTINE	2,566.05	2,769
19-20-30-510-0000-0170		
PAD: 775 BIRGHAM PL		
KAYAL GEORGE	2,522.45	2,770
19-20-30-510-0000-0350		
PAD: 769 MINERVA LN		
PROODIAN JASON R	1,621.61	2,771
19-20-30-510-0000-0390 (HX)		
PAD: 785 MINERVA LN		
RIVERA ESTRELLA	2,631.62	2,772
19-20-30-510-0000-0400		
PAD: 789 MINERVA LN		
••••••••GREENWOOD LAKES UNIT D-3C	••••••••	
••••••••PB 39 PGS 70 TO 76	••••••••	
ORTIZ SAMUEL	2,362.73	2,773
19-20-30-511-0100-0180 (HX)		
PAD: 606 QUEENSBRIDGE DR		
GATZ RAYMOND J III & SHERRIE W	2,155.56	2,774
19-20-30-511-0300-0130		
PAD: 603 QUEENSBRIDGE DR		
BOURGEOIS ARTHUR R & THERESA J	1,618.74	2,775
19-20-30-511-0400-0180 (HX)		
PAD: 480 QUEENSBRIDGE DR		
••••••••COLONY COVE	••••••••	
••••••••PB 39 PGS 77 TO 80	••••••••	
GARRIGA JULIA M	3,141.67	2,776
19-20-30-512-0100-0220		
PAD: 884 W CHARING CROSS CIR		
O'NEILL TAMMY L	1,444.43	2,777
19-20-30-512-0300-0090 (HX)		
PAD: 897 W CHARING CROSS CIR		
••••••••GREENWOOD LAKES UNIT D-3B 2ND	••••••••	
••••••••ADD	••••••••	
••••••••PB 40 PGS 78 & 79	••••••••	
KINSEY DENISE	1,584.35	2,778
19-20-30-515-0000-0170 (HX)		
PAD: 639 BIRGHAM PL		
FULLER MARK C	2,606.08	2,779
19-20-30-515-0000-0520		
PAD: 644 BIRGHAM PL		
JANOSEK ROBERT M & CONNIE H	1,675.67	2,780
19-20-30-515-0000-0540 (HX)		
PAD: 652 BRIGHAM PL		
••••••••OSPREY POINTE	••••••••	
••••••••PB 47 PGS 24 & 25	••••••••	
RAMOS LAURA & DANIEL	4,113.60	2,781
19-20-30-519-0000-0440		
PAD: 590 FOX HUNT CIR		
••••••••LAKE MARY COMMERCE CENTER	••••••••	
••••••••PB 31 PGS 74 & 75	••••••••	
ZACHARY TAYLOR HOLDINGS INC	4,531.00	2,782
19-20-30-5HL-0000-0080		
PAD: 101 COMMERCE ST		
••••••••TECHNOLOGY PARK AT LAKE MARY	••••••••	
••••••••REPLAT	••••••••	
••••••••PB 48 PGS 57 & 58	••••••••	
BELL SOUTH MOBILITY INC	37,869.90	2,783
19-20-30-5ML-0000-0070		
PAD: 500 TECHNOLOGY PARK		
----------SEC 20 TWP 20 RNG 30----------		
HADID MUSTAFA M &	1,543.85	2,784
HADID MARTHA L		
20-20-30-300-0120-0000		
PAD: 2177 LONGWOOD LAKE MARY R		
EDWARDS RONALD W & SIDNEY B	1,585.86	2,785
YOUNG & LINDA K YOUNG		
20-20-30-300-0150-0000		
PAD: LONGWOOD/LAKE MARY RD		
••••••••LONGWOOD PARK	••••••••	
••••••••PB 11 PGS 8 9 + 10	••••••••	
SMALL PATRICIA G	1,166.17	2,786
20-20-30-501-0P00-0150 (HX)		
PAD: 316 RUTH BLVD		
E 1/2 OF LOT 15 & ALL LOT 16 ...		
SALLEY DAVID J	619.01	2,787
20-20-30-501-0H00-0230 (HX)		
PAD: 326 MARJORIE BLVD		
W 39 FT OF LOT 23 + E 39 FT ...		
LAPETINA NICHOLAS + ANNE F	12.77	2,788
20-20-30-501-0I00-0020		
PAD: MARJORIE BLVD		
LAPETINA NICHOLAS + ANNE F	12.77	2,789
20-20-30-501-0I00-0030		
PAD: MARJORIE BLVD		
KELLY DAVID G + RITA A	184.00	2,790
20-20-30-501-0I00-0060		
PAD: MARJORIE BLVD		
LOTS 6 + 7 BLK I		
GILLER REALTY & CONSTR	93.38	2,791
CO INC		
20-20-30-501-0I00-0080		
PAD: MARJORIE BLVD		
BOWMAN RICHARD & MONICA	898.42	2,792
20-20-30-501-0I00-0140 (HX)		
PAD: 319 MARJORIE BLVD		
AITKEN BRUCE E	12.77	2,793
20-20-30-501-0I00-0310		
PAD: GARY BLVD		
AITKEN BRUCE E	12.88	2,794
20-20-30-501-0J00-0020		
PAD: GARY BLVD		
AITKEN BRUCE E	12.88	2,795
20-20-30-501-0J00-0030		
PAD: GARY BLVD		
AITKEN BRUCE E	12.88	2,796
20-20-30-501-0J00-0040		
PAD: GARY BLVD		
AITKEN BRUCE E	12.88	2,797
20-20-30-501-0J00-0050		
PAD: GARY BLVD		
AITKEN BRUCE E	12.88	2,798
20-20-30-501-0J00-0060		
PAD: GARY BLVD		
AITKEN BRUCE E	12.88	2,799
20-20-30-501-0J00-0070		
PAD: GARY BLVD		
AITKEN BRUCE E	12.88	2,800
20-20-30-501-0J00-0080		
PAD: GARY BLVD		
AITKEN BRUCE E	12.77	2,801
20-20-30-501-0J00-0090		
PAD: GARY BLVD		
AITKEN BRUCE E	12.77	2,802
20-20-30-501-0J00-0100		
PAD: GARY BLVD		
AITKEN BRUCE E	12.77	2,803
20-20-30-501-0J00-0110		
PAD: GARY BLVD		
AITKEN BRUCE E	12.77	2,804
20-20-30-501-0J00-0120		
PAD: GARY BLVD		
AITKEN BRUCE E	183.30	2,805
20-20-30-501-0J00-0130		
PAD: GARY BLVD		
BELL DOUGLAS M & SUZANNE K	1,497.22	2,806
20-20-30-501-0L00-0310		
PAD: 288 HOWARD BLVD		
IRIZARRY WANDA I	1,110.11	2,807
20-20-30-501-0M00-0030 (HX)		
PAD: 295 HOWARD BLVD		
LOT 3 & W 12 FT OF LOT 4 BLK M		
PECK RICHARD	1,209.15	2,808
20-20-30-501-0N00-0360 (HX)		
PAD: 296 GARY BLVD		
FRYE CAROLINE W	761.55	2,809
20-20-30-501-0P00-0050 (HX)		
PAD: 226 RUTH BLVD		
MC KELVERY VIRGINIA J	328.48	2,810
20-20-30-501-0Q00-0070 (HX)		
PAD: 226 HOWARD ST		
LOT 7 (LESS E 10 FT) & ALL ...		

NAME - PARCEL NUMBER	TAXES DUE	SEQ. #
DELARCO YOLANDA H 20-20-30-501-0Q00-0250 (HX) PAD: 242 HOWARD BLVD	410.46	2,811
MC KELVERY PAUL E & KATHERINE 20-20-30-501-0Q00-0260 (HX) PAD: 246 HOWARD BLVD	405.31	2,812
ARRINGTON GLORIA 20-20-30-501-0R00-0090 (HX) PAD: 231 HOWARD BLVD PT LOT 9 BEG NE COR RUN S 13 ...	704.25	2,813
SETZER JACK W 20-20-30-501-0R00-0160 PAD: LONGWOOD LAKE MARY RD	382.70	2,814
••••••••HENSONS ACRES ••••••••PB 9 PG 99	••••••••	
SCOTT ROLAND & ALMA 20-20-30-502-0B00-0060 PAD: 280 ACORN DR	1,156.86	2,815
FORD DOUGLAS K 20-20-30-502-0C00-0090 (HX) PAD: 287 ACORN DR	530.08	2,816
TAYLOR SEAN R 20-20-30-502-0C00-011A PAD: 1631 RIDGE AVE S 20 FT OF LOT 11 & N 1/2 OF ...	954.32	2,817
MC KEEBY JAMES L & BETSY W 20-20-30-502-0C00-0190 PAD: 270 HILL TOP DR	1,645.74	2,818
RANDOLPH-BACK KAY 20-20-30-502-0D00-0040 PAD: HILL TOP DR	337.40	2,819
BURDEN DAVID M & SUZANNE A 20-20-30-502-0D00-0050 PAD: HILL TOP DR	459.07	2,820
SCOTT ROLAND & ALMA 20-20-30-502-0E00-0020 (HX) PAD: 1700 RIDGE AVE	673.35	2,821
RODRIGUEZ ELIAS SR & NEREIDA 20-20-30-502-0E00-0040 (HX) PAD: 1610 RIDGE AVE	3,078.37	2,822
SIUDAK CHUCK L 20-20-30-502-0F00-002A PAD: 210 BAY MEADOW RD E 150 FT OF LOT 2 & S 25 FT ...	1,290.34	2,823
••••••••CROSSINGS UNIT 4 LAKEWOOD AT ••••••••THE ••••••••PB 35 PGS 58 TO 60	••••••••	
OWENS DANIEL A & DIANA L 20-20-30-505-0000-0930 (HX) PAD: 739 TOMLINSON TER	1,815.50	2,824
RIVERA EDITH S & MUNIZ MIGUEL A 20-20-30-505-0000-0960 (HX) PAD: 759 TOMLINSON TER	400.12	2,825
••••••••CROSSINGS UNIT 3 LAKEWOOD ••••••••AT THE ••••••••PB 36 PGS 80 & 81	••••••••	
CAMPBELL ROGER G & NANCY G 20-20-30-506-0000-0190 (HX) PAD: 604 HOLBROOK CIR	1,697.40	2,826
ROBLES ALBERTO & MIRIAM 20-20-30-506-0000-0230 (HX) PAD: 620 HOLBROOK CIR	221.46	2,827
UTT DAVID A & LELIA A 20-20-30-506-0000-0270 (HX) PAD: 636 HOLBROOK CIR	1,900.12	2,828
CHIU JENNY 20-20-30-506-0000-0480 (HX) PAD: 659 HOLBROOK CIR	1,473.59	2,829
WALKER CLINTON T & ELAINE 20-20-30-506-0000-0760 (HX) PAD: 491 N SUNDANCE DR	1,489.89	2,830
••••••••BIG TREE CROSSING PH 3 ••••••••PB 36 PGS 85 & 86	••••••••	
GOLDBERG KEITH L & GOLDBERG ETHEL G 20-20-30-507-0000-0070 PAD: 845 WATERWAY PL	3,111.19	2,831
••••••••CROSSINGS REMINGTON OAKS AT ••••••••THE ••••••••PB 38 PGS 68 TO 70	••••••••	
MUCARIO MARYANN 20-20-30-509-0000-0390 (HX) PAD: 2237 GRAND TREE CT	1,385.60	2,832
SODHL SAVABJIT 20-20-30-509-0000-0670 (HX) PAD: 568 REMINGTON OAK DR	1,268.54	2,833
VU THONG A 20-20-30-509-0000-0790 (HX) PAD: 520 REMINGTON OAK DR	1,367.88	2,834
HERMANO LUCILO & AURORA V 20-20-30-509-0000-0910 PAD: 472 HARVEST OAK CT	2,270.95	2,835
RAZZANI RUSSELL 20-20-30-509-0000-1150 PAD: 553 REMINGTON OAK DR	2,305.22	2,836
BRUMLEY JACK E 20-20-30-509-0000-1250 (HX) PAD: 593 REMINGTON OAK DR	2,041.18	2,837
••••••••CROSSINGS UNIT 6 LAKEWOOD AT ••••••••THE ••••••••PB 39 PGS 52 TO 55	••••••••	
SUOZZO THOMAS A & JEAN A 20-20-30-510-0000-0060 (HX) PAD: 729 PALMER CT	1,991.97	2,838
APONTE WILLIAM & GLADYS 20-20-30-510-0000-0870 (HX) PAD: 684 STARSTONE DR	511.90	2,839
ANTONIO LUIS & DARLENE 20-20-30-510-0000-1020 PAD: 827 TOMLINSON TER	2,890.48	2,840
KENDALL WILLIE 20-20-30-510-0000-1050 (HX) PAD: 815 TOMLINSON TER	463.56	2,841
••••••••OSPREY LANDING ••••••••PB 45 PGS 98 & 99	••••••••	
KRITSKY LEV 20-20-30-511-0000-0030 (HX) PAD: 584 SERENITY PL	3,276.88	2,842
----------SEC 21 TWP 20 RNG 30---------- NOURACHI DAVID TRUSTEE FBO 21-20-30-300-011A-0000	203.61	2,843
••••••••COUNTRY CLUB HEIGHTS UNIT ••••••••1 ••••••••PB 13 PG 98	••••••••	
ELLIS BRIAN & ELIZABETH 21-20-30-501-0A00-0280 (HX) PAD: 105 EXETER AVE	1,142.94	2,844
ELLIOTT ROSE E & ELLIOTT WILLIAM C 21-20-30-501-0B00-0060 (HX) PAD: 121 BURNS AVE	386.72	2,845
REDWAY SUZANNE M 21-20-30-501-0B00-0220 (HX) PAD: 136 EXETER AVE	780.29	2,846
GURR JACK T JR & DEBRA K 21-20-30-501-0B00-0240 (HX) PAD: 132 EXETER AVE	736.34	2,847
DINKINS IDA D & DINKINS EDWARD 21-20-30-501-0C00-0150 (HX) PAD: 138 BURNS AVE	285.62	2,848
KOZLOWSKI CHESTER A & FLORENCE 21-20-30-501-0C00-0330 (HX) PAD: 161 N CLYDE AVE	876.02	2,849
••••••••COUNTRY DOWNS PH 1 ••••••••PB 29 PGS 49 & 50	••••••••	
SIGURDSON HALLDOR & MARY A 21-20-30-508-0000-0050 (HX) PAD: 140 NORTH RD	2,814.11	2,850
••••••••COUNTRY DOWNS PH 2 ••••••••PB 29 PGS 51 & 52	••••••••	
SMITH MICHAEL J & PAMELA A 21-20-30-509-0000-0380 PAD: 724 KEENELAND PIKE	3,523.15	2,851
••••••••COUNTRY MANOR ••••••••PB 40 PG 89	••••••••	

NAME - PARCEL NUMBER	TAXES DUE	SEQ. #
SMITH E JULIA M 21-20-30-514-0000-0030 (HX) PAD: 640 COUNTRY CLUB RD	2,405.17	2,852
••••••••CRYSTAL CREEK UNIT 1 ••••••••PB 41 PGS 49 TO 52	••••••••	
MIGUEL THEODORE 21-20-30-515-0000-0070 (HX) PAD: 243 SILK BAY PL	2,093.86	2,853
KIRKPATRICK MICHAEL L & BRIDGET 21-20-30-515-0000-1380 (HX) PAD: 864 SHELL LN	1,635.00	2,854
BUSICK LARRY & ELIZABETH 21-20-30-515-0000-1870 (HX) PAD: 545 TALL OAKS TER	1,838.41	2,855
••••••••CRYSTAL CREEK UNIT 2 ••••••••PB 41 PGS 53 & 54	••••••••	
KADOUR MAHER Z & SANDY 21-20-30-516-0000-1940 (HX) PAD: 613 SILVER BIRCH PL	1,854.67	2,856
LEE CHIN C L & LEE HSI H JTS 21-20-30-516-0000-1950 PAD: 609 SILVER BIRCH PL	2,510.53	2,857
WILLIAMS DOROTHY A 21-20-30-516-0000-2560 (HX) PAD: 1041 HIGH POINT LOOP	2,603.06	2,858
••••••••MEADOW BROOKE ••••••••PB 44 PGS 77 THRU 79	••••••••	
BEHANNESY CHRISTINE 21-20-30-518-0000-0180 (HX) PAD: 297 LESLIE LN	4,046.08	2,859
••••••••FOREST OAKS VILLAGE ••••••••PB 46 PG 63 ••••••••PART A/11A	••••••••	
FERNANDEZ EDGAR A & IVELISSE A 21-20-30-519-0000-0090 (HX) PAD: 642 TALL OAKS TER	1,596.00	2,860
NGUYEN NAM THI & DO ON TRONG 21-20-30-519-0000-0170 (HX) PAD: 989 HIGH POINT LOOP	1,673.49	2,861
••••••••EAGLES CROSSING ••••••••PB 47 PGS 17 & 18	••••••••	
MONTGOMERY DAVID S & PENNY C 21-20-30-520-0000-0340 PAD: 291 BALD EAGLE RUN	6,246.37	2,862
••••••••CHELSEA PLACE ••••••••PB 47 PGS 75 & 76	••••••••	
FULCO BARRY L & BRENDA J 21-20-30-522-0000-0100 (HX) PAD: 1848 MARLEY PL	1,978.75	2,863
LIGHTBOURNE CLAUDE L & ELAINE 21-20-30-522-0000-0550 (HX) PAD: 822 NORMAN CT	2,336.15	2,864
••••••••SPRING HAMMOCK ••••••••PB 2 PGS 2 TO 5	••••••••	
CORNWELL SUZANNE & MICHAEL J KOTT 21-20-30-5AP-0000-064W PAD: 1655 TIMOCUAN WAY PT OF LOT 65 DESC AS BEG ...	6,231.03	2,865
OAKWOOD INC 21-20-30-5AP-0000-069B PAD: GENERAL HUTCHISON PKWY ELY 204.35 FT OF LOT 69	912.65	2,866
----------SEC 22 TWP 20 RNG 30---------- LACKEY DONALD R & PATSY R 22-20-30-300-0060-0000	7,846.19	2,867
GOULD DAVID J & CARTER SANDRA L TRUSTEE 22-20-30-300-0150-0000 PAD: 2075 RICHARDSON	1,394.85	2,868
GOULD DAVID J & CARTER SANDRA L TRUSTEE 22-20-30-300-0160-0000 (HX) PAD: 2060 RICHARDSON LN	573.58	2,869
3237 HWY 17 & 92 LONGWOOD TR FBO 22-20-30-300-0270-0000 PAD: 3237 N 17-92	2,544.29	2,870
PC HOLDINGS INC 22-20-30-300-0340-0000 PAD: 5401 PEN AVE	9,330.03	2,871
SOUTH SEMINOLE FABRICATORS INC 22-20-30-300-037A-0000 PAD: 5450 BRYANT AVE (2.12 AC)	6,929.65	2,872
••••••••MIDWAY PARK ••••••••PB 4 PGS 96 & 96 1/2	••••••••	
HALL PATRICIA M & POOLE JACK A JR & MONDOK RONALD J ET AL 22-20-30-501-0100-0010 LOTS 1-5	525.02	2,873
POOLE JACK A JR & JENNY W 22-20-30-501-0100-0290 (HX) PAD: 4710 N 427 LOTS 29 31 & 33 SEC 1 (LESS RD)	165.42	2,874
JUDSON RICHARD 22-20-30-501-0100-0760 (HX) PAD: 4685 N 427 CR LOTS 76 78 80 & 82 (LESS RD) ...	564.75	2,875
HOME CONSULTANT SERVICES INC 22-20-30-501-0100-1080 PAD: 4587 427 CR LOTS 108 & 110 SEC 1 (LESS RD)	643.39	2,876
BASTIN NORMAN 22-20-30-501-0100-1170 PAD: 2890 GARDENS DR LOTS 117 & 119 SEC 1	537.02	2,877
HICKS EVA JO 22-20-30-501-0100-1510 (HX) PAD: 2895 GARDENS DR LOTS 151 & 153 & NWLY 6 FT ...	183.25	2,878
CROCKETT DAVID F 22-20-30-501-0100-1590 (HX) PAD: 2905 GARDENS DR LOTS 159 160 161 & W 1/2 OF ...	312.21	2,879
STEVENS CARL A 22-20-30-501-0100-162B (HX) PAD: 2871 GARDENS DR PT OF LOTS 162 TO 165 DESC ...	158.62	2,880
RHOADES GARY L & JEAN T 22-20-30-501-0200-0100 (HX) PAD: 2851 AVALONA DR LOTS 10 11 & 12 SEC 2	163.27	2,881
ARY SHERRY A 22-20-30-501-0200-0220 PAD: 5110 SUNNYSIDE AV LOTS 22 23 & 24 SEC 2	480.22	2,882
SMITH GARY A GUARDIAN ET AL 22-20-30-501-0200-0300 PAD: 2870 MIDWAY DR LOTS 30 31 & 32 SEC 2	543.14	2,883
RANKIN VIRGINIA M 22-20-30-501-0200-0460 PAD: 5160 SUNNYSIDE AVE LOTS 46 47 & 48 SEC 2	557.42	2,884
HALL ALBERTA J TRUSTEE FBO 22-20-30-501-0200-0510 (HX) PAD: 2885 MIDWAY DR LOT 51 (LESS W 17 FT) & ALL ...	184.95	2,885
CONFIDENTIAL PER STATUTES 119.07(03)(I) CID# 685 22-20-30-501-0200-0800 (HX) LOTS 80 TO 82 SEC 2	165.42	2,886
••••••••PINE VIEW ••••••••PB 9 PG 74	••••••••	
BROWN EDWARD L & GLADYS 22-20-30-502-0A00-0010 PAD: 4695 N 427 LOT 1 (LESS NLY 17 FT FOR ...	1,384.24	2,887
••••••••PINE VIEW 1ST ADD ••••••••PB 10 PG 33	••••••••	
LEDFORD GARY D 22-20-30-503-0000-0140 (HX) PAD: 1744 AIGLE DR	275.14	2,888

NAME - PARCEL NUMBER	TAXES DUE	SEQ. #
WAGNER NORMA E 22-20-30-503-0000-0180 PAD: PINE VIEW AVE LOTS 18 & 19	323.35	2,889
••••••••LAKE MARY WOODS ••••••••PB 26 PGS 35 TO 40	••••••••	
NATALE CONO & BARBARA 22-20-30-505-0A00-0050 (HX) PAD: 474 ELMWOOD CIR	2,249.02	2,890
BECKWITH THOMAS C SR & JOYCE 22-20-30-505-0A00-0220 (HX) PAD: 359 LAKE RD	2,459.18	2,891
COWEN JOHN A & LESLIE L 22-20-30-505-0A00-0320 (HX) PAD: 379 SPRUCEWOOD RD	2,508.66	2,892
AUCOIN EDWARD A & LYNDA M 22-20-30-505-0B00-0280 (HX) PAD: 328 SPRUCEWOOD RD	2,594.80	2,893
DEAN DAVID B & MACHELLE P 22-20-30-505-0B00-0430 (HX) PAD: 300 SPRUCEWOOD RD	3,375.26	2,894
••••••••LAKE BINGHAM WOODS EAST ••••••••PB 29 PGS 70 & 71	••••••••	
ROQUEMORE DAVID W III & LAURA 22-20-30-506-0000-0020 (HX) PAD: 506 OAKLAND TER LOT 2 & S 1/2 OF VACD ST ADJ ...	2,536.23	2,895
SMITH CARTER & GLENDA R 22-20-30-506-0000-0030 (HX) PAD: 510 OAKLAND TER LOT 3 & S 1/2 OF VACD ST ADJ ...	2,749.05	2,896
••••••••LAKE MARY WOODS PH 3 ••••••••PB 37 PGS 73 & 74	••••••••	
SHANKS BRYAN 22-20-30-511-0000-0050 PAD: 350 E PINEWOOD CT	3,848.90	2,897
••••••••LAKE BINGHAM ESTATES ••••••••PB 42 PG 17	••••••••	
JASMIN JACQUES P 22-20-30-514-0000-0020 (HX) PAD: 565 WEBSTER ST	2,978.97	2,898
KNIGHT MARK & MARY 22-20-30-514-0000-0090 (HX) PAD: 326 LAKE RD	4,449.52	2,899
----------SEC 23 TWP 20 RNG 30---------- CONFIDENTIAL PER STATUTES 119.07(03)(I) CID# 297 23-20-30-300-001D-0000 (HX)	1,869.91	2,900
EVERGREEN INV OF AMERICA INC 23-20-30-300-001F-0000	1,320.61	2,901
HARLING HUGH W JR & DEBRA A 23-20-30-300-0070-0000	2,047.87	2,902
DAVIS HERBERT A 23-20-30-300-0190-0000 (HX) PAD: 5195 N 427 CR	447.60	2,903
FLORIDA K-9 SERVICES 23-20-30-300-0270-0000 PAD: 5001 N 427	5,140.40	2,904
••••••••SPAULDING ACRES ••••••••PB 27 PG 43	••••••••	
THORNE MARION C & THORNE MACK C & KIMBERLY A 23-20-30-501-0000-0010 PAD: 1424 MYRTLE ST	1,002.98	2,905
THORNE MACK C C/O MARION C THORNE 23-20-30-501-0000-0030 PAD: 1408 MYRTLE ST	594.72	2,906
THORNE MARION C 23-20-30-501-0000-0040 (HX) PAD: 1400 MYRTLE ST	1,344.80	2,907
••••••••AUTUMN CHASE ••••••••PB 57 PGS 87-102	••••••••	
BROWN QUINTEN L 23-20-30-502-0000-0180 (HX) PAD: 5616 ENGLISH OAK CT	3,051.85	2,908
••••••••EUREKA HAMMOCK ••••••••PB 1 PG 106	••••••••	
FRYER GARY A & MELISSA C 23-20-30-5AQ-0000-002A PAD: 340 MILLER RD E 100 FT OF W 600 FT OF N ...	451.93	2,909
HENSEL CATHY 23-20-30-5AQ-0000-002B (HX) PAD: 424 MILLER RD E 100 FT OF W 900 FT OF N ...	165.42	2,910
ROBINSON JOHN T & ROBINSON JOHN T JR 23-20-30-5AQ-0000-002D (HX) PAD: 308 MILLER RD PT OF LOT 2 BEG 900 FT E & ...	51.09	2,911
DAVIDSON SHARON M 23-20-30-5AQ-0000-002G (HX) PAD: 325 MILLER RD E 100 FT OF S 160 FT OF W ...	151.27	2,912
NORMAN ROBERT M & TRINA M 23-20-30-5AQ-0000-002M (HX) PAD: 371 MILLER RD E 100 FT OF W 200 FT OF S ...	50.39	2,913
SARVER TRACY E 23-20-30-5AQ-0000-002S (HX) PAD: 311 MILLER RD S1/2 OF LOT 2 (LESS W 800 FT ...	645.07	2,914
TOKARZ LOUIS M & DEBORAH M 23-20-30-5AQ-0000-0120 (HX) PAD: 475 LANARK ST W 1/2 OF LOT 12 (LESS S ...	159.24	2,915
HART KAREN K 23-20-30-5AQ-0000-0140 (HX) PAD: 415 LANARK ST 1/2 AC HX LOCATED IN LOT 14 ...	417.74	2,916
LANGFORD JAMES B & SHARON L 23-20-30-5AQ-0000-014B PAD: 250 CADILLAC ST S 405.24 FT OF LOT 14	643.32	2,917
HART KAREN K 23-20-30-5AQ-0000-014C PAD: 415 LANARK ST LOT 14 (LESS S 965.77 FT & ...	50.81	2,918
MCLAIN RALPH L & MARGARET J 23-20-30-5AQ-0000-0490 PAD: LAKE AVE LOT 49 (LESS E 10 FT FOR RD) ...	271.34	2,919
HABITAT FOR HUMANITY IN SEM CO 23-20-30-5AQ-0000-052A PAD: MYRTLE ST W 200 FT OF E 220 FT OF S ...	118.27	2,920
MCLAIN MARGARET J 23-20-30-5AQ-0000-061A S 415 FT OF LOT 61 ...	105.62	2,921
DUPREE CONNIE & DUPREE BETSY & DUPREE PATRICIA ET AL TC88 23-20-30-5AQ-0000-1140 N 141.8 FT OF LOT 114	219.90	2,922
BUDDENHAGEN DIANA F 23-20-30-5AQ-0000-138B (HX) PAD: 5225 SANFORD AVE N 170 FT OF W 111.5 FT OF ...	1,042.20	2,923
FISHER BILLY E 23-20-30-5AQ-0000-138A (HX) PAD: 4610 SANFORD AVE S 75 FT OF E 150 FT OF LOT 138	919.01	2,924
FRYER BRUCE E & DIANA B 23-20-30-5AQ-0000-138E (HX) PAD: 250 FRYER LN W 440 FT OF E 650 FT OF N ...	1,126.64	2,925
WILSON PAUL V 23-20-30-5AQ-0000-1400 (HX) PAD: 1700 S SANFORD AVE	1,195.35	2,926
----------SEC 24 TWP 20 RNG 30---------- FOSTER ERNESTINE 24-20-30-400-001A-0000 PAD: NORTH CAROLINA RUN	661.72	2,927
KEEN BARRY C & DANALEA D 24-20-30-400-004F-0000 (HX) PAD: 4501 BEDFORD RD	1,406.74	2,928
RIVERA ERNIE & SHIRLEY 24-20-30-400-0060-0000 (HX)	2,045.52	2,929

NAME - PARCEL NUMBER	TAXES DUE	SEQ. #
PAD: 1075 WYNN ST		
TARICANO MARK S & DIANE M	1,748.09	2,930
24-20-30-300-006A-0000		
PAD: 4550 BEDFORD RD		
STRAWN KARL A & TAMMY M	150.57	2,931
24-20-30-300-0100-0000 (HX)		
PAD: 4953 NOLAN RD		
----------SEC 25 TWP 20 RNG 30----------		
BRADSTREET JASON & ELISA	636.96	2,932
25-20-30-300-0010-0000 (HX)		
PAD: 5998 SANFORD AVE		
MYERS TERRY N	1,312.06	2,933
25-20-30-300-0060-0000 (HX)		
PAD: 6053 LAKE AVE		
MUNDY HAZEL R	746.08	2,934
25-20-30-300-008A-0000		
PAD: 6065 LAKE AVE		
(1.16 AC)		
MYERS TIMOTHY L & DOREEN	2,427.18	2,935
25-20-30-300-010B-0000		
PAD: 6040 LAKE AVE		
*******LAKE JESSUP TERRACE	********	
*******PB 12 PG 94	********	
LANGFORD JAMES B & SHARON L	616.20	2,936
25-20-30-501-0000-0030 (HX)		
PAD: 6001 UNA DR		
LOT 3 + BEG SW COR LOT 2 RUN ...		
LANGFORD JAMES B & SHARON L	298.30	2,937
25-20-30-501-0000-0040		
PAD: UNA DR		
LOTS 4 + 5		
MCELROY DANIELLE &	3,142.74	2,938
LAFFOON RALPH L		
25-20-30-501-0000-0090		
PAD: 6030 UNA DR		
----------SEC 26 TWP 20 RNG 30----------		
*******CHASE + COMPANYS SUBD OF	********	
*******WAGNER	********	
*******PB 6 PG 64	********	
CENTEX HOMES	18.96	2,939
26-20-30-501-0000-00A1		
LOT B & S 952.92 FT OF LOT A ...		
*******D R MITCHELLS SURVEY OF THE	********	
*******LEVY GRANT	********	
*******PB 1 PG 5	********	
MC DONALD'S RESTAURANTS OF FLA	11,746.34	2,940
INC C/O JONCO INC DBA MCDONALD		
26-20-30-5AR-0A00-007B		
PAD: 1200 E 434 HWY		
BEG ON ELY R/W BRANTLEY AVE ...		
CONTESTABILE VINCENT A	2,074.45	2,941
26-20-30-5AR-0C00-013E		
PAD: 200 OLD SANFORD-OVIEDO RD		
THAT PT OF LOT 13 N OF RR RY ...		
HANNA NOREEN W	2,217.69	2,942
26-20-30-5AR-0D00-009E		
PAD: 825 E 434 SR		
W 316.5 FT OF E 1028.5 FT OF ...		
ROBERT ELEANOR B	1,158.57	2,943
26-20-30-5AR-0D00-009M (HX)		
PAD: 835 E 434 SR		
WLY 230 FT OF ELY 742 FT OF ...		
WINTERSPRING LAND LTD	3,268.90	2,944
C/O JAY E FOLK		
26-20-30-5AR-0D00-0250		
PAD: 434 (& WAGNER)		
W 220 FT PF LOT 25 (LESS ...		
WINTERSPRING LAND LTD	3,643.98	2,945
C/O JAY E FOLK		
26-20-30-5AR-0D00-025B		
LOT 25 (LESS W 220 FT & ...		
PAJAK MICHAEL M TRUSTEE	3,426.82	2,946
26-20-30-5AR-0D00-052C		
PAD: E 434 SR		
BEG 932.89 FT E OF NW COR ...		
PAJAK MICHAEL M TRUSTEE	2,305.67	2,947
26-20-30-5AR-0D00-052D		
PAD: E 434 SR		
BEG 801.39 FT E OF NW COR ...		
PAULDING JOHN	1,599.20	2,948
26-20-30-5AR-0D00-058H		
PAD: 861 LAKE IRENE DR		
BEG 458.83 FT S 83 DEG 7 MIN ...		
WARNER CHARLES R & MARY D &	565.88	2,949
DELEMOS DOUGLAS & BEVERLY JTS		
26-20-30-5AR-0D00-092D		
PAD: MOSS RD		
PT OF LOT 92 DESC AS BEG ...		
WARNER CHARLES R ET AL #C/O	995.33	2,950
LYSSIOTIS THEODOROS & POLLY		
26-20-30-5AR-0D00-092E		
PAD: 219 MOSS RD		
PT OF LOT 92 DESC AS BEG ...		
WARNER CHARLES R ET AL #C/O	995.33	2,951
LYSSIOTIS THEODORIS & POLLY		
26-20-30-5AR-0D00-092F		
PAD: 217 MOSS RD		
PT OF LOT 92 DESC AS BEG ...		
WARNER CHARLES R ET AL #C/O	995.33	2,952
KOFTIDOU ANNA		
26-20-30-5AR-0D00-092G		
PAD: 215 MOSS RD		
PT OF LOT 92 DESC AS BEG ...		
WARNER CHARLES R ET AL #C/O	995.33	2,953
IOANNIDES GEORGE & MARIA		
26-20-30-5AR-0D00-092H		
PAD: 213 MOSS RD		
PT OF LOT 92 DESC AS BEG ...		
WARNER CHARLES R ET AL #C/O	995.33	2,954
NICOLAOU ANDREAS		
26-20-30-5AR-0D00-092K		
PAD: 209 MOSS RD		
PT OF LOT 92 DESC AS BEG ...		
PARKES RALPH H LIFE EST	141.07	2,955
(SCOTT WILLIAM C ET-AL)		
26-20-30-5AR-0D00-096H		
PT LOT 96 PARA N & S LINES ...		
MOATS ADRIAN W & DOROTHY L	484.44	2,956
26-20-30-5AR-0D00-1460 (HX)		
PAD: 1550 HILLTOP RD		
THAT PART OF LOT 146 DESC AS ...		
SIPPEL KATHLEEN M	671.79	2,957
26-20-30-5AR-0D00-146A		
PAD: 1560 HILLTOP RD		
THAT PART OF LOT 146 DESC AS ...		
----------SEC 27 TWP 20 RNG 30----------		
*******HIGHLANDS SECTIONS 7 & 8	********	
*******PB 25 PGS 16 & 17	********	
SOUTO REINALDO	388.44	2,958
27-20-30-507-0000-0070		
DIAZ LUZ A	1,337.92	2,959
27-20-30-507-0000-0340 (HX)		
PAD: 513 ERICA WAY		
CIRINGIONE ANDREW	1,643.21	2,960
27-20-30-507-0000-0510 (HX)		
PAD: 625 MARNI DR		
*******HIGHLANDS SEC 1	********	
*******PB 18 PGS 95 + 96	********	
BECKER BARBARA L	1,189.06	2,961
27-20-30-5DJ-0000-0110 (HX)		
PAD: 818 DUNDEE DR		
ALTMAN GIBSON T JR & SUAN L	1,164.35	2,962
27-20-30-5DJ-0000-0170 (HX)		
PAD: 824 SHEOAH CIR		
LOT 17 & PT TRACT C BEG NW ...		
DI GIOIA MICHAEL P &	1,621.07	2,963
SUZANNE E		
27-20-30-5DJ-0000-0180		
PAD: 825 SHEOAH CIR		
LOT 18 & PT TRACT C BEG NW ...		
WEIRBACK MARK A	1,700.31	2,964
27-20-30-5DJ-0000-0230		
PAD: 856 GALSTON DR		
GREEN DENNIS W & JUDY I	1,108.57	2,965
27-20-30-5DJ-0000-0370 (HX)		
PAD: 882 ELGIN DR		
LOT 37 & PT TRACT B BEG NW ...		

NAME - PARCEL NUMBER	TAXES DUE	SEQ. #
POLANCO FANNY E	2,155.71	2,966
27-20-30-5DJ-0000-1020		
PAD: 702 SHEPHERD RD		
----------SEC 28 TWP 20 RNG 30----------		
*******SKY LARK IN THE WOODS	********	
*******PB 20 PG 96	********	
MARNER DALE B & ANNE	1,287.98	2,967
28-20-30-502-0000-0220 (HX)		
PAD: 1505 MOCKINGBIRD LN		
VANNATTER DAVY L & SHERRY	1,763.82	2,968
28-20-30-502-0000-0320		
PAD: 1532 MOCKINGBIRD LN		
CANTOR LINDA G	815.01	2,969
28-20-30-502-0000-0410 (HX)		
PAD: 813 RAVEN AVE		
*******OAK GROVE PARK	********	
*******PB 7 PG 83	********	
AMLIN INC	9,269.52	2,970
28-20-30-5AS-0A00-0070		
PAD: 750 N 17-92 HWY		
LOTS 7 8 + 9 BLK A		
THOMAS THOMAS R	2,999.70	2,971
28-20-30-5AS-0A00-0170		
PAD: 1054 N 17-92 HWY		
LOTS 17 & 18 (LESS S 50 FT ...		
*******WILDWOOD	********	
*******PB 19 PGS 7 TO 10	********	
COMPTON TAMIKO	1,005.72	2,972
28-20-30-5DL-0000-0100 (HX)		
PAD: 707 SUNBURY CT		
RHODES SAMUEL & ELORES	1,149.30	2,973
28-20-30-5DL-0000-0170 (HX)		
PAD: 706 SUNBURY DR		
MAXWELL MICHAEL R & LISA J	637.98	2,974
28-20-30-5DL-0000-0250 (HX)		
PAD: 703 HEATHER LN		
GENNELL CYNTHIA G	1,603.44	2,975
28-20-30-5DL-0000-0770		
PAD: 652 BRENTWOOD DR		
BROGUADIO ANTHONY & DOROTHY	725.37	2,976
28-20-30-5DL-0000-0970 (HX)		
PAD: 646 ELMWOOD DR		
RINDNER BARRY I & MARIANNE B	1,652.87	2,977
28-20-30-5DL-0000-0990		
PAD: 649 CYPRESS LN		
SANCHEZ JORGE L & CYNTHIA L	711.96	2,978
28-20-30-5DL-0000-1070 (HX)		
PAD: 645 SHADY LN		
RITSCHARD SCOTT & NORMA	987.89	2,979
28-20-30-5DL-0000-1110 (HX)		
TALLEY SUZANNE	390.55	2,980
28-20-30-5DL-0A00-0010 (HX)		
PAD: 707 LAKESIDE DR		
BLOCK A LOT 1		
TAVAREZ YVELISSE	475.84	2,981
28-20-30-5DL-0D00-0010 (HX)		
PAD: 707 CASTLEWOOD DR		
BLOCK D LOT 1		
KROMBACH-EISENBERG LINDSEY A &	1,311.13	2,982
EISENERG MICHAEL R		
28-20-30-5DL-0I00-0060		
PAD: 717 WILDWOOD DR		
BLOCK I LOT 6		
*******HIGHLANDS SEC 5	********	
*******PB 19 PG 45	********	
ROBERSON MICHAEL S & GRACE K	1,470.53	2,983
28-20-30-5DR-0000-0090 (HX)		
PAD: 701 ABERDEEN LN		
TURNER LARRY & SARAH	964.67	2,984
28-20-30-5DR-0000-0150 (HX)		
PAD: 695 ABERDEEN LN		
*******HIGHLANDS SEC 5	********	
*******REPLAT TRACTS A & B	********	
*******PB 21 PG 10	********	
SIMPSON RICHARD J &	1,175.29	2,985
WARGO RAMONA B		
28-20-30-5EG-0000-0100 (HX)		
PAD: 651 TAM CT		
LOT 10 (LESS PT PLATTED IN ...		
----------SEC 29 TWP 20 RNG 30----------		
FLOWERS ETC INC	1,476.20	2,986
29-20-30-300-007G-0000		
PAD: BAY MEADOW RD		
BRAZIER GLENN R &	1,400.05	2,987
ARTHUR LESLIE P		
29-20-30-300-0200-0000		
PAD: 1455 427 CR		
BRAZIER GLENN R &	1,244.67	2,988
ARTHUR LESLIE P		
29-20-30-300-022A-0000		
PAD: 1449 N 427 CR		
*******LAKE RUTH SOUTH	********	
*******PB 17 PG 66	********	
TAYLOR MARY A	977.27	2,989
29-20-30-505-0A00-0030 (HX)		
PAD: 105 SHOMATE DR		
*******BAYWOOD INDUSTRIAL PARK	********	
*******PB 20 PG 10	********	
BAUMEISTER ERNEST T	589.39	2,990
29-20-30-507-0000-0160		
PAD: 107 APPLEWOOD DR		
BAUMEISTER ERNEST T	3,081.11	2,991
29-20-30-507-0000-0180		
PAD: 1600 N 427 SR		
LOTS 17 & 18 (LESS RD) ...		
*******SKY LARK IN THE WOODS UNIT 2	********	
*******PB 23 PG 33	********	
LARACUENTE CHARLES &	589.57	2,992
JACQUELINE		
29-20-30-508-0000-0090 (HX)		
PAD: 764 MEADOWLARK CT		
*******BIG TREE CROSSING PH 1	********	
*******PB 27 PGS 20 & 21	********	
TRU-DIMENSIONS PRINTING INC	4,282.20	2,993
29-20-30-510-0000-0170		
PAD: 782 BIG TREE DR		
BUSSART CHRIS L JR & NANCY L	7,272.45	2,994
29-20-30-510-0000-0210		
PAD: 1975 CORPORATE SQUARE DR		
E 95 FT OF LOT 21 & W 80 FT ...		
LO ANA & HARRIS	4,283.73	2,995
29-20-30-510-0000-0250		
PAD: 2000 TREE FORK LN		
LOT 25 (LESS BEG NE COR RUN ...		
TAMPRI INC	5,280.43	2,996
29-20-30-510-0000-0310		
PAD: 794 BIG TREE DR		
*******BIG TREE CROSSING PH 2	********	
*******PB 28 PG 61	********	
VMD HOLDINGS INC	4,461.79	2,997
29-20-30-512-0000-0080		
PAD: 773 BIG TREE DR		
*******LONGWOOD GREEN REPLAT	********	
*******AMENDED PLAT OF	********	
*******PB 29 PGS 56 TO 58	********	
ANDERSON MANDY R	1,733.07	2,998
29-20-30-513-0000-0240		
PAD: 268 LONG CREEK COVE E		
LOT 24 (LESS BEG NE COR RUN ...		
BREWER LOIS A	2,231.66	2,999
29-20-30-513-0000-0490		
PAD: 254 BLACKWATER PL		
ALL LOT 49 & NELY 5 FT OF ...		
*******CORPORATE SQUARE PLAZA A CONDO	********	
*******ORB 1671 PG 1056	********	
GALLEGO REINALDO & EMERITA	947.32	3,000
29-20-30-514-0000-00F0		
PAD: 1991 CORPORATE SQUARE UNI		
UNIT F		
*******BAYWOOD INDUSTRIAL PARK 1ST	********	
*******ADD	********	
*******PB 37 PG 23	********	
LUEDECKE GARY & MONIKA E	3,252.62	3,001
29-20-30-516-0000-0020		
PAD: 147 BAYWOOD AVE		
*******SKY LARK SUBD	********	
*******PB 17 PG 85	********	
VANG LANG H &	824.86	3,002

NAME - PARCEL NUMBER	TAXES DUE	SEQ. #
HOANG LAN T		
29-20-30-5CW-0A00-0030 (HX)		
PAD: 710 EAGLE AVE		
RESTREPO IVAN D J & MARIA V	776.76	3,003
29-20-30-5CW-0A00-0110 (HX)		
PAD: 1405 SPARROW ST		
GORZON RONNY PER REP	1,733.45	3,004
ESTATE OF ELCIRA GARZON		
29-20-30-5CW-0A00-0120		
PAD: 1407 SPARROW ST		
TERRY EDWARD J	1,688.97	3,005
29-20-30-5CW-0B00-0090		
PAD: 1408 MEADOWLARK ST		
MURA DAVID & RHONDA	492.12	3,006
29-20-30-5CW-0B00-0220 (HX)		
PAD: 1512 MEADOWLARK ST		
JONES ELMORE & CARLA R	1,061.63	3,007
29-20-30-5CW-0B00-0240 (HX)		
PAD: 1516 MEADOWLARK ST		
WEBER THEODORE JR & DAPHANE	1,174.32	3,008
29-20-30-5CW-0I00-0010 (HX)		
PAD: 1511 CARDINAL ST		
SWANN EDWARD E	1,782.75	3,009
29-20-30-5CW-0K00-0040		
PAD: 707 RAVEN AVE		
*******SKY LARK UNIT 2 REPLAT	********	
*******PB 19 PG 16	********	
SPRAGUE RICHARD F & WONDA L	1,680.54	3,010
29-20-30-5CZ-0M00-0030		
PAD: 1515 PELICAN ST		
----------SEC 30 TWP 20 RNG 30----------		
SIMRAKH MAHMOOD	2,958.63	3,011
30-20-30-300-002Y-0000		
PAD: 1948 LUCKY TRL		
GOLDBERG JACKIE	1,167.58	3,012
30-20-30-300-003P-0000		
*******LONGWOOD HILLS UNIT 2	********	
*******PB 27 PG 63	********	
CAVANAUGH THOMAS M & UTAUNA	2,151.49	3,013
30-20-30-502-0000-0110 (HX)		
PAD: 555 MATILDA PL		
CONNER IRWIN L	997.74	3,014
30-20-30-502-0000-0120 (HX)		
PAD: 551 MATILDA PL		
LOT 12 (LESS BEG NW COR RUN ...		
CONNER CHRISTOPHER	2,827.10	3,015
30-20-30-502-0000-0230		
PAD: 505 MATILDA PL		
CALDWELL JON K & MAY M	2,695.01	3,016
30-20-30-502-0000-0260		
PAD: 508 MATILDA PL		
KINNEY KRISTOPHER &	2,166.88	3,017
WOLFERSDORF LINDA		
30-20-30-502-0000-0280 (HX)		
PAD: 516 MATILDA PL		
*******GOLDEN GROVE	********	
*******PB 27 PG 85	********	
PENNEY WILLIAM J	1,350.11	3,018
30-20-30-503-0000-0050 (HX)		
PAD: 832 MARAVEL CT		
KEYES MICHAEL & DENISE	1,356.24	3,019
30-20-30-503-0000-0100 (HX)		
PAD: 804 MARAVAL CT		
SWARTZ ELLIOT &	2,770.39	3,020
SHARKEY BARBARA J		
30-20-30-503-0000-0190 (HX)		
PAD: 827 MARAVAL CT		
GARVIN MAJOR L & WANDA P	2,639.94	3,021
30-20-30-503-0000-0200		
PAD: 831 MARAVAL CT		
*******TIBERON HILLS PH 1B	********	
*******PB 28 PG 13	********	
SOBHAN ABDUS A & RAHELA	1,034.63	3,022
30-20-30-505-0000-0120 (HX)		
PAD: 1422 MOORELAND CT		
GRAVLEE JOHN G III & AIDA	1,955.14	3,023
30-20-30-505-0000-0140		
PAD: 1426 MOORELAND CT		
*******TIBERON HILLS PH 3	********	
*******PB 30 PG 91	********	
FRANKLIN HOWARD JR	1,625.60	3,024
30-20-30-507-0000-0790 (HX)		
PAD: 1714 GRANGE CIR		
DUA RAJINDER & NEELAM	1,727.48	3,025
30-20-30-507-0000-0800 (HX)		
PAD: 1720 GRANGE CIR		
ROSADO HECTOR M & ANA B	487.86	3,026
30-20-30-507-0000-0850 (HX)		
PAD: 1750 GRANGE CIR		
MARCHANT STEVEN M & SANDRA A	2,594.30	3,027
30-20-30-507-0000-1100		
PAD: 1719 GRANGE CIR		
YANG GEORGE Y & HEE Y &	1,681.18	3,028
YANG SUNG W		
30-20-30-507-0000-1190 (HX)		
PAD: 1665 GRANGE CIR		
*******DANBURY MILL UNIT 1	********	
*******PB 30 PGS 92 TO 94	********	
BOSCO JACQUELYN L	975.78	3,029
30-20-30-508-0000-0660 (HX)		
PAD: 908 NORFOLK CT		
*******DANBURY MILL UNIT 2A	********	
*******PB 34 PGS 43 & 44	********	
WILKINS MARY J	961.87	3,030
30-20-30-510-0000-0780 (HX)		
PAD: 1677 TORRINGTON CIR		
*******DANBURY MILL UNIT 3B	********	
*******PB 39 PGS 3 & 4	********	
LEEK-BOND KIM M	1,330.46	3,031
30-20-30-513-0000-1430 (HX)		
PAD: 961 COBBLER CT		
*******DANBURY MILL UNIT 4	********	
*******PB 40 PGS 45 & 46	********	
FOSTER MARVIN A JR & BRENDA A	1,292.46	3,032
30-20-30-514-0000-1770 (HX)		
PAD: 844 HILLARY CT		
CARLOS JOSE & MARGARET	1,411.33	3,033
30-20-30-514-0000-1850 (HX)		
PAD: 812 HILLARY CT		
PERKINS JAMES & LYNNE	1,656.32	3,034
30-20-30-514-0000-2090		
PAD: 826 WEATHERLY CT		
*******NORTHAMPTON	********	
*******PB 60 PG 53	********	
*******ALL 30-20-30-300-0040-0000	********	
SINGLE FAMILY DEV LLC	1,283.63	3,035
30-20-30-516-0000-0010		
PAD: 615 WHITMAN CV		
SINGLE FAMILY DEV LLC	1,283.63	3,036
30-20-30-516-0000-0020		
PAD: 619 WHITMAN CV		
SINGLE FAMILY DEV LLC	1,283.63	3,037
30-20-30-516-0000-0030		
PAD: 623 WHITMAN CV		
SINGLE FAMILY DEV LLC	1,443.81	3,038
30-20-30-516-0000-0080		
PAD: 643 WHITMAN CV		
----------SEC 31 TWP 20 RNG 30----------		
CHURCH ST PAUL ORTHODOX OF	1,769.96	3,039
GREATER ORLANDO INC		
31-20-30-300-030P-0000		
PAD: CHURCH AVE		
HARPER THERESA A	1,363.09	3,040
31-20-30-300-030J-0000		
PAD: 429 CHURCH AVE		
*******SANDALWOOD	********	
*******PB 18 PG 11	********	
LAMONT BONNIE L	1,817.07	3,041
31-20-30-501-0000-0160		
PAD: 143 SANDALWOOD WAY		
GOULD HOWARD T & SANDRA J	1,427.50	3,042
31-20-30-501-0000-0170 (HX)		
PAD: 145 SANDALWOOD WAY		
CHAND ANJANIE	1,835.52	3,043
31-20-30-501-0000-0220		
PAD: 159 SANDALWOOD WAY		
ROBINSON JOHNNY	357.66	3,044
31-20-30-501-0000-0500		

NAME - PARCEL NUMBER	TAXES DUE	SEQ. #
PAD: 158 SANDALWOOD WAY		
•••••••LAKE SEARCY SHORES	••••••••	
•••••••PB 18 PGS 23 24 & 25	••••••••	
KLEBER DONALD E &	1,560.91	3,045
HALL SUZANNE M		
31-20-30-503-0000-0010 (HX)		
PAD: 401 PARSON BROWN WAY		
SAKELARIS ANASTASIA N	634.54	3,046
31-20-30-503-0000-0610 (HX)		
PAD: 105 N SILVER CLUSTER CT		
BLAZINA GREG & THERESA	1,329.47	3,047
31-20-30-503-0000-0700 (HX)		
PAD: 115 PINEAPPLE CT		
POLOZOLA JOSEPH & DIANE	1,424.96	3,048
31-20-30-503-0000-0730 (HX)		
PAD: 109 PINEAPPLE CT		
CAMPBELL DAVID A	1,162.81	3,049
31-20-30-503-0000-1110 (HX)		
PAD: 113 HOFFA WAY		
FANNING WILLIAM P	1,118.25	3,050
31-20-30-503-0000-1520 (HX)		
PAD: 413 VALENCIA CT		
OSWALD JOSEPH J JR	1,320.74	3,051
31-20-30-503-0000-1580 (HX)		
PAD: 425 VALENCIA CT		
•••••••LANDINGS THE	••••••••	
•••••••PB 23 PGS 2 TO 6	••••••••	
HANNA PATRICK J	1,169.42	3,052
31-20-30-506-0000-0350 (HX)		
PAD: 741 SANDPIPER CIR		
SALIERNO RALPH E	2,066.63	3,053
31-20-30-506-0000-1150		
PAD: 771 CRESTBROOK LOOP		
ESPOSITO PETER J III &	1,434.09	3,054
ESPOSITO PETER J II HEIRS		
31-20-30-506-0000-1290 (HX)		
PAD: 701 ROCK CREEK LOOP		
•••••••TIBERON COVE	••••••••	
•••••••PB 23 PGS 15 & 16	••••••••	
MARSIE-HAZEN GETATCHEW & JANET	2,089.85	3,055
31-20-30-507-0000-0460		
PAD: 524 SOUTHPORT DR		
SIMPSON JOHN R & RENEE K	1,579.43	3,056
31-20-30-507-0000-0610 (HX)		
PAD: 523 WESTPORT DR		
LARA APOLONIO & AMALIA	1,440.13	3,057
31-20-30-507-0000-0650 (HX)		
PAD: 562 TIBERON COVE DR		
WOLFSON LINDA L TRUSTEE	2,096.47	3,058
FBO		
31-20-30-507-0000-0670		
PAD: 588 TIBERON COVE DR		
•••••••MEADOW RIDGE	••••••••	
•••••••PB 28 PG 8	••••••••	
R J T INC	253.08	3,059
31-20-30-509-0000-0080		
PAD: 685 S WILD FLOWER CT		
ENGLEBERG BARRY	1,614.42	3,060
31-20-30-509-0000-09B0		
PAD: 681 WILDFLOWER CT		
•••••••LONGWOOD CLUB PHASE 2	••••••••	
•••••••PB 55 PGS 65 & 66	••••••••	
•••••••ALL 31-20-30-300-031B-0000,	••••••••	
MULLIS OSSIELEE J & JUDITH	4,153.58	3,061
31-20-30-513-0000-0040 (HX)		
PAD: 982 BURLWOOD CT		
•••••••LONGWOOD	••••••••	
•••••••PB 1 PGS 18 TO 21	••••••••	
••••••••, PB 5 PG 28	••••••••	
LIMA BARBARA E &	2,381.19	3,062
DAMRON-SIENKNECHT VIRGINIA		
31-20-30-5AU-0000-0100		
PAD: 211 WARREN AVE		
SCHWARTZ FRANK H &	1,923.49	3,063
WERNER FRANK A III		
31-20-30-5AU-0000-0110		
PAD: 234 W CHURCH AVE		
E 1/2 OF LOT 11		
HOPKINS JAMES B	985.03	3,064
31-20-30-5AU-0000-031A (HX)		
PAD: 192 W WARREN AVE		
LOT 31 & N 10 FT OF LOT 32		
CONNACHT INC	795.05	3,065
31-20-30-5AU-0000-047A		
PAD: 114 BAY AVE		
LOTS 47 1/2 & 49 1/2 ...		
RESOLUTION PUBLISHING INC	2,503.63	3,066
31-20-30-5AU-0000-0520		
PAD: 135 W PINE AVE		
ADDISON WILLIAM F	1,100.46	3,067
31-20-30-5AU-0000-065A (HX)		
PAD: 262 BAY AVE		
LOTS 65 1/2 67 67 1/2		
HOGLE THOMAS R & LENA E TRS	1,745.73	3,068
FBO		
31-20-30-5AU-0000-0680		
PAD: 295 W PINE AVE		
E 1/2 OF LOT 68 ...		
AFFORDABLE HOUSING AUTHORITY	2,515.92	3,069
31-20-30-5AU-0000-0690		
PAD: 301 N MILWEE ST		
RIVERA WADY & GLENDA L	1,010.70	3,070
31-20-30-5AU-0000-1040		
PAD: 217 E WARREN AVE		
LOTS 104 104 1/2 & 106		
RIVERA WADY & GLENDA L	951.31	3,071
31-20-30-5AU-0000-1050		
PAD: 216 E CHURCH AVE		
LOTS 105 105 1/2 & 107		
RIVERA WADY & GLENDA L	161.43	3,072
31-20-30-5AU-0000-106A		
PAD: WARREN AVE		
LOT 106 1/2		
GRIMALDI RICHARD &	6,044.64	3,073
GIAMBRONE GIUSEPPE		
31-20-30-5AU-0000-1230		
PAD: 225 N 427		
LOTS 123 TO 130 ...		
GILLESPIE ROBERT W	692.66	3,074
31-20-30-5AU-0000-196A		
PAD: 233 E CHURCH AVE		
LOT 196 (LESS E 6 FT)		
CALLAHAN MICHAEL D	693.86	3,075
31-20-30-5AU-0000-2200		
PAD: 225 WARREN AVE		
LOTS 220 & 222		
HURST DONNIE R	607.62	3,076
31-20-30-5AU-0000-2460 (HX)		
PAD: 232 E PINE AVE		
LOTS 246 & 248		
BLUE OX LAND SERVICES INC	2,902.63	3,077
31-20-30-5AU-0000-4330		
PAD: 235 N LONGWOOD ST		
LOTS 433 436 & 437 & W 1/2 ...		
RSK VENTURES INC	350.22	3,078
31-20-30-5AU-0000-4380		
PAD: LONGWOOD AVE		
LOTS 438 TO 441		
RSK VENTURES INC	41.33	3,079
31-20-30-5AU-0000-4450		
LOT 445 & 1/2 VACD ST ON N		
CAPITAL INV GROUP INC	604.48	3,080
31-20-30-5AU-0000-4570		
PAD: 280 E PALMETTO AVE		
LOTS 457 459 461 & ALL VACD ...		
LENZ DAVID	1,111.85	3,081
31-20-30-5AU-0000-4760		
PAD: 349 E JESSUP AVE		
LOT 476 & WLY 1/2 OF LOT 478 ...		
MILLER STEPHEN R	550.25	3,082
31-20-30-5AU-0000-4860 (HX)		
PAD: 381 JESSUP AVE		
LOT 486 & S 1/2 OF VACD ST ...		
MILLER STEPHEN R & CINDY	892.95	3,083
31-20-30-5AU-0000-4880		
PAD: 242 OAK ST		
LOT 488 & S 1/2 OF VACD ST ...		
BAUM KENNETH R & JANICE O	905.10	3,084
31-20-30-5AU-0000-4990 (HX)		
PAD: 341 N GRANT ST		
LOTS 499 & 501 & E 18 FT OF ...		
MAGALDINO BENJAMIN C	4,900.06	3,085
31-20-30-5AU-0000-5040		
PAD: 206 E PALMETTO AVE		
LOTS 504 & 1/2 VACD ST ON S ...		
BROWN JOSEPH H & MARY L	286.10	3,086
31-20-30-5AU-0000-5400 (HX)		
PAD: 365 E MAGNOLIA AVE		
LOTS 540 & 542 ...		
TORRES HERIBERTO	562.39	3,087
31-20-30-5AU-0000-5640		
PAD: 209 PALMETTO AVE		
TORRES HERIBERTO	161.57	3,088
31-20-30-5AU-0000-5660		
PAD: E PALMETTO AVE		
LENZ DAVID L & SHIRLEY M	1,315.13	3,089
31-20-30-5AU-0000-6470 (HX)		
PAD: 358 E JESSUP AVE		
LOTS 645 & 647 ...		
PRIEST JAY A &	586.55	3,090
PRIEST PEGGY J		
31-20-30-5AU-0000-7040 (HX)		
PAD: 395 E WARREN AVE		
NEAL MATTIE A	595.35	3,091
31-20-30-5AU-0000-7280 (HX)		
PAD: 273 OLEANDER ST		
LOTS 728 & 730		
BELL PATRICIA	160.73	3,092
31-20-30-5AU-0000-7340		
PAD: E BAY AVE		
JONES ORA F & MARY A	1,362.41	3,093
31-20-30-5AU-0000-7440 (HX)		
PAD: 374 E WARREN AVE		
LOTS 744 745 746 747 748 & 749		
CONNER JERELLE TRUSTEE	595.17	3,094
FBO JERELLE CONNER		
31-20-30-5AU-0000-7590 (HX)		
PAD: 430 E WARREN AVE		
CONNOR JERELLE TRUSTEE	160.73	3,095
31-20-30-5AU-0000-7610		
PAD: E WARREN AVE		
PLYMALE OPAL V & PLYMALE	4,349.10	3,096
RICHARD E TRS & DELONG CATHY D		
31-20-30-5AU-0000-8460		
PAD: 389 434		
LOT 846 & 847 (LESS RD ON S)		
CSX TRANSPORTATION INC	41.24	3,097
TX DEPT (J910)		
31-20-30-5AU-00U1-0000		
THAT PT OF ABANDONED RR ...		
CSX TRANSPORTATION INC	203.19	3,098
TX DEPT (J910)		
31-20-30-5AU-00U2-0000		
THAT PT OF ABANDONED RR ...		
CSX TRANSPORTATION INC	11.04	3,099
TX DEPT (J910)		
31-20-30-5AU-00U4-0000		
THAT PART OF ABANDONED ...		
•••••••HIGHLAND HILLS	••••••••	
•••••••PB 18 PG 58	••••••••	
BURNETT RICHARD	2,281.16	3,100
31-20-30-5DD-0B00-0060		
PAD: 311 MC CLINTOCK ST		
•••••••HIDDEN OAK ESTATES	••••••••	
•••••••PB 34 PGS 95 TO 98	••••••••	
BREIDENBACH MICHAEL L	2,439.78	3,101
31-20-30-5JG-0000-0930 (HX)		
PAD: 407 LOBLOLLY CT		
----------SEC 32 TWP 20 RNG 30----------		
HORTON ELIZABETH E &	975.80	3,102
HORTON MERLE L & MICHELE M		
32-20-30-300-009A-0000 (HX)		
PAD: 612 N GRANT ST		
CSX TRANSPORTATION INC	109.17	3,103
TX DEPT (J910)		
32-20-30-300-024A-0000		
•••••••LONGDALE	••••••••	
•••••••PB 13 PG 68	••••••••	
COWART WILLIAM F & THELMA K	1,073.03	3,104
32-20-30-501-0000-0410		
PAD: 865 LONGDALE AVE		
REISINGER CLARK TRUSTEE	1,100.19	3,105
FBO		
32-20-30-501-0000-0580		
PAD: 1121 SELMA RD		
MOORE JANET T &	534.86	3,106
TACKETT JAMES T		
32-20-30-501-0000-0750 (HX)		
PAD: 836 LOGAN DR		
SEVERO MIGUEL &	538.36	3,107
LENZI NORA		
32-20-30-501-0000-0840 (HX)		
PAD: 970 LORMANN CIR		
•••••••LONGDALE FIRST ADD	••••••••	
•••••••PB 13 PG 94	••••••••	
ORTIZ ANA R	456.73	3,108
32-20-30-502-0000-1290 (HX)		
PAD: 1021 REAMS ST		
CAVALLO ROBERT	1,522.94	3,109
32-20-30-502-0000-1460		
PAD: 1237 HAMILTON AVE		
HERNANDEZ EDEL & CARLOTA	1,816.36	3,110
32-20-30-502-0000-1770		
PAD: 1140 HAMILTON AVE		
•••••••LAKE WAYMAN HEIGHTS	••••••••	
•••••••HIGHWAY ADD	••••••••	
•••••••PB 4 PG 24	••••••••	
HELMS LAMAR & MARY JOYCE	1,196.69	3,111
32-20-30-504-0A00-0160 (HX)		
PAD: 387 GEORGIA AVE		
LOTS 16 17 & 18 BLK A		
HURST LARRY L & NANCY A	317.02	3,112
32-20-30-504-0B00-0130		
PAD: GEORGIA AVE		
LOT 13 & E 1/2 OF LOT 14 BLK B		
•••••••BRADLEYS ADD	••••••••	
•••••••PB 1 PG 17	••••••••	
CRAFT JAMES Z & CHARLOTTE M	1,473.58	3,113
HARVEY		
32-20-30-505-0000-0040		
PAD: 1ST PL		
BEG 325 FT W & 307.96 FT S ...		
CRAFT JAMES Z &	1,822.90	3,114
HARVEY CHARLOTTE M		
32-20-30-505-0000-006H (HX)		
PAD: 1200 2ND PL		
PT OF LOT 6 DESC AS BEG 325 ...		
RUESS ROGER E	2,720.70	3,115
32-20-30-505-0000-007C		
PAD: 1120 n 427 (107 14TH)		
E 150 FT OF S 100 FT ...		
•••••••ENTZMINGERS ADD NO 1	••••••••	
•••••••PB 5 PGS 26 & 27	••••••••	
SWANNIE ERIC E	591.71	3,116
32-20-30-506-0500-0020 (HX)		
PAD: 970 2ND PL		
LOTS 2 & 3 (LESS N 1 FT) BLK ...		
WOOD DONALD E	170.96	3,117
32-20-30-506-0500-0090		
PAD: N 13TH AVE		
BLANKENSHIP ROBERT D & REBECCA	1,029.39	3,118
32-20-30-506-0500-0100		
PAD: 158 N 13TH AVE		
FEIGENHAUER KEVIN & KAREN	976.99	3,119
32-20-30-506-0600-0010		
PAD: 1002 W 2ND PL		
LOTS 1 & 2 BLK 6		
DOYLE WAYNE W	687.81	3,120
32-20-30-506-0600-0030 (HX)		
PAD: 1014 W 2ND PL		
LOT 3 & S 1/2 OF LOT 4 BLK 6		
•••••••LONGWOOD NORTH	••••••••	
•••••••PB 16 PG 23	••••••••	
PROPHET SUSAN	860.90	3,121
32-20-30-508-0A00-0040 (HX)		
PAD: 456 LONGWOOD CIR		
PETERS SCOTT D	869.94	3,122
32-20-30-508-0A00-0190 (HX)		
PAD: 426 S LONGWOOD CIR		
RAMOS DIONIDE & MERCY	718.29	3,123
32-20-30-508-0B00-0050 (HX)		
PAD: 459 LONGWOOD CIR		
WELCH CATHERINE	1,534.45	3,124
32-20-30-508-0B00-0160		
PAD: 435 LONGWOOD CIR		
•••••••WETHERINGTON HEIGHTS ADD	••••••••	
•••••••TO LONGWOOD	••••••••	
•••••••PB 12 PG 74	••••••••	
RICHARDSON LANCE D	308.29	3,125
32-20-30-509-0000-0060		
PAD: S GRANT ST		
RICHARDSON LANCE D	308.29	3,126
32-20-30-509-0000-0080		
PAD: CANTER CLUB		
•••••••WILDMERE	••••••••	
•••••••PB 1 PG 111	••••••••	
ANDINO MICHAEL & ANDINO ALLAN	1,379.59	3,127
C & ANDINO ROBERT ET AL		
32-20-30-510-030H-0000		
PAD: 826 E CHURCH AVE		
W 75 FT OF E 375 FT OF N 150 ...		
SUTHERLAND JOHN F	1,841.90	3,128
32-20-30-510-030K-0000		
PAD: 830 E CHURCH AVE		
W 75 FT OF E 300 FT OF N 150 ...		
FALCIGLIA EDMUND	1,571.90	3,129
32-20-30-510-030R-0000		
PAD: 842 E CHURCH AVE		
W 75 FT OF E 225 FT OF N 150 ...		
D & T COLLINS INC	1,209.75	3,130
32-20-30-510-080D-0000		
PAD: 306 S WAYMAN ST		
S 50 FT OF N 150 FT OF E 100 ...		
D & T COLLINS INC	1,778.39	3,131
32-20-30-510-080E-0000		
PAD: WAYMAN/BAY ST		
N 100 FT OF E 100 FT OF BLK 8		
CAPITAL INV & HOLDINGS LLC	82,412.84	3,132
32-20-30-510-080P-0000		
PAD: 583 E 434		
BEG NE COR LOT 8 ...		
PINECREST & GABRO INV INC	7,068.86	3,133
32-20-30-510-0C00-0080		
PAD: 520 CHURCH ST		
LOTS 8 TO 13 BLK C		
D & T COLLINS INC	3,478.34	3,134
32-20-30-510-0E00-0010		
PAD: 210 S WAYMAN ST		
LOTS 1 & 19 & 20 BLK E ...		
WEST RONALD F &	1,291.99	3,135
WEST THEODORE J		
32-20-30-510-0F00-0010		
PAD: 248 S CREDO ST		
LOTS 1 2 19 & 20 BLK F		
ALLRED SYDNEY C & SHERRY M	1,480.66	3,136
32-20-30-510-0F00-0070		
PAD: 530 E WARREN ST		
•••••••WILDMERE RESURVEY OF BLK 4	••••••••	
•••••••PB 4 PG 50	••••••••	
LA PELL ELEANORE E LIFE EST	190.39	3,137
(LA PELL ELEANORE E TRUSTEE)		
32-20-30-511-0100-0130 (HX)		
PAD: 701 E CHURCH AVE		
LOT 13 & W 25 FT OF 14 BLK 1 ...		
T & E PROPERTIES INC	1,424.24	3,138
32-20-30-511-0200-0010		
PAD: 772 E CHURCH ST		
LOTS 1 2 & 3 BLK 2 RESURVEY ...		
YOVAISH BRENDA L & DAVID V	1,253.56	3,139
32-20-30-511-0300-0030		
PAD: 786 E WARREN AVE		
LOT 3 & W 1/2 OF LOT 2 BLK 3 ...		
YOUNG SHERRY	679.75	3,140
32-20-30-511-0300-0070 (HX)		
PAD: 744 E WARREN AVE		
LOT 7 & E 1/2 OF LOT 8 BLK 3 ...		
ROBINSON MELISSA & CLIFTON B	866.56	3,141
32-20-30-511-0300-0160 (HX)		
PAD: 739 E BAY ST		
LOT 16 & W 1/2 LOT 17 BLK 3 ...		
•••••••LAKE WAYMAN HEIGHTS	••••••••	
•••••••PB 3 PG 82	••••••••	
BURKE JOHN J & SUSAN A	793.50	3,142
32-20-30-512-0C00-0010 (HX)		
PAD: 570 ROSEDALE AVE		
LOT 1 & E 1/2 OF LOT 2 BLK C		
ROUX DANNY & DORA	762.10	3,143
32-20-30-512-0C00-0070 (HX)		
PAD: 530 ROSEDALE AVE		
LOT 7 & E 1/2 OF LOT 8 BLK C		
TAMBURRO ROBERT J TRUSTEE	1,616.07	3,144
FBO		
32-20-30 512-0C00-0150		
PAD: 527 LAND AVE		
LOT 15 & W 1/2 OF LOT 16 BLK C		
BOGDANY WILLIAM	1,070.35	3,145
32-20-30-512-0D00-0030		
PAD: 660 ROSEDALE AVE		
HAYES DON & RUBY L	816.89	3,146
32-20-30-512-0D00-0070 (HX)		
PAD: 630 ROSEDALE AVE		
LOT 7 & E 1/2 OF LOT 8 BLK D		
BENSON WAYNE B & MARTHA A	1,959.55	3,147
32-20-30-512-0F00-0110		
PAD: 524 LAND AVE		
LOT 11 & W 1/2 OF LOT 10 BLK F		
DOBOSH SUSAN V LIFE EST	660.35	3,148
(DOBOSH SABRINA E L)		
32-20-30-512-0H00-0020		
PAD: 670 GEORGIA AVE		
W 1/2 OF LOT 2 & ALL LOTS 3 ...		
BHAGWANDASS SIMBOONATH &	644.68	3,149
HOLMES KRIS		
32-20-30-512-0H00-0220 (HX)		
PAD: 685 E PASADENA AVE		
LOT 22 & W 1/2 OF LOT 23 BLK H		
MAPAS REYNALDO B & DEODITH S	142.18	3,150
32-20-30-512-0000-0040 (HX)		
PAD: 580 E PALMETTO AVE		
LOTS 4 & 5 BLK O		
LE TOURNEAU MARLENE	1,422.88	3,151
32-20-30-512-0P00-0050		
PAD: 658 E PALMETTO AVE		
REYES REYNALDO & FLORENTINA	304.18	3,152
32-20-30-512-0P00-0100 (HX)		
PAD: 618 E PALMETTO AVE		
LOT 10 & E 1/2 OF LOT 11 BLK P		
•••••••LAKE WAYMAN HEIGHTS LAKE ADD	••••••••	
•••••••PB 4 PG 23	••••••••	
MORALES NESTOR	922.10	3,153
32-20-30-513-0B00-0020 (HX)		
PAD: 756 LONGDALE AVE		
W 20 FT OF LOT 2 & ALL LOT 3 ...		
HICKS CLARA J TRUSTEE	1,518.13	3,154
32-20-30-513-0E00-0010		
PAD: 888 N HIGHLAND AVE		
N 95 FT OF LOTS 1 & 2 BLK E ...		
ODOM JAMES E & CAROLYN M	782.79	3,155
32-20-30-513-0E00-0030 (HX)		
PAD: 874 E LAND AVE		
LOT 3 & E 22 FT OF LOT 4 BLK ...		
MURPHY JAMES D SR & SHEREE G	1,019.16	3,156
32-20-30-513-0G00-0080 (HX)		
PAD: 733 E GEORGIA AVE		
LOTS 8 9 10 & 11 & VACD ST ...		
FRANTA F CHARLES & MARCIA	1,598.21	3,157
32-20-30 513-0K00-0150		
PAD: 715 E PASADENA AVE		
LOT 15 & E 1/2 OF LOT 14 BLK ...		
MARTIN ROBERT L & FAYE C	578.63	3,158
32-20-30-513-0000-0030 (HX)		
PAD: 774 ORANGE AVE		
LOT 3 (LESS ELY 45 FT) & LOT ...		

NAME - PARCEL NUMBER	TAXES DUE	SEQ. #
*******LONGWOOD PINE	********	
*******PB 17 PG 33	********	
SAURDA JAN J & MILENA	1,118.32	3,159
32-20-30-515-0000-0040 (HX)		
PAD: GEORGIA AVE		
*******SPRINGWOOD	********	
*******PB 20 PG 69	********	
RIOS CARMEN L &	901.15	3,160
LUGO ANTONIO		
32-20-30-517-0000-0020 (HX)		
PAD: 442 SPRINGWOOD CT		
SHAPLAND MELVA E	843.85	3,161
32-20-30-517-0000-0060 (HX)		
PAD: 458 SPRINGWOOD CT		
*******EAST LAKE VILLAGE	********	
*******PB 39 PGS 56 TO 58	********	
DELAP ROBERT & ANN	1,253.77	3,162
32-20-30-518-0000-0060 (HX)		
PAD: 1000 E 1ST PL		
*******OAK VILLA	********	
*******PB 40 PGS 76 & 77	********	
FEDERAL NATIONAL MTG ASSN	1,266.60	3,163
32-20-30-519-0000-0240		
PAD: 408 WINDING OAK LN		
LOT 24 & THAT PT OF TRACT A ...		
-------------SEC 33 TWP 20 RNG 30------------		
*******ANGLEDALE	********	
*******PB 2 PGS 38 + 39	********	
FIDELITY PROFESSIONAL PLAZA	3,146.01	3,164
33-20-30-502-3800-0040		
PAD: E 434 SR		
PT OF BLK 38 DESC AS BEG ...		
FIDELITY PROFESSIONAL	3,137.33	3,165
PLAZA INC		
33-20-30-502-3800-0060		
PT OF BLK 38 DESC AS FROM NW ...		
*******ENTZMINGER FARMS ADD NO 1	********	
*******PB 5 PG 8	********	
HOFF CHRISTOPHER	362.20	3,166
33-20-30-505-0000-004A (HX)		
PAD: 651 HIGHLAND ST		
NLY 75 FT OF SLY 175 FT OF W ...		
*******FLAMINGO SPRINGS	********	
*******PB 8 PG 72	********	
LAND TRUST SERVICE CORP TR	687.35	3,167
FBO		
33-20-30-507-0A00-0040		
PAD: 1340 DELANEY DR		
LOT 4 (LESS N .7 FT) BLK A		
KUSNER JEAN T	538.71	3,168
33-20-30-507-0B00-0040 (HX)		
PAD: 1215 FLORIDA AVE		
NLY 30 FT OF LOT 4 + ALL LOT ...		
JONES ROBERT B	360.64	3,169
33-20-30-507-0C00-0100 (HX)		
PAD: 1225 LAKE LUCERNE CIR		
LOT 10 (LESS BEG NW COR RUN ...		
NIEVES DAVID & DIANA	1,640.90	3,170
33-20-30-507-0C00-0140 (HX)		
PAD: 1217 LAKE LUCERNE CIR		
FAIR ERLENA S	1,568.11	3,171
33-20-30-507-0D00-0020		
PAD: 1216 LAKE LUCERNE CIR		
*******WILLIAMSON HEIGHTS	********	
*******PB 12 PG 36	********	
MALCOLM DOUGLAS D	1,181.55	3,172
33-20-30-509-0000-0070		
PAD: 98 MELTON DR		
COX BRETT C	682.06	3,173
33-20-30-509-0000-0140 (HX)		
PAD: 1200 GEORGE ST		
DUNCAN ARTHUR O	520.90	3,174
33-20-30-509-0000-0150 (HX)		
PAD: 1125 NURSERY RD		
LOT 15 + 16		
DIFFENDALL WARREN & DIFFENDALL	136.51	3,175
CECILE & DIFFENDALL GAIL TCAR		
33-20-30-509-0000-0250 (HX)		
PAD: 1200 LAKE LUCERNE CIR		
*******LAKE GEM PARK	********	
*******PB 12 PGS 90 + 91	********	
CONOVER CLARE A &	984.80	3,176
ROSS PAULA M		
33-20-30-511-0000-0010 (HX)		
PAD: 902 E CHURCH AVE		
*******TALMO SUBD REPLAT BLK A	********	
*******PB 11 PG 33	********	
PARK WILLIAM F	11,269.86	3,177
33-20-30-512-0A00-0040		
PAD: 169 N 17-92 HWY		
LOTS 4 & 5 & S 25 FT OF LOT ...		
*******TALMO SUBD	********	
*******PB 9 PG 10	********	
WILLIAMS GREGORY B A	849.59	3,178
33-20-30-513-0B00-0010 (HX)		
PAD: 1090 TALMO ST		
AQUINO ELSA A	296.10	3,179
33-20-30-513-0D00-0040		
PAD: RIDGE ST		
AQUINO ELSA A	296.10	3,180
33-20-30-513-0D00-0050		
PAD: RIDGE ST		
*******SHEOAH SEC 1	********	
*******PB 17 PGS 79 TO 83	********	
FLORES RAYMOND & GRACE M	660.87	3,181
33-20-30-518-3000-0210		
PAD: 30 SHEOAH UNIT 21 BLVD		
REYES MARK A	64.74	3,182
33-20-30-518-4000-0320 (HX)		
PAD: 40 SHEOAH UNIT 32 BLVD		
*******LONGDALE INDUSTRIAL PARK	********	
*******PB 25 PG 60 -	********	
CONSEAL INTERNATIONAL INC	4,088.76	3,183
33-20-30-521-0000-0080		
PAD: 728 INDUSTRY RD		
CONSEAL INTERNATIONAL INC	838.73	3,184
33-20-30-521-0000-0090		
PAD: 732 INDUSTRY RD		
HIDER C W & MARJORIE R	6,797.88	3,185
33-20-30-521-0000-0100		
PAD: 747 COMMERCE CIR		
LOTS 10 & 11 (LESS N 35 FT) ...		
DREKOLA LLC	12.67	3,186
33-20-30-521-0000-0120		
PT OF LOTS 12 & 13 DESC AS ...		
HOFFMAN STEVEN & SHERRY	5,148.86	3,187
33-20-30-521-0000-0160		
PAD: 719 COMMERCE CIR		
LOTS 16 & 17 (LESS PT OF LOT ...		
WAHL WARREN J & PATRICIA	2,245.43	3,188
33-20-30-521-0000-0210		
PAD: COMMERCE CIR		
NATIONAL SERVICE &	2,124.12	3,189
MERCHANDISING INC		
33-20-30-521-0000-0230		
PAD: 710 COMMERCE CIR		
COMMERCE LAND TRUST	3,143.99	3,190
FBO		
33-20-30-521-0000-0260		
PAD: 722 COMMERCE CIR		
COMMERCE LAND TRUST	421.11	3,191
FBO		
33-20-30-521-0000-0270		
PAD: COMMERCE CIR		
*******GREENSPOINTE	********	
*******PB 29 PGS 24 TO 27	********	
FRIEDMAN ARTHUR B &	1,511.00	3,192
CARROLL-FRIEDMAN MAUREEN E		
33-20-30-522-0000-0590 (HX)		
PAD: 642 NIGHTHAWK CIR		
*******CYPRESS CLUB	********	
*******PB 33 PGS 25 & 26	********	
JOHNSTON LARUE &	988.17	3,193
DYER ELLA B		
33-20-30-5HY-0000-0350 (HX)		
PAD: 472 CLUB DR		
COOK TIMOTHY M	1,073.09	3,194

NAME - PARCEL NUMBER	TAXES DUE	SEQ. #
33-20-30-5HY-0000-0520 (HX)		
PAD: 418 CLUB DR		
HERNANDEZ ROBERTO & NORMA R	1,191.49	3,195
33-20-30-5HY-0000-0560 (HX)		
PAD: 410 CLUB DR		
-------------SEC 34 TWP 20 RNG 30------------		
*******HIGHLANDS SEC 6 1ST REPLAT	********	
*******PB 24 PG 19	********	
MAGNOLER FERNANDO & WILMA M	1,734.90	3,196
34-20-30-501-0000-0250		
PAD: 101 KEITH CT		
MAGNOLER FERNANDO & WILMA M	1,447.95	3,197
34-20-30-501-0000-0260		
PAD: 103 KEITH CT		
PORTER MARY L TR *C/O	1,442.69	3,198
LAFON JOSEPH M		
34-20-30-501-0000-0410		
PAD: 106 KEITH CT		
LOT 34 (LESS BEG NE COR RUN ...		
*******NORTH ORLANDO 5TH ADD	********	
*******PB 13 PGS 77 + 78	********	
CIOCE CHRISTOPHER R & DAWN L	1,564.09	3,199
34-20-30-503-0200-0010		
PAD: 100 N BOMBAY AVE		
LOT 1 BLK 2		
RODRIQUEZ IRMA	1,578.31	3,200
34-20-30-503-0200-0100		
PAD: 190 N BOMBAY AVE		
*******NORTH ORLANDO 1ST ADD	********	
*******PB 12 PGS 23 + 24	********	
WALKER TIMOTHY E &	470.46	3,201
BAILEY DELL		
34-20-30-504-2200-0070 (HX)		
PAD: 130 N CORTEZ AVE		
ZEDIKER GAYLE M	414.50	3,202
34-20-30-504-2200-0080 (HX)		
PAD: 120 N CORTEZ AVE		
CLECKLEY WILLIAM D & ERMA L	572.10	3,203
34-20-30-504-2300-0020 (HX)		
PAD: 180 N EDGEMON AVE		
JOHNSON JIMMIE R & LISA L	841.90	3,204
34-20-30-504-2300-0130 (HX)		
PAD: 121 N CORTEZ AVE		
GODWIN RONALD	1,356.51	3,205
34-20-30-504-2400-0030		
PAD: 70 N EDGEMON AVE		
*******NORTH ORLANDO 8TH ADD	********	
*******PB 14 PG 8	********	
CARICOTE FRANNMILK M & REBECCA	560.12	3,206
34-20-30-505-2900-0020 (HX)		
PAD: 8 ALGIERS AVE		
DOWDY J JEFFREY &	2,336.89	3,207
NIELSEN MICHAEL W		
34-20-30-505-2900-0050		
PAD: 720 W 434		
*******NORTH ORLANDO TOWNSITE 4TH ADD	********	
*******PB 13 PGS 57 + 58	********	
NIEVES ANGEL JR	526.41	3,208
34-20-30-508-0800-0110 (HX)		
PAD: 408 E 434		
YOVAISH BRENDA L & DAVID V	960.67	3,209
34-20-30-508-0800-0120		
PAD: 406 E 434 SR		
*******NORTH ORLANDO TOWNSITE 4TH ADD	********	
*******REPLAT	********	
*******PB 14 PGS 5 + 6	********	
CONFIDENTIAL PER STATUTES	889.42	3,210
119.07(03)(I) CID# 199		
34-20-30-509-0100-0020 (HX)		
CAMACHO LUZ M &	870.15	3,211
VELAZQUEZ CARMEN		
34-20-30-509-0100-0150 (HX)		
PAD: 512 GEORGE ST		
ROBB MARK A & JUDY L	1,471.08	3,212
34-20-30-509-0100-0330		
PAD: 613 DAVID ST		
KNOWLTON KATHERINE L TRUSTEE	1,560.54	3,213
FBO		
34-20-30-509-0200-0060		
PAD: 212 WADE ST		
BOELTER CHRISTOPHER W & LORI J	1,150.26	3,214
34-20-30-509-0300-0010 (HX)		
PAD: 620 DAVID ST		
SMITH DAVID N	627.56	3,215
34-20-30-509-0400-0250 (HX)		
PAD: 225 BENNETT ST		
LAMOUREUX HEATHER &	1,232.72	3,216
SAINS CELESTIA		
34-20-30-509-0500-0090 (HX)		
PAD: 214 BENNETT ST		
GUNDLER GILDA M	623.08	3,217
34-20-30-509-0500-0170 (HX)		
PAD: 101 ALBERT ST		
PATRICK REBECCA C	775.77	3,218
34-20-30-509-0600-0260 (HX)		
PAD: 216 ALBERT ST		
*******HIGHLANDS SEC 6	********	
*******PB 22 PGS 18 & 19	********	
ROBB ANNE E	2,026.71	3,219
34-20-30-512-0030-0010		
PAD: 671 MAC DUFF LN		
JONES BRADLEY S	1,995.74	3,220
34-20-30-512-0030-0080		
PAD: PERTH CT		
*******BAY TREE SEC 08	********	
*******ORB 1080 PG 182	********	
DE STEFANO THERESA L	241.96	3,221
34-20-30-513-0090-0140 (HX)		
PAD: 90 MOREE LOOP #14		
UNIT 14 BLDG 90 BAY TREE SEC ...		
MORRISON FRANK R	665.85	3,222
34-20-30-513-0110-0250		
PAD: 110 MOREE LOOP #25		
UNIT 25 BLDG 110 BAY TREE ...		
*******SHEOAH SEC 1	********	
*******PB 18 PGS 38 TO 40	********	
FREDA FREDERIC A & IRIS P	810.28	3,223
34-20-30-516-0415-0130		
PAD: 415 SHEOAH BLVD #13		
UNIT 13 BLDG 415		
*******BAY TREE SEC 09	********	
*******ORB 1080 PG 184	********	
FREEMAN THOMAS G	1,015.30	3,224
34-20-30-514-0040-0090		
PAD: 40 MOREE LOOP #9		
*******INDIAN RIDGE	********	
*******ORB 1248 PG 1149	********	
[illegible] ROBERT L &	575.39	3,225
SEITLE ANNMARIE		
34-20-30-519-0000-0120		
PAD: 111 SAN MIGUEL		
*******INDIAN RIDGE PHASE 2	********	
*******PB 25 PGS 18 TO 20	********	
JENKINS JACK SR & KAREN R	296.94	3,226
34-20-30-520-[illegible] (HX)		
PAD: 109 SAN RAFAEL		
UNIT 69		
O'TOOLE PETER	565.27	3,227
34-20-30-520-0000-0770		
PAD: 422 SAN GABRIEL ST		
UNIT 77		
*******LORI ANNE ACRES REPLAT	********	
*******PB 29 PG 25	********	
DEAS JOSEPH	1,108.49	3,228
34-20-30-522-0000-0060		
PAD: 171 LORI ANNE LN		
DEAS JOSEPH	1,108.49	3,229
34-20-30-522-0000-0070		
PAD: 173 LORI ANNE LN		
DEAS JOSEPH G	1,108.49	3,230
34-20-30-522-0000-0100		
PAD: 164 LORI ANNE LN		
DEAS JOSEPH G	1,108.49	3,231
34-20-30-522-0000-0110		
PAD: 162 LORI ANNE LN		
DEAS JOSEPH G	1,108.49	3,232
34-20-30-522-0000-0120		

NAME - PARCEL NUMBER	TAXES DUE	SEQ. #
PAD: 160 LORI ANNE LN		
*******WINTER SPRINGS INDUSTRIAL PARK	********	
*******PB 28 PG 29	********	
TURK DALE J	2,659.83	3,233
34-20-30-523-0000-0100		
PAD: 110 419 SR		
*******HIGHLAND VILLAGE 1	********	
*******PB 29 PGS 66 TO 68	********	
ANTRIM JOSEPH A & KIMBERLY M	854.71	3,234
34-20-30-524-0000-0160 (HX)		
PAD: 331 KIRKCALDY DR		
FEFAY JEFFERY &	879.19	3,235
CICHON STACY L		
34-20-30-524-0000-0200 (HX)		
PAD: 339 KIRKCALDY DR		
PEEL LEE W	1,031.05	3,236
34-20-30-524-0000-0290 (HX)		
PAD: 315 MONTROSE ST		
STANLEY DIANE L	764.54	3,237
34-20-30-524-0000-0360 (HX)		
PAD: 330 KIRKCALDY DR		
*******DOUGS UNIT 1	********	
*******PB 31 PG 53	********	
AMAR VERA	2,750.02	3,238
34-20-30-526-0000-0050		
PAD: 132 CORY LN		
AMAR VERA & AMAR ADAM &	2,750.72	3,239
AMAR DAVID		
34-20-30-526-0000-0130		
PAD: 109 CORY LN		
*******WINTER SPRINGS CENTRE A CONDO	********	
*******PB 32 PG 20	********	
FLANNERY DONALD J & FLANNERY	1,223.59	3,240
KEITH J & HUSTY TODD M ET AL		
34-20-30-527-0000-0150		
PAD: 434		
FLANNERY DONALD J & FLANNERY	1,317.60	3,241
KEITH J & HUSTY TODD M ET AL		
34-20-30-527-0000-0160		
PAD: 434		
FLANNERY DONALD J & FLANNERY	1,307.03	3,242
KEITH J & HUSTY TODD M ET AL		
34-20-30-527-0000-0170		
PAD: 434		
FLANNERY DONALD J & FLANNERY	1,317.60	3,243
KEITH J & HUSTY TODD M ET AL		
34-20-30-527-0000-0180		
PAD: 434		
FLANNERY DONALD J & FLANNERY	1,223.59	3,244
KEITH J & HUSTY TODD M ET AL		
34-20-30-527-0000-0190		
PAD: 434		
PARROTT RALPH R JR & GLORIA A	2,267.58	3,245
34-20-30-527-0000-0310		
PAD: 120 434 SR		
*******HIGHLAND VILLAGE 1 2ND REPLAT	********	
*******PB 38 PG 67	********	
PRESTERA EUGENE F & LIGIA M &	1,324.83	3,246
PRESTERA EUGENE M		
34-20-30-531-0000-0500 (HX)		
PAD: 308 MAC GREGOR RD		
*******HIGHLAND VILLAGE 2	********	
*******PB 40 PGS 40 & 41	********	
RANKIN DAVID G	1,241.42	3,247
34-20-30-532-0000-1190 (HX)		
PAD: 325 DORNOCH CT		
*******DEERSONG	********	
*******PB 45 PG 17	********	
GUERRIER CARLO &	1,388.30	3,248
DARICAUD BEATRICE		
34-20-30-534-0000-0120		
PAD: 315 SAN GABRIEL ST		
*******DEERSONG 2	********	
*******PB 46 PGS 27 THRU 29	********	
ADAMS DAISY	641.59	3,249
34-20-30-536-0000-0520 (HX)		
PAD: 274 SAN GABRIEL ST		
JAQUEZ FINETTA DEL C	196.05	3,250
34-20-30-536-0000-0830 (HX)		
PAD: 118 DEERSONG DR		
SEPULVEDA RUBEN O &	674.81	3,251
GERBER NICOLE L		
34-20-30-536-0000-0990 (HX)		
PAD: 215 SAN GABRIEL ST		
*******DEERSONG 3	********	
*******PB 49 PG 64	********	
WHYTE-SMITH ATHLENE A	1,316.06	3,252
34-20-30-539-0000-1460		
PAD: 520 SAN GABRIEL CT		
NARVAEZ OLGA	1,304.81	3,253
34-20-30-539-0000-1470		
PAD: 518 SAN GABRIEL		
*******THE OAKS SUB	********	
*******PB 53 PGS 35 & 36	********	
MOGHADDAM MIR K & SUSAN A	3,024.99	3,254
34-20-30-540-0000-0070 (HX)		
PAD: 113 LISA LOOP		
*******NORTH ORLANDO 1ST + 2ND	********	
*******ADD REPLAT OF PART	********	
*******PB 14 PG 16	********	
MARTIN CHARLES D JR	6,704.56	3,255
34-20-30-5AV-0100-00A0		
PAD: 501 W 434		
LOTS A 1 & 2 (LESS BEG SE ...		
G W PARTNERS LTD 3	2,580.58	3,256
C/O GASMART INC		
34-20-30-5AV-1800-00A0		
LOTS A B & C BLK 18 REPLAT ...		
*******ENTZMINGER FARMS ADD NO 2	********	
*******PB 5 PG 9	********	
DANIELS JOHN D TRUSTEE	2,206.62	3,257
FBO		
34-20-30-5AW-0000-009A		
PAD: 305 OLD SANFORD/OVIEDO RD		
BEG NW COR LOT 9 RUN S ...		
PHILLIPS BARTHOLMEW D	4,730.50	3,258
34-20-30-5AW-0000-011A		
PAD: 600 OLD SANFORD/OVIEDO RD		
LOT 11 N OF SANFORD-OVIEDO RD		
CHAMBERS LLOYD & JOAN T	1,689.10	3,259
34-20-30-5AW-0000-0120		
PAD: 450 GINGER LN		
PHELOPATEER LLC	5,085.09	3,260
34-20-30-5AW-0000-0300		
PAD: 701 E 434 SR		
PT OF LOTS 30 & 51 & VACD ST ...		
CHEA WONG INC	1,573.38	3,261
34-20-30-5AW-0000-030D		
PAD: E 434 SR		
LOT 30 E OF HAYES RD (LESS ...		
CHEA WONG INCORPORATED	668.29	3,262
34-20-30-5AW-0000-030E		
PAD: E 434 SR		
WLY 150 FT OF LOT 30 E OF ...		
MEAGHER JAMES J & DARCY L	1,656.17	3,263
34-20-30-5AW-0000-0420		
W 1/4 OF LOT 42 (LESS N ...		
MEAGHER JAMES J JR & DARCY L	1,247.09	3,264
34-20-30-5AW-0000-042A (HX)		
PAD: 710 E 434		
E 1/2 OF W 1/2 (LESS N 75 FT ...		
PAJAK MICHAEL M TRUSTEE	5,555.01	3,265
34-20-30-5AW-0000-048A		
PAD: E 434		
PT LOT 48 DESC AS BEG 999.34 ...		
PAJAK MICHAEL M TRUSTEE	1,375.24	3,266
34-20-30-5AW-0000-048C		
PAD: E 434 SR		
PT LOT 48 DESC AS BEG 658.76 ...		
INVERSIONES ACOSTA & PEREIRA	1,992.41	3,267
LTDA		
34-20-30-5AW-0000-048D		
PAD: E 434 SR		
PT LOT 48 DESC AS BEG 999.34 ...		
CHEA WONG INCORPORATED	926.33	3,268
34-20-30-5AW-0000-0520		
LOTS 52 53 54 + 55		

NAME - PARCEL NUMBER	TAXES DUE	SEQ. #
••••••••HACIENDA VILLAGE	••••••••	
••••••••ORB 2799 PG 589	••••••••	
BURNS MARTHA J & BURNS JOSEPHINE R 34-20-30-5MD-0000-1290 (HX) PAD: 129 LAS ALMAS LN UNIT 129	167.55	3,269
BELL GREGORY M JR 34-20-30-5MD-0000-1660 (HX) PAD: 166 COSTA CIR UNIT 166	56.20	3,270
DAVEY VIRGINIA M LIFE EST (THURMAN RICHARD D) 34-20-30-5MD-0000-1810 (HX) PAD: 181 E LA VISTA DR UNIT 181	150.92	3,271
NYLAN FLORENCE HEIRS C/O REBECCA PIERLE 34-20-30-5MD-0000-2350 PAD: 235 COSTA RICA DR UNIT 235	739.00	3,272
RUDOLPH FRANK T JR 34-20-30-5MD-0000-2530 (HX) PAD: 253 W LA VISTA DR UNIT 253	91.50	3,273
JOLITZ KENNETH L & JEANNE 34-20-30-5MD-0000-2640 PAD: 264 PONCE DE LEON DR UNIT 264	737.19	3,274
DOTY RAYDEEN 34-20-30-5MD-0000-2760 (HX) PAD: 276 PONCE DE LEON DR UNIT 276	128.97	3,275
SANDERS PATRICIA D PER REP ESTATE OF REGINA W BOLES 34-20-30-5MD-0000-3210 (HX) PAD: 321 CASA GRANDE CT UNIT 321	178.70	3,276
FLOYD ROBERT C & GARNETT A 34-20-30-5MD-0000-3400 (HX) PAD: 340 CASA GRANDE DR UNIT 340	180.13	3,277
CARDIN LEONARD M & LUANN M 34-20-30-5MD-0000-3500 PAD: 350 CASA GRANDE DR UNIT 350	655.38	3,278
SMITH CLIFFORD L & LORETTA M 34-20-30-5MD-0000-3950 (HX) PAD: 395 EL CAMINO REAL UNIT 395	177.25	3,279
MOHR MARGARET R 34-20-30-5MD-0000-4680 PAD: 468 PONCE DE LEON DR UNIT 468	669.10	3,280
----------SEC 35 TWP 20 RNG 30----------		
••••••••NORTH ORLANDO RANCHES SEC 08	••••••••	
••••••••PB 12 PG 96	••••••••	
KIEFFER JOHN S 35-20-30-501-0A00-0020 PAD: 646 PEARL RD	1,831.26	3,281
RODRIGUEZ HILDA G 35-20-30-501-0B00-0160 (HX) PAD: 618 ALTON RD	1,104.79	3,282
HEATH ALAN & SHERRIE 35-20-30-501-0B00-0190 (HX) PAD: 612 ALTON RD	1,531.32	3,283
COSTA JAMIE 35-20-30-501-0B00-0270 (HX) PAD: 605 PEARL RD	1,102.47	3,284
SLUSHER KELLY HEIRS 35-20-30-501-0B00-0370 (HX) PAD: 625 PEARL RD	1,257.00	3,285
••••••••WINDING HOLLOW UNIT 1	••••••••	
••••••••PB 47 PGS 94 TO 96	••••••••	
WEISMAN TYLER D & LEAH R H 35-20-30-502-0000-0160 (HX) PAD: 113 BROOKSHIRE CT	2,554.63	3,286
DERSHIMER WILBER P III & MICHELE L 35-20-30-502-0000-0340 (HX) PAD: 216 SPRINGVIEW CT	2,478.46	3,287
••••••••STONE GABLE	••••••••	
••••••••PB 54 PGS 13 & 14	••••••••	
GARCIA ORLANDO & DIANA 35-20-30-503-0000-0110 PAD: 120 STONE GABLE CIR	3,242.12	3,288
DAVID ARNIE A & MARIE J B 35-20-30-503-0000-0270 (HX) PAD: 149 TENNIS CT	2,225.24	3,289
••••••••NORTH ORLANDO RANCHES SEC 09	••••••••	
••••••••PB 13 PGS 11 & 12	••••••••	
WHITE JERRY & DONNA 35-20-30-5AX-0700-0090 (HX) PAD: 217 MOCKINGBIRD LN	1,718.99	3,290
••••••••PARKSTONE	••••••••	
••••••••PB 56 PGS 17 THRU 21	••••••••	
ARTANDI RICHARD & KATHY 35-20-30-5PH-0000-0590 (HX) PAD: 218 TAVESTOCK LOOP	3,924.36	3,291
OTTO CHRISTOPHER & TAMMY 35-20-30-5PH-0000-0790 (HX) PAD: 209 TAVESTOCK LOOP	2,183.70	3,292
GRIECO MIGUEL A & IRENE P 35-20-30-5PH-0000-0820 PAD: 203 TAVESTOCK LOOP	3,968.53	3,293
GARBER MITCHELL K & CHERYL A 35-20-30-5PH-0000-0940 (HX) PAD: 297 TAVESTOCK LOOP	2,222.02	3,294
SOULVIE DANIEL B & BETH A 35-20-30-5PH-0000-1030 PAD: 250 TAVESTOCK LOOP	3,339.96	3,295
••••••••PARKSTONE UNIT 3	••••••••	
••••••••PB 59 PGS 19-21	••••••••	
LUTCHMIDAT PARMANAND & DEVIKA 35-20-30-5QB-0000-2300	551.40	3,296
----------SEC 01 TWP 20 RNG 31----------		
MARINA ISLE LLC 01-20-31-300-0010-0000 PAD: 2028 MARINA ISLE CV	3,558.19	3,297
SUMAL KENNETH E JR PER REP FOR EST OF KENNETH E SUMAL 01-20-31-300-007Q-0000 PAD: 3275 E 46 SR	199.66	3,298
••••••••LAKE JESSUP HEIGHTS UNRECD ••••••••PLAT	••••••••	
HOFFMANN JOHN W 01-20-31-5UR-0000-0340 (HX) PAD: 1650 SWAMP LN SEC 01 TWP 20S RGE 31E LOTS ...	269.86	3,299
ATTAWAY DOUGLAS R 01-20-31-5UR-0000-0400 PAD: 1573 SWAMP LN SEC 01 TWP 20S RGE 31E LOT 40	760.95	3,300
ATTAWAY DOUGLAS R 01-20-31-5UR-0000-0410 PAD: SWAMP LN SEC 01 TWP 20S RGE 31E LOT ...	140.29	3,301
BRYAN JOSEPH J & KIRSTENL 01-20-31-5UR-0000-0650 PAD: 1512 SWAMP LN SEC 01 TWP 20S RGE 31E LOT ...	93.26	3,302
HAWES RICHARD & GLENDA 01-20-31-5UR-0000-0660 PAD: SWAMP LN SEC 01 TWP 20S RGE 31E LOT ...	93.26	3,303
HAWES RICHARD & GLENDA 01-20-31-5UR-0000-0670 (HX) PAD: 1500 SWAMP LN SEC 01 TWP 20S RGE 31E LOT ...	50.39	3,304
MURRAY JAMES 01-20-31-5UR-0000-0770 SEC 01 TWP 20S RGE 31E ...	486.29	3,305
DANFORD GUY J & DANFORD MARYANN 01-20-31-5UR-0000-0780 PAD: SWAMP LN SEC 01 TWP 20S RGE 31E ...	367.18	3,306
DANFORD GUY J & DANFORD MARYANN 01-20-31-5UR-0000-0800 (HX) PAD: 1650 CLEKK CIR SEC 01 TWP 20S RGE 31E ...	14.07	3,307
CONDON PATRICK M 01-20-31-5UR-0000-0880 (HX) PAD: 1604 CLEKK CIR	820.43	3,308
DANFORD GUY J & DANFORD MARYANN 01-20-31-5UR-0000-0920 SEC 01 TWP 20S RGE 31E ...	158.10	3,309
BROWN TAMMY M & GREENE SARAH J 01-20-31-5UR-0000-0940 PAD: CLEKK CIR SEC 01 TWP 20S RGE 31E LOT 94	81.15	3,310
GREEN HAROLD D & ALICE J ET AL 01-20-31-5UR-0000-0950 PAD: CLEKK CIR SEC 01 TWP 20S RGE 31E LOTS ...	255.07	3,311
----------SEC 03 TWP 20 RNG 31----------		
FLORIDA LAND RESERVE INC 03-20-31-300-0010-0000 PAD: 4125 E 46 SR	4,503.68	3,312
BODIFORD BOBBY N & SHARON M 03-20-31-300-0120-0000 PAD: 4120 MOORES STATION RD (5 AC)	3,049.35	3,313
WILSON TONY G 03-20-31-300-013A-0000 PAD: 2820 RICHMOND AVE	973.71	3,314
CLIPPARD RONNIE L & CLIPPARD GARY L & DONNA M 03-20-31-300-013C-0000 (HX) PAD: 4150 MOORES STATION RD	183.25	3,315
••••••••BROWNS SUBD OF BECK	••••••••	
••••••••HAMMOCK	••••••••	
••••••••PB 1 PG 83	••••••••	
SCHRECK PAUL E & SIKES LARRY W 03-20-31-501-0B00-0020 PAD: 4565 E 46 SR	1,397.10	3,316
KINCAID JAMES A & KINCAID REGINA M 03-20-31-501-0B00-0050 (HX) PAD: 2535 RICHMOND AVE N 106 FT OF S 271 FT OF LOT ...	454.83	3,317
DUPRE ROBBY & BARBARA 03-20-31-501-0D00-0050 PAD: RICHMOND AVE E 1/2 OF LOT 5 BLK D BROWNS ...	409.87	3,318
GROTE HENRY J & JACQUELYN S 03-20-31-501-0D00-0070 (HX) PAD: 2685 RICHMOND AVE S 76 FT OF LOT 7 & ALL LOT 8 ...	915.30	3,319
ABRAMSON DALE W & WEINER SANFORD H CO-TRS 03-20-31-501-0F00-001B PAD: RICHMOND AVE N 330 FT OF S 660 FT OF LOTS ...	1,322.71	3,320
SAMOLINSKI BARBARA G 03-20-31-501-0F00-006A PAD: 2795 RICHMOND AVE N 132 FT OF W 330 FT (LESS ...	733.99	3,321
••••••••SANFORD CELERY DELTA	••••••••	
••••••••PB 1 PGS 75 & 76	••••••••	
FRANCIS LLOYD C & PATRICIA E 03-20-31-5AY-0000-036B (HX) PAD: 2901 MARQUETTE AVE W 340 FT OF LOT 36 (LESS S ...	1,536.12	3,322
WILLIAMS DOROTHY 03-20-31-5AY-0000-067E (HX) PAD: 3761 JESSUP AVE BEG NW COR LOT 67 RUN S 165 ...	773.58	3,323
YOUNG THELMA 03-20-31-5AY-0000-067F PAD: KENTUCKY ST PT OF LOT 67 DESC AS BEG NE ...	418.91	3,324
BROWN ULYSSES & WYNN ALEX JR 03-20-31-5AY-0000-067J PAD: JESSUP AVE BEG SE COR OF W 1/2 OF LOT ...	247.42	3,325
ADCOCK ANDREW J IV & HAYLEY D 03-20-31-5AY-0000-0810 (HX) PAD: 3925 KENTUCKY ST W 500 FT OF LOT 81 & N ...	515.86	3,326
KING KEVIN P 03-20-31-5AY-0000-0890 PAD: 3791 BEARDALL AVE N 1/2 OF LOT 89	1,964.88	3,327
TRAYNOR MARY S 03-20-31-5AY-0000-1030 (HX) PAD: 3850 S BEARDALL AVE S 150 FT OF LOT 103 & W 1/2 ...	50.39	3,328
GOTTFRIED LARRY 03-20-31-5AY-0000-1040 PAD: 3291 EAGLEWOODS TRL LOTS 104 & 105 (LESS W ...	2,166.84	3,329
GOTTFRIED LARRY 03-20-31-5AY-0000-104A PAD: 3251 EAGLEWOODS TRL W 178.845 FT OF LOTS 104 & 105	787.27	3,330
HALL ALBERTA J TRUSTEE FBO 03-20-31-5AY-0000-1060 PAD: 3890 BEARDALL AVE E 1/2 OF LOT 106	795.68	3,331
----------SEC 04 TWP 20 RNG 31----------		
DAVIS KATRINA C & DAVIS KEITH W & COOPER ROSETTA D 04-20-31-300-0160-0000	246.39	3,332
MOORE JOHN M & BARBARA J 04-20-31-300-022B-0000 (HX) PAD: 2514 FROG ALLEY	268.37	3,333
JACKSON WARREN 04-20-31-300-022C-0000	36.42	3,334
GUESS DAVID & GUESS CHUCKY E 04-20-31-300-0230-0000 PAD: 2540 FROG ALLEY	742.20	3,335
CHIRS HAROLD & MILLER DELORIS & THOMAS HELEN C ETAL 04-20-31-300-026A-0000 (HX) PAD: 3361 E 46 SR	923.63	3,336
MILLER DELORES 04-20-31-300-026B-0000 (HX) PAD: 2621 S GREENWAY	295.62	3,337
THOMPSON ELOISE 04-20-31-300-026C-0000 (HX) PAD: 3365 E 46 SR	241.43	3,338
ASHE BEATRICE B 04-20-31-300-026D-0000 PAD: E 46 SR	95.04	3,339
THOMAS HELEN 04-20-31-300-026F-0000	73.86	3,340
NOTTINGHAM MARY C & REDMON FLORA C 04-20-31-300-0290-0000	49.68	3,341
TOLLEY DEBORAH S 04-20-31-300-0350-0000 PAD: 2820 BEARDALL AVE	1,491.77	3,342
YOUNGBLOOD TANDY W & GEORGIA H 04-20-31-300-037C-0000 (HX) PAD: 2950 BEARDALL AVE	853.82	3,343
YOUNGBLOOD TANDY W & GEORGIA H 04-20-31-300-037E-0000 PAD: 2950 BEARDALL AVE	12.88	3,344
HUNT KENNETH W & HOWARD BRANDE 04-20-31-300-0430-0000 PAD: 3900 MOORES STATION RD	794.35	3,345
HUNT KENNETH W & HOWARD BRANDE 04-20-31-300-0440-0000	655.12	3,346
HUNT KENNETH W 04-20-31-300-044A-0000 PAD: 3918 MOORES STATION RD	1,812.34	3,347
AINSWORTH WILLARD D & SUSANNA 04-20-31-300-0500-0000 (HX) PAD: 2860 CAMERON AVE	775.24	3,348
AINSWORTH WILLARD & SUSAN 04-20-31-300-050A-0000 PAD: 2850 CAMERON AVE	312.53	3,349
AINSWORTH W B 04-20-31-300-050D-0000 PAD: 4026 HONEY BEE PT	8.68	3,350
••••••••SMITH SURVEY OF PROPERTY	••••••••	
••••••••OF TOM	••••••••	
••••••••DB 156 PG 114 S C R	••••••••	
ROBINSON J C 04-20-31-502-0000-0020 PAD: FROG ALLEY	63.78	3,351
HARRISON MCKINLEY & JOSEPHINE 04-20-31-502-0000-0030 PAD: 2541 FROG ALLEY	534.04	3,352
HARRISON MC KINLEY & JOSEPHINE 04-20-31-502-0000-0040 PAD: 2551 FROG ALLEY	443.78	3,353
FREEMAN LEWIS JR & EMMA 04-20-31-502-0000-0070	63.08	3,354
----------SEC 06 TWP 20 RNG 31----------		
STROUPE CHRISTOPHER P 06-20-31-300-0120-0000 (HX) PAD: 1240 E AIRPORT & 1242 BLV	746.98	3,355
BUTLER CHARLES 06-20-31-300-0159-0000 PAD: KNUDSEN DR	187.20	3,356
••••••••OAK HILL	••••••••	
••••••••PB 3 PG 86	••••••••	
MERONI JEAN M 06-20-31-501-0000-0030 PAD: ORANGE AVE	183.89	3,357
MERONI JEAN M 06-20-31-501-0000-0040 PAD: 2514 ORANGE AVE	644.23	3,358
FREEMAN JERRY J SR & WILMA C 06-20-31-501-0000-0920 PAD: 2524 MELLONVILLE AVE LOTS 92 94 96 98 & 100	717.12	3,359
FREEMAN JERRY J SR & WILMA C 06-20-31-501-0000-0930 (HX) PAD: 2524 MELLONVILLE AVE LOTS 93 95 97 & 99	1,330.06	3,360
FREEMAN JERRY J SR & WILMA C 06-20-31-501-0000-1010 PAD: MELLONVILLE AVE LOTS 101 & 103	288.54	3,361
FREEMAN JERRY J SR & WILMA C 06-20-31-501-0000-1020 PAD: BAY AVE	87.83	3,362
GRZESKOWIAK MARK E 06-20-31-501-0000-1040 PAD: BAY AVE	87.83	3,363
GRZESKOWIAK MARK E 06-20-31-501-0000-1050 (HX) PAD: 2550 MELLONVILLE AVE	722.94	3,364
••••••••PALM TERRACE	••••••••	
••••••••PB 4 PGS 82 & 83	••••••••	
GREENE RONNIE L & CHRISTY 06-20-31-502-0100-0160 PAD: 2517 SANFORD AVE S 12.1 FT OF LOT 16 & ALL ...	1,048.98	3,365
SAXMAN PAUL 06-20-31-502-0500-0120 PAD: 2529 POINSETTA AVE LOTS 12 & 13 ...	282.58	3,366
••••••••RUSSELLS ADD FORT REED	••••••••	
••••••••PB 1 PG 97	••••••••	
GREEN BETTY S 06-20-31-501-0600-0010 PAD: LEMON ST	298.44	3,367
JOHNSON ERIC L 06-20-31-503-1400-0020 (HX) PAD: 501 WYLLY AVE W 70 FT OF LOT 2 BLK 14 A B ...	298.28	3,368
JOHNSON ERIC L 06-20-31-503-1400-0030 PAD: WYLLY AVE ALL LOT 3 & N 15 FT & W 15 ...	360.42	3,369
NEWMAN MICHAEL L 06-20-31-503-1400-0070 PAD: MATTIE ST	198.99	3,370
LYON THOMAS E 06-20-31-503-1500-0010 E 1/2 OF LOTS 1 & 4 BLK 15 A ...	322.85	3,371
LYON THOMAS E 06-20-31-503-1500-001A PAD: 411 WYLLY AVE W 1/2 OF LOTS 1 & 4 BLK 15 A ...	325.30	3,372
••••••••WOODMERE PARK 2ND REPLAT	••••••••	
••••••••PB 13 PG 73	••••••••	
CRIVELLARI JOHN J III & NANCY 06-20-31-505-0A00-0120 (HX) PAD: 607 MATTIE ST	915.05	3,373
BRIGHT ALTON L 06-20-31-505-0A00-0230 PAD: 212 PALM PL	924.75	3,374
CROSS AUDRA 06-20-31-505-0A00-0240 (HX) PAD: 210 PALM PL	500.00	3,375
PODRIE NATHAN A & SUMMER J 06-20-31-505-0A00-0260 (HX) PAD: 206 PALM PL	502.60	3,376
TAYLOR KATHY S 06-20-31-505-0B00-0030 (HX) PAD: 205 PALM PL	416.47	3,377
KEY TOMMIE J 06-20-31-505-0B00-0040 PAD: 207 PALM PL	903.06	3,378
RICCARD RONALD E II 06-20-31-505-0B00-0170 (HX) PAD: 218 WOODMERE BLVD	338.78	3,379
ARNOLD LORRAINE W 06-20-31-505-0B00-0200 (HX) PAD: 212 WOODMERE BLVD	352.79	3,380
BACON THERESA 06-20-31-505-0B00-0210 (HX) PAD: 210 WOODMERE BLVD	366.56	3,381
BOWERY ROBERT A 06-20-31-505-0C00-0280 (HX) PAD: 2825 SANFORD AVE	306.57	3,382
GRANT JARVIS L & BRIDGET W 06-20-31-505-0D00-0100 (HX) PAD: 2850 EMPIRE PL	593.49	3,383
STRICKLAND BILLY J 06-20-31-505-0D00-0150 (HX) PAD: 2845 CENTRAL DR	837.82	3,384
AKINS SANDRA L 06-20-31-505-0E00-0150 (HX) PAD: 2826 GALE PL	235.42	3,385
RUTHERFORD GAIL 06-20-31-505-0E00-0220 (HX) PAD: 2840 GALE PL	520.18	3,386
RAY DEAN 06-20-31-505-0E00-0340 PAD: 2849 EMPIRE PL	1,385.94	3,387
BERRY ROBERT L & HELEN C 06-20-31-505-0F00-0060 (HX) PAD: 2836 GROVE DR	518.26	3,388
CONTRERAS HUGO F 06-20-31-505-0F00-0140 (HX) PAD: 700 E 29TH ST	606.19	3,389
CONFIDENTIAL PER STATUTES 119.07(3)(I) CID# 156 06-20-31-505-0F00-0230	332.18	3,390
MARTIN DANA 06-20-31-505-0G00-0060 (HX) PAD: 2811 GROVE DR	467.48	3,391
NEIGHBORS EUGENE R & GLADYS C 06-20-31-505-0G00-0160 (HX) PAD: 2831 GROVE DR	931.08	3,392

NAME - PARCEL NUMBER	TAXES DUE	SEQ. #
••••••••LORDLAND	••••••••	
••••••••PB 8 PG 89	••••••••	
MC KEE JAMES R & BETTY J 06-20-31-506-0000-0080 PAD: 508 ROSS ST	1,121.47	3,393
BEALL JOSEPH & SYLVIA DANA 06-20-31-506-0000-009A PAD: 512 ROSS ST S 1/2 OF LOT 9 (LESS N 11.5 ...	688.05	3,394
----------SEC 07 TWP 20 RNG 31----------		
WAGNER NORMA E 07-20-31-300-004C-0000 (HX) PAD: 1340 SILVER LAKE CT	867.86	3,395
TUVELLE JOSEPH W & NANCY R 07-20-31-300-004E-0000 (HX) PAD: 3355 S MELLONVILLE AVE	6,540.93	3,396
LINTON JOHN D & JUDITH L 07-20-31-300-0070-0000	991.14	3,397
HUGHES JEAN W 07-20-31-300-0090-0000 (HX) PAD: 3300 MELLONVILLE AVE	1,884.88	3,398
SHEFFLER RALPH M & EDNA M C/O R & E FOODS INC 07-20-31-300-017K-0000 PAD: 751 CORNWALL RD	45,410.45	3,399
••••••••CRYSTAL PARK	••••••••	
••••••••PB 3 PG 83	••••••••	
CARPENTER THOMAS M 07-20-31-502-0B00-0350 (HX) PAD: 3153 WHITNER WAY S 1 FT OF W .62 FT OF LOT 35 ...	1,206.96	3,400
PRITCHARD KENNETH E JR 07-20-31-502-0100-0100 (HX) PAD: 3430 WHITNER WAY LOTS 10 11 12 29 30 & 31 BLK I	1,165.27	3,401
PRITCHARD KENNETH E JR 07-20-31-502-0100-0130 PAD: WHITNER WAY LOTS 13 TO 15 & 26 TO 28 BLK I	553.71	3,402
••••••••SAMORA UNITS 1 & 2 REPLAT	••••••••	
••••••••PB 17 PGS 11 & 12	••••••••	
WALKER MERREL C 07-20-31-505-0B00-0160 (HX) PAD: 134 KRIDER RD LOT 16 & E 18.10 FT OF LOT ...	930.39	3,403
FERGUSON BEE B & CHRISTOPHER 07-20-31-505-0H00-0100 (HX) PAD: 213 SAMORA BLVD LOT 10 (LESS W 16 FT) & ALL ...	1,052.13	3,404
••••••••BRYNHAVEN 1ST REPLAT	••••••••	
••••••••PB 39 PGS 20 & 21	••••••••	
LEWIS GEORGE W 07-20-31-506-0000-0040 (HX) PAD: 106 N HAMPTON CT	878.89	3,405
BRADLEY DAVID & PATRICIA 07-20-31-506-0000-0370 PAD: 110 N SOMERSET CT	1,895.96	3,406
••••••••SAMORA SOUTH UNIT 1	••••••••	
••••••••PB 19 PGS 76 & 77	••••••••	
BROWN ELIZABETH A 07-20-31-507-0000-0080 (HX) PAD: 116 REEL CT	829.36	3,407
POORMAN TODD & SHANNA 07-20-31-507-0000-0140 PAD: 123 REEL CT	1,667.05	3,408
••••••••A B C INDUSTRIAL SITE	••••••••	
••••••••PB 19 PG 84	••••••••	
DRAW ENTERPRISES MANUFACTURING LP 07-20-31-508-0000-0010 PAD: 3795 S SANFORD AVE	9,340.30	3,409
••••••••GRANADA TOWN HOMES AT	••••••••	
••••••••SAMORA	••••••••	
••••••••PB 20 PGS 1 & 2	••••••••	
BLOY GRAHAM P 07-20-31-509-00AA-04AR (HX) PAD: 208 KRIDER RD UNIT 4AR BLDG AA GRANADA ...	783.87	3,410
LONG JUDITH A 07-20-31-509-00AA-06AR (HX) PAD: 212 KRIDER RD UNIT 6AR BLDG AA GRANADA ...	595.12	3,411
••••••••CASTILLE TOWNHOMES	••••••••	
••••••••CONDOMINIUM	••••••••	
••••••••PB 20 PGS 14 & 15	••••••••	
MUSICK JASON 07-20-31-510-0BB0-07E0 (HX) PAD: 230 KRIDER RD UNIT 7E BLDG BB	790.81	3,412
MATHIAS NANCY L 07-20-31-510-0BB0-6AR0 (HX) PAD: 228 KRIDER RD UNIT 6AR BLDG BB	629.30	3,413
••••••••MADEIRA TOWNHOMES	••••••••	
••••••••CONDOMINIUM	••••••••	
••••••••PB 20 PGS 16 & 17	••••••••	
HALL CHRISTINA & JOHN 07-20-31-511-0CC0-01F0 PAD: 234 KRIDER RD UNIT 1F BLDG CC	1,322.14	3,414
••••••••WHIPPOORWILL	••••••••	
••••••••PB 40 PG 60	••••••••	
TAYLOR MICHAEL C & SHERYL L 07-20-31-512-0000-0150 (HX) PAD: 3418 WHIPPOORWILL CT	2,935.32	3,415
••••••••EAST COVE AT SILVER LAKE	••••••••	
••••••••PB 60 PGS 68 & 69	••••••••	
••••••••ALL 08-20-31-300-0100-0000	••••••••	
ANDERSEN BRUCE D & SARA J 07-20-31-5QK-0000-0040 PAD: 1990 RECREATION PT	744.58	3,416
----------SEC 08 TWP 20 RNG 31----------		
GLASPEY DEBBIE A 08-20-31-300-0130-0000 (HX) PAD: 2096 MARQUETTE AVE (4.4967 AC)	2,458.67	3,417
FOLEY MICHAEL D & FOLEY CATHERINE G 08-20-31-300-0250-0000 (HX) PAD: 2020 MARQUETTE AVE	826.55	3,418
SEXTON JAMES 08-20-31-300-0280-0000 (HX) PAD: 3471 OHIO AVE	511.48	3,419
••••••••W H WRIGHT	••••••••	
••••••••5 ACRE DEVELOPMENT	••••••••	
••••••••7 PARCELS	••••••••	
GROVES BRADLEY B 08-20-31-301-0030-0000 PAD: 2150 MARQUETTE AVE SEC 08 TWP 20S RGE 31E BEG ...	2,318.09	3,420
GROVES BRADLEY B 08-20-31-301-003D-0000 SEC 08 TWP 20S RGE 31E ...	2,485.50	3,421
----------SEC 09 TWP 20 RNG 31----------		
••••••••PACKARD LAND COS 1ST ADD	••••••••	
••••••••TO CAMERON CITY	••••••••	
••••••••PB 1 PG 70	••••••••	
GILES LILLIAN I & WILLIAMS IONA 09-20-31-501-0200-0010 PAD: MICHIGAN AVE LOTS 1 & 2 BLK 2 HOWARD ...	561.08	3,422
ROWE JOYCE ANN 09-20-31-501-0200-0040 PAD: MICHIGAN AVE	301.75	3,423
GUERRERO VINCENTE J 09-20-31-501-0200-0080 PAD: 3790 JESSUP AVE LOTS 8 9 10 11 12 13 14 & 15 ...	740.18	3,424
----------SEC 16 TWP 20 RNG 31----------		
••••••••CAMERON	••••••••	
••••••••PB 1 PG 90	••••••••	
GUERRERO VINCENTE J & REBECCA 16-20-31-501-0100-0110 (HX) PAD: 3814 MICHIGAN AVE LOTS 11 12 & 13 BLK 1	239.51	3,425
GUERRERO VICENTE J 16-20-31-501-0200-0010 PAD: 3755 MICHIGAN AVE LOTS 1 2 & 3 BLK 2 ...	580.64	3,426
LOVEJOY JAN E 16-20-31-501-0200-0120 (HX) PAD: 3810 JESSUP AVE LOTS 12 & 13 BLK 2	183.25	3,427
GUERRERO JESUS & REBECCA 16-20-31-501-0200-0140	124.13	3,428
GUERRERO VINCENTE J & REBECCA 16-20-31-501-0200-0150 PAD: 3802 JESSUP AVE	792.31	3,429
GUERRERO VINCENTE J & REBECCA 16-20-31-501-0200-0160	72.70	3,430
----------SEC 17 TWP 20 RNG 31----------		
••••••••PALM HAMMOCK	••••••••	
••••••••PB 1 PGS 104 & 105	••••••••	
RODGERS JOSEPH P & CHRISTINA M 17-20-31-5AZ-0000-008D PAD: 4280 MELLONVILLE AVE E 315 FT OF LOT 8 (LESS N ...	11.08'	3,431
SINGLER RICHARD 17-20-31-5AZ-0000-010A PAD: PALMWAY W 1/2 OF LOT 10 N OF EXPRESSWAY	279.27	3,432
RODRIGUEZ MACARIO 17-20-31-5AZ-0000-0130 PAD: OAKWAY S 557.35 FT OF W 495 FT OF ...	760.02	3,433
DEAN DARRELL & SMITH TERRY E 17-20-31-5AZ-0000-025A PAD: 4425 S MELLONVILLE AVE N 320 FT OF LOT 25 ...	598.87	3,434
SUTTER STEVEN V & DONNA J 17-20-31-5AZ-0000-0260 PAD: 1350 OAKWAY E 1/2 OF LOT 26	662.42	3,435
WHITNEY DANIEL D 17-20-31-5AZ-0000-0280 PAD: 1550 OAK WAY E 1/2 OF LOT 28	662.42	3,436
NESTLEROAD RANDY D & HELEN E 17-20-31-5AZ-0000-045A (HX) PAD: 1711 PINEWAY W 1/2 OF LOT 45 (LESS RDS & ...	1,050.85	3,437
----------SEC 18 TWP 20 RNG 31----------		
MAGNOLIA PLANTATION PTNRS LC 18-20-31-300-0020-0000	21,252.37	3,438
WEST LAKE PLANTATION LC 18-20-31-300-0050-0000 PAD: 131 ROSE HILL TRL	23,472.26	3,439
NEUKAM DEBORAH C 18-20-31-300-006A-0000 PAD: 575 ANDREWS RD	1,596.57	3,440
SCUDDER WALTER T 18-20-31-300-0070-0000 (HX) PAD: 4001 S SANFORD AVE	888.15	3,441
••••••••GINDERVILLE HEIGHTS	••••••••	
••••••••PB 4 PG 42	••••••••	
HAMLIN JANICE M 18-20-31-501-0000-0310 (HX) PAD: 3800 HICKORY AVE LOT 31 & N 40 FT OF LOT 32	744.68	3,442
WILLIAMS JERRELLE TRUSTEE FBO 18-20-31-501-0000-0450 PAD: 3812 CYPRESS AVE S 5 FT OF LOT 45 & ALL LOT ...	1,166.32	3,443
KELLY RICHARD S & JEANNE 18-20-31-501-0000-0550 (HX) PAD: 3812 PINE AVE LOT 55 & N 1/2 OF LOT 56 & E ...	547.78	3,444
LABIT KENNEY M & CYNTHIA A 18-20-31-501-0000-0580 (HX) PAD: 3816 PINE AVE LOT 58 & E 1/2 OF VAC ALLEY ...	508.08	3,445
••••••••SHARPS SUBDIVISION	••••••••	
••••••••PB 60 PG 26	••••••••	
SHARP DAVID L & JANET P 18-20-31-504-0000-0010 PAD: 1345 PINEWAY	479.15	3,446
SHARP DAVID L & JANET P 18-20-31-504-0000-0020 PAD: 1355 PINEWAY	479.15	3,447
••••••••BAKERS CROSSING PH 1	••••••••	
••••••••PB 60 PGS 27 - 29	••••••••	
••••••••ALL A/5D,5E,5F,5G,5H,5I & PT 5	••••••••	
WEST LAKE PLANTATION LC 18-20-31-505-0000-0040	477.62	3,448
WEST LAKE PLANTATION LC 18-20-31-505-0000-0050	477.62	3,449
WEST LAKE PLANTATION LC 18-20-31-505-0000-0060	477.62	3,450
WEST LAKE PLANTATION LC 18-20-31-505-0000-0080	477.62	3,451
WEST LAKE PLANTATION LC 18-20-31-505-0000-0090	477.62	3,452
WEST LAKE PLANTATION LC 18-20-31-505-0000-0100	477.62	3,453
WEST LAKE PLANTATION LC 18-20-31-505-0000-0110	477.62	3,454
WEST LAKE PLANTATION LC 18-20-31-505-0000-0120	477.62	3,455
WEST LAKE PLANTATION LC 18-20-31-505-0000-0130	477.62	3,456
WEST LAKE PLANTATION LC 18-20-31-505-0000-0140	477.62	3,457
WEST LAKE PLANTATION LC 18-20-31-505-0000-0150	477.62	3,458
WEST LAKE PLANTATION LC 18-20-31-505-0000-0160	477.62	3,459
WEST LAKE PLANTATION LC 18-20-31-505-0000-0490	477.62	3,460
WEST LAKE PLANTATION LC 18-20-31-505-0000-0500	477.62	3,461
WEST LAKE PLANTATION LC 18-20-31-505-0000-0530	477.62	3,462
----------SEC 19 TWP 20 RNG 31----------		
••••••••MECCA HAMMOCK	••••••••	
••••••••PB 1 PG 84	••••••••	
FOSTER EUNICE F & FOSTER CRAIG D & ET AL 19-20-31-501-0000-001J (HX) PAD: 555 OAKWAY E 257.5 FT OF W 800 FT OF ...	1,495.24	3,463
ANDERSEN RANDY N 19-20-31-501-0000-008A PAD: 652 MYRTLE ST E 1/2 OF LOT 8	718.70	3,464
PICKREN JAMES W & BEVERLY A 19-20-31-501-0000-012A PT OF LOT 12 NELY OF ...	94.86	3,465
PICKREN JAMES W & BEVERLEY A 19-20-31-501-0000-0130 (HX) PAD: 1095 OAKWAY N 1/2 OF LOT 13 (LESS ...	143.37	3,466
PICKREN DONALD R & CHERYL 19-20-31-501-0000-013C (HX) PAD: 1125 OAKWAY E 165 FT OF N 264 FT OF N ...	1,157.98	3,467
----------SEC 25 TWP 20 RNG 31----------		
••••••••BLACK HAMMOCK	••••••••	
••••••••PB 1 PGS 31 & 108 &	••••••••	
••••••••PB 2 PGS 70 110 & 111	••••••••	
JAFFAR ALI H 25-20-31-5BA-0000-0910 PAD: CANAL ST LOTS 91 & 92 (LESS E 465 FT ...	274.77	3,468
RESIDENTIAL FUNDING CORP STE 600 25-20-31-5BA-0000-142D PAD: 1160 ELM ST E 142 FT OF LOT 142 (LESS ...	3,471.78	3,469
BIELOOKI EDWARD & KUCHARSKI M 25-20-31-5BA-0000-143A	500.40	3,470
E 142 FT OF LOT 143 (LESS ...		
BARNES SCOTT 25-20-31-5BA-0000-1460 PAD: OKLAHOMA ST	749.90	3,471
ROSE DAVID E & WILLIAMS BARBARA J 25-20-31-5BA-0000-1600 W 1/2 OF LOT 160 (LESS N 120 ...	551.58	3,472
PEREZDECORCHO GERARDO & SALLY A ET AL TC50 25-20-31-5BA-0000-2290 PAD: 1780 KANSAS ST W 1/2 OF LOT 229	564.20	3,473
BLACK HAMMOCK II INC 25-20-31-5BA-0000-229A PAD: OKLAHOMA AVE E 1/2 OF LOT 229	62.42	3,474
MARFEL INV INC & WASHIGTON FINANCIAL CORP 25-20-31-5BA-0000-2340 (HX) PAD: 1500 FLORIDA AVE E 1/2 OF LOT 234 (LESS N 10 ...	1,720.30	3,475
ROWLEY BRIAN K 25-20-31-5BA-0000-2360 PAD: 1270 OKLAHOMA AVE E 694.7 FT OF LOT 236 (LESS ...	2,216.17	3,476
WRIGHT PHILLIP C 25-20-31-5BA-0000-2430 (HX) PAD: 1205 OKLAHOMA ST W 300 FT OF S 150 FT OF N ...	421.36	3,477
FELDER HERBERT L SR & MARJORINE 25-20-31-5BA-0000-249B PAD: FLORIDA AVE E 1/2 OF LOT 249	672.91	3,478
BLACK HAMMOCK II INC 25-20-31-5BA-0000-2560 PAD: ORANGE ST	569.07	3,479
GAIER ROBERTO E & 25-20-31-5BA-0000-2600 (HX) PAD: 2220 ORANGE ST E 1/2 OF LOT 260	1,202.20	3,480
ROSAS PAULINA & VARILLAS JAMIE O & ROSAS LEONCIO JR 25-20-31-5BA-0000-260A PAD: 2195 OKLAHOMA ST W 1/2 OF LOT 260	1,221.79	3,481
GREENWELL EDMUND B 25-20-31-5BA-0000-2690 PAD: ORANGE AVE E 1/2 OF LOT 269	346.98	3,482
GREENWELL EDMUND B 25-20-31-5BA-0000-269A W 1/2 OF LOT 269 ...	346.28	3,483
PRENITZER WILLIAM E 25-20-31-5BA-0000-2710 (HX) PAD: 2085 PACKARD AVE W 1/2 OF LOT 271	1,111.19	3,484
TAYLOR MICHAEL R 25-20-31-5BA-0000-272A (HX) PAD: 2275 PACKARD AVE W 1/2 OF LOT 272	765.57	3,485
U S LEADER DEV CO INC 25-20-31-5BA-0000-2930 LOTS 293 & 294	380.84	3,486
MOORE JOHN E & KATHERINE A 25-20-31-5BA-0000-303A (HX) PAD: 3311 ORANGE ST W 1/2 OF LOT 303	419.41	3,487
JOHNSON DONALD J 25-20-31-5BA-0000-305A (HX) PAD: 3150 STONE ST E 1/2 OF LOT 305	1,634.12	3,488
INDIVERI BRIAN 25-20-31-5BA-0000-306B (HX) PAD: 2325 PACKARD AVE W 1/2 OF LOT 306 ...	477.91	3,489
MCNEILL RALPH 25-20-31-5BA-0000-3090 PAD: 2910 STONE ST W 1/2 OF LOT 309 ...	1,126.78	3,490
LOVE RICHARD H & EDITH G 25-20-31-5BA-0000-3110 PAD: STONE ST	1,123.12	3,491
JIMENEZ JAIME & OLGA 25-20-31-5BA-0000-315A PAD: 2435 INDEPENDENCE AVE W 1/2 OF LOT 315 & W 1/2 OF ...	3,087.74	3,492
PEREZDECORCHO GERARDO S & PEREZDECORCHO SILVESTRE S 25-20-31-5BA-0000-318A PAD: HOWARD AVE W 1/2 OF LOTS 318 TO 321	1,037.41	3,493
TAYLOR ELIZABETH G 25-20-31-5BA-0000-320A PAD: STONE ST E 1/2 OF LOTS 320 & 321 ...	1,135.16	3,494
PROPES JAMES B 25-20-31-5BA-0000-325A (HX) PAD: 1752 STONE ST E 1/2 OF LOT 325	251.89	3,495
JENKS THOMAS G APT 5 25-20-31-5BA-0000-3520 PAD: 2477 HOWARD AVE LOT 352 (LESS W 222.21 FT)	1,479.13	3,496
GASIEWICZ MARION B & GASIEWICZ RICKARD E 25-20-31-5BA-0000-3560 (HX) PAD: 2155 STONE ST	904.48	3,497
DELGADO JULIO E 25-20-31-5BA-0000-361A (HX) PAD: 2601 INDEPENDENCE AVE N 1/2 OF LOT 361	650.92	3,498
SPENCER GLENROY & VIVETTE 25-20-31-5BA-0000-3640 PAD: STONE ST	1,473.39	3,499
HODGE MICHAEL D & ANGELA G 25-20-31-5BA-0000-366A PAD: VAN ARSDALE ST LOT 366 (LESS W 633.33 FT)	419.77	3,500
HODGE MICHAEL D & ANGELA G 25-20-31-5BA-0000-367A (HX) PAD: 2701 PACKARD AVE LOT 367 (LESS W 633.33 FT) & ...	1,645.96	3,501
HANKINS TERRY L 25-20-31-5BA-0000-378A (HX) PAD: 2550 PALM AVE E 1/2 OF LOT 378	1,147.00	3,502
SMITH SAMUEL A & LINDA I 25-20-31-5BA-0000-404A PAD: 2934 ECHOSASSA TRL S 330 FT OF N 973.5 FT OF ...	4,286.45	3,503
SCOTT A C JR 25-20-31-5BA-0000-420A (HX) PAD: 2700 HOWARD AVE LOTS 420 & 421 (LESS E ...	840.49	3,504
SIMPSON KIM S 25-20-31-5BA-0000-432A E 640.63 FT OF LOT 432 ...	19.34	3,505
SIMPSON HARRY J JR 25-20-31-5BA-0000-4330 (HX) PAD: 1321 VAN ARSDALE ST 1 ACRE HX LOCATED IN LOT 433 ...	1,612.15	3,506
SIMPSON HARRY J JR 25-20-31-5BA-0000-433A LOT 433 (LESS 1 ACRE HX) ...	839.14	3,507
MORALES ROGER JR 25-20-31-5BA-0000-4340 (HX) PAD: 1275 VAN ARSDALE ST LOT 434 (LESS W 660 FT) & N ...	891.85	3,508
----------SEC 26 TWP 20 RNG 31----------		
PETERSON DONALD A & HILDEMEYER LORI 26-20-31-300-0040-0000	59.16	3,509
••••••••NELSONS SUBD STEEN	••••••••	
••••••••PB 1 PG 33	••••••••	

NAME - PARCEL NUMBER	TAXES DUE	SEQ. #
PETERSON DONALD A & HILDMEYER LORI 26-20-31-501-0000-0010 (HX) PAD: 3585 CANAL ST LOT 1 (LESS S 36 FT & E 25 ...	795.52	3,510
----------SEC 27 TWP 20 RNG 31----------		
PETERSON DONALD A & HILDEMEYER LORI 27-20-31-300-0010-0000	228.24	3,511
----------SEC 31 TWP 20 RNG 31----------		
•••••••TUSCAWILLA SHORES	••••••••	
•••••••PB 6 PG 93	••••••••	
MC CULLOCH SUSANNAH H & HUTZLER JAMES K JR 31-20-31-503-0000-0020 PAD: 1244 ORANGE AVE LOT 2 (LESS WLY 20 FT) & ...	1,497.26	3,512
GARRY HUGH C & RUTH W 31-20-31-503-0000-0080 PT OF LOTS 8 9 & W 1/2 OF ...	811.34	3,513
•••••••YONGE GRANT PHILLIP R	••••••••	
•••••••PB 1 PGS 35 TO 38	••••••••	
MIKES JAMES R 31-20-31-5BB-0000-001B PAD: 434 LOTS 1 TO 3 IN 17-21-31 ...	382.87	3,514
RODRIGUEZ CARLOS M 31-20-31-5BB-0000-0140 PAD: CRYSTAL BOWL CIR THAT PT OF BEG 50 FT S 83 ...	351.79	3,515
----------SEC 32 TWP 20 RNG 31----------		
•••••••MINERAL SPRINGS PARK 2ND	••••••••	
•••••••ADD	••••••••	
•••••••PB 11 PG 45	••••••••	
KINCH DONALD A & WITT LIBBY 32-20-31-501-0000-0250 (HX) PAD: 2009 SPRING DR	1,355.78	3,516
•••••••MINERAL SPRING PARK	••••••••	
•••••••AMENDED PLAT OF 1ST ADD	••••••••	
•••••••PB 8 PGS 46 & 47	••••••••	
MOORE ELLEN 32-20-31-502-0500-0060 PAD: 1947 SPRING AVE LOTS 6 & 7 BLK 5 AMENDED ...	693.04	3,517
•••••••MINERAL SPRING PARK	••••••••	
•••••••PB 7 PG 60	••••••••	
SCHWIER GEORGE L & KRISTEN A 32-20-31-503-0100-0020 (HX) PAD: 1970 LAKE ST LOT 2 & N 30 FT OF VACD ST ...	641.74	3,518
BROUWER ROBBY J 32-20-31-503-0100-0050 PAD: 1932 LAKE ST LOT 5 & N 30 FT OF VACD ST ...	1,115.40	3,519
RAMSEY MITCHELL 32-20-31-503-0100-0110 (HX) PAD: 1824 LAKE ST LOT 11 & N 30 FT OF VACD ST ...	2,325.12	3,520
•••••••MINERAL SPRINGS PARK 3RD	••••••••	
•••••••SECTION	••••••••	
•••••••ORB 347 PG 55	••••••••	
DASSO RENEE & DASSO MARK 32-20-31-504-0000-0080 (HX) PAD: 2007 SPRING DR	317.37	3,521
WHITE VINCENT L & HELEN S 32-20-31-504-0000-0240 PAD: 1922 BOAT CLUB RD	371.18	3,522
----------SEC 34 TWP 20 RNG 31----------		
•••••••LAKE JESSUP HEIGHTS	••••••••	
•••••••PB 9 PG 87	••••••••	
HIDALGO DIANE L 34-20-31-501-0000-0080 (HX) PAD: 2329 PALM DR	182.55	3,523
----------SEC 36 TWP 20 RNG 31----------		
•••••••DREWS 1ST ADD TO BLACK	••••••••	
•••••••HAMMOCK	••••••••	
•••••••PB 2 PG 72	••••••••	
HARRIS LESLIE B & KATHY KAKCAR 36-20-31-501-0000-004B PT OF LOT 4 DESC AS BEG NW ...	37.98	3,524
HENDERSON DAVID L 36-20-31-501-0000-0090 LOT 9 (LESS RD) B DREWS 1ST ...	522.53	3,525
HENDERSON DAVID L 36-20-31-501-0000-010A W 1/2 OF LOT 10 B DREWS 1ST ...	355.46	3,526
JAMES ERROL & CHARLENE 36-20-31-501-0000-013B (HX) PAD: 2805 HOWARD AVE N 291 FT OF E 150 FT OF LOT ...	285.01	3,527
----------SEC 01 TWP 20 RNG 32----------		
•••••••OSCEOLA BLUFF SOUTH	••••••••	
••••••••5 ACRE DEVELOPMENT 86 PARCELS	••••••••	
•••••••ALSO IN SEC 12	••••••••	
STEWART DALE & LAURA 01-20-32-3AP-001R-0000 SEC 12 TWP 20S RGE 32E BEG ...	420.83	3,528
MERCURIO MARIA J 01-20-32-3AP-001U-0000 SEC 12 TWP 20S RGE 32E BEG ...	757.26	3,529
SPENCER DIANE 01-20-32-3AP-001X-0000 SEC 12 TWP 20S RGE 32E BEG ...	161.79	3,530
CASSELMAN TERRY S 01-20-32-3AP-002A-0000 PAD: 2165 E OSCEOLA RD SEC 01 TWP 20S RGE 32E BEG ...	1,181.55	3,531
DEPINTO MARC K & MARIA S 01-20-32-3AP-002E-0000 (HX) PAD: 1841 MERGANSER WAY SEC 01 TWP 20S RGE 32E FM NE ...	201.03	3,532
CHILES REUBEN E 01-20-32-3AP-002R-0000 PAD: 1880 MERGANSER WAY SEC 01 TWP 20S RGE 32E FROM ...	1,112.98	3,533
DEPINTO CAROLE S 01-20-32-3AP-002Z-0000 PAD: 1585 E OSCEOLA RD SEC 01 TWP 20S RGE 32E FROM ...	322.83	3,534
HAMBRICK JAMES C 01-20-32-3AP-0010-0000 (HX) PAD: 2415 WACCASSA ST SEC 01 TWP 20S RGE 32E FROM ...	393.18	3,535
HEADRICK DANNY J 01-20-32-3AP-0080-0000 PAD: 2870 WACCASSA ST SEC 01 TWP 20S RGE 32E ...	1,573.44	3,536
HEADRICK FEED STORE INC 01-20-32-3AP-0100-0000 PAD: WACCASSA ST SEC 01 TWP 20S RGE 32E BEG ...	776.49	3,537
WORSHAM JULIE 01-20-32-3AP-0110-0000 PAD: 2760 WITHLACOOCHEE PT SEC 01 TWP 20S RGE 32E BEG ...	2,407.05	3,538
LINDSEY PETER L & LINDSEY MARK & LINDSEY DAVID J 01-20-32-3AP-0150-0000 PAD: 2730 WITHLACOOCHEE PT SEC 01 TWP 20S RGE 32E FROM ...	287.58	3,539
BEMISH JULIE M & PRATHER KEITH 01-20-32-3AP-0160-0000 SEC 01 TWP 20S RGE 32E FROM ...	711.49	3,540
COLLINS TOBY 01-20-32-3AP-0190-0000 PAD: 2397 WACCASSA ST SEC 01 TWP 20S RGE 32E BEG ...	654.42	3,541
SANDERS GAIL R & LANDON MATHEW D JTS 01-20-32-3AP-0310-0000 PAD: WACCASSA ST SEC 01 TWP 20S RGE 32E BEG ...	171.67	3,542
SANDERS GAIL R & LANDON MATHEW D	177.46	3,543

NAME - PARCEL NUMBER	TAXES DUE	SEQ. #
01-20-32-3AP-0320-0000 (HX) PAD: 2371 WACCASSA ST SEC 01 TWP 20S RGE 32E BEG ...		
----------SEC 02 TWP 20 RNG 32----------		
•••••••OSCEOLA WOODS	••••••••	
••••••••5 ACRE DEVELOPMENT 44 PARCELS	••••••••	
•••••••ALSO IN 3 & 10 & 11-20-32	••••••••	
RAMOS CARLOS F 02-20-32-3AM-001F-0000 PAD: E OSCEOLA RD SEC 10 TWP 20S RGE 32E FROM ...	473.97	3,544
WARDEN COLT & DEBRA 02-20-32-3AM-001G-0000 (HX) PAD: 696 E OSCEOLA RD SEC 10 TWP 20S RGE 32E FROM ...	345.57	3,545
RAMOS CARLOS F 02-20-32-3AM-001J-0000 PAD: 714 E OSCEOLA RD SEC 10 TWP 20S RGE 32E FROM ...	1,159.70	3,546
RIVERA DANIEL & ANDREA 02-20-32-3AM-001L-0000 PAD: E OSCEOLA RD SEC 10 TWP 20S RGE 32E FROM ...	473.97	3,547
BOHANNON ROGER W SR 02-20-32-3AM-001M-0000 PAD: 806 E OSCEOLA RD SEC 10 TWP 20S RGE 32E FROM ...	845.45	3,548
DURAND JANICE M 02-20-32-3AM-0060-0000 (HX) PAD: 1078 E OSCEOLA RD SEC 02 TWP 20S RGE 32E BEG ...	1,175.64	3,549
HRABOSKY PATRICK C 02-20-32-3AM-0090-0000 (HX) PAD: E OSCEOLA RD SEC 02 TWP 20S RGE 32E BEG ...	409.59	3,550
----------SEC 04 TWP 20 RNG 32----------		
BELL SUZANNE T 04-20-32-300-001A-0000 PAD: 1650 INDIAN CYPRESS TRL	724.70	3,551
BELL SUZANNE T 04-20-32-300-001C-0000 (HX) PAD: 1650 INDIAN CYPRESS TRL	1,858.68	3,552
NELMS JAMES Q 1701 BANDIT WAY 04-20-32-300-002D-0000 (HX) PAD: 1701 BANDIT WAY	248.06	3,553
WELLER JANET K 04-20-32-300-002E-0000 PAD: BANDIT WAY (5 AC)	662.42	3,554
RATLIFF DORIS M & RONNIE J LIFE EST (COVEY VIRGINIA H) 04-20-32-300-002G-0000 (HX) PAD: 1175 RETREAT RD	969.70	3,555
----------SEC 05 TWP 20 RNG 32----------		
OLDHAM MICHAEL & JENNIFER 05-20-32-300-0340-0000 (HX) PAD: 1775 BLUE FISH PL (5 AC)	788.06	3,556
GETCHELL PHILLIP A & TAMARA J 05-20-32-300-0390-0000 (HX) PAD: 1680 BANDIT WAY (5 AC)	683.00	3,557
QUATES RICHARD 05-20-32-300-0480-0000 (HX) PAD: 1905 BLUE FISH PL	156.43	3,558
BROGDON FRITZ & ESTELLE 05-20-32-300-053A-0000 (HX) PAD: 1500 BLUEFISH PL	49.69	3,559
TOMPKINS WILLIS E & TERRIE JOANN 05-20-32-300-0580-0000	529.80	3,560
PETTERSON DORRIS J 05-20-32-300-0610-0000 PAD: 1750 BLUE FISH PL (5 AC)	1,065.32	3,561
STAATS DANNY L 05-20-32-300-0620-0000 (HX) PAD: 1450 BLUE FISH PL	850.21	3,562
BROGDON JANICE D 05-20-32-300-0630-0000 (HX) PAD: 1900 BLUE FISH PL (5 AC)	434.37	3,563
•••••••MULLET LAKE RETREAT	••••••••	
••••••••5 ACRE DEVELOPMENT	••••••••	
••••••••32 PARCELS	••••••••	
SMITH EMMA & WILLIE 05-20-32-301-001Q-0000 PAD: 1941 MULLET LAKE PARK RD SEC 05 TWP 20S RGE 32E S 1/2 ...	1,158.76	3,564
YOUNG LORENZO W 05-20-32-301-001R-0000 SEC 05 TWP 20S RGE 32E S 1/2 ...	705.23	3,565
THORBOURNE ROY S 05-20-32-301-001S-0000 SEC 05 TWP 20S RGE 32E N 1/2 ...	743.52	3,566
•••••••MULLET LAKE RETREAT UNIT 2	••••••••	
••••••••5 ACRE DEVELOPMENT	••••••••	
••••••••32 PARCELS	••••••••	
SELDINE WILLIAM & BLANCHE TRS ET AL 05-20-32-302-001N-0000 PAD: RETREAT RD SEC 05 TWP 20S RGE 32E W 1/2 ...	517.98	3,567
TILLIS STEVE A & EDGE TERRI L 05-20-32-302-0070-0000 (HX) PAD: 2050 RETREAT RD SEC 05 TWP 20S RGE 32E E 1/2 ...	141.60	3,568
CONSER LARRY K & SUZANNE M 05-20-32-302-0100-0000 (HX) PAD: 1705 RETREAT RD SEC 05 TWP 20S RGE 32E W 1/2 ...	1,176.08	3,569
SELPH JACK 05-20-32-302-0120-0000 (HX) PAD: 1275 RETREAT RD SEC 05 TWP 20S RGE 32E W 1/2 ...	618.49	3,570
MEADORS MICHAEL 05-20-32-302-0220-0000 (HX) PAD: 1600 RETREAT RD SEC 05 TWP 20S RGE 32E E 1/2 ...	287.59	3,571
----------SEC 06 TWP 20 RNG 32----------		
RUSSELL JEFFERY T & DEBORAH A 06-20-32-300-001C-0000 (HX) PAD: 2001 RUSSELL COVE RD	1,319.62	3,572
FRIDDLE ALVIS L 06-20-32-300-001Y-0000 (HX) PAD: 2655 PERCH RD	495.22	3,573
NASSIM RAMI I & NASSIM RANIA 06-20-32-300-0060-0000 PAD: 3005 OSCEOLA RD	2,194.74	3,574
PERRY THEARTIS SR & JACQUELYN 06-20-32-300-0100-0000 PAD: PERCH RD	334.54	3,575
SCHROEDER WILLIAM C & LYNDA R 06-20-32-300-0130-0000 (HX) PAD: 1900 RUSSELL CV (5.10 AC)	2,368.37	3,576
LOWERY WILLIAM D 06-20-32-300-015B-0000 (HX) PAD: 1940 RUSSELL COVE RD	4,896.56	3,577
SCHROEDER LYNDA P 06-20-32-300-0170-0000	491.15	3,578
VOSILLA JOHN & GUSTAFSON BRAD CO-TRS 06-20-32-300-01A1-0000 PAD: 1910 MULLET LAKE PARK RD	1,353.34	3,579
NOBLES HAROLD S JR 06-20-32-300-01A2-0000 PAD: PERCH RD	677.61	3,580
DAY CALVIN F 06-20-32-300-01A3-0000 PAD: BASS BLVD	1,209.18	3,581
LEONARD HENRY C & GLORIETTA A 06-20-32-300-01A6-0000 (HX) PAD: 2380 BASS BLVD	319.00	3,582
•••••••DEER TRACTS	••••••••	

NAME - PARCEL NUMBER	TAXES DUE	SEQ. #
••••••••5 ACRE DEVELOPMENT	••••••••	
••••••••12 PARCELS	••••••••	
ROQUEMORE DAVID III & LAURA 06-20-32-301-0040-0000 PAD: 1727 KIMMIE KAY DR SEC 06 TWP 20S RGE 32E N 1/2 ...	692.76	3,583
PIPER FRED W & JOAN A & LEE ANNA J 06-20-32-301-004E-0000 (HX) PAD: 1707 KIMMIE KAY DR SEC 06 TWP 20S RGE 32E W 1/2 ...	407.37	3,584
KATZMAN KRISTIN 06-20-32-301-004K-0000 PAD: 1739 KIMMIE KAY DR SEC 06 TWP 20S RGE 32E S 1/2 ...	1,339.39	3,585
----------SEC 07 TWP 20 RNG 32----------		
•••••••ST JOHNS RANCH ESTATES	••••••••	
•••••••UNRECD PLAT	••••••••	
REEVES CHARLES D & ESTELLE J 07-20-32-5UO-0001-0070 (HX) PAD: 2000 E 46 SR SEC 07 TWP 20S RGE 32E LOTS ...	1,359.23	3,586
DUNCAN OSCAR & BERNICE K 07-20-32-5UO-0002-0010 (HX) PAD: 2005 W OSCEOLA RD SEC 07 TWP 20S RGE 32E LOT 1 ...	1,278.26	3,587
KUPAI INC 07-20-32-5UO-0002-0060 PAD: 1205 MULLET LAKE PARK RD SEC 07 TWP 20S RGE 32E LOT 6 ...	2,758.18	3,588
FLANAGAN ALTAGRACIA & FLANAGAN JOHN 07-20-32-5UO-0002-007A PAD: 2400 SR 46 W SEC 07 TWP 20S RGE 32E ...	1,772.87	3,589
PRESSLEY KERRY 07-20-32-5UO-0002-05A0 (HX) PAD: 1221 MULLET LAKE PARK RD SEC 07 TWP 20S RGE 32E LOT ...	148.10	3,590
SMITH BETTY I TRUSTEE FBO 07-20-32-5UO-0003-0010 PAD: 1266 MULLET LAKE PARK RD LOT 1 TRACT 3 (LESS BEG MOST ...	845.69	3,591
BURNETT ANNETTE E LIFE EST (NEWBERG JESSICA L ET AL) 07-20-32-5UO-0003-0020 PAD: MULLET LAKE PARK RD SEC 07 TWP 20S RGE 32E WLY ...	267.71	3,592
----------SEC 08 TWP 20 RNG 32----------		
RAZOR DANNY F & SHERRY A 08-20-32-300-004A-0000 PAD: 1810 W OSCEOLA RD	1,103.62	3,593
GOLDEN NED D & TINA M 08-20-32-300-008A-0000 (HX) PAD: 1300 OSCEOLA RD (1.02 AC)	1,721.58	3,594
ROTUNDO MARTHA J TRUSTEE FBO 08-20-32-300-0090-0000 PAD: 46 SR	1,138.98	3,595
FLOWERS LEON H & FLOWERS TAMMY J 08-20-32-300-009F-0000 (HX) PAD: 1542 DEER RUN	1,560.91	3,596
DEAN DARRELL & TERRY & BURCH JOHN 08-20-32-300-009J-0000 (HX) PAD: 901 MOCKINGBIRD LN (30.29 AC)	271.58	3,597
DEAN DARRELL & TERRY & BURCH JOHN 08-20-32-300-009K-0000 PAD: MOCKINGBIRD LN (30.59 AC)	54.20	3,598
•••••••HOLIDAY RANCHES	••••••••	
••••••••5 ACRE DEVELOPMENT	••••••••	
••••••••11 PARCELS	••••••••	
RAZOR CHERRY A & SANCHEZ BARNEY A 08-20-32-301-001D-0000 (HX) PAD: 1295 IRON HORSE BEND (& 1 SEC 08 TWP 20S RGE 32E BEG ...	562.25	3,599
SMITH TRACY M 08-20-32-301-001G-0000 (HX) PAD: 1360 IRON HORSE BEND SEC 08 TWP 20S RGE 32E N 1/2 ...	685.69	3,600
----------SEC 09 TWP 20 RNG 32----------		
SMITH JAMES P 09-20-32-300-002A-0000 PAD: POUR WHEEL LN	229.01	3,601
WILLIAMS LAVERNE & LORI 09-20-32-300-0040-0000 (HX) PAD: 1188 OSCEOLA RD	363.00	3,602
LEE CHRISTOPHER J PER REP FOR EST OF DOROTHY J LEE 09-20-32-300-009A-0000 (HX) PAD: 1100 W OSCEOLA RD	357.84	3,603
CARUTHERS ROBBY G & DEBORAH S 09-20-32-300-012A-0000 PAD: W OSCEOLA RD	279.13	3,604
EVANS JAMES C & MARY A 09-20-32-300-012B-0000 (HX) PAD: 969 LITTLE FAWN LN	182.55	3,605
ALSUP CHARLES D & HARRIS JOSEPH E 09-20-32-300-012D-0000 (HX) PAD: 650 W OSCEOLA RD	2,035.72	3,606
PECK HAROLD R & A JULIA LOT 35 09-20-32-300-012J-0000 PAD: 1000 END OF THE TRL	707.74	3,607
ALSUP CHARLES D & LINDA H & HARRIS JOSEPH E 09-20-32-300-0130-0000 PAD: 650 W OSCEOLA RD	139.28	3,608
•••••••OSCEOLA ACRES	••••••••	
••••••••5 ACRE DEVELOPMENT	••••••••	
••••••••77 PARCELS	••••••••	
HARDISON KELLY L 09-20-32-301-001E-0000 PAD: 701 SHAWNEE TRL SEC 09 TWP 20S RGE 32E BEG ...	1,385.26	3,609
NELSON BASIL L & WILLIAMS THRESA L 09-20-32-301-001Q-0000 PAD: 1301 ARAPAHO TRL SEC 09 TWP 20S RGE 32E BEG ...	1,500.63	3,610
FRENCH STEWART A 09-20-32-301-001U-0000 (HX) PAD: 1391 ARAPAHO TRL SEC 09 TWP 20S RGE 32E BEG ...	656.58	3,611
PATRICK JENNIFER L 09-20-32-301-001V-0000 (HX) PAD: 1341 ARAPAHO TRL SEC 09 TWP 20S RGE 32E BEG ...	561.61	3,612
PALMER MICHAEL D & PATRICIA & PALMER WAYNE S & ELLA MAE 09-20-32-301-001Y-0000 (HX) PAD: 700 SHAWNEE TRL SEC 09 TWP 20S RGE 32E ...	1,030.44	3,613
PARLEY NATHAN 09-20-32-301-0220-0000 (HX) PAD: 300 RACCOON TRL SEC 09 TWP 20S RGE 32E BEG ...	304.21	3,614
PLATMAN MARK A & DAWN 09-20-32-301-0230-0000 PAD: 301 RACCOON TRL SEC 09 TWP 20S RGE 32E BEG ...	1,165.35	3,615
TAYLOR JOHN & AUDREY 09-20-32-301-0320-0000 PAD: 1235 ARAPAHO TRL SEC 09 TWP 20S RGE 32E BEG ...	473.97	3,616
AMBLER TIMOTHY & DEBORAH 09-20-32-301-0350-0000 (HX) PAD: 1501 INDIAN CYPRESS TRL SEC 09 TWP 20S RGE 32E BEG ...	286.23	3,617
DEMSKI THOMAS E	591.94	3,618

NAME - PARCEL NUMBER	TAXES DUE	SEQ. #
09-20-32-301-0360-0000 (HX)		
PAD: 500 SHAWNEE TRL		
SEC 09 TWP 20S RGE 32E BEG ...		
KUIPER LAURA L	489.02	3,619
09-20-32-301-0380-0000		
PAD: INDIAN CYPRESS TRL		
SEC 09 TWP 20S RGE 32E BEG ...		
WILLIAMSON JAMES C &	573.81	3,620
GARRETT CATHY L		
09-20-32-301-0440-0000 (HX)		
PAD: 1281 BURNT TREE RD		
SEC 09 TWP 20S RGE 32E LEG ...		
CARR ANTHONY M	877.74	3,621
09-20-32-301-0560-0000		
PAD: 1100 ARAPAHO TRL		
SEC 09 TWP 20S RGE 32E BEG ...		
HUDDLESTON KENNETH W &	673.06	3,622
HUDDLESTON AUDREY		
09-20-32-301-0570-0000 (HX)		
PAD: 1160 ARAPAHO TRL		
SEC 09 TWP 20S RGE 32E BEG ...		
RODRIGUEZ MACARIO JR	1,467.06	3,623
09-20-32-301-0580-0000		
PAD: 805 SCOOTER PT		
SEC 09 TWP 20S RGE 32E BEG ...		
ALLEN WANDA D &	1,363.23	3,624
HILL TIMOTHY L		
09-20-32-301-0610-0000 (HX)		
PAD: 710 SCOOTER PT		
SEC 09 TWP 20S RGE 32E BEG ...		
PALMER MICHAEL D & PATRICIA I	942.53	3,625
09-20-32-301-0740-0000 (HX)		
PAD: 780 SHAWNEE TRL		
SEC 09 TWP 20S RGE 32E ...		
----------SEC 10 TWP 20 RNG 32----------		
•••••••LAKE HARNEY ESTATES	••••••••	
••••••••5 ACRE DEVELOPMENT 256 PARCELS	••••••••	
•••••••ALSO IN 10 & 11 & 14-20-32	••••••••	
COX ARTHUR C &/OR JOYCE S	806.64	3,626
10-20-32-3AE-0010-0000		
PAD: SETTLERS LOOP		
SEC 11 TWP 20S RGE 32E BEG ...		
WARTA ROBERT E & LORI G	567.25	3,627
10-20-32-3AE-001A-0000		
PAD: 1137 SETTLERS LOOP		
SEC 11 TWP 20S RGE 32E BEG ...		
TA TRUNG VAN	1,865.87	3,628
10-20-32-3AE-001B-0000		
PAD: 1067 SETTLERS LOOP		
SEC 11 TWP 20S RGE 32E BEG ...		
SPANGLER MICHAEL F	784.21	3,629
10-20-32-3AE-001D-0000		
SEC 11 TWP 20S RGE 32E BEG ...		
BROWN ROBERT D	402.06	3,630
10-20-32-3AE-001E-0000 (HX)		
PAD: 1018 SETTLERS LOOP		
SEC 11 TWP 20S RGE 32E BEG ...		
JAQUES NICKY D & LISA L	473.97	3,631
10-20-32-3AE-002B-0000		
PAD: HOLDER LN		
SEC 11 TWP 20S RGE 32E BEG ...		
STEELE RICK A	735.34	3,632
10-20-32-3AE-002D-0000 (HX)		
PAD: 1229 E OSCEOLA RD		
SEC 11 TWP 20S RGE 32E BEG ...		
KNIGHT MARVIN F JR & MELISSA H	632.71	3,633
10-20-32-3AE-002G-0000		
PAD: 1075 E OSCEOLA RD		
SEC 11 TWP 20S RGE 32E BEG ...		
HOFMANN RICHARD & MITSUKU T	428.12	3,634
10-20-32-3AE-004C-0000 (HX)		
PAD: 1466 BRIGHAM LOOP		
SEC 14 TWP 20S RGE 32E BEG ...		
ALFIERI STEVE & KENDRA	1,802.20	3,635
10-20-32-3AE-004J-0000		
PAD: WINONA DR		
SEC 14 TWP 20S RGE 32E BEG ...		
HEALD RICHARD P &	654.14	3,636
PELLEGRINO ANNA		
10-20-32-3AE-004P-0000		
PAD: 1430 BRIGHAM LOOP		
SEC 14 TWP 20S RGE 32E BEG ...		
WEST EUGENE I & BEVERLY J	723.94	3,637
10-20-32-3AE-005B-0000 (HX)		
PAD: 1223 SUTTON TRL		
SEC 11 TWP 20 S RGE 32 E BEG ...		
IRWIN RONALD L TRUSTEE	2,113.94	3,638
10-20-32-3AE-005F-0000		
PAD: WINONA DR		
SEC 11 TWP 20S RGE 32E BEG ...		
LEE CHRISTOPHER J & RUTH E	1,116.50	3,639
10-20-32-3AE-005G-0000 (HX)		
PAD: SUTTON TRL		
SEC 11 TWP 20S RGE 32E FM NW ...		
TAYLOR DAVID R & CYNTHIA L	1,669.48	3,640
10-20-32-3AE-005N-0000		
PAD: 1057 WINONA DR		
SEC 11 TWP 20S RGE 32E BEG ...		
SIMPSON DAVID K & LORI E L	187.37	3,641
10-20-32-3AE-005P-0000 (HX)		
PAD: 1233 SETTLERS LOOP		
SEC 11 TWP 20S RGE 32E BEG ...		
LAWRENCE JAMES E & JANICE C	572.58	3,642
10-20-32-3AE-005S-0000 (HX)		
PAD: 1280 SETTLERS LOOP		
SEC 11 TWP 20S RGE 32E BEG ...		
MICHAUD YVONNE	616.51	3,643
10-20-32-3AE-005T-0000 (HX)		
PAD: 1179 SETTLERS LOOP		
SEC 11 TWP 20S RGE 32E BEG ...		
WILKINSON RUSSELL S	581.83	3,644
10-20-32-3AE-006C-0000		
PAD: 1299 SUTTON TRL		
SEC 11 TWP 20S RGE 32E BEG ...		
AXLINE MISTY M &	783.53	3,645
CREWS J C & BLANCHE		
10-20-32-3AE-006K-0000 (HX)		
PAD: 1237 W GARON COVE		
SEC 11 TWP 20S RGE 32E BEG ...		
WATTS JAMES & JULIETTE	654.42	3,646
10-20-32-3AE-006N-0000		
PAD: BRIGHAM LOOP		
SEC 14 TWP 20S RGE 32E BEG ...		
SKILES MAJUANA K	473.97	3,647
10-20-32-3AE-008A-0000		
PAD: SETTLERS LOOP		
SEC 11 TWP 20S RGE 32E BEG ...		
PALMER C ANDREW &	474.67	3,648
COUSINS-PALMER CINDY M		
10-20-32-3AE-014A-0000		
PAD: SETTLERS LOOP		
SEC 11 TWP 20S RGE 32E BEG ...		
IRWIN KEVIN	473.97	3,649
10-20-32-3AE-019A-0000		
PAD: E OSCEOLA RD		
SEC 11 TWP 20S RGE 32E BEG ...		
AUCAQUIZHPI JESUS H & FREDY	473.97	3,650
10-20-32-3AE-0220-0000		
PAD: E OSCEOLA RD		
SEC 10 TWP 20S RGE 32E BEG ...		
FERGUSON ROBERT L	424.61	3,651
10-20-32-3AE-0230-0000 (HX)		
PAD: 1211 BEE LN		
SEC 10 TWP 20S RGE 32E BEG ...		
IRVIN ARVIS N &	655.12	3,652
IRVIN KAY H		
10-20-32-3AE-0280-0000		
PAD: 541 E OSCEOLA RD		
SEC 10 TWP 20S RGE 32E BEG ...		
FULGHUM JAMES & JESSE R	508.51	3,653
FULGHUM & SALLY M FULGHUM		
10-20-32-3AE-0300-0000 (HX)		
PAD: 603 E OSCEOLA RD		
SEC 10 TWP 20S RGE 32E BEG ...		
CLARK DAVID W	191.81	3,654
10-20-32-3AE-0420-0000 (HX)		
PAD: 1281 BEE LN		

NAME - PARCEL NUMBER	TAXES DUE	SEQ. #
SEC 10 TWP 20S RGE 32E BEG ...		
BROOKE ROBIN L	303.72	3,655
10-20-32-3AE-0470-0000 (HX)		
PAD: 915 SETTLERS LOOP		
SEC 10 TWP 20S RGE 32E BEG ...		
BUHROW CURTIS S & ELAINE A	566.11	3,656
10-20-32-3AE-049A-0000 (HX)		
PAD: 225 E OSCEOLA RD		
SEC 10 TWP 20S RGE 32E BEG ...		
ARSENAULT JERROLD E	700.68	3,657
10-20-32-3AE-0570-0000		
PAD: 1120 BEE LN		
SEC 10 TWP 20S RGE 32E BEG ...		
COHEN DONNA L	562.85	3,658
10-20-32-3AE-0620-0000 (HX)		
PAD: 1012 BEE LN		
SEC 10 TWP 20S RGE 32E BEG ...		
HARRELSON STEPHEN C &	619.08	3,659
HARRELSON ROCKY		
10-20-32-3AE-0720-0000		
PAD: 385 E OSCEOLA RD		
SEC 10 TWP 20S RGE 32E BEG ...		
PETTITT KELLY M	381.61	3,660
10-20-32-3AE-0820-0000		
PAD: FLINT TRL		
SEC 10 TWP 20S RGE 32E BEG ...		
FROST CHRISTINE M °C/O	380.81	3,661
C/O ARCHWAY CAPITAL GROUP LLC		
10-20-32-3AE-0840-0000		
PAD: 907 STAFFORD TRL		
SEC 10 TWP 20S RGE 32E BEG ...		
ROBINSON MICHAEL &	970.72	3,662
GRAVELY ROBERT T HEIRS		
10-20-32-3AE-0860-0000		
PAD: 908 STAFFORD TRL		
SEC 10 TWP 20S RGE 32E BEG ...		
OLIVER HARRY F	494.89	3,663
10-20-32-3AE-0870-0000 (HX)		
PAD: 946 W SETTLERS LOOP		
SEC 10 TWP 20S RGE 32E BEG ...		
NASTY CLAYTON S &	965.93	3,664
NASTY TAMARA M		
10-20-32-3AE-0880-0000 (HX)		
PAD: 1322 FLINT TRL		
SEC 10 TWP 20S RGE 32E FROM ...		
DE ROUCHIE JAMES E & MICHELLE	1,036.51	3,665
10-20-32-3AE-0950-0000		
PAD: 932 STAFFORD TRL		
SEC 10 TWP 20S RGE 32E BEG ...		
DE ROUCHIE JAMES E & MICHELLE	130.39	3,666
10-20-32-3AE-0960-0000 (HX)		
PAD: 948 STAFFORD TRL		
SEC 10 TWP 20S RGE 32E BEG ...		
BASS KEITH A & LISA A	733.85	3,667
10-20-32-3AE-0970-0000 (HX)		
PAD: 933 STAFFORD TRL		
SEC 10 TWP 20S RGE 32E BEG ...		
BASS KEITH A	672.12	3,668
10-20-32-3AE-1050-0000		
PAD: 955 STAFFORD PT		
SEC 10 TWP 20S RGE 32E BEG ...		
RAFUESE WALTER L III	198.76	3,669
10-20-32-3AE-1090-0000 (HX)		
PAD: 1405 LAKEVIEW RANCH PT		
SEC 11 TWP 20S RGE 32E BEG ...		
----------SEC 12 TWP 20 RNG 32----------		
COX ARTHUR C &/OR JOYCE S	387.75	3,670
12-20-32-300-0020-0000		
----------SEC 14 TWP 20 RNG 32----------		
•••••••LAKE HARNEY ACRETTES	••••••••	
•••••••PB 11 PG 34	••••••••	
BRACKINS NORMAN D &	910.39	3,671
DEASE SYLVIA		
14-20-32-501-0A00-0120		
PAD: 555 HARNEY HEIGHTS RD		
FRY JULIA R	72.92	3,672
14-20-32-501-0A00-0140		
PAD: HARNEY HEIGHTS RD		
FRY JULIA R	165.42	3,673
14-20-32-501-0A00-0150 (HX)		
PAD: 1265 TEAL RD		
LOT 15 (LESS W 310 FT) BLK A		
DE WITT CLEO L JR & KATHLEEN M	479.57	3,674
14-20-32-501-0B00-001B		
PAD: LAKE HARNEY RD		
W 30 FT OF E 1/2 OF LOTS 1 & ...		
ESPEJO JOSE D	722.11	3,675
14-20-32-501-0B00-0100		
PAD: 528 HARNEY HEIGHTS RD		
JACKSON OTIS W	254.18	3,676
14-20-32-501-0C00-0110 (HX)		
PAD: 1015 MEADE RD		
MILES STEVEN K	274.29	3,677
14-20-32-501-0C00-0140 (HX)		
PAD: 983 MEADE RD		
HELMS KEITH & VONDA	432.84	3,678
14-20-32-501-0C00-0170 (HX)		
PAD: 951 MEADE RD		
LOTS 17 & 18 BLK C		
COLLINS JAYE D	1,224.21	3,679
14-20-32-501-0D00-0040 (HX)		
PAD: 641 HARNEY HEIGHTS RD		
WHITEHEAD PEGGY G	52.60	3,680
14-20-32-501-0D00-0060		
PAD: HARNEY HEIGHTS RD		
LOT 6 (LESS S 150 FT OF W ...		
BRIDGES EDWARD J & JANE	50.39	3,681
14-20-32-501-0D00-007A (HX)		
PAD: 709 HARNEY HEIGHTS RD		
E 1/2 & S 20 FT OF W 1/2 OF ...		
CARAWAY DORIS M	165.42	3,682
14-20-32-501-0D00-0090 (HX)		
PAD: 721 HARNEY HEIGHTS RD		
LOT 9 (LESS BEG 145.97 FT S ...		
SMITH DANNY L & JILL D	302.62	3,683
14-20-32-501-0E00-0020 (HX)		
PAD: 770 HARNEY HEIGHTS RD		
LOTS 2 & 3 BLK E		
OAKLEY KENNETH D	922.48	3,684
14-20-32-501-0E00-0040 (HX)		
PAD: 998 MEADE RD		
JACKSON DAVID E	73.13	3,685
14-20-32-501-0E00-0100		
PAD: MEADE RD		
N 1/2 OF LOT 10 BLK E		
BOTSKO EDWARD II & DANEEN	400.28	3,686
14-20-32-501-0E00-010A (HX)		
PAD: 950 MEADE RD		
S 1/2 OF LOT 10 BLK E		
•••••••LAKE HARNEY RANCH ESTATES	••••••••	
•••••••LAKE SEC UNRECORDED PLAT	••••••••	
MOELLER R KENT TRUSTEE	814.44	3,687
FBO		
14-20-32-5UP-0000-0220		
PAD: LAKE HARNEY RD		
LOTS 22 & 27 & 33 THRU 40 & ...		
ROXBY E H & JUDITH A	75.93	3,688
C/O VAUGHN MARTIN		
14-20-32-5UP-0000-0280		
PAD: LAKE HARNEY RD		
----------SEC 15 TWP 20 RNG 32----------		
WALKER ROBERT L	667.80	3,689
15-20-32-300-0010-0000		
KUNKLE CHRISTINE A	482.38	3,690
15-20-32-300-0120-0000		
PAD: 240 LAKE GENEVA RD		
KUNKLE CHRISTINE A	1,574.73	3,691
15-20-32-300-012A-0000 (HX)		
PAD: 250 LAKE GENEVA RD		
EVANS MAGGIE LIFE EST	25.88	3,692
(PENDARVIS MARGARET E)		
15-20-32-300-018A-0000		
PAD: LAKE GENEVA RD		
GEIGER HAROLD L	949.54	3,693
15-20-32-300-0290-0000		
PAD: 470 LAKE GENEVA RD		
•••••••HARTS GROVE	••••••••	

NAME - PARCEL NUMBER	TAXES DUE	SEQ. #
••••••••5 ACRE DEVELOPMENT	••••••••	
••••••••7 PARCELS	••••••••	
CHACE WILLIAM E &	6,192.53	3,694
SHULL MICHELLE M		
15-20-32-301-003E-0000 (HX)		
PAD: 1351 N HART RD		
SEC 15 TWP 20S RGE 32E E ...		
•••••••GENEVA TRACT	••••••••	
•••••••PB 2 PG 66	••••••••	
SCOTT DAVID R	571.34	3,695
15-20-32-5BC-0000-0220		
LOT 22 (LESS N 333 FT)		
YOUNG GERALD B	2,069.98	3,696
15-20-32-5BC-0000-0330		
THAT PT OF LOT 33 LYING NWLY ...		
ALDER FRITZ C &	75.87	3,697
YOUNG BRAD		
15-20-32-5BC-0000-033D		
PAD: N HART RD		
THAT PT OF LOT 33 LYING ELY ...		
YOUNG GERALD B	1,349.97	3,698
15-20-32-5BC-0000-034B		
PAD: 250 S HART RD		
LOT 34 W OF ST RD 13 GENEVA ...		
HEWITT THOMAS T	76.78	3,699
15-20-32-5BC-0000-0400		
HEWITT THOMAS T	1,718.08	3,700
15-20-32-5BC-0000-0410 (HX)		
PAD: 905 LIBERTY LN		
LOT 41 N OF RD GENEVA TRACT ...		
----------SEC 16 TWP 20 RNG 32----------		
BERUBE SANDY L & LEN R	1,694.55	3,701
16-20-32-300-002A-0000		
PAD: 795 OLD GENEVA RD		
ELAM RODGER G	658.86	3,702
16-20-32-300-011A-0000 (HX)		
PAD: 655 OSCEOLA RD		
(13.57 AC)		
CARUTHERS ROBBY & DEBORAH S &	1,708.41	3,703
CARUTHERS BOBBY G & JACQUELINE		
16-20-32-300-016B-0000 (HX)		
PAD: 1121 CARUTHERS WOOD RD		
CARUTHERS BOBBY & JACQUELINE &	1,175.66	3,704
CARUTHERS DENISE ET AL		
16-20-32-300-016C-0000		
CARUTHERS BOBBY G & JACQUELINE	1,192.56	3,705
C & CARUTHERS DENISE L		
16-20-32-300-016D-0000		
VOSS KELLY M & TINA	803.52	3,706
16-20-32-300-017A-0000		
PAD: 950 PIONEER WAY		
PACACHA DAVID S & CHRISTINE	1,408.94	3,707
16-20-32-300-020F-0000		
PAD: 790 RIDGE RD		
GEORGE THOMAS J	309.53	3,708
16-20-32-300-0210-0000 (HX)		
PAD: 750 RIDGE RD		
VIGIL JIMMY V &	174.49	3,709
BOSSINGHAM JERI D		
16-20-32-300-029C-0000		
•••••••GENEVA HEIGHTS	••••••••	
•••••••PB 3 PG 75	••••••••	
CARROLL THOMAS C & SUE W	676.95	3,710
16-20-32-502-0000-0150 (HX)		
PAD: 275 GENEVA HEIGHTS RD		
LOT 15 (LESS E 90 FT OF N ...		
CARROLL THOMAS C & SUE W	177.15	3,711
16-20-32-502-0000-015A		
E 90 FT OF N 166.66 FT OF ...		
•••••••CASTLETON ROW	••••••••	
•••••••PB 38 PG 24	••••••••	
LOVEL ROBERT J	322.49	3,712
16-20-32-503-0000-0020		
PAD: OLD GENEVA RD		
----------SEC 17 TWP 20 RNG 32----------		
HENDERSON KENNETH & DEBBIE	1,032.77	3,713
17-20-32-300-001C-0000		
JOHNSON RALPH D & JANICE L	1,630.90	3,714
17-20-32-300-011A-0000		
PAD: 2051 SQUIRREL RUN		
OWENS GLENN P & PAMYLA S	182.55	3,715
17-20-32-300-0130-0000 (HX)		
PAD: 105 COCHRAN RD		
CONSIDDER SUSAN C &	1,176.15	3,716
SCHMIDT CARL E & HAZEL J		
17-20-32-300-015B-0000 (HX)		
PAD: 1210 COCHRAN RD		
----------SEC 19 TWP 20 RNG 32----------		
HUMPHREYS LARRY G & GLINDA J	1,358.29	3,717
19-20-32-300-0100-0000		
HUMPHREYS LARRY G & GLINDA	176.26	3,718
19-20-32-300-010A-0000		
HUMPHREYS LARRY G & GLINDA J	483.85	3,719
19-20-32-300-010C-0000		
HENDERSON CAROL C	327.33	3,720
19-20-32-300-012D-0000 (HX)		
PAD: 2385 WILDWOOD TRL		
(10 AC)		
----------SEC 20 TWP 20 RNG 32----------		
JUDD MARY G	784.07	3,721
20-20-32-300-005D-0000		
PAD: 139 COCHRAN RD		
SORTOR DEBRA L	1,736.88	3,722
20-20-32-300-005K-0000		
PAD: 210 COCHRAN RD		
LOCKLIN CHARLES R	3,298.41	3,723
20-20-32-300-005N-0000		
PAD: 240 S COCHRAN RD		
SINTZENICH PAULA	1,429.82	3,724
20-20-32-300-0210-0000 (HX)		
PAD: 1256 SARATOGA LN		
•••••••COPELAND HILLS	••••••••	
•••••••5 ACRE DEVELOPMENT	••••••••	
•••••••9 PARCELS	••••••••	
SMITH EMMA & WILLIE	864.19	3,725
20-20-32-301-001A-0000		
SEC 20 TWP 20S RGE 32E BEG ...		
SWANEY LURA M &	1,233.63	3,726
MORGAN THOMAS L		
20-20-32-301-001E-0000		
PAD: 1431 COCHRAN RD		
SEC 20 TWP 20S RGE 32E BEG ...		
HUGH FORRESTOR & ELETHIA G	1,395.30	3,727
20-20-32-301-001G-0000		
PAD: 1341 BI WOOD TRL		
SEC 20 TWP 20S RGE 32E BEG ...		
HARRISON DONALD R & LISA R &	919.32	3,728
FRANKLIN EDDIE D & TERESA J		
20-20-32-301-001H-0000 (HX)		
PAD: 1331 BI-WOOD DR		
SEC 20 TWP 20S RGE 32E BEG ...		
•••••••SEMINOLE WOODS	••••••••	
•••••••5 ACRE DEVELOPMENT 262 PARCELS	••••••••	
•••••••ALSO IN 21 28 29 32 & 33	••••••••	
MOWATT FREDRICA A	1,558.30	3,729
67 STEWART RD		
20-20-32-3AF-0570-0000		
PAD: TALLAPOOSA DR		
SEC 20 TWP 20S RGE 32E BEG ...		
KODUMAL FLORENTINA G	2,075.85	3,730
20-20-32-3AF-0970-0000		
PAD: VALLEY STREAM DR		
SEC 29 TWP 20S RGE 32E BEG ...		
KODUMAL FLORENTINA G	2,452.77	3,731
20-20-32-3AF-1200-0000		
PAD: VALLEY STREAM DR		
SEC 29 TWP 20S RGE 32E BEG S ...		
LEE PAK KIN & LORRAINE W	2,452.77	3,732
20-20-32-3AF-1260-0000		
PAD: VALLEY STREAM DR		
SEC 29 TWP 20S RGE 32E FROM ...		
GARFIELD KEITH A & LINDA R	2,049.00	3,733
20-20-32-3AF-1740-0000		
PAD: 1636 ONONDAGO DR		
SEC 29 TWP 20S RGE 32E BEG ...		
YOUNG DON H & MELISSA L	4,272.56	3,734
20-20-32-3AF-1860-0000 (HX)		

NAME - PARCEL NUMBER	TAXES DUE	SEQ. #
PAD: 1708 ONONDAGO DR		
SEC 32 TWP 20S RGE 32E BEG ...		
PANGERSIS LINDA S &	5,194.36	3,735
PANGERSIS EDWARD P		
20-20-32-3AF-2450-0000 (HX)		
PAD: 1228 SIOUX CT		
SEC 32 TWP 20S RGE 32E BEG ...		
PANGERSIS LINDA S &	2,236.84	3,736
PANGERSIS EDWARD P		
20-20-32-3AF-2460-0000		
SEC 32 TWP 20S RGE 32E BEG ...		
RICO RAUL R & SONIA P	2,075.15	3,737
20-20-32-3AF-2560-0000		
SEC 32 TWP 20S RGE 32E BEG ...		
----------SEC 21 TWP 20 RNG 32----------		
WALTON ELLA J &	155.44	3,738
WALTON CARRIE L JTS		
21-20-32-300-0110-0000		
PAD: 675 COCHRAN RD		
WARD ROBERT L	112.82	3,739
21-20-32-300-0220-0000		
PAYTON JOSEPH R	127.72	3,740
21-20-32-300-0290-0000		
CROWTHERS MICHAEL T &	2,948.86	3,741
ELIZABETH M		
21-20-32-300-036B-0000		
PAD: 120 PEACEHILL PL		
CROWTHERS MICHAEL T &	2,927.25	3,742
ELIZABETH M		
21-20-32-300-036C-0000		
PAD: 150 PEACEHILL PL		
••••••••WHITCOMBS 1ST + 2ND ADDS	••••••••	
••••••••TO GENEVA	••••••••	
••••••••PB 2 PG 50	••••••••	
COPPEDGE HAROLD & AMY V	100.57	3,743
21-20-32-501-0200-0070 (HX)		
PAD: 151 CHURCH ST		
LOTS 7 & 8 & E 21 FT OF LOT ...		
STEWART PATRICIA M	444.82	3,744
21-20-32-501-0300-0080 (HX)		
PAD: 151 FLORIDA AVE		
W 43 FT OF LOT 8 & ALL OF ...		
WOLES JAMES R JR &	1,059.82	3,745
CARDEN MYRON S		
21-20-32-501-0500-0050		
PAD: 2ND ST		
LOTS 5 6 & 7 BLK 5 WHITCOMBS ...		
YARBOROUGH J W & FRANCES	728.27	3,746
21-20-32-501-0600-0190 (HX)		
PAD: 210 FLORIDA AVE		
LOTS 19 20 21 & S 1/2 OF 22 ...		
PAULOVICH EMBER & JOHN	1,171.02	3,747
21-20-32-501-0600-0260 (HX)		
PAD: 286 2ND ST		
LOTS 26 & 27 BLK 6 ...		
BOLTON MARK C & CHRISTY L	1,207.24	3,748
21-20-32-501-0700-0140 (HX)		
PAD: 291 4TH ST		
ALL LOT 14 & S 33.5 FT OF ...		
••••••••GENEVA	••••••••	
••••••••PB 2 PG 12	••••••••	
DEAVERS RANDOLPH & PAULINE	1,060.81	3,749
21-20-32-504-0200-0050 (HX)		
PAD: 413 2ND ST		
W 7.78 FT OF LOT 5 & ALL ...		
TORRES ORLANDO & MARIA A	420.49	3,750
21-20-32-504-0300-0060		
BEG NW COR LOT 10 BLK 4 RUN ...		
HALLIBURTON LINDA D	501.00	3,751
21-20-32-504-0800-0190		
PAD: 370 N HART RD		
LOT 19 (LESS E 6 FT) & LOTS ...		
HALLIBURTON LINDA D	553.58	3,752
21-20-32-504-0800-0230		
PAD: AVENUE C		
LOTS 23 TO 27 + N 1/2 OF VAC ...		
WILLIAMS GLENN JR	1,542.14	3,753
21-20-32-504-0800-0280 (HX)		
PAD: 350 N HART RD		
LOTS 28 29 + 30 + S 1/2 OF ...		
STAUDINGER WILLIAM B &	81.72	3,754
JANNETTE		
21-20-32-504-0900-0160		
LOT 16 & N 1/2 OF VACD ALLEY ...		
STAUDINGER WILLIAM B &	677.35	3,755
JANNETTE		
21-20-32-504-0900-0390 (HX)		
PAD: 155 DISHMAN CT		
LOTS 39 TO 42 & S 1/2 OF ...		
BRADLEY RACHEL	1,062.60	3,756
21-20-32-504-1100-0180 (HX)		
PAD: 200 W MAIN ST		
LOTS 18 & 19 & 1/2 VACD ...		
----------SEC 22 TWP 20 RNG 32----------		
RAYBON GLENDA & HALLIBURTON	1,021.54	3,757
ROGER & OGLESBY JULIE H ET AL		
22-20-32-300-001B-0000 (HX)		
PAD: 941 OLD LAKE HARNEY RD		
HILLERY JESSIE M & BEN	205.37	3,758
22-20-32-300-0030-0000		
GIBBS DOROTHY M	393.62	3,759
22-20-32-300-0050-0000 (HX)		
PAD: 871 OLD LAKE HARNEY RD		
MC MILLIAN NATHANIEL &	809.46	3,760
MITCHELL HERMAN L & LINDA J		
22-20-32-300-0060-0000		
MC MILLIAN NATHANIEL &	98.33	3,761
MITCHELL HERMAN L & LINDA J		
22-20-32-300-006A-0000		
MC MILLIAN NATHANIEL	527.21	3,762
22-20-32-300-006B-0000		
MC MILLIAN NATHANIEL &	204.77	3,763
MITCHELL HERMAN L & LINDA J		
22-20-32-300-006C-0000		
ALMARAZ PEDRO L &	119.09	3,764
ANDRADE MARIA		
22-20-32-300-0090-0000 (HX)		
PAD: 845 OLD LAKE HARNEY RD		
DWYER JOHN F	874.20	3,765
22-20-32-300-012A-0000 (HX)		
PAD: 755 OLD LAKE HARNEY RD		
PREVATT THOMAS D	1,735.56	3,766
22-20-32-300-0150-0000 (HX)		
PAD: 550 LAKE GENEVA DR		
PREVATT THOMAS D	11.64	3,767
22-20-32-300-015A-0000		
SMITH STEPHEN P &	1,430.40	3,768
OLIVER HARRY F		
22-20-32-300-0260-0000 (HX)		
PAD: 240 CEMETARY RD		
MILONE MARIE	1,791.48	3,769
22-20-32-300-028A-0000		
PAD: 594 E MAIN ST		
DICRESCENZO KELLY	1,255.35	3,770
22-20-32-300-0480-0000 (HX)		
PAD: 4345 426 SR		
WILLIS MYRON E	717.11	3,771
22-20-32-300-0540-0000		
PAD: 150 LAKE PROCTOR RD		
----------SEC 23 TWP 20 RNG 32----------		
KINNAIRD PATRICK &	449.16	3,772
KINNAIRD WILLIAM E ET AL		
23-20-32-300-001E-0000		
PAD: 1715 LAKE HARNEY RD		
M C NURSERY INC	29.02	3,773
23-20-32-300-001K-0000		
PAD: LAKE HARNEY RD		
LAWSON LARRY L & SHERRILL M	774.43	3,774
23-20-32-300-0020-0000		
PAD: JUNGLE RD		
SEGREST BONNIE	1,657.91	3,775
23-20-32-300-002A-0000 (HX)		
PAD: 275 N JUNGLE RD		
SEGREST SARA L	1,053.80	3,776
23-20-32-300-002C-0000		
PAD: 270 N JUNGLE RD		
SEGREST SARA L	2,230.23	3,777
23-20-32-300-002E-0000		

NAME - PARCEL NUMBER	TAXES DUE	SEQ. #
PAD: 265 N JUNGLE RD		
STEPHENS KEVIN L	2,208.09	3,778
23-20-32-300-003F-0000 (HX)		
PAD: 321 N JUNGLE RD		
CANDIDO RICHARD	336.85	3,779
23-20-32-300-006B-0000 (HX)		
PAD: 1215 OLD ONE HUNDRED RD		
PAXTON BELLMA E & ANNE L	490.78	3,780
23-20-32-300-0150-0000 (HX)		
PAD: 275 TRIPP RD		
BROWN MARY L	39.61	3,781
23-20-32-300-019K-0000		
PAD: N JUNGLE RD		
••••••••LAKE HARNEY MANOR	••••••••	
••••••••PB 8 PG 26	••••••••	
SEGREST SARA H	1,069.73	3,782
23-20-32-501-0000-0150		
PAD: 349 WHITCOMB DR		
SLY 46.67 FT OF LOT 15		
SEGREST SARA H	270.39	3,783
23-20-32-501-0000-0160		
PAD: WHITCOMB DR		
NLY 1/2 OF LOT 16		
SEGREST SARA H	805.63	3,784
23-20-32-501-0000-016A		
PAD: WHITCOMB DR		
SLY 1/2 OF LOT 16 & ALL LOT ...		
----------SEC 24 TWP 20 RNG 32----------		
••••••••LAKE HARNEY SHORES	••••••••	
••••••••PB 7 PG 77	••••••••	
BURNS STEPHEN L & NANCY B	1,674.59	3,785
24-20-32-501-0A00-0110 (HX)		
PAD: 159 WHITCOMB DR		
LOT 11 (LESS SELY 55 FT) + ...		
CLARK RANDOLPH P & VIRGINIA W	2,358.24	3,786
24-20-32-501-0C00-0000 (HX)		
PAD: 2110 CROSSOVER LN		
BLK C		
••••••••LAKE HARNEY BEACH	••••••••	
••••••••PB 7 PG 91	••••••••	
MALINOVSKY THOMAS G	2,250.46	3,787
24-20-32-503-0000-009A (HX)		
PAD: 2458 FORT LANE RD		
W 1/2 LOT 9		
KUSZMAUL DAVID W	2,113.72	3,788
24-20-32-503-0000-00B2 (HX)		
PAD: 2477 FORT LANE RD		
PT LOT B DESC AS BEG 812.8 ...		
----------SEC 25 TWP 20 RNG 32----------		
BARRY SANDRA M	523.97	3,789
25-20-32-300-001G-0000 (HX)		
PAD: 220 OWL HAVEN CV		
HIPPLER DIANE K &	950.78	3,790
TUCK GEOFFREY H		
25-20-32-300-001J-0000 (HX)		
PAD: 121 JANE CREEK DR		
TRAN VIET A &	532.00	3,791
HAYNES CHRISTOPHER S		
25-20-32-300-0210-0000		
PAD: E 46 (TITUSVILLE)		
BURDETTE SANDRA C	536.28	3,792
25-20-32-300-021B-0000		
PAD: 2530 OLD MIMS RD		
TRAN VIET A &	354.37	3,793
HAYNES CHRISTOPHER S		
25-20-32-300-021F-0000		
PAD: E 46 SR		
TRAN VIET A &	136.21	3,794
HAYNES CHRISTOPHER S		
25-20-32-300-021G-0000		
PAD: E 46 SR		
----------SEC 26 TWP 20 RNG 32----------		
WADE BETTY L	769.58	3,795
26-20-32-300-0020-0000		
PAD: 200 N JUNGLE RD		
FINCH CARLEENE L HEIRS &	1,364.72	3,796
FINCH JAMES M II		
26-20-32-300-008E-0000 (HX)		
PAD: 321 SAND PINE PL		
PERMAUL RUSSELL B SR & NATASHA	2,112.83	3,797
26-20-32-300-013H-0000 (HX)		
PAD: 600 PERMAUL PT		
••••••••GREEN MEADOWS FARMS	••••••••	
••••••••5 ACRE DEVELOPMENT	••••••••	
••••••••26 PARCELS	••••••••	
SMITH GREGORY L	584.01	3,798
26-20-32-302-0160-0000		
PAD: 1720 OLD MIMS RD		
SEC 26 TWP 20S RGE 32E BEG ...		
----------SEC 27 TWP 20 RNG 32----------		
URBAN SCOTT & LISA	1,240.55	3,799
27-20-32-300-001C-0000 (HX)		
PAD: 625 E 46 SR		
SEGREST SARA L	407.56	3,800
27-20-32-300-0090-0000 (HX)		
PAD: 4155 N 426 CR		
BISBEE JOHNNY R SR	429.02	3,801
27-20-32-300-0100-0000 (HX)		
PAD: 4105 N 426 CR		
DEWITT CLEO L & KATHLEEN M	4,501.67	3,802
27-20-32-300-017C-0000 (HX)		
PAD: 680 SCOTT RD		
----------SEC 28 TWP 20 RNG 32----------		
DUNCANSON ROBERT &	44.03	3,803
REYNOLDS ADELE LIFE EST		
28-20-32-300-001B-0000		
JOHNSON PATRICIA R	842.84	3,804
28-20-32-300-001C-0000		
PAD: 4264 N 426 CR		
JOHNSON JESSIE W & PATRICIA R	20.10	3,805
28-20-32-300-0020-0000		
PAD: REYNOLDS RD		
JOHNSON JESSIE W & PATRICIA	1,418.36	3,806
28-20-32-300-0050-0000		
PAD: 310 SANDY TOP LN		
JOHNSON JESSIE W & PATRICIA	335.46	3,807
28-20-32-300-005B-0000		
JOHNSON JESSIE W & PATRICIA	572.18	3,808
28-20-32-300-005C-0000		
JOHNSON JESSIE W & PATRICIA	301.14	3,809
28-20-32-300-005D-0000		
----------SEC 30 TWP 20 RNG 32----------		
••••••••COCKRAN FOREST	••••••••	
••••••••5 ACRE DEVELOPMENT 21 PARCELS	••••••••	
••••••••ALSO IN 29-20-32	••••••••	
HARRISON GORDON JR	1,289.11	3,810
30-20-32-3AL-001C-0000		
PAD: 1685 SUNSET TRL		
SEC 30 TWP 20S RGE 32E BEG ...		
CARDENAS ROBERT H JR	473.97	3,811
30-20-32-3AL-001D-0000		
PAD: 1709 SUNSET TRL		
SEC 30 TWP 20S RGE 32E BEG ...		
CONFIDENTIAL PER STATUTES	738.52	3,812
119.07(03)(I) CID# 427		
30-20-32-3AL-001H-0000 (HX)		
SEC 30 TWP 20S RGE 32E BEG ...		
REYNOLDS LACY D	476.78	3,813
30-20-32-3AL-001R-0000		
PAD: SUNSET TRL		
SEC 30 TWP 20S RGE 32E BEG ...		
----------SEC 31 TWP 20 RNG 32----------		
SADA JAMES & DONNA	675.89	3,814
31-20-32-300-003M-0000		
----------SEC 32 TWP 20 RNG 32----------		
VINING DOUGLAS T	984.68	3,815
32-20-32-300-004D-0000		
----------SEC 33 TWP 20 RNG 32----------		
GAINEY WILLIE L & BARBARA J	1,273.81	3,816
33-20-32-300-0010-0000 (HX)		
PAD: 390 SNOW HILL RD		
JACKSON JOHNELL	1,257.61	3,817
33-20-32-300-0060-0000 (HX)		
PAD: 460 SNOW HILL RD		
DAVIS WILDA MAE	560.73	3,818
33-20-32-300-0080-0000 (HX)		
PAD: 500 SNOW HILL RD		
WILSON EDGAR L &	1,750.32	3,819

NAME - PARCEL NUMBER	TAXES DUE	SEQ. #
CHAMBERS ELAINE A		
33-20-32-300-0180-0000		
PAD: 300 MC LAIN LN		
MORRIS PATRICIA D	575.63	3,820
33-20-32-300-022B-0000 (HX)		
PAD: 370 MC LAIN LN		
MINQUES SARAH H &	375.95	3,821
JAEGER HENRY		
33-20-32-300-022E-0000		
(1.65 AC)		
CONNOR SUSAN H	375.25	3,822
33-20-32-300-022F-0000		
(1.65 AC)		
PRIEST TIMOTHY J &	1,493.70	3,823
PRIEST JOSEPH E JR		
33-20-32-300-025E-0000 (HX)		
PAD: 323 MC LAIN LN		
SUNDVALL TIMOTHY R & LINDA S	451.24	3,824
33-20-32-300-043B-0000 (HX)		
PAD: 3211 N 427 CR		
(5.01 AC)		
CAMPBELL STEPHEN & KRISTI	18.17	3,825
33-20-32-300-0470-0000		
PAD: 720 SNOW HILL RD		
PAGELS BRIAN	767.18	3,826
33-20-32-300-047C-0000		
PAD: BUTTERFLY FOREST RD		
CAMPBELL STEPHEN & KRISTI	2,270.31	3,827
33-20-32-300-047D-0000 (HX)		
PAD: 285 CAMPBELL RANCH RUN		
PAGELS BRIAN L	1,736.44	3,828
33-20-32-300-047H-0000 (HX)		
PAD: 740 SNOW HILL RD		
CAMPBELL STEPHEN & KRISTI	14.70	3,829
33-20-32-300-047J-0000		
PAD: 285 CAMPBELL RUN RD		
RIVERS LUIZA	1,416.91	3,830
33-20-32-300-048A-0000		
PAD: 770 SNOW HILL RD		
MARRERO MARTIN A &	884.94	3,831
RIVERA LUISA		
33-20-32-300-0490-0000		
PAD: 780 SNOW HILL RD		
BUSH BILLY T & ELIZABETH	1,708.09	3,832
33-20-32-300-0500-0000		
PAD: 800 SNOW HILL RD		
JOHNSON GERTURE	504.16	3,833
33-20-32-300-052A-0000		
PAD: SNOWHILL RD		
CLONINGER PHILIP T & EVELYN W	1,303.46	3,834
33-20-32-300-0550-0000		
PAD: 870 SNOW HILL RD		
----------SEC 34 TWP 20 RNG 32----------		
HOOD JAMES H	2,821.69	3,835
34-20-32-300-0080-0000		
PAD: 295 OLD MIMS RD		
(5.01 AC)		
WITHERSPOON EDDIE	95.63	3,836
34-20-32-300-009C-0000		
JACKSON MATTHEWS JR & FELICIA	1,297.29	3,837
34-20-32-300-0230-0000 (HX)		
PAD: 635 SNOW HILL RD		
WITHERSPOON INGRID M & EDDIE	404.17	3,838
34-20-32-300-0250-0000		
PAD: SNOW HILL RD		
WITHERSPOON INGRID	182.55	3,839
34-20-32-300-025C-0000 (HX)		
PAD: 655 SNOW HILL RD		
MC KENZIE JAMES ET AL TRUSTEES	159.51	3,840
FBO SNOWHILL MISS BAPT CHURCH		
34-20-32-300-028B-0000		
TANNER JERRY & ROSALINDA	131.44	3,841
34-20-32-300-036K-0000		
BELLAMY MARTHA L	150.57	3,842
34-20-32-300-036N-0000 (HX)		
PAD: 829 SNOWHILL RD		
TAYLOR JESSICA A	926.12	3,843
34-20-32-300-036P-0000		
PAD: 853 SNOW HILL RD		
TANNER JERRY & ROSALINDA	95.63	3,844
34-20-32-300-036R-0000		
TANNER JERRY & ROSALINDA	81.49	3,845
34-20-32-300-036S-0000		
BELLAMY ETHEL HEIRS	88.94	3,846
C/O DENISE BRIDGES		
34-20-32-300-036T-0000		
BELLAMY MARY	182.55	3,847
34-20-32-300-0370-0000 (HX)		
PAD: 847 SNOWHILL RD		
GRIFFIN HORACE	588.74	3,848
34-20-32-300-037A-0000		
PAD: 837 SNOW HILL RD		
BUSH DAVID & MINNIE	48.52	3,849
34-20-32-300-0390-0000		
TANNER JERRY & ROSALINDA	286.92	3,850
34-20-32-300-0420-0000		
----------SEC 35 TWP 20 RNG 32----------		
SCHLUSEMEYER WILLIAM E III	995.27	3,851
35-20-32-300-002B-0000 (HX)		
PAD: 1299 OLD MIMS RD		
----------SEC 29 TWP 20 RNG 33----------		
PREVATT CHARLES F JR &	124.60	3,852
GURLEY GREGORY ET AL ET AL		
29-20-33-300-002A-0000		
KAMRAD DENNIS & DEBRA K	2,023.67	3,853
29-20-33-300-0030-0000		
PAD: 4330 PREVATT RD		
STONE ISLAND INC	1,120.56	3,854
29-20-33-300-0060-0000		
PAD: 4346 PREVATT RD		
STONE ISLAND INC	1,222.60	3,855
29-20-33-300-006A-0000		
PAD: 4374 PREVATT RD		
STONE ISLAND INC	1,478.61	3,856
29-20-33-300-0070-0000		
PAD: 4398 PREVATT RD		
----------SEC 30 TWP 20 RNG 33----------		
ARTHURS ROBERTA	373.49	3,857
30-20-33-300-001D-0000		
LEE MAMIE R & TALMADGE	164.72	3,858
30-20-33-300-001L-0000 (HX)		
PAD: 3863 E 46 SR		
SECURITY PACIFIC HOUSING SERV	295.94	3,859
INC		
30-20-33-300-001Q-0000		
PAD: 3890 E 46 SR		
ZAMORA JOSE A	1,227.09	3,860
30-20-33-300-001R-0000		
PAD: 3930 E 46 SR		
FOOTE FOREST W & MARTHA V	151.27	3,861
C/O WILLIAM TATE		
30-20-33-300-002B-0000 (HX)		
PAD: 4259 LAKE HARNEY CIR		
••••••••REST HAVEN	••••••••	
••••••••PB 7 PGS 57 + 58	••••••••	
••••••••AND AMENDED PLAT	••••••••	
SULLIVAN ARTHUR TRUSTEE	64.61	3,862
STE 106-303		
30-20-33-501-0100-006A		
LOT 6 BLK 1 S OF LK HARNEY CIR		
HEDGES LENORE L	680.82	3,863
30-20-33-501-0200-0100 (HX)		
PAD: 4100 LAKE HARNEY CIR		
NW 1/2 OF LOT 10 BLK 2		
HOUSE KATHLEEN E PER REP FOR	2,205.20	3,864
EST OF MICHAEL HOUSE		
30-20-33-501-0200-017A		
PAD: LAKE HARNEY CIR		
LOT 17 (LESS S 300 FT) BLK 2		
LONG JADE B	1,048.93	3,865
30-20-33-501-0200-11A2 (HX)		
PAD: 3858 MARION AVE		
BEG SW COR LOT 11A RUN NELY ...		
••••••••REST HAVEN SUBDS AMENDED	••••••••	
••••••••PLAT OF PART	••••••••	
••••••••PB 15 PG 4	••••••••	

NAME - PARCEL NUMBER	TAXES DUE	SEQ. #
FORD GEORGE L & JULIE M 30-20-33-503-0000-0020 PAD: 336 REST HAVEN RD	1,474.23	3,866
JACOBS JAMES R JR & CARRIE M 30-20-33-503-0000-0030 PAD: REST HAVEN RD	190.50	3,867
----------SEC 01 TWP 21 RNG 29----------		
•••••••KNOLLWOOD 3RD ADD AMENDED	••••••••	
•••••••PLAT	••••••••	
•••••••PB 16 PG 62	••••••••	
SANLANDO UTILITIES CORP 01-21-29-501-0A00-009A PAD: WAVERLY WAY PT OF LOT 9 BEG 99.183 FT S ...	138.92	3,868
VIGUE JAMES A & DEBBIE F 01-21-29-501-0C00-0040 (HX) PAD: 1228 WINDSOR AVE	2,410.08	3,869
•••••••SANLANDO COUNTRY CLUB	••••••••	
•••••••ESTATES	••••••••	
•••••••PB 11 PG 55	••••••••	
MUTIMEAR NEIL & TRUDIE L R 01-21-29-508-0A00-0040 PAD: 500 COUNTRY CLUB LN	4,100.23	3,870
•••••••POND ESTATE	••••••••	
•••••••PB 59 PGS 62 & 63	••••••••	
•••••••PRNT= 01-21-29-5CK-070C-0040	••••••••	
POND SYLVIA E 01-21-29-518-0000-0020	591.43	3,871
•••••••SANLANDO SPRINGS	••••••••	
•••••••(ALL TRACTS)	••••••••	
•••••••PB 4 PGS 32 TO 35	••••••••	
PATENAUDE JOHN & ELZABETH 01-21-29-5CK-030E-0070 (HX) PAD: 107 PALM SPRINGS DR LOTS 7 8 & 9 BLK E TRACT 3	3,223.54	3,872
TATE LAVERNE T & ROY CHRISTOPHER A 01-21-29-5CK-030E-0130 PAD: 1520 PEARL ST LOTS 13 TO 17 BLK E TRACT 3 ...	1,254.71	3,873
OSBORN CRAIG L & ROBIN D 01-21-29-5CK-030H-0070 (HX) PAD: 1521 PEARL ST LOTS 7 + 8 + N 29 FT OF LOTS ...	545.32	3,874
WAYNE JAMES B 01-21-29-5CK-030H-0150 PAD: 1193 ROXBORO RD THAT PT OF LOTS 15 & 16 IN S ...	3,081.89	3,875
MARTIJA LITA A 01-21-29-5CK-070C-0000 PAD: BEACH AVE E 105 FT OF BLK C (LESS S ...	639.48	3,876
MARTINEZ NORA 01-21-29-5CK-0A00-0090 PAD: 1135 VIRGINIA AVE	233.88	3,877
DOWDAL JOHN & DOWDAL SCOTTY J 01-21-29-5CK-0A00-0100 (HX) PAD: 1137 VIRGINIA AVE LOTS 10 + 11 BLK A SANLANDO ...	1,955.95	3,878
COLADO JOHN C 01-21-29-5CK-0A00-0120 (HX) PAD: 1139 VIRGINIA AVE	323.01	3,879
SCHULDINER BETHANN PER REP ESTATE OF CHARLES M SCHULDINER 01-21-29-5CK-0F00-0110 PAD: 1053 SPRING GARDEN ST LOTS 11 & 12 (LESS S 20 FT ...	2,771.38	3,880
SCHULDINER BETHANN PER REP ESTATE OF CHARLES M SCHULDINER 01-21-29-5CK-0F00-0130 PAD: SPRING GARDEN ST	231.87	3,881
MCELREATH GERALD D & SUSAN R 01-21-29-5CK-0F00-0150 (HX) PAD: 1064 BLACKWOOD ST LOTS 15 + 16 BLK F SANLANDO ...	548.22	3,882
ROSS JAMES & ANITA 01-21-29-5CK-0F00-0240 PAD: 1046 BLACKWOOD ST LOTS 24 & 25 (LESS RD) BLK F ...	3,252.67	3,883
PRICHARD SCOTT 01-21-29-5CK-0G00-0030 (HX) PAD: 1045 BLACKWOOD ST	1,153.55	3,884
MARKUSIC MATTHIEW M & PATRICIA 01-21-29-5CK-0H00-0070 (HX) PAD: 1061 WILLOW GROVE LOTS 7 + 8 BLK H SANLANDO ...	1,467.95	3,885
LATARE DOUGLAS K & VICKI E 01-21-29-5CK-0I00-0070 (HX) PAD: 345 WHITE OAK DR LOT 7 (LESS E 36.67 FT) & ...	1,886.69	3,886
GOWEN CHARLES 01-21-29-5CK-100C-017A (HX) PAD: 1320 BARTON ST E 1/2 OF LOT 16 & ALL OF ...	1,726.69	3,887
GIROUX BONNIE L & JAIME L 01-21-29-5CK-100D-0000 PAD: BEACH AVE BLK D (LESS N 220 FT) TRACT 10	655.10	3,888
OTANES ARTEMIO E JR & ALLYN R 01-21-29-5CK-100G-0100 (HX) PAD: 347 ALLISON AVE LOTS 10 & 11 BLK G TRACT 10	1,055.47	3,889
SCHULTZ ROBERT 01-21-29-5CK-110D-0070 (HX) PAD: 1571 BOYER ST LOTS 7 & 8 BLK D TRACT 11	1,830.44	3,890
PAINE THOMAS A & SCARLETT T 01-21-29-5CK-120A-0040 (HX) PAD: 430 BRASSIE DR LOT 4 BLK A TRACT 12	1,674.39	3,891
RAGAN PAUL M HEIRS TRUSTEE C/O PATRICIA HOEHNER 01-21-29-5CK-120C-0030 PAD: 1681 W BOYER ST LOT 3 + BEG NW COR LOT 4 RUN ...	3,360.50	3,892
HOGLE THOMAS R & LENA E TRS FBO THOMAS R & LENA E HOGLE 01-21-29-5CK-120D-0050 (HX) PAD: 1661 BOYER ST LOTS 5 & 6 BLK D TRACT 12	1,552.66	3,893
BURKHALTER JESSE W & BLONNIE M 01-21-29-5CK-120D-0130 PAD: BODIE AVE LOT 13 BLK D TRACT 12	719.41	3,894
DAVIS MARY A 01-21-29-5CK-120G-0010 (HX) PAD: 1661 W STANLEY ST LOTS 1 & 2 BLK G TRACT 12	1,919.84	3,895
ST GEORGE THOMAS A & ST GEORGE CURTIS L 01-21-29-5CK-140B-0050 (HX) PAD: 486 PALM SPRINGS DR LOT 5 BLK B TRACT 14	1,915.80	3,896
CASALE REBECCA M 01-21-29-5CK-140E-0050 PAD: 1511 HOBSON ST LOTS 5 & 6 BLK E TRACT 14	2,252.75	3,897
ERIKSSON ROBERT N 01-21-29-5CK-140G-0100 (HX) PAD: 501 PALM SPRINGS DR LOTS 10 11 & 12 BLK G TRACT 14	849.52	3,898
ASH DAVID O & DAWN M 01-21-29-5CK-140H-0030 (HX) PAD: 1511 ARDEN ST LOTS 3 & 4 BLK H TRACT 14	964.53	3,899
ROBINSON BEVERLY S 01-21-29-5CK-150A-0060 (HX) PAD: 1221 ADAMS ST LOTS 6 + 7 BLK A TRACT 15	1,500.90	3,900
ACEVEDO JUAN R 01-21-29-5CK-150G-0080 PAD: 1361 ARDEN ST LOTS 8 & 9 BLK G TRACT 15	3,118.62	3,901
YOUNG CHRISTOPHER 01-21-29-5CK-150G-0170 PAD: 1380 NORTH ST LOTS 17 & 18 BLK G TRACT 15	1,791.01	3,902
MERCEDES HOMES INC 01-21-29-5CK-150H-0190 LOTS 19 & 20 BLK H ...	412.57	3,903
CASTALDI ROBERT & DONNA 01-21-29-5CK-160A-0010 (HX) PAD: 1330 SEMINOLE AVE LOTS 1 + 2 BLK A TRACT 16	1,939.53	3,904
NORTHOVER ROSELYN E 01-21-29-5CK-160D-0140 PAD: 1040 HOBSON ST LOTS 14 & 15 BLK D TRACT 16	2,483.78	3,905
WARD CHRISTOPHER L & MICHELLE 01-21-29-5CK-160D-0210 (HX) PAD: 1000 HOBSON ST LOTS 21 + 22 BLK D TRACT 16	1,568.32	3,906
WARNER REBECCA A 01-21-29-5CK-160E-0070 PAD: HOBSON ST LOT 7 BLK E TRACT 16	208.03	3,907
BLACKWELL MARION L & GREENLAND RICHARD D 01-21-29-5CK-160G-0050 (HX) PAD: 1121 ARDEN ST LOTS 5 6 & 7 BLK G TRACT 16	2,169.19	3,908
MC LARRY DOUGLAS G & MC LARRY HELEN T 01-21-29-5CK-240E-0130 (HX) PAD: 1317 NOBLE ST LOTS 13 TO 15 BLK E TRACT 24	3,526.31	3,909
DAYTON HOWARD L JR & BEVERLY JEAN 01-21-29-5CK-250B-0010 PAD: CARLTON ST PT OF LOTS 1 & 2 DESC AS BEG ...	357.84	3,910
RUCKER JOHN L & LESSARD THERESA M 01-21-29-5CK-260E-0210 PAD: 311 NEBRASKA AVE LOTS 21 & 22 BLK E TRACT 26	2,669.25	3,911
RIKE GREG J 01-21-29-5CK-270E-0030 PAD: 1191 DOUGLAS AVE PT OF TRACT 27 & 28 ...	12,815.12	3,912
LLAMAS KATHRYN A 01-21-29-5CK-270H-0020 (HX) PAD: 418 RAYMOND AVE LOT MARKED RESERVED & LOT 2 ...	1,212.70	3,913
PEBBLES-SPRINGSIDE II 01-21-29-5CK-290A-0110 PT OF LOTS 11 & 12 ...	48.35	3,914
DINKINS RICHARD M & KAREN M 01-21-29-5CK-300B-0030 (HX) PAD: 456 HOMER AVE LOT 3 & N 1/2 OF LOT 4 BLK B ...	1,899.87	3,915
CLELAND JOSEPH 01-21-29-5CK-300B-0110 PAD: 1920 HOBSON ST LOTS 11 + 12 BLK B TRACT 30	2,568.84	3,916
AEGEAN OF CENTRAL FLA INC C/O CHARLES SHUFFIELD 01-21-29-5CK-300D-007A PAD: HARWOOD AVE S 1/2 OF LOT 7 & ALL OF LOT ...	1,923.83	3,917
R A U T INC 01-21-29-5CK-300D-0110 PAD: HARWOOD AVE LOTS 11 & 12 BLK D TRACT 30 ...	1,859.42	3,918
R A U T INC 01-21-29-5CK-300D-0130 PAD: DOUGLAS AVE LOTS 13 & 14 BLK D TRACT 30 ...	1,851.13	3,919
AITRIM JOSEPH & KIMBERLY 01-21-29-5CK-300G-0150 (HX) PAD: 495 HOWARD AVE LOTS 15 & 16 BLK G TRACT 30	763.21	3,920
GROTE EVELYN 01-21-29-5CK-310A-0140 (HX) PAD: 470 WILFRED AVE LOT 14 + S 10 FT OF W 135 FT ...	2,139.20	3,921
ROZELL FRANKLIN W 01-21-29-5CK-310C-0350 (HX) PAD: 329 BERNARD AVE LOTS 35 & 36 BLK C TRACT 31	2,075.80	3,922
FUNCK JOHN J III & NORMA B 01-21-29-5CK-310F-0060 PAD: 1890 NORTH ST LOT 6 + E 75 FT OF LOT 7 BLK ...	3,768.32	3,923
KENSINGTON PARK LTD 01-21-29-5CK-490J-0040 LOTS 4 TO 7 & VACD ST ON W ...	454.06	3,924
KENSINGTON PARK LTD 01-21-29-5CK-490J-0080 PAD: LAWRENCE DR LOT 8 & VACD ST ON W BLK J ...	118.17	3,925
KENSINGTON PARK LTD 01-21-29-5CK-490J-0090 LOTS 9 TO 30 & VACD ST ON W ...	2,463.86	3,926
HARDY DWAYNE L & PAMELA A 01-21-29-5CK-530C-0170 (HX) PAD: 413 W CITRUS ST LOTS 17 & 18 ...	2,398.81	3,927
CARTER JOHN S & VICKIE L 01-21-29-5CK-530D-0060 PAD: HIGHLAND ST LOT 6 BLK D TRACT 53	208.03	3,928
MOWRY TODD M & WOOD DEBORAH D 01-21-29-5CK-530D-0140 PAD: CITRUS ST LOT 14 BLK D TRACT 53	208.73	3,929
OBUHOSKY BRUNILDA & OBUHOSKY ROBERT F HEIRS 01-21-29-5CK-530D-0160 PAD: CITRUS ST LOT 16 BLK D TRACT 53	208.73	3,930
PATINO JOSE R & MARIA G 01-21-29-5CK-530F-0210 PAD: ORANGE ST LOTS 21 & 22 (LESS E 20 FT ...	331.17	3,931
PATINO JOSE R & MARIA G 01-21-29-5CK-530F-0220 (HX) E 20 FT OF LOT 22 & ALL ...	1,735.58	3,932
HATCHER LYNDELL L & L GAIL 01-21-29-5CK-530G-0170 PAD: 413 CENTER ST LOTS 17 & 18 BLK G TRACT 53	2,680.23	3,933
CURTIS JANET 01-21-29-5CK-530G-0220 PAD: 600 LAURA AVE LOTS 22 23 & 24 BLK G TRACT ...	3,626.49	3,934
DEAS JAMES E 01-21-29-5CK-550A-0000 PAD: 470 W CENTRAL PKWY BLK A (LESS E 507.25 FT & ...	6,702.42	3,935
TAYLOR LOIS J TRUSTEE FBO LOIS J TAYLOR 01-21-29-5CK-570B-0120 PAD: NORTH ST LOTS 12 & 13 BLK B TRACT 57	413.97	3,936
TAYLOR LOIS J TRUSTEE FBO LOIS J TAYLOR 01-21-29-5CK-570B-0140 (HX) PAD: 1851 NORTH ST LOTS 14 + 15 BLK B TRACT 57	1,435.12	3,937
WILLIAMS BISHOP L & SHIRLEY 01-21-29-5CK-590A-0000 PAD: 515 OLIVER AVE W 100 FT OF N 140 FT OF S ...	3,416.08	3,938
LONGSTAFF KEITH & ROLLASON-LONGSTAFF DEBORAH 01-21-29-5CK-590E-0200 PAD: RUSSELL ST LOT 20 BLK E TRACT 59	208.73	3,939
JOHNSON ROY F & JOHNSON SUSAN J 01-21-29-5CK-590H-0070 (HX) PAD: 108 RUSSELL ST	2,010.68	3,940
LOTS 7 8 & 9 BLK H TRACT 59 SUCCESSFUL INV INC TR FBO 01-21-29-5CK-670A-0180 (HX) PAD: 109 E HIGHLAND ST ALL LOTS 18 TO 22 & LOT 23 ...	1,676.31	3,941
LUDWIG ERIC W & MARY B 01-21-29-5CK-670B-0130 PAD: 705 DOUGLAS AVE LOTS 13 TO 16 (LESS BEG NE ...	3,579.97	3,942
COATOAM GARY W & SHARON 01-21-29-5CK-670B-013A PAD: 709 DOUGLAS AVE N 74.78 FT OF LOT 13 ...	4,136.24	3,943
WILSON PAUL JR & FAYE P 01-21-29-5CK-670E-0150 PAD: E ORANGE ST LOTS 15 & 16 BLK E TRACT 67	413.27	3,944
DOUGLAS INTERNATIONAL HOLDING LTD 01-21-29-5CK-680H-0010 PAD: 650 DOUGLAS AVE LOTS 1 TO 8 & 17 TO 24 & 1/2 ...	20,363.06	3,945
W&R INV PROPERTIES INC 01-21-29-5CK-680H-0090 PAD: 250 ALTAMONTE COMMERCE BL LOTS 9 TO 16 (LESS S 25 FT ...	12,148.54	3,946
PRUITT KIMBERLY P 01-21-29-5CK-730A-0090 (HX) PAD: 895 ALBERTA ST LOTS 9 & 10 BLK A TRACT 73	2,627.12	3,947
WILLIAMS JAMES A & PARICHAT 01-21-29-5CK-730C-0100 (HX) PAD: 981 HOBSON ST LOTS 10 & 11 BLK C TRACT 73	1,582.19	3,948
GOFF ROBERT C OR GOFF ROBERT C PER REP FOR EST 01-21-29-5CK-730D-0230 PAD: ARDEN ST LOTS 23 + 24 BLK D TRACT 73	41.21	3,949
LEE SANDRA L & ROACH ROBERT 01-21-29-5CK-730F-0130 (HX) PAD: 990 NORTH ST LOTS 13 & 14 (LESS RD) BLK F ...	1,074.43	3,950
GURR JACK & BARBARA H 01-21-29-5CK-730G-0100 (HX) PAD: 974 CHARLOTTE ST LOTS 10 11 16 & 17 BLK G ...	2,015.73	3,951
THOMAS SEAN M 01-21-29-5CK-730G-0240 PAD: CHARLOTTE ST LOTS 24 25 & 26 BLK G TRACT 73	531.42	3,952
AMPICO INDUSTRIES INC 01-21-29-5CK-750G-0010 PAD: 570 NORTH ST W 317.5 FT OF S 70.8 FT OF ...	9,723.57	3,953
SEAMAN WAREHAM TRUSTEE 01-21-29-5CK-760B-0130 LOTS 13 & 14 BLK B TRACT 76	135.19	3,954
LONG BERNARD T 01-21-29-5CK-760E-0010 (HX) PAD: 895 FRANKLIN ST LOTS 1 TO 3 BLK E TRACT 76	2,416.59	3,955
BENEDETTO CHARLES A & PAULA A 01-21-29-5CK-760F-0050 (HX) PAD: 865 FRANKLIN ST LOTS 5 + 6 BLK F TRACT 76	993.45	3,956
REESE JERRY & DEBORAH 01-21-29-5CK-760F-0130 PAD: FRANKLIN ST LOTS 13 + 14 BLK F TRACT 76	388.39	3,957
HANSING ROBERT E & VICKI S 01-21-29-5CK-760F-0230 LOTS 23 & 24 BLK F TRACT 76	117.77	3,958
BAKER PAUL L 01-21-29-5CK-770B-0060 PAD: STEELE AVE LOTS 6 & 7 BLK B TRACT 77	310.66	3,959
BUTTS RICHARD A 01-21-29-5CK-770G-0190 LOTS 19 20 21 & 22 BLK G ...	643.53	3,960
----------SEC 02 TWP 21 RNG 29----------		
CAMPUS CRUSADE FOR CHRIST INC 02-21-29-300-006B-0000 PAD: MARKHAM WOODS RD	1,642.06	3,961
•••••••TIMBERLANDS THE REPLAT	••••••••	
•••••••PB 21 PG 2	••••••••	
HALL GARY L & PATRICIA P 02-21-29-501-0000-0080 (HX) PAD: 243 TIMBERLAND AVE	3,132.07	3,962
YOUNG CHRISTOPHER S 02-21-29-501-0000-0100 (HX) PAD: 251 TIMBERLAND AVE	2,611.27	3,963
•••••••SPRINGWOOD VILLAGE	••••••••	
•••••••ORB 1331 PG 1049	••••••••	
LOWREY BECKY L 02-21-29-504-0000-101B (HX) PAD: 101 SPRINGWOOD CIR #B UNIT 101B	289.21	3,964
CAPONE ANNE HEIRS C/O LOUIS CAPONE 02-21-29-504-0000-105D (HX) PAD: 105 SPRINGWOOD CIR #D UNIT 105D	604.42	3,965
DOLL PHILIP D 02-21-29-504-0000-109A PAD: 109 SPRINGWOOD CIR #A UNIT 109A	857.87	3,966
CANCINO JEANNYLIZA M 02-21-29-504-0000-112B (HX) PAD: 112 SPRINGWOOD CIR #B UNIT 112B	382.44	3,967
DUNN DENNIS J 02-21-29-504-0000-117A (HX) PAD: 117 SPRINGWOOD CIR # A UNIT 117A	227.01	3,968
GONZALEZ EDUARDO 02-21-29-504-0000-118B (HX) PAD: 118 SPRINGWOOD CIR #B UNIT 118B	283.99	3,969
LEWIS DEBORAH R & RIGGS RONNIE R 02-21-29-504-0000-133A PAD: 133 SPRINGWOOD CIR #A UNIT 133A	643.06	3,970
DI MERCURIO JOHN J 02-21-29-504-0000-138C PAD: 138 SPRINGWOOD CIR #C UNIT 138C	351.55	3,971
ISGAR PAUL M & MARIE A 02-21-29-504-0000-138D PAD: 138 SPRINGWOOD CIR #D UNIT 138D	594.76	3,972
DI MERCURIO JOHN J 02-21-29-504-0000-138H PAD: 138 SPRINGWOOD CIR #H UNIT 138H	351.55	3,973
PENCE ANGELA K & PENCE ARTIE L 02-21-29-504-0000-145C (HX) PAD: 145 SPRINGWOOD CIR #C UNIT 145C	373.76	3,974
WILSON SUSAN C & WILSON TIMOTHY C 02-21-29-504-0000-146B (HX) PAD: 146 SPRINGWOOD CIR #B UNIT 146B	389.29	3,975
OUZTS PAMELA C & OUZTS SHERRY S 02-21-29-504-0000-148B PAD: 148 SPRINGWOOD CIR #B UNIT 148B	842.52	3,976
SHRODE JOSHUA H 02-21-29-504-0000-153C PAD: 153 SPRINGWOOD CIR #C UNIT 153C	784.50	3,977

NAME - PARCEL NUMBER	TAXES DUE	SEQ. #
GARCIA MARLENY 02-21-29-504-0000-164C (HX) PAD: 164 SPRINGWOOD CIR #C UNIT 164C	210.06	3,978
WARREN DENNIS A & DAWN M 02-21-29-504-0000-169B PAD: 169 SPRINGWOOD CIR #B UNIT 169B	872.91	3,979
NEDIC MILAN & SILVA MARIA J 02-21-29-504-0000-175D PAD: 175 SPRINGWOOD CIR #D UNIT 175D	844.89	3,980
SOLOWEY MARLA GUARDIAN OF DAVID SOLOWEY 02-21-29-504-0000-176C PAD: 176 SPRINGWOOD CIR #C UNIT 176C	842.52	3,981
KEATON DAVID W 02-21-29-504-0000-178C PAD: 178 SPRINGWOOD CIR #C UNIT 178C	786.79	3,982
*******PALM SPRINGS CONDOMINIUM	********	
*******AT THE SPRINGS	********	
*******PB 25 PGS 88 TO 90	********	
RICHMAN MARK A PER REP FOR EST OF BARRY M RICHMAN 02-21-29-505-0000-2132 (HX) PAD: 2132 WOODBRIDGE RD UNIT 2132 PALM SPRINGS CONDO ...	869.28	3,983
JUDAY MARSHA K 02-21-29-505-0000-2144 PAD: 2144 WOODBRIDGE RD UNIT 2144 PALM SPRINGS CONDO ...	1,553.05	3,984
MULL RONALD W & DOROTHY D 02-21-29-505-0000-2184 (HX) PAD: 2184 WOODBRIDGE RD UNIT 2184 PALM SPRINGS CONDO ...	1,075.14	3,985
*******TIMBERLANDS UNIT 2	********	
*******PB 25 PG 95	********	
WAYNE JAMES B & ALICE A 02-21-29-506-0000-0040 (HX) PAD: 238 ST JAMES PL	2,869.51	3,986
*******ZOM SPRINGSIDE OFFICE CENTER 1	********	
*******PB 26 PGS 11 TO 14	********	
KATZ LAWRENCE H TRUSTEE FBO 02-21-29-509-0000-2010 PAD: 1220 DOUGLAS AVE UNIT 201	1,897.13	3,987
*******CAMBRIDGE SQUARE A CONDO	********	
*******ORB 2114 PG 268	********	
MORPROP INC 02-21-29-513-0000-0020 PAD: 1936 BOOTHE CIR UNIT 2	4,578.20	3,988
PUGLIESE CARMINE & LEO LAWRENCE & CIRELLI EMILIO 02-21-29-513-0000-0130 PAD: BOOTHE CIR UNIT 13	159.51	3,989
*******SLEEPY HOLLOW	********	
*******PB 15 PGS 64 & 65	********	
VELHO PAULA B 02-21-29-516-0000-0430 (HX) PAD: 113 ICHABOD TRL	2,759.83	3,990
*******PAPPAS/SMITH SUB A REPLAT	********	
*******PB 45 PG 1	********	
CHURCH SR STEPHEN LUTHERAN OF SOUTH SEMINOLE COUNTY 02-21-29-517-0000-0030 PAD: S SPRING CENTRE BLVD	11,412.98	3,991
*******PALM SPRINGS SUB	********	
*******PB 51 PGS 39 THRU 41	********	
STRAUB LAURIE 02-21-29-518-0000-0220 PAD: 1942 LOST SPRING CT	3,149.18	3,992
----------SEC 03 TWP 21 RNG 29----------		
SANLANDO UTILITIES CORP 03-21-29-300-021A-0000 PAD: NORTH ST	501.89	3,993
*******SPRINGS THE LIVE OAK	********	
*******VILLAGE	********	
*******PB 16 PGS 15 & 16	********	
BUTKINS PETER A 03-21-29-501-0A00-0170 (HX) PAD: 202 SWEET GUM WAY	1,436.51	3,994
*******SPRINGS THE SHADOWOOD VILLAGE	********	
*******PB 16 PG 45	********	
HARRIS SUSAN L 03-21-29-503-0000-0080 (HX) PAD: 115 STARLING LN	447.30	3,995
HALL CHARLES L & CONNIE J 03-21-29-503-0000-0220 (HX) PAD: 107 WEEPING ELM LN	1,691.24	3,996
*******MEREDITH MANOR GOLF VIEW	********	
*******ESTATES SECTION	********	
*******PB 13 PG 20	********	
TANSKI CHARLES E & PEGGY L 03-21-29-504-0A00-0020 (HX) PAD: 215 LAKE GENE DR	689.86	3,997
RIMMER CYNTHIA D & WILLIAMS SUE C HEIRS 03-21-29-504-0A00-0060 (HX) PAD: 207 LAKE GENE DR	1,250.57	3,998
ROSS DOUGLAS G 03-21-29-504-0B00-0070 (HX) PAD: 212 LAKE GENE DR	1,292.01	3,999
ZABBO VINCENT & MARILYN 03-21-29-504-0B00-0100 (HX) PAD: 218 LAKE GENE DR	895.99	4,000
RABINO DEBRA J 03-21-29-504-0C00-0030 (HX) PAD: 121 MEADOWFIELD LN	1,100.77	4,001
LAGRONE ROBERT 03-21-29-504-0D00-0010 PAD: 224 BRIARCLIFF DR	1,258.91	4,002
MC RAE SUSAN P 03-21-29-504-0D00-0100 (HX) PAD: 116 MEADOWFIELD LN	853.43	4,003
*******MOBILE MANOR 2ND SECTION	********	
*******PB 11 PGS 46 47 & 48	********	
ACEVEDO JUAN R 03-21-29-505-0A00-0010 PAD: 2460 W 434 LOTS 1 & 2 BLK A (LESS BEG 7 ...	3,556.72	4,004
WILLIAMS CHERYL A 03-21-29-505-0A00-0060 (HX) PAD: 121 VAGABOND WAY	358.91	4,005
BAREIS CAROL 03-21-29-505-0A00-0070 (HX) PAD: 125 VAGABOND WAY LOTS 7 & 8 BLK A	363.70	4,006
LAWRENCE DAVID K & SUSAN M 03-21-29-505-0A00-0480 PAD: 102 VAGABOND WAY LOTS 48 & 49 BLK A MOBILE ...	639.13	4,007
LAWRENCE DAVID K & SUSAN M 03-21-29-505-0B00-0020 PAD: 105 MOBILE AVE LOTS 2 & 3 BLK B MOBILE ...	567.93	4,008
LAWRENCE DAVID K & SUSAN M 03-21-29-505-0B00-0040 PAD: 117 MOBILE AVE LOTS 4 & 5 BLK B MOBILE ...	571.54	4,009
STERN DENNIS A 03-21-29-505-0B00-0090 PAD: 137 MOBILE AVE	494.95	4,010
BATCHELOR ROBERT 03-21-29-505-0B00-0110 PAD: 149 MOBILE AVE LOTS 11 & 12 BLK B	545.87	4,011
OLIVEIRA MANUEL R JR & HILDA 03-21-29-505-0B00-0130 PAD: 153 MOBILE AVE	445.20	4,012
OLIVEIRA MANUEL R JR & HILDA 03-21-29-505-0B00-0140 PAD: 157 MOBILE AVE	432.39	4,013

NAME - PARCEL NUMBER	TAXES DUE	SEQ. #
CORIA RAUL & COLON ODILIE U 03-21-29-505-0B00-0190 PAD: 177 MOBILE AVE S 35 FT OF LOT 19 & N 23 FT ...	620.97	4,014
HAYNIE WAYNE S JR 03-21-29-505-0B00-0210 (HX) PAD: 189 MOBILE AVE S 10 FT OF LOT 21 & ALL LOT ...	517.21	4,015
MUSCATO PERRY A 03-21-29-505-0B00-0250 (HX) PAD: 201 MOBILE AVE	150.57	4,016
GIROD J D & WILHELMINA 03-21-29-505-0C00-0130 (HX) PAD: 152 MOBILE AVE LOT 13 & N 30 FT OF LOT 14 ...	459.58	4,017
FULGHUM ROBERT & MAE 03-21-29-505-0C00-0200 PAD: 165 MANOR AVE	366.35	4,018
GIROD WILHELMINA 03-21-29-505-0C00-0210 PAD: 161 MANOR AVE	459.78	4,019
GIROD J D & WILHELMINA 03-21-29-505-0C00-0220 PAD: 157 MANOR AVE	455.50	4,020
GIROD JOHN D & WILHELMINA 03-21-29-505-0C00-0230 PAD: 153 MANOR AVE	885.12	4,021
WHITFORD AMY L & KRANWINKEL SANDY 03-21-29-505-0C00-0270 (HX) PAD: 137 MANOR AVE LOTS 27 & 28 BLK C MOBILE ...	429.37	4,022
INFANTE ANTONIO 03-21-29-505-0C00-0310 PAD: MANOR AVE LOT 31 & N 1/2 OF LOT 30 BLK ...	234.61	4,023
KENNEDY CARL D JR & KENNEDY MONICA & KENNEDY JOHN ET AL 03-21-29-505-0E00-0040 PAD: 113 MAGNOLIA DR LOTS 4 & 5 BLK E	1,229.17	4,024
MILLER CHRIS D 03-21-29-505-0E00-0080 PAD: 129 MAGNOLIA DR LOTS 8 & 9 BLK E MOBILE ...	965.34	4,025
KUHN LINDA J 03-21-29-505-0E00-0110 (HX) PAD: 141 MAGNOLIA DR	182.55	4,026
SCOTT DIANE A & DAVID L 03-21-29-505-0E00-0180 (HX) PAD: 169 MAGNOLIA DR	182.55	4,027
STEIN DENNIS A 03-21-29-505-0F00-0160 PAD: 161 ALMA DR	474.27	4,028
FORBES PEARL D & ROBINSON MICHAEL E 03-21-29-505-0F00-0170 (HX) PAD: 165 ALMA DR	183.25	4,029
STERN DENNIS A 03-21-29-505-0F00-0260 PAD: 148 MAGNOLIA DR	350.25	4,030
JOHNSON SHARON 03-21-29-505-0F00-0300 (HX) PAD: 132 MAGNOLIA AVE	182.55	4,031
BEKOWITZ LARRY S & ELIZABETH 03-21-29-505-0F00-0310 (HX) PAD: 128 MAGNOLIA DR	168.40	4,032
GIROD JOHN D 03-21-29-505-0G00-0130 PAD: 148 MANOR AVE	538.02	4,033
REILLY TERRY #C/O BOLSEC BERNICE 03-21-29-505-0G00-0150 (HX) PAD: 158 MANOR AVE LOTS 15 & 16 BLK G ...	183.95	4,034
GIROD JOHN D & WILHILMINA 03-21-29-505-0G00-0170 PAD: 164 MANOR AVE	657.25	4,035
FULGHUM ROBERT L & MAE E 03-21-29-505-0G00-0230 PAD: 157 NASHUA AVE	388.11	4,036
OLIVEIRA MANUEL R & HILDA M 03-21-29-505-0H00-0010 PAD: 129 LAKE SHORE DR	507.55	4,037
HENSON CHARLOTTE & BIBB MARILYN 03-21-29-505-0H00-0060 (HX) PAD: 112 STAR DR	169.10	4,038
WEBB KENRIC K & HEATHER 03-21-29-505-0I00-0030 (HX) PAD: 109 STAR DR	537.50	4,039
GIROD JOHN D & WILHELMINA 03-21-29-505-0I00-0040 PAD: 113 STAR DR	459.97	4,040
MORLEY RICKY L 03-21-29-505-0I00-0080 PAD: 185 LAKE SHORE DR	758.08	4,041
OLIVERIA MANUEL R & HILDA M 03-21-29-505-0I00-0120 PAD: 148 ALMA DR	479.85	4,042
RAY GARY T 03-21-29-505-0I00-0150 (HX) PAD: 134 ALMA DR LOT 15 BLK I MOBILE MANOR ...	165.42	4,043
BRADBURY CAROL A #C/O BRADBURY RONALD & SHIRLEY 03-21-29-505-0J00-0030 (HX) PAD: 124 LAKE SHORE DR LOT 3 BLK J & UNLOTTED PT ...	183.95	4,044
HERNANDEZ RADAMES 03-21-29-505-0J00-0130 (HX) PAD: 164 LAKE SHORE DR LOTS 13 & 14 BLK J MOBILE ...	183.25	4,045
SCALES JOHN C 03-21-29-505-0J00-0190 PAD: 186 LAKE SHORE DR LOTS 19 & 20 BLK J MOBILE ...	749.69	4,046
LUCAS WILA A 03-21-29-505-0J00-0260 (HX) PAD: 216 LAKE SHORE DR	327.35	4,047
WOLF IRENE F & BANKER JAMES J 03-21-29-505-0X00-0080 (HX) PAD: 114 MOHAWK LN BEG 819.69 FT S OF NW COR ...	183.95	4,048
ANHA INV INC 03-21-29-505-0X00-0110 PAD: 2550 W 434 FM NE COR OF SW 1/4 OF SW ...	2,824.94	4,049
GOLCHINI M AMIR & DEBORAH 03-21-29-505-0X00-0140 PAD: 2590 434 SR BEG 49.45 FT S & 569.01 FT E ...	3,881.85	4,050
HARBISON ANDREW 03-21-29-505-0X00-0160 (HX) PAD: 115 MOHAWK LN BEG 819.69 FT S & 117.96 FT ...	183.25	4,051
MILNE ROBERT 03-21-29-505-0X00-0200 PAD: 107 MOHAWK LN BEG 421.04 FT S & 149.23 FT ...	587.45	4,052
FULGHUM ROBERT L 03-21-29-505-0X00-0230 PAD: 104 MIDWAY DR BEG 156.91 FT S & 548.89 FT ...	579.38	4,053
WADE MARK P 03-21-29-505-0X00-0260 PAD: 110 MIDWAY DR BEG 451.79 FT S & 493.71 FT ...	961.28	4,054
WADE MARK P 03-21-29-505-0X00-0280 PAD: 109 MIDWAY DR BEG 451.79 FT S & 493.71 FT ...	887.20	4,055
PECORALE MICHAEL E 03-21-29-505-0X00-0290 PAD: 107 MIDWAY DR BEG 353.59 FT S & 512.1 FT E ...	497.16	4,056

NAME - PARCEL NUMBER	TAXES DUE	SEQ. #
RAY THOMAS E & EDITH 03-21-29-505-0X00-0360 PAD: 108 CHAMPION AVE BEG 232.32 FT S & 826.1 FT E ...	479.76	4,057
*******MOBILE MANOR REPLAT OF BLK *******D *******PB 11 PG 99	******** ******** ********	
THOMAS ROY L & ANNA L 03-21-29-507-0D00-0010 (HX) PAD: 172 MOBILE AVE LOTS 1 & 16 BLK D REPLAT OF ...	168.71	4,058
GIROD JOHN D & WILHELMINA 03-21-29-507-0D00-0020 PAD: 176 MOBILE AVE	187.23	4,059
GIROD JOHN D & WILHELMINA 03-21-29-507-0D00-0030 PAD: 180 MOBILE AVE	156.64	4,060
GIROD JOHN & WILHELMINA 03-21-29-507-0D00-0040 PAD: 184 MOBILE AVE	421.12	4,061
GIROD JOHN & WILHELMINA 03-21-29-507-0D00-0050 PAD: 188 MOBILE AVE	446.25	4,062
NEAL MELODY M PER REP FOR ESTATE OF JOHN A MUSIC 03-21-29-507-0D00-0070 PAD: 205 MANOR AVE LOTS 7 8 & 9 BLK D REPLAT OF ...	947.90	4,063
*******WEKIVA VILLAS CONDOMINIUM *******ORB 1012 PG 1238	******** ********	
GLENDENING SHERMAN W 03-21-29-508-0300-112D (HX) PAD: 202 TOMOKA TRL	1,508.44	4,064
DAVIS ELLIS L 03-21-29-508-0800-127C (HX) PAD: 117 TOMOKA TRL	782.45	4,065
*******SANLANDO ESTATES *******PB 12 PG 53	******** ********	
ADVENTIST HEALTH SYSTEM/SUN- BELT 03-21-29-510-0000-00A1 LOT A (LESS W 170.25 FT & PT ...	47.72	4,066
SUMNER MARY J C/O JOYCE SUMNER 03-21-29-510-0000-0210 PAD: 113 GUM ST	1,420.33	4,067
WEB PROPERTIES INC 03-21-29-510-0000-0400 PAD: 106 PINE ST	1,318.54	4,068
*******SPRINGS THE *******PB 16 PGS 9 10 & 11	******** ********	
MEADOWS ROY J 03-21-29-511-0B00-0250 (HX) PAD: 207 JASMINE LN	3,268.73	4,069
GEARY WILLIAM S & PATRICIA L 03-21-29-511-0C00-0090 (HX) PAD: 106 WAX MYRTLE LN	2,292.14	4,070
KNAPP ERIC A 03-21-29-511-0D00-0050 (HX) PAD: 308 WILD OLIVE LN	3,081.93	4,071
*******SPRINGS GLENWOOD VILLAGE *******SEC 1 REVISED PLAT THE *******PB 16 PGS 73 & 74	******** ******** ********	
VECCIA RUSSELL 03-21-29-513-0B00-0030 (HX) PAD: 105 WILD HICKORY LN	1,636.54	4,072
*******CROWN OAKS *******ORB 855 PG 105	******** ********	
RINCON ENIDH & MOOREFIELD KENNETH P & GERALDINE C JTS 03-21-29-515-0B00-2010 PAD: 204 CROWN OAKS WAY	1,182.70	4,073
HINKLE HARRY C 03-21-29-515-0E00-2020 PAD: 208 CROWN OAKS WAY	1,344.19	4,074
*******SPRINGS THE LIVE OAK *******VILLAGE 1ST ADD *******PB 16 PG 91	******** ******** ********	
HANNA NOREEN W 03-21-29-516-0000-011A (HX) PAD: 201 SWEET GUM WAY LOT 11 & 1/11 INT IN ...	1,786.21	4,075
*******SPRINGS THE *******GLENWOOD VILLAGE SEC 02 *******PB 17 PGS 39 & 40	******** ******** ********	
SMITH LOWELL & DONNA G 03-21-29-517-0A00-0250 (HX) PAD: 118 HIDDEN OAK DR LOT 25 (LESS BEG S 48 DEG ...	1,543.83	4,076
*******SPRINGS THE SHADOWOOD VILLAGE *******SEC 2 *******PB 17 PGS 71 72 & 73	******** ******** ********	
BOTT JOHN W & EUREKA J 03-21-29-518-0A00-0150 (HX) PAD: 217 WEEPING ELM LN LOT 15 (LESS ALL N & W OF A ...	366.52	4,077
HOWLAND HOWARD & JOYCE P 03-21-29-518-0B00-0190 (HX) PAD: 108 WILD HOLLY LN LOT 19 (LESS BEG S 24 DEG 35 ...	2,056.98	4,078
*******CROWN OAKS 1ST ADD *******ORB 968 PG 1977	******** ********	
DI PIERRO JOHN C 03-21-29-522-0S00-1020 (HX) PAD: 256 CROWN OAKS WAY	265.57	4,079
LITTLE DONALD 03-21-29-522-0V00-1010 PAD: 270 CROWN OAKS WAY	1,188.86	4,080
*******SPREADING OAK VILLAGE *******REVISED PLAT BLK B *******PB 20 PGS 20 & 21	******** ******** ********	
BARNETT JOAN W C/O BURR 03-21-29-523-0B00-0200 (HX) PAD: 100 CEDAR POINT LN	550.59	4,081
*******WOODBRIDGE AT THE SPRINGS U-1 *******UNIT 1 *******PB 20 PG 70	******** ******** ********	
DOBBS RAYMOND & ANNE 03-21-29-524-0000-0150 (HX) PAD: 100 BRIDGEWAY CIR	2,040.44	4,082
*******SPRINGS WHISPERING PINES SEC 2 *******PB 21 PGS 99 TO 101	******** ********	
HUEY NORMAN L & MYRA L 03-21-29-528-0000-0310 (HX) PAD: 121 RAINTREE DR	1,803.41	4,083
*******CROWN POINT BY THE SPRINGS *******ORB 1307 PG 859	******** ********	
DURKET STEVEN L 03-21-29-531-0C01-0000 PAD: CROWN POINT CIR PT COMMON AREA DESC AS FROM ...	6,866.71	4,084
AVERY LINDA J 03-21-29-531-2000-0020 (HX) PAD: 125 CROWN POINT CIR UNIT 2 BLDG 200	893.17	4,085
NIELSEN NOELL L 03-21-29-531-6000-1640 (HX) PAD: 164 CROWN POINT CIR UNIT 164 BLDG 600	611.28	4,086
GUEVARA NESTOR & MARIA E 03-21-29-531-6000-1760 PAD: 176 CROWN POINT CIR UNIT 176 BLDG 600	1,508.11	4,087
*******KENSINGTON PARK CONDO *******ORB 1455 PG 1429	******** ********	
BREWER DONNA & PHILLIPS DAVID & POLINO DARA 03-21-29-535-0000-1080 (HX) PAD: 1055 KENSINGTON PARK DR # UNIT 108	1,121.52	4,088
HASSAN LAILA 03-21-29-535-0000-1090 PAD: 1055 KENSINGTON PARK #109 UNIT 109	1,855.58	4,089
----------SEC 04 TWP 21 RNG 29----------		
LEAVITT MATT L & JUDITH S 04-21-29-300-017B-0000	5,023.35	4,090

NAME - PARCEL NUMBER	TAXES DUE	SEQ. #
PAD: 1339 N CLASSIC CT (2.995 AC)		
POSEY CARMELLA A & DICKEY LORI M	296.86	4,091
04-21-29-300-026G-0000		
POSEY CARMELLA A & DICKEY LORI M	296.86	4,092
04-21-29-300-026H-0000		
••••••••LAKE BRANTLEY ISLES	••••••••	
••••••••AMENDED PLAT	••••••••	
••••••••PB 9 PG 67	••••••••	
VANLUE SCOTT & HOLLIS A	3,947.66	4,093
04-21-29-501-0000-0040 (HX)		
PAD: 2260 POINSETTA		
LOT 4 (LESS N 25 FT) & N 50 ...		
DEPAULIS JOSEPH F	1,430.29	4,094
04-21-29-501-0000-0070 (HX)		
PAD: 2220 POINSETTIA DR		
DE PAULIS ANTHONY & LUCY	4,389.62	4,095
04-21-29-501-0000-0120 (HX)		
PAD: 2211 POINSETTIA DR		
LOT 12 (LESS PART N OF A ...		
CARTON JOHN J & LORETTA T	6,591.17	4,096
04-21-29-501-0000-0150 (HX)		
PAD: 2251 POINSETTIA DR		
PALMER JAMES R & LISA	3,465.40	4,097
04-21-29-501-0000-0250		
PAD: 2211 PENINSULAR ST		
VOLLET G NEWTON	1,759.00	4,098
04-21-29-501-0000-0270 (HX)		
PAD: 2361 W LAKE BRANTLEY RD		
MILLIKAN THERESA M & ELLIS M H & ROSA C	590.79	4,099
04-21-29-501-0P00-0000		
PRIVATE WALKWAY N OF LOT 9 ...		
••••••••BRANTLEY SHORES	••••••••	
••••••••PB 9 PG 38	••••••••	
GAMMONS PETER	12,244.97	4,100
04-21-29-507-0000-0050		
PAD: 2160 TERRACE BLVD		
••••••••BRANTLEY HALL ESTATES	••••••••	
••••••••PB 13 PGS 16 & 17	••••••••	
WILLIAMS DONALD A & JAYNE A	3,049.45	4,101
04-21-29-509-0A00-0240 (HX)		
PAD: 303 BRANTLEY HARBOR DR		
PT OF LOTS 24 25 & 26 BEG S ...		
MEYER PAUL F & GEORGIA M	3,388.28	4,102
04-21-29-509-0A00-0260 (HX)		
PAD: 301 BRANTLEY HARBOR DR		
PT OF LOTS 26 27 & 28 BEG SE ...		
CHAVEZ SONIA	1,992.81	4,103
04-21-29-509-0C00-0210 (HX)		
PAD: 109 HILLCREST DR		
N 49.4 FT OF LOT 21 & S 50.6 ...		
LYONS MARY LOU HEIRS	2,683.17	4,104
C/O WADE LYONS JR		
04-21-29-509-0D00-0170		
PAD: 103 BRANTLEY HARBOR DR		
N 49.94 FT OF LOT 17 & S ...		
••••••••MEREDITH MANOR MOB HILL	••••••••	
••••••••SECTION	••••••••	
••••••••PB 9 PGS 54 & 55	••••••••	
PIPKINS BARBARA B	2,068.79	4,105
04-21-29-514-0B00-0030 (HX)		
PAD: 211 MOB HILL CIR		
LOT 3 (LESS BEG SE COR RUN N ...		
TIME DEBBIE & JUSTIN	2,318.42	4,106
04-21-29-514-0B00-0060		
PAD: 217 MOB HILL CIR		
MILLER BARBARA G	1,539.12	4,107
04-21-29-514-0B00-0100 (HX)		
PAD: 237 MOB HILL CIR		
ROSE HOWARD & CHRISTINE	3,166.09	4,108
04-21-29-514-0C00-0140		
PAD: 104 NORTHWOODS RD		
LOTS 14 15 16 & 19 (LESS RDS ...		
HILL MELISSA J	2,660.73	4,109
04-21-29-514-0C00-0170		
PAD: 110 NORTHWOODS RD		
BEG S 32 DEG 43 MIN 30 SEC W ...		
MADISON JEWELERS INC	2,282.59	4,110
04-21-29-514-0C00-017B		
PAD: 197 E LAKE BRANTLEY DR		
BEG S 32 DEG 43 MIN 30 SEC W ...		
••••••••VILLAGE SPRINGS CENTER PH 1	••••••••	
••••••••PB 24 PG 69	••••••••	
HURLBUT GARY E & WILSON MARK E & VALERY A	4,788.37	4,111
04-21-29-519-0000-0010		
PAD: 2660 W 434		
••••••••SHADOWBAY UNIT 1	••••••••	
••••••••PB 24 PGS 99 & 100	••••••••	
CRISMON LISA R	2,424.23	4,112
04-21-29-520-0000-0240 (HX)		
PAD: 199 S MONTEREY ISLE BLVD		
ACEVEDO JUAN & ACEVEDO LIGIA C	5,813.39	4,113
04-21-29-520-0000-0480 (HX)		
PAD: 212 MONTEREY ISLE N		
••••••••WEKIVA POINT EXECUTIVE CENTER	••••••••	
••••••••PB 31 PG 58	••••••••	
WEKIVA POINT PROPERTIES INC	3,597.89	4,114
04-21-29-525-0000-0020		
PAD: 505 WEKIVA SPRINGS RD STE		
WEKIVA POINT PROPERTIES INC	1,622.85	4,115
04-21-29-525-0000-0040		
PAD: 505 WEKIVA SPRINGS RD STE		
WEKIVA POINT PROPERTIES INC	2,404.96	4,116
04-21-29-525-0000-0050		
PAD: 505 WEKIVA SPRINGS RD STE		
WEKIVA POINT PROP INC	3,062.67	4,117
04-21-29-525-0000-0060		
PAD: 505 WEKIVA SPRINGS RD STE		
••••••••SHADOWBAY UNIT 2	••••••••	
••••••••PB 27 PGS 89 & 90	••••••••	
WINCHESTER ED & LINDA A	2,162.45	4,118
04-21-29-5GH-0000-1250		
PAD: 2730 CATTAIL CT		
HANKINS TESS L	1,889.64	4,119
04-21-29-5GH-0000-1500		
PAD: 2736 NIGHT HAWK CT		
MURPHY JAMES M & LOPEZ-MURPHY ROSANNA	1,306.12	4,120
04-21-29-5GH-0000-1630 (HX)		
PAD: 2753 NIGHTHAWK CT		
••••••••SABAL POINT SABAL FAIRWAY	••••••••	
••••••••VILLAS AT	••••••••	
••••••••PB 31 PGS 72 & 73	••••••••	
KEIDAISH PHILIP F JR	2,648.92	4,121
04-21-29-5HK-0000-0200 (HX)		
PAD: 243 W SABAL PALM PL		
----------SEC 05 TWP 21 RNG 29----------		
SANLANDO UTILITIES CORP	29,420.54	4,122
05-21-29-300-001B-0000		
PAD: 144 LEDBURY		
••••••••LAKE BRANTLEY ISLES 1ST	••••••••	
••••••••ADD	••••••••	
••••••••PB 10 PG 22	••••••••	
WRIGHT ELBERT C	2,174.06	4,123
05-21-29-501-0000-0030 (HX)		
PAD: 2380 W LAKE BRANTLEY RD		
SHEFFIELD CORY & TAMMI	2,471.98	4,124
05-21-29-501-0000-0090 (HX)		
PAD: 2310 OAK DR		
••••••••LAKE BRANTLEY ISLES 2ND	••••••••	
••••••••ADD	••••••••	
••••••••PB 11 PG 5	••••••••	
HALLECK ANNA R	764.85	4,125
05-21-29-502-0B00-0100 (HX)		
PAD: 2230 HIBISCUS DR		
JASPER EDNA	694.61	4,126
05-21-29-502-0B00-0110 (HX)		
PAD: 2260 HIBISCUS DR		
KANTOR ORI	2,719.68	4,127
05-21-29-502-0B00-0340		
PAD: 2041 CAMELLIA DR		
MC KEEBY JAMES	1,544.07	4,128
05-21-29-502-0B00-0380		

NAME - PARCEL NUMBER	TAXES DUE	SEQ. #
PAD: 1770 W LAKE BRANTLEY RD		
HILL ROBERT L & PATRICIA G	1,075.67	4,129
05-21-29-502-0B00-053B		
PAD: 2141 E TRIANGLE DR		
PT OF LOTS 53 & 54 DESC AS ...		
PITTENGER ROY L	586.19	4,130
05-21-29-502-0B00-0540 (HX)		
PAD: 2641 ORANGE CT		
BEG SW COR OF LOT 54 RUN E ...		
TARR DANIEL R & ELAINE G	1,662.85	4,131
05-21-29-502-0B00-0730 (HX)		
PAD: 2670 AZALEA DR		
••••••••BRANTLEY SHORES 1ST ADD	••••••••	
••••••••PB 9 PG 41	••••••••	
GORING JOHN	322.49	4,132
05-21-29-503-0B00-0130		
PAD: PLEASANT DR		
MANSELL LESLIE R	2,102.32	4,133
05-21-29-503-0B00-0210		
PAD: 2400 PALMETTO DR		
GLOSS JAME A	1,883.00	4,134
05-21-29-503-0C00-0010 (HX)		
PAD: 2200 W LAKE BRANTLEY DR		
QUILES HARRY & DIANA	1,314.35	4,135
05-21-29-503-0C00-0150 (HX)		
PAD: 2201 WESTWOOD DR		
GORING JOHN M & RICHARD A ZATORSKI	1,033.60	4,136
05-21-29-503-0C00-0170 (HX)		
PAD: 2450 PLEASANT DR		
GOLD DEBI & JEFFREY P	1,041.02	4,137
05-21-29-503-0C00-0240 (HX)		
PAD: 2320 PLEASANT DR		
••••••••LAKE BRANTLEY HILLS	••••••••	
••••••••PB 12 PG 37	••••••••	
MATTINGLY RALPH O & MARGURITE	1,169.90	4,138
05-21-29-504-0000-0010 (HX)		
PAD: 1710 W LAKE BRANTLEY RD		
DEARTH RICHARD E & DONNA L	1,478.20	4,139
05-21-29-504-0000-0100 (HX)		
PAD: 1620 W LAKE BRANTLEY RD		
DAY CHARLES T & SYLVIA A	772.25	4,140
05-21-29-504-0000-0210 (HX)		
PAD: 2891 BRANTLEY HILLS CT		
••••••••LAKE BRANTLEY TERRACE	••••••••	
••••••••PB 10 PG 98	••••••••	
ESFAHANI RAY C/O ESFAHANI RDM INC	990.78	4,141
05-21-29-505-0000-001A		
PAD: PALM DR		
N 554 FT OF LOT 1A & W 1/2 ...		
••••••••WEKIVA HUNT CLUB 1	••••••••	
••••••••FOX HUNT SEC 1	••••••••	
••••••••PB 18 PGS 79 TO 83	••••••••	
PINO NARDO	2,322.53	4,142
05-21-29-507-0000-0010		
PAD: 100 HATFIELD CT		
CLEGG CHARLES A & MARIE K	1,462.07	4,143
05-21-29-507-0000-0110 (HX)		
PAD: 101 HATFIELD CT		
PERRY BEVERLY G	1,839.30	4,144
05-21-29-507-0000-0350 (HX)		
PAD: 107 TEDWORTH CT		
ROUND LAKE HOLDINGS LLC	2,388.91	4,145
05-21-29-507-0000-1530		
PAD: 103 DONNINGTON CT		
••••••••WEKIVA HUNT CLUB 2	••••••••	
••••••••FOX HUNT SEC 2	••••••••	
••••••••PB 18 PGS 84 TO 87	••••••••	
TERRY EDWARD J	2,606.48	4,146
05-21-29-508-0000-2890		
PAD: 145 HOLDERNESS DR		
MERCADO CRISTOBAL & TAMMY A	1,513.69	4,147
05-21-29-508-0000-3370 (HX)		
PAD: 142 HOLDERNESS DR		
BRATEK ANTHONY E & ALOMA J	1,846.69	4,148
05-21-29-508-0000-3520 (HX)		
PAD: 172 HOLDERNESS DR		
MONTGOMERY ANDREA G	1,630.83	4,149
05-21-29-508-0000-3760 (HX)		
PAD: 108 CAMBRIDGE DR		
IRVIN ARVIS N	1,526.88	4,150
05-21-29-508-0000-3810 (HX)		
PAD: 118 CAMBRIDGE DR		
••••••••GROVE ESTATES	••••••••	
••••••••PB 21 PG 20	••••••••	
BAIE STEVEN & ELIZABETH A	1,678.02	4,151
05-21-29-510-0000-0620 (HX)		
PAD: 1521 KENLYN DR		
••••••••BRANTLEY POINT	••••••••	
••••••••PB 24 PG 71	••••••••	
IGLAR WANDA J	1,577.09	4,152
05-21-29-514-0000-0260 (HX)		
PAD: 1717 BLACKMON CT		
••••••••WEKIVA CLUB ESTATES SEC 01	••••••••	
••••••••PB 20 PGS 36 & 37	••••••••	
JAMES HUBERT R & MARY E	2,753.68	4,153
05-21-29-5DZ-0000-0050 (HX)		
PAD: 308 CAMBRIDGE DR		
••••••••JENNIFER ESTATES	••••••••	
••••••••PB 21 PGS 44 TO 46	••••••••	
VARGAS IBIS	3,037.40	4,154
05-21-29-5EL-0000-0360		
PAD: 1571 MONICA JOY CIR		
BRUCE LOUISE T	2,406.39	4,155
05-21-29-5EL-0000-0730 (HX)		
PAD: 2661 JENNIFER HOPE BLVD		
SITZ PAMELA D	2,328.54	4,156
05-21-29-5EL-0000-1170 (HX)		
PAD: 2650 JENNIFER HOPE BLVD		
••••••••WEKIVA CLUB ESTATES SEC 09	••••••••	
••••••••PB 25 PG 32	••••••••	
METZGER JOHN C & NANCY L	2,588.12	4,157
05-21-29-5FM-0000-0740 (HX)		
PAD: 382 NEEDLES CT		
----------SEC 06 TWP 21 RNG 29----------		
••••••••WEKIVA HILLS SEC 01	••••••••	
••••••••PB 20 PG 48	••••••••	
BARNES ALBERT J & JANET	1,949.09	4,158
06-21-29-501-0000-0020 (HX)		
PAD: 208 CANTERCLUB TRL		
ROSARIO DARLENE	2,152.23	4,159
06-21-29-501-0000-0060 (HX)		
PAD: 216 CANTERCLUB TRL		
HARRIS DAVID N & JOANN M	1,766.94	4,160
06-21-29-501-0000-0310 (HX)		
PAD: 206 LOCHBERRY PL		
••••••••WEKIVA HILLS SEC 03	••••••••	
••••••••PB 20 PG 94	••••••••	
DIGGINS TRINA M	2,559.04	4,161
06-21-29-504-0000-0050		
PAD: 308 RADEBAUGH DR		
MILLER SUSAN M K	2,163.32	4,162
06-21-29-504-0000-0130 (HX)		
PAD: 340 RADEBAUGH CT		
GAUTHIER JEAN C	2,152.27	4,163
06-21-29-504-0000-0260 (HX)		
PAD: 315 RADEBAUGH DR		
DACRE PAUL A JR	2,315.94	4,164
06-21-29-504-0000-0370 (HX)		
PAD: 340 PICKERING CT		
PT LOT 36 BEG MOST WLY COR ...		
••••••••WEKIVA HILLS SEC 04	••••••••	
••••••••PB 20 PG 99	••••••••	
SNIPPER STEVEN & PHUC	2,609.60	4,165
06-21-29-505-0000-0300 (HX)		
PAD: 354 COBLE DR		
JOSEPH ROBERT M & SUSAN C	2,312.46	4,166
06-21-29-505-0000-0380 (HX)		
PAD: 314 WICKHAM CT		
••••••••WEKIVA CLUB ESTATES SEC 04	••••••••	
••••••••PB 21 PG 49	••••••••	
KING WALTER A & SUSAN E	2,071.81	4,167
06-21-29-506-0000-0340 (HX)		
PAD: 144 HARROGATE PL		
••••••••WEKIVA HILLS SEC 08	••••••••	
••••••••PB 21 PGS 80 & 81	••••••••	
CAMPBELL GEORGE W	2,856.45	4,168

NAME - PARCEL NUMBER	TAXES DUE	SEQ. #
06-21-29-507-0000-051U		
PAD: 214 DUNCAN CT		
••••••••WEKIVA CLUB ESTATES SEC 06	••••••••	
••••••••PB 22 PGS 39 & 40	••••••••	
HARLAN JULIAN B & SUSAN P	2,065.82	4,169
06-21-29-509-0000-0430 (HX)		
PAD: 240 COBLE DR		
••••••••WEKIVA HILLS SEC 09	••••••••	
••••••••PB 22 PGS 78 & 79	••••••••	
CHIARENZA CHARLES J & MARY	2,211.92	4,170
06-21-29-510-0000-0060 (HX)		
PAD: 215 STEVENAGE DR		
••••••••WEKIVA CLUB ESTATES SEC 07	••••••••	
••••••••PB 23 PG 1	••••••••	
PETTRY LINDA J	3,407.48	4,171
06-21-29-511-0000-0200 (HX)		
PAD: 216 CHURCHILL DR		
PERRY STEPHEN C	3,689.68	4,172
06-21-29-511-0000-0300		
PAD: 205 CHURCHILL DR		
••••••••WEKIVA VILLAS ON THE GREEN 1	••••••••	
••••••••ORB 1484 PG 1706	••••••••	
BAEZ CARLA M & BAEZ JAMES	1,079.27	4,173
06-21-29-515-0000-0190 (HX)		
PAD: 3920 VILLAS CREEK CIR		
UNIT 19		
••••••••WEKIVA COVE PH 3	••••••••	
••••••••PB 28 PGS 66 & 67	••••••••	
LETCHWORTH CHARLES A & MONICA	2,548.50	4,174
06-21-29-516-0000-1330 (HX)		
PAD: 204 MILFORD HAVEN CV		
ALL LOT 133 & PT OF LOT 134 ...		
OPAL CRAIG P & PAULA K	2,399.93	4,175
06-21-29-516-0000-1640 (HX)		
PAD: 248 LIVERPOOL CV		
HOWARD THOMAS M & LINDA M	2,810.38	4,176
06-21-29-516-0000-1690 (HX)		
PAD: 277 LIVERPOOL CV		
••••••••WEKIVA VILLAS PH 3	••••••••	
••••••••PB 42 PGS 54 & 55	••••••••	
DAVE NILAM	473.47	4,177
06-21-29-522-0000-0180 (HX)		
PAD: 376 BOGGY PT		
PT OF LOTS 18 19 20 & 21 ...		
••••••••WEKIVA HUNT CLUB 3	••••••••	
••••••••FOX HUNT SEC 3	••••••••	
••••••••PB 18 PGS 88 TO 92	••••••••	
MEYER JOHN & BILINDA	2,286.59	4,178
06-21-29-5DH-0000-4610 (HX)		
PAD: 212 CAMBRIDGE DR		
BALLARD RONALD R TRUSTEE FBO	2,272.71	4,179
06-21-29-5DH-0000-4770		
PAD: 246 CAMBRIDGE DR		
NORDEN KELLIE E	1,738.88	4,180
06-21-29-5DH-0000-4860 (HX)		
PAD: 253 CAMBRIDGE DR		
LYNCH THOMAS C & KIMBERLY A	2,548.86	4,181
06-21-29-5DH-0000-4880		
PAD: 249 CAMBRIDGE DR		
WEBSTER PAUL S & ELIZABETH	2,043.98	4,182
06-21-29-5DH-0000-5160 (HX)		
PAD: 108 SUFFOLK CT		
DE PAOLO ARTHUR D & AUDREY	1,932.49	4,183
06-21-29-5DH-0000-5210 (HX)		
PAD: 105 SUFFOLK CT		
SHULTZ KENYON G & DONNA L	1,625.74	4,184
06-21-29-5DH-0000-5360 (HX)		
PAD: 117 OAKLEY CT		
ROJAS ISMAEL & LETICIA	1,781.61	4,185
06-21-29-5DH-0000-5650 (HX)		
PAD: 109 E BERKSHIRE CIR		
KESSLER PAUL D & ELIZABETH A	2,014.88	4,186
06-21-29-5DH-0000-6330 (HX)		
PAD: 126 E CUMBERLAND CIR		
PFEIFFER BEVERLY E	1,841.04	4,187
06-21-29-5DH-0000-6800 (HX)		
PAD: 214 W COTTESMORE CIR		
••••••••WEKIVA CLUB ESTATES SEC 03	••••••••	
••••••••PB 20 PG 90	••••••••	
ROSARIO MICHAEL A	2,918.03	4,188
06-21-29-5EE-0000-0590		
PAD: 299 BENTLEY DR		
••••••••WEKIVA COVE PH 1	••••••••	
••••••••PB 23 PGS 88 TO 90	••••••••	
BOHRER BRUCE E & VIRGINIA S	2,319.18	4,189
06-21-29-5FE-0000-0250 (HX)		
PAD: 157 DARTMOUTH LN		
RUIZ YAHEL	2,351.94	4,190
06-21-29-5FE-0000-0420 (HX)		
PAD: 124 ROMNEY MARSH RD		
PALDIN DENNIS & JACQUIE	2,841.59	4,191
06-21-29-5FE-0000-0840 (HX)		
PAD: 141 MARGATE MEWS		
MC GOWIN BENJAMIN C	3,417.77	4,192
06-21-29-5FE-0000-1100		
PAD: 325 WEKIVA COVE RD		
----------SEC 07 TWP 21 RNG 29----------		
FRANKLIN RICHARD L	3,720.56	4,193
07-21-29-300-0140-0000 (HX)		
PAD: 1200 SANDY LN		
FRANKLIN RICHARD L	1,396.31	4,194
07-21-29-300-014B-0000		
PAD: SANDY LN		
FRANKLIN RICHARD L SR	4,554.19	4,195
07-21-29-300-0150-0000		
PAD: 3391 SANDLAKE RD		
••••••••FOXWOOD PHASE 1	••••••••	
••••••••PB 21 PGS 53 TO 55	••••••••	
WILLIAMS KEVIN C & DEBBIE A	1,944.06	4,196
07-21-29-503-0000-0130 (HX)		
PAD: 101 HOLLOW BRANCH RD		
HOLLAND JOE G	2,869.24	4,197
07-21-29-503-0000-0150		
PAD: 73 HOLLOW BRANCH RD		
BALKISSOON DYAL & NARINE ESMEE S	1,360.10	4,198
07-21-29-503-0000-0500 (HX)		
PAD: 87 SPANISH OAK LN		
ROWELL CHARLES E & BARBARA	1,672.87	4,199
07-21-29-503-0000-0690 (HX)		
PAD: 3256 HUNTER CT		
SMITH DAVID S	1,615.83	4,200
07-21-29-503-0000-0730 (HX)		
PAD: 3215 HUNTER PL		
••••••••FOXWOOD PHASE 2	••••••••	
••••••••PB 22 PG 41	••••••••	
BUSTAMANTE MARCOS F & DENISE J	1,307.70	4,201
07-21-29-504-0000-0070 (HX)		
PAD: 3151 AUTUMNWOOD TRL		
CHAMBERS EGBERT R A & ENA M	1,425.77	4,202
07-21-29-504-0000-0180 (HX)		
PAD: 3179 FOXWOOD DR		
••••••••FOXWOOD PHASE 2 FIRST ADD	••••••••	
••••••••PB 22 PG 49	••••••••	
BORIA LOUIS & JULIE	1,332.43	4,203
07-21-29-505-0000-0500 (HX)		
PAD: 3171 FOXWOOD DR		
FULGHUM ROBERT L & MAE E	2,254.44	4,204
07-21-29-505-0000-0650		
PAD: 3174 FOXWOOD DR		
CHARLES MARIE T & RICHARLIS	383.55	4,205
07-21-29-505-0000-0660 (HX)		
PAD: 3178 FOXWOOD DR		
••••••••FOXWOOD PHASE 3	••••••••	
••••••••PB 23 PG 34	••••••••	
MATERESE KAREN I	2,959.83	4,206
07-21-29-506-0000-0110		
PAD: 2943 AUTUMNWOOD TRL		
SVEC BERUSCHKA	2,344.40	4,207
07-21-29-506-0000-0120		
PAD: 2935 AUTUMNWOOD TRL		
••••••••FOXWOOD PHASE 3 1ST ADD	••••••••	
••••••••PB 23 PG 35	••••••••	
MAHONEY MICHAEL J & SANDRA L	1,353.83	4,208
07-21-29-507-0000-0550 (HX)		
PAD: 14 ORANGEWOOD CT		

NAME - PARCEL NUMBER	TAXES DUE	SEQ. #
•••••••STOCKBRIDGE UNIT 1	••••••••	
•••••••PB 28 PGS 79 & 80	••••••••	
JAMES KIMBERLY S	1,703.17	4,209
07-21-29-509-0000-0170		
PAD: 512 HARVARD PL		
LEWIS JOHN K & ELLEN C	1,682.23	4,210
07-21-29-509-0000-0380		
PAD: 556 ABINGTON CT		
KAUFMAN JOEL M & PATRICIA A	1,583.49	4,211
07-21-29-509-0000-0440		
PAD: 562 ABINGTON CT		
•••••••STOCKBRIDGE UNIT 2	••••••••	
•••••••PB 29 PGS 86 TO 89	••••••••	
DE SOUZA ALEXANDRE R & DENISE	1,604.12	4,212
07-21-29-510-0000-0710		
PAD: 509 PORTLAND CIR		
TORRES REBECCA M	1,083.59	4,213
07-21-29-510-0000-0790 (HX)		
PAD: 533 PORTLAND CIR		
•••••••WEKIVA COVE PH 4	••••••••	
•••••••PB 32 PGS 40 TO 43	••••••••	
HARDING TERRANCE E & KEISTI J	2,311.09	4,214
07-21-29-512-0000-1990 (HX)		
PAD: 227 SCARBOROUGH CV		
LEE CHUNG K & YOUNG S	2,122.86	4,215
07-21-29-512-0000-2470 (HX)		
PAD: 337 NEW WATERFORD PL		
STRICKLAND JOSEPH & RHONDA	2,107.19	4,216
07-21-29-512-0000-2490 (HX)		
PAD: 349 NEW WATERFORD PL		
•••••••WEKIVA RESERVE UNIT 1	••••••••	
•••••••PB 32 PGS 66 & 67	••••••••	
HOUSEHOLD FINANCE CORP III	1,399.84	4,217
07-21-29-513-0000-0090		
PAD: 2886 HARBOUR GRACE CT		
HRICZO M A	1,445.86	4,218
07-21-29-513-0000-0210		
PAD: 2937 HARBOUR GRACE CT		
•••••••WEKIVA RESERVE UNIT 2	••••••••	
•••••••PB 34 PGS 33 & 34 & 34A	••••••••	
POGGI JOSE C & IDA	1,451.38	4,219
07-21-29-515-0000-1060		
PAD: 2954 CANDELA CT		
•••••••LAKEVIEW GARDENS AT WEKIVA	••••••••	
•••••••COVE 1 A CONDO	••••••••	
•••••••PB 35 PGS 89 TO 94	••••••••	
HALL EILEEN	1,125.07	4,220
07-21-29-516-0000-1000 (HX)		
PAD: 300 NEW WATERFORD #100 PL		
UNIT 100 LAKEVIEW GARDENS AT ...		
•••••••STOCKBRIDGE UNIT 3	••••••••	
•••••••PB 35 PGS 96 & 97	••••••••	
MARCANO GERARDO & DIANA P	1,591.50	4,221
07-21-29-517-0000-1490		
PAD: 225 KITTERY LN		
QUIROGA EFRAIN & ALICIA	1,791.29	4,222
07-21-29-517-0000-1550		
PAD: 2677 ATTLEBORO PL		
•••••••WEKIVA RESERVE UNIT 3	••••••••	
•••••••PB 37 PGS 88 & 89	••••••••	
BUDZINSKI STANLEY J & JUDITH L	399.07	4,223
07-21-29-518-0000-1330		
PAD: 2835 BOULDER FALLS CT		
TURNER IRENE S	.668.38	4,224
07-21-29-518-0000-1390 (HX)		
PAD: 2871 BOULDER FALLS CT		
•••••••WEKIVA COVE PH 4 REPLAT	••••••••	
•••••••PB 39 PGS 61 & 62	••••••••	
AMES GERALD E & SANDRA K	762.69	4,225
07-21-29-519-0000-0040 (HX)		
PAD: 326 NEW WATERFORD PL		
•••••••FOREST PARK ESTATES SEC 2	••••••••	
•••••••PB 23 PGS 64 & 65	••••••••	
GRAHAM BARRY M & MELINDA K	3,747.40	4,226
07-21-29-5FD-0000-0310 (HX)		
PAD: 212 BARRY CT		
STUART ADAM W & ANGIE E	4,327.81	4,227
07-21-29-5FD-0000-0470 (HX)		
PAD: 320 FOREST PARK CIR		
----------SEC 08 TWP 21 RNG 29----------		
FLA CONFERENCE ASSN OF SEVENTH-DAY ADVENTISTS	14,065.94	4,228
08-21-29-300-011C-0000		
•••••••LITTLE WASHINGTON ESTATES	••••••••	
•••••••PB 8 PG 62	••••••••	
CHANUDET JOHN M & REBECCA A	939.52	4,229
08-21-29-501-0000-0090		
PAD: 2582 JANS WAY		
N 132.3 FT OF E 94.59 FT OF ...		
•••••••FAN-NOY PARK	••••••••	
•••••••PB 8 PG 92	••••••••	
KIERSTEAD BRIAN L & DEANNA	1,119.78	4,230
08-21-29-502-0000-013A (HX)		
PAD: 2620 OHIO AVE		
PT OF LOTS 13 & 14 DESC AS ...		
•••••••FOREST SLOPES	••••••••	
•••••••PB 9 PG 79	••••••••	
HICKS ORLAND W & ISABELLE	2,948.82	4,231
08-21-29-505-0000-0140 (HX)		
PAD: 2650 SAND LAKE RD		
LOT 14 & VACD ST ON W		
AUSTIN L ALLAN & MARINA	1,549.16	4,232
08-21-29-505-0000-0160 (HX)		
PAD: 2630 SAND LAKE RD		
•••••••TRIANGLE TERRACE	••••••••	
•••••••PB 12 PG 7	••••••••	
MATHEWS JESSIE E & RUTH	1,010.22	4,233
08-21-29-507-0000-0190 (HX)		
PAD: 131 SUE DR		
ALLEN DOUGLAS R & BARBARA J	1,667.39	4,234
08-21-29-507-0000-0210		
PAD: 105 SUE DR		
•••••••RINGER SUBD AMENDED PLAT	••••••••	
•••••••PB 11 PG 95	••••••••	
BETANCOURT PASCUALA	1,247.99	4,235
08-21-29-508-0B00-0040 (HX)		
PAD: 1251 PENDLETON DR		
•••••••BISHPAM PLANTATION	••••••••	
•••••••PB 1 PG 69	••••••••	
LEDESMA JULIO & MARIA	291.66	4,236
08-21-29-509-0000-0090		
PAD: PENDLETON DR		
W 91.86 FT OF N 1/2 OF S 1/2 ...		
LEDESMA JULIO & MARIA	275.15	4,237
08-21-29-509-0000-009E		
BEG 91.86 FT E OF NW COR OF ...		
•••••••PALM PARK	••••••••	
•••••••PB 11 PG 4	••••••••	
COLLIER SCOTT E	1,393.22	4,238
08-21-29-510-0000-0120 (HX)		
PAD: 1288 MARTY BLVD		
COLLIER SCOTT E	454.41	4,239
08-21-29-510-0000-0130		
PAD: MARTY BLVD		
PASEIKA ROBERT & SARA	1,677.95	4,240
08-21-29-510-0000-0250 (HX)		
PAD: 671 W CADILLAC DR		
•••••••FOREST SLOPES	••••••••	
•••••••PB 11 PG 52	••••••••	
GUTIERREZ DOLORES	1,167.23	4,241
08-21-29-511-0000-0140 (HX)		
PAD: 2320 VIRGINIA DR		
JUMAN MOHAMMED G S	376.47	4,242
08-21-29-511-0000-0270		
PAD: DOT DR		
OLIVEIRA KEVIN P	800.74	4,243
08-21-29-511-0000-0350 (HX)		
PAD: 2441 VIRGINIA DR		
•••••••ACADEMY HEIGHTS	••••••••	
•••••••PB 9 PG 36	••••••••	
HERNANDEZ PEDRO	71.30	4,244
08-21-29-512-0000-008A		
PAD: HOMEWARD LN		
S 61.9 FT OF LOT 8		
VOGINI JOHN A & MUNOZ FRANCIA C	475.39	4,245
08-21-29-512-0000-0110		
PAD: 1111 HOMEWARD LN		

NAME - PARCEL NUMBER	TAXES DUE	SEQ. #
LOT 11 & W 3 FT OF LOT 12		
PEREZ CARMEN	2,396.85	4,246
08-21-29-512-0000-016A (HX)		
PAD: 621 W LAKE BRANTLEY RD		
W 400 FT OF LOT 16 (LESS N ...		
VENCE HILDA LIFE EST (VENCE DAVID O ET AL)	2,510.05	4,247
08-21-29-512-0000-016C		
PAD: 1114 TURNER LN		
PT OF LOTS 15 & 16 BEG 157 ...		
VENCE ELVIN R & BETTY C	95.83	4,248
08-21-29-512-0000-016M		
BEG 317 FT W & 95.68 FT S OF ...		
•••••••FOREST HILLS	••••••••	
•••••••PB 10 PG 49	••••••••	
ULVESTAD DAVID H & CASSIDY L	1,088.71	4,249
08-21-29-513-0000-0220 (HX)		
PAD: 650 PINE DR		
•••••••BONAVENTURE HEIGHTS	••••••••	
•••••••PB 14 PG 91	••••••••	
QUIROGA ALICIA & EFRAIN	2,743.41	4,250
08-21-29-514-0000-0030 (HX)		
PAD: 1141 W LAKE BRANTLEY RD		
SHAHPOURI SAFAR	3,066.05	4,251
08-21-29-514-0000-0100		
PAD: 1001 W LAKE BRANTLEY RD		
•••••••BONAVENTURE HEIGHTS 2ND	••••••••	
•••••••SEC	••••••••	
•••••••PB 15 PGS 86 & 87	••••••••	
WILHELM JOHN F & ETHELYN D	2,045.62	4,252
08-21-29-515-0C00-0030 (HX)		
PAD: 107 WESSEX RD		
IGLESIA GUILLERMINA & MARIO JR	3,243.72	4,253
08-21-29-515-0E00-0050 (HX)		
PAD: 107 CAMDEN RD		
•••••••VILLA BRANTLEY	••••••••	
•••••••PB 17 PG 78	••••••••	
WEST DANNY J	405.25	4,254
08-21-29-516-0000-0230		
PAD: DORIS ST		
THOMAS WAYNE & VENICE	2,625.42	4,255
08-21-29-516-0000-0260		
PAD: 1106 DORIS ST		
LEON MIGUEL & ESTHER	1,861.08	4,256
08-21-29-516-0000-0270 (HX)		
PAD: 1104 DORIS ST		
BRESLIN EDWARD & MARTINE	2,242.34	4,257
08-21-29-516-0000-0430 (HX)		
PAD: 1101 WOODALL DR		
SHEVENELL STEPHEN B & JENNIFER	1,383.06	4,258
08-21-29-516-0000-0520 (HX)		
PAD: 605 ANDREW ST		
•••••••LAKE BRANTLEY CLUB PH 2	••••••••	
•••••••PB 30 PGS 53 & 54	••••••••	
KASTNER KEVIN H & NANCY K	4,147.90	4,259
08-21-29-520-0000-0090 (HX)		
PAD: 371 MENASHE CT		
•••••••TERRA OAKS	••••••••	
•••••••PB 56 PGS 22 THRU 24	••••••••	
•••••••ALL 08-21-29-300-0090,9A,& 9B	••••••••	
CDL GROUP INC	1,331.67	4,260
08-21-29-523-0000-0010		
PAD: 298 LAKAY PL		
CDL GROUP INC	1,604.02	4,261
08-21-29-523-0000-0200		
PAD: 227 LAKAY PL		
DYE CONSTR & DEV INC	1,604.02	4,262
08-21-29-523-0000-0210		
PAD: 231 LAKAY PL		
CDL GROUP INC	1,604.02	4,263
08-21-29-523-0000-0220		
PAD: 235 LAKAY PL		
CDL GROUP INC	1,604.02	4,264
08-21-29-523-0000-0230		
PAD: 251 LAKAY PL		
CDL GROUP INC	1,604.02	4,265
08-21-29-523-0000-0270		
PAD: 271 LAKAY PL		
CDL GROUP INC	1,331.67	4,266
08-21-29-523-0000-0320		
PAD: 291 LAKAY PL		
CDL GROUP INC	1,331.67	4,267
08-21-29-523-0000-0360		
PAD: 3558 TERRA OAKS CT		
CDL GROUP INC	1,331.67	4,268
08-21-29-523-0000-0370		
PAD: 3563 TERRA OAKS CT		
CROFTON-DOWLEN JEANINE	1,331.67	4,269
08-21-29-523-0000-0410		
PAD: 3579 TERRA OAKS CT		
MARCHWINSKI GREGORY & RUTH	1,512.13	4,270
08-21-29-523-0000-0440		
PAD: 3591 TERRA OAKS CT		
•••••••HICKORY HILL	••••••••	
•••••••PB 15 PG 69	••••••••	
SCHAPER MICHAEL CLYDE & DEBORAH L	1,627.04	4,271
08-21-29-5CL-0000-0040 (HX)		
PAD: 3300 HORSESHOE DR		
E 59 FT OF LOT 4 & ALL LOT 5		
----------SEC 09 TWP 21 RNG 29----------		
•••••••LITTLE WEKIWA ESTATES NO 1	••••••••	
•••••••PB 9 PG 52	••••••••	
BRZOZOWSKI RONALD S	1,236.89	4,272
09-21-29-501-0A00-0090		
PAD: 802 LITTLE WEKIVA DR		
YORK JOHN	1,381.42	4,273
09-21-29-501-0B00-0160		
PAD: 808 BAMBI AVE		
GRAFFUIS PATRICIA	678.31	4,274
09-21-29-501-0D00-0020 (HX)		
PAD: 806 RICHBEE DR		
RAMIREZ JOSE A & ANISIA A	1,284.01	4,275
09-21-29-501-0E00-0050		
PAD: 807 CAMELLIA AVE		
•••••••SAN SEBASTIAN HEIGHTS UNIT 1A	••••••••	
•••••••PB 16 PG 70	••••••••	
TICKAL JOSEPHINE S	1,172.89	4,276
09-21-29-502-0B00-0060 (HX)		
PAD: 703 CALABRIA DR		
LYONS D ARLENE	1,371.32	4,277
09-21-29-502-0B00-0180 (HX)		
PAD: 520 SAN SEBASTIAN PRADO		
•••••••LAKE HARRIET ESTATES	••••••••	
•••••••PB 12 PGS 15 & 16	••••••••	
VIERA OTTO MERCEDES R D	772.70	4,278
09-21-29-503-0000-0100 (HX)		
PAD: 163 LAKE HARRIET DR		
DAVILA ROSSANA	892.30	4,279
09-21-29-503-0000-0110 (HX)		
PAD: 159 LAKE HARRIET DR		
CARLSON MELVIN D & MARYBETH S	668.96	4,280
09-21-29-503-0000-0940 (HX)		
PAD: 161 ALDER AVE		
CANTER MERREL R & CAROL A	1,141.60	4,281
09-21-29-503-0000-1110		
PAD: 133 DOGWOOD ST		
STOREY JASON H	1,564.54	4,282
09-21-29-503-0000-1340		
PAD: 125 ALHAMBRA AVE		
•••••••NORTHWOOD	••••••••	
•••••••PB 17 PGS 41 & 42	••••••••	
R & S FLA REAL EST INC	9,285.68	4,283
09-21-29-504-0000-0010		
PAD: 790 N 434 SR		
LOT 1 & 2 & PT LOTS 3 & 4 ...		
PAGAN JOSE & IVETTE	932.45	4,284
09-21-29-504-0000-0090 (HX)		
PAD: 912 SYCAMORE LN		
WARTELL GEOFFREY	895.90	4,285
09-21-29-504-0000-0170 (HX)		
PAD: 932 POPLAR DR		
ALDRET EILEEN M	808.43	4,286
09-21-29-504-0000-0560 (HX)		
PAD: 802 GULLBERRY LN		
SKYTA JOHN G & ALICE I	1,175.54	4,287
09-21-29-504-0000-0640 (HX)		
PAD: 807 GULLBERRY LN		

NAME - PARCEL NUMBER	TAXES DUE	SEQ. #
•••••••BROOKHOLLOW	••••••••	
•••••••PB 17 PG 65	••••••••	
CITRINITE GUY J & ANNE M	1,206.04	4,288
09-21-29-505-0000-0010 (HX)		
PAD: 600 ALHAMBRA AVE		
CORLESS SCOTT J & MARILYN C	2,089.65	4,289
09-21-29-505-0000-0130		
PAD: 702 ALHAMBRA AVE		
CHERKAOUI JULIANA & KHALID	2,382.75	4,290
09-21-29-505-0000-0440		
PAD: 1002 TERRY DR		
CROSS HOYETT W & ANNE F	1,246.19	4,291
09-21-29-505-0000-0480 (HX)		
PAD: 1010 TERRY DR		
•••••••SAN SEBASTIAN HEIGHTS UNIT 4	••••••••	
•••••••PB 19 PG 21	••••••••	
MOLLIGODA SARATH K & ARACHCHIGE CHANDANIE H	1,761.20	4,292
09-21-29-508-0000-1540		
PAD: 821 BORDE DEL CAMINO DR		
•••••••JAMESTOWN VILLAGE UNIT 1	••••••••	
•••••••PB 20 PGS 8 & 9	••••••••	
KINDEL HELEN S	759.73	4,293
09-21-29-509-0A00-1020 (HX)		
PAD: 703 ST MICHAEL LN		
UNIT 102 BLK A		
RIEDEL JAMES M	1,318.95	4,294
09-21-29-509-0A00-7010		
PAD: 707 ST MATTHEW CIR		
UNIT 701 BLK A		
•••••••LANDING THE	••••••••	
•••••••PB 36 PGS 41 TO 51	••••••••	
ROMAN JAMES J	1,254.69	4,295
09-21-29-513-0000-0490 (HX)		
PAD: 969 CASA DEL SOL CR		
MACDONALD CAMERON S & MARGARET	1,377.66	4,296
09-21-29-513-0000-0530 (HX)		
PAD: 706 LIGHTHOUSE CT		
•••••••VINEYARD SOUND CONDO	••••••••	
•••••••PB 49 PGS 58 THRU 61	••••••••	
HONG JAE S	550.59	4,297
09-21-29-516-0000-1030 (HX)		
PAD: 670 SANDY NECK LN #103		
UNIT 103		
•••••••SPRING OAKS UNIT 3	••••••••	
•••••••PB 17 PGS 74 75 & 76	••••••••	
AYALA ANGEL Y & ROSA B	1,559.07	4,298
09-21-29-5CV-0000-3300 (HX)		
PAD: 512 BALSAWOOD CT		
WEISMAN SHERWOOD A & SUSANA	354.26	4,299
09-21-29-5CV-0000-3310 (HX)		
PAD: 514 BALSAWOOD CT		
TEOLIS LAWRENCE V	1,619.52	4,300
09-21-29-5CV-0000-3370 (HX)		
PAD: 514 PARKWOOD DR		
CRADY STANLEY E	1,342.97	4,301
09-21-29-5CV-0000-3450 (HX)		
PAD: 640 OAKVIEW ST		
ADAMS LYLE H & BIANKA R	1,541.97	4,302
09-21-29-5CV-0000-3690 (HX)		
PAD: 731 LITTLE WEKIVA CIR		
ROSENZWEIG MARK & SANDRA	1,965.40	4,303
09-21-29-5CV-0000-3760 (HX)		
PAD: 717 LITTLE WEKIVA RD		
GARTNER JOHN T & MARIAN J	1,342.22	4,304
09-21-29-5CV-0000-4030 (HX)		
PAD: 648 LITTLE WEKIVA RD		
WOLFE LENA	2,734.70	4,305
09-21-29-5CV-0000-4120		
PAD: 668 LITTLE WEKIVA RD		
WOOLLEY ARTHUR M & ETHEL J	2,319.17	4,306
09-21-29-5CV-0000-4320		
PAD: 634 ELDER CT		
BACCHUS EDWIN & HILDA	414.51	4,307
09-21-29-5CV-0000-4460 (HX)		
PAD: 616 WILDWOOD ST		
BROWN DOUGLAS H & LISA E S	1,460.64	4,308
09-21-29-5CV-0000-4740 (HX)		
PAD: 634 SPRUCEWOOD CIR		
LAWRENCE BILLY & GREEN ROBERT	2,559.60	4,309
09-21-29-5CV-0000-5110		
PAD: 513 PARKWOOD DR		
OWENS JEANINE M	1,154.52	4,310
09-21-29-5CV-0000-5230 (HX)		
PAD: 503 GUMWOOD CT		
TORO MANUEL A & DORA C DE TORO	2,209.31	4,311
09-21-29-5CV-0000-5260 (HX)		
PAD: 509 GUMWOOD CT		
THARP CYNTHIA M	1,541.00	4,312
09-21-29-5CV-0000-5320 (HX)		
PAD: 500 GUMWOOD CT		
•••••••SPRING OAKS UNIT 5	••••••••	
•••••••PB 18 PGS 21 & 22	••••••••	
COTTERMAN RANDY R & CONNIE M	1,590.21	4,313
09-21-29-5DC-0000-5760 (HX)		
PAD: 619 WILLOWWOOD CT		
SWANSON MARK A & MICHELE	1,524.95	4,314
09-21-29-5DC-0000-5780 (HX)		
PAD: 622 WILLOW WOOD CT		
DEL ROSARIO PETRONILA	1,854.01	4,315
09-21-29-5DC-0000-5990 (HX)		
PAD: 651 PARKWOOD AVE		
•••••••BRANTLEY COVE	••••••••	
•••••••PB 21 PG 91	••••••••	
CLARKE PEGGY S & E W	2,516.65	4,316
09-21-29-5ER-0000-0010 (HX)		
PAD: 1301 CLASSIC DR		
NOVOTNY MICHAEL D & SANDRA	2,290.53	4,317
09-21-29-5ER-0000-0110 (HX)		
PAD: 1341 CLASSIC DR		
----------SEC 10 TWP 21 RNG 29----------		
•••••••SPRING OAKS	••••••••	
•••••••PB 16 PGS 84 & 85	••••••••	
INNOCENT JOSUE & MARIE E	2,740.86	4,318
10-21-29-501-0000-0100		
PAD: 519 GREENBRIAR BLVD		
DILL DAVID E	1,498.05	4,319
10-21-29-501-0000-0570 (HX)		
PAD: 506 HICKORYWOOD AVE		
ALLEN ERIC & CHARLENE M	1,228.08	4,320
10-21-29-501-0000-1010 (HX)		
PAD: 512 APPLEWOOD AVE		
DEJESUS DONALD C & ELIZABETH M	1,604.62	4,321
10-21-29-501-0000-1240 (HX)		
PAD: 501 SPRING OAKS BLVD		
WASDEN JAMES A & CAROLYN A	1,580.64	4,322
10-21-29-501-0000-1560 (HX)		
PAD: 512 BRIARWOOD CT		
SAYLES ELLA B	381.47	4,323
10-21-29-501-0000-1710 (HX)		
PAD: 517 OAKWOOD CT		
LOT 171 (LESS RD)		
RANDALL LESTER D & PAULA P	1,190.39	4,324
10-21-29-501-0000-1780 (HX)		
PAD: 514 GREENBRIAR BLVD		
•••••••SPRING OAKS UNIT 2	••••••••	
•••••••PB 17 PGS 21 & 22	••••••••	
RODRIGUEZ PEDRO & DEBORAH	2,574.82	4,325
10-21-29-502-0000-2140		
PAD: 501 TEAKWOOD DR		
ROSS DENNIS JR & JACQUELYN C	2,265.43	4,326
10-21-29-502-0000-2460		
PAD: 602 RIVERVIEW AVE		
•••••••SPRING OAKS UNIT 4	••••••••	
•••••••PB 17 PGS 95 & 96	••••••••	
NAZARIO GERARDO	1,474.85	4,327
10-21-29-503-0000-5530 (HX)		
PAD: 644 SPRING OAKS BLVD		
D'ABREO SIRVIEN M & CORINNE	1,756.98	4,328
10-21-29-503-0000-6930 (HX)		
PAD: 636 APPLEWOOD AVE		
BARBOSA JENNIFER E	2,347.95	4,329
10-21-29-503-0000-6950 (HX)		
PAD: 632 APPLEWOOD AVE		
LEVY CARMELITA	1,029.72	4,330
10-21-29-503-0000-7170 (HX)		
PAD: 642 PEACHWOOD DR		

NAME - PARCEL NUMBER	TAXES DUE	SEQ. #
TOUZALIN ERIC L & VIOLET 10-21-29-503-0000-7510 PAD: 638 LEMONWOOD CT	2,009.61	4,331
CONFIDENTIAL PER STATUTES 119.07(03)(I) CID# 538 10-21-29-503-0000-7550 (HX)	2,022.74	4,332
BARONE CHARMAE M 10-21-29-503-0000-7670 PAD: 630 RIVERVIEW AVE	2,293.44	4,333
ALEXANDRE EMMELYNE 10-21-29-503-0000-7950 PAD: 623 RIVERVIEW AVE	2,220.20	4,334
GALVAN RODOLFO & CYNTHIA 10-21-29-503-0000-8040 (HX) PAD: 628 ASHBERRY LN	2,166.60	4,335
WOODRUFF NATHAN L & JEWELL T TRS FBO 10-21-29-503-0000-8470 PAD: 608 LAKESPUR LN	2,226.02	4,336
FERREE MICHELLE 10-21-29-503-0000-8570 (HX) PAD: 502 LITTLE WEKIVA RD	1,568.54	4,337
CARRENO VINCENT D & PRISCILLA 10-21-29-503-0000-8790 (HX) PAD: 604 PRAIRIE LN	1,397.35	4,338
EIFERT ROBERT E & DEBORAH M 10-21-29-503-0000-8890 (HX) PAD: 621 ORCHID LN	1,731.81	4,339
NISBETT EVANS & DOROTHY 10-21-29-503-0000-8980 PAD: 608 ORCHID LN	1,976.18	4,340
••••••••RIVER RUN SEC 1 ••••••••PB 19 PGS 87 & 88	••••••••	
JETHA ALNOOR H B 10-21-29-505-0A00-0050 PAD: 910 LITTLE BEND RD	2,240.58	4,341
CANCELADO DANIEL & GRACIELA 10-21-29-505-0B00-0210 PAD: 433 WEKIVA RAPIDS DR	1,877.46	4,342
ELLER JERALD N 10-21-29-505-0B00-0380 PAD: 400 WEKIVA RAPIDS DR	1,905.11	4,343
••••••••RIVER RUN SEC 2 ••••••••PB 20 PGS 23 & 24	••••••••	
BOWMAN ERIC & TEDDI L 10-21-29-506-0B00-0110 PAD: 892 BREAKWATER DR	2,514.88	4,344
CARROLL DAMON L 10-21-29-506-0B00-0190 (HX) PAD: 876 BREAKWATER DR	1,337.10	4,345
EVANS RUTH Y 10-21-29-506-0C00-0080 (HX) PAD: 886 LITTLE BEND RD	1,193.22	4,346
••••••••RIVER RUN SEC 3 ••••••••PB 21 PGS 61 TO 64	••••••••	
BARONE RICHARD J JR & PATRICIA 10-21-29-508-0000-0370 (HX) PAD: 431 FALLS CT	2,166.44	4,347
JETHA ALAUDIN H B 10-21-29-508-0000-1200 (HX) PAD: 823 RILL DR	1,471.33	4,348
••••••••RIVER RUN SEC 4 ••••••••PB 23 PGS 54-57	••••••••	
SELTZER F JAY 10-21-29-509-0000-1830 PAD: 661 AIRMONT AVE	2,257.68	4,349
••••••••CENTER PLACE CONDO ••••••••PB 26 PGS 92 TO 94	••••••••	
ALGIER FOSTER 10-21-29-511-0E00-0040 PAD: 618 MONTGOMERY RD	846.77	4,350
••••••••OAKLAND VILLAGE SEC 2 ••••••••PB 26 PGS 27 & 28	••••••••	
VELEZ MARIA M & BELTRAN JUAN E 10-21-29-513-0000-0440 (HX) PAD: 508 YELLOWWOOD CT	606.22	4,351
HANNA MATTHEW G 10-21-29-513-0000-0810 (HX) PAD: 431 HEMLOCK ST	454.43	4,352
KESKIN SENDUR & BAKIYE 10-21-29-513-0000-0840 PAD: 437 HEMLOCK ST	1,065.94	4,353
••••••••MONTGOMERY RIDGE SEC 1 ••••••••PB 27 PGS 82 TO 84	••••••••	
FAIRVIEW ASSOCIATES INC 10-21-29-514-0000-0020 PT OF LOT 2 DESC AS BEG NE ...	1,064.64	4,354
••••••••OAKLAND VILLAGE SEC 3 ••••••••PB 28 PGS 23 & 24	••••••••	
POWELL JANET L 10-21-29-515-0000-1060 PAD: 471 CYPRESS ST	1,061.05	4,355
BRIGGLE WILLIAM B & CLAUDETTE 10-21-29-515-0000-1110 PAD: 481 CYPRESS ST	1,233.97	4,356
••••••••OAKLAND VILLAGE SEC 4 PH 1 ••••••••PB 30 PG 33	••••••••	
LEGENDRE DANNY 10-21-29-516-0000-1810 PAD: 520 TORREY AVE	1,239.42	4,357
RUIZ YAHEL 10-21-29-516-0000-1860 PAD: 526 TORREY AVE	1,239.42	4,358
••••••••HIDDEN SPRINGS CONDO ••••••••ORB 1594 PG 668	••••••••	
MASSTRAPA ARTHUR & NANCY I 10-21-29-521-0100-0070 PAD: 590 BLOOMINGTON CT #7	1,415.47	4,359
MORELL DEBORAH A 10-21-29-521-0200-0230 (HX) PAD: 575 BLOOMINGTON CT #23	651.46	4,360
DAWSON MARY J 10-21-29-521-0300-0400 (HX) PAD: 605 YOUNGSTOWN PKWY #40	414.30	4,361
ROUCHELL KEVIN P 10-21-29-521-0300-0410 PAD: 605 YOUNGSTOWN PKWY # 41	1,189.16	4,362
SURNA CONSTR TR & MOSADDAD HOSSIN & TERRY EDWARD ET AL 10-21-29-521-0400-0450 PAD: 610 COLORADO PL #45	1,416.17	4,363
BERRY CHRISTOPHER P 10-21-29-521-0400-0570 PAD: 610 COLORADO PL #57	1,198.65	4,364
WALKER RICHARD A & PATRICIA A 10-21-29-521-0500-0690 PAD: 615 RICHLAND #69 CT	1,415.47	4,365
MASTROBERTE RICHARD M & JODY A 10-21-29-521-0600-0800 PAD: 620 GLENWOOD #80 CT	1,045.34	4,366
SURNA CONSTR INC & GIBRALTAR REAL ESTATE & INV IN 10-21-29-521-0600-0810 PAD: 620 GLENWOOD #81 CT	1,195.79	4,367
SIMMS PAIGE 10-21-29-521-0800-1180 (HX) PAD: 625 GREENCOVE TERRACE #11	591.66	4,368
COSTANTINI LORA & COSTANTINI MARY 10-21-29-521-11A0-1690 PAD: 634 STEAMBOAT #169 CT UNIT 169 BLDG 11A	1,416.87	4,369
MASTROBERTE RICHARD M & JODY A 10-21-29-521-11B0-1760 PAD: 630 STEAMBOAT #176 CT UNIT 176 BLDG 11B	1,251.64	4,370
DE ARRIGOITIA JORGE L 10-21-29-521-1200-1870 (HX) PAD: 655 MAGIC CT #187	634.59	4,371
KHANLI HAMID B 10-21-29-521-14B0-2290 PAD: 652 ROARING DR # 229 UNIT 229 BLDG 14B	1,251.64	4,372
CURTIS LARRY W 10-21-29-521-15B0-2510 (HX) PAD: 672 ROARING DR #251	635.29	4,373
UNIT 251 BLDG 15B		
RICHMAN MARK A PER REP FOR EST OF BARRY M RICHMAN 10-21-29-521-16B0-2640 PAD: 665 YOUNGSTOWN #264 PKWY UNIT 264 BLDG 16B	1,420.71	4,374
UNNADKAT SUNIL 10-21-29-521-17B0-2870 PAD: 660 YOUNGSTOWN #287 PKWY UNIT 287 BLDG 17B	1,427.91	4,375
BROWN PHILIP E 10-21-29-521-18A0-2900 (HX) PAD: 695 YOUNGSTOWN PKWY #290 UNIT 290 BLDG 18A	727.91	4,376
RUTTER FAITH F 10-21-29-521-22A0-3570 (HX) PAD: 705 YOUNGSTOWN #357 PKWY UNIT 357 BLDG 22A	701.22	4,377
MASTROBERTE RICHARD M & JODY A 10-21-29-521-22B0-3630 PAD: 709 YOUNGSTOWN #363 PKWY UNIT 363 BLDG 22B	1,421.77	4,378
MORGAN JEAN 10-21-29-521-23B0-3850 PAD: 690 ROARING DR #385 UNIT 385 BLDG 23B	1,386.89	4,379
••••••••SUN RIDGE @ TOWNHOMES OF ••••••••A CONDO ••••••••PB 35 PGS 5 TO 8	••••••••	
FAIRVIEW ASSOC INC 10-21-29-527-0000-1230 PAD: 505 SUN RIDGE PL #123 UNIT 123 TOWNHOMES OF SUN ...	1,077.82	4,380
FAIRVIEW ASSOCIATES INC 10-21-29-527-0000-1240 PAD: 505 SUN RIDGE PL #124 UNIT 124 TOWNHOMES OF SUN ...	1,071.88	4,381
••••••••OAKLAND VILLAGE SEC 6 ••••••••PB 44 PG 32	••••••••	
DICESARO CHANDLER 10-21-29-529-0000-0010 PAD: 432 WOODROSE AVE	1,427.65	4,382
----------SEC 11 TWP 21 RNG 29----------		
RESUN LEASING INC C/O JAMES E & SHIRLEY S DEAS 11-21-29-300-007F-0000 PAD: 292 W CENTRAL PKWY	10,893.46	4,383
GOLF PLACE AT ALTAMONTE LLC 11-21-29-300-007H-0000	14,419.36	4,384
GALEANO CARLOS & JULIETA 11-21-29-300-009C-0000 (HX) PAD: 715 ARNOLD ST	2,298.40	4,385
••••••••APPLE VALLEY ••••••••PB 15 PG 70	••••••••	
DEMSHOCK JOSEPH J & SANDRA S 11-21-29-501-0000-0290 (HX) PAD: 107 LAMPLIGHTER RD	1,968.37	4,386
••••••••WEST ALTAMONTE HEIGHTS SEC 2 ••••••••PB 10 PG 75	••••••••	
BUTLER WILLIAM S & PATRICIA G 11-21-29-503-0D00-0020 PAD: 951 BLACKWOOD ST	1,231.97	4,387
STOOPS DAVID A & CHOMICKI KAREN R 11-21-29-503-0D00-0040 PAD: 971 BLACKWOOD ST LOTS 4 & 5 BLK D WEST ...	2,690.44	4,388
HART DONALD L (M) 11-21-29-503-0D00-0120 PAD: 900 WILLOW GROVE ST	1,344.69	4,389
KAZNOWSKI WILLIAM & JILL 11-21-29-503-0F00-0080 (HX) PAD: 328 E OAKHURST ST LOTS 8 & 9 BLK F WEST ...	1,473.72	4,390
CARTAGENA NELSON A & RAISA D 11-21-29-503-0F00-0180 (HX) PAD: 360 E OAKHURST ST	1,350.20	4,391
PEREZ ALTAGRACIA 11-21-29-503-0G00-0120 (HX) PAD: 332 E RIDGEWOOD ST LOTS 12 & 13 BLK G WEST ...	1,536.21	4,392
PADOSEVICH DAVID A 11-21-29-503-0G00-0250 (HX) PAD: 343 E ALPINE ST LOTS 25 & 26 BLK G ...	1,677.63	4,393
••••••••WEST ALTAMONTE HEIGHTS SEC 3 ••••••••PB 10 PG 76	••••••••	
DAVIDSON ERNEST & JEAN 11-21-29-506-0C00-0240 PAD: E RIDGEWOOD ST LOTS 24 & 25 BLK C	187.11	4,394
FUNDERBURK PORTIA A 11-21-29-506-0D00-0120 PAD: E RIDGEWOOD ST	47.86	4,395
CUMBY NANCY K M & RICHARD W 11-21-29-506-0D00-0360 PAD: 209 E ALPINE ST W 17.8 FT OF LOT 36 & ALL ...	2,128.61	4,396
SULLIVAN LEMUEL & CINDY 11-21-29-506-0E00-0040 PAD: E ALPINE ST LOTS 4 5 6 7 & 8 BLK E WEST ...	463.31	4,397
QUINLAN NOEL E & KAREN R 11-21-29-506-0EC0-0090 (HX) PAD: 224 E ALPINE ST LOTS 9 & 10 BLK E WEST ...	1,589.04	4,398
••••••••HILLTOP ESTATES ••••••••PB 14 PG 1	••••••••	
BRAY H SCOTT & PATRICIA T 11-21-29-508-0000-0100 PAD: 155 HILLTOP PL	2,325.65	4,399
MC INTOSH MARY C 11-21-29-508-0000-0120 (HX) PAD: 135 HILLTOP PL	2,034.34	4,400
••••••••CRANES ROOST VILLAGE 02 ••••••••ORB 1228 PG 293	••••••••	
GOODIN RAYMOND N JR 11-21-29-509-0000-2010 (HX) PAD: 520 CRANES WAY #201 UNIT 201 CRANES ROOST ...	834.24	4,401
NIEVES WILLIAM & CATALINA 11-21-29-509-0000-2040 (HX) PAD: 520 CRANES WAY #204 UNIT 204 CRANES ROOST ...	569.30	4,402
HALL SIBEL S & COSKUNCAN SABIHA G & M HIRMET 11-21-29-509-0000-2060 (HX) PAD: 520 CRANES WAY #206 UNIT 206 CRANES ROOST ...	534.98	4,403
••••••••WEST ALTAMONTE HEIGHTS SEC 1 ••••••••PB 10 PG 69	••••••••	
GREENE CHARLES L 11-21-29-517-0A00-0170 (HX) PAD: 304 E HILLCREST ST W 1/2 OF LOT 17 & ALL LOT 18 ...	1,411.50	4,404
HOROWITZ KENNETH A & DONNA E 11-21-29-517-0A00-0290 (HX) PAD: 321 E HIGHLAND ST LOTS 29 & 30 BLK A WEST ...	1,430.13	4,405
WELCH TONDODDA & FANNIN REGINA 11-21-29-517-0B00-0360 PAD: 341 E CITRUS ST LOTS 36 & 37 BLK B WEST ...	2,833.81	4,406
••••••••APPLE VALLEY UNIT 4 ••••••••PB 23 PG 17	••••••••	
SMITH MARY E 11-21-29-518-0000-0120 (HX) PAD: 913 RED FOX RD	532.98	4,407
SIMONELLI MICHAEL A & MARIANA 11-21-29-518-0000-0280 (HX) PAD: 952 LARSON DR	1,886.31	4,408
••••••••CRANES ROOST VILLAS ••••••••PB 23 PGS 74-77	••••••••	
HOVIEDA FARAH 11-21-29-521-0000-0180 PAD: 214 EGRET CT	1,907.04	4,409
••••••••CRANES ROOST VILLAGE 05 ••••••••ORB 1280 PG 1483	••••••••	
MORALES LUIS G & AIDA 11-21-29-522-0000-3050 (HX) PAD: 610 CRANES #305 WAY	321.10	4,410
••••••••VICTORIA PARK ••••••••PB 30 PGS 12 & 13	••••••••	
BENNETT RICHARD D & KAREN 11-21-29-527-0000-0190 (HX) PAD: 965 VICTORIA TER	4,309.37	4,411
••••••••DOUGLAS CENTER A CONDO ••••••••ORB 1612 PG 1405	••••••••	
PAGE WAYNE & CARLA 11-21-29-528-0000-13B0 PAD: DOUGLAS AVE UNIT 13B	2,670.44	4,412
••••••••CRANES ROOST CONDO ••••••••PB 3058 PG 1900	••••••••	
CARRIERO ANTONIO D & MARIA A 11-21-29-531-0300-2320 PAD: 560 CRANES WAY #232	1,956.85	4,413
••••••••RAYMOND OAKS ••••••••PB 51 PGS 52 & 53	••••••••	
LYLES TONY & VAUNDA 11-21-29-532-0000-0030 (HX) PAD: 151 RAYMOND OAKS CT	3,486.93	4,414
MOLLIGODA SARATH K & HETTI-ARACHCHIGE CHANDANIE 11-21-29-532-0000-0050 PAD: 143 RAYMOND OAKS CT	3,665.77	4,415
DEHNEA SAYAH AL 11-21-29-532-0000-0200 PAD: 140 RAYMOND OAKS CT	812.48	4,416
••••••••VICTORIA MANOR ••••••••PB 59 PGS 48 & 49	••••••••	
WINGER DAVID T & KAY K 11-21-29-537-0000-0010 PAD: 941 VICTORIA TER	1,313.30	4,417
----------SEC 12 TWP 21 RNG 29----------		
••••••••SANLANDO ARGYLE SECTION ••••••••PB 10 PG 6	••••••••	
LORDEN KEVIN N 12-21-29-501-0000-0100 PAD: 624 ARCHIBALD AVE LOT 10 & N 5 FT OF LOT 9 ...	2,537.69	4,418
MALLEK MICHAEL 12-21-29-501-0000-0360 PAD: BEACH AVE	2,540.07	4,419
••••••••EDYVEAN PARK ••••••••PB 9 PG 80	••••••••	
THOMAS WILLIAM M & LINDA C 12-21-29-502-0000-0020 (HX) PAD: 900 LAKE AVE	2,637.85	4,420
JULIANO KATHY 12-21-29-502-0000-0030 PAD: 894 LAKE AVE	1,154.29	4,421
THOMAS WILLIAM M & LINDA C 12-21-29-502-0000-0050	20.24	4,422
JULIANO KATHY 12-21-29-502-0000-0060	34.73	4,423
••••••••TROPIC HILL SUBD ••••••••PB 7 PG 80	••••••••	
DURKET STEVEN L 12-21-29-503-0B00-0050 PAD: HILLCREST ST LOTS 5 & 6 (LESS E 60 FT OF ...	564.24	4,424
••••••••HERMITS COVE ••••••••PB 14 PG 72	••••••••	
LAWSON THOMAS W & KIMERLY 12-21-29-505-0000-0020 (HX) PAD: 681 HERMITS CV	1,731.14	4,425
••••••••ROBIN HILL UNIT 3 ••••••••PB 15 PG 32	••••••••	
BUCCELLATO DANIEL & SUSAN & CAPUANA SUSAN 12-21-29-508-0000-0760 (HX) PAD: 152 PEACOCK DR	1,308.66	4,426
••••••••VILLAGES THE ••••••••ORB 973 PG 1268	••••••••	
DURKET STEVEN L 12-21-29-509-0C00-0010 (HX) PAD: 541 ORANGE ST	685.17	4,427
••••••••ROLLINGWOOD ••••••••PB 22 PG 1	••••••••	
REGISTER ARTHUR F JR & EILEEN F 12-21-29-511-0000-0130 (HX) PAD: 694 SHADY CT	1,544.79	4,428
••••••••DAVID GRAHAM SUBD ••••••••PB 41 PG 5	••••••••	
CHIODO ANGELO P & BARBARA S 12-21-29-518-0000-0020 (HX) PAD: 608 LAKE AVE	2,836.44	4,429
••••••••SANLANDO ••••••••PB 3 PGS 65 1/2 66 67 & 68	••••••••	
HATTAWAY ROBERT T & HATTAWAY RICHARD E CO PER REPS FOR EST 12-21-29-5BD-0300-0080 PAD: 3RD ST LOTS 8 & 9 BLK 3	465.64	4,430
NELSON FLOYD 12-21-29-5BD-1100-0030 (HX) PAD: 96 SPRING ST	796.75	4,431
NELSON FLOYD 12-21-29-5BD-1100-0040 PAD: SPRING ST LOT 4 (LESS WLY 7.5 FT) BLK 11	160.28	4,432
F N B ENTERPRISES INC 12-21-29-5BD-1100-0060 PAD: SPRING ST	180.55	4,433
GOFF ROBERT C OR GOFF ROBERT C PER REP FOR EST 12-21-29-5BD-1100-0070	52.47	4,434
FNB ENTERPRISES INC 12-21-29-5BD-1100-0080	179.85	4,435
GOFF ROBERT C OR GOFF ROBERT C PER REP FOR EST 12-21-29-5BD-1100-0090	52.47	4,436
FNB ENTERPRISES INC 12-21-29-5BD-1100-0100	207.84	4,437
ROBINSON KATIE 12-21-29-5BD-1100-0110 PAD: SPRING ST LOTS 11 & 12 BLK 11	299.08	4,438
PADILLA MARIBEL 12-21-29-5BD-1100-0180 PAD: SPRING ST LOTS 18 & 19 & E 25 FT OF ...	294.34	4,439
LEVY MAGGIE B & MOORE WILLIE & THOMAS BIRDELL ET AL 12-21-29-5BD-1100-0400 PAD: 301 MAGNOLIA ST E 1/2 OF LOT 40 & ALL LOTS ...	554.62	4,440
WRIGHT WALTER JR & BENITA K 12-21-29-5BD-1200-0070 LOTS 7 & 8 BLK 12	302.84	4,441
MORGEN JUANITA 12-21-29-5BD-1200-0100 PAD: 645 BRENTWOOD AVE LOTS 10 & 11 BLK 12	738.29	4,442
MORSE MARY B 12-21-29-5BD-1200-0120 PAD: 307 MAGNOLIA ST LOTS 12 & 13 BLK 12	511.96	4,443
ROBINSON KATIE 12-21-29-5BD-1200-0210 PAD: 323 MAGNOLIA ST	83.69	4,444
JACKSON LEROY & WILLIE M 12-21-29-5BD-1300-0040 (HX) PAD: 114 SPRING ST	480.85	4,445
DRAKES HENRY 12-21-29-5BD-1300-0060 (HX) PAD: 110 SPRING ST	469.83	4,446
LAMAR BETTY J 12-21-29-5BD-1300-0090 (HX) PAD: 100 SPRING ST LOTS 9 & 10 BLK 13	1,170.03	4,447

NAME - PARCEL NUMBER	TAXES DUE	SEQ. #
WORTHY NORMAN ET AL 12-21-29-5BD-1300-0150 PAD: EAST ST LOTS 15 + 16 BLK 13	309.37	4,448
SIMMONS KATHERINE J & BOUER EUGENE ET AL C/O K SIMMONS 12-21-29-5BD-1300-0180 PAD: EAST ST LOTS 18 + 19 BLK 13	344.02	4,449
WILDER CLARA M 12-21-29-5BD-1400-0130 (HX) PAD: 101 SPRING ST	270.04	4,450
POTTER CATHERINE C & POTTER JAMES D 12-21-29-5BD-2000-0030 (HX) PAD: 746 PREBLE AVE LOT 3 + N 1/2 OF LOT 4 BLK 20	1,222.78	4,451
KYTE LLOYD P & VELMA M 12-21-29-5BD-2000-0290 (HX) PAD: 955 SEMINOLE AVE LOTS 29 + 30 BLK 20	1,374.04	4,452
BRUGMAN GLEN & JUDITH 12-21-29-5BD-2200-0290 PAD: 735 TROPIC HILL DR	1,273.92	4,453
O'NEILL MICHAEL F 12-21-29-5BD-2300-0070 (HX) PAD: 730 FLORIDA BLVD LOTS 7 8 + 9 (LESS BEG NE ...	1,246.02	4,454
KAZAKEVICIUS KRISTINA R & DZIARALDAS & GRABNICKAS MILDA 12-21-29-5BD-2300-0130 (HX) PAD: 709 TROPIC HILL LOTS 13 14 + 15 BLK 23	1,659.98	4,455
BRUGMAN GLENN H 12-21-29-5BD-2500-0070 (HX) PAD: 612 HERMITS TRL	956.84	4,456
WEST MARK T 12-21-29-5BD-2500-0080 (HX) PAD: 616 HERMITS TRL LOTS 8 + 9 BLK 25	1,942.38	4,457
STANLEY FREDERIC JR 12-21-29-5BD-2500-0180 PAD: 628 HERMITS TRL LOTS 18 + 19 + THAT PART OF ...	3,287.63	4,458
REID WALTER B 12-21-29-5BD-2500-0200 PAD: 630 HERMITS TRL LOTS 20 + 21 BLK 25	2,073.21	4,459
ACCARDI VINCENT A SR ESTATE OF ACCARDI VINCENT A JR 12-21-29-5BD-2500-0250 PAD: 908 FLORIDA BLVD LOTS 25 + 26 BLK 25	3,606.90	4,460
WELCH ROBERT E 12-21-29-5BD-2500-0440 (HX) PAD: 726 FLORIDA BLVD LOTS 44 + 45 BLK 25	2,007.69	4,461
JOHNSON PAUL & DIANE 12-21-29-5BD-2800-0040 (HX) PAD: 750 E ALPINE ST LOT 4 (LESS E 21.14 FT) & ...	1,982.84	4,462
WASHBURN PATRICK B & VICKI D 12-21-29-5BD-2800-019A PAD: FLORIDA BLVD BEG NW COR LOT 19 BLK 28 RUN ...	24.02	4,463
ZWEIFACH ROCHELLE 12-21-29-5BD-2900-0010 (HX) PAD: 960 SEMINOLE AVE LOTS 1 + 2 (LESS WLY 25 FT ...	974.71	4,464
DONIERO ROBERT J 12-21-29-5BD-2900-0150 PAD: 835 LAKE MARION DR LOT 15 & N 1/2 OF LOT 16 BLK ...	2,799.91	4,465
CLARK RANDOLPH 12-21-29-5BD-3000-0210 PAD: 101 FRANCES CIR LOTS 21 + 22 BLK 30	2,209.20	4,466
ARENCIBIA ROGER D & HEILI 12-21-29-5BD-3300-0010 (HX) PAD: 1005 NORTH ST	1,107.41	4,467
COVELL RICHARD J JR & ROBIN B 12-21-29-5BD-3700-0110 (HX) PAD: 929 LAKE MARION DR LOTS 11 + 12 BLK 37	1,520.67	4,468
LEEMIS JENIFER C 12-21-29-5BD-3800-0100 PAD: 969 LAKE MARION DR PT LOTS 10 & 11 BEG 21 FT ...	482.73	4,469
POPE ALBERT V TRUST & POPE MAVIS T TRUST 12-21-29-5BD-4100-0200 PAD: E HILLCREST ST LOT 20 (LESS W 30 FT) & ALL ...	147.17	4,470
OSORIO OCTAVIO & DORA A 12-21-29-5BD-4100-0220 (HX) PAD: 647 E HILLCREST ST LOTS 22 + 23 BLK 41	2,298.77	4,471
JULIANO KATHY 12-21-29-5BD-4200-007A LOT 7 S OF A LINE DESC AS ...	172.10	4,472
WOOD W P III & LYNN W 12-21-29-5BD-4200-0110 PAD: E RIDGEWOOD ST W 20 FT OF LOT 11 & S 1/2 OF ...	84.89	4,473
BARNECOTT JOHN & BARBARA 12-21-29-5BD-4400-0010 (HX) PAD: 1025 MARION OAKS CT BEG 108.73 FT S 87 DEG 07 ...	6,293.79	4,474
SCHULDINER MALCOLM 12-21-29-5BD-4900-0120 PAD: 609 CITRUS ST LOT 12 + E 15 FT OF LOT 11 ...	1,864.22	4,475
SUMRALL DONALD K & DOLORES A 12-21-29-5BD-5100-0070 (HX) PAD: 600 E ORANGE ST LOTS 7 & 8 BLK 51	1,925.47	4,476
•RICE CLYDE C JR & NANCY J 12-21-29-5BD-5200-0050 (HX) PAD: 574 ORANGE ST W 49.75 FT OF LOT 5 + E ...	1,089.84	4,477
DAVIES CYNTHIA L 12-21-29-5BD-5300-0390 (HX) PAD: 579 E ORANGE ST E 20.62 FT OF LOT 39 + ALL ...	1,132.45	4,478
GALFO COLEEN M 12-21-29-5BD-5500-0260 (HX) PAD: 535 E HIGHLAND ST E 11.64 FT OF LOT 26 & W ...	1,128.40	4,479
TRUST HOMES & DEV CORP 12-21-29-5BD-5700-0190 PAD: 500 E RIDGEWOOD ST ALL LOT 20 & PT OF LOT 19 ...	359.91	4,480
TRUST HOMES & DEV CORP 12-21-29-5BD-5700-0210 PAD: 501 E ALPINE ST ALL OF LOT 21 & PT OF LOT 22 ...	355.80	4,481
CHEN FRANCES YU 12-21-29-5BD-5800-0240 PAD: 505 E RIDGEWOOD ST LOTS 24 + 25 BLK 58	2,532.17	4,482
HALL LESLIE 12-21-29-5BD-5800-0370 PAD: E RIDGEWOOD ST E 37.5 FT OF W 49.12 FT OF ...	154.67	4,483
KNIGHT JOSEPH W & BENNETT RUTH 12-21-29-5BD-5900-0220 (HX) PAD: 505 E OAKHURST ST LOT 22 (LESS W 26.74 FT) + W ...	877.44	4,484
FERRARO ANNE-MARIE 12-21-29-5BD-6000-0110 (HX) PAD: 424 E PINEVIEW ST LOT 11 + E 1/2 OF LOT 12 BLK ...	2,164.29	4,485
MARRERO LUIS 12-21-29-5BD-6000-0290 PAD: 421 E OAKHURST ST	1,355.36	4,486
MORA OLGA M &	2,376.52	4,487

NAME - PARCEL NUMBER	TAXES DUE	SEQ. #
HO MAN WING 12-21-29-5BD-6200-0020 PAD: 460 E RIDGEWOOD ST W 39.92 FT OF LOT 2 & E ...		
CHAUFFETON ISABELLE H 12-21-29-5BD-6200-0310 PAD: 429 E ALPINE ST LOT 31 (LESS E 15.4 FT) + E ...	2,379.58	4,488
BARNES MARK & PAMELA 12-21-29-5BD-6300-0090 (HX) PAD: 432 E ALPINE ST LOT 9 + E 20.89 FT OF LOT 10 ...	1,310.00	4,489
CARLOS RODRIGO R & JULIE R 12-21-29-5BD-6300-0120 (HX) PAD: 420 E ALPINE ST LOTS 12 13 + W 20.83 FT OF ...	2,317.59	4,490
WAYNE JAMES B 12-21-29-5BD-6400-0190 PAD: 400 E HILLCREST ST ALL OF LOT 19 + LOT 20 (LESS ...	2,298.82	4,491
DAUGHERTY JANE R 12-21-29-5BD-6400-0280 (HX) PAD: 425 E HIGHLAND ST E 50 FT OF LOT 28 + W 25 FT ...	1,040.29	4,492
LUKE MILTON L 12-21-29-5BD-6400-0370 (HX) PAD: 457 E HIGHLAND ST LOT 37 (LESS W 50 FT) + ALL ...	2,040.91	4,493
RIOS ANNA 12-21-29-5BD-6600-0080 (HX) PAD: 432 E CITRUS ST LOT 8 & E 1/2 OF LOT 9 BLK 66	1,418.16	4,494
SURNA CONSTR INC & TERRY EDWARD & BENSON WILLIAM TRS 12-21-29-5BD-6600-0260 PAD: 417 E ORANGE ST LOT 26 (LESS W 31.35 FT) & ...	2,699.45	4,495
WHITE ETHEL M 12-21-29-5BD-6600-0280 PAD: 421 E ORANGE ST LOT 28 + W 31.35 FT OF LOT ...	2,480.84	4,496
METZDORF STEVEN & STEPHANIE 12-21-29-5BD-8300-0040	463.97	4,497
DANIEL CORP OF WINTER PARK II INC 12-21-29-5BD-8500-0010 PAD: 887 E ALTAMONTE DR LOTS 1 TO 6 BLK 85 ...	43,749.59	4,498
BUTZ JOHN K 12-21-29-5BD-8500-0100 PAD: 822 HOLLY ST LOT 11 (LESS W 7.5 FT) + W ...	1,691.18	4,499
NEDOROSCIK JOHN W JR & ANNA L 12-21-29-5BD-8700-0010 (HX) PAD: 317 FOREST AVE LOTS 1 + 2 BLK 87	1,446.14	4,500
MARTIN JOHN W & BARBARA A 12-21-29-5BD-8700-0200 (HX) PAD: 314 NEWBURYPORT AVE LOTS 20 + 21 BLK 87	820.35	4,501
SMITH DOUGLAS H & SALLIE R 12-21-29-5BD-8800-0140 (HX) PAD: 302 FOREST AVE LOT 14 + S 1/2 OF LOT 15 BLK ...	1,089.12	4,502
KENNEDY MARIE A 12-21-29-5BD-8900-0040 PAD: 215 HERMITS TRL LOTS 4 + 5 BLK 89	1,762.21	4,503
HOMAC MARIA J 12-21-29-5BD-8900-010A (HX) PAD: 201 HERMITS TRL ALL LOT 11 & W 40 FT OF LOT ...	2,535.98	4,504
•••••••ALTAMONTE LAND HOTEL & •••••••NAVIGATION CO •••••••PB 1 PGS 9 10 & 12	••••••••	
JUGUEHY LLC 12-21-29-5BE-0000-00A7 PAD: 696 E ALTAMONTE DR PT LOT A BEG ELY ON CURVE ...	38,134.34	4,505
FORUM PARTNERS LTD 12-21-29-5BE-0000-4280 PAD: 701 ORIENTA AVE S 24 1/2 FT OF LOTS 428 TO ...	44,892.21	4,506
ADVENTIST HEALTH SYSTEMS/ SUNBELT INC 12-21-29-5BE-0000-5330 LOTS 533 556 557 558 & 559 ...	12,542.90	4,507
•••••••LAKE MARION ESTATES UNRECD •••••••PLAT	••••••••	
TRAVER AUGUSTINA Q 12-21-29-5UH-0000-0100 (HX) PAD: 20 OLD GROVE LN SEC 12 TWP 21S RGE 29E BEG ...	1,950.25	4,508
----------SEC 13 TWP 21 RNG 29---------- •••••••LAKE ADELAIDE SHORES •••••••REVISION •••••••PB 9 PG 1	••••••••	
GAETAN J LUIS & ANGELA J 13-21-29-501-0A00-008A PAD: PARK PL SELY 32 FT OF LOT 8 BLK A	127.04	4,509
ADVENTIST HEALTH SYSTEMS/ SUNBELT INC 13-21-29-501-0E00-0070 PAD: W ADELAIDE DR LOTS 7 + 8 BLK E	877.69	4,510
•••••••LAKE VILLAS CONDOMINIUM •••••••ORB 950 PG 620	••••••••	
HUGHES RENEA 13-21-29-503-0000-1220 (HX) PAD: 122 MAITLAND AVE UNIT 122	1,622.61	4,511
FLOOD KEVIN P & BOWERS ANGELA P 13-21-29-503-0000-144A PAD: 144 LAKE VILLAS A DR UNIT 144A	1,170.31	4,512
CASSESE VINCENT E & RENEE 13-21-29-503-0000-6660 (HX) PAD: 666 LAKE VILLAS DR UNIT 666	1,252.66	4,513
•••••••BETTS ADD TO ALTAMONTE •••••••ROBERT L •••••••PB 2 PGS 96 + 97	••••••••	
MC GROVER SEAN 13-21-29-506-0B00-0180 PAD: 650 W LAKE DR LOTS 18 + 19 BLK B ROBERT L ...	3,809.04	4,514
KRASZEWSKI DENNIS & SHARON 13-21-29-506-0D00-0070 (HX) PAD: 709 LAKE DR LOTS 7 8 & 9 BLK D ...	1,948.65	4,515
COWARD GLENDA 13-21-29-506-0E00-0170 (HX) PAD: 714 E LAKE DR E 1/2 OF LOT 17 + W 40 FT OF ...	1,053.83	4,516
ALEXANDER GILBERT & GWENDOLYN 13-21-29-506-0F00-0370 (HX) PAD: 707 HIGHLAND DR LOTS 37 & 38 BLK F ROBERT L ...	3,599.37	4,517
HOWELL TIMOTHY M & MARGARET 13-21-29-506-0F00-0550 (HX) PAD: 817 HIGHLAND DR LOTS 55 + 56 BLK F ROBERT L ...	1,168.83	4,518
•••••••MALTBIE SHORES •••••••TOWN OF ALTAMONTE SPRINGS •••••••PB 12 PG 54	••••••••	
KREIDER JOHN C & KELLY S 13-21-29-507-0A00-0020 (HX) PAD: 803 AGNES AVE	608.24	4,519
ROONEY ROBERT E & ROONEY SHIRLEY 13-21-29-507-0B00-0050 (HX) PAD: 808 AGNES AVE	650.31	4,520
•••••••LAKE ORIENTA HILLS UNIT 1 •••••••PB 14 PG 71	••••••••	
PHILLIPS CARLTON & YVONNE W 13-21-29-508-0A00-0140 (HX)	1,443.31	4,521

NAME - PARCEL NUMBER	TAXES DUE	SEQ. #
PAD: 636 SHERWOOD DR PASTRANA PRIMITIVO 13-21-29-508-0C00-0060 PAD: 410 PINE AVE	1,868.72	4,522
RODRIGUEZ CARLOS M & BRUNILDA 13-21-29-508-0D00-0030 PAD: 643 BIRCH BLVD	2,100.48	4,523
•••••••LAKE ORIENTA HILLS UNIT 2 •••••••PB 14 PG 77	••••••••	
HODGES AUBREY B & MARY L & HODGES ANDREW P 13-21-29-509-0E00-0110 (HX) PAD: 615 SHERWOOD DR	1,330.86	4,524
•••••••UNDEROAKS •••••••PB 14 PG 98	••••••••	
MARTINEZ MARIO & MARY 13-21-29-510-0000-0200 (HX) PAD: 410 SILVER OAKS LN	1,707.26	4,525
•••••••HIDDEN HARBOUR •••••••PB 15 PGS 61 + 62	••••••••	
MANCILLA ISMAEL E JR 13-21-29-511-0000-0270 (HX) PAD: 632 MARINER WAY	2,411.09	4,526
•••••••WINDMEADOWS VILLAGE NO. 1 •••••••ORB 877 PG 493	••••••••	
MARTINEZ NORA 13-21-29-512-0000-2220 (HX) PAD: 222 WINDMEADOWS UNIT 222 WINDMEADOWS VILLAGE ...	415.67	4,527
CORDERO JOSE A & IRMA 13-21-29-512-0000-2320 (HX) PAD: 232 WINDMEADOWS UNIT 232 WINDMEADOWS VILLAGE ...	514.13	4,528
•••••••WINDMEADOWS VILLAGE NO. 2 •••••••ORB 899 PG 2	••••••••	
WEIDNER TIMOTHY B 13-21-29-513-0000-3680 PAD: 368 WINDMEADOWS UNIT 368	560.26	4,529
BEATO CARLOS R & GILDA I 13-21-29-513-0000-3740 PAD: 374 WINDMEADOWS UNIT 374	560.26	4,530
•••••••WINDMEADOWS VILLAGE NO. 4 •••••••ORB 960 PG 488	••••••••	
HYER WILLIAM H 13-21-29-515-0000-4500 (HX) PAD: 450 WINDMEADOWS UNIT 450 WINDMEADOWS VILLAGE ...	268.00	4,531
VICKERS JAME B 13-21-29-515-0000-4540 (HX) PAD: 454 WINDMEADOWS UNIT 454 WINDMEADOWS VILLAGE ...	278.60	4,532
•••••••ORIENTA POINT CONDOMINIUM 1 •••••••ORB 1073 PG 596	••••••••	
BANAEV YAROSLAV & YELENA 13-21-29-516-0000-2660 (HX) PAD: 266 ORIENTA POINT DR UNIT 266	565.09	4,533
WIECHERS DE GRAUE VIRGINIA APARTADO POSTAL 10-717 13-21-29-516-0000-4640 PAD: 464 ORIENTA PT UNIT 464	1,459.61	4,534
•••••••CAPISTRANO •••••••ORB 1274 PG 1108	••••••••	
COIRO MERCEDES 13-21-29-520-0100-0160 PAD: 200 MAITLAND #16 AVE	916.43	4,535
VAN CLEEF QUENTIN 13-21-29-520-0100-0180 (HX) PAD: 200 MAITLAND #18 AVE	78.38	4,536
FERRELL JAMES 13-21-29-520-0300-0320 (HX) PAD: 200 MAITLAND AVE #32	220.14	4,537
DECRESCENZO SANDY L 13-21-29-520-0400-0580 (HX) PAD: 200 MAITLAND AVE #58	309.81	4,538
WIEN EDWIN J 13-21-29-520-0600-0800 (HX) PAD: 200 MAITLAND AVE #80	634.92	4,539
DAVILA ISMAEL 13-21-29-520-0600-0840 (HX) PAD: 200 MAITLAND #84 AVE	381.62	4,540
PAYNE KENNETH R 13-21-29-520-0600-0960 (HX) PAD: 200 MAITLAND AVE UNIT 96	214.92	4,541
MACLEAN BONITA J 13-21-29-520-0800-1160 (HX) PAD: 200 MAITLAND AVE #116	635.32	4,542
ALVARADO IRIS & TREFFILETTI EUGENE T 13-21-29-520-1100-1410 (HX) PAD: 200 MAITLAND AVE #141	465.75	4,543
VARUGHESE THOMAS & THOMAS MARIANNA TBE 13-21-29-520-1200-1510 PAD: 200 MAITLAND #151 AVE	843.18	4,544
PERNOT XAVIER & CAROLINE D 13-21-29-520-1200-1600 PAD: 200 MAITLAND #160 AVE	1,212.40	4,545
ULIANO RALPH JR & ULIANO GREGG 13-21-29-520-1500-1850 (HX) PAD: 200 MAITLAND AVE #185	264.29	4,546
SCHIRO MARLENE L 13-21-29-520-1500-1860 (HX) PAD: 200 MAITLAND AVE #186	257.20	4,547
HANSON DIANE 13-21-29-520-1600-1890 (HX) PAD: 200 MAITLAND #189 AVE	635.32	4,548
TOLLES STEPHANIE K 13-21-29-520-1900-2240 PAD: 200 MAITLAND #224 AVE	1,203.66	4,549
SHAPIRO LAUREN B 13-21-29-520-1900-2280 PAD: 200 MAITLAND AVE #228	1,313.22	4,550
SINGH MARIE E 13-21-29-520-2000-2290 (HX) PAD: 200 MAITLAND AVE #229	555.90	4,551
•••••••SANDY COVE •••••••PB 24 PGS 86-91	••••••••	
VAN BERNUM ERIC E 13-21-29-521-0000-0020 (HX) PAD: 550 ORANGE AVE #2	91.57	4,552
ROHRBACH THOMAS J & CAROL 13-21-29-521-0000-0240 PAD: 558 ORANGE UNIT 24 AVE	673.46	4,553
DOWD DENNIS C 13-21-29-521-0000-0430 PAD: 566 ORANGE AVE #43	780.79	4,554
DARDIGNAC ROSE-MARIE 13-21-29-521-0000-0520 PAD: 570 ORANGE UNIT 52 AVE	914.96	4,555
ZIMMER RICHARD J & NANCY A 13-21-29-521-0000-0820 PAD: 576 ORANGE UNIT 82 AVE	724.14	4,556
RESTIS MARTIN S 13-21-29-521-0000-0840 (HX) PAD: 576 ORANGE UNIT 84 AVE	80.51	4,557
COLE JOHN M 13-21-29-521-0000-1000 PAD: 582 ORANGE AVE #100	720.51	4,558
TRIANTAFYLLOU GEORGIA S 13-21-29-521-0000-1040 (HX) PAD: 582 ORANGE UNIT 104 AVE	31.51	4,559
STAWSKI JOANN P 13-21-29-521-0000-1140 (HX) PAD: 586 ORANGE UNIT 113 AVE	46.27	4,560
RACHEL ALBERT A & LEEANNAH T AND LESLIE A RACHEL 13-21-29-521-0000-1210 PAD: 586 ORANGE UNIT 121 AVE	705.67	4,561
RADULESCU MARIANA 13-21-29-521-0000-1490 (HX) PAD: 594 ORANGE DR #149	82.80	4,562

NAME - PARCEL NUMBER	TAXES DUE	SEQ. #
MARSHALL CANDICE J TRUST C/O CHRIS HUMMER 13-21-29-521-0000-1560 PAD: 598 ORANGE AVE #156	674.16	4,563
VAN LINT EDMOND P JR 13-21-29-521-0000-1600 PAD: 598 ORANGE DR #160	728.57	4,564
PUGH PAUL J 13-21-29-521-0000-1660 PAD: 600 ORANGE UNIT 166 AVE	731.97	4,565
KLEM THOMAS E & ORAM DIANE E 13-21-29-521-0000-1900 PAD: 612 ORANGE UNIT 190 AVE	998.07	4,566
DANE NELSON B III 13-21-29-521-0000-1970 PAD: 614 ORANGE AVE UNIT 197	787.03	4,567
RADFAR FARIDEH 13-21-29-521-0000-2080 PAD: 618 ORANGE #208 AVE	758.01	4,568
CARBONE LUCIA G 13-21-29-521-0000-2120 PAD: 618 ORANGE AVE #212	764.05	4,569
NAKOA DAVID 13-21-29-521-0000-2130 PAD: 618 ORANGE AVE # 213	758.01	4,570
•••••••ROYAL ARMS CONDO	••••••••	
•••••••ORB 1460 PG 1564	••••••••	
NUTT MARION M & NUTT ELIZABETH W 13-21-29-522-5040-0120 PAD: 504 ORANGE UNIT 12 AVE UNIT 12 BLDG 504	1,208.78	4,571
COIRO MERCEDES 13-21-29-522-5060-0100 PAD: 506 ORANGE AVE #10 UNIT 10 BLDG 506	1,026.99	4,572
DE GRAUE VIRGINIA W APARTADO POSTAL 10-717 13-21-29-522-5120-0230 PAD: 512 ORANGE UNIT 23 AVE UNIT 23 BLDG 512	1,158.45	4,573
ROYAL ARMS CONDO LTD 13-21-29-522-5160-0150 PAD: 516 ORANGE UNIT 15 AVE UNIT 15 BLDG 516	781.18	4,574
BROWNELL ROBERT & SUZANNE 13-21-29-522-5220-0340 (HX) PAD: 522 ORANGE UNIT 34 AVE UNIT 34 BLDG 522	108.79	4,575
REYES CARMEN M 13-21-29-522-5280-0130 (HX) PAD: 528 ORANGE UNIT 13 AVE UNIT 13 BLDG 528	98.18	4,576
BURCHETT ROBERT 13-21-29-522-5280-0160 PAD: 528 ORANGE DR #16 UNIT 16 BLDG 528	1,157.75	4,577
REYES CARMEN M 13-21-29-522-5380-0250 (HX) PAD: 538 ORANGE UNIT 25 AVE UNIT 25 BLDG 538	537.03	4,578
FREDERICK JOHN E & LORI A 13-21-29-522-5400-0100 PAD: 540 ORANGE AVE #10 UNIT 10 BLDG 540	1,208.08	4,579
•••••••ALTAMONTE MEDICAL PLAZA	••••••••	
•••••••PB 37 PGS 45 TO 50 & PB 40 PG	••••••••	
•••••••47 & PB 41 PG 46	••••••••	
MOROOSE REYNOLDS & CASTILLO GP 13-21-29-523-0000-3120 PAD: 661 E ALTAMONTE DR UNIT 312 ALTAMONTE MEDICAL ...	5,978.68	4,580
ALIDINA LAILA W 13-21-29-523-0000-3150 PAD: 661 E ALTAMONTE DR UNIT 315 ALTAMONTE MEDICAL ...	8,731.15	4,581
GSG EQUITIES INC 13-21-29-523-0000-3260 UNIT 326 ...	6,968.67	4,582
•••••••GENESIS PROFESSIONAL CENTER	••••••••	
•••••••CONDO	••••••••	
•••••••ORB 1891 PG 434	••••••••	
CHAUDHARI GOVIND M TRUSTEE 13-21-29-524-0000-0060 PAD: 815 ORIENTA UNIT #6 AVE UNIT 6 GENESIS PROFESSIONAL ...	3,326.90	4,583
•••••••J E MARTIN SUBD	••••••••	
•••••••PB 41 PG 65	••••••••	
•••••••ARENT 12-21-29-5BD-9000-0010	••••••••	
JOINER LEAH A 13-21-29-527-0000-0010 PAD: 790 CHERRY ST	511.35	4,584
•••••••SHARIDEN ESTATES	••••••••	
•••••••PB 59 PG 64	••••••••	
•••••••ALL 13-21-29-506-0D00-0120 130	••••••••	
BUA ALBERT & JANI ENKELEDA 13-21-29-538-0000-0020	368.12	4,585
----------SEC 14 TWP 21 RNG 29----------		
AMERICAN HOSPITALITY ASSN INC 14-21-29-300-0100-0000 PAD: 450 DOUGLAS AVE	131,698.06	4,586
SUN VISTA HOTELS INC 14-21-29-300-014D-0000 PAD: 235 WYMORE RD	49,511.83	4,587
EXPERT CAR CARE INC 14-21-29-300-014H-0000 PAD: 200 W 436 SR	9,872.37	4,588
ALTAMONTE SPRINGS FL HOTEL PARTNERS LTD 14-21-29-300-014J-0000 PAD: 230 W 436	243,296.13	4,589
WYMORE ENTERPRISES INC 14-21-29-300-014L-0000 PAD: 252 S WYMORE RD	5,725.89	4,590
CLEAR CHANNEL METROPLEX INC C/O CHANCELLOR MEDIA WHITECO 14-21-29-300-015A-0000	269.25	4,591
AMERICAN PROPERTY GROUP INC 14-21-29-300-016B-0000 PAD: 100 E ALTAMONTE DR	6,123.64	4,592
•••••••IOWANA SUBD AMENDED PLAT	••••••••	
•••••••PB 10 PG 11	••••••••	
SMITH RONALD C 14-21-29-501-0B00-0100 PAD: 295 LORAINE DR	1,850.37	4,593
•••••••ORIENTA GARDENS 1ST ADD	••••••••	
•••••••PB 10 PG 27	••••••••	
KROENKE NANCY H 14-21-29-503-0000-0030 (HX) PAD: 107 HATTAWAY DR	936.80	4,594
•••••••DOL-RAY MANOR	••••••••	
•••••••PB 11 PG 98	••••••••	
MORRISON MACK & MARGIE 14-21-29-504-0A00-0180 (HX) PAD: 117 DOLORES DR	1,122.65	4,595
MOJICA DANIEL & SANDRA 14-21-29-504-0A00-0240 (HX) PAD: 129 DOLORES DR	790.60	4,596
PYLE DALE A & MARILYN K 14-21-29-504-0A00-0320 (HX) PAD: 110 GENEVIEVE DR	1,194.70	4,597
IRWIN BENN & ELIZABETH 14-21-29-504-0A00-0410 (HX) PAD: 127 GENEVIEVE DR	1,159.18	4,598
•••••••ORIENTA GARDENS REVISED	••••••••	
•••••••PLAT	••••••••	
•••••••PB 10 PG 26	••••••••	
GARVIN ISAAC 14-21-29-505-0000-0010 PAD: 126 HATTAWAY DR	3,526.73	4,599
GARVIN ISAAC 14-21-29-505-0000-001A PAD: HATTAWAY DR LOT 1A REVISED PLAT OF ...	180.90	4,600
•••••••ALDEAN GARDENS	••••••••	

NAME - PARCEL NUMBER	TAXES DUE	SEQ. #
•••••••PB 15 PG 18	••••••••	
CONNERY DONALD A & IRENE G 14-21-29-506-0000-0060 (HX) PAD: 110 HOLLYHOCK DR	1,113.68	4,601
ALICIA LUIS & JOANNE 14-21-29-506-0000-0090 (HX) PAD: 116 HOLLYHOCK DR	319.23	4,602
TLD ENTERPRISES INC 14-21-29-506-0000-0240 PAD: 103 HOLLYHOCK DR	1,632.53	4,603
•••••••WESTMONTE REPLAT OF	••••••••	
•••••••PB 22 PG 98	••••••••	
COMMERCIAL NET LEASE REAL INC C/O LEASE COMP CNL CENTER 14-21-29-508-0B00-0050 PAD: 244 S WESTMONTE DR LOT 5 (LESS BEG NE COR RUN S ...	14,028.02	4,604
•••••••FOUR THREE SIX SD	••••••••	
•••••••PB 23 PGS 92 & 93	••••••••	
W & R INV PROP INC 14-21-29-510-0A00-0130 PAD: N WESTMONTE DR	24,013.80	4,605
DE KROES CAROLINA & DE KROES BART M 14-21-29-510-0B00-0200 PAD: 278 DOUGLAS AVE	3,621.30	4,606
•••••••ESCONDIDO SEC 8	••••••••	
•••••••PB 24 PG 94	••••••••	
TEITELBAUM LINDA 14-21-29-514-0000-1090 (HX) PAD: 109 ESCONDIDO UNIT 109	186.06	4,607
•••••••SPRING VALLEY ESTATES	••••••••	
•••••••PB 22 PGS 74 & 75	••••••••	
ZEHEL MICHAEL 14-21-29-5EV-0C00-0400 (HX) PAD: 259 BUTTERCUP CIR	2,208.98	4,608
----------SEC 15 TWP 21 RNG 29----------		
SOUTHLAND EXECUTIVE CENTR LC & MILLER ROBERT E TR ET AL 15-21-29-300-0170-0000 PAD: MONTGOMERY EXECUTIVE CNTR	4,598.45	4,609
VALLANCOURT A WILLIAM TRUSTEE FBO A WILLIAM VALLANCOURT 15-21-29-300-032F-0000 (HX) PAD: 101 HORSE LOVERS LN (1.956 AC)	8,240.13	4,610
BARRETT RICHARD L 15-21-29-300-033A-0000 PAD: SPRING VALLEY STABLE	586.14	4,611
BARRETT RICHARD L 15-21-29-300-033B-0000	16.96	4,612
•••••••GOLDIE MANOR 1ST ADD	••••••••	
•••••••PB 13 PG 89	••••••••	
POTTRUFF HAROLD E III 15-21-29-502-0000-0430 PAD: 149 JAY DR	1,269.08	4,613
TORRES JUAN R & JESUS A 15-21-29-502-0000-0630 (HX) PAD: 163 RONNIE DR	890.35	4,614
GONZALEZ NEREIDA 15-21-29-502-0000-0730 PAD: 156 RONNIE DR	1,352.20	4,615
•••••••GOLDIE MANOR	••••••••	
•••••••PB 13 PG 71	••••••••	
FONTAINE RAYNALD & RINA 15-21-29-503-0000-0210 PAD: 132 RONNIE DR	726.94	4,616
•••••••SHADY OAKS	••••••••	
•••••••PB 11 PG 24	••••••••	
PIERRE-LOUIS GISELE M & HOLVENS 15-21-29-505-0000-0080 (HX) PAD: 155 GRACE BLVD N 75 FT OF LOT 8	736.88	4,617
•••••••MILTON PARK	••••••••	
•••••••PB 12 PG 17	••••••••	
WALLACE JOANNE V 15-21-29-506-0000-0170 (HX) PAD: 219 FRANCES DR LOT 17 + N 36 FT OF LOT 18	994.12	4,618
•••••••LONG VIEW HEIGHTS	••••••••	
•••••••PB 12 PG 9	••••••••	
RB105 LLC 15-21-29-507-0100-0010 PAD: 488 ESTHER LN LOT 1 (LESS RD) & W 23.02 FT ...	1,565.28	4,619
•••••••WEATHERSFIELD	••••••••	
•••••••PB 12 PGS 64 + 65	••••••••	
GIROUX BONNIE 15-21-29-508-0B03-0000 S 40 FT OF BLK B	122.28	4,620
•••••••WEATHERSFIELD 2ND ADD	••••••••	
•••••••PB 12 PGS 102 + 103	••••••••	
THOMPSON VICTORIA & GITLES ROSE 15-21-29-509-1500-0170 (HX) PAD: 506 TULANE DR	1,017.29	4,621
MC GINNIS JAMES J 15-21-29-509-1800-0020 (HX) PAD: 511 COLUMBIA AVE	841.86	4,622
JUDY FRANK A & ETTA M 15-21-29-509-1900-0040 (HX) PAD: 512 COLUMBIA AVE	750.34	4,623
BEILAKOWSKI KYOKO 15-21-29-509-2000-0100 (HX) PAD: 572 FORDHAM AVE	938.91	4,624
GRISSOM CHARLIE & JOHNNIE 15-21-29-509-2300-0010 (HX) PAD: 691 COLGATE DR	1,399.48	4,625
O'BRIEN WILLIAM H III & MARIA H 15-21-29-509-2300-0160 (HX) PAD: 642 DUNN DR	1,199.00	4,626
CALHOUN DARRELL E 15-21-29-509-2400-0130 (HX) PAD: 350 DUKE AVE	1,049.11	4,627
HAMEL KEITH L & KATHERINE K 15-21-29-509-2500-0100 (HX) PAD: 629 LA SALLE DR	1,562.59	4,628
MORRIS KAREN A & MORRIS WAYNE A 15-21-29-509-2500-0180 PAD: 622 STANFORD DR	1,845.91	4,629
ARRINGTON LEONARD W LIFE EST (ARRINGTON MARIA D ET AL) 15-21-29-509-2700-0150 (HX) PAD: 380 NORTHWESTERN AVE	1,111.72	4,630
•••••••WEATHERSFIELD 1ST ADD	••••••••	
•••••••PB 12 PGS 66 + 67	••••••••	
DYE SHARON S 15-21-29-510-0300-0270 (HX) PAD: 338 CLEMSON DR	608.25	4,631
DORNE JOHN D LIFE EST (SQUIRES ORLANDO G) 15-21-29-510-0500-0010 PAD: 591 LYNCHFIELD AVE	1,852.95	4,632
VAN HETTEMA HELEN 15-21-29-510-0500-0240 (HX) PAD: 323 CLEMSON DR	759.45	4,633
MORAN ELSIE & BARSOTTI KAY & LOVEGROVE RANDY ET AL 15-21-29-510-0900-0020 (HX) PAD: 511 CARLISLE AVE	434.58	4,634
MC GUIRE RONALD H 15-21-29-510-0900-0170 (HX) PAD: 510 MICHIGAN AVE	534.96	4,635
TEATE LINDA L 15-21-29-510-1200-0060 (HX) PAD: 469 W NOTRE DAME DR	511.33	4,636
RODRIGUEZ EDWARDO 15-21-29-510-1200-0090 (HX) PAD: 453 NOTRE DAME DR	612.12	4,637
GEIERSBACH ROBERT E & NORMA M 15-21-29-510-1300-0100 PAD: 447 W TULANE DR	1,623.50	4,638
KEISER FRED & BARBARA &	429.35	4,639

NAME - PARCEL NUMBER	TAXES DUE	SEQ. #
KEISER JERRY A 15-21-29-510-1300-0140 (HX) PAD: 421 W TULANE DR		
STEVENSON CRAIG & KASONYA 15-21-29-510-1300-0240 (HX) PAD: 428 NOTRE DAME DR	203.11	4,640
OGDEN HOBART D III & ELSIE R 15-21-29-510-1400-0180 (HX) PAD: 406 TULANE DR	1,024.13	4,641
•••••••SPRING VALLEY FARMS SEC 02	••••••••	
•••••••PB 14 PG 59	••••••••	
DYER PAUL L & CAROL A 15-21-29-511-0A00-0030 (HX) PAD: 105 PINE NEEDLE LN	3,416.75	4,642
KOPPES CORNELIUS & MARION 15-21-29-511-0A00-0230 PAD: 100 PINE NEEDLE LN	3,894.39	4,643
SEAY JAMES E L & SARAH 15-21-29-511-0C00-0010 (HX) PAD: 101 CAMPHOR TREE LN	3,747.61	4,644
•••••••SPRING VALLEY FARMS SEC 03	••••••••	
•••••••PB 14 PG 96	••••••••	
PARSONS DALE H & PATRICIA G 15-21-29-513-0C00-0190 PAD: 112 CAMPHOR TREE LN	7,795.04	4,645
•••••••SPRING VALLEY FARMS SEC 10	••••••••	
•••••••PB 16 PG 54	••••••••	
SACKETT THOMAS E & JUDITH A 15-21-29-515-0B00-01A0 (HX) PAD: 400 SPRING VALLEY RD	3,230.23	4,646
•••••••SPRING OAKS UNIT 6	••••••••	
•••••••PB 20 PGS 71 & 72	••••••••	
HONEYCUTT ROBERT E 15-21-29-516-0000-0610 PAD: 603 IRIS ST	2,189.34	4,647
•••••••MONTGOMERY SQUARE	••••••••	
•••••••PB 24 PGS 8 & 9	••••••••	
HARRIS MOSES & RUBY 15-21-29-518-0000-0040 (HX) PAD: 506 DERBY DR	478.43	4,648
ORTIZ MICHELLE 15-21-29-518-0000-0970 PAD: 506 PALACE DR	1,258.64	4,649
ZEITZ ROBERT E & PHYLLIS 15-21-29-518-0000-1050 (HX) PAD: 522 PALACE DR	91.84	4,650
•••••••MONTGOMERY CLUB CONDO	••••••••	
•••••••ORB 1411 PG 378 & PB 27 PGS 35	••••••••	
•••••••& 36 & PB 30 PGS 23 TO 26	••••••••	
SILNIK FABIAN D 15-21-29-523-0000-1200 PAD: 120 OLIVE TREE CIR UNIT 120	1,734.06	4,651
OKULY PATRICIA 15-21-29-523-0000-1360 (HX) PAD: 136 OLIVE TREE CIR UNIT 136	917.18	4,652
•••••••WEKIVA SPRINGS OFFICE PARK	••••••••	
•••••••CONDO	••••••••	
•••••••ORB 1532 PG 203	••••••••	
SANTULLO WADE & KRISHNA 15-21-29-525-0A00-1350 PAD: 421 MONTGOMERY RD #135	1,315.10	4,653
INNOTECH PROP CORP TRUSTEE FBO 15-21-29-525-0A00-1450 PAD: 421 MONTGOMERY RD #145	1,315.80	4,654
KARIM ALTAF Y 15-21-29-525-0A00-1650 PAD: 421 MONTGOMERY RD #165	921.92	4,655
BETHEL WILLIAM 15-21-29-525-0C00-1050 PAD: 409 MONTGOMERY RD #105	921.92	4,656
•••••••MONTGOMERY WOODS CONDO PH 2	••••••••	
•••••••ORB 1535 PG 1312	••••••••	
FEINSTEIN MARVIN C/O MANGOS JOHN & SOPHIA 15-21-29-526-0000-1303 PAD: 553 MAJESTIC #1303 WAY UNIT 1303	1,478.30	4,657
•••••••RIVER RIDGE	••••••••	
•••••••PB 43 PG 64	••••••••	
HOMES OF AMERICA INC 15-21-29-527-0000-0080 PAD: 743 CLEMSON DR	228.24	4,658
HOMES OF AMERICA INC 15-21-29-527-0000-0090 PAD: 735 CLEMSON DR	228.24	4,659
HOMES OF AMERICA INC 15-21-29-527-0000-0100 PAD: 727 CLEMSON DR	228.24	4,660
HOMES OF AMERICA INC 15-21-29-527-0000-0110 PAD: 719 CLEMSON DR	228.24	4,661
HOMES OF AMERICA INC 15-21-29-527-0000-0120 PAD: 711 CLEMSON DR	228.24	4,662
HOMES OF AMERICA INC 15-21-29-527-0000-0130 PAD: 703 CLEMSON DR	228.24	4,663
•••••••ALTAMONTE LANDING	••••••••	
•••••••PB 47 PGS 55 & 56	••••••••	
LOPERA HILDEBRANDO L & FLOR M 15-21-29-530-0000-0570 (HX) PAD: 144 N WEATHERSFIELD AVE	1,661.19	4,664
•••••••SPRING VALLEY FARMS	••••••••	
•••••••PB 14 PG 51	••••••••	
BELARDO CARMELO & VARGAS-BELARDO JOSEFINA M 15-21-29-5CI-0B00-0530 (HX) PAD: 602 SPRING VALLEY RD	3,317.69	4,665
•••••••TRAILWOOD ESTATES SEC 2	••••••••	
•••••••PB 18 PGS 12 + 13	••••••••	
LOEHNE MONTE T & DAWN E & LOEHNE MARY J 15-21-29-5DB-0000-2800 (HX) PAD: 446 NORTHWESTERN AVE	1,084.62	4,666
•••••••HEATHERTON VILLAGE UNIT 1	••••••••	
•••••••PB 19 PGS 36 + 37	••••••••	
BRIGGS DARLA E 15-21-29-5DQ-0000-5140 (HX) PAD: 514 HEATHERTON VILLAGE	589.08	4,667
HAUBNER LOUIS R JR 15-21-29-5DQ-0000-5210 PAD: 521 HEATHERTON VILLAGE	1,285.22	4,668
----------SEC 16 TWP 21 RNG 29----------		
CHUN PATRICIA 16-21-29-300-002Q-0000 PAD: 340 N 434	6,278.88	4,669
•••••••FOREST CITY	••••••••	
•••••••PB 2 PG 60	••••••••	
SHEEN THOMAS & SONG DERSHYA 16-21-29-501-0000-0230 PAD: 946 W 436 SR PT LOTS 23 + 22 DESC AS BEG ...	8,502.00	4,670
CENTEX HOMES 16-21-29-501-0000-097A PT OF LOT 97 & W 1/2 OF VACD ...	1,996.81	4,671
CENTEX HOMES 16-21-29-501-0000-097B PT OF LOTS 111 & 112 BEG WLY ...	1,425.61	4,672
WEE HAUL OF ORLANDO INC 16-21-29-501-0000-1740 PAD: 1030 SUNSHINE LN LOT 174 S OF RD & VACD ST ON S	9,188.53	4,673
•••••••SAN SEBASTIAN HEIGHTS UNIT 1	••••••••	
•••••••PB 15 PGS 88 & 89	••••••••	
CASH HECTOR 16-21-29-502-0B00-0030 (HX) PAD: 422 SAN SEBASTIAN PRADO	1,905.95	4,674
YOUNG PETER & PATRICIA 16-21-29-502-0D00-0170 (HX) PAD: 650 CORTEZ CIR	1,608.32	4,675
•••••••SAN SEBASTIAN HEIGHTS UNIT 2	••••••••	
•••••••PB 16 PG 71	••••••••	
CARR WILLIAM E & DOROTHY J	1,656.26	4,676

NAME - PARCEL NUMBER	TAXES DUE	SEQ. #
16-21-29-503-0A00-0070 (HX)		
PAD: 407 E ALCAZAR AVE		
MEDINA MARIA	1,426.53	4,677
16-21-29-503-0C00-0140 (HX)		
PAD: 411 SEVILLE AVE		
••••••••ALTAMONTE VILLAGE 02	••••••••	
••••••••ORB 1232 PG 275	••••••••	
BURGOS LUIS A	835.29	4,678
16-21-29-504-0400-4020		
PAD: 402 E SAN SEBASTIAN CT		
UNIT 402 BLDG 400 ALTAMONTE ...		
GAVIGAN JOSEPH D &	733.05	4,679
GAVIGAN PEGGIE		
16-21-29-504-0500-5130		
PAD: 513 E SAN SEBASTIAN CT		
UNIT 513 BLDG 500 ALTAMONTE ...		
WADE JAMES C & VICTORIA C	835.29	4,680
16-21-29-504-0500-5150		
PAD: 515 E SAN SEBASTIAN CT		
UNIT 515 BLDG 500 ALTAMONTE ...		
MASON DORIS M	99.07	4,681
16-21-29-504-0500-5210 (HX)		
PAD: 521 E SAN SEBASTIAN CT		
UNIT 521 BLDG 500 ALTAMONTE ...		
ROBINSON CARTER D	106.30	4,682
16-21-29-504-0600-6240 (HX)		
PAD: 624 E SAN SEBASTIAN CT		
UNIT 624 BLDG 600 ALTAMONTE ...		
••••••••ALTAMONTE VILLAGE 01	••••••••	
••••••••ORB 1257 PG 1007	••••••••	
RIVERA CARLOS E &	727.64	4,683
BONILLA ALICIA		
16-21-29-505-0100-1050		
PAD: 105 W SAN SEBASTIAN CT		
UNIT 105 BLDG 100 ALTAMONTE ...		
CALDERON AMERICA	173.04	4,684
16-21-29-505-0200-2010 (HX)		
PAD: 201 W SAN SEBASTIAN CT		
UNIT 201 BLDG 200 ALTAMONTE ...		
WADE JAMES C & VICTORIA C	830.11	4,685
16-21-29-505-0200-2020		
PAD: 202 W SAN SEBASTIAN CT		
UNIT 202 BLDG 200 ALTAMONTE ...		
RODRIGUEZ JULIO C	741.43	4,686
16-21-29-505-0200-2040		
PAD: 204 W SAN SEBASTIAN CT		
UNIT 204 BLDG 200 ALTAMONTE ...		
COLON NOEMI	835.29	4,687
16-21-29-505-0300-3040		
PAD: 304 W SAN SEBASTIAN CT		
UNIT 304 BLDG 300 ALTAMONTE ...		
RIVERA CARLOS E & ALICIA	732.35	4,688
16-21-29-505-0300-3090		
PAD: 309 W SAN SEBASTIAN CT		
UNIT 309 BLDG 300 ALTAMONTE ...		
MAISONET JAMIE &	835.99	4,689
MAISONET EVELYN		
16-21-29-505-0300-3190		
PAD: 319 W SAN SEBASTIAN CT		
UNIT 319 BLDG 300 ALTAMONTE ...		
••••••••SUNSHINE LANE SUBD	••••••••	
••••••••PB 25 PG 61	••••••••	
MUNDELL JOHN C TRUSTEE	11,202.50	4,690
C/O COMPASS GROUP USA #50641		
16-21-29-506-0000-0030		
PAD: 855 SUNSHINE LN		
LOT 3 (LESS WLY 180 FT)		
LINCOLN DON F & BORIBOON	4,341.13	4,691
16-21-29-506-0000-0090		
PAD: 850 SUNSHINE LN		
••••••••PEARL LAKE PLAZA	••••••••	
••••••••PB 45 PG 9	••••••••	
WOLF INVESTMENTS INC	13,392.02	4,692
ATTN: KERKERING BARBERIO & CO		
16-21-29-514-0000-0020		
PAD: W 436		
••••••••WEST TOWN CENTER A REPLAT	••••••••	
••••••••PB 48 PGS 78 & 79	••••••••	
BRADSHAW CHARLES E JR	1,850.65	4,693
16-21-29-516-0000-002A		
S 446.54 FT OF E 97.56 FT OF ...		
BRADSHAW CHARLES E JR	49,005.35	4,694
16-21-29-516-0000-0040		
PAD: 798 WEST TOWN PKWY		
••••••••RADER - ARTHUR'S PLAT	••••••••	
••••••••PB 59 PGS 8 & 9	••••••••	
••••••••ALL 16-21-29-501-0000-185A	••••••••	
RADER ROBERT E LEE TRUSTEE	13,539.81	4,695
FBO		
16-21-29-521-0000-0010		
----------SEC 17 TWP 21 RNG 29----------		
••••••••PEARL LAKE HEIGHTS 1ST ADD	••••••••	
••••••••PB 8 PG 60	••••••••	
SMITH WALTER F &	2,164.02	4,696
SOLOMON GERTRUDE		
17-21-29-501-0B00-0040		
PAD: 1165 MAGNOLIA AVE		
LOTS 4 & 5 BLK B		
RICHARDS FRANCES J	1,791.81	4,697
17-21-29-501-0B00-0210 (HX)		
PAD: 115 JEWEL DR		
LOTS 21 & 22 BLK B		
QUARTERMAINE JUDITH B	754.84	4,698
17-21-29-501-0B00-0290 (HX)		
PAD: 1150 LAKEVIEW DR		
LOTS 29 & 30 BLK B		
DIAZ FRANCISCO E &	1,329.80	4,699
TAVAREZ YVELISSE D		
17-21-29-501-0C00-010A		
PAD: 1133 W 436 SR		
PT OF LOTS 10 & 11 BLK C ...		
KLIGOPOULOS JAMES & ANNA	158.48	4,700
17-21-29-501-0D00-017A		
SLY 12 FT OF ELY 128.29 FT ...		
LA PLACITA MARKET INC	1,946.99	4,701
17-21-29-501-0D00-0190		
PAD: 1105 W 436		
BEG 128.29 FT N 77 DEG 15 ...		
HUNT DANNY M	3,548.95	4,702
17-21-29-501-0D00-019A		
PAD: 1109 W 436		
BEG SW COR LOT 19 RUN N 12 ...		
••••••••LITTLE PEARL LAKE HEIGHTS	••••••••	
••••••••PB 8 PG 87	••••••••	
SPILATRO RONALD J	2,942.86	4,703
17-21-29-502-0A00-0210		
PAD: 1194 W 436 SR		
••••••••PEARL LAKE HEIGHTS	••••••••	
••••••••PB 8 PGS 31 & 50	••••••••	
CAMPBELL THOMAS J JR & MARILYN	1,302.30	4,704
17-21-29-505-0500-0080		
PAD: 1145 PISGAH DR		
LOT 8 (LESS W 260 FT) BLK 5		
••••••••CENTER HEIGHTS	••••••••	
••••••••PB 9 PG 93	••••••••	
BAETZOLD R M &	1,759.16	4,705
MILLER R C TC50		
17-21-29-506-0000-0030 (HX)		
PAD: 1230 WOODMERE DR		
••••••••FOREST LAKE SUBDIVISION	••••••••	
••••••••PB 4 PG 8	••••••••	
LYND MEDFORD D & WILLIE M	2,420.82	4,706
17-21-29-507-0000-0060		
PAD: LYNDSCAPE TER		
LOTS 6 & 7 (LESS N 100 FT OF ...		
LYND GLENDA D &	1,749.40	4,707
LYND RONALD L		
17-21-29-507-0000-0080 (HX)		
PAD: 256 FOREST LAKE DR N		
CARROLL SHARON &	286.03	4,708
MC LAUGHLIN EDWARD L		
17-21-29-507-0000-0110 (HX)		
PAD: 220 N FOREST LAKE DR		
E 165 FT OF N 115 FT OF LOT ...		
MC LAUGHLIN JOSEPH E & SANDRA	1,092.23	4,709
17-21-29-507-0000-011A (HX)		
PAD: 1252 JEAN CT		
LOT 11 (LESS E 165 FT OF N ...		

NAME - PARCEL NUMBER	TAXES DUE	SEQ. #
••••••••MIRROR LAKE MANOR	••••••••	
••••••••PB 10 PG 46	••••••••	
FIRST LENDERS FINANCIAL GROUP	1,145.72	4,710
17-21-29-508-0000-0270 (HX)		
PAD: 3610 PALM AVE		
TAMBURRO ROBERT J TRUSTEE	1,466.56	4,711
FBO		
17-21-29-508-0000-0320		
PAD: 3630 PALM AVE		
••••••••BEVERLY TERRACE DEDICATED	••••••••	
••••••••AS MIRROR LAKE FIRST ADD	••••••••	
••••••••PB 11 PGS 50 & 51	••••••••	
TINKES ELEANOR R & ROLAND P	1,514.08	4,712
17-21-29-511-0A00-0030 (HX)		
PAD: 3706 MIRROR LAKE DR		
LOT 3 (LESS E 32 FT) BLK A		
GARCIA DAVID	1,849.64	4,713
17-21-29-511-0C00-0040		
PAD: 1109 HENRY ST		
BERNARD SHIRLEY G	1,901.48	4,714
17-21-29-511-0E00-0030		
PAD: 1019 S BEAR LAKE RD		
S 90 FT OF LOT 3 BLK E		
COSTANTINE ALBERT LIFE EST	1,222.62	4,715
(WILDE HOLLY M)		
17-21-29-511-0E00-0120 (HX)		
PAD: 3623 LAKE SHORE DR		
BEG NW COR LOT 12 RUN S 51 ...		
••••••••BEAR LAKE HILLS	••••••••	
••••••••PB 13 PG 37	••••••••	
MASON CLAUDINE	713.41	4,716
17-21-29-512-0000-0280 (HX)		
PAD: 3606 ANNA DR		
THOMPSON GARY E & DEBRA A	716.14	4,717
17-21-29-512-0000-0370 (HX)		
PAD: 1210 LOIS AVE		
HILERIO JOSE R & MIGDALIA	614.65	4,718
17-21-29-512-0000-0800 (HX)		
PAD: 1216 MARIE AVE		
••••••••HUFFMAN & FEWELL SUBD	••••••••	
••••••••PB 9 PG 11	••••••••	
ALONZO MARICELLA	532.27	4,719
17-21-29-513-0000-0070		
(ADD TO ROLL FOR 2000 TAXES)		
ALONZO MARICELLA	693.68	4,720
17-21-29-513-0000-0070		
(ADD TO ROLL FOR 2001 TAXES)		
ALONZO MARICELLA	1,032.40	4,721
17-21-29-513-0000-0070		
PAD: 1423 S BEAR LAKE RD		
••••••••MELODY ACRES	••••••••	
••••••••PB 12 PG 6	••••••••	
NG CHRISTOPHER J &	744.21	4,722
CALDERON BELGICA		
17-21-29-514-0000-0110 (HX)		
••••••••PENDLETON SUBD	••••••••	
••••••••PB 11 PG 37	••••••••	
VELAZQUEZ SOPHIA	303.62	4,723
17-21-29-516-0000-0010		
PAD: GROVE AVE		
BURNETT EDNA	182.55	4,724
17-21-29-516-0000-0090 (HX)		
PAD: 2624 GROVE AVE		
••••••••FOREST LAKE HEIGHTS	••••••••	
••••••••PB 9 PG 88	••••••••	
TOSADO EDWIN P	1,689.08	4,725
17-21-29-517-0000-0020 (HX)		
PAD: 1254 W FOREST LAKE DR		
••••••••PEARL LAKE HEIGHTS BLK 6	••••••••	
••••••••PB 8 PG 50	••••••••	
HAMZEHLOUI MOHAMMAD R	1,412.86	4,726
17-21-29-518-0600-0070 (HX)		
PAD: 1101 PEARL VIEW DR		
ROLLS C J & ELIZABETH	805.71	4,727
17-21-29-518-0600-0110 (HX)		
PAD: 1151 PEARL VIEW DR		
LOTS 11 & 12 BLK 6 PEARL ...		
••••••••PEARL LAKE HEIGHTS REPLAT	••••••••	
••••••••OF LOTS 13 TO 21 BLK 6	••••••••	
••••••••PB 8 PG 77	••••••••	
BUTZ JOHN K	1,655.54	4,728
17-21-29-519-0B00-0120		
PAD: 240 PEARL LAKE CAUSEWAY		
LOTS 12 & 13 & S 5 FT OF LOT ...		
••••••••PRATT ACRES	••••••••	
••••••••PB 22 PG 34	••••••••	
BRUZON RENE B & JUDITH M	1,190.20	4,729
17-21-29-520-0000-0020 (HX)		
PAD: 1517 BEAR LAKE RD		
••••••••CIMARRON GROVES	••••••••	
••••••••PB 31 PGS 56 & 57	••••••••	
DAUMEN BRUCE G & PATRICIA A	1,140.95	4,730
17-21-29-521-0000-0050		
PAD: 1219 GINA CT		
LOT 5 (LESS BEG SE COR RUN W ...		
CARTER MERREL F & CAROL A	1,146.39	4,731
17-21-29-521-0000-0150		
PAD: 4037 ANNA DR		
PT OF LOT 15 DESC AS BEG SW ...		
••••••••GROVE HILL VILLAS	••••••••	
••••••••PB 36 PG 70	••••••••	
GROVES DAWN	1,338.23	4,732
17-21-29-522-0000-0060		
PAD: 4037 BONNIE DR		
PT OF LOT 6 DESC AS BEG SE ...		
••••••••PRATT ACRES REPLAT OF	••••••••	
••••••••PB 37 PG 100	••••••••	
NIEVES GUADALUPE & MARINA	575.13	4,733
17-21-29-523-0000-0010		
PAD: BEAR LAKE RD		
••••••••ACADEMY OAKS	••••••••	
••••••••PB 38 PG 39	••••••••	
SMITH STEVE M & MELODY A	3,702.39	4,734
17-21-29-524-0000-0090 (HX)		
PAD: 166 ACADEMY OAKS PL		
••••••••PEARL LAKE VILLAS REPLAT	••••••••	
••••••••PB 47 PG 59	••••••••	
ALBUQUERQUE SEFORA &	2,977.40	4,735
NUNES WALTER JR		
17-21-29-528-0000-0010		
PAD: 431 OPAL CT		
••••••••BRANTLEY ESTATES A REPLAT	••••••••	
••••••••PB 49 PGS 5 THRU 7	••••••••	
CLARK JAMES R & TERESA J	5,196.89	4,736
17-21-29-529-0000-0220 (HX)		
PAD: 1162 BRANTLEY ESTATES DR		
••••••••BRANTLEY PLACE	••••••••	
••••••••PB 51 PGS 48 & 49	••••••••	
SHEEHE BERNARD A & EMILYN A	5,607.62	4,737
17-21-29-530-0000-0490		
PAD: 3855 BRANTLEY PLACE CIR		
HADDAD GEORGE R & KAREN P	4,180.02	4,738
17-21-29-530-0000-0530 (HX)		
PAD: 3871 BRANTLEY PLACE CIR		
••••••••CAMERON GROVE	••••••••	
••••••••PB 51 PGS 85 THRU 87	••••••••	
HORN PETER &	1,572.74	4,739
CALDERON YOLANDA		
17-21-29-531-0000-0200		
PAD: 1376 HOLLY GLEN RUN		
KOLCZYNSKI ANDRZEJ	3,344.25	4,740
17-21-29-531-0000-0380		
PAD: 1425 HOLLY GLEN RUN		
SMITH RICHARD A & SHARI J	2,762.74	4,741
17-21-29-531-0000-0750 (HX)		
PAD: 1325 HOLLY GLEN RUN		
PATINO TOMAS & ROXANA	2,473.81	4,742
17-21-29-531-0000-0840 (HX)		
PAD: 1377 HOLLY GLEN RUN		
CAMERON GROVE HOMEOWNERS ASSN	47.14	4,743
INC		
17-21-29-531-0B00-0000		
TRACT B		
••••••••BALLENTYNE	••••••••	
••••••••PB 57 PG 24	••••••••	
••••••••ALL 17-21-29-5BG-0000-0360,	••••••••	
GHINGOLD JEFFREY V &	4,297.31	4,744
PINTO PHYLLIS J		

NAME - PARCEL NUMBER	TAXES DUE	SEQ. #
17-21-29-532-0000-0050 (HX)		
PAD: 1357 BALLENTYNE PL		
HINN SAMI G & ERIKA G	1,049.46	4,745
17-21-29-532-0000-0120		
PAD: 1329 BALLENTYNE PL		
••••••••MC NEILS ORANGE VILLA	••••••••	
••••••••PB 2 PG 99	••••••••	
MARINARO ANTHONY	916.12	4,746
17-21-29-5BG-0000-028B (HX)		
PAD: 9000 OVERLAND RD		
S 150 FT OF E 75 FT OF W 250 ...		
A SONG INC	6,472.82	4,747
17-21-29-5BG-0000-028I		
PAD: 9920 OVERLAND RD		
N 200 FT OF S 900 FT OF LOT ...		
NIEVES GUADALUPE & MARINA	164.75	4,748
17-21-29-5BG-0000-037D		
PAD: S BEAR LAKE RD		
PT LOT 37 DESC AS BEG 266 FT ...		
HENDRY FREDRICK L & ANNETTE L	2,439.97	4,749
17-21-29-5BG-0000-050A (HX)		
PAD: 3952 MC NEIL RD		
BEG 464.07 FT E OF NW COR ...		
UNIQUE HEALTH CARE INC	3,186.48	4,750
17-21-29-5BG-0000-055C		
PAD: 1373 BUNNELL RD		
S 1/2 OF LOT 55 (LESS W 210 ...		
JAKUBOWSKI MICHAEL & VICKIE	2,719.72	4,751
17-21-29-5BG-0000-0570		
PAD: EDEN PARK AVE		
BEG 15 FT W & 195.67 FT S OF ...		
CAMPBELL TROY J &	730.08	4,752
NAPIER KATHERYN B		
17-21-29-5BG-0000-059C		
PAD: 1169 BUNNELL RD		
W 100 FT OF E 300 FT OF LOT ...		
ARCO INTERNATIONAL INC	2,912.41	4,753
C/O ROBERT CLEMENTS		
17-21-29-5BG-0000-0720		
PAD: 9807 EDEN PARK AVE		
PT OF LOTS 72 & 73 DESC AS ...		
ARCO INTERNATIONAL INC	1,306.88	4,754
C/O ROBERT CLEMENTS		
17-21-29-5BG-0000-0750		
PAD: 9807 EDEN PARK AVE		
PT OF LOT 75 DESC AS BEG ...		
GARCIA DANIA	2,749.34	4,755
17-21-29-5BG-0000-076B (HX)		
PAD: 5010 CUB LAKE DR		
N 203.8 FT OF E 266 FT OF W ...		
MORRIS THERESA E	1,970.25	4,756
17-21-29-5BG-0000-0770 (HX)		
PAD: 9748 CUB COVE DR		
PT LOT 77 BEG 165 FT E OF SW ...		
MORRIS THERESA E	2,226.69	4,757
17-21-29-5BG-0000-077A		
PAD: 5216 CUB LAKE DR		
W 165 FT OF LOT 77		
MORRIS THERESA E	1,796.13	4,758
17-21-29-5BG-0000-077D		
PAD: 5114 CUB LAKE DR		
BEG 225 FT E OF NW COR LOT ...		
MORRIS LLOYD A & THERESA E	4,607.51	4,759
17-21-29-5BG-0000-077E		
PAD: 5030 CUB LAKE DR		
E 200 FT OF N 217.8 FT OF ...		
MORRIS THERESA E	761.81	4,760
17-21-29-5BG-0000-077G		
PAD: CUB COVE		
PT LOT 77 BEG SE COR RUN N ...		
KEMMERER JOSEPH E JR & ROSE E	1,946.47	4,761
17-21-29-5BG-0000-079K (HX)		
PAD: 5440 CUB LAKE DR		
E 114.3 FT OF W 547 FT OF N ...		
••••••••EMERALD ESTATES	••••••••	
••••••••PB 54 PGS 78 THRU 82	••••••••	
KIRKSTON ALAN R	1,049.46	4,762
17-21-29-5PA-0000-0540		
PAD: 3801 EMERALD ESTATES CIR		
----------SEC 18 TWP 21 RNG 29----------		
••••••••TRIM ACRES	••••••••	
••••••••PB 10 PG 38	••••••••	
ARTEAGA MARIO III	6,746.02	4,763
18-21-29-501-0A00-001B		
PAD: W 436		
LOT 1 (LESS E 200 FT & ST ...		
••••••••GLEAVES SUBD	••••••••	
••••••••PB 8 PG 73	••••••••	
OLIVEIRA HILDA M	1,416.81	4,764
18-21-29-502-0A00-0020 (HX)		
PAD: 904 S BEAR LAKE RD		
E 1/2 OF LOT 2 (LESS N 5 FT) ...		
AYALA ANGELO	1,829.95	4,765
18-21-29-502-0B00-001A (HX)		
PAD: 3550 GLEAVES CT		
W 1/2 OF LOT 1 BLK B		
WILLIAMS CHRISTOPHER	1,469.61	4,766
18-21-29-502-0D00-0030 (HX)		
PAD: 3507 GLEAVES CT		
••••••••LYNWOOD	••••••••	
••••••••PB 12 PGS 71 72 & 73	••••••••	
ALLI FEROSE &	1,324.92	4,767
ALLI AISHA		
18-21-29-503-0000-0700 (HX)		
PAD: 3307 CURTIS DR		
••••••••ILESDALE MANOR	••••••••	
••••••••PB 11 PG 89	••••••••	
RODRIQUEZ MARIO C & DELIA	1,363.21	4,768
18-21-29-504-0000-0200 (HX)		
PAD: 4228 WALTON RD		
ALMANZA DAVID & MARISOL C	913.74	4,769
18-21-29-504-0000-0290 (HX)		
PAD: 708 VIRGINIA LN		
MUGUERZA AMILCAR &	1,451.82	4,770
MARTINEZ PILAR		
18-21-29-504-0000-0310 (HX)		
PAD: 703 VIRGINIA LN		
SANTOS MIRTHA D	2,725.22	4,771
18-21-29-504-0000-0340 (HX)		
PAD: 4220 CHADWICK RD		
KERN EDWARD W & KATHY A	291.91	4,772
18-21-29-504-0000-0350 (HX)		
PAD: 4226 CHADWICK RD		
HARRY RICHARD D & JEAN M	923.71	4,773
18-21-29-504-0000-0360 (HX)		
PAD: 4302 CHADWICK RD		
••••••••PARADISE POINT 4TH SECTION	••••••••	
••••••••PB 11 PG 90	••••••••	
SCULLY PATRICK J JR & CAROLYNN	1,145.93	4,774
18-21-29-505-0B00-0040 (HX)		
PAD: 2929 PINE AVE		
••••••••PARADISE POINT 1ST SEC	••••••••	
••••••••PB 8 PG 80	••••••••	
WHITTINGTON HUGH A & JUNE R	896.05	4,775
18-21-29-506-0A00-0190 (HX)		
PAD: 1424 HIBISCUS LN		
GRACIANI JUDY A	1,444.93	4,776
GRACIANI MARISOL L ET AL		
18-21-29-506-0B00-0040 (HX)		
PAD: 1221 E FLORAL WAY		
BARR MICHAEL C	304.62	4,777
18-21-29-506-0B00-0070		
PAD: 1241 FLORAL WAY		
WARREN WILLIS L JR & GAYLE M	2,884.68	4,778
18-21-29-506-0F00-0240		
PAD: S FLORAL WAY		
••••••••PARADISE POINT 3RD SEC	••••••••	
••••••••PB 9 PG 71	••••••••	
DUNSON DAVID F & ANNE S	1,512.46	4,779
18-21-29-507-0B00-0120 (HX)		
PAD: 1526 S FLORAL WAY		
NICKELSON DENNIS & ANA	1,460.98	4,780
18-21-29-507-0F00-0200 (HX)		
PAD: 2833 NEIL RD		
••••••••PARADISE POINT	••••••••	
••••••••PB 7 PG 87	••••••••	
FITZGERALD BRUCE R & DENISE W	10,170.01	4,781
18-21-29-510-0F00-001A		

NAME - PARCEL NUMBER	TAXES DUE	SEQ. #
PAD: 3181 CECELIA DR		
LOT 1 (LESS PART DESC AS BEG ...		
SHAW RONALD L	3,105.31	4,782
18-21-29-510-0E00-0110 (HX)		
PAD: 3067 CECELIA DR		
LOT 11 (LESS BEG SW COR RUN ...		
•••••••NEALS BAY POINT	••••••••	
•••••••PB 7 PG 74	••••••••	
MARIANI MARIO & ASHLEIGH	3,611.55	4,783
18-21-29-511-0000-0090		
PAD: 3051 CECELIA DR		
•••••••SUNSET SHORES	••••••••	
•••••••PB 7 PG 94	••••••••	
NEGRON TIRSO &	3,979.70	4,784
HEURICH EVAMARIA		
18-21-29-513-0000-0070 (HX)		
PAD: 1317 BALMY BEACH DR		
SPEHN GREG C &	4,782.58	4,785
SPEHN LESA K		
18-21-29-513-0000-0080 (HX)		
PAD: 1329 BALMY BEACH DR		
•••••••TAYLORS BEAR LAKE SUBD	••••••••	
•••••••PB 7 PG 79	••••••••	
BEAR LAKE MANOR CIVIC	491.61	4,786
BETTERMENT ASSN INC		
18-21-29-516-0000-001A		
PAD: HOLLIDAY AVE		
BEG NE COR LOT 1 RUN NW ON ...		
•••••••BEAR LAKE MANOR	••••••••	
•••••••PB 11 PG 79	••••••••	
MENTE VIRGINIA R	1,404.55	4,787
18-21-29-519-0A00-0030 (HX)		
PAD: 3542 SHIRLEY DR		
CARTER BARBARA J PERSONAL REP	1,362.74	4,788
18-21-29-519-0A00-0120		
PAD: 3530 SHIRLEY DR		
MORRIS THERESA E	1,717.40	4,789
18-21-29-519-0B00-0090		
PAD: 1207 ELLEN CT		
DE LAWDER JAMES	996.57	4,790
18-21-29-519-0B00-0300 (HX)		
PAD: 1329 LAKE ASHER CIR		
ROBINSON LLOYD & EVRIL	779.05	4,791
18-21-29-519-0C00-0010 (HX)		
PAD: 3522 BONNIE DR		
•••••••WEST BEVERLY TERRACE	••••••••	
•••••••PB 15 PG 92	••••••••	
MAVROS MICHAEL T & AMELIA F	561.72	4,792
18-21-29-521-0000-0010 (HX)		
PAD: 3501 W LINA LN		
NEWTON MARGARET C & GRIMMETT	1,700.66	4,793
LINDA K & VAN DEVENDER GAYLE E		
18-21-29-521-0000-0120 (HX)		
PAD: 3508 W LINA LN		
•••••••LYNWOOD REVISION	••••••••	
•••••••PB 16 PG 33	••••••••	
ZAYAS RAUL & RAQUEL	1,358.62	4,794
18-21-29-522-0D00-0270 (HX)		
PAD: 3213 CAULFIELD ST		
KLEIN KEVIN D & PRISCILLA	1,180.70	4,795
18-21-29-522-0D00-0290 (HX)		
PAD: 3205 CAULFIELD ST		
GALLAGHER ELIZABETH	1,138.60	4,796
18-21-29-522-0F00-0100 (HX)		
PAD: 1039 JEROME WAY		
CIRELLI EMILIO & SCOFIELD	713.47	4,797
KELLY & BENSON WILLIAM J TRS		
18-21-29-522-0H00-0000		
PAD: SEMINOLE DR		
BLK H (LESS W 115.02 FT)		
MATTHEWS KATHY L	1,453.80	4,798
18-21-29-522-0I00-0090 (HX)		
PAD: 1044 MARTEX DR		
•••••••BEL AIRE HILLS UNIT 1	••••••••	
•••••••PB 22 PGS 7 & 8	••••••••	
SANDERS KENNETH & MARY	1,151.17	4,799
18-21-29-523-0000-0250 (HX)		
PAD: 3054 SUWANNEE CT		
MORRIS JAMES F JR	1,248.72	4,800
18-21-29-523-0000-0400 (HX)		
PAD: 805 SUWANNEE DR		
PLEMONS ELAINE D	1,251.81	4,801
18-21-29-523-0000-0820 (HX)		
PAD: 3052 N ORLEANS WAY		
ANASTASIA LIVING TRUST	2,077.10	4,802
18-21-29-523-0000-0940		
PAD: 3046 ANASTASIA CT		
•••••••BEL AIRE HILLS UNIT 2	••••••••	
•••••••PB 22 PGS 89-90	••••••••	
CONDEMARIN FERNANDO	1,525.89	4,803
18-21-29-524-0000-1020 (HX)		
PAD: 1007 BRANCHWOOD DR		
MEART NORBERT K & BEVERLY M	2,148.13	4,804
18-21-29-524-0000-1660		
PAD: 3178 W WINDCHIME CIR		
•••••••BEL AIRE HILLS UNIT 3	••••••••	
•••••••PB 24 PGS 37 & 38	••••••••	
WOODRUFF NATHAN L & JEWELL T	1,890.76	4,805
TRS FBO		
18-21-29-525-0000-2240		
PAD: 2847 N BERMUDA AVE		
MICHEL JEAN D & MARIE C	1,448.56	4,806
18-21-29-525-0000-2570 (HX)		
PAD: 2921 S BERMUDA AVE		
WHITE-DAVIS KARL N &	1,128.43	4,807
VIVIENNE C		
18-21-29-525-0000-2710 (HX)		
PAD: 2870 N BERMUDA AVE		
GOVAN PATRICIA	2,146.35	4,808
18-21-29-525-0000-2810		
PAD: 808 LARGO CT		
CRUZ LYDIA E &	1,409.43	4,809
VAZQUEZ NICOLE		
18-21-29-525-0000-2930 (HX)		
PAD: 2700 DORADO CT		
•••••••HUNTINGTON HILLS	••••••••	
•••••••PB 26 PG 23	••••••••	
HOLTZCLAW JOSEPH R & BARBARA A	1,380.56	4,810
18-21-29-526-0000-0360 (HX)		
PAD: 1052 ST CROIX AVE		
KNOPP BARBARA C	1,627.87	4,811
18-21-29-526-0000-0390 (HX)		
PAD: 1040 ST CROIX AVE		
JARAMILLO OCTAVIO & LUZ M	2,409.37	4,812
18-21-29-526-0000-0420		
PAD: 1028 ST CROIX AVE		
SCHNEIDERHAN WAYNE	1,366.32	4,813
18-21-29-526-0000-0450 (HX)		
PAD: 1016 ST CROIX AVE		
•••••••FOREST CITY EXECUTIVE CENTER	••••••••	
•••••••PB 36 PGS 82 & 83	••••••••	
RITCHIE LYN P &	6,307.93	4,814
RITCHIE THOMAS TRUSTEES		
18-21-29-527-0000-001C		
PAD: 3352 W 436 SR		
PT OF LOT 1 DESC AS BEG ...		
----------SEC 19 TWP 21 RNG 29----------		
BOWLES BRYANT W IV & KIMBERLY	5,517.86	4,815
19-21-29-300-010A-0000 (HX)		
PAD: 5960 JESSICA DR		
MARTINEZ RUBEN O &	379.48	4,816
MARTINEZ ETTY C		
19-21-29-300-010E-0000		
•••••••BEAR LAKE ESTATES	••••••••	
•••••••PB 12 PG 95	••••••••	
MAIER ELLIOT P	1,184.48	4,817
19-21-29-501-0000-0360 (HX)		
PAD: 6158 LINNEAL BEACH DR		
HOWARD ROBERT F & TERRY L	1,911.64	4,818
19-21-29-501-0C00-0520 (HX)		
PAD: 2836 ORANOLE WAY		
LOTS 52 & 53		
•••••••BEAR LAKE HEIGHTS REPLAT	••••••••	
•••••••LOTS 29 & 30	••••••••	
•••••••PB 10 PG 2	••••••••	
STEFFENSON LEONARD L JR & JUDY	1,407.30	4,819
19-21-29-503-0B00-0010 (HX)		

NAME - PARCEL NUMBER	TAXES DUE	SEQ. #
PAD: 6626 BEAR LAKE TER		
•••••••HI-ALTA LITTLE ACRES	••••••••	
•••••••PB 4 PG 54	••••••••	
OLIVEIRA MANUEL R & HILDA M	910.53	4,820
19-21-29-504-0C00-0070		
PAD: CENTER ST		
LOTS 7 & 10 (LESS RD) BLK C		
GARDNER HENRY L II &	2,255.24	4,821
JACQUELINE S		
19-21-29-504-0E00-0020 (HX)		
PAD: 9424 VIA PALMA CEIA		
CRABTREE LARRY L & MICHELLE R	1,781.52	4,822
19-21-29-504-0E00-0060 (HX)		
PAD: 9408 VIA PALMA CEIA		
•••••••BEAR LAKE HEIGHTS BLK C	••••••••	
•••••••PB 10 PG 20	••••••••	
MAC ISAAC RAYMOND H & IRENE	905.74	4,823
C & NEMETS LINDA D		
19-21-29-505-0000-0060 (HX)		
PAD: 9408 FLORENCE AVE		
N 1/2 OF LOT 6 BLK C BEAR ...		
•••••••JANSEN SUBD	••••••••	
•••••••PB 11 PG 57	••••••••	
EXUM C THOMAS	4,978.37	4,824
19-21-29-506-0000-0020		
PAD: 6007 LINNEAL BEACH DR		
LAVIN CHRISTOPHER J &	4,166.07	4,825
LAVIN JODI M		
19-21-29-506-0000-0080 (HX)		
PAD: 6023 LINNEAL BEACH DR		
NUNN NANCY L A PER REP FOR EST	1,721.32	4,826
OF VIRGINIA E ANDERSON		
19-21-29-506-0000-0220		
PAD: 6024 LINNEAL BEACH DR		
BERNARD SHIRLEY	1,028.33	4,827
19-21-29-506-0000-0240 (HX)		
PAD: 6016 LINNEAL BEACH DR		
•••••••PARKINSONS SUBD 1ST ADD	••••••••	
•••••••PB 9 PG 13	••••••••	
FRAZIER WILLIAM B	2,077.77	4,828
19-21-29-508-0000-0060 (HX)		
PAD: 5731 BEAR LAKE CIR		
BEG 17 FT E OF NW COR LOT 6 ...		
•••••••HILLS LITTLE BEAR LAKE	••••••••	
•••••••SUBD	••••••••	
•••••••PB 7 PG 68	••••••••	
BERNARD ROBERT N & SHIRLEY G	1,714.34	4,829
19-21-29-509-0000-0110 (HX)		
PAD: 9622 BEAR LAKE RD		
SHIELDS ROBERT C & CAROL A	1,913.22	4,830
19-21-29-509-0000-0130 (HX)		
PAD: 9638 BEAR LAKE RD		
•••••••WILLOW ACRES	••••••••	
•••••••PB 16 PG 77	••••••••	
STEWARD DAVID	1,509.28	4,831
19-21-29-510-0000-0040 (HX)		
PAD: 6031 ARDELE CT		
•••••••BEAR LAKE FOREST	••••••••	
•••••••PB 23 PGS 70 & 71	••••••••	
BORDEAU MARK J & STACY M	4,756.58	4,832
19-21-29-512-0000-0150		
PAD: 9476 SHORTLEAF CT		
•••••••BEAR LAKE WOODS PH 1	••••••••	
•••••••PB 47 PG 11	••••••••	
ROESSLER GREGORY A & TAWNI A	1,235.21	4,833
19-21-29-5LZ-0000-0170 (HX)		
PAD: 9211 LONGFELLOW PL		
----------SEC 20 TWP 21 RNG 29----------		
CONFIDENTIAL PER STATUTES	182.55	4,834
119.07(03)(I) CID# 245		
20-21-29-300-005A-0000 (HX)		
•••••••LAVADA COURT	••••••••	
•••••••PB 8 PG 56	••••••••	
WALKER THOMAS & JANICE A	132.70	4,835
20-21-29-501-0000-0050		
PAD: 1123 PINE ST		
WALKER THOMAS & JANICE A	196.13	4,836
20-21-29-501-0000-0060 (HX)		
PAD: 1127 PINE ST		
•••••••ORANGE VILLA HEIGHTS	••••••••	
•••••••PB 12 PG 22	••••••••	
VOSILLA JOHN & CIRELLI	1,441.15	4,837
EMILIO & SCOFIELD KELLY ET AL		
20-21-29-503-0000-009A		
PAD: 551 QUAIL AVE		
W 70 FT OF LOT 9 & W 70 FT ...		
PEREZ GUALBERT O & NORMA	303.62	4,838
20-21-29-503-0000-0130		
PAD: QUAIL AVE		
MADDEN RUTH H	600.09	4,839
20-21-29-503-0000-0150 (HX)		
PAD: 591 QUAIL AVE		
•••••••COUNTRY CREEK THE TRAILS AT	••••••••	
•••••••PB 29 PGS 9 TO 11	••••••••	
O BRIEN STEPHANIE	2,117.61	4,840
20-21-29-506-0000-0100		
PAD: 1230 PARKLAND CT		
RUSSO CATHY & JASON	2,076.53	4,841
20-21-29-506-0000-0330		
PAD: 1289 BLUEBERRY CT		
DAWKINS PATRICIA K	1,972.08	4,842
20-21-29-506-0000-0380 (HX)		
PAD: 1272 BLUEBERRY CT		
RUBAN RUBEN & ARGENTINA	1,326.94	4,843
20-21-29-506-0000-1120 (HX)		
PAD: 841 TIMBERLAND TRL		
•••••••COUNTRY CREEK THE GLENS AT	••••••••	
•••••••PB 29 PGS 12 TO 14	••••••••	
AZZARA LOUIS M & SUSAN A	1,992.33	4,844
20-21-29-507-0000-0170 (HX)		
PAD: 1238 BENT OAK TRL		
LOTS 17 & 18 THE GLENS AT ...		
TRIDENT HOLDING CO	3,151.18	4,845
20-21-29-507-0000-0370		
PAD: 1241 BENT OAK TRL		
LOTS 37 & 38 THE GLENS AT ...		
CAMPBELL ROBERT E & KATHLEEN J	1,333.74	4,846
20-21-29-507-0000-0410 (HX)		
PAD: 1257 BENT OAK TRL		
LOTS 41 & 42 THE GLENS AT ...		
TRIDENT HOLDING CO	2,841.65	4,847
20-21-29-507-0000-0530		
PAD: 1268 LEATHERWOOD DR		
LOTS 53 & 54 THE GLENS AT ...		
TRIDENT HOLDING CO	3,161.49	4,848
20-21-29-507-0000-0570		
PAD: 1260 LEATHERWOOD DR		
LOTS 57 & 58 THE GLENS AT ...		
TRIDENT HOLDING CO	2,786.54	4,849
20-21-29-507-0000-0950		
PAD: 1177 BUTTONWOOD CIR		
LOTS 95 & 96 THE GLENS AT ...		
TRIDENT HOLDING CO	3,191.58	4,850
20-21-29-507-0000-0970		
PAD: 1181 BUTTONWOOD CIR		
LOTS 97 & 98 THE GLENS AT ...		
CAENERS KENNETH F & BETTE SUE	1,545.60	4,851
20-21-29-507-0000-1020 (HX)		
PAD: 1191 LEATHERWOOD DR		
LOTS 102 103 & 104 THE GLENS ...		
TRIDENT HOLDING CO	2,842.88	4,852
20-21-29-507-0000-1050		
PAD: 1229 LEATHERWOOD DR		
LOTS 105 & 106 THE GLENS AT ...		
TRIDENT HOLDING CO	2,540.66	4,853
20-21-29-507-0000-1090		
PAD: LEATHERWOOD DR		
LOTS 109 & 110 THE GLENS AT ...		
TRIDENT HOLDING CO	2,540.66	4,854
20-21-29-507-0000-1130		
PAD: LEATHERWOOD DR		
LOTS 113 & 114 THE GLENS AT ...		
•••••••COUNTRY CREEK SOUTHRIDGE AT	••••••••	
•••••••PB 32 PGS 33 TO 35	••••••••	
GOODMAN EARL M & RACHAEL	1,111.31	4,855
20-21-29-508-0000-0330 (HX)		
PAD: 1230 PINE NEEDLE CT		

NAME - PARCEL NUMBER	TAXES DUE	SEQ. #
ORTIZ DANA J & PEDRO R	1,928.13	4,856
20-21-29-508-0000-0800 (HX)		
PAD: 964 SOUTHRIDGE TRL		
•••••••ROYAL ESTATES	••••••••	
•••••••PB 40 PGS 58 & 59	••••••••	
EBERHARDT KURT A & DOROTHY L	2,729.80	4,857
20-21-29-511-0000-0240 (HX)		
PAD: 1485 ROYAL CIR		
CELESTE MIRLANDE & ARNOLD L	2,741.90	4,858
20-21-29-511-0000-0350 (HX)		
PAD: 1555 ROYAL CIR		
•••••••BEAR LAKE CROSSINGS	••••••••	
•••••••PB 40 PGS 90 & 91	••••••••	
FRANCESCHINI RAFAEL C	3,687.19	4,859
20-21-29-512-0000-0420		
PAD: 1600 BEAR CROSSING CIR		
•••••••COUNTRY CREEK ESTATES	••••••••	
•••••••PB 41 PGS 62 THRU 64	••••••••	
CAPONE LAWRENCE A & STEFANI L	3,981.71	4,860
20-21-29-513-0000-0330		
PAD: 1143 CROSS CREEK CIR		
SMITH LUKE M & ROBIN D	4,955.15	4,861
20-21-29-513-0000-0420 (HX)		
PAD: 695 OAK HOLLOW WAY		
•••••••COUNTRY CREEK FOREST EDGE	••••••••	
•••••••UNIT I	••••••••	
•••••••PB 41 PGS 66 THRU 68	••••••••	
RIVERA MARIA V & MIGUEL A	1,485.81	4,862
20-21-29-514-0000-0050 (HX)		
PAD: 1309 BLACK WILLOW TRL		
•••••••COUNTRY CREEK FOREST EDGE	••••••••	
•••••••UNIT II	••••••••	
•••••••PB 45 PGS 2 THRU 4	••••••••	
REH JULIUS R & ANN	2,294.19	4,863
20-21-29-515-0000-0290 (HX)		
PAD: 1357 AMERICAN ELM DR		
•••••••COUNTRY CREEK FOREST EDGE	••••••••	
•••••••UNIT III	••••••••	
•••••••PB 45 PGS 47 & 48	••••••••	
RANDALL BRYAN C & LISA J	2,220.97	4,864
20-21-29-516-0000-0040 (HX)		
PAD: 1401 BLACK WILLOW TRL		
MAC DONALD TY & SUSANNE A	1,928.23	4,865
20-21-29-516-0000-0380 (HX)		
PAD: 1380 BLACK WILLOW TRL		
KREHL GERARD S	1,496.38	4,866
20-21-29-516-0000-0400 (HX)		
PAD: 1384 BLACK WILLOW TRL		
•••••••CAMDEN CLUB	••••••••	
•••••••PB 54 PGS 1 THRU 3	••••••••	
VEITA RAMON & VICTORIA	2,832.60	4,867
20-21-29-520-0000-0610		
PAD: 5039 PINELAND LN		
•••••••MONTCLAIR	••••••••	
•••••••PB 54 PGS 46 THRU 48	••••••••	
LAY LINDA R &	3,796.53	4,868
BROWN JOHN G		
20-21-29-521-0000-0010 (HX)		
PAD: 9912 MONTCLAIR CIR		
•••••••PARK PLACE	••••••••	
•••••••PB 55 PG 40	••••••••	
FRANKLIN JEFFREY	738.98	4,869
20-21-29-522-0000-0180		
PAD: 628 EDEN PARK AVE		
•••••••COUNTRY CREEK WOODLAND TERRACE	••••••••	
•••••••AT	••••••••	
•••••••PB 33 PGS 96 TO 98	••••••••	
POOLE JOHN & ROXIE	3,067.91	4,870
20-21-29-5JD-0000-0370		
PAD: 1143 WOODLAND TRL		
BORDNER CHRISTOPHER W	1,997.63	4,871
20-21-29-5JD-0000-0480 (HX)		
PAD: 710 PINE TERRACE CT		
SAMUELS THERESA A	1,910.28	4,872
20-21-29-5JD-0000-0700 (HX)		
PAD: 1168 WOODLAND TERRACE TRL		
----------SEC 21 TWP 21 RNG 29----------		
BEHN PROPERTIES LTD	6,185.51	4,873
21-21-29-300-0120-0000		
PAD: ORANOLE RD		
MC DANIEL ANNIE R	965.84	4,874
21-21-29-300-0200-0000 (HX)		
PAD: 718 ARLETTA ST		
MC DANIEL ANNIE R	325.21	4,875
21-21-29-300-020A-0000		
CLARK RONALD	1,098.85	4,876
21-21-29-300-0270-0000		
PAD: 9410 ALBEMARLE RD		
•••••••OAKLAND HILLS	••••••••	
•••••••PB 13 PG 64	••••••••	
MARSHALL LEE R & ETHEL	504.79	4,877
21-21-29-501-0000-0080 (HX)		
PAD: 752 OAKLANDO DR		
COOK JUDITH A	572.66	4,878
21-21-29-501-0000-0110 (HX)		
PAD: 736 OAKLANDO DR		
ATEN CHERYL J C & ALLEN L	605.57	4,879
21-21-29-501-0000-0240 (HX)		
PAD: 637 ENCINO WAY		
GALLAGHER WILLIE D &	492.94	4,880
STUCKY BRENDA G		
21-21-29-501-0000-0350 (HX)		
PAD: 724 HILLVIEW DR		
BLANCO BASILIO M & LAUDELINA J	1,042.64	4,881
21-21-29-501-0000-0510		
PAD: 707 OAKLANDO WAY		
CLAUSEN LARRY L & TONJA L	651.92	4,882
21-21-29-501-0000-0540 (HX)		
PAD: 725 OAKLANDO DR		
EDWARDS GLEN P &	672.25	4,883
EDWARDS SEAN		
21-21-29-501-0000-0590 (HX)		
PAD: 753 OAKLANDO DR		
HARTWELL JAMES D	543.14	4,884
21-21-29-501-0000-0710 (HX)		
PAD: 647 ACAPULCA WAY		
LOPEZ SONIA E	574.23	4,885
21-21-29-501-0000-1110 (HX)		
PAD: 626 DURANGO WAY		
BASS MILDRED LIFE EST	593.62	4,886
(THOMPSON ROSALEE N ET AL JTS)		
21-21-29-501-0000-1380 (HX)		
PAD: 609 BARBUDA WAY		
CHAN JENNIFER S TRUSTEE	544.72	4,887
FBO JENNIFER S CHAN		
21-21-29-501-0000-1440 (HX)		
PAD: 653 BARBUDA WAY		
FARIA ROGERIO G	1,109.78	4,888
21-21-29-501-0000-1470		
PAD: 685 BARBUDA WAY		
BENITEZ JOSE L JR &	539.06	4,889
BENITEZ JOSE L & LILLIAN		
21-21-29-501-0000-1570 (HX)		
PAD: 682 ACAPULCA WAY		
CASANOVA JOSE L & ISABEL	258.94	4,890
21-21-29-501-0000-1700 (HX)		
PAD: 606 ACAPULCA WAY		
•••••••OAKLAND HILLS ADDITION	••••••••	
•••••••PB 13 PG 90	••••••••	
PATTILLO LARADA M	750.36	4,891
21-21-29-502-0000-0030 (HX)		
PAD: 783 HILLVIEW DR		
•••••••LAKE LOTUS CLUB 1 A CONDO	••••••••	
•••••••PB 30 PGS 14 TO 20	••••••••	
MATHEWS THOMAS J	487.06	4,892
21-21-29-504-0000-8120 (HX)		
PAD: 1068 LOTUS PKWY #812		
UNIT 812		
PERRIS MARIA I	387.56	4,893
21-21-29-504-0000-8320 (HX)		
PAD: 1068 LOTUS PKWY #832		
UNIT 832		
MARRERO RODOLFO J JR	1,357.39	4,894
21-21-29-504-0000-8360		
PAD: 1068 LOTUS PKWY # 836		
UNIT 836		
DOWNEY EAMONN G & PAYNE	1,061.70	4,895

NAME - PARCEL NUMBER	TAXES DUE	SEQ. #
LESTER P & SMITH MARK R 21-21-29-504-0000-9140 PAD: 1064 LOTUS PKWY #914 UNIT 914		
RIVERA LUIS M & MARIA E 21-21-29-504-0000-9160 (HX) PAD: 1064 LOTUS #916 PKWY UNIT 916	514.55	4,896
WATKINS CLIFFORD S & DYAN 21-21-29-504-0000-9260 PAD: 1064 LOTUS #926 PKWY UNIT 926	1,352.63	4,897
*******LAKE LOTUS CLUB 4 A CONDO	********	
*******PB 31 PGS 62 TO 66	********	
SELENICA SHELLY A 21-21-29-507-0000-7360 PAD: 1052 LOTUS COVE #736 CT UNIT 736	1,352.63	4,898
*******BRANTLEY TERRACE CONDO PHS 1	********	
*******THRU 7	********	
*******ORB 3772 PG 857	********	
PARMENTER SHARI L 21-21-29-517-0000-0010 (HX) PAD: 581 BRANTLEY TERRACE WAY UNIT 1	1,406.76	4,899
JACKERSON MIRIAM S & ARIAS MARTHA C 21-21-29-517-0000-0130 (HX) PAD: 581 BRANTLEY TERRACE WAY UNIT 13	1,353.63	4,900
DIAZ JOSE A & ANA M 21-21-29-517-0200-0270 (HX) PAD: 580 BRANTLEY TERRACE WAY	1,508.68	4,901
KESILYAS ANNA #306 21-21-29-517-0500-0270 (HX) PAD: 584 BRANTLEY TERRACE #27	1,697.14	4,902
*******TRAILWOOD ESTATES SEC 1	********	
*******PB 16 PGS 27 & 28	********	
CORDI GARY E 21-21-29-5CN-0000-0140 (HX) PAD: 501 BIRCH CT	889.68	4,903
WEEKS VALERIE & WEEKS RICKIE 21-21-29-5CN-0000-0200 (HX) PAD: 550 BIRCH CT	1,184.39	4,904
TESTER RICHARD L JR 21-21-29-5CN-0000-1440 (HX) PAD: 531 SANDAL CT	830.19	4,905
VOSS HOWARD & RUBY J C/O WILMA D HILL 21-21-29-5CN-0000-1700 (HX) PAD: 649 BALSA DR	1,112.36	4,906
PECK WILLIAM E & EDITH J 21-21-29-5CN-0000-1860 (HX) PAD: 658 TRAILWOOD DR	830.42	4,907
----------SEC 22 TWP 21 RNG 29----------		
BOWEN GARY I & ELIZABETH R & JACOBS GENE T & SUSAN H ET-AL 22-21-29-300-004A-0000 PAD: HILLVIEW (OFF) DR	643.56	4,908
BOWEN GARY I & ELIZABETH R & JACOBS GENE T & SUSAN H ET-AL 22-21-29-300-004B-0000 PAD: HILLVIEW (OFF) DR	693.25	4,909
BEACHAM BOOKER T & JOSEPHINE 22-21-29-300-007C-0000 PAD: MATHEWS RD	162.98	4,910
JOHNSON BERIE 22-21-29-300-007D-0000 (HX) PAD: 575 OAKLANDO DR	466.11	4,911
GRANT ANN 22-21-29-300-007F-0000 PAD: OAKLANDO DR	154.28	4,912
MORROW WILLIE H & LOUISE & HENDERSON JERRY 22-21-29-300-0160-0000 PAD: OAKLANDO (OFF) DR	162.98	4,913
HATTAWAYS GREENHOUSE INC 22-21-29-300-0230-0000 PAD: ARLETTA ST	5,806.64	4,914
SMITH ELMER & GERTRUDE 22-21-29-300-0330-0000 (HX) PAD: 535 HILLVIEW DR	182.55	4,915
UPSON TERRY L 22-21-29-300-0360-0000 (HX) PAD: 525 HILLVIEW DR (5.5362 AC)	1,166.19	4,916
UPSON TERRY 22-21-29-300-036D-0000 PAD: HILLVIEW DR (1.6032 AC)	259.11	4,917
SMITH LOUISE 22-21-29-300-036E-0000 PAD: HILLVIEW DR (.594 AC)	97.32	4,918
UPSON TERRY 22-21-29-300-036F-0000 PAD: HILLVIEW DR (1.6032 AC)	259.11	4,919
SUCCESS TODAY INTERNATIONAL INC 22-21-29-300-0400-0000 PAD: 9616 MC NORTON RD (1.26 AC)	874.14	4,920
ROBINSON SANDY C JR & SAVANNAH P 22-21-29-300-041A-0000 PAD: MC NORTON RD	99.84	4,921
GILLIAM DIANNE W 22-21-29-300-0450-0000 PAD: MC NORTON RD	58.65	4,922
GILLIAM DIANNE W 22-21-29-300-0490-0000 PAD: MC NORTON RD	58.65	4,923
*******SPRING VALLEY FARMS SEC 06	********	
*******PB 15 PG 9	********	
RACHEL ALBERT A & LEEANNAH T 22-21-29-504-0F00-0100 (HX) PAD: 126 VARIETY TREE CIR	1,194.77	4,924
*******SPRING VALLEY FARMS SEC 07	********	
*******PB 15 PG 20	********	
SIGRIST ERWIN & PATRICIA A 22-21-29-505-0E00-0650 (HX) PAD: 109 LITTLE OAK LN	2,795.31	4,925
OWEN RICHARD B & OWEN WILLIAM L & MARGARET W 22-21-29-505-0E00-0710 (HX) PAD: 904 SPRING VALLEY RD	4,161.79	4,926
*******SPRING LAKE HILLS SEC 3	********	
*******PB 16 PG 48	********	
TULLY WINSTON S 22-21-29-507-0G00-008A PAD: 165 LAKE DESTINY TRL BEG NW COR LOT 9 BLK G RUN S ...	34.47	4,927
VIGRASS JENNIFER M & TIKOLIS GENE A 22-21-29-507-0G00-0130 (HX) PAD: 115 DESTINY CV	2,451.24	4,928
BALTZER PAUL A & KEMPER-LYNCH SCOTT 22-21-29-507-0H00-0140 (HX) PAD: 230 LAKE DESTINY TRL	1,333.95	4,929
*******SPRING LAKE HILLS SEC 4	********	
*******PB 16 PG 49	********	
HATKOFF GLORIA 22-21-29-508-0100-0260 (HX) PAD: 105 SPRING ISLE TRL	2,411.30	4,930
*******SPRING LAKE HILLS SEC 5	********	
*******PB 17 PG 34	********	
SHIRLEY JOHN D 22-21-29-509-0M00-0010 (HX) PAD: 100 N SPRING TRL	2,198.96	4,931
PELUSO JEFF & AMY 22-21-29-509-0M00-0070 (HX) PAD: 160 N SPRING TRL	2,457.76	4,932
DORST GARY R & JENNIFER H 22-21-29-509-0M00-0170 (HX) PAD: 135 N SPRING LAKE DR	2,863.42	4,933
*******SPRING VALLEY CHASE	********	
*******PB 27 PGS 87 & 88	********	
ELLIS RICHARD E & PAMELA M 22-21-29-511-0000-0290 (HX) PAD: 105 SPRING CHASE CIR	3,315.82	4,934
VOLPI LAWRENCE & HELENE 22-21-29-511-0000-0350 (HX) PAD: 122 SPRING CHASE CIR	3,239.86	4,935
----------SEC 23 TWP 21 RNG 29----------		
NORTH LAKE APTS LTD PTNSHP C/O JOHNSTOWN AMERICAN CO 23-21-29-300-003K-0000 PAD: WYMORE RD	43.13	4,936
PEIRCE HOLDINGS LLC 23-21-29-300-0040-0000 PAD: WYMORE RD	5,253.96	4,937
PEIRCE HOLDINGS LLC 23-21-29-300-004A-0000 PAD: WYMORE RD	1,141.89	4,938
*******ORIENTA GARDENS 2ND ADD	********	
*******PB 11 PG 53	********	
CALLES HECTOR R 23-21-29-501-0000-0200 (HX) PAD: 129 ORIENTA DR	904.47	4,939
FLORES DOLORES 23-21-29-501-0000-0270 (HX) PAD: 161 PLUMOSUS DR	967.05	4,940
*******BRETTON WOODS	********	
*******PB 11 PG 25	********	
DAVIS MICHAEL T 23-21-29-502-0A00-0080 (HX) PAD: 233 E WOOD LAKE DR LOT 8 & BEG NE COR LOT 8 RUN ...	1,889.49	4,941
*******DRUID HILLS PARK	********	
*******PB 10 PG 21	********	
FORTIER JOSIE D 23-21-29-503-0A00-0050 (HX) PAD: 1443 ORANOLE RD	310.26	4,942
WONG VICTOR & LAURIE 23-21-29-503-0A00-0130 PAD: 1209 ORANOLE RD E 90 FT OF LOT 13 BLK A	2,132.55	4,943
GOSS PATRICIA E 23-21-29-503-0A00-0250 (HX) PAD: 328 CROTON DR	1,451.58	4,944
BEGLEY LANNIE L 23-21-29-503-0C00-0160 PAD: 395 SULTANA LN	1,511.64	4,945
*******HIDDEN ESTATES UNIT 3	********	
*******PB 15 PG 25	********	
MCMANUS LEI E 23-21-29-506-0000-0480 (HX) PAD: 225 FLAME AVE	3,853.91	4,946
*******HIGHRIDGE	********	
*******PB 15 PG 54	********	
HILL HERMAN H JR & XENIA D 23-21-29-507-0000-0350 (HX) PAD: 808 POINT PLEASANT PL	1,637.95	4,947
*******HIGHRIDGE UNIT 02	********	
*******PB 16 PG 20	********	
MECURIO MARIA 23-21-29-509-0000-0570 (HX) PAD: 318 OAK HILL DR	1,794.91	4,948
MAXWELL JOHN & JENNIFER A 23-21-29-509-0000-0790 PAD: 812 LINDENWALD LN	2,912.49	4,949
CONFIDENTIAL PER STATUTES 119.07(03)(I) CID# 262 23-21-29-509-0000-0830 (HX)	1,382.67	4,950
MILKEY IDA F LIFE EST (MILKEY LAWRENCE E TR) 23-21-29-509-0000-0870 (HX) PAD: 305 OAK HILL DR	1,359.03	4,951
*******BARCLAY WOODS 1ST ADD	********	
*******PB 17 PG 38	********	
RODRIGUEZ CARLOS & BRUNILDA 23-21-29-510-0000-0730 PAD: 308 BROADVIEW AVE	2,385.36	4,952
BUTLER GLENN A & KYLE L 23-21-29-510-0000-0910 (HX) PAD: 403 BROADVIEW AVE	1,545.68	4,953
PRESGRAVES JOHN R & ANN C 23-21-29-510-0000-1410 (HX) PAD: 609 HATTAWAY DR	1,549.13	4,954
*******ALTAMONTE HEIGHTS	********	
*******PB 22 PGS 55-62	********	
GINSBERG LYNN 23-21-29-512-0000-2130 PAD: 213 DEBORA CT UNIT 213	732.58	4,955
PIONEER PROPERTIES INC 23-21-29-512-0000-2150 PAD: 215 DEBORA CT UNIT 215	732.58	4,956
CHADWICK BETTYE 23-21-29-512-0000-2530 PAD: 253 DEBORA CT UNIT 253	732.58	4,957
JOHNSON RHETT 23-21-29-512-0000-2590 (HX) PAD: 259 DEBORA CT UNIT 259	203.15	4,958
SICA RAYMOND C & KELLEY HAZEN P 23-21-29-512-0000-3000 PAD: 300 CHEROKEE G CT UNIT 300G	493.92	4,959
CRUZ-RUIZ MIGUEL A 23-21-29-512-0000-302C PAD: 302 CHEROKEE CT #C UNIT 302C	493.22	4,960
FOLSOM WALTER K 23-21-29-512-0000-310D (HX) PAD: 310 CHEROKEE D CT UNIT 310D	191.29	4,961
KAFFITSAS ARTEMIS E 23-21-29-512-0000-310F PAD: 310 CHEROKEE CT #F UNIT 310F	719.77	4,962
PIONEER PROPERTIES INC 23-21-29-512-0000-314F PAD: 314 CHEROKEE CT F UNIT 314F	493.22	4,963
SILVA GERMAN Z CARRERA 12 #139-72 23-21-29-512-0000-314G PAD: 314 CHEROKEE G CT UNIT 314G	493.92	4,964
BASISHT GOPAL K & S 23-21-29-512-0000-6330 PAD: 633 N LAKE BLVD UNIT 633	819.20	4,965
OUBRE STEPHANIE & CARY L & ARVIDSON PATRICIA J 23-21-29-512-0000-6350 (HX) PAD: 635 N LAKE BLVD UNIT 635	169.18	4,966
DELERME EUSEBIO JR & MIGDALIA 23-21-29-512-0000-6390 PAD: 639 S NORTH LAKE BLVD UNIT 639	217.75	4,967
PINEDA OSCAR & PINEDA JUAN C 23-21-29-512-0000-6470 PAD: 647 NORTHLAKE BLVD UNIT 647	731.28	4,968
HENDANDEZ NORBERTO & LYDIA 23-21-29-512-0000-6510 PAD: 651 NORTHLAKE BLVD UNIT 651	819.20	4,969
GARCIA JOSE A & OLGA C 23-21-29-512-0000-6550 PAD: 655 N LAKE BLVD UNIT 655	863.15	4,970
IBERTIS PABLO S & EDECIA 23-21-29-512-0000-6820	819.20	4,971
PAD: 682 LESLIE CT UNIT 682		
*******ALTAMONTE RIDGE	********	
*******ORB 1307 PG 270	********	
BARBA KEVIN C 23-21-29-513-0400-0190 (HX) PAD: 605 LAKE BLVD N # 93	31.19	4,972
LINOWSKA LESZEK & ELZBITA 23-21-29-513-0800-0390 PAD: 605 NORTHLAKE #31 BLVD	613.20	4,973
IGOU PHILLIP N 23-21-29-513-1400-0710 PAD: 605 N LAKE #66 BLVD	613.20	4,974
IGOU PHILLIP N 23-21-29-513-1400-0720 PAD: 605 N LAKE #65 BLVD	613.20	4,975
LINOWSKI LESZEK & ELIZABETH 23-21-29-513-1600-0800 PAD: 605 N LAKE #57 BLVD	613.20	4,976
LINOWSKI LESZEK & ELZBIETA 23-21-29-513-1700-0810 PAD: 605 N LAKE #56 BLVD	613.20	4,977
*******HATTAWAY RIDGE	********	
*******ORB 1316 PG 679	********	
BERDECIA MARIA 23-21-29-514-0300-0170 PAD: 555 NORTHLAKE #27 BLVD	613.20	4,978
CROOKS MICHAEL L L 23-21-29-514-0500-0260 (HX) PAD: 555 N LAKE #40 BLVD	20.57	4,979
GREPONNE JOSE 23-21-29-514-1400-0750 PAD: 550 HATTAWAY DR # 7	613.20	4,980
THOMPSON JOHN W & JOY R 23-21-29-514-1400-0760 PAD: 550 HATTAWAY #8 DR	613.20	4,981
KANJI SHAMSHU G & PARREN S & DHANANI SHIRAZ & ZENUL 23-21-29-514-1500-0820 (HX) PAD: 550 HATTAWAY #14 DR	297.91	4,982
BOTIC BRANIMIR & HELLA 23-21-29-514-1700-0890 PAD: 550 N LAKE #56 BLVD	613.20	4,983
*******DESTINY SPRINGS CONDO	********	
*******ORB 1337 PG 1890	********	
YAGER MICHAEL 23-21-29-515-0000-001C PAD: 900 LAKE DESTINY RD UNIT 1C	835.56	4,984
SCARDINO SERGIO 23-21-29-515-0000-010C (HX) PAD: 902 LAKE DESTINY RD #10C UNIT 10C	301.14	4,985
KENNEDY NORMAN 23-21-29-515-0000-012D PAD: 902 LAKE DESTINY #12D RD UNIT 12D	891.96	4,986
SANTANA OMAR 23-21-29-515-0000-017C (HX) PAD: 904 LAKE DESTINY #A RD UNIT 17C	305.06	4,987
PUERTA ULDARICO & MARIA 23-21-29-515-0000-024D PAD: 904 LAKE DESTINY #24D RD UNIT 24D	891.96	4,988
ESPOSITO PHILLIP J 23-21-29-515-0000-025C (HX) PAD: 906 LAKE DESTINY #A DR UNIT 25C	25.19	4,989
VEREEN ANGELA D & VEREEN ROBERT R 23-21-29-515-0000-029C (HX) PAD: 906 LAKE DESTINY RD # 29C UNIT 29C	25.89	4,990
SHREVE DONALD R & LYNN R 23-21-29-515-0000-030C PAD: 906 LAKE DESTINY RD #40C UNIT 30C	835.56	4,991
RACHEL LESLIE ANN & RACHEL ALBERT A & LEEANNAH 23-21-29-515-0000-040E PAD: 908 LAKE DESTINY #40E RD UNIT 40E	1,102.54	4,992
RODRIGUEZ MARTA 23-21-29-515-0000-041E (HX) PAD: 910 LAKE DESTINY #41E RD UNIT 41E	212.40	4,993
BENSON CATHERINE O 23-21-29-515-0000-051E (HX) PAD: 912 LAKE DESTINY #51E RD UNIT 51E	212.40	4,994
GUARDADO ALFREDO 23-21-29-515-0000-054E PAD: 912 E LAKE DESTINY DR UNIT 54E	1,101.84	4,995
DELERME EUSEBIO JR & MIGDALIA 23-21-29-515-0000-056E PAD: 912 LAKE DESTINY #56E RD UNIT 56E	303.23	4,996
ARVANITES CONSTANDINOS 23-21-29-515-0000-076E PAD: 918 LAKE DESTINY #76E RD UNIT 76E	1,101.84	4,997
GRIFFIN PAUL A 23-21-29-515-0000-087D PAD: 920 LAKE DESTINY #87D RD UNIT 87D	895.89	4,998
BELFLOWER CHRISTOPHER 23-21-29-515-0000-088D PAD: 920 LAKE DESTINY RD #88D UNIT 88D	245.82	4,999
HATFIELD MANDY M 23-21-29-515-0000-102C PAD: 924 LAKE DESTINY RD #102C UNIT 102C	831.61	5,000
BARTEL FREDERICK J 23-21-29-515-0000-132D PAD: 934 LAKE DESTINY RD #132D UNIT 132D	901.65	5,001
MINOR ARTHUR J JR & KAREN M 23-21-29-515-0000-137C (HX) PAD: 936 LAKE DESTINY #137C RD UNIT 137C	25.19	5,002
SOSA JEANNETTE 23-21-29-515-0000-141C PAD: 936 LAKE DESTINY #A RD UNIT 141C	835.56	5,003
MONROE OUTREACH MISSION INC 23-21-29-515-0000-146C PAD: 938 LAKE DESTINY RD #146C UNIT 146C	831.61	5,004
LEWIS W F & CHANIE 23-21-29-515-0000-168B PAD: 942 LAKE DESTINY #168B RD UNIT 168B	653.62	5,005
RAINBOW DREAM REALTY INC 23-21-29-515-0000-178A PAD: 946 LAKE DESTINY RD APT H UNIT 178A	421.95	5,006
JORGENSEN MARY L 23-21-29-515-0000-179B PAD: 946 LAKE DESTINY #178A RD UNIT 179B	653.62	5,007
PADRON RICARDO & SARA 23-21-29-515-0000-193A PAD: 950 LAKE DESTINY DR #193A UNIT 193A	425.47	5,008
PADRON RICARDO & SARA 23-21-29-515-0000-201A PAD: 952 LAKE DESTINY RD #201A UNIT 201A	425.47	5,009
NAVITSKY MARYJEAN 23-21-29-515-0000-211D (HX) PAD: 954 LAKE DESTINY #211D RD UNIT 211D	123.17	5,010
FIROOZ ROSA B 23-21-29-515-0000-214C PAD: 954 LAKE DESTINY RD #214C	831.61	5,011

NAME - PARCEL NUMBER	TAXES DUE	SEQ. #
UNIT 214C		
JACOBS STEPHEN &	836.26	5,012
BARKER CHRISTOPHER		
23-21-29-515-0000-218C		
PAD: 956 LAKE DESTINY RD		
UNIT 218C		
GALLAS JUDITH A	421.95	5,013
23-21-29-515-0000-234A		
PAD: 960 E LAKE DESTINY #234A		
UNIT 234A		
AVILA YADIRA	660.40	5,014
23-21-29-515-0000-239B		
PAD: 960 LAKE DESTINY RD #239B		
UNIT 239B		
DURKET STEVEN L	831.61	5,015
23-21-29-515-0000-246C		
PAD: 962 LAKE DESTINY #246C RD		
UNIT 246C		
••••••••HIDDEN RIDGE CONDO	••••••••	
••••••••ORB 1357 PG 625	••••••••	
AGUIRRESAENZ FRANCES	259.99	5,016
23-21-29-516-0000-006K (HX)		
PAD: 725 N LAKE #6 BLVD		
UNIT 6K		
NAVARRO CARLOS A & CARMEN	868.51	5,017
23-21-29-516-0000-010N		
PAD: 725 N LAKE BLVD		
UNIT 10N		
NAVARRO CARLOS A &	869.21	5,018
PAREDES CARMEN E		
23-21-29-516-0000-013E		
PAD: 725 N LAKE #13E BLVD		
UNIT 13E		
TRIVEDI VARSHA J	887.61	5,019
23-21-29-516-0000-033G		
PAD: 725 N LAKE #33 BLVD		
UNIT 33G		
BRIGHAM ALYSIA &	188.66	5,020
ALLEN SHERRYL A		
23-21-29-516-0000-043E (HX)		
PAD: 725 LAKE BLVD N #43		
UNIT 43E		
WALLS DANNY C & TRACY E	248.42	5,021
23-21-29-516-0000-044F (HX)		
PAD: 725 S NORTHLAKE BLVD #44F		
UNIT 44F		
ADAMS MAURICE JR	868.51	5,022
23-21-29-516-0000-050F		
PAD: 725 LAKE BLVD # 50		
UNIT 50F		
WEINMANN THOMAS P	868.51	5,023
23-21-29-516-0000-052H		
PAD: 725 NORTH LAKE BLVD #52		
UNIT 52H		
FAMILIA WILLIAM & MELINDA &	887.60	5,024
FAMILIA LINDSAY		
23-21-29-516-0000-065J		
PAD: 725 N LAKE #65 BLVD		
UNIT 65J		
MEHTA LATA P	888.75	5,025
23-21-29-516-0000-079E		
PAD: 725 LAKE BLVD N #79		
UNIT 79E		
BRYANT COURTNEY & VALETA	868.51	5,026
23-21-29-516-0000-094H		
PAD: 725 NORTHLAKE BLVD #94		
UNIT 94H		
WIXSON DAVID &	245.78	5,027
WIXSON JOSEPH M		
23-21-29-516-0000-100U (HX)		
PAD: 220 CHEROKEE #100 CT		
UNIT 100U		
WEINMANN THOMAS P	868.51	5,028
23-21-29-516-0000-107H		
PAD: 220 CHEROKEE CT # 107		
UNIT 107H		
WEINMANN THOMAS P	868.51	5,029
23-21-29-516-0000-111N		
PAD: 220 CHEROKEE CT #111		
UNIT 111N		
WEINMANN THOMAS P	868.51	5,030
23-21-29-516-0000-112M		
PAD: 220 CHEROKEE CT #112		
UNIT 112M		
CHAUDHARI GOVIND M TRUSTEE	868.51	5,031
23-21-29-516-0000-125B		
PAD: 220 CHEROKEE #125 CT		
UNIT 125B		
••••••••SPRING VALLEY CLUB	••••••••	
••••••••PB 43 PGS 89 & 90	••••••••	
LIVINGSTONE RONALD & SUSAN J	6,623.94	5,032
23-21-29-517-0000-0010 (HX)		
PAD: 201 MAJESTIC OAK DR		
••••••••SPRING LAKE POINTE	••••••••	
••••••••PB 59 PGS 86 -88	••••••••	
••••••••ALL A/4B A/6A A/4E PT A/6 A/4	••••••••	
PEIRCE HOLDING LLC	2,887.12	5,033
23-21-29-518-0000-0010		
PEIRCE HOLDING LLC	2,887.12	5,034
23-21-29-518-0000-0020		
PEIRCE HOLDING LLC	2,887.12	5,035
23-21-29-518-0000-0050		
PEIRCE HOLDING LLC	4,670.17	5,036
23-21-29-518-0000-0060		
LOT 6 (LESS BEG ELY MOST COR ...		
PEIRCE HOLDING LLC	4,669.47	5,037
23-21-29-518-0000-0070		
PEIRCE HOLDING LLC	4,669.47	5,038
23-21-29-518-0000-0080		
PEIRCE HOLDING LLC	2,887.12	5,039
23-21-29-518-0000-0100		
PEIRCE HOLDING LLC	2,887.12	5,040
23-21-29-518-0000-0130		
GONZALEZ HORACIO G &	2,887.82	5,041
BLANCO GRACIELA		
23-21-29-518-0000-0140		
PEIRCE HOLDING LLC	2,887.12	5,042
23-21-29-518-0000-0150		
PEIRCE HOLDING LLC	2,887.12	5,043
23-21-29-518-0000-0160		
PEIRCE HOLDING LLC	2,887.12	5,044
23-21-29-518-0000-0170		
PEIRCE HOLDING LLC	2,887.12	5,045
23-21-29-518-0000-0180		
••••••••BARCLAY WOODS 2ND ADD	••••••••	
••••••••PB 17 PG 93	••••••••	
PATTERSON VALERIE B	2,063.64	5,046
23-21-29-5CY-0000-1620		
PAD: 313 BARCLAY AVE		
JASNY DAVID A	2,553.84	5,047
23-21-29-5CY-0000-1750 (HX)		
PAD: 413 BARCLAY AVE		
----------SEC 24 TWP 21 RNG 29----------		
CHURCH ORLANDO GRACE INC	3,121.91	5,048
STE 107		
24-21-29-300-0270-0000		
PAD: MAITLAND AVE		
JOHNSON BONI	3,870.71	5,049
24-21-29-300-0380-0000		
PAD: 1680 MAITLAND AVE		
••••••••SOUTH ALTAMONTE HEIGHTS	••••••••	
••••••••PB 4 PG 6	••••••••	
ASHLEY-GILBERT ANN	10,290.35	5,050
24-21-29-501-0A00-0010		
PAD: 707 BALLARD ST		
LOT 1 & N 16 FT OF LOT 2 & N ...		
SMITH ANGELA D	974.28	5,051
24-21-29-501-0B00-0100 (HX)		
PAD: 813 BALLARD ST		
LOT 10 & W 1/2 OF LOT 11 BLK B		
MULLINS CHARLES B	959.21	5,052
24-21-29-501-0D00-0060 (HX)		
PAD: 808 BALLARD AVE		
LOT 6 & E 6.25 FT OF LOT 5 & ...		
DRABIK ROBERT & MARILYN	705.30	5,053
24-21-29-501-0D00-0120 (HX)		
PAD: 816 BALLARD AVE		
LOT 12 & E 18.8 FT OF LOT 11 ...		

NAME - PARCEL NUMBER	TAXES DUE	SEQ. #
••••••••OLMSTEAD & MILLER SUBD	••••••••	
••••••••AMENDED PLAT	••••••••	
••••••••PB 5 PG 80	••••••••	
FRANKE RAYMOND P & MELISSA G	512.21	5,054
24-21-29-502-0A00-0100 (HX)		
PAD: 813 TURNBULL AVE		
E 35 FT OF LOT 11 & W 35 FT ...		
WRIGHT TIMOTHY E & KIMBERLY S	152.39	5,055
24-21-29-502-0A00-0180		
PAD: 711 TURNBULL AVE		
W 1/2 OF LOT 10 BLK A ...		
••••••••STEMARTS SUBD	••••••••	
••••••••PB 3 PG 65	••••••••	
HURST LLOYD M JR & EVA M	1,494.35	5,056
24-21-29-503-0A00-0120		
PAD: 817 PENNSYLVANIA AVE		
LOTS 12 13 & 14 BLK A		
HURST LLOYD M & EVA MAE	1,347.19	5,057
24-21-29-503-0A00-0150 (HX)		
PAD: 821 PENNSYLVANIA AVE		
LOTS 15 & 16 BLK A		
KASHFI ALI A	3,971.22	5,058
24-21-29-503-0B00-0090		
PAD: 597 MAITLAND AVE		
LOTS 9 & 10 (LESS RD) & 1/2 ...		
D'ELIA FRANK & VIVIAN	317.19	5,059
24-21-29-503-0C00-0040		
PAD: PENNSYLVANIA AVE		
D'ELIA FRANK & VIVIAN	317.19	5,060
24-21-29-503-0C00-0050		
PAD: PENNSYLVANIA AVE		
D'ELIA FRANK & VIVIAN	317.19	5,061
24-21-29-503-0C00-0060		
PAD: 822 PENNSYLVANIA AVE		
••••••••OAKLAND ESTATES 1ST SEC	••••••••	
••••••••PB 14 PG 20	••••••••	
ALVERIO ANA I	1,105.16	5,062
24-21-29-504-0C00-0210 (HX)		
PAD: 610 TRUESDELL AVE		
••••••••OAK PARK SUBD	••••••••	
••••••••PB 8 PG 68	••••••••	
SELTZER F JAY	2,773.36	5,063
24-21-29-505-0000-0030		
PAD: 741 MAITLAND AVE		
N 26.6 FT OF LOT 3 & S 40.03 ...		
JOHNSON EDDIE R & BARBARA A &	1,740.72	5,064
SVENNEVIG LLOYD & GAIL		
24-21-29-505-0000-0290		
PAD: 823 SPRINGLAKE RD		
WEIMER ROBERT F & LINDA A	370.60	5,065
24-21-29-505-0000-0390 (HX)		
PAD: 803 SPRINGLAKE RD		
••••••••DRUID HILLS ESTATES	••••••••	
••••••••1ST ADD	••••••••	
••••••••PB 11 PG 42	••••••••	
OLIVER CAROLEA	2,647.02	5,066
24-21-29-507-0B00-0040		
PAD: 1030 GREGORY DR		
KNOBLOCK MARGARET G	1,429.94	5,067
24-21-29-507-0B00-0070 (HX)		
PAD: 1060 GREGORY DR		
••••••••OAKLAND SHORES	••••••••	
••••••••PB 10 PGS 3 & 4	••••••••	
DISCOVERY GROUP INC TRUSTEE	1,899.12	5,068
FBO		
24-21-29-509-0A00-0120		
PAD: 506 ORANOLE RD		
PIERCE R SILAS &	1,369.29	5,069
OQUENDO ORLANDO TCAR		
24-21-29-509-0B00-0070 (HX)		
PAD: 512 OAK LN		
TOTARO TIMOTHY M	1,807.26	5,070
24-21-29-509-0B00-0090 (HX)		
PAD: 508 OAK LN		
LIPKIN WARREN D & SHEILA T	346.89	5,071
24-21-29-509-0B00-0240 (HX)		
PAD: 517 FAITH TER		
RONES VICTOR TRUSTEE	3,025.58	5,072
FBO		
24-21-29-509-0C00-0030		
PAD: 514 FAITH TER		
••••••••KEEZEL SUBD	••••••••	
••••••••PB 9 PG 24	••••••••	
LEE RD BLDG PTNR	2,495.03	5,073
24-21-29-511-0B00-0010		
PAD: 800 MAITLAND AVE		
LOT 1 & E 19 FT OF LOT 2 BLK B		
••••••••NORTHWOOD HEIGHTS	••••••••	
••••••••PB 10 PG 28	••••••••	
DORST GARY R & JENNIFER H	2,924.73	5,074
24-21-29-512-0000-0010		
PAD: 1590 MAITLAND AVE		
LOT 1 (LESS S 2 FT)		
LOPEZ BASILIO	623.45	5,075
24-21-29-512-0000-0040		
PAD: 115 E FAITH TER		
BURBRIDGE JOHN J & EILEEN T	1,600.62	5,076
24-21-29-512-0000-0100 (HX)		
PAD: 175 E FAITH TER		
HARTNETT JOHN P	1,089.63	5,077
24-21-29-512-0000-0140 (HX)		
PAD: 180 E FAITH TER		
HASSEN ERIC TRUSTEE	2,066.26	5,078
FBO		
24-21-29-512-0000-0160		
PAD: 160 E FAITH TER		
KENNEDY CAROL L	1,280.21	5,079
24-21-29-512-0000-0180 (HX)		
PAD: 140 E FAITH TER		
••••••••GLEN ARDEN HEIGHTS	••••••••	
••••••••PB 14 PG 46	••••••••	
AYERS LYNN G	3,209.77	5,080
24-21-29-513-0D00-0160		
PAD: 820 ARLINGTON BLVD		
FISHER STEVEN P & JEANNETTE N	1,611.29	5,081
24-21-29-513-0D00-0180 (HX)		
PAD: 816 ARLINGTON BLVD		
••••••••OAKLAND ESTATES 2ND SEC	••••••••	
••••••••PB 14 PG 49	••••••••	
NUTTER ROGER V & BONNIE L	1,912.26	5,082
24-21-29-514-0H00-0450 (HX)		
PAD: 608 LAKE ORIENTA DR		
FRANCIS ELIZABETH	960.82	5,083
24-21-29-514-0L00-0060 (HX)		
PAD: 608 POWELL DR		
••••••••GLEN ARDEN HTS 1ST ADD	••••••••	
••••••••PB 14 PG 68	••••••••	
BRYANT WILLIAM L II & SUSAN F	464.68	5,084
24-21-29-516-0F00-0040 (HX)		
PAD: 407 WESCHESTER DR		
••••••••LA FLORESTA UNIT 1	••••••••	
••••••••PB 15 PG 6	••••••••	
FRANK JOHN G & JUDITH L	444.55	5,085
24-21-29-517-0000-0040 (HX)		
PAD: 818 VISCAYA LN		
••••••••LA FLORESTA UNIT 2	••••••••	
••••••••PB 15 PG 24	••••••••	
SAVADGE ROBERT E & DEBRA E	2,666.67	5,086
24-21-29-518-0000-0020 (HX)		
PAD: 810 VISCAYA LN		
••••••••BARCLAY WOODS 3RD ADD	••••••••	
••••••••PB 18 PGS 93 & 94	••••••••	
SANDS RAYMOND G & MARLENE A	2,036.90	5,087
24-21-29-520-0000-2920 (HX)		
PAD: 501 ASTRIA CT		
••••••••STONEWOOD FIRST ADD	••••••••	
••••••••PB 21 PG 35	••••••••	
VARELA JULIO & MARGARITA F	3,673.86	5,088
24-21-29-525-0000-0240 (HX)		
PAD: 462 STONEWOOD LN		
••••••••SIX ZERO NINE BUILDING	••••••••	
••••••••A CONDO THE	••••••••	
••••••••PB 30 PG 95	••••••••	
JACKSON DOUGLAS W	2,618.62	5,089
24-21-29-528-0000-0050		
PAD: 609 MAITLAND AVE		
UNIT 5 609 BUILDING A CONDO		
••••••••OAK HARBOUR SEC 3 A CONDO	••••••••	

NAME - PARCEL NUMBER	TAXES DUE	SEQ. #
••••••••ORB 1579 PG 1523	••••••••	
LARSON ELIZABETH M	848.35	5,090
24-21-29-529-0100-0060 (HX)		
PAD: 655 OAK HARBOUR DR #201		
EDWARDS JOHN R & COLLEEN D	1,777.92	5,091
24-21-29-529-0700-0060		
PAD: 611 CHESTNUT OAK #101 CIR		
PFEFFER BEATRICE S TRUSTEE	1,591.37	5,092
24-21-29-529-0800-0010		
PAD: 605 CHESTNUT OAK #115 CIR		
HUGHES FRANKIE	1,297.94	5,093
24-21-29-529-1300-0060 (HX)		
PAD: 635 RED OAK CIR #117		
OLIVER HELEN & OLIVER FRANK &	993.76	5,094
OLIVER THOMAS		
24-21-29-529-2000-0010 (HX)		
PAD: 640 LAUREL OAK LN #104		
GATES ASHLEY J	1,576.86	5,095
24-21-29-529-2500-0040 (HX)		
PAD: 612 MAPLE OAK CIR #112		
••••••••OAK HARBOUR SEC 4	••••••••	
••••••••ORB 1898 PG 4	••••••••	
ARTEAGA VIRGINIA	2,190.41	5,096
24-21-29-532-1300-0030		
PAD: 672 POST OAK CIR #110		
••••••••FLORIDAHAVEN 1ST ADD	••••••••	
••••••••PB 9 PG 82	••••••••	
ANDERSEN CHARLES W & EMILY W	1,623.37	5,097
24-21-29-5BY-0000-0150 (HX)		
PAD: 295 LAKE SEMINARY CIR		
----------SEC 01 TWP 21 RNG 30----------		
••••••••OAK FOREST UNIT 8	••••••••	
••••••••PB 41 PGS 91 - 94	••••••••	
HACKBARTH HERMAN F	2,087.74	5,098
01-21-30-504-0000-8540 (HX)		
PAD: 1105 SEAFARER LN		
ALAI MOHAMMAD & GILDA A	2,585.00	5,099
01-21-30-504-0000-8650 (HX)		
PAD: 1127 SEAFARER LN		
WIEDENHOFER PAUL C & ELIZABETH	1,718.96	5,100
01-21-30-504-0000-9080 (HX)		
PAD: 1149 O'DAY DR		
••••••••TUSKAMILLA OFFICE PARK	••••••••	
••••••••PB 60 PGS 93 & 94	••••••••	
••••••••ALL 01-21-30-5QQ-0K00-0000	••••••••	
TUSKAMILLA OFFICE PARK LLC	232.11	5,101
01-21-30-505-0000-0010		
TUSKAMILLA OFFICE PARK LLC	232.11	5,102
01-21-30-505-0000-0020		
TUSKAMILLA OFFICE PARK LLC	232.11	5,103
01-21-30-505-0000-0030		
TUSKAMILLA OFFICE PARK LLC	232.11	5,104
01-21-30-505-0000-0050		
TUSKAMILLA OFFICE PARK LLC	232.11	5,105
01-21-30-505-0000-0070		
TUSKAMILLA OFFICE PARK LLC	232.11	5,106
01-21-30-505-0000-0080		
TUSKAMILLA OFFICE PARK LLC	196.64	5,107
01-21-30-505-0000-0090		
TUSKAMILLA OFFICE PARK LLC	267.61	5,108
01-21-30-505-0000-0100		
••••••••OAK FOREST UNIT 6	••••••••	
••••••••PB 35 PGS 25 TO 27	••••••••	
PEREZ REINALDO & ANTONIA	2,285.44	5,109
01-21-30-5JJ-0000-5900 (HX)		
PAD: 1162 BALTIC LN		
WRIGHT MICHAEL S & ROBIN J	2,294.18	5,110
01-21-30-5JJ-0000-6030 (HX)		
PAD: 680 VENTURE CT		
DAGHIGH ABDOUL H M & PARVIN M	2,096.21	5,111
01-21-30-5JJ-0000-6180 (HX)		
PAD: 1171 BALTIC LN		
HOBBS TIMOTHY R & JOYCE M	2,148.84	5,112
01-21-30-5JJ-0000-6600 (HX)		
PAD: 1183 FREEDOM LN		
••••••••WINDING HOLLOW UNIT 5	••••••••	
••••••••PB 54 PGS 65 THRU 68	••••••••	
NELSON LAVECHEE C & MAXINE V	3,369.52	5,113
01-21-30-5NY-0000-3100 (HX)		
PAD: 741 TIMBERWILDE AVE		
----------SEC 02 TWP 21 RNG 30----------		
••••••••NORTH ORLANDO RANCHES SEC 10	••••••••	
••••••••PB 13 PGS 32 & 33	••••••••	
SCALES GARY	1,883.51	5,114
02-21-30-501-0900-0090		
PAD: 218 HOLIDAY LN		
CONFIDENTIAL PER STATUTES	1,138.37	5,115
119.07(03)(I) CIDB 217		
02-21-30-501-1100-0150 (HX)		
HERNANDEZ LOUIS E	972.75	5,116
02-21-30-501-1200-0080 (HX)		
PAD: 715 SAILFISH RD		
CROMMIE FELIX P III	1,242.43	5,117
02-21-30-501-1300-0010 (HX)		
PAD: 227 OAK RD		
••••••••NORTH ORLANDO RANCHES SEC 02	••••••••	
••••••••PB 12 PG 12	••••••••	
BRUMFIELD GARY L	963.33	5,118
02-21-30-502-0A00-0140 (HX)		
PAD: 611 ALTON RD		
ANDERSEN RANDY N	345.02	5,119
02-21-30-502-0A00-017A		
PAD: CORAL WAY		
PT OF LOT 17 DESC AS BEG NW ...		
ANDERSON RANDY N	345.02	5,120
02-21-30-502-0A00-0180		
PAD: CORAL WAY		
LOT 18 (LESS BEG NW COR RUN ...		
ORTIZ JEFFREY & LETICIA	1,096.14	5,121
02-21-30-502-0A00-031A (HX)		
PAD: 206 SHORE RD		
THAT PT OF LOT 31 BLK A DESC ...		
GRAY SHANE & CATHY	2,117.01	5,122
02-21-30-502-0B00-0070		
PAD: 22 CORAL WAY		
••••••••NORTH ORLANDO RANCHES SEC 02A	••••••••	
••••••••PB 12 PGS 39 TO 41	••••••••	
TONDEVOLD MORRIS D	1,505.00	5,123
02-21-30-503-0C00-0140 (HX)		
PAD: 632 SILVER CREEK DR		
LOT 14 & PT MARKED PARK S OF ...		
TAYLOR KIMBERLY K & MAX	1,471.08	5,124
02-21-30-503-0E00-0060 (HX)		
PAD: 635 DOLPHIN RD		
RIGGIN WILLIAM	1,886.68	5,125
02-21-30-503-0E00-0180 (HX)		
PAD: 601 MARLIN RD		
RIGGIN WILLIAM	344.32	5,126
02-21-30-503-0E00-0190		
PAD: MARLIN RD		
MONTANO AGUSTIN & MARIA	1,206.32	5,127
02-21-30-503-0F00-0040 (HX)		
PAD: 656 MARLIN RD		
ZAPP MARK B & ANNELISE F	1,023.09	5,128
02-21-30-503-0G00-0190 (HX)		
PAD: 606 SAILFISH RD		
KIZER JOHN T & KARLA M	2,073.68	5,129
02-21-30-503-0G00-0260		
PAD: 620 SAILFISH RD		
GREAUX JOHN L &	3,823.87	5,130
LAURENCELLE BARBARA A		
02-21-30-503-0H00-0100		
PAD: 629 SAILFISH RD		
INVESTMENT MGMT TR AGREEMENT	366.42	5,131
C/O KHALID ZALLOUM TRUSTEE		
02-21-30-503-0H00-0180		
PAD: 613 SAILFISH RD		
GAYNOR DENNIS TRUSTEE	1,053.27	5,132
FBO		
02-21-30-503-0H00-0200 (HX)		
PAD: 609 SAILFISH RD		
ALL LOT 20 & ELY 5 FT OF LOT ...		
MILLER ROBERT S & MARGARET C	1,658.45	5,133
02-21-30-503-0J00-0010 (HX)		
PAD: 679 SILVER CREEK DR		
LOT 1 (LESS W 100 FT) BLK J ...		
••••••••NORTH ORLANDO RANCHES SEC 04	••••••••	
••••••••PB 12 PG 35	••••••••	

NAME - PARCEL NUMBER	TAXES DUE	SEQ. #
BUENCAMINO PRISCILA B	5,111.21	5,134
02-21-30-504-0D00-0020		
PAD: 319 HAYES RD		
••••••••NORTH ORLANDO RANCHES SEC 01A	••••••••	
••••••••PB 12 PGS 31 & 32	••••••••	
VISE MICHAEL J & LARA M	2,230.66	5,135
02-21-30-506-0M00-0130 (HX)		
PAD: 220 ARNOLD LN		
TESTERMAN SIDNEY B & JULIE S	2,785.57	5,136
02-21-30-506-0M00-0180 (HX)		
PAD: 245 E TRADEWINDS RD		
••••••••MOUNT GREENWOOD UNIT 1	••••••••	
••••••••PB 34 PGS 90 TO 92	••••••••	
GULLIGE DARRELL & PAULA	1,511.22	5,137
02-21-30-5JF-0A00-0070 (HX)		
PAD: 213 ALMADEN CT		
GONZALEZ JOANNA F	1,327.24	5,138
02-21-30-5JF-0A00-0100 (HX)		
PAD: 218 ALMADEN CT		
KIRKPATRICK GLORIA M	395.68	5,139
02-21-30-5JF-0B00-0020 (HX)		
PAD: 302 INGLEWOOK CIR		
SPARKS VALERIE	1,136.08	5,140
02-21-30-5JF-0B00-0240 (HX)		
PAD: 343 INGLEWOOK CIR		
••••••••SEVILLE CHASE	••••••••	
••••••••PB 51 PGS 1 THRU 14	••••••••	
CURRY PHILLIP L & RITA M	4,243.44	5,141
02-21-30-5MA-0000-0020 (HX)		
PAD: 176 SEVILLE CHASE DR		
----------SEC 03 TWP 21 RNG 30----------		
••••••••NORTH ORLANDO 2ND ADD	••••••••	
••••••••PB 12 PGS 55 56 & 57	••••••••	
SMITH MICKIEL J	1,177.30	5,142
03-21-30-501-0200-0070 (HX)		
PAD: 35 S CORTEZ AVE		
MINES TINA	650.98	5,143
03-21-30-501-0300-0120 (HX)		
PAD: 61 S EDGEMON AVE		
YORK RON W & JULIE R	1,078.95	5,144
03-21-30-501-0300-0150		
PAD: 75 S EDGEMON AVE		
MOTT ROBERT A	1,224.36	5,145
03-21-30-501-0300-0200		
PAD: 74 S DEVON AVE		
BROWN ROBERT L JR & JO ANN	316.33	5,146
03-21-30-501-0400-0240 (HX)		
PAD: 54 S FAIRFAX AVE		
FREEMAN THOMAS G	970.11	5,147
03-21-30-501-0400-0260		
PAD: 44 S FAIRFAX AVE		
DANIELS JOHN D	722.76	5,148
03-21-30-501-0600-0170 (HX)		
PAD: 116 BURGOS RD		
••••••••NORTH ORLANDO TERRACE U-1 S-1	••••••••	
••••••••UNIT 1 SEC 1	••••••••	
••••••••PB 16 PG 63	••••••••	
MANDIGO THERESA M	1,023.93	5,149
03-21-30-502-0I00-0060 (HX)		
PAD: 214 MOSS RD		
MORRISON JIMMIE & CAROL B	1,223.46	5,150
03-21-30-502-0L00-0130 (HX)		
PAD: 400 BOXWOOD CIR		
ROBERTS JIMMY L JR & LORI R	927.20	5,151
03-21-30-502-0M00-0120 (HX)		
PAD: 419 BOXWOOD CIR		
HALL RONALD S	947.93	5,152
03-21-30-502-0M00-0150 (HX)		
PAD: 413 BOXWOOD CIR		
••••••••NORTH ORLANDO TERRACE U-1 S-2	••••••••	
••••••••UNIT 1 SEC 2	••••••••	
••••••••PB 16 PG 64	••••••••	
CORBITT PHILLIP	1,924.85	5,153
03-21-30-503-0H00-0230		
PAD: 221 BITTERWOOD ST		
••••••••NORTH ORLANDO TERRACE U-1 S-3	••••••••	
••••••••UNIT 1 SEC 3	••••••••	
••••••••PB 17 PG 29	••••••••	
RIVERA JESUS &	1,405.09	5,154
PANTOJAS SONALY R		
03-21-30-505-0D00-0180		
PAD: 221 N ALDERWOOD ST		
VALLIERE DAVID R	596.40	5,155
03-21-30-505-0D00-0230 (HX)		
PAD: 232 BUTTONWOOD AVE		
••••••••NORTH ORLANDO TERRACE U-1 S-4	••••••••	
••••••••UNIT 1 SEC 4	••••••••	
••••••••PB 17 PG 30	••••••••	
ROBERTS GERALD R	887.89	5,156
03-21-30-506-0K00-0090 (HX)		
PAD: 204 MURPHY DR		
••••••••NORTH ORLANDO TERRACE U-1 S-5	••••••••	
••••••••UNIT 1 SEC 5	••••••••	
••••••••PB 17 PG 31	••••••••	
CONFIDENTIAL PER STATUTES	916.26	5,157
119.07(03)(I) CID# 516		
03-21-30-507-0G00-0330 (HX)		
MC CALL BENNY R & MARY L	675.05	5,158
03-21-30-507-0G00-0350 (HX)		
PAD: 103 CAMPHORWOOD CT		
••••••••NORTH ORLANDO TERRACE U-1 S-6	••••••••	
••••••••UNIT 1 SEC 6	••••••••	
••••••••PB 17 PG 32	••••••••	
CONNOR ANTHONY H & SUZANNE H	606.29	5,159
03-21-30-508-0E00-0350 (HX)		
PAD: 135 CORTEZ CT		
••••••••NORTH ORLANDO TERRACE U-2 S-8	••••••••	
••••••••UNIT 2 SEC 8	••••••••	
••••••••PB 18 PG 9	••••••••	
ANDINO ANGELO L & SONIA	611.27	5,160
03-21-30-509-0A00-0180 (HX)		
PAD: 428 S HAWTHORNE CIR		
••••••••NORTH ORLANDO TERRACE U-2 S-9	••••••••	
••••••••UNIT 2 SEC 9	••••••••	
••••••••PB 18 PG 57	••••••••	
PIPA ANDRES R & DEIDRE M	940.81	5,161
03-21-30-510-0A00-0450 (HX)		
PAD: 6 GUMTREE CT		
••••••••FOXMOOR UNIT 1	••••••••	
••••••••PB 19 PGS 70 & 71	••••••••	
HOLDEN MICHAEL J & HEATHER J	1,116.12	5,162
03-21-30-511-0E00-0080 (HX)		
PAD: 108 ELDERWOOD ST		
LIPPI KIRK E	860.23	5,163
03-21-30-511-0I00-0090 (HX)		
PAD: 201 COTTONWOOD DR		
••••••••GARDEN CLUB APARTMENTS	••••••••	
••••••••PB 26 PG 29	••••••••	
PFAFF AUGUST	2,426.47	5,164
03-21-30-512-0000-0050		
PAD: 141 GARDEN DR		
RODRIGUEZ PEDRO L &	2,410.72	5,165
LOPEZ IRENE		
03-21-30-512-0000-0090		
PAD: 181 GARDEN DR		
••••••••MOUNT GREENWOOD UNIT 2 OF	••••••••	
••••••••PB 35 PGS 19 TO 21	••••••••	
BUONI MARYGRACE &	735.26	5,166
MCNEIL DAVID		
03-21-30-517-0000-0200 (HX)		
PAD: 597 GREEN SPRING CIR		
BURGESS ROBERT B	1,164.98	5,167
03-21-30-517-0000-0690		
PAD: 554 GREEN SPRING CIR		
PARKER RICHARD L JR	476.61	5,168
03-21-30-517-0000-0700 (HX)		
PAD: 556 GREEN SPRING CIR		
••••••••MOUNT GREENWOOD UNIT 4 OF	••••••••	
••••••••PB 37 PGS 70 TO 72	••••••••	
MC DONALD MICHAEL P	611.42	5,169
03-21-30-518-0000-0020 (HX)		
PAD: 297 WOODGREEN LN		
BUKOWSKI DANUTA &	465.89	5,170
MIANOWSKI ADAM		
03-21-30-518-0000-0130 (HX)		
PAD: 284 WOODGREEN LN		
DOYLE DIANE M	460.54	5,171
03-21-30-518-0000-0640 (HX)		
PAD: 499 GREEN SPRING CIR		
MURPHEY MICHAEL F	1,155.93	5,172
03-21-30-518-0000-0670		
PAD: 493 GREEN SPRING CIR		
BARBOSA PEDRO E	1,155.11	5,173
03-21-30-518-0000-0820		
PAD: 433 GREEN SPRINGS CIR		
WHITE ZHUI W	1,329.96	5,174
03-21-30-518-0000-0880		
PAD: 419 GREEN SPRING CIR		
STUMPF AARON & TRACEY	1,344.87	5,175
03-21-30-518-0000-0910		
PAD: 413 GREEN SPRING CIR		
••••••••SEASONS THE	••••••••	
••••••••PB 50 PGS 24 THRU 27	••••••••	
HAEFNER LOVNIA D	919.66	5,176
03-21-30-519-0000-0340 (HX)		
PAD: 240 PANORAMA DR		
WALES ISABEL L	1,378.98	5,177
03-21-30-519-0000-1120		
PAD: 408 HORIZON DR		
••••••••NORTH ORLANDO RANCHES SEC 03	••••••••	
••••••••PB 12 PGS 33 & 34	••••••••	
MILLER MICHAEL W & VERONIKA	3,936.09	5,178
03-21-30-5BJ-0A00-0060		
PAD: 130 W PANAMA RD		
LOT 6 (LESS BEG SE COR RUN N ...		
MC DANIEL EUGENE F & LINDA D	664.84	5,179
03-21-30-5BJ-0B00-0050		
PAD: 130 W TRADEWINDS RD		
W 135.58 FT OF LOT 5 BLK B ...		
••••••••WALDEN TERRACE	••••••••	
••••••••PB 18 PG 69	••••••••	
TAYLOR GEORGE F	931.96	5,180
03-21-30-5DE-0000-0060 (HX)		
PAD: 587 WALDEN CT		
BROWN LORIA A	853.69	5,181
03-21-30-5DE-0000-0480 (HX)		
PAD: 518 LOMBARDY RD		
••••••••FOXMOOR UNIT 3	••••••••	
••••••••PB 23 PGS 20 & 21	••••••••	
KUHN LINDA	1,348.19	5,182
03-21-30-5FA-0M00-0050 (HX)		
PAD: 752 MAPLE CT		
SHIFLETTE JACK J JR & ROBERTA	1,180.73	5,183
03-21-30-5FA-0000-0080 (HX)		
PAD: 664 MURPHY RD		
••••••••MOUNT GREENWOOD UNIT 5 OF	••••••••	
••••••••PB 40 PGS 6 TO 9	••••••••	
JAENICKE STEVE	1,910.73	5,184
03-21-30-5KK-0000-1060		
PAD: 332 CELLO CIR		
NATIONAL CITY MTG CO	1,646.63	5,185
03-21-30-5KK-0000-1320		
PAD: 321 CELLO CIR		
TAN JOHN & DEBORAH	1,197.80	5,186
03-21-30-5KK-0000-1530 (HX)		
PAD: 504 LANCERS DR		
GORZON RONNY	1,086.62	5,187
03-21-30-5KK-0000-1660 (HX)		
PAD: 462 LANCERS DR		
----------SEC 04 TWP 21 RNG 30----------		
PRUSSIANO JOSEPH B JR	7,739.01	5,188
C/O KFC TAX UN #W750266		
04-21-30-300-002B-0000		
PAD: 385 17-92		
••••••••COLONNADES 1ST SEC	••••••••	
••••••••PB 15 PGS 79 & 80	••••••••	
FORBES CHARLES H E	1,120.13	5,189
04-21-30-502-0A00-0010		
PAD: 1126 TIMBERLANE TRL		
LE CLAIR ROBERT	262.43	5,190
04-21-30-502-0A00-0090 (HX)		
PAD: 1110 TIMBERLANE TRL		
VEGA RUDOLFO	1,072.07	5,191
04-21-30-502-0B00-0040		
PAD: 1121 TIMBERLANE TRL		
RIVERA MARIA E	1,150.99	5,192
04-21-30-502-0B00-0050		
PAD: 1119 TIMBERLANE TRL		
GLASPEY CYNTHEA TRUSTEE	1,373.61	5,193
FBO		
04-21-30-502-0B00-0150		
PAD: 1122 LANDMARK LN		
MULLEN JOHN	972.54	5,194
04-21-30-502-0B00-0190		
PAD: 1162 LANDMARK LN		
••••••••IRENDALE	••••••••	
••••••••PB 6 PG 95	••••••••	
ZAMBRANA FRANK	1,161.25	5,195
04-21-30-503-0000-001E		
PAD: 585 S 17-92		
BEG 459 FT E OF NW COR OF ...		
••••••••TRIANGLEDALE	••••••••	
••••••••PB 6 PG 21	••••••••	
SEVENTEEN NINETY-TWO INV INC	7,009.65	5,196
04-21-30-504-0000-006A		
PAD: 750 S 17-92		
BEG SE COR LOT 6 RUN W 258 ...		
••••••••FAIRY LAKE MANOR	••••••••	
••••••••PB 7 PG 99	••••••••	
VU HONG MAI	5,389.25	5,197
04-21-30-505-0000-0100		
PAD: 900 E WILDMERE AVE		
ELY 1/2 OF LOT 10 & LOT 11 ...		
••••••••COLONNADES 2ND SEC	••••••••	
••••••••PB 16 PG 14	••••••••	
KIZILAY CIGDEM	1,074.18	5,198
04-21-30-506-0000-0010		
PAD: 1050 LANDMARK LN		
ROCK MILTON P	1,215.33	5,199
04-21-30-506-0000-0090		
PAD: 161 CLOISTERS CV		
HEATTER WILLIAM E	1,059.86	5,200
04-21-30-506-0000-0170		
PAD: 1101 TIMBERLANE TRL		
••••••••KATHRYN PARK SEC NO 2	••••••••	
••••••••PB 6 PG 33	••••••••	
BAKSH RAHAMAN &	11,621.65	5,201
SANPAUL BHAGOWTIE		
04-21-30-507-0100-0040		
PAD: 1190 S 17-92 HWY		
NELY 92 FT OF LOT 4 & SWLY ...		
••••••••SEMINOLE HEIGHTS	••••••••	
••••••••PB 8 PGS 1 & 2	••••••••	
PALMER RICHARD L	1,705.17	5,202
04-21-30-508-0A00-0030		
PAD: S 17-92		
LOTS 3 & 4 (LESS RD) & BEG ...		
DENT BARBARA J	657.41	5,203
04-21-30-508-0E00-0160 (HX)		
PAD: 660 LAKE KATHRYN CIR		
YEAGER MARTIN E & ILENE M	1,249.08	5,204
04-21-30-508-0G00-0110 (HX)		
PAD: 1172 LAURA ST		
N 1/2 OF LOT 11 BLK G DESC ...		
••••••••COLONNADES 3RD SEC	••••••••	
••••••••PB 16 PG 55	••••••••	
TOURNOUR RICHARD M & TERESA K	1,035.86	5,205
04-21-30-510-0000-0020		
PAD: 1096 TIMBERLANE TRL		
GOODRIDGE SHIRLEY W & RUDY J	586.67	5,206
04-21-30-510-0000-0270 (HX)		
PAD: 130 LAZY CIR		
LOT 27 & BEG SE COR LOT 28 ...		
DIAZ PEDRO & SONIA	577.93	5,207
04-21-30-510-0000-0310 (HX)		
PAD: 1075 TIMBERLANE TRL		
LOT 31 (LESS SLY 4 FT)		
JOHNSON GEORGE M & LISA M	505.86	5,208
04-21-30-510-0000-0370 (HX)		
PAD: 233 COLONY DR		
CHASE KERI & CURTIS	446.87	5,209
04-21-30-510-0000-0380 (HX)		
PAD: 231 COLONY DR		
O'ROURKE MONROE D JR & MARY A	359.38	5,210
04-21-30-510-0000-0450 (HX)		
PAD: 217 COLONY DR		
CARP PETER	331.82	5,211
04-21-30-510-0000-0720 (HX)		
PAD: 230 AURORA CIR		
••••••••LAKE KATHRYN PARK 5TH ADD	••••••••	
••••••••PB 15 PGS 47 & 48	••••••••	
PARKES RALPH H LIFE EST	1,072.08	5,212
(SCOTT WILLIAM C ET-AL)		
04-21-30-512-0G00-0060		
PAD: 840 N WINTER PARK DR		
ROSE KERRY	70.69	5,213
04-21-30-512-0G00-0130 (HX)		
PAD: 874 N WINTER PARK DR		
PARKES RALPH H LIFE EST	556.47	5,214
(SCOTT WILLIAM C ET-AL)		
04-21-30-512-0H00-0080		
PAD: 851 N WINTER PARK DR		
WEGA RICHARD R & RHONDA M	237.58	5,215
04-21-30-512-0H00-0130 (HX)		
PAD: 873 N WINTER PARK DR		
SIMMONS KATHRYN A	82.86	5,216
04-21-30-512-0I00-0060 (HX)		
PAD: 840 WOLF TRL		
WIGGINS JOHN D	759.10	5,217
04-21-30-512-0I00-0090		
PAD: 854 WOLF TRL		
BILLER LINDA &	332.95	5,218
WILSON DONALD		
04-21-30-512-0J00-0150 (HX)		
PAD: 881 WOLF TRL		
••••••••SEMINOLE SITES	••••••••	
••••••••PB 19 PGS 40 THRU 43	••••••••	
SNECKENBERG EDWARD & MARCIA	1,478.86	5,219
04-21-30-513-0E00-0080		
PAD: 914 OSCEOLA TRL		
RUMPF RYAN	987.70	5,220
04-21-30-513-0G00-0210 (HX)		
PAD: 850 OSCEOLA TRL		
SOTO DEBRA B	1,364.40	5,221
04-21-30-513-0H00-0130		
PAD: 819 OSCEOLA TRL		
••••••••SHERWOOD FOREST 2 ND ADD	••••••••	
••••••••PB 26 PG 97	••••••••	
BEECROFT KENNETH & BRENDA	549.73	5,222
04-21-30-517-0000-0020		
PAD: 794 BAYOU DR		
••••••••NINE HUNDRED LAKE CENTER CONDO	••••••••	
••••••••PB 29 PGS 90 TO 92	••••••••	
PILGRIM DONALD &	1,241.00	5,223
KIRK SHIRLEY A		
04-21-30-518-0000-2400		
UNIT 240 900 LAKE CENTER CONDO		
••••••••CARIBBEAN HEIGHTS	••••••••	
••••••••PB 33 PGS 38 & 39	••••••••	
BERTHINET GASTON & ARACELIS J	1,113.16	5,224
04-21-30-520-0000-0010 (HX)		
PAD: 904 CARIBBEAN PL		
••••••••SUNSHADOW COMMERCIAL SUB	••••••••	
••••••••PB 55 PGS 29 THRU 31	••••••••	
BUSH ELIZABETH L & FREEMAN	7,924.76	5,225
NANCY J ET AL C/O K LEFFLER		
04-21-30-525-0000-0030		
PAD: 434		
----------SEC 05 TWP 21 RNG 30----------		
ESTRADA ELOY	682.03	5,226
05-21-30-300-002A-0000 (HX)		
PAD: 289 MAINE CT		
FORTENBERRY HOWELL W & ANNA M	908.45	5,227
05-21-30-300-007C-0000 (HX)		
PAD: 1302 ADAMS LN		
••••••••EAST LONGWOOD SUBD	••••••••	
••••••••PB 10 PG 35	••••••••	
ONOFRE JOSEPH A JR	1,631.36	5,228
05-21-30-501-0000-0050		
PAD: 897 LYNS DR		
••••••••WILDMERE AMENDED PLAT	••••••••	
••••••••PB 3 PG 60	••••••••	
PARKS CHARLES C JR	2,301.37	5,229
05-21-30-502-0G00-013A (HX)		
PAD: 801 OXFORD ST		
N 20 FT OF LOT 13 & E 149.8 ...		
••••••••WILDMERE MANOR	••••••••	
••••••••PB 11 PG 59	••••••••	
HILL JOSEPH T	1,333.13	5,230
05-21-30-506-0000-0110 (HX)		
PAD: 630 S GRANT ST		
DEMAS WANDA L L & GREGORY M	554.33	5,231
05-21-30-506-0000-0190 (HX)		
PAD: 487 E MAINE AVE		
••••••••LAYO WOOD	••••••••	
••••••••PB 14 PG 26	••••••••	
MCDANIELS PERCY & VIVIANA B	1,663.32	5,232
05-21-30-507-0000-0060		
PAD: 365 E MAINE AVE		
••••••••LONGACRES	••••••••	
••••••••PB 8 PG 88	••••••••	
ZUCCHI KAREN	717.06	5,233
05-21-30-509-0A00-0060 (HX)		
PAD: 401 OVERSTREET AVE		
••••••••WEST WILDMERE	••••••••	
••••••••PB 3 PG 58	••••••••	
BERNARD ROBERT SR & SHIRLEY &	2,844.40	5,234
BERNARD ROBERT N JR		
05-21-30-510-0100-0000		
PAD: 465 S 427		
N 75.7 FT OF W 149 FT (LESS ...		
KARAPIPERIS FOTINI	2,021.82	5,235
05-21-30-510-0200-008B (HX)		
PAD: 1094 OLEANDER ST		
N 135 FT OF LOTS 8 & 9 BLK 2		
PRINCE SCOTT D & KATHLEEN E	141.46	5,236
05-21-30-510-0300-0270		
PAD: TULLIS AVE		
N 1/2 OF LOT 27 BLK 3		
SMOCK CONNIE M	1,431.16	5,237
05-21-30-510-0300-0310		
PAD: 431 WILDMERE AVE		
S 1/2 LOT 31 BLK 3		
••••••••MAINE ADD TO LONGWOOD	••••••••	
••••••••PB 3 PG 22	••••••••	
PAULINO RAFAEL & RAMONA &	2,278.93	5,238
CEBALLOS FRANKLIN & HUNGRIA		
05-21-30-512-0A00-0010		
PAD: 285 S 427 CR		
LOT 1 (LESS E 6 FT OF S 58.5 ...		
PAULINO RAFAEL & RAMONA	4,324.49	5,239
05-21-30-512-0A00-0020		
LOT 2 (LESS E 6 FT & RD) BLK ...		
BLANKENSHIP ROBERT D & REBECCA	592.67	5,240
05-21-30-512-0A00-0030 (HX)		
PAD: 164 E MAINE AVE		
E 40.2 FT OF LOT 3 & ALL LOT ...		
BLANKENSHIP ROBERT D & REBECCA	496.28	5,241
05-21-30-512-0A00-0050		
PAD: 706 HARDY ST		
STOKES DAVID &	1,673.99	5,242
MANNING VERNON		
05-21-30-512-0D00-0010		
PAD: 115 S 427 CR		
LOT 1 (LESS RD) & N 1/2 OF ...		
STOKES JOHN D &	1,868.12	5,243
MANNING VERNON L		
05-21-30-512-0D00-0020		
PAD: 327 S 427 CR		
LOT 2 (LESS RD) & S 1/2 OF ...		
SALAZAR JESUS	1,012.11	5,244
05-21-30-512-0D00-0180 (HX)		
PAD: 242 S EAST LAKE AVE		
LOT 18 & W 37 FT OF LOT 19 ...		
••••••••FARMERS ADD	••••••••	
••••••••PB 3 PG 73	••••••••	
MC COY DANIEL J	174.22	5,245
05-21-30-513-0000-0280 (HX)		
PAD: 137 E MAINE AVE		

NAME - PARCEL NUMBER	TAXES DUE	SEQ. #
••••••••GREENWOOD ESTATES	••••••••	
••••••••PB 13 PG 2	••••••••	
CUSTODIO ANTONIO J	1,103.37	5,246
05-21-30-515-0000-0130		
PAD: 291 E MARVIN ST		
••••••••VALENCOURT	••••••••	
••••••••PB 4 PG 59	••••••••	
TORO MANUEL A & DORA C	2,439.27	5,247
05-21-30-516-0000-0030		
PAD: 685 S 427 CR		
LOTS 3 TO 9 (LESS RD)		
••••••••CENTRAL PARK	••••••••	
••••••••PB 6 PG 99	••••••••	
CLARENDON PETROLEUM INC	10,108.90	5,248
05-21-30-518-0000-0010		
PAD: 100 DOG TRACK RD		
LOT 1 (LESS E 489.5 FT & ...		
FINISHING SYSTEMS OF FLA INC	6,510.22	5,249
05-21-30-518-0000-001B		
PAD: 160 DOG TRACK RD		
W 139.5 FT OF E 269.5 FT OF ...		
••••••••COLUMBUS HARBOR	••••••••	
••••••••PB 19 PGS 38 & 39	••••••••	
HOSKINS ELVIN & JANICE	2,379.71	5,250
05-21-30-521-0A00-0020		
PAD: 510 GRANADA WAY		
ROBINSON RUSSELL J	5,925.71	5,251
05-21-30-521-0A00-0040 (HX)		
PAD: 530 GRANADA WAY		
SERRANO MARIO & DEBRA	1,955.95	5,252
05-21-30-521-0B00-0060 (HX)		
PAD: 421 SANTA MARIA WAY		
LOT 6 (LESS N 17.5 FT FOR ...		
RAINES ROBERT A & LINDA D	1,684.10	5,253
05-21-30-521-0D00-0030 (HX)		
PAD: 310 COLUMBUS CIR		
MALOOF JIMMY J & WINDY L	1,712.14	5,254
05-21-30-521-0D00-0280 (HX)		
PAD: 710 MENDEZ WAY		
TEMPLETON RICHARD L JR	1,969.93	5,255
05-21-30-521-0F00-0040 (HX)		
PAD: 321 ISABELLA DR		
••••••••FAIRY LAKE PARK	••••••••	
••••••••PB 7 PG 36	••••••••	
MILLER ROBERT E TRUSTEE	5,373.28	5,256
FBO		
05-21-30-523-0000-00A0		
PAD: 1820 S 17-92		
BEG 305 FT NELY ALONG RD ...		
MILLER ROBERT E TRUSTEE	3,786.52	5,257
FBO		
05-21-30-523-0000-00A1		
PAD: 415 FAIRY LAKE LN		
BEG 505 FT NELY ALONG RD ...		
OLIVA DANN J &	1,225.26	5,258
OLIVA PHYLLIS A		
05-21-30-523-0000-00A4 (HX)		
PAD: 1686 S 17-92		
BEG 705 FT NELY ON HWY 17-92 ...		
FULLMER MADELAINE W	5,323.64	5,259
05-21-30-523-0000-00AA		
PAD: 1990 S 17-92		
BEG SLY MOST COR LOT A RUN N ...		
ZIMMER ROY E & CYNTHIA A &	3,625.74	5,260
YOUNG WALTER S ET AL		
05-21-30-523-0000-00B1		
PAD: 1550 S 17-92		
BEG MOST ELY COR LOT B RUN ...		
----------SEC 06 TWP 21 RNG 30----------		
THOMPSON JUDITH H PER REP &	4,280.92	5,261
ASSINI CHARLES J & MARJORIE H		
06-21-30-300-003C-0000		
PAD: 434 SR		
MITA PEGGY L	2,848.50	5,262
06-21-30-300-0100-0000		
PAD: 430 W 434 SR		
JONES ANDY PER REP FOR EST	3,453.90	5,263
OF ADA P JONES		
06-21-30-300-0110-0000		
PAD: 450 W 434 SR		
JONES ADA P EST OF	1,824.27	5,264
C/O ANDY JONES		
06-21-30-300-012D-0000		
SIHLE GERALD K &	261.32	5,265
WILLIAMSON JOHN T		
06-21-30-300-0150-0000		
PAD: 490 W 434		
MARANATHA MISSION SKATEBOARD	5,515.20	5,266
PARK INC		
06-21-30-300-0181-0000		
PAD: 390 SANSU		
PEMBERTON INC	5,025.26	5,267
06-21-30-300-0187-0000		
GRASS DENNIS L & MICHELLE M	3,270.17	5,268
06-21-30-300-018Q-0000		
PAD: 370 SANSU CT		
B&H MOBIL REPAIR SERVICE INC	6,207.30	5,269
06-21-30-300-018U-0000		
PAD: 180 HOPE ST		
TRAGER FRANCINE & WURN LONNIE	38,585.52	5,270
ET AL TR'S C/O LRS COMPANY		
06-21-30-300-021E-0000		
PAD: 940 W 434		
ARJAY INV INC	32,542.98	5,271
06-21-30-300-021J-0000		
PAD: 1016 SAVAGE CT		
(4.74 AC)		
••••••••GLENROSE LEA	••••••••	
••••••••PB 4 PG 53	••••••••	
SWARTZ RICHMOND & SWARTZ	4,344.74	5,272
LESTER R & SWARTZ GLORIA D TRS		
06-21-30-502-0100-005A		
PAD: 140 427 CR		
BEG NE COR LOT 5 RUN S 03 ...		
MAGIC FINANCIAL SERV INC	399.49	5,273
06-21-30-502-0R0A-0000		
ELY 100 FT OF N 145 FT OF ...		
••••••••HOLMARS ADD TO LONGWOOD	••••••••	
••••••••PB 1 PG 23	••••••••	
MALLEK RONALD &	2,245.71	5,274
MALLEK MICHAEL		
06-21-30-503-0000-0170		
PAD: 600 WILMA UNIT 100 ST		
PENDERGRASS JEFFREY P & WANDA	1,104.63	5,275
06-21-30-503-0000-0280		
PAD: PARK AVE		
PT LOT 28 NWLY OF WLY LI OF ...		
PENDERGRASS JEFFREY P & WANDA	2,127.93	5,276
06-21-30-503-0000-0290		
PAD: 268 PARK AVE		
PENDERGRASS JEFFREY P & WANDA	1,444.09	5,277
06-21-30-503-0000-0300		
PAD: 290 PARK AVE		
••••••••HAYNES SUBD	••••••••	
••••••••PB 9 PG 33	••••••••	
TEEN CHALLENGE JOB TRAINING	5,781.10	5,278
INC		
06-21-30-504-0000-0070		
PAD: 796 W 434		
LOTS 7 TO 10		
SALIBA GHASSAN A & ROBYN	666.10	5,279
06-21-30-504-0000-0150		
PAD: 610 W 434 SR		
LOTS 15 & 16 (LESS BEG 140 ...		
SALIBA GHASSAN A & ROBYN	2,819.02	5,280
06-21-30-504-0000-0160		
BEG 140 YDS W & 32.08 FT S ...		
••••••••FLORIDA CENTRAL BUSINESS PARK	••••••••	
••••••••A CONDO	••••••••	
••••••••ORB 1635 PG 18	••••••••	
AIRWICK PROFESSIONAL PRODUCTS	2,325.46	5,281
OF CENTRAL FLA INC		
06-21-30-505-0000-00G0		
PAD: 664 FLORIDA CENTRAL PKWY		
UNIT G		
••••••••BRUTTS ADD TO LONGWOOD	••••••••	
••••••••PB 1 PG 22	••••••••	
FELSING CAROL E TRUSTEE	9,339.45	5,282
FBO		
06-21-30-509-0A00-0040		
PAD: 580 S 427		
E 1/2 OF LOT 4 BLK A (LESS ...		
DENILLO PAUL & BARBARA	6,471.38	5,283
06-21-30-509-0A00-004A		
PAD: 235 MARVIN AVE		
PT OF E 1/2 LOT 4 BLK A DESC ...		
••••••••FLORIDA CENTRAL COMMERCE PARK	••••••••	
••••••••PB 27 PGS 53 TO 58	••••••••	
AAA BUSINESS CENTERS INC	30,197.28	5,284
SUITE 2008		
06-21-30-510-0000-0170		
PAD: 740 FLORIDA CENTRAL PKWY		
AAA BUSINESS CENTERS INC	24,442.77	5,285
SUITE 2008		
06-21-30-510-0000-0180		
PAD: 750 FLORIDA CENTRAL PKWY		
••••••••HUNT INDUSTRIAL PARK	••••••••	
••••••••PB 49 PGS 67 & 68	••••••••	
ACCURATE HOME IMPROVEMENT INC	9,169.88	5,286
06-21-30-511-0A00-0000		
PAD: 265 HUNT PARK CV		
TRACT A (LESS BEG SE COR RUN ...		
LARSON DAVID A	11,637.24	5,287
06-21-30-511-0A01-0000		
PAD: 269 HUNT PARK CV		
PT OF TRACT A DESC AS BEG SE ...		
EVANS JENNIFER PER REP	5,904.78	5,288
ESTATE OF NISSAN MIORA		
06-21-30-511-AA00-0000		
PAD: 275 HUNT PARK CV		
TRACT AA ...		
----------SEC 07 TWP 21 RNG 30----------		
THOMAS HELEN C	599.36	5,289
07-21-30-300-010D-0000 (HX)		
PAD: 409 MAGNOLIA ST		
SIMMONS HAZEL F	380.11	5,290
07-21-30-300-0130-0000 (HX)		
PAD: 140 OAK AVE		
CANTY HERMAN	325.42	5,291
07-21-30-300-0140-0000 (HX)		
PAD: 132 OAK AVE		
CANTY HERMAN	600.03	5,292
07-21-30-300-0150-0000		
BAKER JULIE TRUSTEE	1,002.81	5,293
FBO		
07-21-30-300-0280-0000		
SHAW BERTHA	296.54	5,294
07-21-30-300-029B-0000		
JENKINS MARCELLA &	439.58	5,295
WASHINGTON TROY A		
07-21-30-300-0310-0000 (HX)		
PAD: 1010 BLAKE ST		
CHURCH NEW BETHEL A M E	6,103.95	5,296
07-21-30-300-0440-0000		
PAD: 311 MARKER & 307 ST		
CHURCH NEW BETHEL A M E	156.42	5,297
07-21-30-300-0450-0000		
PAD: 315 MARKER ST		
SIMMONS HENRY	468.83	5,298
C/O FRED STEVENS		
07-21-30-300-0460-0000		
PAD: 315 MARKER ST		
HILLMAN LERA	56.92	5,299
C/O D PATTERSON & J WAGNER		
07-21-30-300-0490-0000		
PAD: 1080 MERRITT ST		
PORTER CHARLENE S	454.36	5,300
07-21-30-300-053A-0000		
BOUEY MILTON & DURHAM INEZ &	1,055.77	5,301
BOUEY HURTIS ET AL		
07-21-30-300-0620-0000 (HX)		
PAD: 2211 S 427 CR		
BOUYE HENRIETTA	105.99	5,302
07-21-30-300-062E-0000		
PHILLIPS BETTY S	391.93	5,303
07-21-30-300-066B-0000 (HX)		
PAD: 2091 S 427		
JONES ROY LEE & CASSIE	773.73	5,304
07-21-30-300-0670-0000 (HX)		
PAD: 172 OAK AVE		
THOMAS MINNIE C	348.43	5,305
07-21-30-300-0721-0000 (HX)		
PAD: 825 CAMPELLO ST		
HOPSON LYNN & RUBY	417.39	5,306
07-21-30-300-072A-0000 (HX)		
PAD: 130 SALEM ST		
HAYNES SANDRA K & CHARLES W	1,192.94	5,307
07-21-30-300-072C-0000		
PAD: 132 SALEM ST		
HARRIS E D	377.59	5,308
07-21-30-300-072D-0000 (HX)		
PAD: SALEM ST		
BATTS RAY W	161.93	5,309
07-21-30-300-072E-0000		
GOODEN LILLIE M &	540.51	5,310
GOODEN JEANETTE		
07-21-30-300-072F-0000 (HX)		
PAD: 126 SALEM ST		
SIMPSON HENRIETTA	311.24	5,311
07-21-30-300-072L-0000 (HX)		
PAD: 129 SALEM ST		
YOUNG JAMES	129.58	5,312
07-21-30-300-072N-0000		
PAD: 125 SALEM ST		
YOUNG JAMES E & PATRICIA A	335.71	5,313
07-21-30-300-072P-0000 (HX)		
PAD: 123 SALEM ST		
SWAIN DANFORD M & PATTI	368.96	5,314
07-21-30-300-072T-0000 (HX)		
PAD: 117 SALEM ST		
WHEELER M H & FOSTER STEPHANIE	1,478.23	5,315
FOSTER ASHLEY ET AL		
07-21-30-300-072V-0000		
PAD: 801 BRENTWOOD AVE		
GRAYSON GLORIA	348.43	5,316
07-21-30-300-072Z-0000 (HX)		
PAD: 831 CAMPELLO ST		
••••••••TROUT LAKE SUBD	••••••••	
••••••••PB 4 PG 68	••••••••	
RADOSEVICH CHRISTOPHER J &	1,960.65	5,317
LISA H		
07-21-30-502-0000-008A		
PAD: N 427		
LOTS 8 TO 13 W OF RY		
••••••••GRANADA SOUTH	••••••••	
••••••••PB 15 PG 100	••••••••	
GATHERS ERNEST JR	1,142.53	5,318
07-21-30-503-0000-0020		
PAD: 1204 NORTH ST		
STEVENS BARBARA R &	886.20	5,319
STEVENS MONTE C SR		
07-21-30-503-0000-0030 (HX)		
PAD: 1208 MERRITT ST		
DELAUGHTER GEORGE JR &	401.14	5,320
FANNIE M		
07-21-30-503-0000-0050 (HX)		
PAD: 1216 MERRITT ST		
JOHNSON GEORGE JR & VERONICA	475.32	5,321
07-21-30-503-0000-0100 (HX)		
PAD: 1236 MERRITT ST		
GEORGE LLOYD	368.09	5,322
07-21-30-503-0000-0150 (HX)		
PAD: 311 TEAKWOOD LN		
BAYLOR EUGENIA F	1,157.17	5,323
07-21-30-503-0000-0170		
PAD: 307 TEAKWOOD LN		
TAYLOR PATRICIA R	455.42	5,324
07-21-30-503-0000-0210 (HX)		
PAD: 300 TEAKWOOD LN		
ROBERTS WILLIE H & IRIS D	497.75	5,325
07-21-30-503-0000-0230 (HX)		
PAD: 304 TEAKWOOD LN		
MONGEN JUANITA	500.60	5,326
07-21-30-503-0000-0240 (HX)		
PAD: 306 TEAKWOOD LN		
MARRETT LEROY & SONIA M	656.24	5,327
07-21-30-503-0000-0270 (HX)		
PAD: 312 TEAKWOOD LN		
PATTERSON BOOKER T & DELOISE B	435.59	5,328
07-21-30-503-0000-0310 (HX)		
PAD: 419 BASEWOOD LN		
JENNINGS JIMMIE R	418.45	5,329
07-21-30-503-0000-0320 (HX)		
PAD: 417 BASEWOOD LN		
MINCEY MARY A	400.70	5,330
07-21-30-503-0000-0460 (HX)		
PAD: 410 BASEWOOD LN		
UPSON BETTY J	489.03	5,331
07-21-30-503-0000-0540 (HX)		
PAD: 513 PEACH TREE LN		
HUDSON WILLIE & MARTHA M	548.10	5,332
07-21-30-503-0000-0550 (HX)		
PAD: 511 PEACHTREE LN		
GARNER EVA MAE	407.11	5,333
07-21-30-503-0000-0560 (HX)		
PAD: 509 PEACH TREE LN		
WATKINS JOHN JR	1,703.88	5,334
07-21-30-503-0000-0580 (HX)		
PAD: 505 PEACH TREE LN		
PERKINS TERRY &	802.31	5,335
KOON CRISTY		
07-21-30-503-0000-0590 (HX)		
PAD: 503 PEACH TREE LN		
HARMON FERMON JR	1,297.62	5,336
07-21-30-503-0000-0600		
PAD: 501 PEACH TREE LN		
COLEMAN ROBERT	773.06	5,337
07-21-30-503-0000-0640 (HX)		
PAD: 506 PEACHTREE LN		
WILKINSON NEOMIA	1,296.08	5,338
07-21-30-503-0000-0690		
PAD: 516 PEACH TREE LN		
SLOLEY LLOYD	1,352.19	5,339
07-21-30-503-0000-0760		
PAD: 609 PLUM LN		
LYONS EFFIE M	1,254.99	5,340
07-21-30-503-0000-0770		
PAD: 607 PLUM LN		
WILLIAMS ALTON PER REP &	473.95	5,341
WILLIAMS ALTON		
07-21-30-503-0000-0800 (HX)		
PAD: 601 PLUM LN		
WILLIAMS ROLAND & WILETHA	1,443.81	5,342
07-21-30-503-0000-0830		
PAD: 604 PLUM LN		
LEWIS JERRY L	510.31	5,343
07-21-30-503-0000-0910 (HX)		
PAD: 620 PLUM LN		
FELDER JOSEPH E SR	1,245.79	5,344
07-21-30-503-0000-1020		
PAD: 313 SALINA DR		
SMITH MARVIN C JR & QUEENIE M	1,254.06	5,345
07-21-30-503-0000-1060		
PAD: 305 SALINA DR		
KELLY WILLIAM J & MINNIE M	465.61	5,346
07-21-30-503-0000-1070 (HX)		
PAD: 303 SALINA DR		
••••••••ORANGE ESTATES	••••••••	
••••••••PB 16 PG 56	••••••••	
ALEXANDER DAVID & PRINCELLA	408.21	5,347
07-21-30-504-0000-0060 (HX)		
PAD: 77 SALEM CT		
NOREE PROPERTIES INC	1,122.59	5,348
07-21-30-504-0000-0070		
PAD: 76 SALEM CT		
RICHARDSON MARY LEE &	492.01	5,349
JACKSON FRANK ET AL		
07-21-30-504-0000-0110 (HX)		
PAD: 79 SPRING ST		
GREEN GEORGE	1,270.12	5,350
07-21-30-504-0000-0120		
PAD: 77 SPRING ST		
JENKINS OLEAN W	110.41	5,351
07-21-30-504-0000-0150 (HX)		
PAD: 803 ORANGE GROVE DR		
GLOVER KENNETH C & CRAWFORD	1,224.11	5,352
MARY & BLUNT CHARLOTTE PER REP		
07-21-30-504-0000-0160		
PAD: 801 ORANGE GROVE DR		
WILLIAMS DORA M W &	677.41	5,353
WALKER LARRY		
07-21-30-504-0000-0170 (HX)		
PAD: 707 ORANGE GROVE DR		
BAILEY GREGORY W & BETTY R	524.41	5,354
07-21-30-504-0000-0210 (HX)		
PAD: 89 SPRING ST		
HAMILTON RIETA	441.27	5,355
07-21-30-504-0000-0260 (HX)		
PAD: 802 CITRUS TREE DR		
EASON SHILO JR & BEATRICE A	688.56	5,356
07-21-30-504-0000-0310 (HX)		
PAD: 707 CITRUS TREE DR		
FOSTER JOHN W	222.09	5,357
07-21-30-504-0000-0320		
PAD: 705 CITRUS TREE DR		
TALLEY CURTIS	360.19	5,358
07-21-30-504-0000-0340 (HX)		
PAD: 701 CITRUS TREE DR		
FOSTER JOHN W & ROSE B &	923.70	5,359
WHEELER MARIE H ET AL		
07-21-30-504-0000-0350 (HX)		
PAD: 97 SPRING ST		
STEVENS FRED B & GERALDINE	400.65	5,360
07-21-30-504-0000-0390 (HX)		
PAD: 706 BRENTWOOD AVE		
SHOEMO JOHN & LEILA M	461.99	5,361
07-21-30-504-0000-0400 (HX)		
PAD: 802 BRENTWOOD AVE		
••••••••HARMONY HOMES	••••••••	
••••••••PB 13 PG 35	••••••••	
REED GEORGE & SHIRLEY	343.95	5,362
07-21-30-505-0A00-0080 (HX)		
PAD: 106 PLYMOUTH AVE		
WILSON LEROY	58.87	5,363
07-21-30-505-0A00-010A		
PAD: PLYMOUTH AVE		
S 25 FT OF LOT 10 BLK A		
WILLIAMS CAROLYN	1,683.18	5,364
07-21-30-505-0B00-0050		
PAD: 113 PLYMOUTH AVE		
DANIELS DEBORAH A	1,261.27	5,365
07-21-30-505-0B00-0110		
PAD: 204 MAGNOLIA ST		
ROYAL ZIMMIE M & LEROY	372.91	5,366
07-21-30-505-0C00-0030 (HX)		
PAD: 117 DE SOTO AVE		
CANTY HERMAN	1,283.47	5,367
07-21-30-505-0C00-0060		
PAD: 106 FORD AVE		
HAMILTON WILLIE M	373.38	5,368
07-21-30-505-0D00-0040 (HX)		
PAD: 109 MERCURY ST		
TROUTMAN ISIAH & ETHEL L	1,110.58	5,369
C/O ANNIE JOHNSON		
07-21-30-505-0D00-0110		
PAD: 111 FORD AVE		
BRANNON LOUISE &	326.45	5,370
BRANNON BRUCE E		
07-21-30-505-0D00-0120 (HX)		
PAD: 109 FORD AVE		
FOSTER JOHN W & ROSE B &	1,304.95	5,371
FOSTER ASHLEY ET AL		
07-21-30-505-0D00-0170		
PAD: 109 DE SOTO AVE		
NELSON JAMES H & NORA	840.84	5,372
07-21-30-505-0D00-0210 (HX)		
PAD: 304 MAGNOLIA ST		
LOT 21 (LESS S 135 FT) BLK D		
STRIBLING ETHEL L &	325.20	5,373
RUSH PAMELA L		
07-21-30-505-0D00-0230 (HX)		
PAD: 308 MAGNOLIA ST		
LOT 23 (LESS S 135 FT) BLK D		

NAME - PARCEL NUMBER	TAXES DUE	SEQ. #
•••••••BLAKES REVISION LULA	••••••••	
•••••••PB 8 PG 101	••••••••	
RICHARDSON CHERYL C 07-21-30-506-0000-0010 PAD: BLAKE & SANFORD	170.54	5,374
ROBINSON EMMA & WHITE IRENE C/O CHERYL COLZIE 07-21-30-506-0000-0030 PAD: BLAKE ST	121.20	5,375
WILKES JAMES K 07-21-30-506-0000-0080 PAD: 1061 BLAKE ST	307.20	5,376
ABRAMS FRANK L 07-21-30-506-0000-0090 PAD: BLAKE ST	207.74	5,377
MANDY KEITH E & KAREN C 07-21-30-506-0000-0110 PAD: 711 MARKER ST E 49.34 FT OF LOT 11 LULA ...	253.12	5,378
•••••••HOMEVILLE	••••••••	
•••••••PB 9 PG 32	••••••••	
COACH ELOUISE J L H & FRANKLIN WILBERT HEIRS 07-21-30-507-0000-0050 PAD: SANFORD AVE	141.62	5,379
•••••••HAYMANS ADD TO ALTAMONTE	••••••••	
•••••••PB 3 PG 39	••••••••	
WATKINS NATHANIEL & CHRISTINE 07-21-30-509-0A00-0110 PAD: MARKET ST S 1/2 OF LOT 11 BLK A	127.00	5,380
WATKINS NATHANIEL & CHRISTINE 07-21-30-509-0A00-011A PAD: S 427 N 1/2 OF LOT 11 BLK A	127.00	5,381
SORENSEN JOHN TRUSTEE 07-21-30-509-0B00-0040 PAD: S 427	295.61	5,382
GRANT KENNEDY 07-21-30-509-0B00-0080 PAD: 450 MARKER ST	786.38	5,383
GLOVER KENNETH C & CRAWFORD MARY & BLUNT CHARLOTTE PER REP 07-21-30-509-0B00-00UA PAD: 319 HAYMAN ST BEG ON S LINE HAYMAN ST 50 ...	820.74	5,384
•••••••LAKE MOBILE SHORES REPLAT	••••••••	
•••••••PB 8 PG 55	••••••••	
REALFORD FRANK 07-21-30-510-0A00-0060 PAD: 1991 S 427 LOT 6 (LESS RD) BLK A REPLAT ...	1,048.92	5,385
CUYLER LARRY & JOEQUETTA 07-21-30-510-0A00-0120 PAD: 1931 S 427 LOT 12 (LESS RD) BLK A ...	1,390.85	5,386
ALLEN JOHNNY J & MAZOLA 07-21-30-510-0A00-0160 PAD: S 427 LOT 16 (LESS RD) BLK A ...	119.61	5,387
WATKINS NATHANIEL SR & CHRISTINE 07-21-30-510-0A00-0220 PAD: 1831 S 427 LOT 22 (LESS RD) BLK A ...	981.33	5,388
HUDSON MARY L 07-21-30-510-0A00-0280 (HX) PAD: 523 PLUMOSA AVE E 30 FT OF LOT 28 + W 40 FT ...	463.37	5,389
LEWIS RAVEN & LEATRICE 07-21-30-510-0B00-0140 PAD: LAKE MOBILE DR N 1/2 OF LOT 14 & ALL LOT 15 ...	82.62	5,390
WATKINS NATHANIEL & CHRISTINE 07-21-30-510-0B00-0160 (HX) PAD: 639 LAKE MOBILE DR LOTS 16 + 17 BLK B REPLAT OF ...	1,319.82	5,391
ALLEN MAZOLA LIFE EST (ALLEN JOHNNIE J JR) 07-21-30-510-0B00-0200 (HX) PAD: 651 LAKE MOBILE DR	455.62	5,392
BAKER ROBERT & INEZ F 07-21-30-510-0B00-0210 PAD: LAKE MOBILE DR LOT 21 + S 1/2 OF LOT 22 BLK ...	125.02	5,393
ALLEN MELVIN & LINDA D 07-21-30-510-0B00-0260 (HX) PAD: 661 LAKE MOBILE DR LOT 26 + SWLY 20 FT OF LOT ...	517.01	5,394
•••••••OAK TERRACE	••••••••	
•••••••PB 8 PG 91	••••••••	
CHURCH APOSTOLIC OF JESUS INC 07-21-30-512-0000-0020 PAD: FORD DR	193.37	5,395
CORCORAN LORRAINE 07-21-30-512-0000-0080 PAD: 460 FORD DR	656.72	5,396
DENNISON PEARLE C 07-21-30-512-0000-0090 PAD: FORD DR	122.47	5,397
ROUX CLARETHA 07-21-30-512-0000-0100 (HX) PAD: 476 FORD DR	362.33	5,398
•••••••HAYMANS ADD NO 2	••••••••	
•••••••PB 5 PG 7	••••••••	
NELSON JAMES H 07-21-30-513-0000-0090 PAD: JACKSON ST LOTS 9 + 10	243.51	5,399
NELSON ELIZA 07-21-30-513-0000-0130 PAD: 224 JACKSON ST	144.10	5,400
ROUX BELINDA 07-21-30-513-0000-0140 PAD: 228 JACKSON ST	292.10	5,401
BOLDEN LARRY & JOHNSON ALPHONSON 07-21-30-513-0000-0150 (HX) PAD: 232 N JACKSON ST	460.94	5,402
BOLDEN LARRY & JOHNSON ALPHONSON 07-21-30-513-0000-0160	111.66	5,403
MC KELVEY WILLIE G LIFE EST (SHERMAN EVA ET AL) 07-21-30-513-0000-0170 PAD: N JACKSON ST	123.17	5,404
EQUIVEST L P 07-21-30-513-0000-0180 PAD: N JACKSON ST	113.04	5,405
MC KELVEY WILLIE G LIFE EST (SHERMAN EVA ET AL) 07-21-30-513-0000-0190 PAD: 248 JACKSON ST	662.03	5,406
•••••••GRIFFINS SUBD	••••••••	
•••••••PB 2 PG 43	••••••••	
HOUSTON JAMES E & LILLIE 07-21-30-514-0000-0210 PAD: MAGNOLIA ST E 28.87 FT OF N 207.06 FT OF ...	77.18	5,407
PAIGE SILVERIA & JOHNSON NORMAN L 07-21-30-514-0000-021G (HX) PAD: 310 MAGNOLIA ST PT LOT 21 BEG NW COR RUN E ...	814.27	5,408
HOUSTON JAMES E & LILLIE 07-21-30-514-0000-021H PT LOT 21 DESC AS BEG 202.7 ...	101.56	5,409
•••••••CASSELBERRY 1ST ADD	••••••••	
•••••••PB 7 PG 30	••••••••	
RADOSEVICH CHRISTOPHER J & LISA H 07-21-30-515-0000-0060 PAD: 1650 S 427 CR LOT 6 (LESS RD) 1ST ADD TO ...	3,858.52	5,410
•••••••MAGNOLIA HILL	••••••••	
•••••••PB 15 PG 12	••••••••	
ROACH RICHARD L 07-21-30-516-0000-0010	1,163.41	5,411

NAME - PARCEL NUMBER	TAXES DUE	SEQ. #
PAD: 407 MAGNOLIA ST		
GWIN JOANNE & NELSON BONITA & MAXWELL VERONICA 07-21-30-516-0000-0040 (HX) PAD: 401 MAGNOLIA ST	575.96	5,412
RHYM MARY & LEONARD 07-21-30-516-0000-0060 (HX) PAD: 203 CADILLAC CT	943.85	5,413
YOUNG BERNICE B 07-21-30-516-0000-0090 (HX) PAD: 209 CADILLAC CT	966.55	5,414
WALKER WILLIE M 07-21-30-516-0000-0110 (HX) PAD: 213 CADILLAC CT	540.79	5,415
EDWARDS BESSIE G 07-21-30-516-0000-0120 (HX) PAD: 215 CADILLAC CT	394.61	5,416
HARGROVE SAM P & ELSIE W 07-21-30-516-0000-0130 PAD: 214 CADILLAC CT	1,700.51	5,417
THOMAS ETISHA 07-21-30-516-0000-0190 (HX) PAD: 309 CONTINENTAL CT	673.81	5,418
WILSON LEROY & HENRIETTA 07-21-30-516-0000-0220 (HX) PAD: 314 CONTINENTAL CT	199.86	5,419
ROBINSON RODNEY J & REED CINDY 07-21-30-516-0000-0240 (HX) PAD: 310 CONTINENTAL CT	380.89	5,420
•••••••CHARLOTTE STREET INDUSTRIAL	••••••••	
•••••••PARK	••••••••	
•••••••PB 35 PG 45	••••••••	
CRONIN RICHARD & HAMMERSLEY JAMES 07-21-30-520-0000-0070 PAD: EXPLORER CV	6,683.30	5,421
----------SEC 08 TWP 21 RNG 30----------		
MC CULLOUGH CHARLES O & VICKI 08-21-30-300-0120-0000 PAD: 190 N SUNSET DR	1,415.99	5,422
KIRBY DAVID G & KATHLEEN L 08-21-30-300-012A-0000 PAD: 184 N SUNSET DR	665.92	5,423
KIRBY DAVID G & KATHLEEN L 08-21-30-300-012C-0000 PAD: 186 N SUNSET DR	623.69	5,424
•••••••CONCORD WOODS VILLAGE SEC 1	••••••••	
•••••••PB 22 PGS 72 & 73	••••••••	
HART JAMES & MABE LEIGH 08-21-30-504-0000-0370 (HX) PAD: 141 THORNBERRY DR	1,191.47	5,425
•••••••LAKE KATHRYN TERRACE	••••••••	
•••••••PB 10 PG 55	••••••••	
HIBBARD RAYMOND T TRUSTEE C/O ERNST & YOUNG LLP 08-21-30-505-0000-0040 PAD: 2995 S 17-92 LOT 5 & SLY 60 FT OF LOT 4 ...	6,502.90	5,426
•••••••ENCHANTED MANOR	••••••••	
•••••••PB 11 PG 91	••••••••	
STRIPLING VIRGINIA A 08-21-30-506-0000-0030 (HX) PAD: 71 N GRIFFIN & 73 DR	1,106.72	5,427
GALVIS ADRIANA 08-21-30-506-0000-004A PAD: 2840 17-92 PT OF LOT 4 DESC AS BEG NE ...	3,316.42	5,428
•••••••SUNSET MANOR	••••••••	
•••••••PB 8 PG 84	••••••••	
RODRIGUEZ FRANKIE JR & SMITH LEONARD H 08-21-30-507-0A00-0130 PAD: 542 PLEASANT GROVE DR	330.18	5,429
MUNIZ FRED & CARMEN 08-21-30-507-0A00-0160 PAD: 251 PLAZA OVAL DR	1,704.10	5,430
•••••••CASSELBERRY HEIGHTS	••••••••	
•••••••PB 9 PG 37	••••••••	
DYE SHEILA G 08-21-30-508-0D00-0010 (HX) PAD: 270 PINE TREE DR	1,016.36	5,431
SINGH BALDEO & HERIBERTA 08-21-30-508-0G00-001A (HX) PAD: 111 GOLDEN DAYS DR W 60 FT OF LOTS 1 & 2 BLK G	348.22	5,432
ZAPATA JUAN M & ELSIE & MURIEL GRACIELA 08-21-30-508-0J00-0140 (HX) PAD: 430 SLUMBER LN	908.60	5,433
•••••••LAKE ELLEN ADD TO	••••••••	
•••••••CASSELBERRY	••••••••	
•••••••PB 7 PG 63	••••••••	
CHABOT IRENE E 08-21-30-510-EA00-0020 PAD: 21 PLUMOSA AVE	988.98	5,434
WHITE GRACIE L HEIRS 08-21-30-510-EA00-0070 (HX) PAD: 219 LAKE ELLEN DR	802.70	5,435
WHITTEMORE GERALDINE 08-21-30-510-EH00-0020 PAD: 214 LAKE ELLEN DR	500.12	5,436
SEYKORA PEGGY J 08-21-30-510-EH00-0070 (HX) PAD: 212 LAKE ELLEN DR ELY 150 FT OF LOT 7 BETWEEN ...	607.48	5,437
GOERGEN JOHN H & DEBORAH R 08-21-30-51C-FE00-0110 PAD: 282 LAKE ELLEN & 288 DR LOT 11 & SLY 150 FT OF WLY ...	3,125.97	5,438
•••••••FERN PARK ESTATES	••••••••	
•••••••PB 5 PGS 10 11 12 + 13	••••••••	
ROBERTS CYNTHIA 08-21-30-511-0A00-0100 (HX) PAD: 311 W CONCORD DR LOT 10 + ELY 8 FT OF LOT 9 ...	229.38	5,439
BOWER NATHAN F 08-21-30-511-0B00-002A PAD: 218 N CYPRESS & 220 WAY S 75 FT OF LOT 2 BLK B	1,653.34	5,440
BOWER NATHAN F 08-21-30-511-0B00-0030 PAD: 211 CONCORD & 213 DR LOT 3 (LESS W 130 FT + N 121 ...	1,555.74	5,441
BOWER NATHAN F 08-21-30-511-0B00-003A PAD: 231 CONCORD & 233 DR W 65 FT OF LOT 3 (LESS N 121 ...	1,340.02	5,442
BOWER NATHAN F 08-21-30-511-0B00-003B PAD: 221 CONCORD & 223 DR E 65 FT OF W 130 FT OF LOT 3 ...	1,392.10	5,443
BOWER NATHAN F 08-21-30-511-0B00-003C PAD: 214 CONCORD & 216 DR N 61 FT OF LOT 3 BLK B	1,588.23	5,444
BOWER NATHAN F 08-21-30-511-0B00-003D PAD: 206 CONCORD & 208 DR S 60 FT OF N 121 FT LOT 3 ...	1,584.93	5,445
SHELLEY ROGER E & MELISSA D 08-21-30-511-0B00-0050 (HX) PAD: 271 CONCORD DR LOT 5 (LESS E 12 FT + N 85 ...	439.36	5,446
SADRI FARAMARZ TRUSTEE FBO 08-21-30-511-0D00-0020 PAD: 350 OLEANDER WAY E 1/3 OF LOT 2 BLK D	993.74	5,447
SADRI FARAMARZ TRUSTEE FBO 08-21-30-511-0D00-002A PAD: 360 OLEANDER WAY W 1/3 OF E 2/3 OF LOT 2 BLK D	2,032.31	5,448
SADRI FARAMARZ TRUSTEE FBO 08-21-30-511-0D00-002B	1,463.53	5,449

NAME - PARCEL NUMBER	TAXES DUE	SEQ. #
PAD: 370 OLEANDER WAY N 1/3 OF LOT 2 BLK D		
TAMBURRO ROBERT J TRUSTEE FBO 08-21-30-511-0D00-009A PAD: 331 MELODY LN N 100 FT OF LOT 9 BLK D	1,661.83	5,450
MATHENY WILLIAM L & EVA M 08-21-30-511-0D00-010B (HX) PAD: 341 MELODY LN N 1/3 OF LOT 10 BLK D	202.31	5,451
ALDAY M YVONNE & MYRON L 08-21-30-511-0F00-0010 PAD: LAKE HOWELL RD S 43 FT OF LOT 1 + N 101 FT ...	12,684.62	5,452
ALDAY M YVONNE & MYRON L 08-21-30-511-0F00-0020 PAD: LAKE HOWELL RD S 49 FT OF LOT 2 + ALL LOTS ...	14,303.59	5,453
MALLEK RONALD & MALLEK MICHAEL 08-21-30-511-0F00-0060 PAD: ORANGE LN N 107 FT OF LOT 6 BLK F	3,894.09	5,454
AFFORDABLE RESTAURANT EQUIPMENTS INC 08-21-30-511-0G00-0170 PAD: 30 S 17-92 ALL LOTS 17 18 19 & 20 & PT ...	21,255.19	5,455
•••••••QUAIL POND ADD TO	••••••••	
•••••••CASSELBERRY	••••••••	
•••••••PB 7 PGS 45 + 46	••••••••	
CHARLAND BILLY J 08-21-30-514-QB00-0120 PAD: 173 TRIPLET LAKE DR	1,872.29	5,456
•••••••LAKE KATHRYN VILLAGE	••••••••	
•••••••PB 24 PGS 49 TO 52	••••••••	
KEVIN FORTNEY & FORTNEY-HENSON GRETCHEN 08-21-30-515-0F00-0010 PAD: 508 B ST	608.95	5,457
EDWARD PHILIP S & DEBRA A 08-21-30-515-0Q00-0020 PAD: 440 D ST	666.23	5,458
•••••••GRIFFIN WOODS	••••••••	
•••••••PB 24 PG 67	••••••••	
WOJNOWSKI JUDITH L & WOJNOWSKI HENRIETTA 08-21-30-516-0000-0060 PAD: 445 LAKESIDE PL	2,134.78	5,459
•••••••QUAIL POND HEIGHTS REPLAT	••••••••	
•••••••PB 11 PG 74	••••••••	
GORMAN DONALD A 08-21-30-517-0000-0170 PAD: 213 E THOMAS DR	1,302.09	5,460
•••••••QUAIL POND EAST ADD TO	••••••••	
•••••••CASSELBERRY	••••••••	
•••••••PB 11 PGS 87 + 88	••••••••	
LUGO GLORIA 08-21-30-518-0000-0250 (HX) PAD: 230 S EMBREY DR	460.86	5,461
•••••••OAKWOOD HEIGHTS	••••••••	
•••••••PB 13 PG 87	••••••••	
GREENFIELD NORMA J HEIRS C/O RUBEN GREENFIELD 08-21-30-519-0000-0060 (HX) PAD: 245 OAKWOOD DR	501.62	5,462
YOUNG TERRY H LIFE EST (YOUNG ZACHARY S) 08-21-30-519-0000-0150 (HX) PAD: 246 OAKWOOD DR ELY 16.67 FT OF LOT 15 + WLY ...	1,212.81	5,463
MACK T TRUSTEE FBO 08-21-30-519-0000-0170 PAD: 238 OAKWOOD DR LOT 17 + ELY 8.33 FT OF LOT 16	1,649.76	5,464
•••••••EDGEWOOD MANOR	••••••••	
•••••••PB 13 PG 70	••••••••	
ALLEN JOHNNY S & KAY L 08-21-30-520-0000-0100 (HX) PAD: 393 ORANGE LN	182.03	5,465
BOURBEAU ROBERT M 08-21-30-520-0000-0110 (HX) PAD: 391 ORANGE LN	500.47	5,466
•••••••LAKE GRIFFIN ESTATES	••••••••	
•••••••PB 58 PGS 65 - 68	••••••••	
•••••••ALL 821305110B000010 & A/10	••••••••	
BACHAN CYNTHIA 08-21-30-531-0000-0410 PAD: 206 SAVANNAH PARK LOOP	576.45	5,467
BOIVIN HUGHES N & JULIA M 08-21-30-531-0000-0500 (HX) PAD: 150 SAVANNAH PARK LOOP	3,068.28	5,468
•••••••REDINGTON WOODS	••••••••	
•••••••PB 11 PG 70	••••••••	
HONEYBEE GROUP INC 08-21-30-5BK-0000-0110 (HX) PAD: 5 LOTUS LAKE DR	947.74	5,469
•••••••CASSELBERRY	••••••••	
•••••••PB 7 PGS 27 + 28	••••••••	
CASSELBERRY INVESTMENT PROP INC 08-21-30-5BL-EF00-0060 PAD: MELODY LN LOT 6 BLK E-F	568.75	5,470
CASSELBERRY INVESTMNT PROP INC 08-21-30-5BL-EF00-0080 LOT 8 BLK E-F	567.35	5,471
TAMBURRO ROBERT J TRUSTEE FBO 08-21-30-5BL-GF00-024C PAD: 11 JACKSON & 13 CT E 120 FT OF S 110 FT OF LOT ...	1,643.83	5,472
•••••••SECRET LAKE SHORES	••••••••	
•••••••PB 22 PGS 92 & 93	••••••••	
CHITWOOD KENNETH R & COURT DARLENE M 08-21-30-5EX-0000-0260 PAD: SECRET WAY	155.96	5,473
WATSON DAVID B & LITA M 08-21-30-5EX-0000-0560 (HX) PAD: 256 BAY ST	1,216.20	5,474
----------SEC 09 TWP 21 RNG 30----------		
•••••••LAKE KATHRYN PARK	••••••••	
•••••••PB 8 PGS 6 + 7	••••••••	
RAY GARRY W 09-21-30-501-0A00-0030 (HX) PAD: 340 LAKE KATHRYN CIR LOTS 3 + 4 BLK A	2,743.00	5,475
MC DUFFEE DOUGLAS 09-21-30-501-0G00-0040 PAD: 745 SEMINOLA BLVD ELY 1/2 + NWLY 1/4 OF LOT 4 ...	1,248.95	5,476
MC DUFFEE DOUGLAS 09-21-30-501-0G00-004B PAD: 741 SEMINOLA BLVD SWLY 1/4 OF LOT 4 (LESS RD) ...	122.46	5,477
•••••••SEMINOLA PARK AMENDED PLAT	••••••••	
•••••••PB 6 PG 28	••••••••	
SUGGS DERINDA 09-21-30-506-0300-003A PAD: 740 E SEMINOLA BLVD BEG 11.88 FT S 6 DEG 9 MIN 3 ...	636.84	5,478
NEBEL LUCY M 09-21-30-506-0300-003B PAD: 260 NE TRIPLET DR S 175 FT OF W 75 FT OF LOT ...	871.51	5,479
•••••••TRIPLETT LAKE SHORES	••••••••	
•••••••PB 8 PG 18	••••••••	
FOWLER JAMES M JR & SUSAN M 09-21-30-507-0A00-0040 PAD: 41 N TRIPLET LAKE DR	1,217.13	5,480
•••••••TRIPLET LAKE SHORES	••••••••	
•••••••3RD ADD	••••••••	
•••••••PB 12 PG 79	••••••••	
JONES MICHAEL E & DEIDRE J 09-21-30-508-0000-0110 (HX)	919.31	5,481

NAME - PARCEL NUMBER	TAXES DUE	SEQ. #
PAD: 902 N TRIPLET LAKE DR		
•••••••SPORTSMANS PARADISE REPLAT	••••••••	
•••••••OF LOTS 68A 69 70 + 70A	••••••••	
•••••••PB 10 PG 78	••••••••	
RODRIGUEZ ADELINA	3,256.98	5,482
09-21-30-509-0000-068A		
PAD: 23 N WINTER PARK DR		
LOT 68A (LESS RD) REPLAT OF ...		
RODRIGUEZ ADELINA	225.59	5,483
09-21-30-509-0000-0690		
PAD: 23 N WINTER PARK DR		
LOT 69 (LESS RD) REPLAT OF ...		
•••••••SEMINOLA PARK REPLAT OF A	••••••••	
•••••••PART OF	••••••••	
•••••••PB 14 PG 4	••••••••	
BLANCHARD MARIE	277.51	5,484
09-21-30-511-0000-0020 (HX)		
PAD: 720 N SEMINOLA BLVD		
LOT 2 (LESS RD) REPLAT OF A ...		
•••••••LAKE KATHRYN PARK 3RD ADD	••••••••	
•••••••AMENDED PLAT	••••••••	
•••••••PB 15 PGS 43 + 44	••••••••	
BUGBEE WAYNE A & MARGARET E	558.86	5,485
09-21-30-512-0C00-003B (HX)		
PAD: 1011 WINGO DR		
LOT 3B BLK C'		
ROGERS LEAH J &	540.99	5,486
LUNSFORD DANIEL M		
09-21-30-512-0C00-0090		
PAD: 531 N WINTER PARK DR		
BALDRIDGE ORVILLE & MARY L	480.35	5,487
09-21-30-512-0C00-0210		
PAD: 671 N WINTER PARK DR		
FRANKLIN MICHAEL & JESSIE	1,180.90	5,488
09-21-30-512-0C00-0290 (HX)		
PAD: 620 CRESTVIEW DR		
ROWS WILLIAM D & YVONNE R	550.06	5,489
09-21-30-512-0D00-0050 (HX)		
PAD: 420 N WINTER PARK DR		
LOTS 5 + 6 BLK D		
•••••••LAKE KATHRYN PARK 2ND ADD	••••••••	
•••••••AMENDED PLAT	••••••••	
•••••••PB 16 PGS 5 + 6	••••••••	
ANDERS DONALD M &	456.04	5,490
ANDERS JEAN M		
09-21-30-513-0000-01D0 (HX)		
PAD: 1040 CAMELIA DR		
BROWNELL LOUELLA M &	11.75	5,491
BROWNELL EARL T JR		
09-21-30-513-0000-04B1 (HX)		
PAD: 1020 WINGO DR		
LOT 4B1		
ROCHE EUGENE A & ANNA M	562.87	5,492
09-21-30-513-0B00-0020		
PAD: 1037 BLUE BELL DR		
FREEMAN THOMAS G	892.77	5,493
09-21-30-513-0X00-0070		
PAD: 300 N WINTER PARK DR		
•••••••LAKE KATHRYN PARK 4TH ADD	••••••••	
•••••••PB 15 PGS 45 + 46	••••••••	
DAUGHERTY HENRY G & GLORIA	64.61	5,494
J & CREECH KATHLEEN D		
09-21-30-514-0C00-0410 (HX)		
PAD: 686 CRESTVIEW DR		
DAGOSTINO GUY T	329.16	5,495
09-21-30-514-0C00-0430		
PAD: 696 CRESTVIEW DR		
WARF WILLIAM B & ERMA M	515.91	5,496
09-21-30-514-0C00-0460		
PAD: 695 N WINTER PARK DR		
SANTOS RICHARD L	380.74	5,497
09-21-30-514-0C00-0470		
PAD: 696 BAYOU DR		
BENNETT WILLIAM J & NANCY A	581.70	5,498
09-21-30-514-0C00-0530		
PAD: 640 BAYOU DR		
LULL JONATHAN H &	555.49	5,499
LULL DELLA M		
09-21-30-514-0C00-0620 (HX)		
PAD: 661 BAYOU DR		
MC FARLIN FREDERICK	1,639.72	5,500
09-21-30-514-0C00-14B0		
PAD: 1021 CRESTVIEW DR		
GOFF ROBERT C	1,088.06	5,501
09-21-30-514-0E00-0010		
PAD: 701 N WINTER PARK DR		
WARF WILLIAM B & ERMA M	450.47	5,502
09-21-30-514-0E00-0060		
PAD: 751 N WINTER PARK DR		
HARATTA PHYLLIS	97.94	5,503
09-21-30-514-0E00-0110 (HX)		
PAD: 790 CRESTVIEW DR		
SVENNINGSEN CATHY &	284.58	5,504
GIACCHI LOUIS D		
09-21-30-514-0E00-0130 (HX)		
PAD: 770 CRESTVIEW DR		
MONTEVECHI RUSSELL J &	654.08	5,505
MONTEVECHI RAYMOND J & ELAINE		
09-21-30-514-0E00-0220 (HX)		
PAD: 711 CRESTVIEW DR		
BEECROFT BRENDA & KENNETH	503.80	5,506
09-21-30-514-0F00-0030		
PAD: 764 N WINTER PARK DR		
•••••••LAKE KATHRYN WOODS	••••••••	
•••••••PB 16 PGS 12 + 13	••••••••	
SIMONDS EDWARD P JR & ANN L	731.69	5,507
09-21-30-515-0B00-0240 (HX)		
PAD: 705 DIANE CIR		
WHITEHEAD DONALD E	699.58	5,508
09-21-30-515-0B00-0260 (HX)		
PAD: 725 DIANE CIR		
STRAM BRUCE R & PATRICIA E	859.51	5,509
09-21-30-515-0C00-0100 (HX)		
PAD: 510 SUNRISE DR		
THORNTON CHARLES & CARRIE L	1,552.04	5,510
09-21-30-515-0D00-0100		
PAD: 660 DIANE CIR		
MUN KWAN SUN & JUNGIN	1,865.64	5,511
09-21-30-515-0D00-0190		
PAD: 505 SUNRISE DR		
GRADY JOHN L	772.04	5,512
09-21-30-515-0D00-0210 (HX)		
PAD: 485 SUNRISE DR		
GERARD DOUGLAS R	1,391.25	5,513
09-21-30-515-0E00-0040		
PAD: 680 DIANE DR		
GAUVIN ALBERT M & VIRGINIA F	787.25	5,514
09-21-30-515-0E00-0070 (HX)		
PAD: 455 RAINBOW DR		
•••••••WYNDHAM WOODS PHASE 1	••••••••	
•••••••REPLAT	••••••••	
•••••••PB 22 PGS 76 & 77	••••••••	
STRADER ROBERT L	2,090.28	5,515
09-21-30-518-0000-0620		
PAD: 245 BRIDLE PATH		
MILLER LORI A	1,960.48	5,516
09-21-30-518-0000-0680		
PAD: 221 BRIDLE PATH		
WEBB MICHAEL H & GEORGENIA R	1,146.72	5,517
09-21-30-518-0000-0770 (HX)		
PAD: 224 BRIDLE PATH		
•••••••WYNDHAM WOODS PHASE 2	••••••••	
•••••••PB 26 PGS 41 & 42	••••••••	
RODRIGUEZ PEDRO L &	364.43	5,518
LOPEZ IRENE		
09-21-30-520-0000-0950		
PAD: 425 SURREY RUN		
DUNNE JAMES A	2,456.57	5,519
09-21-30-520-0000-1660		
PAD: 437 SUNDOWN TRL		
•••••••SOUTHPORT CONDO	••••••••	
•••••••PB 27 PGS 29 TO 34	••••••••	
CHANG DAUNETTE	587.60	5,520
09-21-30-521-0000-0490 (HX)		
PAD: 209 HILL ST		
UNIT 49		
•••••••NORTHSHORE REPLAT	••••••••	
•••••••PB 31 PGS 10 TO 12	••••••••	

NAME - PARCEL NUMBER	TAXES DUE	SEQ. #
PIESKI DAVID	954.33	5,521
09-21-30-522-0000-0190 (HX)		
PAD: 682 BRYDIE CT		
BANANA RIVER TRADING CORP	2,099.74	5,522
09-21-30-522-0000-0290		
PAD: 662 NORTHSHORE CIR		
SPENCE STEWART H &	215.53	5,523
VINCENT GEORGE G		
09-21-30-522-0000-0680		
PAD: 612 NORTHSHORE CIR		
SPENCE STEWART H &	215.53	5,524
VINCENT GEORGE G		
09-21-30-522-0000-0690		
PAD: 610 NORTHSHORE CIR		
CHIROPRACTIC CARE CLINIC INC	214.83	5,525
09-21-30-522-0000-0760		
PAD: WESTSHORE CIR		
CHIROPRACTIC CARE CLINIC INC	214.83	5,526
09-21-30-522-0000-0770		
PAD: WESTSHORE CIR		
CHIROPRACTIC CARE CLINIC INC	214.83	5,527
09-21-30-522-0000-0780		
PAD: WESTSHORE CT		
CHIROPRACTIC CARE CLINIC INC	214.83	5,528
09-21-30-522-0000-0790		
PAD: WESTSHORE CT		
CHIROPRACTIC CARE CLINIC INC	214.83	5,529
09-21-30-522-0000-0810		
PAD: WESTSHORE CT		
CHIROPRACTIC CARE CLINIC INC	214.83	5,530
09-21-30-522-0000-0820		
PAD: WESTSHORE CT		
•••••••GRI SUBDIVISION	••••••••	
•••••••PB 31 PG 41	••••••••	
BYERS LINDSAY W	3,085.57	5,531
09-21-30-523-0000-0030		
PAD: 1231 SEMINOLA BLVD		
LOT 3 (LESS ELY 33 FT & SLY ...		
•••••••SPORTSMANS PARADISE	••••••••	
•••••••PB 8 PGS 12 + 13	••••••••	
PETULLA MICHAEL E & SANDRA J	1,838.02	5,532
09-21-30-5BM-0A00-0180		
PAD: 1280 SEMINOLA BLVD		
LOT 18 (LESS RD) BLK A		
OGLE LINDA &	1,475.51	5,533
BETTISON STANLEY A		
09-21-30-5BM-0A00-0240 (HX)		
PAD: 1308 LAKE DR		
LOT 24 (LESS ST R/W) BLK A		
HULL JAMES O LIFE EST	431.88	5,534
(THE MASTER'S TRUST ET AL)		
09-21-30-5BM-0A00-026A		
PAD: 1324 LAKE DR		
SE 1/2 OF LOT 26 (LESS ST ...		
PECORALE MICHAEL E	1,007.17	5,535
09-21-30-5BM-0A00-0270		
PAD: 1332 LAKE DR		
LOT 27 (LESS ST R/W) BLK A		
FREEMAN THOMAS G	403.06	5,536
09-21-30-5BM-0B00-0010		
PAD: N WINTER PARK DR		
NLY 112.5 FT OF LOT 1 & NLY ...		
FREEMAN THOMAS G	271.33	5,537
09-21-30-5BM-0B00-002A		
N 225 FT OF LOT 2 (LESS W 50 ...		
VANDEN C M & MARIE A	4,867.10	5,538
09-21-30-5BM-0B00-0040		
PAD: 1041 SEMINOLA BLVD		
S 1/2 OF LOT 4(LESS RD) & W ...		
VANDEN REALTY INC	960.07	5,539
09-21-30-5BM-0B00-005A		
PAD: SEMINOLA BLVD		
N 1/2 OF LOT 4 & N 1/2 OF W ...		
VANDEN REALTY INC	1,260.77	5,540
09-21-30-5BM-0B00-0060		
PAD: SEMINOLA BLVD		
W 1/2 OF LOT 6 & E 1/2 OF ...		
RODRIGUEZ CARLOS M & BRUNILDA	2,231.24	5,541
09-21-30-5BM-0B00-0420		
PAD: 1490 SEMINOLA BLVD		
CLASSIC CONSTR INC	3,495.18	5,542
09-21-30-5BM-0B00-0460		
PAD: 1430 SEMINOLA BLVD		
•••••••SPORTSMANS PARADISE REPLAT	••••••••	
•••••••OF A PART OF	••••••••	
•••••••PB 8 PG 32	••••••••	
FIVEK MARK	1,177.61	5,543
09-21-30-5BN-0000-0360 (HX)		
PAD: 1315 QUINTUPLET DR		
MALLO SALVATORE & LISA A	1,294.40	5,544
09-21-30-5BN-0000-0400 (HX)		
PAD: 1251 QUINTUPLET CT		
WHITAKER JADE C	1,543.76	5,545
09-21-30-5BN-0000-0510 (HX)		
PAD: 1207 QUINTUPLET CT		
•••••••TRIPLETT LAKE SHORES ADD	••••••••	
•••••••PB 8 PGS 40 + 41	••••••••	
CASSELBERRY JOHN N	2,453.40	5,546
09-21-30-5BO-0A00-001C		
PAD: LOST LAKE LN		
PT OF BLK A DESC AS BEG SE ...		
•••••••CRYSTAL BOWL 2ND ADD	••••••••	
•••••••PB 12 PG 77	••••••••	
DEWYEA JOHN H & JILL B	223.97	5,547
09-21-30-5BP-0B00-0120		
POLLNER MARIO &	229.03	5,548
SIMMS DEBRA		
09-21-30-5BP-0B00-0270		
PAD: PARK DR		
THAT PART OF LOTS 27 + 28 ...		
SMITH MARY LOU	648.18	5,549
09-21-30-5BP-0C00-0290 (HX)		
PAD: 1330 PARK DR		
•••••••LOST LAKE ESTATES	••••••••	
•••••••PB 56 PGS 51 - 60	••••••••	
•••••••ALL 09-21-30-508-0000-0190 THR	••••••••	
CABRERA PABLO &	3,578.23	5,550
ALICEA JEANNETTE E		
09-21-30-5PL-0000-1080 (HX)		
PAD: 906 MOONLUSTER DR		
----------SEC 10 TWP 21 RNG 30----------		
•••••••DUCK POND ADD TO	••••••••	
•••••••CASSELBERRY	••••••••	
•••••••PB 11 PG 27	••••••••	
BEILSTEIN GARY & SHERRY	490.93	5,551
10-21-30-501-0000-0040 (HX)		
PAD: 1407 LAKESHORE DR		
MC DOWELL JAMES C	188.87	5,552
10-21-30-501-0000-0070 (HX)		
PAD: 1413 LAKESHORE DR		
MCDOWELL LINDA F	811.69	5,553
10-21-30-501-0000-0080 (HX)		
PAD: 1415 LAKESHORE DR		
SCHRIMSHER ROBERT L	763.50	5,554
10-21-30-501-0000-0180		
PAD: 1437 LAKESHORE DR		
KNOPTON JAMES R & PEGGY	377.82	5,555
10-21-30-501-0000-055A		
PAD: 1456 PARK DR		
SW 1/2 OF LOT 55		
SAYWELL RICHARD	651.81	5,556
10-21-30-501-0000-0590		
PAD: 1492 PARK DR		
WALLACE FRANK G &	575.96	5,557
WALLACE INGE M		
10-21-30-501-0000-0620 (HX)		
PAD: 1493 PARK DR		
ELLIS ELAINA F	526.06	5,558
10-21-30-501-0000-0720		
PAD: 1487 LAKE DR		
ELY 70 FT OF LOT 72		
ELLIS ELAINA F	410.26	5,559
10-21-30-501-0000-072A		
PAD: 1485 LAKE DR		
LOT 72 (LESS ELY 70 FT) & ...		
ELLIS ELAINA F	624.39	5,560
10-21-30-501-0000-0730		
PAD: 1483 LAKE DR		

NAME - PARCEL NUMBER	TAXES DUE	SEQ. #
W 60 FT OF LOT 73 + E 10 FT ...		
ELLIS ELAINA F	398.32	5,561
10-21-30-501-0000-081A		
PAD: 1406 TIPTON RD		
WLY 1/2 OF LOT 81		
DUBOIS DONALD J &	219.40	5,562
MORANGE MARIE		
10-21-30-501-0000-0830 (HX)		
PAD: 1401 TIPTON RD		
E 86 FT OF LOT 83 & WLY 25 ...		
MITCHELL SUSAN M	302.13	5,563
10-21-30-501-0000-0850 (HX)		
PAD: 1411 HILLTOP RD		
LOT 85 (LESS W 6 FT)		
•••••••SEMINOLE RACEWAY 1ST ADD	••••••••	
•••••••PB 13 PG 96	••••••••	
FERNANDEZ MADELINE	356.11	5,564
10-21-30-504-0000-0210 (HX)		
PAD: 1580 HILLTOP RD		
MYERS GLENN A	547.87	5,565
10-21-30-504-0000-0250		
PAD: 1441 EASTON WAY		
DANIEL HARVEY K	1,410.40	5,566
10-21-30-504-0000-0280		
PAD: 1561 OAK LN		
DANIEL HARVEY K &	1,432.52	5,567
DANIEL LUCIUS H & DENISE L		
10-21-30-504-0000-0290		
PAD: 1555 OAK LN		
DANIEL LUCIUS H & DENISE L &	1,380.82	5,568
DANIEL HARVEY K		
10-21-30-504-0000-0300		
PAD: 1547 OAK LN		
MCGAHA RALPH A & SANDRA L	254.44	5,569
10-21-30-504-0000-0310 (HX)		
PAD: 1541 OAK LN		
BEATTY ANN R	683.11	5,570
10-21-30-504-0000-0320		
PAD: 1531 OAK LN		
CABALLERO ALICE R	518.97	5,571
10-21-30-504-0000-0330		
PAD: 1521 OAK LN		
TRYON ROBERT L	343.82	5,572
10-21-30-504-0000-0500 (HX)		
PAD: 1565 CARLISLE DR		
GETMAN TONY D & VIVIAN A	441.85	5,573
10-21-30-504-0000-0550		
PAD: CARLISLE DR		
GETMAN TONY D & VIVIAN A	1,138.11	5,574
10-21-30-504-0000-0560		
PAD: 1511 CARLISLE DR		
LOTS 56 + 57		
KNAPTON JAMES	477.20	5,575
10-21-30-504-0000-059A		
PAD: 1505 CARLISLE DR		
WLY 62.5 FT OF LOT 59		
•••••••WATTS FARMS REPLAT OF A	••••••••	
•••••••PART OF LOTS 1 + 2	••••••••	
•••••••PB 15 PG 22	••••••••	
DUNMIRE TIMOTHY E & MARSHA J	505.49	5,576
10-21-30-506-0000-0180		
PAD: 1404 CARLISLE DR		
CORNELL GEORGE R & JOYCE BC/O	946.48	5,577
MC CULLEY ANDRE L & CHRISTINE		
10-21-30-506-0000-0210		
PAD: 1411 HUNTINGTON & 1413 DR		
MUSICK DEANA F	552.12	5,578
10-21-30-506-0000-0230 (HX)		
PAD: 1419 HUNTINGTON DR		
HERNANDEZ HECTOR H & CHRISTINE	221.13	5,579
10-21-30-506-0000-0340 (HX)		
PAD: 1751 HOLIDAY DR		
MARTIN PHILIP	409.03	5,580
10-21-30-506-0000-0390		
PAD: 1775 HOLIDAY DR		
•••••••ROLLING LANE	••••••••	
•••••••PB 22 PGS 14 & 15	••••••••	
HALL LOVELYN L	1,256.05	5,581
10-21-30-509-0000-0020 (HX)		
PAD: 1260 ROLLING LN		
HOLLOMAN JESSE & GINA G	1,200.29	5,582
10-21-30-509-0000-0080 (HX)		
PAD: 1236 ROLLING LN		
LANE ERNA C	1,054.57	5,583
10-21-30-509-0000-0260 (HX)		
PAD: 1233 ROLLING LN		
•••••••WATTS FARMS	••••••••	
•••••••PB 6 PG 80	••••••••	
NEWBERG RICHARD K	858.19	5,584
10-21-30-5BQ-0000-0100		
PAD: 2007 LAKE DR		
PT OF LOT 10 DESC AS BEG SW ...		
BEILMAN EVELYN &	120.66	5,585
BEILMAN TOM		
10-21-30-5BQ-0000-011A		
PAD: LAKE DR		
W 35 FT OF LOT 11 (LESS R/W)		
BEILMAN EVELYN &	1,548.20	5,586
BEILMAN TOM		
10-21-30-5BQ-0000-011B (HX)		
PAD: 2009 LAKE DR		
E 90 FT OF W 125 FT OF LOT ...		
PIOTROWSKI MICHAEL F	518.42	5,587
10-21-30-5BQ-0000-016A (HX)		
PAD: 2020 LAKE DR		
E 100 FT OF N 150 FT OF LOT ...		
HINDU SOCIETY OF CENTRAL FLA	68.01	5,588
INC		
10-21-30-5BQ-0000-017E		
W 1/2 OF LOT 17 (LESS W 90 ...		
AHRENS DAVID A	939.64	5,589
10-21-30-5BQ-0000-0200 (HX)		
PAD: 1320 BRITTONWOOD LN		
S 100 FT OF LOT 20 (LESS E ...		
NEGRICH STEPHAN M & CATHY J	5,758.56	5,590
10-21-30-5BQ-0000-038B (HX)		
PAD: 1850 CENTER ST		
NLY 325 FT OF LOT 38		
•••••••BUTTONS SUBD AMENDED PLAT	••••••••	
•••••••PB 9 PG 25	••••••••	
COMMERCIAL ASSOC INC	142.44	5,591
10-21-30-5BR-0A00-0150		
PAD: AZALEA AVE		
POLLOCK DOUGLAS F & JULIE D	3,051.82	5,592
10-21-30-5BR-0B00-0030 (HX)		
PAD: 1430 JAMIE LN		
LOT 3 (LESS E 180 FT OF S ...		
O'QUIN MARGARET A	907.14	5,593
10-21-30-5BR-0C00-0050 (HX)		
PAD: 1941 VIENNA DR		
W 50 FT OF LOT 5 & E 25 FT ...		
KIPP DUANE R & BRENDA K	1,554.94	5,594
10-21-30-5BR-0C00-0240 (HX)		
PAD: 1404 BEVERLY LN		
LOT 24 (LESS S 80 FT OF W ...		
PARRY JAMES &	1,703.93	5,595
MORRIS CHRISTINE		
10-21-30-5BR-0C00-0330		
PAD: 1921 LAKE DR		
•••••••FOXMOOR UNIT 2	••••••••	
•••••••PB 19 PGS 72 + 73	••••••••	
•••••••AND REPLAT LOTS 21 & 22	••••••••	
RICKETT RENEE H & ERNIE	1,147.03	5,596
10-21-30-5DS-0J00-0250 (HX)		
PAD: 734 S EDGEMON AVE		
WENT GREGORY A &	918.49	5,597
WENT ROBERT C & JUANITA N		
10-21-30-5DS-0K00-0060 (HX)		
PAD: 616 FRUITWOOD AVE		
BROWN EDWARD L & GLADYS	1,254.88	5,598
10-21-30-5DS-0K00-0140 (HX)		
PAD: 227 W PANAMA RD		
RIVERA SESAR	1,260.03	5,599
10-21-30-5DS-0L00-0010 (HX)		
PAD: 642 MURPHY RD		
•••••••STERLING OAKS	••••••••	
•••••••PB 22 PGS 11 & 12	••••••••	
BRADSHAW KEVIN C & MARY E	1,957.80	5,600

NAME - PARCEL NUMBER	TAXES DUE	SEQ. #
10-21-30-5EU-0A00-0120 (HX)		
PAD: 1332 STERLING OAKS DR		
----------SEC 11 TWP 21 RNG 30----------		
•••••••DUNMAR ESTATES	••••••••	
•••••••5 ACRE DEVELOPMENT 28 PARCELS	••••••••	
•••••••ALSO IN 1 & 2 & 12-21-30	••••••••	
JACOBSON ANGELA J	11,571.68	5,601
11-21-30-3AG-126F-0000 (HX)		
PAD: 545 JULIE LN		
BEG N 04 DEG 57 MIN 42 SEC E ...		
•••••••NORTH ORLANDO RANCHES SEC 06	••••••••	
•••••••PB 12 PGS 84 & 85	••••••••	
WINDSOR MARTHA S	2,844.11	5,602
11-21-30-501-0K00-0060 (HX)		
PAD: 219 MORTON LN		
•••••••LAKE TONY WATERWAYS	••••••••	
•••••••PB 12 PG 27	••••••••	
CREWS LISA A	922.09	5,603
11-21-30-504-0000-0040 (HX)		
PAD: 1441 BIRD RD		
----------SEC 12 TWP 21 RNG 30----------		
•••••••OAK FOREST UNIT 1	••••••••	
•••••••PB 22 PGS 81 TO 83	••••••••	
CORDES JEFF	1,692.79	5,604
12-21-30-501-0000-0190 (HX)		
PAD: 930 OAK FOREST DR		
WILKEY KEVIN M & JOSEPHINE	229.36	5,605
12-21-30-501-0000-0770		
PAD: 1020 TAPROOT DR		
WILKEY KEVIN & JOSEPHINE	229.36	5,606
12-21-30-501-0000-0780		
PAD: 1024 TAPROOT DR		
WOLF DANIEL J & KATHLEEN R	1,625.07	5,607
12-21-30-501-0000-0910 (HX)		
PAD: 1006 SAPLING DR		
•••••••OAK FOREST UNIT 2	••••••••	
•••••••PB 24 PGS 95 & 96	••••••••	
CABELLO EDUARDO P & MARTA L	1,719.62	5,608
12-21-30-503-0000-1510 (HX)		
PAD: 1051 WINTER SPRINGS BLVD		
RIVERA JOSE L & CARMEN M	104.10	5,609
12-21-30-503-0000-1520 (HX)		
PAD: 1049 WINTER SPRINGS BLVD		
AUSTIN A VAL	1,536.41	5,610
12-21-30-503-0000-1650 (HX)		
PAD: 1097 CHOKECHERRY DR		
•••••••OAK FOREST UNIT 2B	••••••••	
•••••••PB 26 PGS 85 & 86	••••••••	
ARTHUR HARRY J III & JULIE L	1,467.65	5,611
12-21-30-504-0000-1840 (HX)		
PAD: 988 SEQUOIA CT		
LINGARD BARBARA R	1,294.88	5,612
12-21-30-504-0000-2190 (HX)		
PAD: 956 SEQUOIA DR		
•••••••OAK FOREST UNIT 3	••••••••	
•••••••PB 27 PGS 92 & 93	••••••••	
PORTER KEVIN SR & JOANNE	2,301.54	5,613
12-21-30-505-0000-2930 (HX)		
PAD: 852 LITTLE FAWN CT		
COOK DOUGLAS	1,901.38	5,614
12-21-30-505-0000-3130 (HX)		
PAD: 870 BENCHWOOD DR		
QUINTERO CONRAD & GAIL	334.45	5,615
12-21-30-505-0000-3780 (HX)		
PAD: 808 BIG BUCK CIR		
WILDEY CHRISTOPHER A	1,939.87	5,616
APT 261		
12-21-30-505-0000-3840 (HX)		
PAD: 836 BIG BUCK CIR		
•••••••OAK FOREST UNIT 4	••••••••	
•••••••PB 29 PGS 59 & 60	••••••••	
FINSTERER WILLIAM A & SUSAN C	1,608.06	5,617
12-21-30-506-0000-4080 (HX)		
PAD: 1016 TURKEY HOLLOW CIR		
GRECO ALFREDO & BIANCA	1,963.10	5,618
12-21-30-506-0000-4160 (HX)		
PAD: 1000 TURKEY HOLLOW CIR		
•••••••TUSCAWILLA PARCEL 90	••••••••	
•••••••PB 43 PGS 57 & 58	••••••••	
VAN SYCKLE CARL & TAMARA	3,937.59	5,619
12-21-30-508-0000-0150 (HX)		
PAD: 1129 ARBOR GLEN CIR		
CASTRO JOSE A & VICTORIA E	4,850.38	5,620
12-21-30-508-0000-0370		
PAD: 1112 ARBOR GLEN CIR		
•••••••GRAND RESERVE SUB	••••••••	
•••••••PB 48 PGS 73 & 74	••••••••	
GARBAN OMAR A & MYRTLE A	4,274.35	5,621
12-21-30-509-0000-0020 (HX)		
PAD: 102 BAYTREE CIR		
•••••••WINTER SPRINGS UNIT 4	••••••••	
•••••••PB 18 PG 6	••••••••	
HORDERN RAYMOND T &	1,902.10	5,622
HORDERN MARGARET A		
12-21-30-5DA-0000-2510 (HX)		
PAD: 1137 PHEASANT CIR		
FISHER HUGH R & SERENA P	2,122.61	5,623
12-21-30-5DA-0000-3150 (HX)		
PAD: 850 LEOPARD TRL		
LEWIS KARL M & MARY J C	2,433.26	5,624
12-21-30-5DA-0000-3800 (HX)		
PAD: 908 GAZELL TRL		
JOHNSON MARY L	2,180.97	5,625
12-21-30-5DA-0000-3920 (HX)		
PAD: 1101 WINTER SPRINGS BLVD		
WEBB RANDY J & KIMBERLY D	2,311.90	5,626
12-21-30-5DA-0000-4020 (HX)		
PAD: 900 ANTELOPE TRL		
MACHAFFIE JOHN C & IDA	2,405.30	5,627
12-21-30-5DA-0000-5010 (HX)		
PAD: 141 PARTRIDGE CIR		
SAN MIGUEL MANUEL &	104.70	5,628
SANDRA B		
12-21-30-5DA-0000-5040 (HX)		
PAD: 1214 HOWELL CREEK DR		
DINARDO FRANK A & LOIS G	1,439.92	5,629
12-21-30-5DA-0000-5050 (HX)		
PAD: 1212 HOWELL CREEK DR		
MORIN ANTHONY & TERRY	2,532.56	5,630
12-21-30-5DA-0000-5090 (HX)		
PAD: 1204 HOWELL CREEK DR		
BALDAUF STEPHEN D & ANITA L	3,320.13	5,631
12-21-30-5DA-0000-5310		
PAD: 1019 ANTELOPE TRL		
LIVELY MICHAEL & MARGARET	2,911.86	5,632
12-21-30-5DA-0000-5390		
PAD: 1003 ANTELOPE TRL		
POWELL MITCHELL N & MARGARET L	2,071.32	5,633
12-21-30-5DA-0000-5400 (HX)		
PAD: 1301 DEER RUN		
•••••••TUSCAWILLA UNIT 06	••••••••	
•••••••PB 21 PGS 32 & 33	••••••••	
DIEFENBAUGH JEANETTE	2,479.30	5,634
12-21-30-5EK-0000-0420 (HX)		
PAD: 1222 CHEETAH TRL		
CROSKEY MARK	2,792.24	5,635
12-21-30-5EK-0000-0430		
PAD: 1224 CHEETAH TRL		
•••••••LAKE TUSKAWILLA PH 3	••••••••	
•••••••PB 44 PGS 4 & 5	••••••••	
EULIANO JOHN D & STEPHANIE	4,530.02	5,636
12-21-30-5LD-0000-0230 (HX)		
PAD: 859 WINDCREST PL		
----------SEC 13 TWP 21 RNG 30----------		
•••••••WINTER SPRINGS	••••••••	
•••••••PB 15 PGS 81 + 82	••••••••	
FREEMAN THOMAS G	1,290.85	5,637
13-21-30-502-0A00-0200 (HX)		
PAD: 905 TUSCAWILLA RD		
LOT 20 BLK A (LESS RD ON W) ...		
FERNANDEZ ADOLPH &	1,792.81	5,638
FERNANDEZ MARIA		
13-21-30-502-0C00-0060 (HX)		
PAD: 1114 DOVE LN		
PIERCY JOANNE E LIFE EST	492.65	5,639
(PIERCY JOANNE E TRUSTEE)		
13-21-30-502-0F00-0110 (HX)		
PAD: 1093 HOWELL CREEK DR		

NAME - PARCEL NUMBER	TAXES DUE	SEQ. #
ROGERS GENE W &	4,071.39	5,640
JOHNSON CAROLE F		
13-21-30-502-0G00-0040 (HX)		
PAD: 1125 HOWELL CREEK DR		
•••••••DEER RUN UNIT 21B	••••••••	
•••••••PB 27 PG 52	••••••••	
SHIVAMBER LALITA &	2,013.28	5,641
FENELON JOSSELYN		
13-21-30-508-0000-0590 (HX)		
PAD: 4776 BAKERSFIELD CT		
•••••••AMHERST	••••••••	
•••••••PB 28 PGS 39 & 40	••••••••	
PARRINO MICHAEL J & DIANE M W	2,033.09	5,642
13-21-30-509-0000-0030 (HX)		
PAD: 1071 CHESTERFIELD CIR		
MORGAN STEVE	1,883.51	5,643
13-21-30-509-0000-0050 (HX)		
PAD: 1067 CHESTERFIELD CIR		
TULIP JOHN J III	2,547.32	5,644
13-21-30-509-0000-0440		
PAD: 1002 CHESTERFIELD CIR		
•••••••SUNRISE VILLAGE UNIT 5	••••••••	
•••••••PB 30 PG 77	••••••••	
PARDO MARILYN R	902.97	5,645
13-21-30-510-0000-2140 (HX)		
PAD: 1279 LAS CRUCES DR		
BATISTA MONTSERRAT	1,240.07	5,646
13-21-30-510-0000-2500 (HX)		
PAD: 1058 LAS CRUCES DR		
LAMBERT TIMOTHY A &	1,173.40	5,647
ZUCCHI TERRI		
13-21-30-510-0000-2530 (HX)		
PAD: 1236 RISING SUN BLVD		
JOSHUA BEAUGESTE & WINONA	1,384.38	5,648
13-21-30-510-0000-2630 (HX)		
PAD: 1281 RISING SUN BLVD		
AVILES MARISOL	963.77	5,649
13-21-30-510-0000-2770 (HX)		
PAD: 1238 LAS CRUCES DR		
•••••••HUNTRIDGE	••••••••	
•••••••PB 32 PGS 59 & 60	••••••••	
WINSLOW MICHAEL L	3,690.51	5,650
#301-104		
13-21-30-511-0000-0050		
PAD: 4124 AUGHTON CT		
•••••••SUNRISE ESTATES UNIT 2	••••••••	
•••••••PB 34 PGS 19 & 20	••••••••	
SOLANO MAURICIO	1,263.48	5,651
13-21-30-512-0000-0150 (HX)		
PAD: 1239 PUNTA GORDA CIR		
SANTIAGO IRIS D &	1,238.99	5,652
CARABALLO LUIS		
13-21-30-512-0000-0430 (HX)		
PAD: 1272 PUNTA GORDA CIR		
•••••••LAKE TUSKAWILLA PH 1	••••••••	
•••••••PB 34 PGS 69 & 70	••••••••	
SCHRAM ROBERT & JOANN O	2,170.35	5,653
13-21-30-513-0000-0010 (HX)		
PAD: 820 WINDMILLOW CIR		
MILES TERRY L & DIANE E	2,325.54	5,654
13-21-30-513-0000-0240 (HX)		
PAD: 787 WINDMILLOW CIR		
WALDEN BYRON S & PATRICIA A	2,202.02	5,655
13-21-30-513-0000-0300 (HX)		
PAD: 701 WINDMILLOW CIR		
•••••••SUNRISE ESTATES UNIT 3	••••••••	
•••••••PB 36 PG 72	••••••••	
UDDIN KAUSAR A & ASMA K	1,367.29	5,656
13-21-30-514-0000-0670 (HX)		
PAD: 997 DINERO DR		
•••••••EAGLES POINT PH 5	••••••••	
•••••••PB 53 PGS 4 THRU 6	••••••••	
HOUSEHOLD FINANCE CORP III	3,116.02	5,657
13-21-30-515-0000-0330 (HX)		
PAD: 1199 OAK CREEK CT		
TREMATERRA IRENE	4,294.15	5,658
13-21-30-515-0000-0430		
PAD: 1159 OAK CREEK CT		
•••••••WINTER SPRINGS UNIT 3	••••••••	
•••••••PB 17 PGS 89 + 90	••••••••	
KHEMLANI MOTI T & CELESTE S	3,727.13	5,659
13-21-30-5CX-0000-1270 (HX)		
PAD: 605 MORGAN ST		
WHITE LYNNE MARIE O & MATTHEW	3,886.80	5,660
13-21-30-5CX-0000-1830 (HX)		
PAD: 927 ARABIAN AVE		
•••••••DEER RUN UNIT 20	••••••••	
•••••••PB 30 PGS 66 & 67	••••••••	
SPEAS BRIAN &	2,715.09	5,661
MAHER MARIA		
13-21-30-5HE-0000-0090		
PAD: 452 BUCKSKIN CT		
•••••••TUSKABAY PH 2	••••••••	
•••••••PB 32 PGS 51 & 52	••••••••	
SEGRETARIO GARY P & BARBARA J	3,097.77	5,662
13-21-30-5HU-0000-0370		
PAD: 4964 COURTLAND LOOP		
•••••••SUNRISE ESTATES UNIT 4	••••••••	
•••••••PB 36 PG 75	••••••••	
BATISTA ALBERT & MONTSERRAT	1,859.37	5,663
13-21-30-5JS-0000-0920 (HX)		
PAD: 1091 CONDOR PL		
----------SEC 14 TWP 21 RNG 30----------		
VILES JAMES M & JUDY	6,792.70	5,664
14-21-30-300-0070-0000 (HX)		
PAD: 4726 E LAKE DR		
LOCKYER ALFRED & JANICE	1,450.08	5,665
14-21-30-300-007C-0000		
PAD: E LAKE DR		
•••••••DEER RUN UNIT 23B	••••••••	
•••••••PB 28 PGS 73 & 74	••••••••	
BABENZIEN ERIC & NANETTE P	1,920.41	5,666
14-21-30-501-0000-0610 (HX)		
PAD: 120 BUCKSKIN WAY		
EVANS SHERMAN A & GLORIA E	2,593.96	5,667
14-21-30-501-0000-0670 (HX)		
PAD: 4705 SWANSNECK PL		
SEYMOUR JOHN & MYRTA	2,380.10	5,668
14-21-30-501-0000-0760 (HX)		
PAD: 4741 SWANSNECK PL		
LANGER GUNTHER & ILSE	2,273.74	5,669
C/O JOHN SEYMOUR		
14-21-30-501-0000-0780		
PAD: 4744 SWANSNECK PL		
•••••••DEER RUN UNIT 16	••••••••	
•••••••PB 29 PGS 98 & 99	••••••••	
CONNOLLY EUGENE J & KATHLEEN	407.17	5,670
14-21-30-503-0000-0390 (HX)		
PAD: 247 HOUND RUN PL		
KARIMKHANI SHOKOH	1,412.06	5,671
14-21-30-503-0000-0480 (HX)		
PAD: 217 HOUND RUN PL		
•••••••DEER RUN UNIT 14B	••••••••	
•••••••PB 30 PGS 78 & 79	••••••••	
BARBAROSSA LEONARDO A &	1,850.31	5,672
DIAZ MARIA C		
14-21-30-504-0000-1280		
PAD: 3991 CAMPFIRE WAY		
LOT 128 (LESS SELY 8 FT) & ...		
•••••••DEER RUN UNIT 17	••••••••	
•••••••PB 31 PGS 48 & 49	••••••••	
ROGER KENNETH M & KIMBERLY L	1,082.66	5,673
14-21-30-505-0000-0090 (HX)		
PAD: 303 HEARTH LN		
MOSCATER EUGENE V & LAUREEN M	1,368.99	5,674
14-21-30-505-0000-0290 (HX)		
PAD: 3964 BUGLERS REST PL		
•••••••DEER RUN UNIT 12A	••••••••	
•••••••PB 34 PG 21	••••••••	
HERNAN JON J & HEATHER	2,093.19	5,675
14-21-30-506-0000-0330 (HX)		
PAD: 1565 WILD FOX DR		
•••••••DEER RUN UNIT 15	••••••••	
•••••••PB 34 PG 56	••••••••	
MCLEOD SHARON A	1,782.68	5,676
14-21-30-507-0000-0380 (HX)		
PAD: 4242 FOX HOLLOW CIR		
TOLEDO GEORGELINA & TOLEDO	2,333.24	5,677

NAME - PARCEL NUMBER	TAXES DUE	SEQ. #
ESTELA & TOLEDO JORGE		
14-21-30-507-0000-0800		
PAD: 4264 CLOVERLEAF PL		
BUCHANAN JANICE A	1,764.60	5,678
14-21-30-507-0000-0830 (HX)		
PAD: 4226 CLOVERLEAF PL		
•••••••OAK LEAF	••••••••	
•••••••PB 36 PG 73	••••••••	
GOMEZ GUILLERMO G &	511.63	5,679
GUILLERMINA		
14-21-30-508-0000-0200		
PAD: 317 KIMI CT		
•••••••DEER RUN UNIT 12B	••••••••	
•••••••PB 37 PG 82	••••••••	
MC KILLOP DONALD G & ALISON M	2,020.58	5,680
14-21-30-509-0000-0810 (HX)		
PAD: 4121 LEAFY GLADE PL		
ROBINSON RICHARD L	1,353.96	5,681
14-21-30-509-0000-1370 (HX)		
PAD: 4465 WEEPING WILLOW CIR		
•••••••DEER RUN UNIT 19A	••••••••	
•••••••PB 38 PGS 21 & 22	••••••••	
GREENWALL CASEY & JAMES	1,225.26	5,682
14-21-30-510-0000-0440		
PAD: 4534 BROOK HOLLOW CIR		
•••••••HEARTH PLACE	••••••••	
•••••••PB 42 PGS 67 & 68	••••••••	
AINTABI MARIE	2,460.66	5,683
14-21-30-512-0000-0030		
PAD: 259 TINDER PL		
CORTON DAWN J	1,786.41	5,684
14-21-30-512-0000-0790 (HX)		
PAD: 261 KETTLE CT		
•••••••WHITESAND COVE	••••••••	
•••••••PB 48 PG 65	••••••••	
POPOFF LOUIS G &	2,141.84	5,685
PHELPS DAWN E		
14-21-30-515-0000-0180 (HX)		
PAD: 257 WHITESAND CT		
•••••••DEER RUN UNIT 09B	••••••••	
•••••••PB 28 PGS 41 & 42	••••••••	
PILZ ROBERT C & LESLIE A	1,905.81	5,686
14-21-30-5GL-0000-1120 (HX)		
PAD: 1554 CROSSBEAM DR		
BAST DOUGLAS A & JULIE M	1,316.20	5,687
14-21-30-5GL-0000-1130 (HX)		
PAD: 1552 CROSSBEAM DR		
SECURITY FINANCIAL ENTERPRISES	2,503.11	5,688
14-21-30-5GL-0000-1420		
PAD: 400 ABBEYWOOD LN		
SOMMERVILLE ROBERT JR	1,685.95	5,689
14-21-30-5GL-0000-1630 (HX)		
PAD: 1586 ELF STONE DR		
•••••••DEER RUN UNIT 10	••••••••	
•••••••PB 28 PGS 52 & 53	••••••••	
CASEY CLARENCE A & SHIRLEY A &	1,768.38	5,690
BRACE KATHLEEN F		
14-21-30-5GN-0000-0020 (HX)		
PAD: 376 FAIRGREEN PL		
MADDOX RONNIE C &	2,058.62	5,691
MADDOX KAREN K		
14-21-30-5GN-0000-0190 (HX)		
PAD: 340 FENWAY CT		
BELLE JEAN P	2,464.83	5,692
14-21-30-5GN-0000-0980		
PAD: 1638 PINEHURST DR		
BRIDGWATER NEAL H & JENNIFER S	1,641.44	5,693
14-21-30-5GN-0000-1090 (HX)		
PAD: 1605 PINEHURST DR		
•••••••DEER RUN UNIT 11	••••••••	
•••••••PB 29 PGS 22 & 23	••••••••	
ORAMAS DEBRA A	1,146.08	5,694
14-21-30-5GV-0000-0200 (HX)		
PAD: 1501 COUGAR CT		
WOLFSON LINDA L TRUSTEE	2,143.35	5,695
FBO		
14-21-30-5GV-0000-1200		
PAD: 1636 WILD FOX DR		
----------SEC 15 TWP 21 RNG 30----------		
•••••••STERLING PARK UNIT 01	••••••••	
•••••••PB 16 PGS 92 + 93	••••••••	
BAKER WILLIAM H & BECKY A	1,944.12	5,696
15-21-30-501-0A00-0020		
PAD: 702 LAUREL CT		
POSEY TERREN M	1,267.01	5,697
15-21-30-501-0A00-0200 (HX)		
PAD: 730 LAUREL WAY		
HESSLER BRIAN C	1,097.37	5,698
15-21-30-501-0C00-0100 (HX)		
PAD: 634 SWALLOW DR		
FICKLIN WILLIAM &	1,259.71	5,699
PEREZ VIRGINIA		
15-21-30-501-0C00-0170 (HX)		
PAD: 662 WREN DR		
DAVISON LORNE & ANN	980.26	5,700
15-21-30-501-0D00-0100 (HX)		
PAD: 657 WREN DR		
GLOFF DOUGLAS M & JUDITH A	1,968.56	5,701
15-21-30-501-0D00-0170		
PAD: 671 WREN DR		
•••••••CAMELOT UNIT 2	••••••••	
•••••••PB 16 PGS 95 + 96	••••••••	
ADORNO JOSHUA & NANCY S	1,409.06	5,702
15-21-30-502-0C00-0090 (HX)		
PAD: 1037 CRYSTAL BOWL CIR		
BARTH AMANDA	1,162.01	5,703
15-21-30-502-0G00-0360 (HX)		
PAD: 180 LADY SUSAN CT		
WHITE PATRICIA C	967.08	5,704
15-21-30-502-0H00-0350 (HX)		
PAD: 1553 CANTERBURY CIR		
BRANNEN DONALD J JR	1,511.43	5,705
15-21-30-502-0H00-0410 (HX)		
PAD: 1613 CANTERBURY CIR		
ALBURY LINDA A	1,108.22	5,706
15-21-30-502-0I00-0230 (HX)		
PAD: 1330 PRINCE PHILIP DR		
RISTUCCIA LEONILLA	541.85	5,707
15-21-30-502-0I00-0600 (HX)		
PAD: 1315 GUINEVERE DR		
•••••••STERLING PARK UNIT 02	••••••••	
•••••••PB 17 PGS 87 + 88	••••••••	
SURNA CONSTR TRUSTEE	2,153.94	5,708
15-21-30-503-0B00-0220		
PAD: 405 EAGLE CIR		
•••••••STERLING PARK UNIT 03	••••••••	
•••••••PB 18 PGS 52 TO 54	••••••••	
VICKEY YVONNE B	1,342.30	5,709
PMB 1192		
15-21-30-504-0A00-0270 (HX)		
PAD: 469 EAGLE CIR		
SCHUELLER KENT J	2,013.12	5,710
15-21-30-504-0A00-0310		
PAD: 309 SANDPIPER DR		
HARMON HUBBARD W & LESLIE E	1,172.01	5,711
15-21-30-504-0C00-0050 (HX)		
PAD: 217 QUAIL CIR		
PETITTO FRANK A JR & NANCY J	1,372.25	5,712
15-21-30-504-0C00-0080 (HX)		
PAD: 241 QUAIL CIR		
WOLFSON LINDA L TRUSTEE	2,070.73	5,713
FBO		
15-21-30-504-0F00-0180		
PAD: 329 REDWING WAY		
•••••••DEER RUN UNIT 06	••••••••	
•••••••PB 25 PG 94	••••••••	
BELLO OLGA A	2,030.97	5,714
15-21-30-509-0000-0340		
PAD: 111 GULL CT		
•••••••DEER RUN UNIT 09A	••••••••	
•••••••PB 28 PGS 14 & 15	••••••••	
GALLO GLENN R & CECILIA	1,738.51	5,715
15-21-30-511-0000-0070 (HX)		
PAD: 1512 ELF STONE CT		
MUNOZ JOSE M & MARIA D	1,811.33	5,716
15-21-30-511-0000-0460 (HX)		
PAD: 1527 W CROSSBEAM CIR		
•••••••CAMELOT UNIT 1	••••••••	

NAME - PARCEL NUMBER	TAXES DUE	SEQ.
••••••••PB 15 PGS 83 • 84	••••••••	
KINYON RICHARD L & BETTY	978.02	5,717
15-21-30-5BW-0B00-0040 (HX)		
PAD: 1045 CAMELOT WAY		
HILL SEAN D	1,089.72	5,718
15-21-30-5BW-0C00-0040 (HX)		
PAD: 1155 ROUNDTABLE DR		
PORETTI RICHARD A & ANN J	1,417.98	5,719
15-21-30-5BW-0C00-0050 (HX)		
PAD: 1175 ROUNDTABLE DR		
LAMBERTY SIMON P	1,230.72	5,720
15-21-30-5BW-0D00-0110 (HX)		
PAD: 1160 ROUNDTABLE DR		
PLANITUDE INC	1,896.11	5,721
15-21-30-5BW-0F00-0100		
PAD: 1125 GALAHAD DR		
COLEMAN CHESTER &	944.51	5,722
COLEMAN DIANNE		
15-21-30-5BW-0G00-0040 (HX)		
PAD: 1225 GUINEVERE DR		
••••••••STERLING PARK UNIT 04	••••••••	
••••••••PB 21 PGS 6 & 7	••••••••	
ADAMS PATRICK W & NANCY L	1,504.64	5,723
15-21-30-5EF-0C00-0160 (HX)		
PAD: 526 EAGLE CIR		
STONE SHARON R & EDWARD M III	2,077.18	5,724
15-21-30-5EF-0E00-0130		
PAD: 205 TWELVE LEAGUE CIR		
••••••••DEER RUN UNIT 22	••••••••	
••••••••PB 24 PGS 3 & 4	••••••••	
O'HARA JANISE M	1,563.67	5,725
15-21-30-5FM-0A00-0070 (HX)		
PAD: 512 WOODFIRE WAY		
••••••••DEER RUN UNIT 05	••••••••	
••••••••PB 26 PGS 33 & 34	••••••••	
CONFIDENTIAL PER STATUTES	1,637.70	5,726
119.07(03)(I) CID# 753		
15-21-30-5FX-0000-0070 (HX)		
PAD: 524 PINESONG DR		
••••••••DEER RUN UNIT 08A	••••••••	
••••••••PB 26 PGS 89 & 90	••••••••	
MORGAN KRISTINE	2,233.22	5,727
15-21-30-5GC-0000-0080		
PAD: 1499 SOUTHWIND CT		
••••••••DEER RUN UNIT 07A	••••••••	
••••••••PB 26 PG 91	••••••••	
COELLO JAIME & ROSARIO	1,078.41	5,728
15-21-30-5GD-0000-0060 (HX)		
PAD: 1472 BRIDLEBROOK CT		
SMITH GEORGE T III	1,394.77	5,729
15-21-30-5GD-0000-0260 (HX)		
PAD: 1378 BRIDLEBROOK DR		
CULP LAWRENCE L	1,198.63	5,730
15-21-30-5GD-0000-0500 (HX)		
PAD: 1409 BRIDLEBROOK DR		
----------SEC 16 TWP 21 RNG 30----------		
••••••••CRYSTAL BOWL ADD REPLAT	••••••••	
••••••••OF PART OF BLK D	••••••••	
••••••••PB 10 PG 77	••••••••	
HILL LORENZO &	1,169.90	5,731
AUGUSTUS ALICE M		
16-21-30-501-0D00-0040 (HX)		
PAD: 70 S WINTER PARK DR		
LOT 4 (LESS RD) ...		
••••••••QUEENS MIRROR ADD	••••••••	
••••••••PB 8 PG 33	••••••••	
ROY DEBORAH	2,205.86	5,732
16-21-30-502-0000-0090		
PAD: 584 QUEENS MIRROR CIR		
LOT 9 (LESS BEG INT COMMON ...		
DICKINSON RICK	2,530.57	5,733
16-21-30-502-0000-0300		
PAD: 542 QUEENS MIRROR CIR		
MCKERNAN PAUL L & LAURA M	2,119.72	5,734
16-21-30-502-0000-0350 (HX)		
PAD: 530 QUEENS MIRROR CIR		
LOTS 35 & 36 (LESS BEG ...		
••••••••QUEENS MIRROR ADD TO	••••••••	
••••••••CASSELBERRY REPLAT OF	••••••••	
HARASMISZ CHARLES &	1,093.95	5,735
HARASMISZ HELEN M		
16-21-30-503-0A00-0090 (HX)		
PAD: 589 QUEENS MIRROR CIR		
••••••••TRIPLET LAKE SHORES ADD	••••••••	
••••••••REPLAT OF BLK D	••••••••	
••••••••PB 9 PG 47	••••••••	
PAZAR JOHN B	947.30	5,736
16-21-30-504-0D00-0080		
PAD: QUEENS MIRROR CIR		
BEG 11.67 FT NLY OF SE COR ...		
CASSELBERRY JOHN W & SELPH	9,343.27	5,737
LILIAN ET AL CO PER REPS		
16-21-30-504-0D00-0140 (HX)		
PAD: 700 QUEENS MIRROR CIR		
LOT 14 (LESS BEG MOST ELY ...		
CASSELBERRY JOHN	3,235.00	5,738
16-21-30-504-0D00-014A		
PAD: QUEENS MIRROR CIR		
PT LOT 14 BEG MOST ELY COR ...		
••••••••COUNTRY CLUB ADD REPLAT OF	••••••••	
••••••••BLK CE	••••••••	
••••••••PB 8 PG 28	••••••••	
BIRITZ LASZLO F & SIGRID L	1,967.56	5,739
16-21-30-505-0000-0130		
PAD: 231 S TRIPLET LAKE DR		
BATTISTONE EVA	3,153.17	5,740
16-21-30-505-0000-0370		
PAD: 480 S TRIPLET LAKE DR		
HOUSEHOLD FINANCE CORP III	2,902.53	5,741
16-21-30-505-0000-0390		
PAD: 344 SOUTHCOT DR		
••••••••QUEENS MIRROR SOUTH 2ND	••••••••	
••••••••REPLAT ADD REPLAT OF LOTS	••••••••	
••••••••54 TO 61 • 76 TO 83	••••••••	
SCHNEIDER THERESA C	222.16	5,742
16-21-30-506-0000-0180 (HX)		
PAD: 400 KENTIA RD		
••••••••QUEENS MIRROR SOUTH 2ND	••••••••	
••••••••REPLAT ADD TO CASSELBERRY	••••••••	
••••••••REPLAT OF LOTS 62 TO 75	••••••••	
MAYS SHERYL L	439.35	5,743
16-21-30-509-0000-0020 (HX)		
PAD: 511 KENTIA RD		
PARKS PAUL &	319.59	5,744
ADAMS TAMMY		
16-21-30-509-0000-0070 (HX)		
PAD: 561 KENTIA RD		
••••••••CRYSTAL BOWL ADD	••••••••	
••••••••PB 8 PG 39	••••••••	
STURGILL DOUGLASS K	474.31	5,745
16-21-30-510-0A00-0190		
PAD: CRYSTAL BOWL CIR		
LOT 19 (LESS RD) BLK A		
CRISWELL MARK L & MARTINE C	1,289.04	5,746
16-21-30-510-0A00-0260 (HX)		
PAD: 1026 CRYSTAL BOWL CIR		
BOYNTON JONATHAN & JENNY	2,856.85	5,747
16-21-30-510-0A00-0330 (HX)		
PAD: 1040 CRYSTAL BOWL CIR		
LOT 33 • NW 1/2 LOT 34 BLK A		
••••••••CARRIAGE HILL UNIT 4	••••••••	
••••••••PB 15 PGS 58 • 59	••••••••	
GRADY WILLIAM K	1,069.99	5,748
16-21-30-511-0B00-0160 (HX)		
PAD: 430 LOWNDES SQ		
E 79.84 FT OF LOT 16 BLK B ...		
HODGES B FRANK & BARBARA J	201.97	5,749
16-21-30-511-0B00-0310 (HX)		
PAD: 390 VIOLET BELL DR		
MIRVILLE MONA	1,331.51	5,750
16-21-30-511-0C00-0020 (HX)		
PAD: 441 LOWNDES SQ		
RODRIGUEZ MAX F & LIDIA E	1,200.57	5,751
16-21-30-511-0F00-0030 (HX)		
PAD: 460 VIOLET BELL DR		
••••••••SUMMERSET NORTH SEC 3	••••••••	
••••••••PB 15 PGS 76 • 77	••••••••	

NAME - PARCEL NUMBER	TAXES DUE	SEQ.
VILLANUEVA ADALBERTO	1,045.68	5,752
16-21-30-513-0A00-0200 (HX)		
PAD: 703 WILSHIRE DR		
JABOUIN JEAN L & MAGDA	2,635.29	5,753
16-21-30-513-0A00-0210		
PAD: 705 WILSHIRE DR		
HOCKMAN MARK L & STEPHANIE	861.25	5,754
16-21-30-513-0A00-0220 (HX)		
PAD: 707 WILSHIRE DR		
LAVALLEY BRANDON A & DARLENE M	557.30	5,755
16-21-30-513-0A00-0400 (HX)		
PAD: 715 BENEDICT WAY		
KHELAWAN LINDA	546.09	5,756
16-21-30-513-0D00-0030 (HX)		
PAD: 523 E GRANDVIEW WAY		
LEONARD FANNIE R &	1,475.73	5,757
LEONARD JOHN		
16-21-30-513-0D00-0050 (HX)		
PAD: 527 E GRANDVIEW WAY		
CORTIJO DEBRA & JESUS	781.66	5,758
16-21-30-513-0D00-0100 (HX)		
PAD: 526 E FOOTHILL WAY		
MEMHIRTER BARBARA A	1,192.55	5,759
16-21-30-513-0D00-0110		
PAD: 524 E FOOTHILL WAY		
TOLIA KISHORE D • SUSHI K	1,854.59	5,760
16-21-30-513-0F00-0070		
PAD: 531 EL DORADO WAY		
••••••••SUMMERSET NORTH SEC 4	••••••••	
••••••••PB 16 PGS 25 • 26	••••••••	
STONE STEPHEN E	691.33	5,761
16-21-30-514-0B00-0070 (HX)		
PAD: 620 E HELM WAY		
ZUCKER ROBERT & ALICE	610.61	5,762
16-21-30-514-0B00-0210 (HX)		
PAD: 609 IVANHOE WAY		
MC KAY JOHN W & STACEY L	1,616.71	5,763
16-21-30-514-0C00-0090		
PAD: 634 IVANHOE WAY		
DANIEL KIRBY A	747.68	5,764
16-21-30-514-0D00-0030 (HX)		
PAD: 614 JUPITER WAY		
••••••••QUEENS MIRROR 3RD ADD TO	••••••••	
••••••••CASSELBERRY	••••••••	
••••••••PB 16 PG 72	••••••••	
HALL DAVID & CHERYL	248.43	5,765
16-21-30-517-0000-0040 (HX)		
PAD: 469 S TRIPLET LAKE DR		
••••••••LOST LAKE GLEN	••••••••	
••••••••PB 61 PGS 6 & 7	••••••••	
••••••••ALL 09-21-30-5BO-0B01-0000	••••••••	
ARLINGTON HOMES LLC	219.46	5,766
16-21-30-518-0000-0140		
PAD: 905 SAZA RUN		
••••••••VERNE CHANEY SUB	••••••••	
••••••••PB 20 PG 91	••••••••	
PAUSKA JASON F &	744.30	5,767
PAUSKA MARIA		
16-21-30-519-0000-0410 (HX)		
PAD: 93 WINTER PARK DR		
••••••••QUEENS MIRROR SOUTH	••••••••	
••••••••PB 9 PGS 43 • 44	••••••••	
FLEMING LISA A &	901.62	5,768
FLEMING EDWARD G		
16-21-30-5BS-0000-1370 (HX)		
PAD: 440 IRIS RD		
LYLES PHILLIP J & BETTY S	646.32	5,769
16-21-30-5BS-0000-2330 (HX)		
PAD: 392 ZINNIA DR		
N 42 FT OF LOT 233 • S 31 FT ...		
HAWES PETER W	1,531.06	5,770
16-21-30-5BS-0000-2410		
PAD: 541 JASMINE RD		
LOTS 241 • 242		
WOOD VIRGINIA H	605.97	5,771
16-21-30-5BS-0000-2540 (HX)		
PAD: 321 JASMINE RD		
W 80 FT OF LOT 254		
MUGLACH TINA M PER REP FOR	1,568.87	5,772
ESTATE OF SUZANNE R MURTHA		
16-21-30-5BS-0000-285A		
PAD: 691 KENTIA RD		
W 20 FT OF LOT 285 • E 1/2 ...		
MOSLEY THERESA M	660.07	5,773
C/O FRANKLIN G MOSLEY		
16-21-30-5BS-0000-287A (HX)		
PAD: 671 KENTIA RD		
W 1/2 OF LOT 287 • E 20 FT ...		
PRIEST JAMES D & CONSTANCE	258.07	5,774
16-21-30-5BS-0000-3500		
PAD: 541 LILAC RD		
BEG 22.5 FT W OF SE COR LOT ...		
••••••••QUEENS MIRROR SOUTH REPLAT	••••••••	
••••••••ADD TO CASSELBERRY	••••••••	
••••••••PB 11 PG 86	••••••••	
O'GRADY ELIZABETH C	1,626.66	5,775
16-21-30-5BT-0000-0240		
PAD: 471 HIBISCUS RD		
E 21 FT OF LOT 24 • W 54 FT ...		
ROLLINS E DEAN & PAMELA A	757.83	5,776
16-21-30-5BT-0000-0460 (HX)		
PAD: 380 HIBISCUS RD		
LOT 46 • E 15 FT OF LOT 45		
ROLLINS E DEAN & PAMELA A	257.37	5,777
16-21-30-5BT-0000-0470		
PAD: 390 HIBISCUS RD		
FRILOUX RANDALL A	714.48	5,778
16-21-30-5BT-0000-0550 (HX)		
PAD: 460 HIBISCUS RD		
E 30 FT OF LOT 55 • W 45 FT ...		
SHEFFIELD MICHAEL V & LINDA C	564.32	5,779
16-21-30-5BT-0000-0730 (HX)		
PAD: 650 HIBISCUS RD		
LORD DUANE B	1,284.28	5,780
16-21-30-5BT-0000-1090		
PAD: 601 IRIS RD		
JONES JOSEPH & DEBORA	667.98	5,781
16-21-30-5BT-0000-1250 (HX)		
PAD: 651 JASMINE RD		
••••••••QUEENS MIRROR SOUTH 2ND	••••••••	
••••••••REPLAT ADD TO CASSELBERRY	••••••••	
••••••••PB 13 PG 27	••••••••	
GIBSON ELEN F	4,277.71	5,782
16-21-30-5BU-0000-0300		
PAD: 290 IRIS RD		
LOTS 30 TO 34 (LESS PT OF ...		
PEREZ JESUS M	1,317.30	5,783
CESITA BLANCA		
16-21-30-5BU-0000-0890		
PAD: 311 KENTIA RD		
••••••••HEFTLER HOMES HOWELL PARK	••••••••	
••••••••SEC 1	••••••••	
••••••••PB 13 PGS 45 46 47 • 48	••••••••	
LEWIS EUGENE A	315.07	5,784
16-21-30-5BV-1900-0160 (HX)		
PAD: 512 EL DORADO WAY		
••••••••LOST LAKES REPLAT	••••••••	
••••••••PB 46 PGS 81 • 82	••••••••	
ARLINGTON HOMES LLC	813.52	5,785
16-21-30-5LV-0000-0060		
PAD: 382 S LOST LAKE LN		
----------SEC 17 TWP 21 RNG 30----------		
KEYS GROUP INC	5,540.99	5,786
17-21-30-300-001A-0000		
PAD: 5650 S 17-92		
MAP ENTERPRISES INC	1,631.58	5,787
17-21-30-300-0030-0000		
PAD: 436		
MAP ENTERPRISES INC	2,598.82	5,788
17-21-30-300-0040-0000		
PAD: 1420 E 436 SR		
FLA AUTO AIR INC	1,470.34	5,789
17-21-30-300-0080-0000		
PAD: 1500 E 436		
KOTT MICHAEL J &	4,820.59	5,790
CORNWELL SUZANNE JTS		
17-21-30-300-0180-0000		

NAME - PARCEL NUMBER	TAXES DUE	SEQ.
PAD: 6205 S 17-92		
••••••••EIGHTH TEE	••••••••	
••••••••PB 21 PG 93	••••••••	
TRAN NGA T	2,256.07	5,791
17-21-30-502-0000-0020		
PAD: 210 SOUTHCOT DR		
••••••••GOLF COURSE ADDITION	••••••••	
••••••••PB 10 PG 25	••••••••	
KRUSE LINDA & JON	1,886.35	5,792
17-21-30-503-0000-001A		
PAD: 135 NORTHMOOR RD		
PT OF LOT 1 DESC AS BEG N ...		
PHILLIPS KATHY A LIFE EST	106.75	5,793
(RICE CONNIE L SUCC TR)		
17-21-30-503-0000-001D		
PAD: NORTHMOOR DR		
W 37 1/2 FT OF E 300 FT OF S ...		
PHILLIPS KATHY A LIFE EST	106.75	5,794
(RICE CONNIE L SUCC TR)		
17-21-30-503-0000-001M		
PAD: NORTHMOOR RD		
W 37 1/2 FT OF E 262.5 OF S ...		
PARK RALPH B • EUGENIA N	44.65	5,795
17-21-30-503-0000-002A		
NLY 50 FT OF LOT 2 GOLF ...		
STEVENS ALBERTA L	23.37	5,796
17-21-30-503-0000-014C		
PT LOT 14 BEG NW COR LOT 17 ...		
STEVENS ALBERTA L	510.57	5,797
17-21-30-503-0000-0170 (HX)		
PAD: 175 OVERBROOK DR		
YOUNG GULSHAN H	293.31	5,798
17-21-30-503-0000-0330 (HX)		
PAD: 176 OVERBROOK DR		
••••••••COUNTRY CLUB CIRCLE	••••••••	
••••••••PB 9 PG 45	••••••••	
WHITAKER SHAWN A	1,195.56	5,799
17-21-30-504-0C00-009A (HX)		
PAD: 345 PINEY RIDGE RD		
WLY 75 FT LOTS 9 • 10 BLK C		
••••••••COUNTRY CLUB CIRCLE 1ST	••••••••	
••••••••ADD	••••••••	
••••••••PB 10 PG 79	••••••••	
SUNGOLD HOLDINGS INC	5,512.87	5,800
17-21-30-505-0000-0010		
PAD: 5251 S 17-92		
LOTS 1 2 • 3 (LESS WLY 135 ...		
••••••••NORMANDY ADD TO	••••••••	
••••••••CASSELBERRY	••••••••	
••••••••PB 7 PGS 49 • 50	••••••••	
BERNARD AUDREY & ROBERT SR	1,768.86	5,801
17-21-30-506-0D00-0050		
PAD: S 17-92 HWY		
BEG NE COR LOT 5 RUN W 250.6 ...		
BURGET SUSAN K	1,432.05	5,802
17-21-30-506-0E00-0190		
PAD: 219 SUNNYTOWN RD		
PT LOT 18 BEG NE COR RUN S ...		
KEYS WAYNE T & ARLIE J	756.26	5,803
17-21-30-506-0G00-0120 (HX)		
PAD: 250 SUNNYTOWN RD		
WLY 100 FT OF LOTS 11 • 12 ...		
••••••••NORMANDY PARK REVISED PLAT	••••••••	
••••••••PB 8 PG 100	••••••••	
RUTBERG GERALD S	232.76	5,804
17-21-30-507-0000-0010 (HX)		
PAD: 11 LEMON LN		
BURTON MARK	961.23	5,805
17-21-30-507-0000-0240		
PAD: 140 LEMON LN		
FOXX IVERY T	364.97	5,806
17-21-30-507-0000-0440 (HX)		
PAD: 220 LINCOLN RD		
PYNE RICHARD G &	604.96	5,807
PYNE BETTY M		
17-21-30-507-0000-0630 (HX)		
PAD: 270 FERN DR		
LOT 63 (LESS W 100 FT)		
••••••••SOUTH FERN PARK SUBD	••••••••	
••••••••REPLAT OF BLK C	••••••••	
••••••••PB 7 PG 81	••••••••	
FLA AUTO AIR INC	3,996.03	5,808
17-21-30-508-0A00-0090		
PAD: 1500 E 436		
LOT 9 (LESS BEG SW COR RUN ...		
••••••••SOUTH FERN PARK SUBD	••••••••	
••••••••PB 7 PG 61	••••••••	
HUANG WILLIAM S & RUTH Q	6,696.50	5,809
17-21-30-509-0B00-0080		
PAD: 2905 LAKEVIEW DR		
LOT 8 & SLY 15 FT OF LOT 9 ...		
••••••••CARRIAGE HILL UNIT 1	••••••••	
••••••••PB 14 PG 97	••••••••	
PARK JOO PYOUNG & SUNYI	1,499.12	5,810
17-21-30-511-0A00-0010 (HX)		
PAD: 1 LAMPLITE CT		
MC CORMICK DOREEN I	1,030.84	5,811
17-21-30-511-0A00-0270 (HX)		
PAD: 25 CARRIAGE HILL CIR		
••••••••CARRIAGE HILL UNIT 2	••••••••	
••••••••PB 15 PGS 16 • 17	••••••••	
MYERS IRENE & HALL	1,241.17	5,812
17-21-30-512-0F00-0250 (HX)		
PAD: 132 CARRIAGE HILL DR		
ROBERTS SHIRLEY C	1,122.16	5,813
17-21-30-512-0G00-0020 (HX)		
PAD: 3 BAYBERRY BRANCH		
LOT 2 (LESS SLY 4 FT) BLK G		
SEGERSTEDT STEPHEN P	1,546.97	5,814
17-21-30-512-0G00-0160 (HX)		
PAD: 122 CARRIAGE HILL DR		
LOT 16 • SELY 4 FT OF LOT 2 ...		
••••••••CARRIAGE HILL UNIT 3	••••••••	
••••••••PB 15 PGS 26 • 27	••••••••	
PISANO NANCY	1,336.01	5,815
17-21-30-514-0K00-0090 (HX)		
PAD: 252 SHADY HOLLOW		
ALBRECHT LEONARD C JR &	1,188.75	5,816
DOROTHY A		
17-21-30-514-0K00-0180 (HX)		
PAD: 235 SHADY HOLLOW		
LEWIS JOSEPH R & THELMA L	2,198.34	5,817
APT 134		
17-21-30-514-0K00-0190		
PAD: 233 SHADY HOLLOW		
LAVENDER ROSEMARIE & CHARLES C	1,235.72	5,818
17-21-30-514-0K00-0290 (HX)		
PAD: 213 SHADY HOLLOW		
TOONE GARRY L & PATRICIA	1,198.90	5,819
17-21-30-514-0K00-0360 (HX)		
PAD: 221 CARRIAGE HILL DR		
RODRIGUEZ LORENZO JR	2,019.64	5,820
17-21-30-514-0K00-0390		
PAD: 215 CARRIAGE HILL DR		
••••••••APPLE ORCHARD THE	••••••••	
••••••••PB 31 PG 31	••••••••	
TORRES JOSE M & CARMEN D	2,725.84	5,821
17-21-30-520-0000-0050 (HX)		
PAD: 220 OVERBROOK DR		
----------SEC 18 TWP 21 RNG 30----------		
RICE CHARLES D & CHRISTINE F	602.67	5,822
18-21-30-300-0140-0000 (HX)		
PAD: 297 SOUTH ST		
EDWARDS JAMES F IV C/O JAMES	5,439.52	5,823
M YOUNG TRUST DEPT SE BANK		
18-21-30-300-016B-0000		
PAD: 684 GLADWIN AVE		
JONES JAMES D & HELEN S	6,969.06	5,824
18-21-30-300-0200-0000		
PAD: 501 17-92		
••••••••LAKEVIEW	••••••••	
••••••••PB 5 PG 14	••••••••	
LITTLES MARY L &	200.76	5,825
WRIGHT RICHARD		
18-21-30-501-0100-0030		
PAD: 111 JACKSON ST		
LOTS 3 • 4 BLK 1		

NAME - PARCEL NUMBER	TAXES DUE	SEQ. #
FOSTER NOEL	81.01	5,826
18-21-30-501-0100-0060		
PAD: DIVISION ST		
WRIGHT MARY &	644.99	5,827
WRIGHT RICHARD HEIRS		
18-21-30-501-0100-0070 (HX)		
PAD: 1230 AMANDA ST		
LOTS 7 + 8 BLK 1		
SMALL DARLENE	262.58	5,828
18-21-30-501-0200-0030		
PAD: DE PUGH ST		
SMITH JIMMIE L + RUBY L	205.03	5,829
18-21-30-501-0200-0080 (HX)		
PAD: 1257 DE PUGH ST		
GINN JAMES E	84.97	5,830
18-21-30-501-0200-0120		
PAD: AMANDA ST		
HOLMES SADIE HELP SERVICE INC	212.84	5,831
18-21-30-501-0200-0130 (HX)		
PAD: 1280 AMANDA ST		
GINN JAMES E	85.67	5,832
C/O PATTERSON		
18-21-30-501-0200-0140		
PAD: AMANDA ST		
BLUNT CHARLOTTE R & GLOVER	946.09	5,833
KENNETH C ET AL PER REPS		
18-21-30-501-0200-0150		
PAD: 1316 AMANDA ST		
AZTEC INV CORP	334.25	5,834
18-21-30-501-0200-0160		
PAD: AMANDA ST		
LOTS 16 17 18 + 19 BLK 2		
HUTLEY THEODORE & CHARLENE	349.15	5,835
18-21-30-501-0300-0010 (HX)		
PAD: 1277 DE PUGH ST		
GLOVER KENNETH C & CRAWFORD	334.95	5,836
MARY & BLUNT CHARLOTTE PER REP		
18-21-30-501-0300-0040		
PAD: DE PUGH ST		
LOTS 4 5 9 + 10 BLK 3		
RHODES JO ANN	959.18	5,837
18-21-30-501-0300-0060		
PAD: 175 PEARL ST		
LOTS 6 + 7 BLK 3		
CAMPBELL JOANN	84.97	5,838
18-21-30-501-0300-0080		
PAD: AMANDA ST		
GLOVER KENNETH C & CRAWFORD	654.08	5,839
MARY & BLUNT CHARLOTTE PER REP		
18-21-30-501-0300-0130		
PAD: 118 ANCHOR RD		
LOTS 13 14 + 15 BLK 3		
JACKSON MARY L & FRANK	689.73	5,840
18-21-30-501-0400-0060		
PAD: 1225 JACKSON ST		
AZTEC INV CORP	4,480.20	5,841
18-21-30-501-0500-0060		
PAD: 1325 E ALTAMONTE DR		
LOTS 6 7 17 + 18 (LESS ST ...		
GLOVER KENNETH C & CRAWFORD	370.29	5,842
MARY & BLUNT CHARLOTTE PER REP		
18-21-30-501-0600-0030		
PAD: AMANDA ST		
BLUNT JAMES & BLUNT EDWARD &	3,977.55	5,843
BLUNT BOBBY & BLUNT OTIS ET AL		
18-21-30-501-0600-0050		
PAD: 110 ANCHOR RD		
LOTS 5 11 12 + 13 BLK 6		
GLOVER KENNETH C & CRAWFORD	178.20	5,844
MARY & BLUNT CHARLOTTE PER REP		
18-21-30-501-1000-0070		
PAD: FORD ST		
LOTS 7 8 + N 150 FT OF LOT 6 ...		
*******MERRITT PARK	********	
*******PB 8 PG 22	********	
BARBER ZEPORAH J & PELHAM	88.49	5,845
JOSEPH & BERRY BETTY		
18-21-30-502-0A00-0140		
PAD: DUNBAR ST		
FORDHAM ADOLPHUS JR	174.17	5,846
18-21-30-502-0A00-0160		
PAD: DUNBAR ST		
LOTS 16 + 17 BLK A		
JONES MITTIE LOU	1,369.34	5,847
18-21-30-502-0B00-0050		
PAD: 1225 OAK ST		
LOTS 5 + 6 BLK B		
WOODARD JOHN &	355.32	5,848
BOYER CLEM		
18-21-30-502-0B00-0080		
PAD: 1215 OAK ST		
LOTS 8 & 9 BLK B		
BEACHAM DWIGHT R & KEITRA L	853.20	5,849
18-21-30-502-0B00-010A		
PAD: 133 JACKSON ST		
S 1/2 OF N 2/3 OF LOTS 10 11 ...		
BEACHAM DWIGHT R & KEITRA L	84.24	5,850
18-21-30-502-0B00-010B		
PAD: OAK ST		
S 1/3 OF LOTS 10 11 + 12 BLK B		
SUTTON R C & GEORGIA M	212.84	5,851
18-21-30-502-0C00-0090 (HX)		
PAD: 1215 DUNBAR ST		
BLUNT CHARLOTTE R & GLOVER	762.97	5,852
KENNETH C ET AL PER REPS		
18-21-30-502-0C00-0170		
PAD: 1222 DE PUGH ST		
GLOVER KENNETH C & CRAWFORD	1,196.74	5,853
MARY & BLUNT CHARLOTTE PER REP		
18-21-30-502-0C00-0180		
PAD: 1226 DE PUGH ST		
LOTS 18 BLK C		
ROBINSON MATTIE M &	91.33	5,854
DAVIS RUBIN		
18-21-30-502-0C00-0220		
PAD: 1242 DE PUGH ST		
ROBINSON ASHELL & ALICE L	405.31	5,855
18-21-30-502-0D00-0100 (HX)		
PAD: 1259 DUNBAR ST		
LOTS 10 + 15 BLK D		
GLOVER KENNETH C & CRAWFORD	665.39	5,856
MARY & BLUNT CHARLOTTE PER REP		
18-21-30-502-0D00-0130		
PAD: 1258 DE PUGH ST		
GLOVER KENNETH C & CRAWFORD	1,235.32	5,857
MARY & BLUNT CHARLOTTE PER REP		
18-21-30-502-0D00-0140		
PAD: 1262 DE PUGH ST		
WALKER OSSIE MAY &	381.09	5,858
WALKER EMMA J		
18-21-30-502-0D00-0240 (HX)		
PAD: 140 ANCHOR RD		
*******GROVE TERRACE 1ST ADD	********	
*******PB 7 PG 48	********	
WILLIAMS LOIS J	88.94	5,859
18-21-30-503-0C00-0010		
PAD: PINE ST		
WILLIAMS LOIS J	176.44	5,860
18-21-30-503-0C00-0020		
PAD: PINE ST		
LOTS 2 + 3 BLK C 1ST ADD TO ...		
LAWRENCE JAMES	683.21	5,861
18-21-30-503-0C00-0100		
PAD: 155 JACKSON ST		
DAVIS WALLACE & GERALDINE	85.73	5,862
18-21-30-503-0C00-0110		
PAD: JACKSON ST		
MACK ALBERTHA	1,537.54	5,863
C/O DESSOW		
18-21-30-503-0C00-0150		
PAD: 1208 OAK ST		
MONAY ENTERPRISES INC	874.49	5,864
18-21-30-503-0C00-0170		
PAD: 1216 OAK ST		
INGRAM LESTER L SR &	403.90	5,865
HARDY ANNIE C		
18-21-30-503-0C00-0180 (HX)		
PAD: 1220 OAK ST		

NAME - PARCEL NUMBER	TAXES DUE	SEQ. #
FOSTER ROSE B & JOHN W &	436.29	5,866
WHEELER MARIE H CO-TRUSTEES		
18-21-30-503-0C00-0190 (HX)		
PAD: 1224 OAK ST		
LOTS 19 + 20 BLK C 1ST ADD ...		
CAIN ROSA	690.04	5,867
18-21-30-503-0C00-0220		
PAD: 1236 OAK ST		
BAGLEY E W	88.94	5,868
18-21-30-503-0C00-0240		
PAD: OAK ST		
HABITAT FOR HUMANITY OF	94.95	5,869
GREATER ORLANDO AREA INC		
18-21-30-503-0D00-0010		
PAD: ANCHOR RD		
SUTTON JUANITA	180.85	5,870
18-21-30-503-0D00-0070 (HX)		
PAD: 1333 PINE ST		
*******GROVE TERRACE	********	
*******PB 7 PG 42	********	
DUMAS BETTY & ORR HORACE &	857.77	5,871
CHESTNUT THERESA ET AL		
18-21-30-504-0A00-0080		
PAD: 1205 MERRITT ST		
LOTS 8 9 + 10 BLK A		
MCMILLON-LANE CHRISTINE &	862.12	5,872
LEE CHRISTOPHER A		
18-21-30-504-0A00-0110		
PAD: 1201 MERRITT ST		
LOTS 11 + 12 BLK A		
SIMMONS JEWEL E	411.57	5,873
18-21-30-504-0A00-0230 (HX)		
PAD: 100 CENTRAL ST		
LOTS 23 + 24 BLK A		
HOUSE KATHLEEN E PER REP FOR	252.34	5,874
EST OF MARGARET SOLOMON		
18-21-30-504-0B00-0010		
PAD: ANCHOR RD		
LOTS 1 2 & 3 BLK B ...		
WILLIAMS TYRIE LEE &	488.56	5,875
BRYANT TENA		
18-21-30-504-0B00-0110 (HX)		
PAD: 1239 MERRITT ST		
LOTS 11 + 12 BLK B		
KEY ROBERT H & PEARL D	195.01	5,876
18-21-30-504-0B00-0200 (HX)		
PAD: 1324 PINE ST		
WATKINS NATHANIEL & CHRISTINE	771.39	5,877
18-21-30-504-0B00-0210		
PAD: PINE ST		
WATKINS CHRISTINE	88.94	5,878
18-21-30-504-0B00-0220		
PAD: PINE ST		
*******FROSTS ADD NO 3 TO	********	
*******ALTAMONTE	********	
*******PB 1 PG 8	********	
FOSTER JOHN W & FOSTER	706.36	5,879
JOHN W & WELLER MARIE H		
18-21-30-505-0000-016A (HX)		
PAD: 142 JACKSON ST		
S 75 FT OF LOTS 16 + 17		
*******WINWOOD PARK	********	
*******PB 3 PG 18	********	
LOVETT AMOS JR &	665.87	5,880
THOMAS ANNIE M HEIRS		
18-21-30-506-0B00-0051 (HX)		
PAD: 928 MORSE ST		
PART OF LOTS 5 + 6 DESCRIBED ...		
KING MARY F &	65.72	5,881
MALONE PATRICIA K		
18-21-30-506-0B00-008A		
PAD: STATION ST		
NLY 40 FT OF SLY 120 FT OF ...		
*******WINWOOD PARK REPLAT	********	
*******PB 3 PG 30	********	
MC KNIGHT F D PERSONAL REP	120.39	5,882
C/O JACK B NICHOLS		
18-21-30-507-0000-00U0		
PAD: STATION ST		
THAT PT OF UNLOTTED PT IN W ...		
WEEKS GRADY JR & CHERYL D	97.26	5,883
18-21-30-507-0000-0100		
PAD: LEONARD ST		
MURRAY HORACE &	632.25	5,884
WEEKS OSCAR ET AL		
18-21-30-507-0000-0150 (HX)		
PAD: 109 STATION ST		
LOTS 15 + 16 REPLAT OF ...		
WATKINS ISAAC	458.46	5,885
C/O BISBY WATKINS		
18-21-30-507-0000-0310		
PAD: 130 LEON ST		
J P F D INV CORP	105.07	5,886
18-21-30-507-0000-0410		
PAD: 47 GEORGE ST		
INGRAM GWENDOLYN	1,318.92	5,887
18-21-30-507-0000-0600		
PAD: 117 LEON ST		
LOTS 60 TO 64 REPLAT OF ...		
INGRAM GWENDOLYN	679.87	5,888
18-21-30-507-0000-0670		
PAD: 125 LEON ST		
LOTS 67 + 68 REPLAT OF ...		
NORMAN KATHERINE	290.38	5,889
18-21-30-507-0000-0700 (HX)		
PAD: 129 LEON ST		
BRATCHER NARCISSUS	604.44	5,890
18-21-30-507-0000-0710		
PAD: LEON ST		
WATKINS ISAAC	100.92	5,891
C/O ETHEL FERGUSON		
18-21-30-507-0000-0730		
PAD: LEON ST		
FOSTER JOHN W JR	1,394.16	5,892
18-21-30-507-0000-0890		
PAD: 1151 MERRITT ST		
COLLINS ALICE E	621.39	5,893
18-21-30-507-0000-0960		
PAD: 1134 PINE ST		
LOT 96 + N 1/2 OF LOT 97 ...		
MC NEIL CLAUDIE	98.68	5,894
ATTN DOROTHY BRELOUE		
18-21-30-507-0000-1080		
PAD: MORSE ST		
WILLIAMS JOHN H + LOUISE	317.75	5,895
18-21-30-507-0000-1090		
PAD: MORSE (OFF) ST		
LOTS 109 110 + 111 REPLAT OF ...		
WRIGHT LYNN	291.50	5,896
18-21-30-507-0000-1130 (HX)		
PAD: 136 JACKSON ST		
RELIFORD MARLON J	114.21	5,897
18-21-30-507-0000-1140		
PAD: 134 JACKSON ST		
LOT 114 (LESS RD) REPLAT OF ...		
JACKSON ALBERTA &	927.04	5,898
DESSOW JARROD O TC50		
18-21-30-507-0000-1180		
PAD: 126 JACKSON ST		
DESSOW PHILLIP M	688.41	5,899
18-21-30-507-0000-1190		
PAD: 124 JACKSON ST		
LAMBERT MINNIE & LAMBERT	614.35	5,900
EARL & LAMBERT EARL ET AL		
18-21-30-507-0000-1220		
PAD: 1152 MORSE ST		
LOTS 122 + 123 REPLAT OF ...		
BOLDEN AMOS	215.60	5,901
18-21-30-507-0000-1250		
PAD: MORSE ST		
LOTS 125 + 126 (LESS RD) ...		
BOLDEN AMOS &	126.27	5,902
BOLDEN ELIZABETH		
18-21-30-507-0000-1270		
PAD: MORSE ST		
LOT 127 (LESS RD) REPLAT OF ...		
BOLDEN AMOS	187.75	5,903
18-21-30-507-0000-1280		

NAME - PARCEL NUMBER	TAXES DUE	SEQ. #
PAD: MORSE ST		
LOTS 128 + 129 (LESS RD) ...		
BOLDEN AMOS &	65.12	5,904
BOLDEN ELIZABETH		
18-21-30-507-0000-1300		
PAD: MORSE ST		
LOT 130 (LESS RD) REPLAT OF ...		
GLOVER KENNETH C & CRAWFORD	803.16	5,905
MARY & BLUNT CHARLOTTE PER REP		
18-21-30-507-0000-1340		
PAD: JACKSON (OFF) ST		
LOTS 134 TO 139 REPLAT OF ...		
GLOVER KENNETH C & CRAWFORD	408.70	5,906
MARY & BLUNT CHARLOTTE PER REP		
18-21-30-507-0000-1420		
PAD: JACKSON (OFF) ST		
LOTS 142 TO 145 REPLAT OF ...		
*******FROSTS ADD TO ALTAMONTE	********	
*******PB 1 PG 14	********	
FREEMAN THOMAS G	12,839.00	5,907
18-21-30-508-0000-0160		
PAD: 1009 E ALTAMONTE DR		
LOTS 16 17 18 & S 1/2 OF ...		
ALTAMONTE TOWING SERVICE INC	4,616.94	5,908
18-21-30-508-0000-0420		
BEG INT WLY R/W MARKER ST & ...		
WILSON ANTHONY L & JANICE L	911.41	5,909
18-21-30-508-0000-0730		
PAD: 147 MARKER ST		
LARKINS GLENN T	6,327.06	5,910
18-21-30-508-0000-1600		
PAD: 1089 ALTAMONTE DR		
W 8 FT OF S 1/2 OF LOT 160 & ...		
*******FROSTS ADD NO 2 TO	********	
*******ALTAMONTE	********	
*******PB 1 PG 13	********	
CHURCH WILLIAMS CHAPEL/	111.91	5,911
BAPTIST INC		
18-21-30-509-0000-004A		
PAD: STATION ST		
S 61.2 FT OF LOT 4 + ALL LOT ...		
FOSTER JOHN W JR	102.52	5,912
18-21-30-509-0000-0060		
PAD: MARKER ST		
N 61 FT OF S 122 FT OF LOT 6		
FOSTER JOHN W	470.66	5,913
18-21-30-509-0000-006A (HX)		
PAD: 237 MARKER ST		
S 61 FT OF LOT 6		
PAMELA CORP	2,345.23	5,914
C/O DR GORDON A MERRITT		
18-21-30-509-0000-0120		
PAD: 1010 WILLIAMS ST		
STOREY MICHAEL	298.21	5,915
18-21-30-509-0000-013C		
PAD: 1040 EMERSON PT		
N 100 FT OF W 75 FT OF E 100 ...		
FOSTER JOHN W JR	762.50	5,916
18-21-30-509-0000-013D		
PAD: TERRACE LN		
W 60 FT OF E 110 FT OF S 119 ...		
STOREY MICHAEL	20.94	5,917
18-21-30-509-0000-013G		
PT LOT 13 BEG 100 FT N OF SE ...		
CHURCH WILLIAM CHAPEL MISS	33.08	5,918
BAPTIST INC & MANDY JACK ET AL		
18-21-30-509-0000-0140		
N 50 FT OF E 100 FT OF LOT 14		
CHURCH WILLIAMS CHAPEL	64.06	5,919
MISSIONARY BAPTIST		
18-21-30-509-0000-014A		
PAD: 226 MARKER ST		
S 100 FT OF E 100 FT OF LOT 14		
FOSTER JOHN W	942.27	5,920
18-21-30-509-0000-015O		
PAD: 237 MARKER ST		
N 64 FT OF LOT 15		
JONES ROY L & CASSIE	457.80	5,921
18-21-30-509-0000-015A		
PAD: 223 MARKER ST		
N 50 FT OF S 100 FT OF LOT 15		
CHURCH WILLIAMS CHAPEL	42.27	5,922
MISSIONARY BAPTIST		
18-21-30-509-0000-015B		
PAD: MARKER ST		
N 64 FT OF S 164 FT OF LOT 15		
WILSON ANTHONY & JANICE	712.18	5,923
18-21-30-509-0000-015C		
PAD: 221 MARKER ST		
S 50 FT OF LOT 15 (LESS W 60 ...		
WILSON WANDA L	651.70	5,924
18-21-30-509-0000-015D		
PAD: 1062 WILLIAMS ST		
W 60 FT OF S 50 FT OF LOT 15 ...		
T&E PROPERTIES INC	1,084.03	5,925
18-21-30-509-0000-016A		
PAD: 1072 WILLIAMS ST		
S 100 FT OF E 70 FT OF LOT 16		
CHURCH WILLIAMS CHAPEL	42.27	5,926
BAPTIST		
18-21-30-509-0000-016B		
PAD: WILLIAMS ST		
N 64 FT OF S 164 FT OF LOT ...		
SHELTON SAMUEL	40.79	5,927
C/O ANNA S ROBINSON		
18-21-30-509-0000-018C		
PAD: 211 MARKER ST		
N 19 FT OF S 99 FT OF LOTS ...		
WHITE CLEAREATHER MERRITT	1,359.48	5,928
18-21-30-509-0000-0190		
PAD: 215 MARKER ST		
N 129 FT OF LOT 19 (LESS E ...		
YATES STEVENSON & VERA	689.93	5,929
18-21-30-509-0000-019B		
PAD: 207 MARKER ST		
W 88 FT OF N.55 FT OF S 80 ...		
WHITE CLEAREATHER M	1,099.06	5,930
18-21-30-509-0000-0250		
PAD: 926 LEONARD ST		
S 76 FT OF E 135 FT OF LOT 25		
*******ALTAMONTE COMMERCIAL	********	
*******CENTER	********	
*******PB 4 PG 31	********	
RISHELL GEORGE P & ROBERTA S	944.11	5,931
18-21-30-510-0A00-0270		
PAD: 991 E 436		
*******TOWN + COUNTRY ESTATES	********	
*******REPLAT	********	
*******PB 12 PGS 29 + 30	********	
VAUGHAN INC	3,284.16	5,932
18-21-30-514-0A00-0010		
PAD: 1088 ALTAMONTE DR E		
ARMATO SALVATORE & RUTH E	1,587.34	5,933
18-21-30-514-0D00-0290 (HX)		
PAD: 245 ROBIN RD		
ARMATO RUTH E	710.97	5,934
18-21-30-514-0D00-0300		
PAD: 247 ROBIN RD		
COSENTINO RICK M	1,774.74	5,935
18-21-30-514-0D00-0310 (HX)		
PAD: 249 ROBIN RD		
WILLIAMS RICHARD G &	8,146.66	5,936
WILLIAMS AMY S		
18-21-30-514-0D00-0350 (HX)		
PAD: 257 ROBIN CT		
LOT 35 (LESS BEG MOST WLY ...		
*******PRAIRIE LAKE PARK	********	
*******PB 7 PG 64	********	
GRAHAM JOHN H JR	3,168.87	5,937
18-21-30-515-0A00-0130		
PAD: 511 PRAIRIE LAKE DR		
LOT 13 (LESS S 75 FT OF W 82 ...		
DEL VALLE EMELY	455.84	5,938
18-21-30-515-0A00-013A (HX)		
PAD: 509 PRAIRIE LAKE DR		
S 75 FT OF W 82 FT OF LOT 13 ...		

NAME - PARCEL NUMBER	TAXES DUE	SEQ. #
JONES LAVERNE	1,026.95	5,939
18-21-30-515-0A00-0150 (HX)		
PAD: 503 PRAIRIE LAKE DR		
S 118 FT OF E 80 FT OF LOT ...		
PEEBLES VALERIE L	1,061.83	5,940
18-21-30-515-0D00-016C (HX)		
PAD: 417 SOUTH ST		
S 132 1/2 FT OF E 1/2 LOT 16 ...		
PIUMELLI MICHAEL P	4,434.51	5,941
18-21-30-515-0E00-0010		
PAD: 413 PRAIRIE LAKE DR		
LOT 1 + E 1/2 OF LOT 2 BLK E		
•••••••MALTBIE SHORES 2ND ADD	••••••••	
•••••••PB 16 PG 29	••••••••	
MARSHALL ALLEN	955.13	5,942
18-21-30-516-0C00-0060 (HX)		
PAD: 867 DARWIN DR		
KEITH JOHN M	660.26	5,943
18-21-30-516-0C00-0110 (HX)		
PAD: 851 DARWIN DR		
HANNA JOSEPH D	850.89	5,944
18-21-30-516-0C00-0130 (HX)		
PAD: 825 AGNES AVE		
•••••••PRAIRIE LAKES SPRINGS	••••••••	
•••••••PB 31 PG 42	••••••••	
TOMBLIN SAMMIE L & PATRICIA B	4,699.55	5,945
18-21-30-520-0000-0040 (HX)		
PAD: 381 PRAIRIE LAKE CV		
•••••••TURNERS SUBD	••••••••	
•••••••PB 43 PGS 17 & 18	••••••••	
HAMILTON RICHARD & KEELI	3,080.64	5,946
18-21-30-523-0000-0020 (HX)		
PAD: 317 HERMITS TRL		
•••••••DE LAGO	••••••••	
•••••••PB 45 PG 35	••••••••	
EDWARDS JOHN R & COLLEEN D	5,840.00	5,947
18-21-30-526-0000-0010		
PAD: 1230 E ALTAMONTE DR		
•••••••PRAIRIE LAKE HEIGHTS	••••••••	
•••••••PB 10 PG 58	••••••••	
JOHNSON MICHELA G	999.67	5,948
18-21-30-5DW-0000-0130 (HX)		
PAD: 123 HIGHLAND DR		
BLANCHARD CECIL L	784.17	5,949
18-21-30-5DW-0000-0190 (HX)		
PAD: 128 HIGHLAND DR		
ELLIOTT JERRY L E &	1,241.79	5,950
BILLIE R		
18-21-30-5DW-0000-0210 (HX)		
PAD: 124 HIGHLAND DR		
•••••••PRAIRIE LAKE MANORS	••••••••	
•••••••PB 11 PG 75	••••••••	
MUNOZ YESENIA	2,166.68	5,951
18-21-30-5DX-0000-0200		
PAD: 140 W LAUREN CT		
RODRIGUEZ FAUSTO & MARIA &	1,096.63	5,952
RODRIGUEZ ARMANDO		
18-21-30-5DX-0000-0510 (HX)		
PAD: 126 E LAUREN CT		
----------SEC 19 TWP 21 RNG 30----------		
RITTER & ASSOC INC	4,767.04	5,953
19-21-30-300-008A-0000		
PAD: 7985 S 17-92		
SCHUREN RICHARD J PER REP	503.50	5,954
ESTATE OF FOSTER SCHUREN		
19-21-30-300-0160-0000 (HX)		
SCHUREN RICHARD J PER REP	3,261.81	5,955
ESTATE OF FOSTER SCHUREN		
19-21-30-300-016A-0000		
PAD: 8610 17-92		
RIVAS FERNANDO & OLABISI O	1,003.44	5,956
19-21-30-300-0420-0000 (HX)		
PAD: 110 E LAUREN CT		
NORVELL DAVID E	753.76	5,957
19-21-30-300-053B-0000		
PAD: 139 CANDACE DR		
•••••••LAKE OF THE WOODS SUBD	••••••••	
•••••••PB 7 PG 25	••••••••	
O BRIEN SHAUGHN	3,388.39	5,958
19-21-30-501-0000-009A		
PAD: S 17-92		
W 300 FT OF LOT 9 (LESS S 90 ...		
SNIDER DALE G &	2,273.95	5,959
SNIDER QUEENE M		
19-21-30-501-0000-010A (HX)		
PAD: 9031 N ORLANDO AVE		
PT LOT 10 BEG S 84 DEG 1 MIN ...		
•••••••OAK RIDGE PARK	••••••••	
•••••••PB 8 PG 11	••••••••	
KMN INC	8,503.00	5,960
19-21-30-502-0A00-0010		
PAD: 7340 S 17-92		
BEG MOST SLY COR LOT 1 RUN N ...		
BOWDEN J THOMAS	835.12	5,961
19-21-30-502-0A00-001B		
PAD: 150 SOUTH ST		
BEG 133 FT W OF NE COR LOT 1 ...		
AVISTA PROPERTIES VIII INC	25,940.85	5,962
19-21-30-502-0A00-0020		
PAD: 7400 S 17-92		
RHINEHIMER JOSEPH W & MILDRED	457.12	5,963
& REED BARBARA J		
19-21-30-502-0B00-0100 (HX)		
PAD: 500 SOUTH ST		
DIEL VICKY A	627.54	5,964
19-21-30-502-0B00-0110 (HX)		
PAD: 412 SOUTH ST		
LOTS 11 & 12 (LESS W 25 FT ...		
•••••••LAKE RIDGE PARK	••••••••	
•••••••PB 9 PG 69	••••••••	
ROE-SWEENEY CAROLINE	1,398.36	5,965
19-21-30-503-0100-0120		
PAD: 311 PINEWOOD CT		
HILL TIMOTHY A &	993.86	5,966
DRABICK WENDY E		
19-21-30-503-0500-0050 (HX)		
PAD: 310 OAKWOOD CT		
CHURCH PRAIRIE LAKE BAPTIST	45.24	5,967
INC		
19-21-30-503-0700-0080		
LOTS 8 + 9 BLK 7		
CHURCH PRAIRIE LK BAPTIST	67.16	5,968
INC		
19-21-30-503-0700-0100		
PAD: 414 RIDGE RD		
LOTS 10 11 & 12 BLK 7		
•••••••WALKERS ADD TO ALTAMONTE	••••••••	
•••••••SPRINGS NO 2	••••••••	
•••••••PB 12 PG 93	••••••••	
KNIGHT MICHAEL R	1,980.11	5,969
19-21-30-504-0A00-0050		
PAD: 508 LAVON DR		
DAY JEAN C & MARGARETH	736.66	5,970
19-21-30-504-0B00-0090 (HX)		
PAD: 517 LAVON DR		
•••••••WALKERS ADD TO ALTAMONTE	••••••••	
•••••••SPRINGS	••••••••	
•••••••PB 9 PG 14	••••••••	
LOPEZ EVANGELISTA & MARILYN	944.84	5,971
19-21-30-505-0A00-0070 (HX)		
PAD: 837 TURNBULL AVE		
•••••••HILLCREST SECTION 1	••••••••	
•••••••PB 12 PG 49	••••••••	
HARBOT GREGORY A & FRANCES &	822.87	5,972
HARBOT SIBYL L		
19-21-30-506-0B00-0090 (HX)		
PAD: 917 CRESTWOOD LN		
•••••••FERN TERRACE	••••••••	
•••••••PB 11 PG 28	••••••••	
SCHWELZER BRUCE &	1,137.55	5,973
SCHWELZER DAVID		
19-21-30-507-0B00-0060		
PAD: 217 TEMPLE AVE		
SCHUREN RICHARD J PER REP	31.42	5,974
ESTATE OF FOSTER SCHUREN		
19-21-30-507-0F00-0061		
PAD: JAFFA DR		

NAME - PARCEL NUMBER	TAXES DUE	SEQ. #
BEG SE COR LOT 8 RUN N ...		
•••••••RICHARDSONS ADD TO	••••••••	
•••••••WOODBRIDGE	••••••••	
•••••••PB 1 PG 3	••••••••	
CHURCH NEW SALEM BAPTIST	1,154.70	5,975
ATTN E JACKSON		
19-21-30-508-0000-0170		
PAD: 9600 S 17-92		
E 10 FT OF S 80 FT OF LOT 17 ...		
•••••••LAKEWOOD SHORES 1ST ADD	••••••••	
•••••••PB 11 PG 56	••••••••	
TERRY EDWARD J	1,907.48	5,976
19-21-30-511-0000-0210		
PAD: 245 CEDARWOOD RD		
HULL MIRIAM B	2,004.18	5,977
19-21-30-511-0000-0250		
PAD: 214 CEDARWOOD DR		
KELLER BRENDA M	943.59	5,978
19-21-30-511-0000-0590 (HX)		
PAD: 240 MAPLEWOOD DR		
MOWERY JOSEPH A	807.33	5,979
19-21-30-511-0000-0670 (HX)		
PAD: 235 CHERRYWOOD DR		
•••••••COOL-MORE SUBD	••••••••	
•••••••PB 10 PG 84	••••••••	
ACEVEDO MARGARET J &	1,525.87	5,980
JOHNSON JEROME M		
19-21-30-512-0000-0200		
PAD: 244 SPARTAN DR		
LOTS 20 + 21		
•••••••CHARTER OAKS UNIT 1	••••••••	
•••••••PB 14 PG 83	••••••••	
MARCINCOWSKI VERNON	1,090.04	5,981
19-21-30-516-0E00-0180 (HX)		
PAD: 909 REDWOOD CT		
EYRICH MARY	517.28	5,982
19-21-30-516-0F00-0100 (HX)		
PAD: 912 REDWOOD CT		
•••••••CHARTER OAKS UNIT 2	••••••••	
•••••••PB 14 PG 92	••••••••	
HANCOCK WILLIAM L JR	729.32	5,983
19-21-30-517-0E00-0170 (HX)		
PAD: 804 WALNUT PL		
•••••••LAURELWOOD	••••••••	
•••••••PB 15 PG 85	••••••••	
TOLLE WESLEY E	1,312.87	5,984
C/O RUSSELL PROPERTIES INC		
19-21-30-518-0000-0500		
PAD: 2211 SANDALWOOD DR		
CHESNUT CRYSTAL T	1,260.41	5,985
19-21-30-518-0000-0550		
PAD: 2309 SANDALWOOD DR		
•••••••LAKEWOOD SHORES 2ND ADD	••••••••	
•••••••PB 18 PG 2	••••••••	
BROGAN TODD T	2,918.69	5,986
19-21-30-520-0000-0120 (HX)		
PAD: 251 SUMMERWOOD TRL		
•••••••CHERRYWOOD GARDENS	••••••••	
•••••••PB 18 PGS 43 TO 46	••••••••	
ALEWINE EDGAR L & SARAH A	295.00	5,987
19-21-30-521-0C00-0110 (HX)		
PAD: 218 CHERRYWOOD GARDENS DR		
•••••••WELLINGTON	••••••••	
•••••••PB 25 PGS 7 TO 9	••••••••	
YOUNGBLOOD FREDERICK B JR &	866.35	5,988
CATHY C		
19-21-30-525-0000-0430		
PAD: 1864 WALES CT		
•••••••NORTHGATE	••••••••	
•••••••PB 10 PGS 92 93 + 94	••••••••	
ZAYAS NILDA E	1,448.77	5,989
19-21-30-5BZ-0L00-0120 (HX)		
PAD: 1909 BLOSSOM LN		
W 67 FT OF LOT 12 + E 8 FT ...		
PETSOS GEORGE C H & ANNE L	1,333.43	5,990
19-21-30-5BZ-0M00-0100 (HX)		
PAD: 1905 HIBISCUS LN		
W 100 FT OF LOT 10 BLK M		
PERRY STEVEN	1,518.72	5,991
19-21-30-5BZ-0N00-0240 (HX)		
PAD: 1937 HEWETT LN		
N 50 FT OF LOT 24 + S 25 FT ...		
•••••••LAKE OF THE WOODS SEC 03	••••••••	
•••••••TOWNHOUSE	••••••••	
•••••••PB 20 PGS 54 & 55	••••••••	
DIVEGLIA LYDIA A	701.95	5,992
19-21-30-5EB-0000-0950 (HX)		
PAD: 202 NETTLEWOOD LN		
----------SEC 20 TWP 21 RNG 30----------		
FERN'S PARK ASSOC LTD	7,398.53	5,993
APT 211		
20-21-30-300-0A1F-0000		
PAD: FONTEBRANDA LOOP		
•••••••ENGLISH ESTATES UNIT 1	••••••••	
•••••••PB 13 PG 1	••••••••	
HILL THOMAS B JR & MELBA J	1,899.74	5,994
20-21-30-502-0B00-0090 (HX)		
PAD: 2120 HUNTERFIELD RD		
E 48 FT OF LOT 9 + W 65 1/2 ...		
CULOTTA JAMES & RHONDA	1,994.42	5,995
20-21-30-502-0C00-0010 (HX)		
PAD: 1940 SUNDERLAND RD		
LOT 1 + W 16 FT OF LOT 2 BLK C		
GREENHILL AMY R	1,612.95	5,996
20-21-30-502-0C00-0210 (HX)		
PAD: 2085 FALMOUTH RD		
W 65 FT OF LOT 21 + E 40 FT ...		
PALUZZI JOHN W III & ROCHELLE	1,610.81	5,997
20-21-30-502-0D00-0020 (HX)		
PAD: 1234 GLASTONBERRY RD		
KEATON PEYTON H III	2,236.43	5,998
20-21-30-502-0E00-0020		
PAD: 1234 SIDCUP RD		
•••••••ENGLISH ESTATES UNIT 2	••••••••	
•••••••PB 13 PGS 84 + 85	••••••••	
EWING KATHERINE G	1,300.16	5,999
20-21-30-503-0F00-0030 (HX)		
PAD: 2341 HUNTERFIELD RD		
E 78 FT OF LOT 3 + W 2 FT OF ...		
BIBLE ROBERT & TERRY	1,307.43	6,000
20-21-30-503-0J00-0130 (HX)		
PAD: 2459 DERBYSHIRE RD		
W 2 FT OF LOT 13 + E 75 FT ...		
MAC DONALD MARSHA E	1,660.08	6,001
20-21-30-503-0M00-0080 (HX)		
PAD: 1240 WINSTON RD		
N 74.5 FT OF LOT 8 & S 15 FT ...		
•••••••INDIAN HILLS UNIT 7	••••••••	
•••••••PB 15 PG 78	••••••••	
MADISON ROBERT F & ALICE S	2,372.63	6,002
20-21-30-504-0000-0460		
PAD: 2522 KIOWA TRL		
•••••••ENGLISH ESTATES UNIT 3	••••••••	
•••••••PB 14 PGS 64 & 65	••••••••	
CORRETJER ELBA	1,810.21	6,003
20-21-30-505-0A00-0020 (HX)		
PAD: 1435 OXFORD RD		
PT OF LOTS 1 + 2 BEG 4.65 FT ...		
LEWIS BARBARA A &	1,719.42	6,004
CHAMBERLAIN CAROL		
20-21-30-505-0C00-0060 (HX)		
PAD: 2348 CAROLTON RD		
E 10 FT OF LOT 6 + W 65 FT ...		
STROHL STEVEN A	2,678.45	6,005
20-21-30-505-0D00-0280		
PAD: 2343 WORTHINGTON RD		
W 3 FT OF LOT 28 + E 77 FT ...		
•••••••INDIAN HILLS UNIT 1 REPLAT	••••••••	
•••••••PB 14 PG 69	••••••••	
BAXTER VERDELLE F	1,610.79	6,006
20-21-30-506-0100-0010 (HX)		
PAD: 2600 DERBYSHIRE RD		
TERHART SHELLY J	1,414.04	6,007
20-21-30-506-0500-0040 (HX)		
PAD: 2620 FALMOUTH RD		
•••••••INDIAN HILLS UNIT 2	••••••••	
•••••••PB 14 PG 80	••••••••	
HUNTER MARJORIE	1,852.27	6,008

NAME - PARCEL NUMBER	TAXES DUE	SEQ. #
20-21-30-508-0900-0020 (HX)		
PAD: 2616 TALBOT RD		
HOOVER KENNETH R & BARBARA J R	1,141.62	6,009
20-21-30-508-1100-0110 (HX)		
PAD: 2005 COLLIER DR		
MOREY MARILYN I	1,418.01	6,010
20-21-30-508-1100-0130 (HX)		
PAD: 1909 COLLIER DR		
BERGA-WARNER ADELINE E	1,635.95	6,011
20-21-30-508-1200-0020 (HX)		
PAD: 1904 COLLIER DR		
•••••••HIGHLAND PINES UNIT 1	••••••••	
•••••••PB 14 PG 95	••••••••	
SUMMERS BETTY E TRUSTEE	1,152.92	6,012
FBO BETTY E SUMMERS		
20-21-30-509-0000-0100 (HX)		
PAD: 118 WAVERLY DR		
•••••••INDIAN HILLS UNIT 4	••••••••	
•••••••PB 15 PG 19	••••••••	
CONFIDENTIAL PER STATUTES	1,709.90	6,013
119.07(3)(I) CID# 514		
20-21-30-511-0D00-0040 (HX)		
•••••••HIGHLAND PINES UNIT 3	••••••••	
•••••••PB 15 PG 23	••••••••	
TAYLOR GEORGE W & TAYLOR	1,666.89	6,014
SHIELA & WELLS TAYLOR N		
20-21-30-512-0000-0720		
PAD: 204 WAVERLY DR		
•••••••HIGHLAND PINES UNIT 4	••••••••	
•••••••PB 15 PG 90	••••••••	
HODGES JOANNE M	1,293.35	6,015
20-21-30-517-0000-1360 (HX)		
PAD: 205 LOCHMOND DR		
•••••••ENGLISH WOODS	••••••••	
•••••••PB 15 PG 93	••••••••	
BRONSON NANCY M	2,221.65	6,016
20-21-30-518-0000-0230 (HX)		
PAD: 2470 FIELDINGWOOD RD		
ARM LLC	1,742.00	6,017
20-21-30-518-0000-0350 (HX)		
PAD: 2319 CASTLEWOOD RD		
•••••••GREENGATE ESTATES	••••••••	
•••••••PB 16 PG 17	••••••••	
LILLIE ROBERT J & MARSHA K	1,341.80	6,018
20-21-30-519-0000-0120 (HX)		
PAD: 118 LEON CT		
ROBINSON CAROL S	1,156.38	6,019
20-21-30-519-0000-0160 (HX)		
PAD: 110 GRAHAM RD		
SANTOS RAUL P & PATRICIA L	1,105.28	6,020
20-21-30-519-0000-0170 (HX)		
PAD: 201 DOVERWOOD RD		
•••••••ENGLISH WOODS 1ST ADD	••••••••	
•••••••PB 17 PG 45	••••••••	
BUCHANAN JOHN S & JANICE B	2,552.42	6,021
20-21-30-520-0000-0140		
PAD: 230 DOVERWOOD RD		
DRISCOLL GEORGE F & GINA	1,561.26	6,022
20-21-30-520-0000-0170 (HX)		
PAD: 2402 DAKOTA TRL		
WARNER LOUIS A & NINA R	1,772.85	6,023
20-21-30-520-0000-0200 (HX)		
PAD: 2414 DAKOTA TRL		
DRAYTON JAMES R & CYNTHIA C	1,931.35	6,024
20-21-30-520-0000-0290 (HX)		
PAD: 221 YARMOUTH RD		
•••••••LAKE OF THE WOODS SEC 01	••••••••	
•••••••TOWNHOUSE	••••••••	
•••••••PB 19 PG 50	••••••••	
KARA RANDALL F	1,814.33	6,025
20-21-30-523-0000-0020		
PAD: 103 EASTWIND LN		
•••••••COACH LIGHT ESTATES	••••••••	
•••••••PB 21 PGS 30 & 31	••••••••	
PADRON RICARDO	2,797.79	6,026
20-21-30-526-0A00-0020		
PAD: 797 COACH LIGHT DR		
SIMS JOSEPH A	1,557.33	6,027
20-21-30-526-0B00-0060 (HX)		
PAD: 756 COACH LIGHT DR		
•••••••DOMMERICH WOODS UNIT 1	••••••••	
•••••••PB 21 PG 37	••••••••	
ARBADJI ALDJIA	2,434.56	6,028
20-21-30-527-0000-0050 (HX)		
PAD: 1217 THUNDER TRL		
•••••••LAKE OF THE WOODS SEC 05	••••••••	
•••••••TOWNHOUSE	••••••••	
•••••••PB 21 PG 97	••••••••	
BRECKENRIDGE MARK C	1,452.59	6,029
20-21-30-528-0000-2030 (HX)		
PAD: 629 WOODRIDGE DR		
•••••••LAKE OF THE WOODS SEC 06	••••••••	
•••••••TOWNHOUSE	••••••••	
•••••••PB 22 PG 35	••••••••	
STEINBERG EDWIN & BARBARA F	1,311.86	6,030
20-21-30-529-0000-2150 (HX)		
PAD: 653 WOODRIDGE DR		
NEAL DANIEL J & RUTH E	1,198.35	6,031
20-21-30-529-0000-2270 (HX)		
PAD: 683 WOODRIDGE DR		
•••••••LAKE OF THE WOODS SEC 09	••••••••	
•••••••TOWNHOUSE	••••••••	
•••••••PB 22 PG 85	••••••••	
LOFTSON FRIDA	1,239.27	6,032
20-21-30-531-0000-2940 (HX)		
PAD: 800 WESTWIND LN		
•••••••COACH LIGHT ESTATES SEC 2	••••••••	
•••••••ORB 1272 PG 1930	••••••••	
VICARI DOMINICK	1,596.24	6,033
20-21-30-534-0B00-0080		
PAD: 677 PARCHMENT LN		
HOSKINS MARY T	912.53	6,034
20-21-30-534-0E00-0180 (HX)		
PAD: 610 FELLOWSHIP DR		
MENDOZA DIGNA M	921.18	6,035
20-21-30-534-0E00-0200 (HX)		
PAD: 614 FELLOWSHIP DR		
ALDERMAN BETTY C &	1,058.62	6,036
ALDERMAN JENNIFER M		
20-21-30-534-0F00-0230 (HX)		
PAD: 672 PARCHMENT LN		
VICARI DOMINICK	1,222.15	6,037
20-21-30-534-0L00-0500 (HX)		
PAD: 656 FELLOWSHIP DR		
•••••••ASHWOOD	••••••••	
•••••••ORB 1317 PG 1590	••••••••	
IVANOVA NINA	576.74	6,038
20-21-30-535-0B00-1030		
PAD: 1000 LK OF THE WOODS BLVD		
UNIT 103 BLDG B		
BURNS WILLIAM G	10.88	6,039
APT B202		
20-21-30-535-0B00-2020 (HX)		
PAD: 1000 LK OF THE WOODS BLVD		
UNIT 202 BLDG B		
ANDRADE REBECA M & AVA EDGAR	39.74	6,040
--		
20-21-30-535-0B00-2030 (HX)		
PAD: 1000 LAKE OF THE WOODS BL		
UNIT 203 BLDG B		
ARMSTRONG CLAIRE F	10.88	6,041
#205B		
20-21-30-535-0B00-2050 (HX)		
PAD: 1000 LAKE OF THE WOODS #2		
UNIT 205 BLDG B		
BISANTI GRACE	116.26	6,042
APT D105		
20-21-30-535-0D00-1050 (HX)		
PAD: 1000 LAKE OF THE WOODS #1		
UNIT 105 BLDG D		
LEDESMA JULIO	576.74	6,043
20-21-30-535-0D00-2040		
PAD: 1000 LK OF THE WOODS BLVD		
UNIT 204 BLDG D		
BOWDEN ROBERT T	590.10	6,044
20-21-30-535-0F00-1020		
PAD: 1000 LK OF THE WOODS BLVD		
UNIT 102 BLDG F		

NAME - PARCEL NUMBER	TAXES DUE	SEQ. #
PADRON RICARDO & SARAH H APT H104 20-21-30-535-0H00-1040 PAD: 1000 LAKE OF THE WOODS #1 UNIT 104 BLDG H	577.44	6,045
•••••••WILSHIRE SQUARE	••••••••	
•••••••PB 48 PGS 26 & 27	••••••••	
LDM INC C/O HOWARD A SPEIGEL 20-21-30-5MJ-0000-0020	16,690.93	6,046
----------SEC 21 TWP 21 RNG 30----------		
MEARS CAROL O LIFE ESTATE (MEARS G J JR & MEARS V E) 21-21-30-300-0110-0000 (HX) PAD: 2655 RED BUG LAKE RD	2,498.97	6,047
BAMBERG WILLIAM E 21-21-30-300-0120-0000 (HX) PAD: 2643 RED BUG LAKE RD	3,630.88	6,048
•••••••HEFTLER HOMES ORLANDO	••••••••	
•••••••SEC ONE	••••••••	
•••••••PB 13 PGS 5 & 6	••••••••	
BRAMMEIER WILLIAM W APT 1404 21-21-30-501-0300-0040 (HX) PAD: 203 WILSHIRE DR	956.02	6,049
FULLMER MARK S 21-21-30-501-0300-0250 (HX) PAD: 224 BRIGHTON WAY	718.17	6,050
FRANKLIN HAROLD J JR & PAULINE 21-21-30-501-0300-0320 (HX) PAD: 210 BRIGHTON WAY	599.00	6,051
OSMIN RAYMOND & LAURETTE 21-21-30-501-0400-0050 (HX) PAD: 207 BRIGHTON WAY	1,490.00	6,052
DASSAU LEILA V 21-21-30-501-0400-0060 (HX) PAD: 209 BRIGHTON WAY	538.24	6,053
MUSTAFA EVELLO & PLACERES ORTELIA 21-21-30-501-0700-0080 (HX) PAD: 515 BRIGHTON WAY	483.71	6,054
ZULA GLORIA 21-21-30-501-0800-0020 (HX) PAD: 804 DEBBY DR	445.31	6,055
GROSE ERMA 21-21-30-501-0800-0130 (HX) PAD: 521 WILSHIRE DR	366.63	6,056
MATUTE JOSE R & WANDA L 21-21-30-501-0800-0250 (HX) PAD: 508 BRIGHTON WAY	633.05	6,057
LOVE ADRIEN TRUSTEE FBO 21-21-30-501-0900-0150 PAD: 605 ZINNIA DR	1,595.48	6,058
NEAR FRANKLIN D SR & MARY M 21-21-30-501-1100-0100 (HX) PAD: 609 GREGORY DR	944.42	6,059
MARTINEZ REINALDO & MIRIAM 21-21-30-501-1100-0130 (HX) PAD: 603 GREGORY DR	1,324.61	6,060
•••••••INDIAN HILLS UNIT 3	••••••••	
•••••••PB 14 PG 94	••••••••	
DEMPSEY ROBERT A & JONTY L 21-21-30-503-0E00-0040 (HX) PAD: 2008 SHOSHONEE TRL	354.69	6,061
HAYES TOBIAS W & CANDACE L 21-21-30-503-0E00-0090 (HX) PAD: 1830 SHOSHONEE TRL	1,375.59	6,062
•••••••SUMMERSET NORTH	••••••••	
•••••••PB 15 PGS 13 & 14	••••••••	
CAMPBELL LINNETTE & CAMPBELL ANDREA 21-21-30-504-0A00-0170 (HX) PAD: 34 WINDING RIDGE RD	1,030.79	6,063
MC AVOY DANIEL G 21-21-30-504-0B00-0010 (HX) PAD: 9 SUMMERSET TER	1,134.46	6,064
LEWIS ROBERT A SR & MARIA R 21-21-30-504-0B00-0390 (HX) PAD: 119 MARK DAVID BLVD	763.60	6,065
MOUSSA ALAA A 21-21-30-504-0C00-0040 (HX) PAD: 93 MARK DAVID CT	820.24	6,066
KARNS RICKY D LIFE EST (KARNS RICKY ET AL) 21-21-30-504-0C00-0120 (HX) PAD: 92 MARK DAVID CT	619.50	6,067
•••••••SUMMERSET NORTH SEC 2	••••••••	
•••••••PB 15 PGS 38 & 39	••••••••	
HUFFMAN MARY A 21-21-30-505-0D00-0190 PAD: 629 BENEDICT WAY	1,623.70	6,068
BURNS EDWARD 21-21-30-505-0E00-0130 (HX) PAD: 506 BENEDICT CT	1,176.65	6,069
WRIGHT PHYLLIS 21-21-30-505-0F00-0030 (HX) PAD: 505 FOREST DR	960.31	6,070
BARRON EMILIO & ARLENE P 21-21-30-505-0G00-0020 (HX) PAD: 429 ELM DR	853.58	6,071
NAIR FRANCIS K 21-21-30-505-0G00-0030 (HX) PAD: 427 ELM DR	527.52	6,072
•••••••SEMORAN SQUARE	••••••••	
•••••••PB 15 PG 40	••••••••	
HUSSAIN SYED 21-21-30-506-0A00-0020 PAD: 970 E 436 SR BEG NW COR BLK A RUN E 225 ...	5,477.20	6,073
•••••••SAUSALITO	••••••••	
•••••••ORB 993 PG 618	••••••••	
SEAMAN DOT I & SEAMAN ROSEMARIE J 21-21-30-509-0400-00D0 (HX) PAD: 105 MADRID DR	771.97	6,074
•••••••SAUSALITO SEC 2	••••••••	
•••••••PB 20 PGS 44 & 45	••••••••	
DALBEY L RANDALL & MARY S 21-21-30-510-0D00-0050 (HX) PAD: 658 SAN PABLO AVE	2,566.13	6,075
•••••••CASSEL CREEK PHASE 1	••••••••	
•••••••PB 25 PGS 1 & 2	••••••••	
PETERSON MARY L 21-21-30-514-0000-002B (HX) PAD: 2567 DERBYSHIRE CIR UNIT 2B	761.88	6,076
WHEELER PEGGY S 21-21-30-514-0000-003A (HX) PAD: 2571 DERBYSHIRE CIR UNIT 3A	882.51	6,077
•••••••SUMMIT VILLAGE UNIT 3	••••••••	
•••••••A CONDO	••••••••	
•••••••PB 30 PGS 100 TO 102	••••••••	
GONSALVES DENNIS 21-21-30-515-0000-38E0 PAD: 235 MONT BLANC UNIT 109 UNIT 38E SUMMIT VILLAGE UNIT ...	1,044.74	6,078
AMMONES ANNE M 21-21-30-515-0000-44D0 (HX) PAD: 229 EVEREST UNIT 105 PT UNIT 44D SUMMIT VILLAGE UNIT ...	249.46	6,079
ALLEN LUIS & CLEMENCIA B 21-21-30-515-0000-63D0 PAD: 524 ETNA UNIT 110 CT UNIT 63D SUMMIT VILLAGE UNIT ...	1,161.97	6,080
•••••••COACH LIGHT ESTATES SEC 3	••••••••	
•••••••PB 25 PG 86	••••••••	
VOLL WILLIAM J 21-21-30-516-0B00-0010 (HX) PAD: 2200 WINSLOW CIR LOT 1 BLK B	1,666.06	6,081
WILBUR KEITH E & JUDY R 21-21-30-516-0C00-0090 (HX) PAD: 2297 WINSLOW CIR LOT 9 BLK C	999.02	6,082
•••••••LAKE HOWELL ARMS CONDO	••••••••	
•••••••ORB 1377 PG 1145	••••••••	

NAME - PARCEL NUMBER	TAXES DUE	SEQ. #
MC CRAY JOSEPH & TINA 21-21-30-517-0000-1040 PAD: 104 GEORGETOWN DR UNIT 104	896.55	6,083
RODRIGUEZ MARINA 21-21-30-517-0000-1080 (HX) PAD: 108 GEORGETOWN DR UNIT 108	92.11	6,084
OGDEN PATRICIA A 21-21-30-517-0000-1090 (HX) PAD: 109 GEORGETOWN DR UNIT 109	320.23	6,085
TURNER BEVERLY A 21-21-30-517-0000-1110 PAD: 111 GEORGETOWN DR UNIT 111	896.55	6,086
LEMBERGER ALAN R 21-21-30-517-0000-119D PAD: 119 GEORGETOWN #D DR UNIT 119D	691.26	6,087
AWE VIRGINIA L 21-21-30-517-0000-1230 PAD: 123 GEORGETOWN DR UNIT 123	836.54	6,088
MCDERMOTT MICHAEL & CHRISTINE 21-21-30-517-0000-1290 PAD: 129 GEORGETOWN DR UNIT 129	836.54	6,089
ANDRADE GIOVANNY M & MARIA C 21-21-30-517-0000-202D PAD: 202 GEORGETOWN DR #D UNIT 202D	649.53	6,090
HEINE JOHN A & RUTH M 21-21-30-517-0000-2150 PAD: 215 GEORGETOWN DR UNIT 215	836.54	6,091
SANTIAGO GABRAEL & BRENDA I 21-21-30-517-0000-226C (HX) PAD: 226 GEORGETOWN #C DR UNIT 226C	58.83	6,092
LAKE HOWELL ARMS LLC 21-21-30-517-0000-3060 PAD: 306 GEORGETOWN DR UNIT 306	896.55	6,093
SANBORN HARRISON J & MABLE TRS FBO 21-21-30-517-0000-340A PAD: 340 GEORGETOWN #A DR UNIT 340A	642.08	6,094
DEWEY KENNETH 21-21-30-517-0000-3420 PAD: 342 GEORGETOWN DR UNIT 342	749.10	6,095
TRAVIS JAMES A 21-21-30-517-0000-3480 (HX) PAD: 348 GEORGETOWN DR UNIT 348	460.77	6,096
WINCKELMANN THOMAS W 21-21-30-517-0000-403B PAD: 403 GEORGETOWN #B DR UNIT 403B	622.75	6,097
RANDOLPH VICKEY T 21-21-30-517-0000-526A (HX) PAD: 526 GEORGETOWN #A DR UNIT 526A	151.60	6,098
HOMA PETER J 21-21-30-517-0000-604B PAD: 604 GEORGETOWN #B DR UNIT 604B	384.44	6,099
BANAEV YAROSLAV & YELENA 21-21-30-517-0000-608D PAD: 608 GEORGETOWN #D DR UNIT 608D	649.53	6,100
VARUGHESE THOMAS & THOMAS MARIAMMA 21-21-30-517-0000-610D PAD: 610 GEORGETOWN #D DR UNIT 610D	691.96	6,101
DEWEY HELENA 21-21-30-517-0000-612C PAD: 612 GEORGETOWN DR #C UNIT 612C	817.93	6,102
RODRIGUEZ ESPERANZA S 21-21-30-517-0000-614B (HX) PAD: 614 GEORGETOWN #B DR UNIT 614B	94.64	6,103
MC KENNA ANNA F 21-21-30-517-0000-630D (HX) PAD: 630 GEORGETOWN DR #D UNIT 630D	194.99	6,104
BARRETT RICHARD L & KAREN W 21-21-30-517-0000-632A PAD: 632 GEORGETOWN #A DR UNIT 632A	1,013.98	6,105
•••••••SUMMIT VILLAGE UNIT 1 CONDO	••••••••	
•••••••PB 28 PGS 63 TO 65	••••••••	
LILLAVOIS NICHOLAS 21-21-30-518-0000-19A0 (HX) PAD: 530 CASCADE CIR #100 UNIT 19A	503.29	6,106
MERKEL ALICE & PANNULLA ROBERT W 21-21-30-518-0000-23C0 PAD: 534 CASCADE #108 CIR UNIT 23C	1,074.32	6,107
GILBERT MARY C 21-21-30-518-0000-26A0 (HX) PAD: 540 CASCADE #100 CIR UNIT 26A	472.00	6,108
FRANCISCO ESTEBAN & ELVIRA 21-21-30-518-0000-33C0 (HX) PAD: 207 ESPLANADE WAY #109 UNIT 33C	503.29	6,109
•••••••DEER RUN UNIT 25	••••••••	
•••••••PB 29 PGS 17 & 18	••••••••	
CHOPRA MARIA P 21-21-30-519-0000-0200 PAD: 932 S LAKE STERLING CT	2,401.28	6,110
MALLOY STEVE & MARIA G 21-21-30-519-0000-0310 (HX) PAD: 976 LAKE STERLING CT PT OF LOTS 31 & 32 DESC AS ...	1,362.93	6,111
•••••••SUMMIT VILLAGE UNIT 2	••••••••	
•••••••PB 29 PGS 62 TO 64	••••••••	
KING LISA 21-21-30-522-0000-04B0 (HX) PAD: 507 POLARIS LOOP UNIT 105 UNIT 4B	157.73	6,112
FLAMARIQUE MONICA & VELA SUSANA 21-21-30-522-0000-07D0 (HX) PAD: 537 CASCADE CIR #103 UNIT 7D	557.86	6,113
HARTWELL REGINALD B 21-21-30-522-0000-09A0 (HX) PAD: 517 POLARIS LOOP UNIT 101 UNIT 9A	366.87	6,114
COLON ALEJANDRINA 21-21-30-522-0000-09F0 (HX) PAD: 533 CASCADE #111 CIR UNIT 9F	262.59	6,115
FERRER JOSE R & JUDITH A 21-21-30-522-0000-12A0 (HX) PAD: 518 POLARIS LOOP #100 UNIT 12A	112.59	6,116
----------SEC 22 TWP 21 RNG 30----------		
TENNYSON RICHARD A & ADEL E 22-21-30-300-012A-0000 PAD: RED BUG LAKE RD	99.80	6,117
TENNYSON RICHARD A & ADEL E 22-21-30-300-012B-0000	362.53	6,118
•••••••LAGO VISTA SUB	••••••••	
•••••••PB 20 PGS 32 & 33	••••••••	
PECKHAM DONALD S & JEANIE R 22-21-30-501-0000-1770 PAD: 177 LAGO VISTA BLVD	1,552.58	6,119
CORBETT JOHN P & ROSE M	618.48	6,120

NAME - PARCEL NUMBER	TAXES DUE	SEQ. #
22-21-30-501-0000-1850 (HX) PAD: 185 LAGO VISTA BLVD		
•••••••STERLING PARK UNIT 24	••••••••	
•••••••PB 20 PGS 82 TO 84	••••••••	
SMITH SHARON M 22-21-30-502-0A00-0020 (HX) PAD: 111 PINESONG DR	897.54	6,121
EARNEST BRUCE A JR & DARLA M 22-21-30-502-0B00-0030 PAD: 150 PINESONG DR	1,533.54	6,122
NORR SHERYL L 22-21-30-502-0G00-0040 (HX) PAD: 331 PINESONG DR	1,134.67	6,123
•••••••HOWELL HARBOR ESTATES	••••••••	
•••••••PB 24 PG 53	••••••••	
HOOIE JEFFERY S & GOLDSMITH KAREN L 22-21-30-503-0000-0090 (HX) PAD: 1033 HOWELL HARBOUR DR ALL LOT 9 & E 33.75 FT OF ...	7,297.23	6,124
BAGHERZADEH AHMAD 22-21-30-503-0000-0110 PAD: 1049 HOWELL HARBOR DR W 22.50 FT OF LOT 11 & ALL ...	3,288.03	6,125
YEAGLEY ANDREW S & MARY Y 22-21-30-503-0000-0290 PAD: 1028 HOWELL HARBOUR DR	3,926.70	6,126
•••••••DEER RUN UNIT 07B	••••••••	
•••••••PB 27 PG 86	••••••••	
JACKSON SCOTT 22-21-30-506-0000-1380 PAD: 360 COPPERSTONE CIR	1,679.57	6,127
•••••••SUMMERHILL PH 1	••••••••	
•••••••PB 31 PGS 50 TO 52	••••••••	
ROXBURY THOMAS & PRISCILLA 22-21-30-507-0000-0700 (HX) PAD: 2998 EMBASSY CT	709.07	6,128
SMITH RALPH W & FRANCES H D 22-21-30-507-0000-0780 PAD: 2971 EMBASSY CT	1,398.60	6,129
•••••••SUMMERHILL PH 2	••••••••	
•••••••PB 33 PGS 27 & 28	••••••••	
ESLAHPAZIR MICHELLE R 22-21-30-508-0000-0910 PAD: 886 COMMONWEALTH CT	1,494.80	6,130
•••••••HUNTERS CHASE CONDO PH 1	••••••••	
•••••••ORB 1781 PG 1576	••••••••	
KING KIMBERLEY L & KING WILLIAM & LYNNE R 22-21-30-509-0100-0020 (HX) PAD: 905 NORTHERN DANCER #103	915.93	6,131
WICKIZER JEFFREY P 22-21-30-509-0300-0220 (HX) PAD: 910 NORTHERN DANCER WAY #	930.09	6,132
COBO VICTOR M JR & HECTAR 22-21-30-509-1000-0740 (HX) PAD: 1141 EXCELLER CT #105	745.15	6,133
•••••••COPPERFIELD	••••••••	
•••••••PB 43 PGS 93 & 94	••••••••	
MOJICA-VAZQUEZ ISIDORO & MOJICA CARMEN E 22-21-30-510-0000-0630 (HX) PAD: 864 COPPERFIELD TER	2,365.06	6,134
•••••••LAKEHURST	••••••••	
•••••••PB 55 PGS 17 THRU 20	••••••••	
VALLEJO OSIEL 22-21-30-512-0000-0180 (HX) PAD: 2862 WILLOW BAY TER	4,468.20	6,135
BROWN KRIS G & DIANA M 22-21-30-512-0000-0340 PAD: 2790 WILLOW BAY TER	4,532.71	6,136
•••••••ROYAL OAKS	••••••••	
•••••••PB 59 PGS 22 THRU 24	••••••••	
INGALLS KEVIN 22-21-30-513-0000-0060 PAD: 1457 WAUKON CIR	719.66	6,137
•••••••DEER RUN UNIT 08B	••••••••	
•••••••PB 27 PG 16	••••••••	
JASCHEK RONALD M & MADDALENA 22-21-30-5GE-0000-0450 (HX) PAD: 232 ANTLER CT	2,437.31	6,138
----------SEC 23 TWP 21 RNG 30----------		
DINATALE REGIS C & JOYCE P 23-21-30-300-015B-0000	186.08	6,139
KNOX-WEBB FAMILY TRUST FBO 23-21-30-300-0280-0000 PAD: DODD (OFF) RD	875.37	6,140
•••••••HOWELL COVE 1ST SEC	••••••••	
•••••••PB 20 PGS 74 & 75	••••••••	
LOWE JOHN & ELIETTE 23-21-30-501-0A00-0040 PAD: 3513 MERIVALE DR	2,449.93	6,141
MC CONNON MICHAEL & MARJORIE 23-21-30-501-0F00-0050 (HX) PAD: 3523 JERICHO DR	2,226.82	6,142
•••••••HOWELL COVE 2ND SEC	••••••••	
•••••••PB 21 PGS 84 & 85	••••••••	
KAMINSKI RICHARD & KIMBERLY W 23-21-30-502-0J00-0020 (HX) PAD: 3527 MEDFORD RD	1,862.53	6,143
•••••••HOWELL COVE 3RD SEC	••••••••	
•••••••PB 22 PGS 22 & 23	••••••••	
SIMEK JOYCE 23-21-30-503-0Q00-0050 (HX) PAD: 3535 MEDFORD RD	1,554.46	6,144
BERT GARY 23-21-30-503-0S00-0020 (HX) PAD: 3597 JERICHO DR	1,521.18	6,145
•••••••SUTTERS MILL UNIT 1	••••••••	
•••••••PB 24 PGS 6 & 7	••••••••	
MARTINEZ ENID 23-21-30-504-0000-0050 (HX) PAD: 3816 SUTTERS MILL CIR	1,591.44	6,146
CHUCK VALERIE 23-21-30-504-0000-0280 (HX) PAD: 3758 SUTTERS MILL CIR	1,622.93	6,147
SYMANSKI BRIAN A & SUSAN D 23-21-30-504-0000-0350 (HX) PAD: 3786 SUTTERS MILL CIR	1,483.65	6,148
•••••••HOWELL COVE 4TH SEC	••••••••	
•••••••PB 24 PGS 47 & 48	••••••••	
FUGATE ROBERT W & LINDA C 23-21-30-505-0T00-0260 (HX) PAD: 3625 JERICHO DR	1,419.54	6,149
•••••••SUTTERS MILL UNIT 2	••••••••	
•••••••PB 25 PG 12	••••••••	
LLOYD MARY D TRUSTEE FBO MARY D LLOYD 23-21-30-506-0000-0080 (HX) PAD: 1029 NODDING PINES WAY	1,372.30	6,150
CUBILLOS ANA E 23-21-30-506-0000-0410 (HX) PAD: 1004 NODDING PINES WAY	1,925.20	6,151
•••••••ORANGE GROVE PARK UNIT 01	••••••••	
•••••••PB 27 PG 60	••••••••	
KNIGHT JOHN & SUSAN L 23-21-30-507-0000-0010 (HX) PAD: 998 N JERICO DR LOT 1 (LESS RD) ORANGE GROVE ...	1,109.97	6,152
MITCHELL SHEROD M 23-21-30-507-0000-0150 (HX) PAD: 939 N JERICO DR	1,102.41	6,153
GRANT THOMAS R 23-21-30-507-0000-0270 (HX) PAD: 2901 AMROTH PL LOT 27 (LESS RD) ORANGE ...	1,050.24	6,154
•••••••CREEKS BEND	••••••••	
•••••••PB 27 PGS 96 & 97	••••••••	
SMITH MARK 23-21-30-508-0000-0090 (HX) PAD: 1017 CREEKS BEND DR	2,507.67	6,155
BOULAY JACQUES J 23-21-30-508-0000-0170 (HX) PAD: 1046 WHISPERING CV	2,764.74	6,156
WEEKS ROCK & LORRIE 23-21-30-508-0000-0460 (HX) PAD: 1032 CREEKS BEND DR	2,328.17	6,157

NAME - PARCEL NUMBER	TAXES DUE	SEQ. #
••••••••ORANGE GROVE PARK UNIT 2	••••••••	
••••••••PB 29 PG 61	••••••••	
MYERS RUTH A &	1,030.47	6,158
23-21-30-510-0000-0280 (HX)		
PAD: 942 N JERICO DR		
MUKHERJEE ARABINDA & BANDANA	1,952.04	6,159
23-21-30-510-0000-0290		
PAD: 938 N JERICO DR		
FLANAGAN SEAN & TRACEY	2,012.48	6,160
23-21-30-510-0000-0360		
PAD: 910 N JERICO DR		
TRAYNOR GREGORY D & REBECCA M	1,153.29	6,161
23-21-30-510-0000-0700 (HX)		
PAD: 835 N JERICO DR		
ROBINSON MICHAEL A & TRACY L	1,891.28	6,162
23-21-30-510-0000-0740 (HX)		
PAD: 851 N JERICO DR		
••••••••HOLLOWBROOK WEST	••••••••	
••••••••PB 32 PGS 88 TO 90	••••••••	
MC LEOD BASIL E & JOAN M	1,551.35	6,163
23-21-30-511-0000-0490 (HX)		
PAD: 3617 S ST LUCIE DR		
••••••••BELLE MEADE UNIT 2	••••••••	
••••••••PB 33 PG 29	••••••••	
GREEN ROY L & LORRAINE	2,575.58	6,164
23-21-30-513-0A00-0200 (HX)		
PAD: 4014 GALLAGHER LOOP		
COLEMAN DIANNE	2,532.52	6,165
23-21-30-513-0B00-0230 (HX)		
PAD: 4019 GALLAGHER LOOP		
••••••••BELLE MEADE UNIT 3 PH 1	••••••••	
••••••••PB 35 PG 61	••••••••	
LANTIGUA CARLOS M & MYRIAM D	2,657.76	6,166
23-21-30-514-0000-0040 (HX)		
PAD: 3983 HAYNES CIR		
GRILLAKIS JOHN & BONNIE C	2,791.53	6,167
23-21-30-514-0000-0090 (HX)		
PAD: 3986 HAYNES CIR		
••••••••ORANGE GROVE PARK UNIT 3	••••••••	
••••••••PB 36 PG 71	••••••••	
NICKELS TIMOTHY P & MARY A	1,231.86	6,168
23-21-30-516-0000-0950 (HX)		
PAD: 2907 GIMLI LN		
••••••••HOLLOWBROOK WEST PH 4	••••••••	
••••••••PB 36 PGS 77 TO 79	••••••••	
YING-CAREY VIVIENNE A &	2,079.11	6,169
CAREY CARL A		
23-21-30-518-0000-1660		
PAD: 3335 S ST LUCIE DR		
PATTILLO WAYNE D & JOANN	1,384.88	6,170
23-21-30-518-0000-2440 (HX)		
PAD: 3505 BUFFAM PL		
••••••••HOWELL CREEK PARK PH 1	••••••••	
••••••••PB 43 PGS 48 & 49	••••••••	
RODRIGUEZ PEDRO L & IRENE	3,246.71	6,171
23-21-30-520-0000-0140 (HX)		
PAD: 3704 ALDERGATE PL		
••••••••LOST CREEK	••••••••	
••••••••PB 46 PGS 72 THRU 75	••••••••	
AVLET EULALIO JR & NONA G	1,838.62	6,172
23-21-30-5LT-0000-0260 (HX)		
PAD: 1131 VALLEY CREEK RUN		
LOT 26 & PT OF TRACT A DESC ...		
MOHR TERRY W & ROBIN S	2,787.57	6,173
23-21-30-5LT-0000-0970 (HX)		
PAD: 1236 VALLEY CREEK RUN		
----------SEC 24 TWP 21 RNG 30----------		
NOORDHOEK HAROLD	9,065.18	6,174
24-21-30-300-020R-0000		
(1.38 AC)		
••••••••TUSCAWILLA POINT	••••••••	
••••••••PB 23 PGS 81 & 82	••••••••	
CONFIDENTIAL PER STATUTES	1,341.54	6,175
119.07(03)(I) CID# 127		
24-21-30-501-0000-0500 (HX)		
ROBERTS ROBERT E	1,612.59	6,176
24-21-30-501-0000-0690 (HX)		
PAD: 943 BLUEBERRY HOLLOW CT		
••••••••MILLOW RUN	••••••••	
••••••••PB 30 PGS 58 TO 60	••••••••	
PANNULLA ROBERT W & BARBARA M	5,937.37	6,177
24-21-30-504-0000-0430 (HX)		
PAD: 700 MILLOW RUN LN		
LOT 43 (LESS BEG NE COR RUN ...		
••••••••RED WILLOW PLAZA	••••••••	
••••••••PB 35 PGS 99 & 100	••••••••	
MC DONALD'S RESTAURANTS OF FLA	15,624.37	6,178
INC C/O JONCO INC DBA MCDONALD		
24-21-30-506-0000-0040		
PAD: 1325 TUSKAWILLA RD		
LOT 4 (LESS RD)		
••••••••WILLA SPRINGS COMMERCIAL	••••••••	
••••••••CENTER PH 2A	••••••••	
••••••••PB 40 PGS 61 TO 63	••••••••	
WASH EXPRESS INC	8,535.38	6,179
24-21-30-508-0000-0110		
PAD: 1464 TUSCAWILLA RD		
LOT 11 (LESS RD) WILLA SPGS ...		
••••••••EAGLES LANDING OFFICE CENTRE	••••••••	
••••••••PB 42 PGS 78 & 79	••••••••	
WALKER STEVEN J & LISA K	2,022.01	6,180
24-21-30-510-0000-0080		
PAD: 5750 CANTON CV		
••••••••CARDINAL CREEK	••••••••	
••••••••PB 46 PGS 95 & 96	••••••••	
PEREZ REYNALDO	1,851.24	6,181
24-21-30-512-0000-0210 (HX)		
PAD: 1109 CARDINAL CREEK PL		
••••••••SUNRISE VILLAGE UNIT 4	••••••••	
••••••••PB 29 PGS 38 & 39	••••••••	
SOTO AGRIPINA	826.29	6,182
24-21-30-5GX-0000-1610 (HX)		
PAD: 1189 LA MESA AVE		
AVILES JOSE L & ELSY	1,256.39	6,183
24-21-30-5GX-0000-1990 (HX)		
PAD: 1338 PALO ALTO CT		
FONT RAUL A JR & ANA D	1,225.05	6,184
24-21-30-5GX-0000-2060 (HX)		
PAD: 1355 PALO ALTO CT		
••••••••HOLLOWBROOK	••••••••	
••••••••PB 32 PGS 86 & 87	••••••••	
WOLFSON LINDA L	2,186.69	6,185
24-21-30-5HX-0000-0190		
PAD: 3727 BISCAYNE DR		
WINISKY TRACIE J	1,867.50	6,186
24-21-30-5HX-0000-0410 (HX)		
PAD: 3712 N ST LUCIE DR		
GOODMAN PAULINE	1,939.02	6,187
24-21-30-5HX-0000-0450 (HX)		
PAD: 776 KISSIMMEE PL		
RIEG EDWARD F & EILEEN H	2,154.51	6,188
24-21-30-5HX-0000-0580 (HX)		
PAD: 745 KISSIMMEE PL		
SMEAL PAUL D & EMMA	1,730.66	6,189
24-21-30-5HX-0000-0730 (HX)		
PAD: 4020 BISCAYNE DR		
PATTY JERRY D & NANCY E	1,907.79	6,190
24-21-30-5HX-0000-0760 (HX)		
PAD: 4038 BISCAYNE DR		
••••••••HOLLOWBROOK PH 2	••••••••	
••••••••PB 36 PGS 5 TO 7	••••••••	
CIVAGLIA JOHN &	2,006.50	6,191
COLLINS TRINA		
24-21-30-5JL-0000-0810 (HX)		
PAD: 3961 BISCAYNE DR		
LOT 81 (LESS S 7.5 FT)		
GRENDZINSKI IDA &	1,959.14	6,192
CONNELLY KELLY		
24-21-30-5JL-0000-0820 (HX)		
PAD: 3955 BISCAYNE DR		
LOT 82 (LESS S 7.5 FT)		
BILLER BROCK A &	1,873.40	6,193
SERVICH KATHY A		
24-21-30-5JL-0000-0880 (HX)		
PAD: 3919 BISCAYNE DR		
LOT 88 (LESS S 7.5 FT)		
DELONG GARY D & JEANETTE M	1,901.21	6,194
24-21-30-5JL-0000-1450 (HX)		
PAD: 3948 BISCAYNE DR		
ROMERO ADRIAN M & DELIA M	1,787.07	6,195
24-21-30-5JL-0000-1510 (HX)		
PAD: 3690 BISCAYNE DR		
STONE LESLIE C	1,971.93	6,196
24-21-30-5JL-0000-1810 (HX)		
PAD: 652 SUMTER CT		
WHITLOCK GENE	2,033.70	6,197
24-21-30-5JL-0000-1940 (HX)		
PAD: 635 ARBUKLE CT		
••••••••STONEHURST	••••••••	
••••••••PB 54 PGS 71 & 72	••••••••	
SHUMWAY CRAIG S & AMY R	1,596.01	6,198
24-21-30-5NZ-0000-0380		
PAD: 1532 HUNTERS MILL PL		
----------SEC 25 TWP 21 RNG 30----------		
DECLET AIDA C	558.54	6,199
25-21-30-300-0050-0000		
PAD: 1675 TUSCAWILLA RD		
GERAGHTY ROBERT J & JAN M	1,043.22	6,200
25-21-30-300-0080-0000 (HX)		
PAD: 4682 DYKE RD		
BARNETT HARVEY A & JOANN M	6,021.53	6,201
25-21-30-300-026C-0000 (HX)		
PAD: 4107 GABRIELLA LN		
••••••••TUSCAWILLA ACRES	••••••••	
••••••••PB 21 PG 83	••••••••	
DE JUAN HECTOR & YVONNE	2,625.04	6,202
25-21-30-503-0000-0040 (HX)		
PAD: 2210 EUGENIA CT		
LOT 4 (LESS RD) TUSKAWILLA ...		
GAMBRELL MICHAEL W & JODI L	2,417.94	6,203
25-21-30-503-0000-0210 (HX)		
PAD: 4631 PARKER CT		
••••••••CAROLYN ESTATES	••••••••	
••••••••PB 21 PG 86	••••••••	
LEASURE LINDA H	1,686.18	6,204
25-21-30-504-0000-0330 (HX)		
PAD: 1828 E CHERYL DR		
FELIX JOHN & ROSANNA N	1,866.89	6,205
25-21-30-504-0000-0370 (HX)		
PAD: 1844 E CHERYL DR		
••••••••TAMARAK	••••••••	
••••••••PB 25 PG 29	••••••••	
CONFIDENTIAL PER STATUTES	1,567.92	6,206
119.07(03)(I) CID# 517		
25-21-30-505-0000-0200 (HX)		
GONZALEZ ESTELA M &	2,112.75	6,207
ROMERO GILBERT		
25-21-30-505-0000-0210 (HX)		
PAD: 1680 BOMI CIR		
TOMEO LOUIS J & KELLIE E	2,434.13	6,208
25-21-30-505-0000-0460		
PAD: 1619 BOMI CIR		
••••••••AMBERWOOD UNIT 1	••••••••	
••••••••PB 27 PG 17	••••••••	
COLBERT ROSEMARY L	1,856.06	6,209
25-21-30-506-0000-0110 (HX)		
PAD: 1550 SUGARWOOD CIR		
••••••••AMBERWOOD UNIT 2	••••••••	
••••••••PB 28 PG 17	••••••••	
TARNELL FRED J	1,705.01	6,210
25-21-30-507-0000-0030 (HX)		
PAD: 3907 WOODGLADE CV		
CONWAY JENNIFER E & STEPHEN S	2,007.50	6,211
25-21-30-507-0000-0190 (HX)		
PAD: 1522 SUGARWOOD CIR		
LOT 19 (LESS RD) ...		
••••••••WILLA GROVE	••••••••	
••••••••PB 29 PGS 53 & 54	••••••••	
ASCANO JOSE & DELMA C	1,533.60	6,212
25-21-30-508-0000-0150 (HX)		
PAD: 1762 WILLA CIR		
DEMNER BRIDGET A	1,657.26	6,213
25-21-30-508-0000-0300 (HX)		
PAD: 1730 WILLA CIR		
••••••••QUAIL RUN	••••••••	
••••••••PB 33 PGS 20 & 21	••••••••	
TEPLY VERNON A & DEBORAH L	2,568.65	6,214
25-21-30-510-0000-0150 (HX)		
PAD: 4586 WHIMBREL RD		
BRANA LUCIANO & EDELTRAUD E	2,351.53	6,215
25-21-30-510-0000-0370 (HX)		
PAD: 4554 REDHAWK CT		
••••••••AUTUMN GLEN PH 1	••••••••	
••••••••PB 35 PGS 46 & 47	••••••••	
COLLADO RAFAEL & WANDA	2,132.61	6,216
25-21-30-511-0000-0360		
PAD: 1823 MEADOWGOLD LN		
••••••••AUTUMN GLEN PH 2	••••••••	
••••••••PB 35 PGS 48 & 49	••••••••	
CREWS LUCY M & STEVEN C	2,152.65	6,217
25-21-30-512-0000-0710 (HX)		
PAD: 1952 SHADYHILL TER		
SECURITY FINANCIAL ENTERPRISES	2,594.77	6,218
25-21-30-512-0000-1190		
PAD: 1850 SHADYHILL TER		
••••••••AUTUMN GLEN PH 3	••••••••	
••••••••PB 37 PGS 75 TO 77	••••••••	
SALAMACHA DALE R	2,492.13	6,219
25-21-30-513-0000-1480		
PAD: 1541 SPRINGTIME LOOP		
ECKERT DAVID L & MARCIA C	1,551.72	6,220
25-21-30-513-0000-1660 (HX)		
PAD: 1683 SPRINGTIME LOOP		
MC DOWELL CRAIG S & MICHELE R	2,141.20	6,221
25-21-30-513-0000-1670 (HX)		
PAD: 1691 SPRINGTIME LOOP		
••••••••KINGS COVE	••••••••	
••••••••PB 38 PGS 64 TO 66	••••••••	
NATION ELLIS B & DAWN M	2,394.43	6,222
25-21-30-514-0000-0130 (HX)		
PAD: 4332 STEED TER		
DAVY RENAL M & VIRIS I	2,363.08	6,223
25-21-30-514-0000-0310 (HX)		
PAD: 2001 DUTCHESS LN		
MIZBANI SOHEILA &	3,907.98	6,224
FAALAHPOUR MEHDI C		
25-21-30-514-0000-0550		
PAD: 4293 STEED TER		
••••••••TIFFANY WOODS	••••••••	
••••••••PB 29 PGS 28 & 29	••••••••	
SANTIAGO ISABEL	3,029.43	6,225
25-21-30-5GW-0000-0310		
PAD: 1706 MIRA & 1704 CT		
LOTS 31 & 32 ...		
SPERRY JOHN R &	1,979.69	6,226
SPERRY CARMEL G		
25-21-30-5GW-0000-0700 (HX)		
PAD: 4662 TIFFANY WOODS CIR		
••••••••ANTIGUA POINTE	••••••••	
••••••••PB 56 PGS 62A - 64	••••••••	
••••••••ALL 25-21-30-300-036A-0000 &	••••••••	
PHAN DUNG TIEN &	2,915.92	6,227
TRINH DAO Q		
25-21-30-5PN-0000-0150		
PAD: 4595 TIGUA ISLAND CT		
----------SEC 26 TWP 21 RNG 30----------		
VANDIVIER FORREST L & MARJORIE	20.24	6,228
26-21-30-300-011C-0000		
GROENENDYK ALEXANDER H &	2,559.94	6,229
JACQUELINE S		
26-21-30-300-0240-0000		
PAD: 1298 GRAND AVE		
••••••••GARDEN LAKE ESTATES UNIT 1	••••••••	
••••••••PB 19 PGS 14 & 15	••••••••	
DARMANJIAN ELAINE J &	1,276.65	6,230
DARMANJIAN DAVID J		
26-21-30-502-0000-0180 (HX)		
PAD: 1640 GLADIOLAS DR		
VEGA JORGE & VEGA	1,774.44	6,231
MARLYN A & PUERTA ASUNCION		
26-21-30-502-0000-0280 (HX)		
PAD: 1740 GLADIOLAS DR		
DEARDEN JEFFREY A & CYNTHIA K	1,551.61	6,232
26-21-30-502-0000-0590 (HX)		
PAD: 3621 JONQUIL LN		
FERREIRA JOHN & CONSUELA	1,550.92	6,233
26-21-30-502-0000-0650 (HX)		
PAD: 1811 GLADIOLAS DR		
VINCENTY JULIO	1,468.18	6,234
26-21-30-502-0000-0870 (HX)		
PAD: 1741 GLADIOLAS DR		
NOVIELLO JOAN C	203.76	6,235
26-21-30-502-0000-0920 (HX)		
PAD: 3651 HAWTHORNE LN		
TLD ENTERPRISES INC	1,308.29	6,236
26-21-30-502-0000-0980 (HX)		
PAD: 3730 HAWTHORNE LN		
••••••••HOWELL ESTATES REPLAT	••••••••	
••••••••PB 18 PGS 47 & 48	••••••••	
BOGUMIL WALTER A JR & JANET M	1,583.55	6,237
26-21-30-503-0000-0110 (HX)		
PAD: 1003 NEWCASTLE CT		
RAYMON RENE &	1,461.30	6,238
RUBENSTEIN CATHERINE M		
26-21-30-503-0000-0270 (HX)		
PAD: 1040 MANCHESTER DR		
BUSHRUI DANISH B & MICHELINA	1,547.40	6,239
26-21-30-503-0000-0590 (HX)		
PAD: 1006 BRADFORD DR		
DEVORE JAMES D	1,518.75	6,240
26-21-30-503-0000-1090 (HX)		
PAD: 1004 SHEFFIELD CT		
BUTCHER GREGORY A	1,533.69	6,241
26-21-30-503-0000-1100 (HX)		
PAD: 1003 SHEFFIELD CT		
••••••••HOWELL ESTATES 2ND ADD	••••••••	
••••••••PB 25 PG 5	••••••••	
RAMOS JULIO A &	1,499.86	6,242
VAZQUEZ LOURDES A		
26-21-30-505-0000-0350 (HX)		
PAD: 1048 LUNDY CT		
••••••••PELICAN BAY	••••••••	
••••••••PB 26 PGS 21 & 22	••••••••	
BOBBE JACQUES & REIDUN	3,250.01	6,243
26-21-30-506-0000-0400 (HX)		
PAD: 3307 DEREK CT		
••••••••HARBOUR RIDGE	••••••••	
••••••••PB 26 PG 44	••••••••	
LEUNG WAI T & LAI K	1,158.85	6,244
26-21-30-507-0000-0550 (HX)		
PAD: 1410 BUOY CT		
QUTTAINAH ABDEL-RAHMAN & NAWAL	1,251.30	6,245
26-21-30-507-0000-0780 (HX)		
PAD: 2801 BUCCANEER DR		
••••••••GARDEN LAKE ESTATES UNIT 3	••••••••	
••••••••PB 26 PGS 71 & 72	••••••••	
CABAL FREDDY A	1,285.32	6,246
26-21-30-508-0000-0010 (HX)		
PAD: 3630 OAK VISTA LN		
••••••••SPRINGVIEW	••••••••	
••••••••PB 29 PGS 42 & 43	••••••••	
TIU JEFFREY B & ANITA P	1,227.04	6,247
26-21-30-509-0000-1050 (HX)		
PAD: 3000 WOODCHASE CT		
••••••••COUNTRY LANE	••••••••	
••••••••PB 28 PGS 77 & 78	••••••••	
KEMPER-LYNCH SCOTT &	2,416.44	6,248
BALTZER PAUL A		
26-21-30-5GQ-0000-0620		
PAD: 1566 LAWNDALE CIR		
LOT 62 (LESS RD)		
MASON SEAN L	1,893.56	6,249
26-21-30-5GQ-0000-1480		
PAD: 1405 AUBURN GREEN LOOP		
MASON SEAN L	2,142.88	6,250
26-21-30-5GQ-0000-1490		
PAD: 1409 AUBURN GREEN LOOP		
••••••••HYDE PARK	••••••••	
••••••••PB 34 PGS 38 TO 40	••••••••	
LEE KIMBERLY F	1,699.08	6,251
26-21-30-5JE-0000-0100 (HX)		
PAD: 3017 LITTLE CYPRESS CV		
DEAN ADIL J	1,753.33	6,252
26-21-30-5JE-0000-0290 (HX)		
PAD: 3003 ASH PARK PT		
HOYT ROBERT E & LINDA G	1,763.21	6,253
26-21-30-5JE-0000-0530 (HX)		
PAD: 3135 ASH PARK LOOP		
SANDCED TEXTILES	2,323.41	6,254
26-21-30-5JE-0000-0670		
PAD: 1455 E BROOKSHIRE CT		
BECKER MARGARET	2,118.56	6,255
26-21-30-5JE-0000-1320		
PAD: 1377 HYDE PARK DR		
----------SEC 27 TWP 21 RNG 30----------		
••••••••LAKE ANN ESTATES UNIT 1	••••••••	
••••••••PB 15 PG 8	••••••••	
OSBORNE SUSAN L	2,843.77	6,256
27-21-30-503-0000-0120		
PAD: 206 RANCH RD		
••••••••LAKE ANN ESTATES UNIT 2	••••••••	
••••••••PB 16 PG 34	••••••••	
STORCH KURT B & DEBORAH L	3,278.76	6,257
27-21-30-504-0000-0160		
PAD: 111 LONGHORN RD		
••••••••LAKE ANN ESTATES UNIT 3	••••••••	
••••••••PB 19 PG 32	••••••••	
MELLA CHARLES A	4,096.94	6,258
27-21-30-505-0000-0090 (HX)		
PAD: 120 LONGBRANCH RD		
••••••••CEDAR RIDGE UNIT 3	••••••••	
••••••••PB 23 PG 30	••••••••	
FLANAGAN KAREN & KEVIN P	1,422.98	6,259
27-21-30-506-0000-0030 (HX)		
PAD: 2032 HOUNDSLAKE DR		
MILLS MELQUIDA M	1,280.49	6,260
27-21-30-506-0000-0220 (HX)		
PAD: 2033 NOTTINGDALE LN		
SANDERS DAVID JR & DOROTHY L	1,421.00	6,261
27-21-30-506-0000-0310 (HX)		
PAD: 1961 NOTTINGDALE LN		
••••••••CEDAR RIDGE UNIT 2	••••••••	
••••••••PB 24 PG 85	••••••••	
FLUITT JOHNNY & NANCY B	1,699.05	6,262
27-21-30-507-0000-0410 (HX)		
PAD: 2204 MAPLETON CT		
----------SEC 28 TWP 21 RNG 30----------		
L'ARGENT HOLDINGS INC	297.60	6,263
28-21-30-300-044A-0000		
PAD: 2158 MARSHALL RD		
L'ARGENT HOLDINGS INC	291.57	6,264
28-21-30-300-044B-0000		
PAD: MARSHALL RD		
ALN PARTNERS	3,446.37	6,265
28-21-30-300-0500-0000		
PAD: 2003 LAKE HOWELL LN		
CHURCH EAST ORLANDO CHAPEL	183.25	6,266
ATTN LK HOWELL BIBLE CHAPEL		
28-21-30-300-051A-0000		
PAD: 2315 LAKE HOWELL LN		
S & A PROPERTIES CORP	24,353.75	6,267
C/O R E MC ELROY INC		
28-21-30-300-052C-0000		
PAD: 1385 N 436 SR		
••••••••DOMMERICH HILLS 6TH ADD	••••••••	
••••••••PB 14 PG 75	••••••••	
JOHNSON JOY A & DAVID W	2,288.20	6,268
28-21-30-502-0A00-002A (HX)		
PAD: 2565 MODAC TRL		
W 111 FT OF LOT 2 BLK A		
BATTLE ALICE B & RALPH L	2,417.36	6,269
28-21-30-502-0A00-0030 (HX)		
PAD: 2595 MODAC TRL		
E 126.5 FT OF LOT 3 BLK A		
••••••••FOREST BROOK	••••••••	
••••••••PB 15 PG 2	••••••••	
JOHNSON JOHN J & SANDRA L	1,855.39	6,270
28-21-30-503-0000-0180 (HX)		
PAD: 541 BROOKSIDE CIR		
TRAEXLER WILLIAM A	2,314.77	6,271
28-21-30-503-0000-0200 (HX)		
PAD: 521 BROOKSIDE CIR		
••••••••FOREST BROOK SEC 2-A	••••••••	
••••••••PB 15 PG 30	••••••••	

NAME - PARCEL NUMBER	TAXES DUE	SEQ. #
HAGERTY R ESTELLE TRUSTEE FBO 28-21-30-504-0000-1350 (HX) PAD: 574 BROOKSIDE CIR	1,534.51	6,272
••••••••FOREST BROOK 4TH SEC ••••••••PB 15 PG 34	••••••••	
DAILEY JOYCE M 28-21-30-506-0000-2130 (HX) PAD: 780 W FOREST BROOK RD	1,803.29	6,273
DAVIS ROLAND L & SUE E 28-21-30-506-0000-2140 (HX) PAD: 881 W FOREST BROOK RD	1,807.26	6,274
YERA WILFREDO F JR & CLAUDIA 28-21-30-506-0000-2510 (HX) PAD: 794 WOODSIDE RD	1,817.57	6,275
••••••••FOREST BROOK 3RD SEC ••••••••PB 15 PG 35	••••••••	
CORREA MARIETTE & CORREA RONALD 28-21-30-507-0000-3070 (HX) PAD: 680 BROOKSIDE RD	1,859.67	6,276
CHILAND EVELYN SUCC TR FBO EVELYN CHILAND ET AL 28-21-30-507-0000-3220 (HX) PAD: 621 BROOKSIDE RD	1,343.14	6,277
PORTER THOMAS F & KATHLEEN A 28-21-30-507-0000-3250 (HX) PAD: 622 GREEN MEADOW AVE	1,512.74	6,278
••••••••FOREST BROOK 5TH SEC ••••••••PB 17 PG 26	••••••••	
SNIDER DAVID R & SANDRA H 28-21-30-508-0000-4040 (HX) PAD: 2644 BROOKSIDE CT	1,501.33	6,279
BELBECK CONSTANCE R 28-21-30-508-0000-4270 PAD: 775 WOODSIDE DR	2,103.41	6,280
ROTH ROBERT P & CONSTANCE R 28-21-30-508-0000-4280 (HX) PAD: 785 WOODSIDE RD	1,896.70	6,281
KOESTNER JACK P & JOYCE #C/O MASON RALPH E & ELIZABETH 28-21-30-508-0000-4480 PAD: 2720 DERBYSHIRE RD	3,104.83	6,282
SCHECHTER GLENN S 28-21-30-508-0000-4500 (HX) PAD: 768 LAKE HOWELL RD	1,178.00	6,283
••••••••MARBEYA CLUB CONDO ••••••••PB 24 PGS 56 TO 59	••••••••	
WARREN GERALD C & FAITH L & LUTHER ELIZABETH 28-21-30-510-0A00-0010 PAD: 1151 PASEO DEL SOL #A	787.50	6,284
BUCKLEY VINCENT J HQ AFCENT 28-21-30-510-0A00-0180 PAD: 1152 CALLE DEL NORTE #E	412.98	6,285
GARCIA IVAN A 28-21-30-510-0B00-0120 (HX) PAD: 1157 CALLE DEL NORTE #D	228.18	6,286
GREEN GENE A 28-21-30-510-0C00-0030 (HX) PAD: 1159 CALLE DEL NORTE #B	163.76	6,287
NICHOLSON CHARLES L 28-21-30-510-0C00-0070 PAD: 1160 CALLE DEL NORTE #B	967.91	6,288
CONTRERAS JORGE 28-21-30-510-0G00-0090 PAD: 1172 CALLE DEL REY #B	967.91	6,289
MELVIN MARGARET 28-21-30-510-0J00-0090 PAD: 1180 PASEO DEL MAR #A	786.10	6,290
••••••••BRANCH TREE ••••••••PB 26 PG 50	••••••••	
RYDER JUDY A & JOSEPH H 28-21-30-511-0000-003A (HX) PAD: 1926 WATER LN LOT 3A (LESS BEG 122.78 FT S ...	1,150.80	6,291
SCHOLPP CAROL D 28-21-30-511-0000-020A PAD: 436 POPLAR CT LOT 20A	1,544.46	6,292
SCHOLPP CAROL D 28-21-30-511-0000-020B PAD: 434 POPLAR CT LOT 20B	1,630.14	6,293
VENTURINI EMILIO & MONICA 28-21-30-511-0000-048B PAD: 440 CITRUS LN LOT 48B	1,877.69	6,294
••••••••ULTRA VISTA CONDO ••••••••PB 26 PGS 61 TO 64	••••••••	
MILLER MARK C 28-21-30-512-0000-9020 (HX) PAD: 555 FINCHLEY RD UNIT 902	793.66	6,295
••••••••SIERRA CONDO PH 2 ••••••••PB 28 PGS 33 TO 36	••••••••	
DAVERAT GEORGES 28-21-30-514-0000-0210 PAD: 2321 SIERRA LN UNIT 21	1,437.76	6,296
••••••••CARMEL BY THE LAKE UNIT 1 ••••••••A CONDO ••••••••PB 30 PGS 3 TO 11	••••••••	
FURMAN CHARLES M & SUE B 28-21-30-515-0000-4140 PAD: 1162 CARMEL CIR #130 UNIT 414 CARMEL BY THE LAKE ...	2,044.06	6,297
••••••••MUGGS J J SUBD ••••••••PB 30 PG 74	••••••••	
RHRE INV INC C/O THOMAS AVALLONE 28-21-30-517-0000-0010 PAD: 1375 N 436 SR	10,430.05	6,298
••••••••BRITTANY GARDENS ••••••••PB 46 PG 38	••••••••	
GRANGER SUSAN 28-21-30-523-0000-0180 (HX) PAD: 2645 QUEEN MARY PL	2,459.02	6,299
••••••••PARK MAITLAND VILLAS ••••••••PB 59 PGS 35 THRU 37 ••••••••ALL A/47 & A/48	••••••••	
FLEMING RICHARD J & GAIL P 28-21-30-529-0000-0130 PAD: 2202 PARK MAITLAND CT	533.93	6,300
----------SEC 33 TWP 21 RNG 30----------		
TOMPKINS FRANCES W 33-21-30-300-005M-0000	38.16	6,301
••••••••RIDGE HIGH SUBD ••••••••PB 11 PG 84	••••••••	
SADRI FARAMARZ TRUSTEE FBO 33-21-30-502-0C00-0120 PAD: 2137 RIDGE DR E 30 FT OF LOT 13 + W 35 FT ...	1,525.96	6,302
CHELLIS DAWN L & CHELLIS ALEISHA R 33-21-30-502-0D00-0050 (HX) PAD: 2311 KNOLL ST S 15 FT OF LOT 5 + ALL LOT 6 ...	1,035.02	6,303
••••••••TANGLEWOOD SEC 4 ••••••••PB 10 PG 70	••••••••	
DE VANNA JAMES D & BARBARA E 33-21-30-503-0B00-0030 (HX) PAD: 1926 LINDEN RD	1,518.99	6,304
••••••••TEMPLE TERRACE ANNEX ••••••••PB 8 PG 61	••••••••	
PATON WILLIAM F JR & RENIS J 33-21-30-504-0F00-0010 PAD: 1940 HOWELL BRANCH RD LOT 1 BLK F (LESS RD)	2,060.80	6,305
WOOD ROBERT J JR & SUSAN L 33-21-30-504-0F00-0180 (HX) PAD: 1931 CARRIGAN AVE	785.34	6,306
CARTER JEFFREY L 33-21-30-504-0G00-0130 (HX) PAD: 1911 AZALEA AVE	598.82	6,307
FAULKNER VINSON B 33-21-30-504-0G00-0140 (HX) PAD: 1915 AZALEA AVE	1,310.97	6,308
ZAMBRANA FRANK & CARMEN M 33-21-30-504-0I00-0060 (HX) PAD: 1920 MAGNOLIA AVE	1,339.03	6,309
SALLOUM CLAUDETTE 33-21-30-504-0I00-0090 (HX) PAD: 1908 MAGNOLIA AVE	569.59	6,310
••••••••TANGLEWOOD SEC 3 REPLAT ••••••••PB 10 PGS 39 + 40	••••••••	
SOUTHERN NATURALS INC 33-21-30-505-0A00-0010 (HX) PAD: 1801 LINDEN RD	1,045.02	6,311
WHITAKER JAMES E & VIRGINIA 33-21-30-505-0B00-0080 (HX) PAD: 1848 LINDEN RD LOT 8 + W 39.14 FT OF LOT 9 ...	1,640.51	6,312
MC GINLEY WILLIAM R 33-21-30-505-0F00-0050 (HX) PAD: 2219 ELSINORE AVE	1,767.71	6,313
HATHCOX WILLIAM I & CAROL J 33-21-30-505-0H00-0090 (HX) PAD: 5188 LAKE HOWELL RD	1,073.60	6,314
QUEVEDO PAOLA 33-21-30-505-0H00-0150 PAD: 5152 LAKE HOWELL DR	1,965.17	6,315
••••••••TANGLEWOOD SEC 2 1ST ••••••••REPLAT ••••••••PB 10 PG 44	••••••••	
SISK HENRY & JULIA 33-21-30-506-0000-0050 (HX) PAD: 5044 LAKE HOWELL RD	1,282.98	6,316
••••••••TANGLEWOOD SEC 2 ••••••••PB 9 PG 64	••••••••	
CAMPOS BORIS & ANDREA 33-21-30-507-0C00-0060 PAD: 5032 LAKE HOWELL RD	1,996.75	6,317
••••••••CASA ALOMA ••••••••PB 15 PG 7	••••••••	
GELBER ROBERT W & FRANCES J 33-21-30-509-0000-0320 (HX) PAD: 2600 VERDE LN	1,867.83	6,318
BRUNK SADIE 33-21-30-509-0000-0700 (HX) PAD: 1360 TIERRA CIR	1,425.07	6,319
••••••••WINTER WOODS UNIT 01 ••••••••PB 15 PG 15	••••••••	
HILL ALVIN & DEBORAH 33-21-30-510-0A00-0450 (HX) PAD: 2258 KING JOHNS CT	1,665.69	6,320
NURELL ALEXANDER S & TONI M 33-21-30-510-0B00-0070 (HX) PAD: 2156 NOTTINGHAM DR	1,533.71	6,321
••••••••WINTER WOODS UNIT 03 ••••••••PB 15 PG 57	••••••••	
EBERSOLE BENTON T & DIANE B 33-21-30-511-0A00-0780 (HX) PAD: 2220 KING ALPINES CT	1,161.79	6,322
SAWYER THOMAS D & LYNN A 33-21-30-511-0J00-0060 (HX) PAD: 2250 COVENTRY DR LOT 6 BLK J & BEG ...	1,798.15	6,323
••••••••WINTER WOODS UNIT 02 ••••••••PB 15 PG 63	••••••••	
CUMMINGS JOHN H JR 33-21-30-512-0D00-0230 (HX) PAD: 2028 E HAMPTON CIR	1,044.46	6,324
STAPLETON ROBERT D & LAURA D 33-21-30-512-0E00-0050 (HX) PAD: 2011 E HAMPTON CIR	1,277.93	6,325
••••••••WINTER WOODS UNIT 04 ••••••••PB 16 PG 18	••••••••	
SIMONS DORIS I 33-21-30-513-0F00-0050 (HX) PAD: 1981 JAPONICA RD	1,200.37	6,326
TOMPKINS FRANCES W 33-21-30-513-0H00-0040 (HX) PAD: 2249 TAMERINE ST	4,147.62	6,327
••••••••WINTER WOODS UNIT 05 ••••••••PB 16 PG 19	••••••••	
VIVAS GERMAN & HORTENCIA M 33-21-30-514-0D00-0480 PAD: 2096 SUSSEX DR	2,299.86	6,328
HENDRICKS LULU 33-21-30-514-0D00-0500 (HX) PAD: 2162 SUSSEX DR	1,374.42	6,329
••••••••WINTER GREEN ••••••••PB 24 PGS 60 & 61	••••••••	
WEAVER KATHLEEN S 33-21-30-515-0A00-1030 (HX) PAD: 1503 WINTER GREEN BLVD	601.40	6,330
FORTUNATO JOHN J TRUSTEE FBO 33-21-30-515-0A00-1080 PAD: 1508 WINTER GREEN BLVD	1,377.04	6,331
TORRES TIMOTHY D & MISTY 33-21-30-515-0B00-2060 (HX) PAD: 1606 WINTER GREEN BLVD	993.83	6,332
MAJEWSKI KRISTIN 33-21-30-515-0D00-3300 (HX) PAD: 1730 WINTER GREEN BLVD	1,042.58	6,333
••••••••CEDARWOOD VILLGE NO. 1 ••••••••ORB 1306 PG 483	••••••••	
ALLABACK JULIE A 33-21-30-516-0700-2490 (HX) PAD: 2490 TIMBERLINE DR UNIT 2490 BLDG 7 CEDARWOOD ...	992.58	6,334
BARNES CARLENE 33-21-30-516-1100-2419 (HX) PAD: 2419 GRAND TETON CIR	773.30	6,335
SIMMONS MILTON C JR & JANICE A 33-21-30-516-2100-2329 (HX) PAD: 2329 SUN VALLEY CIR	934.51	6,336
----------SEC 34 TWP 21 RNG 30----------		
KANYOK JOSEPH J 34-21-30-300-014E-0000 PAD: GREENCASTLE BLVD	2,350.89	6,337
FORLON CORP C/O KLEIN & BARENBLAT 34-21-30-300-014G-0000 PAD: 1920 436 SR	22,417.66	6,338
KANYOK JOSEPH J 34-21-30-300-014H-0000 PAD: 1 GREENCASTLE BLVD	3,770.03	6,339
BMO GLOBAL CAPITAL SOLUTIONS INC 34-21-30-300-0150-0000 (5.1826 AC)	19,105.39	6,340
••••••••SLOVAK VILLAGE ••••••••PB 8 PG 15	••••••••	
MILESIC STEVE 34-21-30-501-0A00-0010 PAD: 2765 HILDA CV S 125 FT OF LOT 1 BLK A	1,788.61	6,341
CRAGO JUDITH T TRUSTEE FBO 34-21-30-501-0B00-0050 PAD: KUZMANY RD LOTS 5 + 6 BLK B	898.72	6,342
PIUMELLI MICHAEL P 34-21-30-501-0C00-0040 PAD: 113 STEFANIK (& 117) RD LOT 4 (LESS N 90 FT) BLK C	401.86	6,343
PIUMELLI MICHAEL P 34-21-30-501-0C00-0050 PAD: 121 STEFANIK RD W 110 FT OF N 82.35 FT OF ...	937.50	6,344
PIUMELLI MICHAEL P 34-21-30-501-0C00-005A, PAD: 2600 MIKENICK (& 2604) CV LOT 5 (LESS W 110 FT OF N ...	466.90	6,345
CONFIDENTIAL PER STATUTES 119.07(03)(I) CID# 620-1 34-21-30-501-0C00-0140 S 85 FT OF W 110 FT OF LOT ...	1,745.10	6,346
MC GALLIARD WILLIAM & TARA 34-21-30-501-0C00-0210 (HX)	1,461.53	6,347
PAD: 170 MOYSES RD VIGRASS JENNIFER 34-21-30-501-0D00-0100 PAD: 171 JERGO RD	1,490.56	6,348
••••••••EASTBROOK SUBD UNIT NO 06 ••••••••2ND REPLAT ••••••••PB 14 PG 12	••••••••	
MC MICHAEL THOMAS L TRUSTEE FBO 34-21-30-502-0A00-0070 (HX) PAD: 1729 PURITAN AVE	952.44	6,349
WESTCOTT JOHN J & DENA L 34-21-30-502-0A00-0130 PAD: 3324 PURITAN AVE	1,758.26	6,350
••••••••EASTBROOK SUBD UNIT NO 06 ••••••••PB 12 PG 88 & 89	••••••••	
BOWMAN THOMAS W & MAUREEN S 34-21-30-503-1500-0120 (HX) PAD: 1649 CLEMATIS LN	1,079.89	6,351
••••••••EASTBROOK SUBD UNIT NO 03 ••••••••PB 12 PG 60	••••••••	
WATSON JAMES W & JANET H 34-21-30-505-0100-0490 (HX) PAD: 3495 SEAGRAPE DR	498.60	6,352
••••••••EASTBROOK SUBD UNIT NO 05 ••••••••PB 12 PGS 80 + 81	••••••••	
MILLER T JOLENE 34-21-30-506-0900-0060 (HX) PAD: 3656 BOUGAINVILLEA CT	904.90	6,353
MEIER PAUL J & PAULINE 34-21-30-506-1100-0080 (HX) PAD: 1515 EASTBROOK BLVD	954.93	6,354
ROSA JOSE L & ALICIA D 34-21-30-506-1100-0290 (HX) PAD: 1588 VIBURNUM LN	1,436.14	6,355
TRIMBLE DAVID L & SUSAN S 34-21-30-506-1300-0030 PAD: 1379 CHILEAN LN	1,723.28	6,356
••••••••EASTBROOK SUBD UNIT NO 08 ••••••••PB 14 PG 62	••••••••	
VAN DER MEULEN BETTY 34-21-30-508-0B00-0040 (HX) PAD: 2029 PONDEROSA AVE	1,026.30	6,357
MARBLE LUTHER R & VIRGINIA R 34-21-30-508-0B00-0150 PAD: 3433 FERNDELL DR	2,222.00	6,358
••••••••EASTBROOK SUBD UNIT NO 12 ••••••••PB 14 PG 82	••••••••	
CUBBAGE KATHRYN A 34-21-30-511-0A00-0240 (HX) PAD: 3413 BOWMAN DR	1,092.15	6,359
••••••••EASTBROOK SUBD UNIT NO 13 ••••••••PB 14 PG 89	••••••••	
LEGLER GEORGE L JR & CAROLINE 34-21-30-513-0B00-0300 (HX) PAD: 1930 BONANZA CT	1,146.14	6,360
••••••••EASTBROOK SUBD UNIT NO 15 ••••••••PB 15 PG 3	••••••••	
GRAZIANI ROSA M 34-21-30-516-0B00-0040 (HX) PAD: 2136 CONIFER AVE	1,109.33	6,361
••••••••HOWELL BRANCH WOODS ••••••••PB 19 PGS 11 + 12	••••••••	
TORRES ROBERTO & SERRANO CARIDAD 34-21-30-518-0000-0050 (HX) PAD: 3101 NICHOLSON DR	1,241.49	6,362
••••••••CEMETERY LAKE HOWELL ••••••••METHODIST ••••••••PB 20 PG 29	••••••••	
CHURCH LIGHTHOUSE BAPTIST OF CENTRAL FLA INC 34-21-30-520-0000-00C0 PAD: MOYSES RD CEMETERY FIRST EXTENSION OF ...	322.39	6,363
••••••••WINDWARD SQUARE SEC 2 ••••••••PB 20 PGS 34 & 35	••••••••	
GABA SOPHIE 34-21-30-521-0000-1180 (HX) PAD: 2527 LEEWARD WAY	380.27	6,364
LAGOS MANUEL A & SHERRISE A 34-21-30-521-0000-1360 (HX) PAD: 2624 EXUMA WAY	447.21	6,365
ZAYAS BIANCA E & ZIMMERLE BRENDA E 34-21-30-521-0000-1400 (HX) PAD: 2632 EXUMA WAY	792.14	6,366
••••••••WRENWOOD UNIT 3 2ND ADD ••••••••PB 21 PGS 22 & 23	••••••••	
THURMOND URSULA B 34-21-30-524-0000-3230 (HX) PAD: 7034 PECAN CT	1,386.82	6,367
TERRY EDWARD J & GUSTAFSON BRAD CO-TRS 34-21-30-524-0000-3550 PAD: 5159 ARDMORE DR	2,192.87	6,368
••••••••WINDWARD SQUARE SEC 3 ••••••••PB 22 PGS 28 & 29	••••••••	
FIDLOW SANDRA 34-21-30-525-0000-2190 (HX) PAD: 2384 DOMINICA RUN	562.75	6,369
MC MASTER DION P 34-21-30-525-0000-2250 (HX) PAD: 2396 DOMINICA RUN	706.20	6,370
VANNUCCI LYNN C 34-21-30-525-0000-2290 (HX) PAD: 2397 PNTILLES DR	700.42	6,371
••••••••WRENWOOD UNIT 3 3RD ADD ••••••••PB 22 PGS 50 & 51	••••••••	
ANDRADE BYRON & SAIDA 34-21-30-526-0000-3820 (HX) PAD: 3008 NICHOLSON DR	1,858.07	6,372
CASTILLO WILLIAM & BETTY 34-21-30-526-0000-3880 PAD: 7400 BETTY ST	2,214.47	6,373
ROBERTS STEVEN E JR & ANNETTE 34-21-30-526-0000-4230 (HX) PAD: 5219 ALBERT DR	1,226.07	6,374
••••••••CEDAR RIDGE UNIT 1 ••••••••PB 22 PG 80	••••••••	
HALL MARTHA A 34-21-30-527-0100-0090 (HX) PAD: 1932 HOUNDSLAKE DR LOT 9 (LESS RD) BLK 1	1,664.61	6,375
DAIL LUANN B 34-21-30-527-0400-0120 PAD: 1945 HEATHWOOD DR	2,030.04	6,376
••••••••VILLAS OF CASSELBERRY PHASE 1 ••••••••PB 24 PGS 54 & 55	••••••••	
THOMPSON SUSAN & CASTELLANO ANNA A 34-21-30-528-0000-0420 (HX) PAD: 3066 AUTUMN CT	658.12	6,377
••••••••WRENWOOD UNIT 3 4TH ADD ••••••••PB 24 PGS 65 & 66	••••••••	
HAMPTON TIMOTHY L & KAREN E 34-21-30-529-0000-4980 (HX) PAD: 7482 BETTY ST	1,338.77	6,378
••••••••VILLAS OF CASSELBERRY PHASE 2 ••••••••PB 25 PGS 19 TO 21	••••••••	
LURIE JOSHUA W & LURIE PATRICIA G 34-21-30-530-0000-0670 PAD: 1950 SPRING ST	1,435.12	6,379
WOJNOWSKI JUDITH L 34-21-30-530-0000-1200 PAD: 1875 CASSELWOOD ST	1,482.87	6,380
••••••••VILLAS OF CASSELBERRY PHASE 3 ••••••••PB 42 PGS 43 TO 45	••••••••	
KANTOR EDITH L 34-21-30-535-0000-0160 (HX) PAD: 3408 HAMLET LOOP	926.93	6,381
SOTO JACKILYN G 34-21-30-535-0000-0330 (HX) PAD: 3377 HAMLET LOOP	1,307.88	6,382
GILBERT MILDRED B HEIRS 34-21-30-535-0000-0340 (ADD TO ROLL FOR 2001 TAXES)	551.19	6,383

NAME - PARCEL NUMBER	TAXES DUE	DEED #
GILBERT MILDRED B HEIRS	1,762.55	6,384
34-21-30-535-0000-0340		
PAD: 3379 HAMLET LOOP		
MC CULLEY BUDDY L	1,124.64	6,385
34-21-30-535-0000-0360 (HX)		
PAD: 3383 HAMLET LOOP		
PAULINO GERARD C	1,086.09	6,386
34-21-30-535-0000-0510 (HX)		
PAD: 1827 BLAINE TER		
••••••••VILLAS OF CASSELBERRY PHASE 4	••••••••	
••••••••PB 42 PGS 46 TO 48	••••••••	
GOODMAN JAMES W & YVETTE D	2,071.36	6,387
34-21-30-536-0000-0660		
PAD: 3307 HAMLET LOOP		
••••••••WRENWOOD HEIGHTS	••••••••	
••••••••PB 17 PGS 1 & 2	••••••••	
HEW RONALD A & LEONIE T	1,112.12	6,388
34-21-30-5CP-0000-1030 (HX)		
PAD: 7135 NATHAN CT		
MEEKS RALPH E & RUBY Z	1,216.32	6,389
34-21-30-5CP-0000-1090 (HX)		
PAD: 5113 TANGERINE AVE		
EASTON GEORGE S	1,909.99	6,390
34-21-30-5CP-0000-1110		
PAD: 5067 TANGERINE AVE		
••••••••WRENWOOD HEIGHTS UNIT 2	••••••••	
••••••••PB 18 PGS 77 & 78	••••••••	
ROBERTS DOOREEN P	1,658.65	6,391
34-21-30-5DG-0000-1530 (HX)		
PAD: 5161 POINSETTA AVE		
BOGAN JAMES M & JUDITH E	1,317.08	6,392
34-21-30-5DG-0000-2240 (HX)		
PAD: 5424 TANGERINE AVE		
----------SEC 35 TWP 21 RNG 30----------		
SOWKS JAMES & LINDA	1,706.73	6,393
35-21-30-300-0020-0000 (HX)		
PAD: 1511 DODD RD		
ROBERTS DAVID & CHARLOTTE	4,375.55	6,394
35-21-30-300-002A-0000 (HX)		
PAD: 1521 DODD RD		
CLEMONS RICHARD S & SUSAN M	275.35	6,395
35-21-30-300-013D-0000		
PAD: DODD RD		
GOLDENROD BLDG INC	12,439.29	6,396
35-21-30-300-043A-0000		
PAD: 4280 ALOMA AVE		
••••••••SUBURBAN HOMES	••••••••	
••••••••PB 5 PGS 60 & 61	••••••••	
HALL PATRICIA D & JAMES W	628.43	6,397
35-21-30-501-2000-0120 (HX)		
PAD: 5101 N ORANGE AVE		
LOT 12 & N 1/2 OF VACD ST ...		
MC CONNELL MARTHA	1,202.68	6,398
35-21-30-501-2800-0030		
PAD: 5374 N ORANGE AVE		
LOT 3 & N 1/2 OF LOT 4 BLK 28		
••••••••BROOKSIDE SUBD	••••••••	
••••••••PB 19 PG 75	••••••••	
JOHNSON ROGER G JR & BRIGIT N	1,430.01	6,399
35-21-30-503-0000-0080 (HX)		
PAD: 7125 GROVE AVE		
••••••••GOLDEN ROD MANOR	••••••••	
••••••••PB 11 PG 40	••••••••	
HANRAHAN MICHAEL F	903.01	6,400
35-21-30-505-0000-0150 (HX)		
PAD: 5145 OAK HILL DR		
N 45 FT OF LOT 15 & S 30 FT ...		
••••••••WOODCREST UNIT 01	••••••••	
••••••••PB 15 PG 55	••••••••	
READ RUSSELL W	1,378.22	6,401
35-21-30-506-0000-0210 (HX)		
PAD: 7409 E HOUSTON CT		
MUELLER STEFAN & ANGELA A	825.26	6,402
35-21-30-506-0000-0500 (HX)		
PAD: 5027 FERNCREST DR		
••••••••WOODCREST UNIT 04	••••••••	
••••••••PB 16 PG 57	••••••••	
WOOLARD ALLEN A & SHEILA	1,137.22	6,403
35-21-30-509-0000-1390 (HX)		
PAD: 7410 N WOODCREST LN		
••••••••VILLAGE GREEN	••••••••	
••••••••PB 16 PG 58	••••••••	
PHILLIPS ROBERT M & NANCY A	1,720.26	6,404
35-21-30-510-0000-0240 (HX)		
PAD: 7626 VILLAGE GREEN DR		
••••••••GOLDENROD PLACE	••••••••	
••••••••PB 16 PB 81	••••••••	
DAWSON MARIA T	1,218.13	6,405
35-21-30-511-0000-0140 (HX)		
PAD: 5147 N GOLDENROD PLACE RD		
PEEPLES CLIFFORD E &	951.76	6,406
DONNA L		
35-21-30-511-0000-0150 (HX)		
PAD: 5150 N GOLDENROD PLACE RD		
••••••••WOODCREST UNIT 5	••••••••	
••••••••PB 17 PGS 35 & 36 &	••••••••	
••••••••PB 18 PG 31	••••••••	
REAL AMADA M &	1,550.14	6,407
MOREIRA PABLO A		
35-21-30-512-0000-2600 (HX)		
PAD: 7408 PORTSIDE CT		
DUGAN SUZANNE &	1,287.82	6,408
GILLIE PAMELA D		
35-21-30-512-0000-2900 (HX)		
PAD: 5300 N WOODCREST DR		
••••••••WOODCREST UNIT 6	••••••••	
••••••••PB 20 PG 22	••••••••	
BROADWAY BRENDA L	1,934.23	6,409
35-21-30-513-0000-0010		
PAD: 7581 DOCKSIDE ST		
••••••••OAKCREST	••••••••	
••••••••PB 23 PGS 67 & 68	••••••••	
WILLIAMS MICHAEL	1,919.96	6,410
35-21-30-516-0A00-0130		
PAD: 7308 BEACON PL		
BARTON RANDY B & DONNA M	1,566.80	6,411
35-21-30-516-0B00-0190 (HX)		
PAD: 7325 GRAND AVE		
EVANS REBECCA S	1,227.79	6,412
35-21-30-516-0C00-0190 (HX)		
PAD: 7305 COOK LN		
PADILLA OSCAR A & MIGUELINA A	1,103.48	6,413
35-21-30-516-0E00-0350 (HX)		
PAD: 7239 GROVE AVE		
••••••••LAZY OAKS CONDOMINIUM	••••••••	
••••••••ORB 1350 PG 849	••••••••	
BRAIN WILLARD II & PRISCILLA B	862.54	6,414
35-21-30-517-0000-5130 (HX)		
PAD: 5130 LAZY OAKS DR		
UNIT 5130		
••••••••GRAND PINES	••••••••	
••••••••PB 26 PG 43	••••••••	
QUINCY MELISA M	756.03	6,415
35-21-30-518-0000-003A (HX)		
PAD: 5468 PEACO PL		
PART OF LOT 3 DESC AS BEG SW ...		
COLANGELO PETER & KRISTEN L	2,274.43	6,416
35-21-30-518-0000-0110		
PAD: 5439 PEACO PL		
••••••••GOLDENROD VILLAS CONDO	••••••••	
••••••••ORB 1409 PG 1007	••••••••	
BERRY PAMELA D	803.65	6,417
35-21-30-519-0E00-0010 (HX)		
PAD: 7796 COUNTRY #E-1 PL		
••••••••FERNBROOK TRAILS PH 3	••••••••	
••••••••PB 31 PG 13	••••••••	
FONG GEORGE	1,442.73	6,418
35-21-30-523-0000-0480		
PAD: 7800 FERNBROOK WAY		
••••••••GARDEN GROVE	••••••••	
••••••••PB 31 PGS 25 & 26	••••••••	
BANKS DARYLE C & BEVERLY L	1,114.14	6,419
35-21-30-524-0000-0420 (HX)		
PAD: 5635 GARDEN GROVE CIR		
••••••••BRIDGEWATER	••••••••	
••••••••PB 39 PGS 8 & 9	••••••••	
QUISENBERRY DEBBIE S	1,246.75	6,420
35-21-30-525-0000-0260 (HX)		
PAD: 7829 FOX KNOLL PL		
••••••••BRIDGEWATER PH 2	••••••••	
••••••••PB 39 PGS 98 & 99	••••••••	
ORTIZ JUAN R & ROSA B	1,432.43	6,421
35-21-30-526-0000-0120 (HX)		
PAD: 5430 S BRACKEN CT		
----------SEC 36 TWP 21 RNG 30----------		
ADRIATICO JUAN SR	247.18	6,422
36-21-30-300-0080-0000		
PAD: 3730 ALOMA AVE		
BISHOP WILLIAM L & SUSAN M	82.09	6,423
36-21-30-300-026B-0000		
PAD: S TUSCAWILLA RD		
••••••••ALOMA PARK	••••••••	
••••••••PB 30 PGS 43 & 44	••••••••	
MEYERS WESLEY E	13,369.06	6,424
36-21-30-502-0000-0880		
PAD: 426 CR		
PT OF LOT 88 DESC AS BEG SE ...		
O'MARA MARK M TRUSTEE	1,652.78	6,425
SUITE 135A		
36-21-30-502-0000-088A		
LOT 88 (LESS BEG SE COR RUN ...		
••••••••TRINITY BAY	••••••••	
••••••••PB 30 PGS 45 TO 48	••••••••	
ALLEN SCOTT R	1,583.20	6,426
36-21-30-505-0000-0010 (HX)		
PAD: 5500 N LAKE BURKETT LN		
MATLACK MICHAEL & RHONDA	1,730.05	6,427
36-21-30-505-0000-0290 (HX)		
PAD: 8431 ADMIRAL PT		
PALAMAR BRINDLE	1,858.75	6,428
36-21-30-505-0000-0380 (HX)		
PAD: 5581 S LAKE BURKETT LN		
••••••••BEAR CREEK	••••••••	
••••••••PB 31 PGS 54 & 55	••••••••	
YANEZ ROBERT & FRANCISCA K	1,943.18	6,429
36-21-30-506-0000-0240 (HX)		
PAD: 4613 CREEKVIEW LN		
••••••••BEAR GULLY POINTE	••••••••	
••••••••PB 44 PGS 7 TO 9	••••••••	
SEBASTIAN JOHN E & HELEN M	8,030.14	6,430
36-21-30-508-0000-0060 (HX)		
PAD: 2857 OLD CASTLE DR		
ADAMS LANCELOT A & CYNTHIA L	6,858.98	6,431
36-21-30-508-0000-0220 (HX)		
PAD: 2864 OLD CASTLE DR		
CHASE MANHATTAN BANK TR	6,170.60	6,432
36-21-30-508-0000-0430 (HX)		
PAD: 2890 WILD GINGER CT		
••••••••CYPRESS RESERVE	••••••••	
••••••••PB 50 PGS 10 & 11	••••••••	
MARQUEZ ALFREDO J & MAIGUALIDA	4,476.20	6,433
36-21-30-510-0000-0230 (HX)		
PAD: 5364 CYPRESS RESERVE		
••••••••BEAR GULLY FOREST	••••••••	
••••••••PB 61 PGS 1 - 5	••••••••	
••••••••ALL 36-21-30-300-017B-0000	••••••••	
WHITEMARK HOMES INC	219.82	6,434
36-21-30-512-0000-0010		
PAD: 4150 BEAR GULLY RD		
WHITEMARK HOMES INC	219.82	6,435
36-21-30-512-0000-0020		
PAD: 4160 BEAR GULLY RD		
WHITEMARK HOMES INC	219.82	6,436
36-21-30-512-0000-0030		
PAD: 4170 BEAR GULLY RD		
WHITEMARK HOMES INC	219.82	6,437
36-21-30-512-0000-0040		
PAD: 4180 BEAR GULLY RD		
WHITEMARK HOMES INC	219.82	6,438
36-21-30-512-0000-0070		
PAD: 4210 BEAR GULLY RD		
WHITEMARK HOMES INC	219.82	6,439
36-21-30-512-0000-0090		
PAD: 4230 BEAR GULLY RD		
WHITEMARK HOMES INC	219.82	6,440
36-21-30-512-0000-0100		
PAD: 4240 BEAR GULLY RD		
WHITEMARK HOMES INC	219.82	6,441
36-21-30-512-0000-0110		
PAD: 4260 BEAR GULLY RD		
WHITEMARK HOMES INC	219.82	6,442
36-21-30-512-0000-0130		
PAD: 5551 PATS PT		
WHITEMARK HOMES INC	219.82	6,443
36-21-30-512-0000-0140		
PAD: 5555 PATS PT		
WHITEMARK HOMES INC	219.82	6,444
36-21-30-512-0000-0150		
PAD: 5559 PATS PT		
WHITEMARK HOMES INC	219.82	6,445
36-21-30-512-0000-0160		
PAD: 5563 PATS PT		
WHITEMARK HOMES INC	219.82	6,446
36-21-30-512-0000-0180		
PAD: 5571 PATS PT		
WHITEMARK HOMES INC	219.82	6,447
36-21-30-512-0000-0190		
PAD: 5575 PATS PT		
WHITEMARK HOMES INC	219.82	6,448
36-21-30-512-0000-0210		
PAD: 5583 PATS PT		
WHITEMARK HOMES INC	219.82	6,449
36-21-30-512-0000-0220		
PAD: 5587 PATS PT		
WHITEMARK HOMES INC	219.82	6,450
36-21-30-512-0000-0250		
PAD: 5558 PATS PT		
WHITEMARK HOMES INC	219.82	6,451
36-21-30-512-0000-0260		
PAD: 5562 PATS PT		
WHITEMARK HOMES INC	219.82	6,452
36-21-30-512-0000-0270		
PAD: 5566 PATS PT		
WHITEMARK HOMES INC	219.82	6,453
36-21-30-512-0000-0290		
PAD: 5574 PATS PT		
WHITEMARK HOMES INC	219.82	6,454
36-21-30-512-0000-0310		
PAD: 5582 PATS PT		
WHITEMARK HOMES INC	219.82	6,455
36-21-30-512-0000-0350		
PAD: 5598 PATS PT		
WHITEMARK HOMES INC	219.82	6,456
36-21-30-512-0000-0380		
PAD: 5610 PATS PT		
WHITEMARK HOMES INC	219.82	6,457
36-21-30-512-0000-0390		
PAD: 5620 PATS PT		
WHITEMARK HOMES INC	219.82	6,458
36-21-30-512-0000-0400		
PAD: 5624 PATS PT		
WHITEMARK HOMES INC	219.82	6,459
36-21-30-512-0000-0410		
PAD: 5628 PATS PT		
WHITEMARK HOMES INC	219.82	6,460
36-21-30-512-0000-0430		
PAD: 5636 PATS PT		
WHITEMARK HOMES INC	219.82	6,461
36-21-30-512-0000-0440		
PAD: 5640 PATS PT		
WHITEMARK HOMES INC	219.82	6,462
36-21-30-512-0000-0480		
PAD: 5656 PATS PT		
••••••••BEAR GULLY BAY	••••••••	
••••••••PB 31 PGS 55 TO 57	••••••••	
BODNAR BEULAH	2,669.64	6,463
36-21-30-5JA-0000-0040		
PAD: 3766 KINSLEY PL		
----------SEC 03 TWP 21 RNG 31----------		
LINDSEY AUSTIN D &	415.93	6,464
MOORE CAROL L		
03-21-31-300-004A-0000 (HX)		
PAD: 1590 DELEON ST		
••••••••REGIS ACRES	••••••••	
••••••••5 ACRE DEVELOPMENT	••••••••	
••••••••13 PARCELS	••••••••	
CONNOR WILLIAM C & MARLA L	491.86	6,465
03-21-31-301-001D-0000		
PAD: EMPORIA ST		
SEC 03 TWP 21S RGE 31E W 1/2 ...		
BANDLOW JAMES R	491.86	6,466
03-21-31-301-001E-0000		
PAD: EMPORIA ST		
SEC 03 TWP 21S RGE 31E W 1/2 ...		
••••••••TWIN OAKS	••••••••	
••••••••PB 18 PGS 55 & 56	••••••••	
GERBER HOMER C & NANCY B	2,875.87	6,467
03-21-31-506-0A00-0150 (HX)		
PAD: 1445 TWIN OAKS CIR		
YOUNG DENNIS C & PATRICIA G	4,926.42	6,468
03-21-31-506-0B00-0010		
PAD: 1400 TWIN OAKS CIR		
DUBLIN HOMES INC	737.68	6,469
03-21-31-506-0B00-0030		
PAD: TWIN OAKS CIR		
GILL THOMAS W & ELLEN A	737.68	6,470
03-21-31-506-0C00-0170		
PAD: 145 BEECH ST		
DUBLIN HOMES INC	737.68	6,471
03-21-31-506-0D00-0030		
PAD: DIVISION AVE		
----------SEC 04 TWP 21 RNG 31----------		
HENDRIX WALTER L & BERNICE E	447.10	6,472
04-21-31-300-0050-0000 (HX)		
PAD: 1030 W 434 SR		
HENDRIX WALTER L & BERNICE E	986.41	6,473
04-21-31-300-005A-0000		
PAD: 1050 434 SR		
SHULL HOPE L	97.27	6,474
04-21-31-300-0120-0000 (HX)		
PAD: 820 W 434		
LAKE MARGARET CO	169.93	6,475
04-21-31-300-024A-0000		
PAD: 1040 SHANGRILA LN		
LEE LINDA T	1,480.13	6,476
04-21-31-300-027A-0000 (HX)		
PAD: SHANGRI LA LN		
(5 AC)		
••••••••CASSA-VILLA HEIGHTS	••••••••	
••••••••PB 10 PG 97	••••••••	
COLLESS-DESENTIS CAROLYN T &	521.71	6,477
DESENTIS IGNACIO N		
04-21-31-501-0300-0020 (HX)		
PAD: 921 PINE ST		
LA CLAIR MARC F & LINDA L	762.33	6,478
04-21-31-501-0300-0060		
PAD: 943 PINE ST		
••••••••WORTHINGTON	••••••••	
••••••••PB 55 PGS 7 THRU 10	••••••••	
COLUMBUS ALLAN D & ELIZABETH A	4,258.99	6,479
04-21-31-505-0000-0520 (HX)		
PAD: 930 ARRINGTON CIR		
----------SEC 05 TWP 21 RNG 31----------		
••••••••EAGLES WATCH PH 1	••••••••	
••••••••PB 49 PGS 8 & 9	••••••••	
CROSBY BONNIE L	2,358.59	6,480
05-21-31-502-0000-0100 (HX)		
PAD: 123 REDTAIL PL		
••••••••HOWELL CREEK RESERVE PH 3	••••••••	
••••••••PB 52 PGS 87 & 88	••••••••	
GOODSON MICHAEL E & JENNIFER	3,152.14	6,481
05-21-31-5NF-0000-1040 (HX)		
PAD: 243 NANDINA TER		
RONELLI ALFRED M	2,977.98	6,482
05-21-31-5NF-0000-1370 (HX)		
PAD: 108 GOLDENRAIN CV		
BROWN ANDREW R & KATHARINE A	5,436.17	6,483
05-21-31-5NF-0000-1520		
PAD: 242 NANDINA TER		
••••••••CREEKS RUN	••••••••	
••••••••PB 53 PGS 1 THRU 3	••••••••	
BOLLACKER PATRICK E & MAUREEN	2,102.86	6,484
05-21-31-5NG-0000-0280 (HX)		
PAD: 344 STREAMVIEW WAY		
----------SEC 06 TWP 21 RNG 31----------		
••••••••CASA PARK VILLAS PH 2	••••••••	
••••••••PB 30 PGS 97 & 98	••••••••	
MCLOSKRY LYNDA A	562.46	6,485
06-21-31-502-3600-0020 (HX)		
PAD: 612 CASA PARK CT #K		
ACHENBACH KRISTY	1,222.08	6,486
06-21-31-502-4400-0020		
PAD: 602 N CASA PARK CT		
LOT 2 (LESS N 1 FT) & N 1 FT ...		
CARR HOLLY	394.69	6,487
06-21-31-502-4400-0030 (HX)		
PAD: 604 N CASA PARK CT		
LOT 3 (LESS N 1 FT) & N 1 FT ...		
••••••••RESERVE AT TUSCAWILLA PH 1 THR	••••••••	
••••••••PB 48 PGS 31 TO 40	••••••••	
DEBELLIS JOSEPH M II	7,745.27	6,488
06-21-31-503-0000-0070 (HX)		
PAD: 144 CHERRY CREEK CIR		
DOSS GEORGE C &	6,517.91	6,489
RHODES JANICE L		
06-21-31-503-0000-0200 (HX)		
PAD: 114 CHERRY CREEK CIR		
KARLOVIC LISA G	6,812.43	6,490
06-21-31-503-0000-0270 (HX)		
PAD: 104 ATRIUM CT		
----------SEC 07 TWP 21 RNG 31----------		
••••••••WEDGEWOOD UNIT 1	••••••••	
••••••••PB 20 PGS 56 & 57	••••••••	
RUBERTI SUSAN	1,209.08	6,491
07-21-31-501-0000-0310 (HX)		
PAD: 932 N WEDGEWOOD DR		
••••••••WEDGEWOOD UNIT 2	••••••••	
••••••••PB 21 PGS 11 & 12	••••••••	
GARRETT JOHN E	1,502.46	6,492
07-21-31-502-0000-0810 (HX)		
PAD: 1034 WEATHERED WOOD CIR		
PARR KEVIN C	972.30	6,493
07-21-31-502-0000-0840 (HX)		
PAD: 1040 WEATHERED WOOD CIR		
SMOCK CONNIE M	1,908.81	6,494
07-21-31-502-0000-0870		
PAD: 1106 DAPPLED ELM LN		
LENTZ PHYLLIS K	1,216.32	6,495
07-21-31-502-0000-0880 (HX)		
PAD: 1102 DAPPLED ELM LN		
••••••••COUNTRY CLUB VILLAGE UNIT 1	••••••••	
••••••••PB 22 PG 4 6	••••••••	
MOSTO RONALD S	1,846.81	6,496
07-21-31-503-0000-0020 (HX)		
PAD: 912 AUGUSTA NATIONAL BLVD		
••••••••TUSCANY PLACE PHASE 1	••••••••	
••••••••ORB 1281 PG 1833	••••••••	
CHRISTIAN R CHRISTIAN & ELLEN	651.81	6,497
07-21-31-506-0200-002F (HX)		
PAD: 600 NORTHERN #206 WAY		
MENDEZ ANA L	1,790.96	6,498
07-21-31-506-1200-012B		
PAD: 600 NORTHERN WAY #1203		
NARULA KARAM V & GEETA	1,375.47	6,499
07-21-31-506-1500-015E		
PAD: 600 NORTHERN #1509 WAY		
NARULA KARAM V & GEETA	1,247.56	6,500
07-21-31-506-1500-015G		
PAD: 600 NORTHERN #1506 WAY		
••••••••WEDGEWOOD TENNIS VILLAS	••••••••	
••••••••PB 24 PG 33 35	••••••••	
FISHBACK TERESA K	1,012.89	6,501
07-21-31-507-0000-0970 (HX)		
PAD: 1418 FOREST HILLS DR		
MOSELLO JUDY A	1,273.30	6,502
07-21-31-507-0000-1740 (HX)		
PAD: 727 ADIDAS RD		
••••••••TUSCAWILLA UNIT 09	••••••••	
••••••••PB 24 PGS 72 & 73	••••••••	
SCUTTE ALFRED M & CAROL ANN	2,243.66	6,503
07-21-31-508-0000-0380 (HX)		
PAD: 1374 BLUE SPRUCE CT		
SCHLISSLER ROBERT A	2,406.29	6,504

NAME - PARCEL NUMBER	TAXES DUE	SEQ. #
07-21-31-508-0000-0500 (HX)		
PAD: 667 WHITE OAK CT		
•••••••GEORGETOWNE UNIT 1	••••••••	
•••••••PB 37 PGS 1 TO 5	••••••••	
POGGI JOSEPH & CAMILLE B	1,890.85	6,505
07-21-31-510-0000-0180 (HX)		
PAD: 712 BARRINGTON CIR		
GUTHRIE TERESA M	2,633.83	6,506
07-21-31-510-0000-0590		
PAD: 671 BARRINGTON CIR		
•••••••CHELSEA PARC AT TUSCAWILLA	••••••••	
•••••••PH 2	••••••••	
•••••••PB 46 PGS 64 & 65	••••••••	
COLLINS KEVIN T	2,197.62	6,507
07-21-31-516-0000-0380 (HX)		
PAD: 1445 CREEKSIDE CIR		
•••••••TUSKA OAKS	••••••••	
•••••••PB 48 PGS 18 TO 25	••••••••	
PROEMSEY LAURA A	2,185.17	6,508
07-21-31-518-0000-0810 (HX)		
PAD: 314 WOODLEAF DR		
•••••••TUSCAWILLA UNIT 08	••••••••	
•••••••PB 23 PGS 25-28	••••••••	
BLACKWELL DOUGLAS R &	2,256.01	6,509
CHRISTINA M		
07-21-31-5FB-0000-0290 (HX)		
PAD: 711 SYBILWOOD CIR		
PEREZ CHRISTINA M	2,880.50	6,510
07-21-31-5FB-0000-0550		
PAD: 720 SYBILWOOD CIR		
•••••••COUNTRY CLUB VILLAGE UNIT 3	••••••••	
•••••••PB 25 PGS 33 TO 37	••••••••	
ORTIZ VALENTIN & IRMA S	2,518.22	6,511
07-21-31-5FN-0000-2310 (HX)		
PAD: 1364 AUGUSTA NATIONAL BLV		
•••••••BEAR CREEK ESTATES	••••••••	
•••••••PB 26 PGS 57 TO 59	••••••••	
SUIKA WALTER J & MICHELLE L	6,505.28	6,512
07-21-31-5GB-0000-0290 (HX)		
PAD: 749 BEAR CREEK CIR		
CONRADI-VEGAS ALICE M	1,439.64	6,513
07-21-31-5GB-0000-0320 (HX)		
PAD: 755 BEAR CREEK CIR		
•••••••CASA PARK VILLAS PH 1	••••••••	
•••••••PB 29 PGS 34 & 35	••••••••	
AUSTIN ERIC S	1,267.07	6,514
07-21-31-5GY-0200-0080		
PAD: 615 CASA PARK A CT		
CARBONE VINCENT J & SUZANNE K	1,308.66	6,515
07-21-31-5GY-0400-0050		
PAD: 608 CASA PARK B CT		
MILES MICHELLE B	725.58	6,516
07-21-31-5GY-0500-0060 (HX)		
PAD: 611 CASA PARK B CT		
LOT 6 (LESS N 3.94 FT) & N ...		
NEACE HEATHER M	1,308.66	6,517
07-21-31-5GY-0900-0020		
PAD: 603 CASA PARK D CT		
BRONSTEIN LEWIS	1,109.46	6,518
07-21-31-5GY-1500-0010		
PAD: 1350 CASA PARK CIR		
GRIGLEY RICHARD R & LAURIE R	1,221.78	6,519
07-21-31-5GY-2400-0080		
PAD: 1314 PARK VILLA PL		
•••••••CHELSEA PARC AT TUSCAWILLA	••••••••	
•••••••PB 45 PGS 82 & 83	••••••••	
MORRISON WANETA L &	1,900.90	6,520
MORRISON DONALD E		
07-21-31-5LM-0000-0050		
PAD: 1491 CREEKSIDE CIR		
•••••••FOX GLEN AT CHELSEA PARC	••••••••	
•••••••TUSCAWILLA	••••••••	
•••••••PB 49 PGS 78 THRU 82	••••••••	
IFKG INC	3,023.55	6,521
C/O F G FINKBEINER		
07-21-31-5MS-0000-0610		
PAD: 1529 BRAEWICK ST		
IFKG INC	3,717.70	6,522
C/O F G FINKBEINER		
07-21-31-5MS-0000-0830		
PAD: 1526 FOX GLEN DR		
----------SEC 08 TWP 21 RNG 31----------		
•••••••TUSCAWILLA UNIT 12A	••••••••	
•••••••PB 27 PG 22	••••••••	
BROWNING EDWARD E & CAROL K	4,026.40	6,523
08-21-31-502-0000-0780 (HX)		
PAD: 992 SLEEPING ROCK CT		
•••••••GLEN EAGLE UNIT 1	••••••••	
•••••••PB 40 PGS 14 TO 17	••••••••	
RAZZANI RUSSELL	4,748.57	6,524
08-21-31-503-0000-0520 (HX)		
PAD: 704 FOREST VIEW CT		
•••••••CARRINGTON WOODS UNIT 1	••••••••	
•••••••PB 40 PGS 98 TO 100	••••••••	
LITTON JAMES J & MELISSA L	3,833.78	6,525
08-21-31-505-0000-0110		
PAD: 1621 TIVERTON ST		
MORROW DAVID J	2,710.53	6,526
08-21-31-505-0000-0160 (HX)		
PAD: 1612 TIVERTON ST		
KENNEDY WILLIAM C &	3,233.29	6,527
KENNEDY DEBORAH L		
08-21-31-505-0000-0310 (HX)		
PAD: 1571 CARRINGTON AVE		
•••••••CARRINGTON WOODS UNIT 2	••••••••	
•••••••PB 42 PGS 35 & 36	••••••••	
SNYDER JAMES W JR & SUSAN W	3,398.14	6,528
08-21-31-506-0000-1120 (HX)		
PAD: 1634 TIVERTON ST		
•••••••DAVENPORT GLEN	••••••••	
•••••••PB 45 PGS 18 THRU 20	••••••••	
RAZZANI RUSSELL A	3,672.82	6,529
08-21-31-507-0000-0010		
PAD: 1549 WARRINGTON CT		
•••••••FOX GLEN AT CHELSEA PARK	••••••••	
•••••••TUSCAWILLA PH 2	••••••••	
•••••••PB 55 PG 37	••••••••	
GALES ANN M TRUSTEE	563.04	6,530
FBO ANN M GALES		
08-21-31-508-0000-1600 (HX)		
PAD: 1701 FOX GLEN CT		
•••••••TUSCAWILLA UNIT 11B	••••••••	
•••••••PB 26 PGS 55 & 56	••••••••	
RODRIGUEZ CHRIS A & KATHLEEN B	2,678.15	6,531
08-21-31-5GA-0000-0890 (HX)		
PAD: 1604 WOODCHUCK CT		
COZART DANIEL D & DEBRA A	2,894.73	6,532
08-21-31-5GA-0000-0990 (HX)		
PAD: 1603 WOODCHUCK CT		
•••••••TUSCAWILLA UNIT 12	••••••••	
•••••••PB 28 PGS 98 TO 102	••••••••	
MC EWEN MAGGIE L &	3,319.55	6,533
PARKER ROBERT J		
08-21-31-5GT-0000-0750 (HX)		
PAD: 1615 WHITE DOVE DR		
•••••••TUSCAWILLA UNIT 14A	••••••••	
•••••••PB 32 PGS 21 TO 24	••••••••	
RIOS LUIS R & EMILY B	104.00	6,534
08-21-31-5HS-0000-0600 (HX)		
PAD: 642 SARANAC DR		
HADAWAY WILLIAM J & EILEEN E	3,319.67	6,535
08-21-31-5HS-0000-0920 (HX)		
PAD: 650 CAYUGA DR		
•••••••TUSCAWILLA UNIT 14B	••••••••	
•••••••PB 37 PGS 6 TO 10	••••••••	
SEGRETARIO GARY P & BARBARA J	4,357.43	6,536
08-21-31-5JU-0000-1540 (HX)		
PAD: 1786 SENECA BLVD		
RODRIGUEZ DERRICK J & EILEEN	396.62	6,537
08-21-31-5JU-0000-2460		
•••••••GLEN EAGLE UNIT 3	••••••••	
•••••••PB 43 PGS 53 & 54	••••••••	
WHITE MARTIN B & SHARON B	6,376.22	6,538
08-21-31-5LA-0000-1500 (HX)		
PAD: 1570 EAGLE NEST CIR		
•••••••GLEN EAGLE UNIT 4	••••••••	
•••••••PB 43 PGS 55 & 56	••••••••	
MC GINTY JOSEPH B & DIANA L	4,638.28	6,539

NAME - PARCEL NUMBER	TAXES DUE	SEQ. #
08-21-31-5LB-0000-2000 (HX)		
PAD: 1518 EAGLE NEST CIR		
CARVER STEVE & BETTY A	5,021.11	6,540
08-21-31-5LB-0000-2290 (HX)		
PAD: 1541 EAGLE NEST CIR		
----------SEC 09 TWP 21 RNG 31----------		
FERNANDEZ JOSEPH	2,228.56	6,541
09-21-31-300-002A-0000 (HX)		
PAD: 895 N LAKE JESSUP AVE		
MARIMON GLORIA	182.55	6,542
09-21-31-300-020C-0000 (HX)		
PAD: 210 MISSION RD		
BOWERS CHARLES H & BETTY J	1,858.37	6,543
09-21-31-300-0280-0000		
PAD: CHAPEL ST		
VINCENT TRIMELLA JO	704.67	6,544
09-21-31-300-0490-0000 (HX)		
PAD: 363 N LAKE JESSUP AVE		
VINCENT TRIMELLA JO	549.59	6,545
09-21-31-300-049A-0000		
•••••••OVIEDO TERRACE	••••••••	
•••••••PB 11 PG 6	••••••••	
CASE DAVID & DAWN	2,163.51	6,546
09-21-31-501-0000-001A (HX)		
PAD: 741 N LAKE JESSUP AVE		
E 100 FT OF LOT 1 & N 50 FT ...		
SAMPLES EDGAR P & MARY L	1,701.98	6,547
09-21-31-501-0000-0120 (HX)		
PAD: 529 N LAKE JESSUP AVE		
TANZI LUIS & EDWINA D	1,442.22	6,548
09-21-31-501-0000-0190 (HX)		
PAD: 514 CITRUS AVE		
YEBBA MICHAEL J & ANA M	1,480.65	6,549
09-21-31-501-0000-0370 (HX)		
PAD: 429 TERRACE DR		
ARNDT RONDA P	2,071.48	6,550
09-21-31-501-0000-0670 (HX)		
PAD: 398 NORWOOD CT		
•••••••WILLIAMS SURVEY OF TRACT	••••••••	
•••••••IN SE 1/4 OF SW 1/4 SEC 9	••••••••	
•••••••TWP 21 S RGE 31 E	••••••••	
MOORE TEVA K	111.58	6,551
09-21-31-502-0000-0070		
LOT 7 (LESS PT IN NW 1/4 OF ...		
•••••••RICHFIELD	••••••••	
•••••••PB 17 PG 25	••••••••	
DIVITORRIO ARTHUR A	759.89	6,552
09-21-31-504-0000-0290 (HX)		
PAD: 895 FIELD ST		
BARNETT GODFREY T E &	1,440.60	6,553
BAILEY JEAN V		
09-21-31-504-0000-0370		
PAD: 854 RICH DR		
•••••••OAK HILL VILLAS PH 1 REPLAT	••••••••	
•••••••PB 30 PGS 72 & 73	••••••••	
HALL LINDA M	2,288.64	6,554
09-21-31-508-0000-028A		
PAD: 158 SHADY OAK LN		
LOT 28 (LESS BEG NE COR RUN ...		
•••••••BROADWAY PLAZA OFFICE PARK	••••••••	
•••••••PB 33 PG 44	••••••••	
SIROTA ALAN D & LOIS	716.05	6,555
09-21-31-509-0000-0050		
PAD: PLAZA DR		
•••••••WILLA LAKE PH 1	••••••••	
•••••••PB 35 PG 79	••••••••	
BLAKEMAN RODNEY & TRINA	2,446.20	6,556
09-21-31-510-0000-0500 (HX)		
PAD: 1008 WILLA LAKE CIR		
•••••••HICKORY GLEN	••••••••	
•••••••PB 39 PG 82	••••••••	
MANIERI ROBERT	2,230.02	6,557
09-21-31-512-0000-0080		
PAD: 1014 CORBIN CT		
CZESNAKOWICZ JOSEPH P &	1,586.18	6,558
KATHLEEN G		
09-21-31-512-0000-0100 (HX)		
PAD: 1018 CORBIN CT		
•••••••OAK HILL VILLAS PH 3	••••••••	
•••••••PB 41 PG 18	••••••••	
RODRIGUEZ ORLANDO H & MAYRA C	1,345.71	6,559
09-21-31-513-0000-004A (HX)		
PAD: 884 PECAN CT		
LOT 4 (LESS BEG SE COR RUN N ...		
•••••••BENTLEY WOODS	••••••••	
•••••••PB 41 PGS 79 TO 82	••••••••	
KAPLAN ALLAN A & KARYN K	444.06	6,560
09-21-31-514-0000-0590 (HX)		
PAD: 864 WELLINGTON AVE		
PERKINS LARRY E & HATTIE B	2,859.52	6,561
09-21-31-514-0000-1880 (HX)		
PAD: 570 BENTLEY ST		
FUGAL DEBRA J	2,930.83	6,562
09-21-31-514-0000-2110 (HX)		
PAD: 800 MANCHESTER AVE		
•••••••OAK HOLLOW	••••••••	
•••••••PB 43 PG 11	••••••••	
BRAND EDWARD	3,476.77	6,563
09-21-31-515-0000-0250		
PAD: 661 KELLY GREEN CT		
----------SEC 10 TWP 21 RNG 31----------		
HINTZ LYELL OR HOLLY	43.73	6,564
10-21-31-300-001H-0000		
MARTIN MICHAEL TRUSTEE	52.74	6,565
FBO		
10-21-31-300-016G-0000		
PAD: N CENTRAL AVE		
MARTIN MICHAEL TRUSTEE	860.43	6,566
FBO		
10-21-31-300-017B-0000		
HERROLD DANIEL R	1,957.00	6,567
10-21-31-300-0200-0000 (HX)		
PAD: 625 N CENTRAL AVE		
ANDERSON REGINALD D & VICTORIA	99.63	6,568
10-21-31-300-041A-0000		
PAD: 426		
DENARD KATHY ET AL	298.01	6,569
10-21-31-300-0450-0000		
PAD: 419 NURSERY ST		
PITTMAN FELTON & MAY D	1,018.98	6,570
10-21-31-300-0510-0000		
PAD: 421 NURSERY ST		
SMITH IRIS N	442.86	6,571
10-21-31-300-0530-0000		
PAD: 420 S NURSERY ST		
SMITH IRIS N	25.35	6,572
10-21-31-300-054A-0000		
ALLEN DOUGLAS & ADELE	1,056.13	6,573
10-21-31-300-0550-0000		
PAD: 511 E FRANKLIN ST		
HOLMES ERNEST J	251.85	6,574
10-21-31-300-0580-0000		
PAD: FRANKLIN ST		
THOMAS SADIE & LEE JERRY	91.39	6,575
D JR & WILSON AURORA B		
10-21-31-300-065A-0000		
PAD: FRANKLIN ST		
THOMAS SADIE & LEE JERRY	91.39	6,576
D JR & WILSON AURORA B		
10-21-31-300-065B-0000		
PAD: FRANKLIN ST		
THOMAS SADIE & LEE JERRY	90.80	6,577
D JR & WILSON AURORA B		
10-21-31-300-0660-0000		
WILLIAMS BENJAMIN F	139.47	6,578
10-21-31-300-0710-0000		
PAD: DIVISION ST		
WILLIAMS BENJAMIN F	413.18	6,579
10-21-31-300-0720-0000		
PAD: 180 DIVISION ST		
CARTER PROP INC & BAKER JULIE	965.05	6,580
TR & BASSAM I NASSER LIVING TR		
10-21-31-300-0750-0000		
PAD: FRANKLIN ST		
GILCHRIST ELNORA A	68.58	6,581
10-21-31-300-075B-0000		
WILSON EASTER & DANIELS	96.15	6,582
MAMIE & STEPHENS ELWINA ET AL		

NAME - PARCEL NUMBER	TAXES DUE	SEQ. #
10-21-31-300-075C-0000		
•••••••TRANQUIL OAKS	••••••••	
•••••••PB 8 PG 82	••••••••	
MYERS VERA V	897.24	6,583
10-21-31-501-0000-0090 (HX)		
PAD: 656 LAKE CHARM RD		
•••••••OAK RIDGE	••••••••	
•••••••PB 3 PG 49	••••••••	
GOERTZEN DEBORAH R	865.12	6,584
10-21-31-503-0000-0190 (HX)		
PAD: 419 N CENTRAL AVE		
LOTS 19 & 20 & E 1/2 OF VACD ...		
PAUGH DENNIS C & MICHAELENE	1,192.25	6,585
10-21-31-503-0000-0590 (HX)		
PAD: 44 VINE ST		
LOTS 59 & 60 & W 1/2 OF VACD ...		
•••••••ALEXANDRIA OR OVIEDO	••••••••	
•••••••PB 1 PG 45	••••••••	
PHILLIPS JAMES D & TISA Q	128.05	6,586
10-21-31-504-0D00-0020		
PAD: 220 MYRTLE ST		
N 120 FT OF W 1/2 OF LOT 2 ...		
PHILLIPS JAMES D III & TISA Q	714.95	6,587
10-21-31-504-0D00-0030 (HX)		
PAD: 220 MYRTLE ST		
N 120 FT OF LOT 3 BLK D		
•••••••WILSONS ADD TO OVIEDO	••••••••	
•••••••PB 1 PG 53	••••••••	
BOOTH SAMUEL W JR &	1,556.00	6,588
BOOTH BRYAN D		
10-21-31-505-0B00-0210 (HX)		
PAD: 236 N CENTRAL AVE		
LOTS 21 22 23 + 24 BLK B		
ARNDT PAULINE B TRUSTEE	5,518.46	6,589
FBO		
10-21-31-505-0C00-0080		
PAD: 110 GENEVA 112 DR		
LOTS 7 8 & 9 & THAT PT OF ...		
•••••••ROBINSONS SUBD SAMUEL A	••••••••	
•••••••PB 3 PG 8	••••••••	
LOVEL ROBERT TR &	1,952.42	6,590
LAYCOCK DOROTHY E TR		
10-21-31-507-0000-0170		
PAD: 474 N CENTRAL AVE		
LOTS 17 + 18 SAMUEL A ...		
PYLE RAMSFORD C & CAROLE N	1,033.45	6,591
10-21-31-507-0000-0340 (HX)		
PAD: 176 E MAGNOLIA AVE		
LOTS 34 35 + W 1/2 OF LOT 36 ...		
•••••••MIDWAY NEAR OVIEDO	••••••••	
•••••••PB 1 PG 48	••••••••	
DENARD KATHY &	325.90	6,592
BROWDY KATHY ANN ET AL		
10-21-31-510-0000-0060		
PAD: 7 DIVISION ST		
PHILPOTT DEBORAH R &	584.13	6,593
WELLS WILFORD L		
10-21-31-510-0000-0110		
PAD: 403 KIMBLE ST		
ANDERSON JOHN A LIFE EST	405.66	6,594
(WILLIAMS ALBERTA ET AL)		
10-21-31-510-0000-0330 (HX)		
PAD: 349 E FRANKLIN ST		
E 1/2 OF LOT 33 & W 35 FT OF ...		
YOUNGBLOOD VIVIAN M TR &	142.73	6,595
MC GEE COBBIN A ET AL		
10-21-31-510-0000-0350		
LOT 35 & W 35 FT OF VACD ST ...		
POLK NAPOLEON F PER REP	104.87	6,596
ESTATE OF MARIAN D CHESTNUT		
10-21-31-510-0000-0360		
PAD: GENEVA RD		
LOT 36 & W 35 FT OF VACD ST ...		
POLK NAPOLEON F PER REP	40.67	6,597
ESTATE OF MARIAN D CHESTNUT		
10-21-31-510-0000-036A		
LOT 36 NWLY OF LAKE CHARM ...		
•••••••ESTES ADD TO OVIEDO	••••••••	
•••••••PB 7 PG 44	••••••••	
GRANT KENNEDY	2,068.91	6,598
10-21-31-511-0000-0110		
PAD: 98 DIVISION ST		
LOTS 11 + 12		
MC ARTHUR ALLEN	61.16	6,599
C/O THOMAS L WILLIAMS		
10-21-31-511-0000-0340		
ALLEN MAMIE	120.93	6,600
C/O THOMAS L WILLIAMS		
10-21-31-511-0000-0360		
LOTS 36 + 37		
GILCHRIST ELNORA A	75.95	6,601
10-21-31-511-0000-0390		
PAD: 520 1ST ST		
•••••••LEES 1ST ADD TO OVIEDO	••••••••	
•••••••PB 2 PG 112	••••••••	
TINSLEY EDDIE W & ADELINE	241.33	6,602
10-21-31-512-0000-0040 (HX)		
PAD: B AVE		
N 80 FT OF S 160 FT OF E 125 ...		
•••••••MILTON SQUARE ADD	••••••••	
•••••••PB 3 PG 50	••••••••	
GAMMONS WILLIE T & ARIZONA	112.91	6,603
10-21-31-513-0000-0010		
PAD: 2ND ST		
LOTS 1 2 & 3 & N 1/2 OF VACD ...		
GAMMONS WILLIE T & ARIZONA	396.21	6,604
10-21-31-513-0000-0180		
PAD: 537 1ST ST		
LOTS 18 19 & 20 & S 1/2 OF ...		
GAMMONS WILLIE T & ARIZONA	75.52	6,605
10-21-31-513-0000-0210		
LOTS 21 & 22 & N 1/2 OF VACD ...		
FRANCIS CHARLIE SR &	40.20	6,606
WILLIAMS JOSEPH P		
10-21-31-513-0000-0270		
PAD: 540 1ST ST		
LOT 27 & N 1/2 OF VACD ALLEY ...		
J P F D INV CORP	212.45	6,607
10-21-31-513-0000-0370		
PAD: CHULUOTA RD		
LOTS 37 38 39 & 40 & S 1/2 ...		
•••••••MILTON SQUARE	••••••••	
•••••••PB 3 PG 36	••••••••	
WILLIAMS ALFONSO G & HAZEL G	268.26	6,608
10-21-31-514-0000-0070		
PAD: 581 4TH ST		
LOT 7 & N 1/2 OF VACD ALLEY ...		
ALLEN DOUGLAS L & ADELE	938.38	6,609
10-21-31-514-0000-0080		
PAD: 223 AVENUE B		
LOTS 8 9 & 10 & N 1/2 OF ...		
ALLEN DOUGLAS L	73.69	6,610
10-21-31-514-0000-0110		
PAD: 3RD ST		
LOTS 11 & 12 & S 1/2 OF VACD ...		
BLAIR JAMIE L	566.65	6,611
10-21-31-514-0000-0130		
PAD: 595 3RD ST		
LOTS 13 14 15 16 17 & 18 & S ...		
JACOBS JETHRO R	24.05	6,612
10-21-31-514-0000-0190		
PAD: 3RD ST		
LOTS 19 & 20 & S 1/2 OF VACD ...		
JACOBS JETHRO R	193.48	6,613
10-21-31-514-0000-0270		
PAD: 600 3RD ST		
LOTS 27 & 28 & N 1/2 OF VACD ...		
JACOBS JETHRO R	38.24	6,614
10-21-31-514-0000-0570		
PAD: 1ST ST		
LOT 57 & S 1/2 OF VACD ALLEY ...		
JACOBS JETHRO R	38.24	6,615
10-21-31-514-0000-0580		
PAD: 1ST ST		
LOT 58 & S 1/2 OF VACD ALLEY ...		
JACOBS JETHRO R	38.24	6,616
10-21-31-514-0000-0590		
PAD: 1ST ST		

NAME - PARCEL NUMBER	TAXES DUE	SEQ. #
LOT 59 & S 1/2 OF VACD ALLEY ...		
SHARP E LAMAR	144.54	6,617
10-21-31-514-0000-0610		
PAD: 1ST ST		
LOTS 61 62 63 & 64 & N 1/2 ...		
BRUNDIDGE C B & LUCILLE P	729.18	6,618
10-21-31-514-0000-0770		
PAD: 579 CHULUOTA RD		
LOTS 77 & 78 & S 1/2 OF VACD ...		
BRUNDIDGE C B & LUCILLE	108.20	6,619
10-21-31-514-0000-0790		
PAD: CHULUOTA RD		
LOTS 79 & 80 & S 1/2 OF VACD ...		
••••••••WASHINGTON PARK OVIEDO	••••••••	
••••••••PB 5 PG 93	••••••••	
ROAN YOLANDA & MARTIN WANDA &	606.28	6,620
YOUNGBLOOD JOETTA ET AL		
10-21-31-515-0000-0110		
PAD: TYSON ST		
LOTS 11 12 & 13 & N 1/2 OF ...		
ROAN YOLANDA & MARTIN WANDA &	37.57	6,621
YOUNGBLOOD JOETTA ET AL		
10-21-31-515-0000-0140		
PAD: TYSON ST		
LOT 14 & N 1/2 OF VACD ALLEY ...		
HADDEN ROBERT E	103.81	6,622
10-21-31-515-0000-0150		
PAD: TYSON ST		
LOTS 15 16 & 17 & N 1/2 OF ...		
GUADALUPE QUEEN E	395.75	6,623
10-21-31-515-0000-0300 (HX)		
PAD: 685 E BROADWAY ST		
LOTS 30 31 & 32 & S 1/2 OF ...		
GUADALUPE QUEEN E	21.50	6,624
10-21-31-515-0000-0330		
PAD: CHULUOTA RD		
LOT 33 & S 1/2 OF VACD ALLEY ...		
BATTLE ESQUE R	58.41	6,625
10-21-31-515-0000-0340		
PAD: CHULUOTA RD		
LOT 34 & S 1/2 OF VACD ALLEY ...		
GUADALUPE QUEEN E	51.75	6,626
10-21-31-515-0000-0350		
PAD: CHULUOTA RD		
LOT 35 & S 1/2 OF VACD ALLEY ...		
ASHE BEATRICE	43.99	6,627
10-21-31-515-0000-0410		
PAD: CHULUOTA RD		
LOT 41 & S 1/2 OF VACD ALLEY ...		
••••••••MEAD MANOR UNIT 3	••••••••	
••••••••PB 14 PG 90	••••••••	
IRVINE RUSSELL H & KATHY E	2,163.07	6,628
10-21-31-519-0000-0040 (HX)		
PAD: 527 MEAD DR		
LOT 4 + BEG NE COR LOT 3 RUN ...		
••••••••MEAD MANOR UNIT 4	••••••••	
••••••••PB 15 PG 71	••••••••	
SCOTT DAVID C & KAREN M	2,104.96	6,629
10-21-31-520-0B00-0160 (HX)		
PAD: 838 LIVE OAK LN		
••••••••OVIEDO OAKS UNIT 01	••••••••	
••••••••PB 16 PG 89	••••••••	
KEENE ROSEMARY C	1,367.84	6,630
10-21-31-521-0000-0020 (HX)		
PAD: 865 DIVISION ST		
AULIN JAMES T &	349.37	6,631
KELLER DIANE		
10-21-31-521-0000-0320 (HX)		
PAD: 985 OAK DR		
••••••••PRINCE RIDGE SUBD	••••••••	
••••••••PB 29 PGS 83 & 84	••••••••	
COMMERCIAL ASSOC INC &	1,355.66	6,632
PAULEY EUGENE W & JANET K		
10-21-31-523-0000-0030		
PAD: 51 ST JOHANNA (53) DR		
LOT 3 & S 1/2 OF VACD ALLEY ...		
••••••••SWEETWATER CREEK	••••••••	
••••••••PB 30 PGS 83 & 84	••••••••	
CUMMINGS JOHN A &	1,499.27	6,633
TAYLOR LORETTA H		
10-21-31-524-0000-0080 (HX)		
PAD: 45 SWEETWATER CREEK CIR		
••••••••TYSON PARK	••••••••	
••••••••PB 32 PG 98	••••••••	
JACKSON JAMES & BESSIE M	302.62	6,634
10-21-31-525-0000-0030 (HX)		
PAD: 85 TYSON CT		
••••••••LAKE CHARM ESTATES	••••••••	
••••••••PB 35 PG 42	••••••••	
CAMPBELL WILLIAM C & SANDRA J	2,209.74	6,635
10-21-31-526-0000-0020 (HX)		
PAD: 505 LAKE CHARM DR		
LOT 2 (LESS N 10 FT)		
••••••••MEADOWCREST	••••••••	
••••••••PB 47 PGS 19 & 20	••••••••	
NICHOLS RICHARD M & MARY L	3,352.64	6,636
10-21-31-527-0000-0500 (HX)		
PAD: 857 PALMETTO TER		
----------SEC 11 TWP 21 RNG 31----------		
HENDRIX WALTER L & BERNICE E	166.53	6,637
11-21-31-300-0100-0000		
PAD: W 434 SR		
ALLEN DOUGLAS L OR	95.84	6,638
ALLEN ADELE W		
11-21-31-300-0190-0000		
PAD: STEPHENS ST		
ALLEN DOUGLAS L & ADELE W	1,530.15	6,639
11-21-31-300-019A-0000 (HX)		
PAD: 203 STEPHENS ST		
STEPHENS ALICE HEIRS	91.50	6,640
C/O RALPH MIMS & EASTER WILSON		
11-21-31-300-019B-0000		
PAD: STEPHENS ST		
ALLEN DOUGLAS L OR	142.39	6,641
ALLEN ADELE W		
11-21-31-300-019C-0000		
PAD: STEPHENS ST		
ALLEN DOUGLAS	121.09	6,642
11-21-31-300-0200-0000		
PAD: STEPHENS ST		
ALLEN DOUGLAS	583.15	6,643
11-21-31-300-0210-0000		
PAD: 204 STEPHENS AVE		
DERICO QUEEN E	558.01	6,644
11-21-31-300-0220-0000 (HX)		
PAD: 164 STEPHENS ST		
WILSON MARVIN SR & BRENDA	112.82	6,645
11-21-31-300-024A-0000		
WILKERSON AMOS	39.97	6,646
11-21-31-300-024B-0000		
PAD: 93 STEPHENS ST		
WILKERSON AMOS	39.27	6,647
11-21-31-300-024C-0000		
J P F D INV CORP	136.69	6,648
11-21-31-300-0270-0000		
PAD: STEPHENS AVE		
WILKERSON AMOS	108.50	6,649
11-21-31-300-0300-0000		
PAD: STEPHENS AVE		
ALLEN DOUGLAS L & ADELE W	745.19	6,650
11-21-31-300-0320-0000		
PAD: 434		
SMITH DENNIS	55.82	6,651
11-21-31-300-0400-0000		
••••••••ALLENDALE	••••••••	
••••••••PB 6 PG 7	••••••••	
MILLER INV & PROP MGMT INC	848.52	6,652
11-21-31-502-0D00-0090 (HX)		
PAD: 1122 ALLENDALE DR		
LOT 9 & W 1/2 OF LOT 10 BLK D		
LARWOOD CAROL TRUSTEE	854.04	6,653
FBO		
11-21-31-502-0D00-0180 (HX)		
PAD: 1240 ALLENDALE DR		
ALL LOT 18 & W 1/2 OF LOT 19 ...		
CASTEEL STEVEN D & SANDRA A	791.14	6,654
11-21-31-502-0E00-0030 (HX)		
PAD: 1209 GENEVA DR		

NAME - PARCEL NUMBER	TAXES DUE	SEQ. #
BEG 75 FT E OF SE COR LOT 17 ...		
••••••••WASHINGTON HEIGHTS	••••••••	
••••••••PB 3 PG 37	••••••••	
PERKINS JOHNELL N & BRENDA D	655.57	6,655
11-21-31-503-0000-0010 (HX)		
PAD: 1101 WASHINGTON ST		
N 79 FT OF LOTS 1 & 2 (LESS ...		
MC FALL EDWIN G JR	471.44	6,656
11-21-31-503-0000-0100 (HX)		
PAD: 1191 WASHINGTON ST		
LOT 10 (LESS N 30 FT FOR RD)		
LEWIS GERALD L & CLEONA	495.94	6,657
11-21-31-503-0000-0190 (HX)		
PAD: 1158 JACKSON CT		
LOT 19 (LESS S 5 FT)		
HADDEN LEONARD C SR & NANCY L	472.08	6,658
11-21-31-503-0000-0210 (HX)		
PAD: 1174 JACKSON ST		
LOT 21 (LESS S 5 FT)		
WILSON MARY N	472.08	6,659
11-21-31-503-0000-0230 (HX)		
PAD: 1190 JACKSON ST		
LOT 23 (LESS S 5 FT)		
CTA INV INC	1,006.64	6,660
11-21-31-503-0000-0250		
PAD: 1101 JACKSON ST		
E 46 FT OF N 75 FT OF LOT 25 ...		
ROBINSON RUBY M	317.58	6,661
11-21-31-503-0000-025A (HX)		
PAD: 421 REED AVE		
E 46 FT OF S 75 FT OF LOT 25 ...		
TURNER ANDREW W	444.98	6,662
11-21-31-503-0000-0310 (HX)		
PAD: 1159 JACKSON ST		
LOT 31 (LESS N 5 FT FOR RD)		
SWEET CYNTHIA D	481.23	6,663
11-21-31-503-0000-0330 (HX)		
PAD: 1175 JACKSON ST		
LOT 33 (LESS N 5 FT FOR RD)		
GAINEY BARBARA J	326.31	6,664
11-21-31-503-0000-0440 (HX)		
PAD: 1234 TAYLOR ST		
W 69 FT OF LOT 44		
HENRY DEBORAH	1,163.87	6,665
11-21-31-503-0000-0550		
PAD: 1223 TAYLOR ST		
DICKSON PROPERTIES INC	290.00	6,666
11-21-31-503-0000-0580 (HX)		
PAD: 1267 TAYLOR ST		
ASHE LONNIE A & LEONA	248.25	6,667
11-21-31-503-0000-0660 (HX)		
PAD: 1206 HARRISON ST		
CHAMBERS GEORGIA A	704.31	6,668
11-21-31-503-0000-0770 (HX)		
PAD: 420 REED AVE		
THAT PT OF LOTS 77 78 & 79 ...		
VANDUYUENBODE M TRUSTEE	562.53	6,669
STE 106-303		
11-21-31-503-0000-0790 (HX)		
PAD: 410 REED AVE		
THAT PT OF LOTS 79 & 80 DESC ...		
HADDEN ROBERT E	1,009.16	6,670
11-21-31-503-0000-0840		
PAD: 320 REED AVE		
LOT 84 + N 1/2 OF LOT 85		
JONES BEATRICE H	695.00	6,671
11-21-31-503-0000-0860 (HX)		
PAD: 310 REED AVE		
LOT 86 + S 1/2 OF LOT 85		
JONES BETTY A	543.67	6,672
11-21-31-503-0000-0870 (HX)		
PAD: 1100 HARRISON ST		
E 75 FT OF LOTS 87 + 88		
SMITH JOSEPH JR	320.69	6,673
11-21-31-503-0000-087A (HX)		
PAD: 1098 HARRISON ST		
W 75 FT OF E 150 FT OF LOTS ...		
SHUBERT CONSTR CO	219.15	6,674
11-21-31-503-0000-087B		
PAD: HARRISON ST		
W 46 FT OF LOTS 87 + 88		
••••••••ROUND LAKE ESTATES	••••••••	
••••••••PB 14 PG 7	••••••••	
GOULD VIVIAN Y	538.28	6,675
11-21-31-504-0A00-0030 (HX)		
PAD: 1014 HARRISON ST		
JENERETTE ELIZABETH	331.25	6,676
11-21-31-504-0A00-0150 (HX)		
PAD: 1130 ROUND LAKE CT		
ORTEGA ALFREDO & CARMEN G	483.02	6,677
11-21-31-504-0A00-0240 (HX)		
PAD: 275 ROOSEVELT SQ		
JENKINS SARAH W	469.57	6,678
11-21-31-504-0A00-0420 (HX)		
PAD: 187 REED AVE		
LEWIS CHARLEY	300.98	6,679
11-21-31-504-0A00-0440 (HX)		
PAD: 175 REED AVE		
LINGARD CLARA M	486.38	6,680
11-21-31-504-0B00-0080 (HX)		
PAD: 1155 ROUND LAKE CT		
COSME MARIA &	149.10	6,681
RIVERA JOHNNY		
11-21-31-504-0B00-0150 (HX)		
PAD: 300 ROOSEVELT SQUARE		
ANDERSON JOE III &	581.37	6,682
AYERS JULIE A		
11-21-31-504-0C00-0050 (HX)		
PAD: 203 REED AVE		
BEG NE COR LOT 5 RUN W 115 ...		
GRAHAM LOUISE	458.48	6,683
11-21-31-504-0D00-001A (HX)		
PAD: 990 HARRISON ST		
BEG 40 FT N & 33 FT W OF SE ...		
••••••••WHEELER SUBD LOUISE	••••••••	
••••••••PB 7 PG 47	••••••••	
TORRES JOSE R &	110.98	6,684
TORRES JUAN R		
11-21-31-505-0000-0010		
PAD: E BROADWAY		
LOTS 1 TO 3 (LESS S 22 FT OF ...		
TORRES JOSE R &	132.79	6,685
TORRES JUAN R		
11-21-31-505-0000-0030		
PAD: E BROADWAY		
S 22 FT OF LOT 3 & ALL LOTS ...		
••••••••LONE PINES	••••••••	
••••••••PB 12 PG 21	••••••••	
NELSON MARY & ASHE LARRY &	912.11	6,686
ASHELLL ROBERT &ASHE ROBERT JR		
11-21-31-507-0000-0090		
PAD: DENISE ST		
SCOTT VIOLET	134.91	6,687
11-21-31-507-0000-0120		
PAD: DENISE ST		
SCOTT VIOLET	388.84	6,688
11-21-31-507-0000-0130 (HX)		
PAD: 221 DENISE ST		
ALLEN DOUGLAS L & ADELE W	843.98	6,689
11-21-31-507-0000-0210		
PAD: 290 PINEVIEW DR		
GRAHAM CLARENCE	381.71	6,690
11-21-31-507-0000-0260 (HX)		
PAD: 228 PINEVIEW DR		
MC NEALY GAIL G	400.16	6,691
11-21-31-507-0000-0300 (HX)		
PAD: 200 PINEVIEW DR		
LOT 30 + N 1/2 OF LOT 31		
SMITH EARL L & ALINE	1,236.21	6,692
11-21-31-507-0000-0310 (HX)		
PAD: 170 PINEVIEW DR		
S 1/2 OF LOT 31 & ALL LOTS ...		
••••••••ALLENS 1ST ADD TO	••••••••	
••••••••WASHINGTON HEIGHTS	••••••••	
••••••••PB 3 PG 23	••••••••	
MITCHELL ANTHONY & DOSHIA M	538.56	6,693
11-21-31-508-0100-0020 (HX)		

NAME - PARCEL NUMBER	TAXES DUE	SEQ. #
PAD: 429 WILSON Ave		
LOTS 2 + 3 BLK 1		
BRYANT JOHN W &	526.72	6,694
ROBERTSON OLLA M		
11-21-31-508-0100-0120 (HX)		
PAD: 360 CHINABERRY AVE		
J P F D INV CORP	116.17	6,695
11-21-31-508-0100-0170		
ROUSE JAMES E & ROSEMARY	742.44	6,696
11-21-31-508-0200-0030 (HX)		
PAD: 267 WILSON AVE		
LOTS 3 + 4 BLK 2		
CANNION STEPHANIE L LIFE EST	1,146.58	6,697
(LEE ROBERT L)		
11-21-31-508-0200-0110		
PAD: 1342 HARRISON ST		
LOTS 11 & 12 BLK 2		
LONDON JAMES H & SUSIE	469.83	6,698
11-21-31-508-0300-0010 (HX)		
PAD: 345 CHINABERRY AVE		
LONDON JAMES H & SUSIE	133.81	6,699
11-21-31-508-0300-0020		
PAD: CHINABERRY AVE		
GOULD MARY M HEIRS	134.51	6,700
C/O MABLE BUTLER		
11-21-31-508-0300-0030		
PAD: CHINABERRY AVE		
MAXWELL BRUCE & IVY S	133.81	6,701
11-21-31-508-0300-0040		
PAD: 333 CHINABERRY AVE		
TOSSIE EDDIE S *C/O	583.87	6,702
MAXWELL IVY S		
11-21-31-508-0300-0050		
PAD: CHINABERRY AVE		
LOTS 5 + 6 BLK 3		
MAXWELL BRUCE & IVY S	266.25	6,703
11-21-31-508-0300-0070		
PAD: CHINABERRY AVE		
LOTS 7 + 8 BLK 3		
LIMEHOUSE RETHA	667.93	6,704
11-21-31-508-0400-0010 (HX)		
PAD: 394 QUEEN AVE		
LOTS 1 2 + 3 BLK 4		
TONEY FRANK G & GWENDOLYN P	300.30	6,705
11-21-31-508-0500-0050 (HX)		
PAD: 379 QUEEN AVE		
LOTS 5 + 6 BLK 5		
BRYANT WILBERT J & DAPHNE	1,066.48	6,706
11-21-31-508-0500-0130 (HX)		
PAD: 380 DAISEY AVE		
LOTS 13 + 14 BLK 5		
FINNEY GLADYS M	930.71	6,707
11-21-31-508-0600-0180 (HX)		
PAD: 344 DAISEY AVE		
LOTS 18 & 19 BLK 6 ...		
O'NEAL CARRIE & JAMES	325.74	6,708
11-21-31-508-0600-0200		
PAD: DAISEY AVE		
KIMBLE JESSIE M & JOHNNIE LEE	134.51	6,709
GLENN & NORMA J W KIMBLE		
11-21-31-508-0700-0020		
PAD: DAISEY AVE		
KIMBLE JESSIE M	133.81	6,710
11-21-31-508-0700-0030		
PAD: DAISEY AVE		
GOODMAN JESSIE M	133.81	6,711
11-21-31-508-0700-0040		
PAD: DAISEY AVE		
FUDGE ROBERT & SANDRA L	133.81	6,712
11-21-31-508-0700-0050		
PAD: 335 DAISEY AVE		
SIDE BY SIDE OF WINTER SPRINGS	221.03	6,713
INC		
11-21-31-508-0700-0060		
PAD: 335 DAISEY AVE		
LOTS 6 & 7 (LESS S 20 FT OF ...		
FUDGE ROBERT	232.35	6,714
11-21-31-508-0700-0140		
PAD: 5TH ST		
LOTS 14 & 15 BLK 7 ...		
FUDGE ROBERT & SANDRA L	59.49	6,715
11-21-31-508-0700-0160		
PAD: 5TH ST		
FUDGE ROBERT & SANDRA L	238.08	6,716
11-21-31-508-0700-0170		
PAD: 5TH ST		
LOTS 17 TO 20 BLK 7 ALLENS ...		
JACOBS JETHO R &	77.14	6,717
NIENHUIS WANDA Z		
11-21-31-508-0800-0060		
PAD: DAISEY AVE		
JACKSON JOHN L PER REP	82.88	6,718
ESTATE OF MEARRIE M BATTLE		
11-21-31-508-0800-0080		
PAD: DAISEY AVE		
LOTT DAVID & LOTT DANIEL &	1,092.94	6,719
LOTT DAVID PER REP		
11-21-31-508-0900-0010 (HX)		
PAD: 1509 BATTLE ST		
LOTS 1 & 2 (LESS E 14 FT) ...		
LOTT DAVID L PER REP FOR EST	283.34	6,720
OF ETHEL LOTT & LOTT DAVID		
11-21-31-508-0900-001A		
PAD: 6TH ST		
E 14 FT OF LOTS 1 & 2 & ALL ...		
LOTT DAVID	151.46	6,721
11-21-31-508-0900-0030		
PAD: 5TH ST		
LOTS 3 & 4 BLK 9 ...		
STEELE BEVERLY M	117.57	6,722
11-21-31-508-0900-0050		
PAD: 5TH ST		
LOTS 5 & 6 BLK 9 ...		
WAGNER STEVEN D	59.49	6,723
11-21-31-508-0900-0070		
PAD: 1510 5TH ST		
KLEMME FREDERICK E & NORA J	65.24	6,724
11-21-31-508-0900-0080		
PAD: 5TH ST		
NORTON JAMES L & BERNICE	243.83	6,725
11-21-31-508-0900-0090		
PAD: 5TH ST		
LOTS 9 & 10 BLK 9 ALLENS 1ST ...		
DRIGGINS EVELYN	338.93	6,726
11-21-31-508-1100-0040		
PAD: 1235 OVIEDO-GENEVA RD		
LOTS 4 5 + 6 BLK 11		
••••••••SANS SOUCI	••••••••	
••••••••PB 16 PG 52	••••••••	
RICE STEPHEN O & LARA K	2,339.70	6,727
11-21-31-509-0000-0150		
PAD: 276 E CELERY CIR		
CONKLIN GLENN A & SARA P	1,025.44	6,728
11-21-31-509-0000-0160 (HX)		
PAD: 266 S CELERY CIR		
WILFONG BILLY L & JEANNE A	1,453.35	6,729
11-21-31-509-0000-0420 (HX)		
PAD: 251 S CELERY CIR		
••••••••STEPHEN HEIGHTS	••••••••	
••••••••PB 17 PG 43	••••••••	
ALLEN CHARLES A	1,085.68	6,730
11-21-31-511-0000-0030 (HX)		
PAD: 152 STEPHEN ST		
WILSON ADA	205.07	6,731
11-21-31-511-0000-0040 (HX)		
PAD: 201 STEPHEN ST		
BROWDY BETTY JOYCE	306.44	6,732
11-21-31-511-0000-0050 (HX)		
PAD: 147 STEPHEN AVE		
WILSON BRENDA J	634.81	6,733
11-21-31-511-0000-0070 (HX)		
PAD: 123 STEPHEN ST		
CASIANO DAVID & YOLANDA R	392.71	6,734
11-21-31-511-0000-0080 (HX)		
PAD: 83 STEPHEN ST		
••••••••GARDEN GROVE UNIT 1	••••••••	
••••••••PB 18 PGS 97 + 98	••••••••	
HALBERT KURTIS M	3,805.16	6,735

NAME - PARCEL NUMBER	TAXES DUE	SEQ. #
11-21-31-512-0000-0020		
PAD: 967 CARISSA LN		
••••••••MC CLANAHANS 1ST ADD TO ROUND	••••••••	
••••••••LAKE ESTATES	••••••••	
••••••••PB 44 PG 43	••••••••	
HANDY GREGORY M & CYNTHIA E	547.38	6,736
11-21-31-514-0000-0080 (HX)		
PAD: 1036 HARRISON ST		
----------SEC 12 TWP 21 RNG 31----------		
••••••••EAGLES EAST	••••••••	
••••••••5 ACRE DEVELOPMENT	••••••••	
••••••••7 PARCELS	••••••••	
ANDERSON JOE III	473.27	6,737
12-21-31-301-0070-0000		
SEC 12 TWP 21S RGE 31E BEG ...		
KILGORE MICHAEL T & AMY H	790.04	6,738
12-21-31-301-007P-0000		
SEC 12 TWP 21S RGE 31E BEG ...		
••••••••SWOPES 3RD ADD TO	••••••••	
••••••••BLACK HAMMOCK	••••••••	
••••••••PB 3 PG 20	••••••••	
JOSEPH ROY A	1,433.78	6,739
12-21-31-502-0000-008A		
PAD: 1397 426 CR		
PT OF LOT 8 DESC AS BEG 30 ...		
----------SEC 13 TWP 21 RNG 31----------		
SKIPPER EUGENE M & BRENDA	308.15	6,740
13-21-31-300-0010-0000		
PAD: WILLINGHAM RD		
MAIN STREET LTD	26,758.37	6,741
13-21-31-300-002Q-0000		
PAD: LOCKWOOD BLVD		
••••••••WAVERLEE WOODS UNIT 2	••••••••	
••••••••PB 51 PGS 64 THRU 66	••••••••	
PAHEY KATHY T	2,487.64	6,742
13-21-31-5NM-0000-0750		
PAD: 391 LYNN ST		
SECRETARY OF VET AFFAIRS	2,576.51	6,743
C/O PRINCIPAL RESIDENTIAL MTG		
13-21-31-5NM-0000-0770 (HX)		
PAD: 411 LYNN ST		
CHUTORANSKY PETER III &	1,919.16	6,744
JENNIFER D		
13-21-31-5NM-0000-0960 (HX)		
PAD: 601 LYNN ST		
••••••••SANCTUARY PHASE 1 VILLAGES 1	••••••••	
••••••••2 AND 3	••••••••	
••••••••PB 58 PGS 27 TO 37	••••••••	
EDWARDS KENNETH E & KELLY V	3,198.66	6,745
13-21-31-5PW-0000-0300		
PAD: 2874 SWEETSPIRE CIR		
----------SEC 14 TWP 21 RNG 31----------		
BUILD FLORIDA INC	3,244.07	6,746
14-21-31-300-004E-0000		
ROUGHGARDEN KEITH & CHRISTINE	2,195.97	6,747
14-21-31-300-004H-0000		
PAD: CAROLYN DR		
(1.25 AC)		
NOURACHI DAVID TR	464.96	6,748
FBO		
14-21-31-300-004Q-0000		
JPFD INV CORP	205.75	6,749
14-21-31-300-004R-0000		
ROBINSON ANNA B & SOUTHERLAND	292.51	6,750
LULA & BELL MARRIAN ET AL TC88		
14-21-31-300-0090-0000		
PAD: E BROADWAY ST		
DAVIS BRENT	526.81	6,751
14-21-31-300-0120-0000 (HX)		
PAD: 210 ACADEMY AVE		
(5.91 AC)		
MC DONALDS CORPORATION	14,243.13	6,752
C/O JOHN PETRAKIS		
14-21-31-300-016A-0000		
PAD: 1605 MITCHELL HAMMOCK RD		
••••••••JACKSON HEIGHTS	••••••••	
••••••••PB 8 PG 30	••••••••	
GAINEY CLARENCE & BARBARA	498.55	6,753
14-21-31-501-0000-0180 (HX)		
PAD: 701 BOSTON AVE		
LOTS 18 + 19		
GAINEY CLARENCE & BARBARA	63.43	6,754
14-21-31-501-0000-0200		
PAD: BOSTON ST		
••••••••VILLAGES AT KINGSBRIDGE WEST	••••••••	
••••••••TR D	••••••••	
••••••••PB 49 PGS 37 THRU 42	••••••••	
BELL CHRISTOPHER L	1,492.76	6,755
14-21-31-504-0000-2720 (HX)		
PAD: 584 LONG LAKE DR		
••••••••KINGSBRIDGE EAST VILLAGE UN 1	••••••••	
••••••••PB 49 PGS 43 THRU 57	••••••••	
PARKER JASON M &	2,316.86	6,756
SHATTUCK BARBI J		
14-21-31-505-0000-0240 (HX)		
PAD: 465 EASTBRIDGE DR		
NELSON DAPHNE A	658.31	6,757
14-21-31-505-0000-0250 (HX)		
PAD: 497 LAKEPARK TRL		
KADIWAR RAMESH M & ILADEVI R	2,551.89	6,758
14-21-31-505-0000-0280 (HX)		
PAD: 485 LAKEPARK TRL		
GRODEN STEVEN N	2,938.80	6,759
14-21-31-505-0000-0650 (HX)		
PAD: 504 EASTBRIDGE DR		
CAPPELLO KAREN A & JOSEPH A	3,069.74	6,760
14-21-31-505-0000-0660		
PAD: 508 EASTBRIDGE DR		
RICHARDSON MILTON & ARLENE	4,531.99	6,761
14-21-31-505-0000-0990 (HX)		
PAD: 394 LAKEPARK TRL		
••••••••KINGSBRIDGE EAST VILLAGE UN 2A	••••••••	
••••••••PB 50 PGS 58 THRU 62	••••••••	
MELENDEZ GILBERT	2,797.33	6,762
14-21-31-506-0000-1510 (HX)		
PAD: 600 BUCKINGHAM DR		
••••••••KINGSBRIDGE EAST VILLAGE UN 2B	••••••••	
••••••••PB 52 PGS 47 THRU 49	••••••••	
O'HARE KEVIN M & AMY B	3,570.13	6,763
14-21-31-508-0000-1750		
PAD: 636 BUCKINGHAM DR		
LACEN GEORGE & NANCY	2,600.89	6,764
14-21-31-508-0000-1790 (HX)		
PAD: 501 ROYAL TREE LN		
••••••••WAVERLEE WOODS UNIT 1A	••••••••	
••••••••PB 52 PGS 58 & 59	••••••••	
MARTE NELIZA &	3,061.01	6,765
ALBINO NELSON		
14-21-31-509-0000-1960		
PAD: 531 AUGUSTINE CT		
••••••••KINGSBRIDGE EAST VILLAGE UN 3A	••••••••	
••••••••PB 54 PGS 25 THRU 27	••••••••	
FISCHER HELENE & MARTIN E	2,168.27	6,766
14-21-31-514-0000-3100 (HX)		
PAD: 625 HAMPSHIRE LN		
••••••••KINGSBRIDGE EAST VILLAGE UNIT 3B	••••••••	
••••••••PB 55 PGS 97 THRU 99	••••••••	
SHTEINHAUR TOMER	3,032.31	6,767
C/O ICG SUITE 130		
14-21-31-515-0000-2650		
PAD: 614 HORSEMAN DR		
STACHOWIAK WENDY & DANIEL J	1,710.41	6,768
14-21-31-515-0000-2770 (HX)		
PAD: 548 HORSEMAN DR		
••••••••VILLAGES AT KINGSBRIDGE WEST	••••••••	
••••••••TR B-1	••••••••	
••••••••PB 47 PGS 31 THRU 38	••••••••	
THORNTON JACQUELINE	3,204.06	6,769
14-21-31-5MA-0000-1050		
PAD: 708 LONG LAKE DR		
KULPAK MICHAEL J & BONNIE J	3,042.93	6,770
14-21-31-5MA-0000-1970 (HX)		
PAD: 869 KINGSBRIDGE DR		
••••••••VILLAGES AT KINGSBRIDGE WEST	••••••••	
••••••••TR C-1	••••••••	
••••••••PB 47 PGS 64 THRU 67	••••••••	
DOTSON RONALD & CHRISTIANE	2,829.71	6,771
14-21-31-5MC-0000-3250 (HX)		
PAD: 917 N LAKE CLAIRE CIR		
MCPHERSON GERITA & SIMMS	3,430.38	6,772
14-21-31-5MC-0000-4200		
PAD: 635 KING HAROLD CT		
••••••••WAVERLEE WOODS UNIT 1	••••••••	
••••••••PB 52 PGS 52 THRU 57	••••••••	
MUSE WILLIAM E & VIRGINIA A	2,268.91	6,773
14-21-31-5ND-0000-0240 (HX)		
PAD: 421 AUGUSTINE CT		
SANDERS JEFFREY L & KELLY A	2,715.28	6,774
14-21-31-5ND-0000-0280		
PAD: 461 AUGUSTINE CT		
••••••••VALENCIA SHORES UNRECD	••••••••	
••••••••PLAT	••••••••	
SWIATEK SUSAN	2,532.74	6,775
14-21-31-5US-0000-0020 (HX)		
PAD: 273 CAROLYN DR		
SEC 14 TWP 21S RGE 31E LOT 2		
----------SEC 15 TWP 21 RNG 31----------		
SAPP CLARENCE & ELOISE	118.13	6,776
ATTN CLARENCE SAPP		
15-21-31-300-0080-0000		
JACOBS JETHRO R	131.14	6,777
15-21-31-300-011B-0000		
ADRIATICO JUAN J SR	465.47	6,778
15-21-31-300-0140-0000		
SOLTANI HASSAN & TOBIN JOHN T	2,675.04	6,779
JR C/O ALICIA DIAGN INC		
15-21-31-300-0260-0000		
WELLS CHARLES R & BARBARA J	2,060.43	6,780
15-21-31-300-0270-0000 (HX)		
PAD: 330 S CENTRAL AVE		
MAYS ANTHONY D & BEATRICE L	924.99	6,781
15-21-31-300-054B-0000 (HX)		
PAD: 905 S CENTRAL AVE		
OVIEDO FOREIGN CAR REPAIR INC	1,431.47	6,782
15-21-31-300-057D-0000		
PAD: W MITCHELL HAMMOCK RD		
WILLIAMS JAMES L JR & JEAN F	781.65	6,783
15-21-31-300-0590-0000 (HX)		
PAD: 84 CLONTS ST		
JACKSON MARY S	1,245.81	6,784
15-21-31-300-0610-0000		
PAD: 868 S CENTRAL AVE		
JACKSON WILLIAM JR	757.49	6,785
15-21-31-300-0630-0000		
PAD: 784 S CENTRAL AVE		
HAMILTON ALTHEA &	2,511.11	6,786
WILLIAMS WILETHA H		
15-21-31-300-0650-0000		
PAD: 762 S CENTRAL AVE		
HAMILTON ALTHEA &	3,052.17	6,787
WILLIAMS WILETHA H JTS		
15-21-31-300-0660-0000 (HX)		
PAD: 728 S CENTRAL AVE		
••••••••MARTINS PLAN	••••••••	
••••••••PB 7 PG 75	••••••••	
F N B ENTERPRISES INC	679.63	6,788
15-21-31-501-0000-0010		
PAD: DOCTORS DR		
LOT 1 + N 122.25 FT OF LOT 2		
PATTLEFOOT ANGIE &	157.18	6,789
LAKE WILLIAM L		
15-21-31-501-0000-0030 (HX)		
PAD: 636 DOCTORS DR		
S 100'FT OF W 100 FT OF LOT 3		
LOTT WILLIE & PEARL &	88.66	6,790
LAKE WILLIAM L		
15-21-31-501-0000-003A		
PAD: 650 DOCTORS DR		
E 48 FT OF S 100 FT OF LOT 3		
OXENDINE CHARLES M & REBECCA E	932.69	6,791
15-21-31-501-0000-0060		
PAD: 637 DOCTORS DR		
S 15 FT OF E 100 FT OF LOT 5 ...		
INGRAM LENORA R	384.97	6,792
15-21-31-501-0000-006A (HX)		
PAD: 613 DOCTORS (OFF) DR		
BEG NW COR LOT 6 RUN N 15 FT ...		
INGRAM LENORA	73.17	6,793
15-21-31-501-0000-006B		
S 30 FT OF LOT 6 (LESS N 15 ...		
PITTMAN FELTON & MAE D	451.72	6,794
15-21-31-501-0000-0070		
PAD: 585 DOCTORS DR		
SMITH LORENZO & IDA M	786.32	6,795
15-21-31-501-0000-0080 (HX)		
PAD: 588 DOCTORS DR		
LOT 8 (LESS W 4.6 FT & BEG ...		
DAMES JOHN & FLOSSIE	413.51	6,796
15-21-31-501-0000-012A (HX)		
PAD: 512 DOCTORS DR		
W 76 FT OF N 5 FT OF LOT 12 ...		
••••••••SMITHS ADD TO OVIEDO	••••••••	
••••••••PB 1 PG 42	••••••••	
128 WEST BROADWAY PROF	2,892.43	6,797
CENTER INC STE 106-303		
15-21-31-507-0000-0010		
PAD: 128 W BROADWAY		
LOTS 1 2 & 3 (LESS N 15 FT ...		
JORDAN HAROLD D	427.02	6,798
15-21-31-507-0000-0120		
PAD: W BROADWAY ST		
GUEVARRA MANUEL R & CAROL H &	1,373.33	6,799
GUEVARRA MARK B & KIMBERLY C		
15-21-31-507-0000-0310		
PAD: 69 GRAHAM AVE		
LOT 31 & S 6 FT OF LOT 32 & ...		
128 WEST BROADWAY PROF	284.92	6,800
CENTER INC STE 106-303		
15-21-31-507-0000-036A		
N 36 FT OF W 81 FT OF LOT 36 ...		
ARTWORKS GALLERY AND STUDIOS	117.89	6,801
INC		
15-21-31-507-0000-039A		
W 1/2 OF VACD ALLEY LYING E ...		
••••••••EAGANS ADD TO OVIEDO	••••••••	
••••••••PB 2 PG 52	••••••••	
COOK MAXMILLAN M & CINDY L	714.64	6,802
15-21-31-508-0100-0110 (HX)		
PAD: 216 GRAHAM AVE		
LOT 11 (LESS S 5 FT) & LOT ...		
HUSER STEPHANIE E &	1,359.13	6,803
HUSER JOHN E		
15-21-31-508-0100-0140 (HX)		
PAD: 180 GRAHAM AVE		
LOT 14 (LESS S 5 FT) & ALL ...		
••••••••ANDERSONS ADD TO OVIEDO	••••••••	
••••••••PB 1 PG 52	••••••••	
PRIEST MARTINE J	731.01	6,804
15-21-31-509-0000-0020		
PAD: CENTRAL AVE		
E 1/2 OF LOT 2 ...		
••••••••AULINS ADD TO OVIEDO	••••••••	
••••••••PB 1 PG 43	••••••••	
PRITCHARD PETER C H & SYBIL	1,192.05	6,805
15-21-31-510-0A00-0020 (HX)		
PAD: 401 S CENTRAL AVE		
LOTS 2 + 3 BLK A A AULINS ...		
••••••••OVIEDO HEIGHTS	••••••••	
••••••••PB 4 PG 4	••••••••	
S R BLDRS INC	197.52	6,806
15-21-31-511-0B00-0100		
PAD: LA JUNE AVE		
LOT 10 BLK B & W 1/2 OF VACD ...		
HEARRELL RICHARD M	1,929.83	6,807
15-21-31-511-0C00-0070		
PAD: 150 E HIGH ST		
LOTS 7 8 & N 5 FT OF LOT 9 ...		
••••••••LA JUNE PARK	••••••••	
••••••••PB 9 PG 75	••••••••	
WHITE KENNETH L	7,275.73	6,808
15-21-31-513-0A00-0010		
PAD: 650 S CENTRAL AVE		
LOTS 1 2 3 + 4 BLK A LA JUNE ...		
FINNEY FRANK & AMIE B	1,173.33	6,809
15-21-31-513-0C00-0060		
PAD: 150 WOOD ST		
LOTS 6 + 7 BLK C LA-JUNE PARK		
WASHINGTON BERNICE HEIRS	910.02	6,810
15-21-31-513-0D00-0010 (HX)		
PAD: 600 FERN ST		
LOTS 1 + 2 BLK D LA-JUNE PARK		
SCOTT WILLIE & JERETHA	214.52	6,811
15-21-31-513-0D00-0060		
PAD: DIVISION ST		
LOTS 6 & 7 BLK D LA-JUNE PARK		
HAMILTON ALTHEA &	265.74	6,812
WILLIAMS WILETHA H		
15-21-31-513-0D00-0080		
PAD: DIVISION ST		
LOTS 8 9 & 10 BLK D LA-JUNE ...		
••••••••WESTS SUBD	••••••••	
••••••••DB 137 PG 93 S C R	••••••••	
WILLIAMS GENNIE &	643.42	6,813
WALKER JOHN H ET AL		
15-21-31-514-0000-0020		
PAD: CENTRAL AVE		
LOT 2 (LESS RD) & W 1/2 OF ...		
••••••••WHISPERING WOODS	••••••••	
••••••••PB 42 PGS 41 & 42	••••••••	
DESROSIERS MARYSE	3,150.95	6,814
15-21-31-519-0000-0570 (HX)		
PAD: 180 FOREST TRL		
••••••••VILLAGES AT KINGSBRIDGE WEST	••••••••	
••••••••TR C-2	••••••••	
••••••••PB 48 PGS 93 THRU 96	••••••••	
STAPLETON MICHAEL K & VIRGINIA	2,623.08	6,815
15-21-31-521-0000-3220 (HX)		
PAD: 905 N LAKE CLAIRE CIR		
••••••••ST STEPHENS HOMESITES	••••••••	
••••••••PB 59 PG 66	••••••••	
••••••••ALL1521315130D000030,0040,0050	••••••••	
ROBILLARD FREDERICK & NICOLE	111.73	6,816
15-21-31-526-0000-00A0		
••••••••KINGSBRIDGE PH 1A	••••••••	
••••••••PB 41 PGS 19 TO 21	••••••••	
NEMEH GHANA	3,043.89	6,817
15-21-31-5KU-0000-0430 (HX)		
PAD: 832 ROYALWOOD LN		
FRANKS ALBERT J JR & LINDA D	3,113.48	6,818
15-21-31-5KU-0000-0480 (HX)		
PAD: 852 ROYALWOOD LN		
PERSAMPIERE ANTHONY & MARY M	3,605.96	6,819
15-21-31-5KU-0000-0500 (HX)		
PAD: 860 ROYALWOOD LN		
••••••••VILLAGES AT KINGSBRIDGE WEST	••••••••	
••••••••TR B-2	••••••••	
••••••••PB 47 PGS 89 THRU 91	••••••••	
YEPEZ CARLOS G & CECILIA G	3,770.07	6,820
15-21-31-5MG-0000-1570 (HX)		
PAD: 778 KINGSBRIDGE DR		
----------SEC 16 TWP 21 RNG 31----------		
MOORE HOWARD A & AMY M	951.51	6,821
16-21-31-300-010M-0000		
PAD: 447 FOREST TRL		
HANCOCK JAMES R & D LEE	935.05	6,822
16-21-31-300-0130-0000 (HX)		
PAD: 111 AULIN AVE		
GREEN RODNEY G & JUDITH A	48.73	6,823
16-21-31-300-0180-0000		
GREEN RODNEY G & JUDITH A	1,648.65	6,824
16-21-31-300-0190-0000		
TIMMONS MARJORIE & BROOKS	327.19	6,825
HELEN & SMITH IDA M		
16-21-31-300-0210-0000		
PAD: 884 426		
KAMPER RHONDA	3,485.27	6,826
16-21-31-300-0280-0000		
PAD: 432 N SUGAR MILL RD		
(5.20 AC)		
CLONINGER EVELYN W TRUSTEE	1,030.19	6,827
16-21-31-300-032A-0000		
PAD: SUGAR MILL RD		
VILES JAMES M PER REP	4,178.95	6,828
ESTATE OF CARRIE M VILES		
16-21-31-300-032B-0000		
PAD: 1150 N SUGAR MILL RD		
HODGES JAMES H & MAGIE	10,577.64	6,829
16-21-31-300-035A-0000		
PAD: 1726 W BROADWAY		
••••••••WOODLAND HEIGHTS	••••••••	
••••••••PB 7 PG 53	••••••••	
OVIEDO TOWING INC	2,370.99	6,830
16-21-31-502-0A00-0030		
PAD: 309 AULIN RD		
LOTS 3 & 4 BLK A ...		
OVIEDO TOWING INC	2,272.45	6,831
16-21-31-502-0A00-0050		
PAD: 315 AULIN RD		
OVIEDO TOWING INC	1,477.90	6,832
16-21-31-502-0A00-0060		
PAD: 325 AULIN RD		
LOTS 6 & 7 BLK A ...		
WILSON MARY A	410.75	6,833
16-21-31-502-0B00-0080 (HX)		
PAD: 599 AULIN RD		
ELY 100 FT OF SLY 75 FT OF ...		
NIEVES LUIS R & JENNIE R	400.33	6,834
16-21-31-502-0B00-0090		
PAD: AULIN RD		
LOT 9 BLK B (LESS RD)		
••••••••LINCOLN PARK	••••••••	
••••••••PB 7 PG 93	••••••••	
RICHARDS RUSSELL	736.88	6,835
16-21-31-503-0D00-0060		
PAD: LINCOLN PKWY		
LOTS 6 & 7 BLK D		
••••••••WINDMEADOW FARMS	••••••••	
••••••••PB 19 PG 90	••••••••	
HUSSAINI HAYBAT K & ALISON L	3,246.03	6,836
16-21-31-506-0000-0120 (HX)		
PAD: 397 FOREST TRL		
••••••••EVERGREEN VILLAS SUBD	••••••••	
••••••••PB 28 PG 12	••••••••	
LONG ROBYN H	670.23	6,837
16-21-31-511-0000-014A (HX)		
PAD: 416 MURCOTT DR		
E 16.25 FT OF LOT 14		
••••••••GREENS COMMERCIAL ADD	••••••••	
••••••••PB 29 PG 95	••••••••	
MAREDAH INC	4,161.84	6,838
16-21-31-512-0000-0020		
PAD: 1419 W BROADWAY HWY 426		
••••••••OVIEDO EXECUTIVE CENTER	••••••••	
••••••••PB 35 PG 22	••••••••	
MAKAR WASFI A	2,801.53	6,839
16-21-31-513-0000-0030		
PAD: EXECUTIVE DR		
GREEN HOLDINGS INC	6,177.35	6,840
16-21-31-513-0000-0070		
PAD: EXECUTIVE DR		
MAKAR W A	2,539.57	6,841
16-21-31-513-0000-0260		
PAD: CLARK & 426 SR		
••••••••TUSCAWILLA PLAZA	••••••••	
••••••••PB 35 PG 98	••••••••	
RICHLAND TUSCAWILLA LTD	5,727.40	6,842
1 URBAN CTR STE 740		
16-21-31-514-0C02-0000		
TRACT C WLY OF EXPRESSWAY		
••••••••WESTWOOD FIVE A CONDO	••••••••	
••••••••PB 36 PG 84	••••••••	
IRWIN RONALD L TRUSTEE	966.63	6,843
16-21-31-515-0000-0010		
PAD: EYRIE DR		
E 1/2 OF UNIT 1		
IRWIN RONALD TRUSTEE	1,868.81	6,844
16-21-31-515-0000-0020		
PAD: EYRIE DR		
UNIT 2		

NAME - PARCEL NUMBER	TAXES DUE	SEQ. #
•••••••SENECA BEND	••••••••	
•••••••PB 50 PGS 1 & 2	••••••••	
TORRES NYDIA & DANIEL	2,686.40	6,845
16-21-31-519-0000-0180 (HX)		
PAD: 65 OAK BEND CT		
RICHLAND TUSCAWILLA LTD	1,181.04	6,846
1 URBAN CTR STE 740		
16-21-31-519-0100-0000		
PAD: 2010 WINTER SPRINGS BLVD		
TRACT 1 ...		
•••••••WINDSORMERE	••••••••	
•••••••PB 59 PGS 1 & 2	••••••••	
THOMAS JOHN R & KARIN L	909.89	6,847
16-21-31-522-0000-0030		
•••••••SLAVIA COLONY COS SUBD	••••••••	
•••••••PB 2 PG 71	••••••••	
ARNDT PAULINE	175.18	6,848
16-21-31-5CA-0000-0190		
LOT 19 S OF N LI OF CANAL & ...		
STONE CURTIS L	320.28	6,849
16-21-31-5CA-0000-0710		
LOTS 71 73 & 74 & E 1/2 OF ...		
STONE CURTIS	771.46	6,850
16-21-31-5CA-0000-072A (HX)		
PAD: 1955 MICKLER RD		
1 AC HOMESTEAD LOCATED IN ...		
DUDA MIKE &	1,280.32	6,851
TESINSKY JOHN CO-PER REPS		
16-21-31-5CA-0000-077A		
LOT 77 (LESS N 140 FT OF S ...		
NAVARRO ALEXANDER & GRACIA	1,698.71	6,852
16-21-31-5CA-0000-097B		
W 175 FT OF N 1/2 OF LOT 97 ...		
MICKLER ACCESS LAND TRUST	161.53	6,853
16-21-31-5CA-0000-097D		
S 40 FT OF N 80 FT OF W 1/2 ...		
HOOVER JAMES D & NANCY J	2,510.10	6,854
16-21-31-5CA-0000-1170 (HX)		
PAD: 2425 BLACKBERRY TRL		
N 1/2 OF LOT 117		
----------SEC 18 TWP 21 RNG 31----------		
•••••••WEDGEWOOD UNIT 3	••••••••	
•••••••PB 21 PGS 13 & 14	••••••••	
TERRIE JOANN	978.05	6,855
18-21-31-501-0000-1170 (HX)		
PAD: 1130 DAPPLED ELM LN		
•••••••TUSCAWILLA RIDGE	••••••••	
•••••••PB 26 PG 77	••••••••	
THOMPSON KENTON E & MICHELE B	1,373.35	6,856
18-21-31-503-0000-0190 (HX)		
PAD: 1131 SADDLEHORN CIR		
UNIT 19		
•••••••SUNRISE ESTATES UNIT 1	••••••••	
•••••••PB 31 PG 24	••••••••	
HAWKINS PETER H & DEANNA M	2,252.00	6,857
18-21-31-505-0000-0010		
PAD: 1320 ORTEGA ST		
UDDIN GOHAR A	1,366.59	6,858
18-21-31-505-0000-0110 (HX)		
PAD: 1375 CHAPARRAL LN		
MARTINEZ MERCEDES	1,175.32	6,859
18-21-31-505-0000-0190 (HX)		
PAD: 1395 CHAPARRAL LN		
•••••••GREENBRIAR SUBD PH 1	••••••••	
•••••••PB 33 PGS 1 TO 4	••••••••	
WILSON DONNA	1,830.72	6,860
18-21-31-506-0000-0380 (HX)		
PAD: 1009 KNOLLWOOD CT		
GILTZ BYRON W & CAROLE M	1,538.56	6,861
18-21-31-506-0000-0770 (HX)		
PAD: 1001 TROON TRACE		
LOT 77 (LESS W 5 FT)		
MYBURGH PHILIPPUS A	1,635.30	6,862
18-21-31-506-0000-0790 (HX)		
PAD: 1002 TROON TRACE		
•••••••SUNRISE ESTATES UNIT 6	••••••••	
•••••••PB 40 PG 57	••••••••	
CARDENAS MARISA	1,458.83	6,863
18-21-31-508-0000-1660 (HX)		
PAD: 1209 ANDES DR		
•••••••TUSKA RIDGE UNIT 8	••••••••	
•••••••PB 52 PGS 50 & 51	••••••••	
LANKFORD FRANK & BOBBIE	3,270.90	6,864
18-21-31-512-0D00-3730		
PAD: 2267 CATBRIAR WAY		
•••••••WICKLOW GREENS AT TUSCAWILLA	••••••••	
•••••••PB 54 PGS 76 & 77	••••••••	
HENRY DAVID W & JILL M	1,978.06	6,865
18-21-31-513-0000-0010		
PAD: 101 ASHFORD DR		
•••••••TUSKA RIDGE UNIT 7	••••••••	
•••••••PG 54 PGS 91 & 92	••••••••	
DUNN MICHAEL S & JILL	3,087.64	6,866
18-21-31-514-0A00-2700 (HX)		
PAD: 2384 MID PINE CT		
•••••••TUSCAWILLA UNIT 07	••••••••	
•••••••PB 22 PGS 46 & 47	••••••••	
BRIDGES ARLENE C TRUSTEE	2,748.87	6,867
FBO		
18-21-31-5ET-0000-0790		
PAD: 1102 MARCUS CT		
•••••••TUSKA RIDGE UNIT 3	••••••••	
•••••••PB 43 PGS 23 & 24	••••••••	
CAUKIN BRIAN W & BETHANY W	2,681.98	6,868
18-21-31-5KZ-0A00-0440 (HX)		
PAD: 902 KERWOOD CIR		
BATISTINI ENRIQUE A C	1,886.00	6,869
18-21-31-5KZ-0C00-0500 (HX)		
PAD: 1148 KERWOOD CIR		
NAVARRO ALEXANDER TRUSTEE	738.58	6,870
FBO		
18-21-31-5KZ-0C00-0540		
PAD: 1172 KERWOOD CIR		
FERNANDEZ TERESA TRUSTEE	919.03	6,871
C/O ALEXANDER NAVARRO		
18-21-31-5KZ-0D00-0610		
PAD: 1157 HOLLOW PINE DR		
----------SEC 19 TWP 21 RNG 31----------		
CONDELLO JOSEPH	3,384.55	6,872
19-21-31-300-006A-0000		
PAD: 1100 RISING SUN BLVD		
•••••••SUNRISE UNIT 2-A	••••••••	
•••••••PB 23 PG 31	••••••••	
SANTOS BARBARA J	1,544.91	6,873
19-21-31-501-0000-0860 (HX)		
PAD: 1305 VIA VILLA NOVA		
SAFT ARTHUR R	1,915.63	6,874
19-21-31-501-0000-1050 (HX)		
PAD: 1336 VIA VILLA NOVA		
•••••••SUNRISE UNIT 1	••••••••	
•••••••PB 21 PGS 72 & 73	••••••••	
LEE CHIN H & LINDA H	1,772.96	6,875
19-21-31-502-0000-0200		
PAD: 1301 AVENUE DE LOS TOROS		
WHEELER PEGGY S	2,050.57	6,876
19-21-31-502-0000-0260		
PAD: 1416 MADRID WAY		
TURK DALE & MELONI E	1,725.62	6,877
19-21-31-502-0000-0340		
PAD: 1417 MADRID WAY		
MCLEMORE CLARA J	1,408.41	6,878
19-21-31-502-0000-0470 (HX)		
PAD: 1324 AVENUE DE LOS TOROS		
•••••••SUNRISE UNIT 2-B	••••••••	
•••••••PB 24 PGS 62 & 63	••••••••	
KELLEY FREDERICK W	945.59	6,879
19-21-31-503-0000-1480 (HX)		
PAD: 1130 FRANCISCO WAY		
•••••••SUNRISE VILLAGE UNIT 1	••••••••	
•••••••PB 26 PG 88	••••••••	
DUCOS CARLOS	1,871.73	6,880
19-21-31-504-0000-0130		
PAD: 1372 SAN DIEGO CT		
RODRIGUEZ RAY	1,056.59	6,881
19-21-31-504-0000-0170 (HX)		
PAD: 1356 SAN DIEGO CT		
•••••••SUNRISE VILLAGE UNIT 2	••••••••	
•••••••PB 27 PG 19	••••••••	

NAME - PARCEL NUMBER	TAXES DUE	SEQ. #
MITCHELL REGINALD & SOPHIA A	1,277.04	6,882
19-21-31-505-0000-0680 (HX)		
PAD: 1445 LA PALOMA CIR		
ALIE NADEER D	1,686.58	6,883
19-21-31-505-0000-0790		
PAD: LA MIRADA CT		
•••••••LAFAYETTE FOREST	••••••••	
•••••••PB 33 PG 43 & PB 34 PG 16	••••••••	
GAARLANDT ROBBERT & JANE	2,485.62	6,884
19-21-31-507-0000-0010 (HX)		
PAD: 2698 DANIELLE DR		
BRILL MARGARET A	2,487.65	6,885
19-21-31-507-0000-0290 (HX)		
PAD: 1572 S LYONS CT		
PFEIFLE BRUCE D & CYNTHIA D	3,535.61	6,886
19-21-31-507-0000-0630		
PAD: 2595 DANIELLE DR		
GARFIELD KEITH A & LINDA R	2,746.05	6,887
19-21-31-507-0000-0880 (HX)		
PAD: 1583 FRANCOIS CT		
•••••••SUNRISE VILLAGE UNIT 6	••••••••	
•••••••PB 34 PG 99	••••••••	
CINTRON WILSON	944.42	6,888
19-21-31-508-0000-2960 (HX)		
PAD: 1333 ANDES DR		
DOZIER HENRY C & DONNA E	1,731.81	6,889
19-21-31-508-0000-3350		
PAD: 1314 GALEON CT		
•••••••COBBLESTONE	••••••••	
•••••••PB 40 PGS 23 & 24	••••••••	
WATSON ROBERT M & SUSAN H	2,291.21	6,890
19-21-31-509-0000-0440 (HX)		
PAD: 1600 THORNHILL CIR		
RISHELL GEORGE P & ROBERTA S	2,315.13	6,891
19-21-31-509-0000-0460 (HX)		
PAD: 1608 THORNHILL CIR		
MULLER CATHY & PETER	2,667.05	6,892
19-21-31-509-0000-0710 (HX)		
PAD: 1511 THORNHILL CIR		
•••••••SUNRISE UNIT 2C	••••••••	
•••••••PB 28 PG 43	••••••••	
UDDIN MOHAMMED S & PARVEEN S	1,251.71	6,893
19-21-31-5GM-0000-1890 (HX)		
PAD: 1247 MADELENA AVE		
GLICKEN BRADLEY R & KAREN A	1,750.77	6,894
19-21-31-5GM-0000-2070		
PAD: 1230 MADELENA AVE		
•••••••PARKER SUBD	••••••••	
•••••••ORB 691 PG 637	••••••••	
WHITE ETHEL	4,234.75	6,895
19-21-31-5UN-0000-0210		
PAD: 1482 PALOMINO WAY		
SEC 19 TWP 21S RGE 31E LOT 21		
----------SEC 20 TWP 21 RNG 31----------		
KINGSLAND ROBERT C &	1,255.98	6,896
KATHLEEN K		
20-21-31-300-001B-0000 (HX)		
PAD: 1949 SLAVIA RD		
•••••••WILLIAMS SURVEY OF LOT 25	••••••••	
•••••••SLAVIA COLONY CO	••••••••	
•••••••DB 157 PG 163 S C R	••••••••	
JAKUBCIN DAVID PER REP &	1,398.47	6,897
JAKUBCIN MILAN ET AL		
20-21-31-501-0000-0070		
PAD: 1991 W 426 SR		
LOT 7 & 15 FT VACD ST ADJ ON ...		
JAKUBCIN DAVID PER REP &	186.68	6,898
JAKUBCIN MILAN ET AL		
20-21-31-501-0000-0080		
PAD: W 426		
LOT 8 & 15 FT VACD ST ADJ ON ...		
•••••••TUSKA RIDGE UNIT 1	••••••••	
•••••••PB 40 PGS 64 & 65	••••••••	
BOMMAN JAMES A & LUZ M	3,136.36	6,899
20-21-31-503-0000-0080 (HX)		
PAD: 2124 AMADOR PL		
•••••••SLAVIA FARMS	••••••••	
•••••••PB 6 PG 97	••••••••	
MUELLER RUDY O	61.67	6,900
20-21-31-5CB-0000-005A		
PAD: EAGLE PASS RD		
W 406 FT OF LOT 5 (LESS RDS) ...		
MUELLER RUDOLF O	1,357.06	6,901
20-21-31-5CB-0000-006B		
PAD: 1900 EAGLE PASS RD		
N 300 FT OF LOT 6 ...		
DUDA MIKE &	575.71	6,902
TESINSKY JOHN CO-PER REPS		
20-21-31-5CB-0000-00C0		
PAD: W 426 SR		
LOT C (LESS RD) ...		
DUDA MIKE &	556.57	6,903
TESINSKY JOHN CO-PER REPS		
20-21-31-5CB-0000-00D0 (HX)		
PAD: 2148 W 426 SR		
LOT D & N 15 FT OF LOT E ...		
•••••••TUSKA RIDGE UNIT 2	••••••••	
•••••••PB 40 PGS 66 TO 68	••••••••	
FOSTER JAMES N & JOAN M	3,269.44	6,904
20-21-31-5KP-0A00-0290 (HX)		
PAD: 2116 ELMCREST PL		
RADCLIFF MICHAEL R & KAREN	3,838.50	6,905
20-21-31-5KP-0A00-0410		
PAD: 1189 HOLLOW PINE DR		
RIERA ROGER & CAMERON S	2,779.72	6,906
20-21-31-5KP-0C00-1000 (HX)		
PAD: 1232 HOLLOW PINE DR		
----------SEC 21 TWP 21 RNG 31----------		
STONE CURTIS L	2,451.37	6,907
21-21-31-300-0120-0000		
•••••••HORSESHOE FARMS	••••••••	
•••••••PB 17 PG 77	••••••••	
BALZAC JOSE R &	1,888.07	6,908
BALZAC MARY L		
21-21-31-501-0000-00B0 (HX)		
PAD: 601 OAK CIR		
LOT B + PT LOT C BEG SE ...		
•••••••DUNHILL UNIT 2	••••••••	
•••••••PB 41 PGS 69 & 70	••••••••	
HELLER ALBERT W & SHELLEY R	1,631.26	6,909
21-21-31-502-0000-1550 (HX)		
PAD: 486 MOFFAT LOOP		
MASELLI JOSEPH	2,034.67	6,910
21-21-31-502-0000-1720 (HX)		
PAD: 1664 SLASH PINE PL		
MORDOHAY ROBERT	2,167.54	6,911
21-21-31-502-0000-1810		
PAD: 1628 SLASH PINE PL		
•••••••OAK CREEK	••••••••	
•••••••PB 43 PGS 1 & 2	••••••••	
STRACHWSKY ALEJANDRO &	3,657.77	6,912
MERCEDES		
21-21-31-501-0000-0130 (HX)		
PAD: 300 CELTIC CT		
•••••••MAYFAIR OAKS	••••••••	
•••••••PB 44 PGS 12 & 13	••••••••	
STEINER DAVID M & KAREN K	3,416.28	6,913
21-21-31-504-0000-0130 (HX)		
PAD: 2049 WEMBLEY PL		
•••••••MAJESTIC COVE	••••••••	
•••••••PB 57 PG 78	••••••••	
•••••••ALL 21-21-31-300-0160-0000	••••••••	
BOUTTY BENJAMIN S & TERRY L	1,312.60	6,914
21-21-31-505-0000-0060		
•••••••DUNHILL UNIT 1	••••••••	
•••••••PB 40 PGS 11 TO 13	••••••••	
GARDELLA FRAZIER & JENKS PETER	1,881.15	6,915
& GARDELLA COLIN & JENKS CASEY		
21-21-31-5KL-0000-0310 (HX)		
PAD: 426 MOFFAT LOOP		
RHODA ALEGRA L	1,319.25	6,916
21-21-31-5KL-0000-0670 (HX)		
PAD: 204 NEEDHAM CT		
WEATHERS DONALD L JR &	1,377.00	6,917
ADRIENNE M		
21-21-31-5KL-0000-0830 (HX)		
PAD: 1671 CANTON LN		
----------SEC 22 TWP 21 RNG 31----------		

NAME - PARCEL NUMBER	TAXES DUE	SEQ. #
BOSTON RUSSELL PER REP	2,825.46	6,918
22-21-31-300-0100-0000 (HX)		
PAD: 322 RUN THI CT		
•••••••ALAFAYA WOODS PH 19	••••••••	
•••••••PB 37 PGS 90 TO 93	••••••••	
BASILE SCOTT T & MELODYE A	2,201.39	6,919
22-21-31-505-0000-0210 (HX)		
PAD: 1003 PARTIN CT		
TIERNEY PATRICIA N	1,700.18	6,920
22-21-31-505-0000-0530 (HX)		
PAD: 1003 PROVIDENCE LN		
MC CLURE JAMES A	1,335.99	6,921
22-21-31-505-0000-0810 (HX)		
PAD: 1014 PEGEL CT		
•••••••ALAFAYA WOODS PH 22	••••••••	
•••••••PB 39 PGS 18 & 19	••••••••	
GLORE CRAIG	3,598.74	6,922
22-21-31-507-0000-0550		
PAD: 1019 CORKWOOD DR		
MALKUT EUGENE & MARILYN	3,516.98	6,923
22-21-31-507-0000-0560		
PAD: 1035 CORKWOOD DR		
VIDLER ANN-MARIE & EDWARD R JR	2,205.81	6,924
22-21-31-507-0000-0580 (HX)		
PAD: 1039 CORKWOOD DR		
•••••••CITY CENTRE OF OVIEDO	••••••••	
•••••••PB 51 PGS 61 & 62	••••••••	
LEE RAYMOND S & PETA L	12,529.89	6,925
22-21-31-511-0000-0090		
PAD: 385 ALEXANDRIA BLVD		
•••••••JOLSON OFFICE SUBD	••••••••	
•••••••PB 58 PG 14	••••••••	
•••••••ALL 22-21-31-300-006D-0000	••••••••	
NADJI HALEH &	2,291.36	6,926
KASHEF OWRANG		
22-21-31-514-0000-0020		
PAD: 220 ALAFAYA WOODS BLVD		
NADJI HALEH &	2,365.76	6,927
KASHEF OWRANG		
22-21-31-514-0000-0030		
PAD: 240 ALAFAYA WOODS BLVD		
•••••••ALAFAYA WOODS PH 01 UNIT A	••••••••	
•••••••PB 31 PGS 80 TO 85	••••••••	
RANDELL RONALD & CATHERINE	2,271.58	6,928
22-21-31-5HM-0000-0850 (HX)		
PAD: 1130 SHAFFER TRL		
ROSA JUAN & KAREN	1,383.64	6,929
22-21-31-5HM-0000-1000 (HX)		
PAD: 1123 SHAFFER TRL		
FURNAS ELWOOD D & JENNIFER D	1,280.38	6,930
22-21-31-5HM-0000-1380 (HX)		
PAD: LEINHART CT		
•••••••LAKE BATH ESTATES UNRECD	••••••••	
•••••••PLAT	••••••••	
RIGAUD YVES & MILDRED	383.69	6,931
22-21-31-5UT-0000-0030		
PAD: CHAPMAN CT		
SEC 22 TWP 21S RGE 31E LOT 3		
----------SEC 23 TWP 21 RNG 31----------		
JACOBS GEORGE W	188.61	6,932
23-21-31-300-001D-0000		
PAD: 1660 LOCKWOOD BLVD		
HUFFMAN GARY	4,718.91	6,933
23-21-31-300-001F-0000		
(1.43 AC)		
JACOBS GEORGE W	2,499.61	6,934
23-21-31-300-001M-0000 (HX)		
PAD: 1660 LOCKWOOD BLVD		
•••••••ALAFAYA WOODS PH 01 UNIT B	••••••••	
•••••••PB 31 PGS 86 TO 88	••••••••	
MARTIN MERRIT R SR & OCTAVIA B	999.12	6,935
23-21-31-501-0000-0430 (HX)		
PAD: 1036 GWYN CIR		
TAJUDEEN TERRY J	1,136.85	6,936
23-21-31-501-0000-0800 (HX)		
PAD: 1053 GWYN CIR		
BEASLEY PAMELA A	1,066.44	6,937
23-21-31-501-0000-0830 (HX)		
PAD: 1059 GWYN CIR		
GOODWIN HAROLD L JR & AMY E	1,147.61	6,938
23-21-31-501-0000-0980 (HX)		
PAD: 1065 ABELL CIR		
MC KISSIC ROBERT V	919.97	6,939
23-21-31-501-0000-1060 (HX)		
PAD: 1039 ABELL CIR		
•••••••ALAFAYA WOODS PH 03	••••••••	
•••••••PB 33 PGS 30 TO 32	••••••••	
SOTO OSCAR & MARISOL	1,379.30	6,940
23-21-31-502-0000-0110 (HX)		
PAD: 1033 BURNETT ST		
MADRIGAL LUIS & ADRIANA	2,685.70	6,941
23-21-31-502-0000-0140		
PAD: 1027 BURNETT ST		
CASTRO CHRISTINE A	1,649.80	6,942
23-21-31-502-0000-0650 (HX)		
PAD: 1015 COVINGTON ST		
KREUTER NICHOLAS & REGINIA B	1,346.22	6,943
23-21-31-502-0000-1180 (HX)		
PAD: 1058 COVINGTON ST		
•••••••ALAFAYA WOODS PH 04	••••••••	
•••••••PB 33 PGS 99 TO 102	••••••••	
RARDEN WILLIAM S & NANCY L	1,106.76	6,944
23-21-31-503-0000-0380 (HX)		
PAD: 1149 COVINGTON ST		
REYES NORBERTO & ANA	1,170.54	6,945
23-21-31-503-0000-0520 (HX)		
PAD: 1128 COVINGTON ST		
STORY LINDSAY M	980.07	6,946
23-21-31-503-0000-0710 (HX)		
PAD: 1015 WAINWRIGHT DR		
BRISCOE MINNIE P	1,406.45	6,947
23-21-31-503-0000-1170 (HX)		
PAD: 1068 COVINGTON ST		
LOT 117 (LESS BEG SE COR RUN ...		
•••••••ALAFAYA WOODS PH 12A	••••••••	
•••••••PB 34 PGS 53 TO 55	••••••••	
EVANS MICHAEL &	1,641.06	6,948
RIVERA ESMERALDA		
23-21-31-505-0000-0240 (HX)		
PAD: 1005 KELSEY AVE		
•••••••ALAFAYA WOODS PH 12B	••••••••	
•••••••PB 35 PGS 72 TO 75	••••••••	
OTHON JOAN E & PABLO	1,554.43	6,949
23-21-31-506-0000-0250 (HX)		
PAD: 1033 MC CULLY CT		
GAYNOR LELEN A	2,513.72	6,950
23-21-31-506-0000-0510		
PAD: 1016 MALCOLM CT		
•••••••ALAFAYA WOODS PH 06	••••••••	
•••••••PB 35 PGS 76 TO 78	••••••••	
DALY DERMONT J & MARY M	1,122.20	6,951
23-21-31-507-0000-0240 (HX)		
PAD: 1046 ALPUG AVE		
JONES JAIME M	1,524.49	6,952
APT B		
23-21-31-507-0000-0250 (HX)		
PAD: 1044 ALPUG AVE		
PORRAS WILLIAM	1,728.30	6,953
23-21-31-507-0000-0900 (HX)		
PAD: 1085 DEES DR		
AUFFARTH MARK R & ANNE T &	1,736.59	6,954
AUFFARTH ROBERT F		
23-21-31-507-0000-0910 (HX)		
PAD: 1087 DEES DR		
•••••••ALAFAYA WOODS PH 16	••••••••	
•••••••PB 37 PGS 17 TO 19	••••••••	
JONES RENETA R	2,499.37	6,955
23-21-31-509-0000-0200 (HX)		
PAD: 1097 BRIELLE CT		
WALCOTT DOROTHY	1,015.37	6,956
23-21-31-509-0000-0230 (HX)		
PAD: 1103 BRIELLE CT		
•••••••ALAFAYA WOODS PH 18	••••••••	
•••••••PB 37 PGS 20 TO 22	••••••••	
AUSTIN WILLIAM L & ELIZABETH	1,807.34	6,957
23-21-31-510-0000-0220 (HX)		
PAD: 1006 VERNON LOOP		

NAME - PARCEL NUMBER	TAXES DUE	SEQ. #
LAWSON JAMES H 23-21-31-510-0000-0260 (HX) PAD: 1014 VERNON LOOP	1,429.59	6,958
DUREK JOE 23-21-31-510-0000-0560 (HX) PAD: 1003 VERNON LOOP	1,514.79	6,959
••••••••BIG OAKS	••••••••	
••••••••PB 37 PGS 79 TO 81	••••••••	
BELOW SCOTT B & TAMMY 23-21-31-511-0000-0140 (HX) PAD: 1042 BIG OAKS BLVD	2,422.63	6,960
FOSTER ERNESTINE 23-21-31-511-0000-0430 (HX) PAD: 1017 BIG OAKS BLVD	2,671.39	6,961
••••••••TWIN RIVERS SEC 1	••••••••	
••••••••PB 38 PGS 1 TO 4	••••••••	
CARSON ALONZO & BEATRICE 23-21-31-512-0000-0030 (HX) PAD: 1004 GREEN BRANCH CT	2,099.64	6,962
••••••••ALAFAYA WOODS PH 17	••••••••	
••••••••PB 38 PGS 31 TO 33	••••••••	
SCHARFF PATRICK 23-21-31-513-0000-0090 (HX) PAD: 1009 BARTLETT CT	1,552.06	6,963
MERCURI KEVIN L 23-21-31-513-0000-0190 (HX) PAD: 1018 BARTLETT CT	1,657.38	6,964
CLAIR DENNIS R & KARLA M 23-21-31-513-0000-0240 PAD: 1008 BARTLETT CT	2,109.44	6,965
••••••••ALAFAYA WOODS PH 21	••••••••	
••••••••PB 38 PGS 61 TO 63	••••••••	
COE DIANE R 23-21-31-515-0000-0010 PAD: 1001 POND APPLE CT	2,561.18	6,966
BOSTON INV GROUP INC 23-21-31-515-0000-0300 (HX) PAD: 1011 BLUEJACK OAK DR	1,468.95	6,967
SMITH WILLIE M & SMITH EDDIE B CO-TRS 23-21-31-515-0000-0320 (HX) PAD: 1015 BLUEJACK OAK DR	1,499.76	6,968
KAVALLA CAROL G 23-21-31-515-0000-0550 PAD: 1019 HORNBEAM ST	2,280.08	6,969
GOMEZ FRANCISCO 23-21-31-515-0000-0840 PAD: 1014 HORNBEAM ST	2,489.13	6,970
••••••••ALAFAYA WOODS PH 21B	••••••••	
••••••••PB 41 PGS 85 TO 88	••••••••	
MARTINEZ MARLENE J & EDWARD L 23-21-31-516-0000-0110 (HX) PAD: 1023 SUGARBERRY TRL	1,360.52	6,971
BOUFFARD NUMERIANO V & MARIA E 23-21-31-516-0000-0820 (HX) PAD: 1056 HORNBEAM ST	1,315.08	6,972
••••••••LAKE ROGERS ESTATES	••••••••	
••••••••PB 43 PGS 36 THRU 40	••••••••	
WOODS ANNA M 23-21-31-517-0000-0200 (HX) PAD: 1045 LAKE ROGERS CIR	2,495.28	6,973
D'ALFONSO EDMUNDO & REBECCA 23-21-31-517-0000-0430 (HX) PAD: 1130 LAKE ROGERS CIR	1,902.80	6,974
••••••••ALAFAYA WOODS PH 11	••••••••	
••••••••PB 43 PGS 43 & 44	••••••••	
GREENE CLIFTON M & GREENE CLEO C JTS 23-21-31-518-0000-0190 (HX) PAD: 1666 SAND KEY CIR	1,328.46	6,975
••••••••ALAFAYA WOODS PH 02	••••••••	
••••••••PB 32 PGS 68 TO 71	••••••••	
HUYNH TAM LUONG & DINH MAI-KHANH THI 23-21-31-5HV-0000-0180 (HX) PAD: 1035 NEELY ST	1,795.52	6,976
SIMS WILLIAM T & DEBORAH A 23-21-31-5HV-0000-0550 (HX) PAD: 1010 RAGSDALE RD	1,467.07	6,977
TORRES LUIS R & ANDREA P 23-21-31-5HV-0000-0600 PAD: 1000 RAGSDALE RD	3,009.25	6,978
WEBSTER RICK W & BETTY N 23-21-31-5HV-0000-0770 (HX) PAD: 1053 WEAVER DR	2,079.70	6,979
RAMIREZ ROSALIA & PENA-ROSA ANGEL 23-21-31-5HV-0000-0880 PAD: 1031 WEAVER DR	2,400.40	6,980
BEVINGTON KEVIN C & CLARA L 23-21-31-5HV-0000-1230 (HX) PAD: 1013 FAIRCLOTH CT	1,857.28	6,981
PEREZ DANNY & APRIL 23-21-31-5HV-0000-1250 (HX) PAD: 1017 FAIRCLOTH CT	2,426.56	6,982
••••••••ALAFAYA WOODS PH 05	••••••••	
••••••••PB 35 PGS 62 TO 64	••••••••	
GONZALEZ ELSIE & EDWIN 23-21-31-5JK-0000-0010 (HX) PAD: 1104 MC KINNON AVE	1,713.76	6,983
HANSON DALE A & KATHERINE A 23-21-31-5JK-0000-0160 (HX) PAD: 1074 MC KINNON AVE	1,614.68	6,984
WATTS MICHELLE 23-21-31-5JK-0000-0330 (HX) PAD: 1002 WHITTIER CIR	987.58	6,985
TRAVITSKY LAWRENCE B & BEATRICE 23-21-31-5JK-0000-0990 (HX) PAD: 1099 MC KINNON AVE	1,500.29	6,986
JACKMAN HERBERT R & LILLIE D 23-21-31-5JK-0000-1210 (HX) PAD: 1008 GOTWALT DR	357.28	6,987
----------SEC 24 TWP 21 RNG 31----------		
CHURCH HOPE COMMUNITY OF ORLANDO INC 24-21-31-300-002E-0000 PAD: 1925 W 419 CR	6,743.12	6,988
CHULUOTA ROAD TRUST FBO 24-21-31-300-0050-0000 PAD: W 419 CR	44.26	6,989
CHURCH HOPE COMMUNITY OF ORLANDO INC 24-21-31-300-005A-0000 PAD: 434	1,891.03	6,990
••••••••TWIN RIVERS SEC 3A	••••••••	
••••••••PB 39 PGS 24 - 28	••••••••	
ACHENBACH BILLY T 24-21-31-5KF-0000-0270 (HX) PAD: 1003 BONNET CREEK CT	61.58	6,991
PEDROZA-QUEVEDO PEDRO J & OMAYRA J G 24-21-31-5KF-0000-0810 (HX) PAD: 1002 MCDANIEL CREEK CT	1,024.78	6,992
AGURKIS PAUL S & JUDITH A (M) 24-21-31-5KF-0000-1100 (HX) PAD: 1011 CANE CREEK CT	2,168.63	6,993
BARRETT JABEZ & INEZ 24-21-31-5KF-0000-1410 PAD: 1016 KELLY CREEK CIR	2,345.63	6,994
DOYLE PETER J & JOAN 24-21-31-5KF-0000-1620 PAD: 1025 KELLY CREEK CIR LOT 162 (LESS BEG ELY MOST ...	2,372.44	6,995
••••••••TWIN RIVERS SEC 5	••••••••	
••••••••PB 39 PGS 64 TO 67	••••••••	
DOCAMPO EDUARDO & EUNICE 24-21-31-5KH-0000-086A PT OF LOT 86 DESC AS BEG NW ...	61.58	6,996
LEIVA JULIO & SANCHEZ JOSE G 24-21-31-5KH-0000-0870 PAD: 1012 QUAKER RIDGE CT	5,451.87	6,997
HIRST DAVID C & KAREN C 24-21-31-5KH-0000-0910 (HX) PAD: 1004 QUAKER RIDGE CT	2,391.69	6,998
••••••••TWIN RIVERS SEC 6	••••••••	
••••••••PB 40 PGS 69 TO 75	••••••••	
PEREZ JENNIE T 24-21-31-5KQ-0000-0100 (HX) PAD: 1977 CRYSTAL DOWNS CT	2,544.35	6,999
ESSIEN GODWIN J 24-21-31-5KQ-0000-0130 (HX) PAD: 1978 CRYSTAL DOWNS CT	2,248.27	7,000
FARRELL KRISTY 24-21-31-5KQ-0000-0270 (HX) PAD: 1927 TURNBERRY DR	2,563.52	7,001
MC DONALD KELLY G & STEPHANIE 24-21-31-5KQ-0000-0480 PAD: 2156 FIRESTONE CT	4,670.34	7,002
LINARDI MARIO C & PATRICIA B 24-21-31-5KQ-0000-0810 (HX) PAD: 2321 EKANA DR	3,244.22	7,003
OSMOND GEORGE C JR 24-21-31-5KQ-0000-1110 (HX) PAD: 1974 TURNBERRY DR	3,406.77	7,004
BELL W WILS 24-21-31-5KQ-0000-1280 (HX) PAD: 2488 EKANA DR	2,178.58	7,005
----------SEC 25 TWP 21 RNG 31----------		
SIMMONS PATRICIA C & BORDERS BANITA J 25-21-31-300-006D-0000 PAD: 2931 SIMMONS RD	733.68	7,006
SIMMONS PATRICIA C & BORDERS BANITA J 25-21-31-300-006E-0000 (HX) PAD: 2935 SIMMONS RD	1,182.93	7,007
GIOIA DOROTHY S 25-21-31-300-006F-0000	698.82	7,008
SIMMONS PATRICIA C & BORDERS BONITA J 25-21-31-300-006J-0000	10.45	7,009
••••••••TWIN RIVERS SEC 7	••••••••	
••••••••PB 41 PGS 2 TO 4	••••••••	
BENEDICT TOD D & WENZEL DIANA B 25-21-31-501-0000-0280 (HX) PAD: 2188 TURNBERRY DR	2,696.80	7,010
DENIHAN JOAN L 25-21-31-501-0000-0300 PAD: 2250 TURNBERRY DR	950.25	7,011
FLORENCE AARON & DEBRA B 25-21-31-501-0000-0530 (HX) PAD: 2441 TURNBERRY DR	3,770.61	7,012
TURNAS ARTHUR & DOREEN E 25-21-31-501-0000-0800 (HX) PAD: 2444 POINT O'WOODS CT	3,233.58	7,013
THOMAS RODNEY K & JAMESETTA D 25-21-31-501-0000-0820 (HX) PAD: 2437 POINT O' WOODS CT	3,229.26	7,014
••••••••LITTLE CREEK PH 3A	••••••••	
••••••••PB 51 PGS 75 THRU 77	••••••••	
LIPPMAN SCOTT K & LISA M 25-21-31-503-0000-1400 (HX) PAD: 1759 PRAIRIE VIEW LN	2,182.16	7,015
WALKER WILLIAM H & KELLY L 25-21-31-503-0000-1660 (HX) PAD: 2881 STRAND CIR	2,371.68	7,016
MOLNAR DENNAY & SOOY DAMIAN 25-21-31-503-0000-1720 (HX) PAD: 2853 STRAND CIR	3,105.73	7,017
••••••••TWIN RIVERS SEC 4 UNIT 1	••••••••	
••••••••PB 39 PGS 45 TO 49	••••••••	
ANDRETTA ANTHONY 25-21-31-5KG-0000-0360 (HX) PAD: 1005 JOSHUA CREEK CT	1,342.39	7,018
••••••••TWIN RIVERS SEC 3B UNIT 1	••••••••	
••••••••PB 40 PGS 32 TO 36	••••••••	
REEVES DAVID & LOPEZ-REEVES MARIA 25-21-31-5KM-0000-0760 (HX) PAD: 1021 TROUT CREEK CT	2,334.03	7,019
DIAZ FELIX JR & KAREN J 25-21-31-5KM-0000-0820 (HX) PAD: 1013 W RIVERA BLVD	1,979.89	7,020
••••••••TWIN RIVERS SEC 3B UNIT 2	••••••••	
••••••••PB 42 PGS 57 TO 61	••••••••	
STEWART JONATHAN 25-21-31-5KY-0000-0070 (HX) PAD: 1313 CARPENTER BRANCH CT	2,027.99	7,021
YOUNG RONALD & ANNETTE 25-21-31-5KY-0000-0280 (HX) PAD: 1308 CARPENTER BRANCH CT	2,008.20	7,022
MARSHALL LYSTRA 25-21-31-5KY-0000-0420 (HX) PAD: 1208 MOSES CREEK CT	1,568.74	7,023
••••••••LITTLE CREEK PH 1A	••••••••	
••••••••PB 46 PGS 39 THRU 44	••••••••	
BURCH MARY A 25-21-31-5LN-0000-1020 PAD: 2746 RUNNING SPRINGS LOOP	5,203.77	7,024
CULBRETH DARRYL 25-21-31-5LN-0000-1090 PAD: RUNNING SPRINGS LOOP	553.78	7,025
RUSH JASON 25-21-31-5LN-0000-1190 PAD: 2780 RUNNING SPRINGS LOOP	553.78	7,026
LEBLANC ALPHONSO W 25-21-31-5LN-0000-1480 PAD: 2777 RUNNING SPRINGS LOOP	3,226.63	7,027
••••••••LITTLE CREEK PH 1B	••••••••	
••••••••PB 46 PGS 45 THRU 47	••••••••	
FEIGENBAUM JON 25-21-31-5LP-0000-0030 (HX) PAD: 2786 RUNNING SPRINGS LOOP	2,507.88	7,028
CARNERO TERESA & OSCAR 25-21-31-5LP-0000-1270 (HX) PAD: 2634 FALLBROOK DR	2,779.17	7,029
BRAUNGART JERALD R & CATHERINE 25-21-31-5LP-0000-1610 (HX) PAD: 2627 FALLBROOK DR	1,822.73	7,030
POZEK GARY W & IVETTE M 25-21-31-5LP-0000-2040 PAD: 2797 RUNNING SPRINGS LOOP	3,606.49	7,031
••••••••LITTLE CREEK PH 3B	••••••••	
••••••••PB 51 PGS 23 THRU 26	••••••••	
NARAN KIRIT S & USHA K 25-21-31-5NJ-0000-1870 (HX) PAD: 2821 STRAND CIR	2,999.70	7,032
MAGNUSSON THOR & HUDLA 25-21-31-5NJ-0000-2090 (HX) PAD: 1724 TEALBRIAR AVE	2,149.74	7,033
----------SEC 26 TWP 21 RNG 31----------		
NOURACHI DAVID TRUSTEE FBO 26-21-31-300-0010-0000	27.69	7,034
CARPENTER JOHN A 26-21-31-300-005B-0000	1,629.69	7,035
CARPENTER JOHN A 26-21-31-300-0070-0000	350.13	7,036
NOURACHI DAVID 26-21-31-300-0110-0000	488.73	7,037
••••••••LAKE HAYES WOODS	••••••••	
••••••••5 ACRE DEVELOPMENT	••••••••	
••••••••8 PARCELS	••••••••	
LYNCH JAMES R & KRISTEN S 26-21-31-301-003B-0000 (HX) PAD: 2495 PADDOCK WAY SEC 26 TWP 21S RGE 31E S 1/2 ...	3,505.47	7,038
••••••••ALAFAYA WOODS PH 07	••••••••	
••••••••PB 34 PGS 72 TO 76	••••••••	
MC GONEGAL JOHN C III & CALLIE 26-21-31-501-0000-0130 (HX) PAD: 1011 GORE DR	1,601.41	7,039
MC CANTS ROMAN G & ANN H 26-21-31-501-0000-0160 (HX) PAD: 1008 GORE DR	1,526.32	7,040
••••••••ALAFAYA WOODS PH 08	••••••••	
••••••••PB 34 PGS 85 TO 89	••••••••	
LAND TRUST 26-21-31-502-0000-0150 (HX) PAD: 1015 GAMMAGE PT	1,739.18	7,041
D'EMO KEVIN J & CAROLYN 26-21-31-502-0000-0260 (HX) PAD: 1025 DISHMAN LOOP	1,304.64	7,042
MC GRATH LAURA & MC GRATH JOSEPH 26-21-31-502-0000-0360 PAD: 1012 DISHMAN LOOP	2,183.31	7,043
SCORE MICHAEL 26-21-31-502-0000-0440 PAD: 1050 DISHMAN LOOP	2,186.10	7,044
GARGIULO LOUIS & JANETTE 26-21-31-502-0000-0940 (HX) PAD: 1034 GORE DR	1,667.34	7,045
••••••••ALAFAYA WOODS PH 09	••••••••	
••••••••PB 36 PGS 1 TO 4	••••••••	
CRANDALL WAYNE N & SHARON L 26-21-31-503-0000-0300 (HX) PAD: 1043 GOULD PL	1,906.45	7,046
CARSON KEITH J 26-21-31-503-0000-0530 (HX) PAD: 1004 ZACHARY CT	1,357.07	7,047
WOOLHOUSE JOSEPH & JENNIFER 26-21-31-503-0000-0560 (HX) PAD: 1001 O'HANLON CT	1,493.02	7,048
CONFIDENTIAL PER STATUTES 119.07(03)(I) CID# 411 26-21-31-503-0000-0760 (HX)	1,714.06	7,049
••••••••ALAFAYA WOODS PH 10	••••••••	
••••••••PB 37 PGS 11 TO 14	••••••••	
NORAY INV LLC 26-21-31-504-0000-0100 (HX) PAD: 1042 BECKSTROM DR	1,324.81	7,050
SHEPARD DIANE 26-21-31-504-0000-0570 (HX) PAD: 1016 ALBAMONTE CT	1,336.81	7,051
••••••••TWIN RIVERS SEC 4 UNIT 2	••••••••	
••••••••PB 40 PGS 80 TO 82	••••••••	
MENOCHE BARBARA 26-21-31-505-0000-0020 PAD: 1052 SEMINOLE CREEK DR	2,379.54	7,052
CONDELLO JOSEPH E 26-21-31-505-0000-0080 PAD: 1605 CRACKER CREEK CT	2,288.90	7,053
CHASE KIMBERLY 26-21-31-505-0000-0220 (HX) PAD: 1660 CRACKER CREEK CT	1,876.41	7,054
SCORE MICHAEL G 26-21-31-505-0000-0310 PAD: 1084 W RIVIERA BLVD	2,447.26	7,055
••••••••LITTLE CREEK PH 4B	••••••••	
••••••••PB 53 PGS 91 THRU 93	••••••••	
MOORMAN KELLY M & JUANITA A 26-21-31-508-0000-3120 PAD: 1579 MAIDENCANE LOOP	3,873.99	7,056
••••••••LITTLE CREEK PH 5	••••••••	
••••••••PB 53 PGS 94 & 95	••••••••	
AMKRAUT MITCHELL S & KIM C 26-21-31-509-0000-3420 (HX) PAD: 1593 ARROWROOT PL	4,445.94	7,057
MORTON TIMOTHY D & CAROL A 26-21-31-509-0000-3440 (HX) PAD: 1589 ARROWROOT PL	2,830.50	7,058
RIBEIRO ORLANDO & MARINA S 26-21-31-509-0000-3540 (HX) PAD: 2946 BROADLEAF CT	3,322.68	7,059
••••••••STILLWATER PH 3	••••••••	
••••••••PB 40 PGS 92 TO 96	••••••••	
GRAHAM GLENNIS & VIRNELDA 26-21-31-5KR-0000-0790 (HX) PAD: 2884 YONKERS CT	1,636.61	7,060
COATES JOHN H & JOYCELYN R 26-21-31-5KR-0000-0970 (HX) PAD: 677 LAGOON DR	2,462.05	7,061
BROADUS JAMES JR & SHAWNTE 26-21-31-5KR-0000-1560 (HX) PAD: 3021 CARLSBAD CT	2,159.55	7,062
NOTLEY RANDOLPH J & MARY-LEE 26-21-31-5KR-0000-1760 (HX) PAD: 579 APPLETON PL	1,520.54	7,063
CHAUHAN BALKAR & KAMALJIT K 26-21-31-5KR-0000-1770 (HX) PAD: 567 APPLETON PL	1,828.50	7,064
----------SEC 27 TWP 21 RNG 31----------		
LIPPY LEONARD E & BARBARA R 27-21-31-300-011C-0000 (HX) PAD: 2349 PINE ST	1,215.76	7,065
GEORGE SANDRA K 27-21-31-300-0330-0000 PAD: 2880 ALAFAYA TRL	824.65	7,066
••••••••KEW GARDENS	••••••••	
••••••••PB 4 PG 51	••••••••	
CONFIDENTIAL PER STATUTES 119.07(03)(I) CID# 566-1 27-21-31-501-0000-1220 (HX) LOTS 122 & 124	3,133.09	7,067
CONFIDENTIAL PER STATUTES 119.07(03)(I) CID# 566-2 27-21-31-501-0000-1260 LOTS 126 128 130 & 132	90.99	7,068
SABATINO ANTHONY D 27-21-31-501-0000-1520 (HX) PAD: 2380 PEMBERTON ST LOTS 152 154 156 158 & 160	1,367.64	7,069
••••••••OAK MANOR	••••••••	
••••••••PB 11 PG 32	••••••••	
WHITE GERALD P & SHANA I 27-21-31-502-0000-0200 (HX) PAD: 2357 PALM WAY	1,178.26	7,070
••••••••OAK MOUNT SUBD	••••••••	
••••••••PB 11 PG 23	••••••••	
MILLER CHRIS A & GAYTHA D 27-21-31-504-0000-0280 (HX) PAD: 2385 PENNSYLVANIA AVE N 80.6 FT OF LOT 28 + S ...	1,317.24	7,071
MALCOLM JOHN I JR 27-21-31-504-0000-0340 (HX) PAD: 2267 PENNSYLVANIA AVE	1,221.90	7,072
LOPEZ CARMEN 27-21-31-504-0000-0350 (HX) PAD: 2259 PENNSYLVANIA AVE	1,194.47	7,073
••••••••BEVERLY HILL	••••••••	
••••••••PB 11 PG 26	••••••••	
PERRAULT PHILP R JR & BEVERLY 27-21-31-506-0000-0230 (HX) PAD: 112 W BEASLEY RD LOTS 23 + 6 + 30 FT ST ADJ ...	591.68	7,074
••••••••STILLWATER PH 1	••••••••	
••••••••PB 33 PGS 45 TO 48	••••••••	
WHITE ROBERT W JR & THERESA B 27-21-31-508-0000-0130 (HX) PAD: 231 STILLWATER DR	1,791.09	7,075
REAM CHARLES L & BEVERLY 27-21-31-508-0000-0560 (HX) PAD: 2898 N HORIZON PL	1,689.68	7,076
ROCKWELL JAMES & KATHLEEN 27-21-31-508-0000-0810 (HX) PAD: 2863 N HORIZON PL	1,198.30	7,077
SIMPSON SHIRLEY A 27-21-31-508-0000-0830 (HX) PAD: 2887 N HORIZON PL	1,277.29	7,078
DILTS LAVERNE W III & ANGEL H 27-21-31-508-0000-1020 (HX) PAD: 302 STILLWATER DR	2,011.62	7,079
MAREK WILLIAM C & DEANA B 27-21-31-508-0000-1370 (HX) PAD: 2943 JEANETTE CV	1,956.47	7,080
••••••••STILLWATER PH 2	••••••••	
••••••••PB 36 PGS 93 TO 99	••••••••	
THORNE JESSE B JR & DEBORAH C 27-21-31-509-0000-1440 PAD: 2868 GULF WINDS CT	2,427.88	7,081
VANDER BRINK HARRY S 27-21-31-509-0000-1450 (HX) PAD: 2880 GULF WINDS CT	1,934.49	7,082
••••••••REMINGTON COMMERCIAL PARK	••••••••	
••••••••PB 41 PGS 9 & 10	••••••••	
FRONTLINE OUTREACH INC 27-21-31-511-0000-0020 PAD: REMINGTON DR	872.99	7,083

NAME - PARCEL NUMBER	TAXES DUE	SEQ. #
LOT 2 (LESS BEG SE COR RUN S ...		
••••••••CHAPMAN GROVES	••••••••	
••••••••PB 48 PGS 44 TO 46	••••••••	
PIERRE CURTIS & WRENELLA A	2,582.98	7,084
27-21-31-512-0000-0470 (HX)		
PAD: 410 CARRIAGE WAY CT		
••••••••EASTON PARK	••••••••	
••••••••PB 48 PGS 80 & 81	••••••••	
UREVICK LORETTA J	408.98	7,085
27-21-31-513-0000-0020 (HX)		
PAD: 104 EASTON CIR		
BEDILLO MARIE J	1,637.32	7,086
27-21-31-513-0000-0380 (HX)		
PAD: 121 EASTON CIR		
SCHILLING JOHN & DENISE	1,901.30	7,087
27-21-31-513-0000-0450 (HX)		
PAD: 259 EASTON CIR		
MARTINEZ EDGAR & MARINA	1,608.21	7,088
27-21-31-513-0000-0490 (HX)		
PAD: 243 EASTON CIR		
KLEIN JASON A	2,410.85	7,089
27-21-31-513-0000-0600		
PAD: 204 EASTON CIR		
••••••••SAWGRASS SUBDIVISION	••••••••	
••••••••PB 57 PGS 27 & 28	••••••••	
••••••••ALL 27-21-31-300-0320-0000	••••••••	
LOOKHOFF PAZ A	2,053.84	7,090
27-21-31-517-0000-0390 (HX)		
PAD: 232 SAWYERWOOD PL		
••••••••SEMINOLE TERRACE REPLAT	••••••••	
••••••••PB 11 PG 29	••••••••	
BREAKERS BILLIARDS INC	4,148.11	7,091
27-21-31-5CC-0A00-0110		
PAD: 2987 E 434		
S 1/2 OF LOT 11 & ALL LOT 12 ...		
LONETTI INC	4,741.73	7,092
27-21-31-5CC-0A00-0140		
PAD: 100 CARRIGAN AVE		
LOTS 14 TO 17 BLK A (LESS RD)		
LONETTI INC	263.95	7,093
27-21-31-5CC-0B00-0150		
PAD: BOLAND DR		
SADA JAMES R & DONNA M	4,166.18	7,094
27-21-31-5CC-0E00-0030		
PAD: 3016 E 434		
SEMINOLE TERRACE REPLAT ...		
SADA JAMES R & DONNA M	604.25	7,095
27-21-31-5CC-0E00-0040		
PAD: E 434		
SADA JAMES R & DONNA M	604.25	7,096
27-21-31-5CC-0E00-0150		
PAD: BOLAND DR		
SADA JAMES R & DONNA M	604.25	7,097
27-21-31-5CC-0E00-0160		
PAD: BOLAND DR		
RIVER WIND PARKING LLP	5,688.66	7,098
27-21-31-5CC-0F00-0010		
PAD: 200 CARRIGAN AVE		
LOTS 1 & 2 & E 1/2 OF VACD ...		
----------SEC 28 TWP 21 RNG 31----------		
U S HOME CORP	256.62	7,099
28-21-31-300-010A-0000		
PAD: CHAPMAN		
••••••••CHAPMAN WOODS	••••••••	
••••••••5 ACRE DEVELOPMENT	••••••••	
••••••••7 PARCELS	••••••••	
TRAN THAO P & LONG	9,029.16	7,100
28-21-31-302-002E-0000 (HX)		
PAD: 355 W CHAPMAN RD		
SEC 28 TWP 21S RGE 31E N 1/2 ...		
••••••••REMINGTON PARK	••••••••	
••••••••PB 38 PGS 74 TO 76	••••••••	
WORTHAM JAMES R JR & KATHERINE	2,886.52	7,101
28-21-31-503-0000-0250 (HX)		
PAD: 2021 LEXINGTON CT		
••••••••HUNTINGTON PH 2	••••••••	
••••••••PB 39 PGS 85 & 86	••••••••	
GARCIA AMERICO & ALZIRA	2,820.62	7,102
28-21-31-504-0000-0080 (HX)		
PAD: 2420 CHANTILLY TER		
••••••••CHAPMAN LAKES PH 1	••••••••	
••••••••PB 52 PGS 40 & 41	••••••••	
WILKS MAURICE F & BEVERLEY B	5,116.92	7,103
28-21-31-507-0000-0140 (HX)		
PAD: 2112 WEMBLEY PL		
••••••••CHAPMAN LAKES PH 3	••••••••	
••••••••PB 54 PGS 57 & 58	••••••••	
TAJUDEEN EDDIE R & LISA A	4,490.36	7,104
28-21-31-509-0000-0790 (HX)		
PAD: 1316 TALL MAPLE LOOP		
••••••••CHAPMAN LAKES PH 4	••••••••	
••••••••PB 56 PGS 15 & 16	••••••••	
LOPEZ JULIO & VERONICA	5,133.67	7,105
28-21-31-510-0000-0730 (HX)		
PAD: 1340 TALL MAPLE LOOP		
••••••••CYPRESS HEAD AT THE ENCLAVE	••••••••	
••••••••PB 57 PGS 82 - 86	••••••••	
••••••••ALL 2821313000130 13A 13C 13D	••••••••	
ROBERTS WILLIE L	4,577.34	7,106
28-21-31-5PU-0000-1040		
PAD: 5349 RED LEAF CT		
----------SEC 29 TWP 21 RNG 31----------		
YATES A LOFTON JR & RUTH E	1,796.14	7,107
C/O PENNY M SABATINI		
29-21-31-300-0170-0000		
PAD: 426		
••••••••JAMESTOWN	••••••••	
••••••••PB 9 PGS 71 & 72	••••••••	
ROBINSON WORTHFORD	706.78	7,108
29-21-31-501-0000-0010 (HX)		
PAD: 2681 W 426		
LOT 1 S OF LOT 12		
SMITH FRANCES M	212.78	7,109
29-21-31-501-0000-0030 (HX)		
PAD: 2130 JAMES DR		
LOT 3 S OF LOT 12 & LOT 4 ...		
ABERCROMBIE DELZORA E &	413.94	7,110
HICKS HELEN B		
29-21-31-501-0000-0120		
STAFFORD DEBORAH B	1,400.13	7,111
29-21-31-501-0000-0190		
PAD: 3167 SECURITY AVE		
S 100 FT OF LOT 19		
WILSON JOHN & VIVIAN	880.66	7,112
29-21-31-501-0000-0250 (HX)		
PAD: 1911 SOUTH ST		
1 ACRE HOMESTEAD ...		
WILSON JOHN & VIVIAN	651.57	7,113
29-21-31-501-0000-025A		
LOTS 25 & 26 (LESS 1 ACRE ...		
GAMMONS LAWRENCE & MOZELLE	577.19	7,114
29-21-31-501-0000-0280		
MC CALL THELMA G	644.16	7,115
29-21-31-501-0000-0300		
PAD: EAST ST		
ELY ALBERT L	1,355.06	7,116
29-21-31-501-0000-0340		
PAD: 2110 EAST ST		
GAMMONS LISA	503.02	7,117
29-21-31-501-0000-037A (HX)		
PAD: 2167 SOUTH ST		
PT OF LOT 37 DESC AS BEG ...		
WELLS WILFORD L	74.66	7,118
29-21-31-501-0000-0410		
PAD: JAMES DR		
LOT 41 (LESS BEG SLY COR RUN ...		
WELLS WILFORD L	38.40	7,119
29-21-31-501-0000-041A		
PAD: JAMES DR		
THAT PT OF LOT 41 BEG SLY ...		
WELLS WILFORD L	707.21	7,120
29-21-31-501-0000-0420		
PAD: 2020 JAMES & 2040 DR		
LOT 42 (LESS .50 AC HOMESTEAD)		
WELLS WILFORD L	1,087.70	7,121
29-21-31-501-0000-042A (HX)		
PAD: 2020 JAMES DR		
.50 HOMESTEAD LOCATED IN LOT ...		

NAME - PARCEL NUMBER	TAXES DUE	SEQ. #
GRANT FRANK SR	411.67	7,122
29-21-31-501-2300-001D		
NLY 100 FT OF LOT 1 BLK 23		
GRANT ANNIE &	572.68	7,123
GRANT BRANDY		
29-21-31-501-2300-0020		
PAD: 2021 JAMES DR		
GAMMON WILLIE T	224.06	7,124
29-21-31-501-4000-0010		
LOT 1 (LESS NELY 79.8 FT & ...		
GAMMONS WILLIE TOM	824.34	7,125
29-21-31-501-4000-001B		
PAD: 2065 JAMES DR		
SLY 66 FT OF ELY 48.75 FT OF ...		
GAMMON WILLIE T	317.84	7,126
29-21-31-501-4000-001D		
PAD: 2051 JAMES DR		
LOT 1 (LESS 34 FT SQ IN NE ...		
WILLIAMS PAULETTE H &	773.56	7,127
SMITH DIANA		
29-21-31-501-4000-0040		
PAD: 3039 WESTON ST		
LOTS 4 & 5 BLK 40		
MIMS RAY OR	541.94	7,128
FLOWERS TASHANNA		
29-21-31-501-4000-0110		
PAD: 2118 SOUTH ST		
••••••••JAMES BENJAMIN SUBD	••••••••	
••••••••PB 6 PG 1	••••••••	
MC CALL THELMA G	659.52	7,129
29-21-31-502-0000-002A		
LOT 2 W OF RY BENJ JAMES SUBD		
WILLIAMS GREGORY E	986.43	7,130
29-21-31-502-0000-0110		
LOT 11 (LESS SLY 52 FT OF ...		
YARNS FRED & GEORGIANE	107.94	7,131
29-21-31-502-0000-011A		
SLY 52 FT OF NLY 111 FT OF ...		
••••••••WENTWORTH ESTATES	••••••••	
••••••••PB 51 PGS 59 & 60	••••••••	
CRYSTAL JEFFREY B & BARBARA S	3,994.18	7,132
29-21-31-503-0000-0500 (HX)		
PAD: 2945 ASHTON TER		
••••••••ALOMA WOODS PH 5	••••••••	
••••••••PB 53 PGS 11 & 13	••••••••	
RAYMOND JASON P	2,555.21	7,133
29-21-31-504-0000-0530 (HX)		
PAD: 5508 CREPE MYRTLE CIR		
••••••••CEDAR GLEN OF ALOMA WOODS	••••••••	
••••••••PB 57 PGS 71 - 74	••••••••	
••••••••ALL 29-21-31-300-0290 025F	••••••••	
CAMPBELL-WILLIAMS SUSAN &	2,996.75	7,134
JOHNSON IAN		
29-21-31-505-0000-0320		
PAD: 5567 CANTEEN CT		
WEST MICHAEL K & KAREN R	2,254.20	7,135
29-21-31-505-0000-0930 (HX)		
PAD: 2753 BELLEWATER PL		
----------SEC 30 TWP 21 RNG 31----------		
DUNLOP J ERWIN & DIANA K	2,580.08	7,136
30-21-31-300-002B-0000 (HX)		
PAD: 1679 BROOKS LN		
HIDU NICHOLAS JR	2,169.51	7,137
30-21-31-300-002S-0000 (HX)		
PAD: 5175 DOUBLE R LN		
RALPH ROBERT & CYNTHIA M	253.46	7,138
30-21-31-300-002W-0000		
SPRINGER THOMAS E & DIANE P	772.35	7,139
30-21-31-300-003C-0000 (HX)		
PAD: 4995 DOUBLE R LN		
DANVERS TATLYN	2,998.89	7,140
30-21-31-300-003L-0000		
PAD: 5020 BRUCE LN		
WHITE ETHEL M	2,883.79	7,141
30-21-31-300-004F-0000 (HX)		
PAD: 4859 PUBLIX RD		
PRETE STEVE & KATHY Y	2,977.22	7,142
30-21-31-300-004I-0000		
PAD: 4881 PUBLIX RD		
MC MICHEN JAMES D & DOROTHY J	3,239.80	7,143
30-21-31-300-009G-0000 (HX)		
PAD: 2001 BROOKS LN		
SNYDER DAVID & VICTORIA	2,452.07	7,144
30-21-31-300-011C-0000		
PAD: RUSTIC PINE TRL		
FILOSA PETER	4,619.32	7,145
30-21-31-300-011E-0000		
PAD: 2250 RUSTIC PINE TRL		
••••••••ROANN ESTATES	••••••••	
••••••••PB 19 PGS 22 & 23	••••••••	
SCHNIEPP BARRY P & MARCIA P	2,924.41	7,146
30-21-31-502-0B00-0140 (HX)		
PAD: 208 ECHO HOLLOW WAY		
----------SEC 31 TWP 21 RNG 31----------		
••••••••TOWNSENDS HOMESTEAD E G	••••••••	
••••••••PB 2 PG 61	••••••••	
ALOMA JANCY ANIMAL HOSP INC	3,953.35	7,147
31-21-31-501-0000-0040		
PAD: 3370 W SR 426		
PT OF LOT 4 DESC AS BEG ...		
MURRAY GREGORY J	1,801.50	7,148
31-21-31-501-0000-004B		
PT OF LOT 4 DESC AS BEG SW ...		
MURRAY GREGORY J	1,910.00	7,149
31-21-31-501-0000-0050		
PAD: 3390 PET COUNTRY CT		
LOT 5 (LESS BEG 276.37 FT N ...		
MURRAY GREGORY J	3,090.60	7,150
31-21-31-501-0000-005A		
PT OF LOT 5 DESC AS BEG ...		
••••••••LITTLE LAKE GEORGIA	••••••••	
••••••••TERRACE	••••••••	
••••••••PB 11 PG 49	••••••••	
MC NAMARA THOMAS J & STACEY L	1,932.59	7,151
31-21-31-504-0000-0030 (HX)		
PAD: 5850 SHERYL ANITA ST		
••••••••WHEALEY ACRES	••••••••	
••••••••PB 10 PG 99	••••••••	
KOUSPOS MARIAN I	176.31	7,152
31-21-31-505-0000-0140		
PAD: BLOSSOM RD		
W 125 FT OF S 13.35 FT OF ...		
••••••••LAKES OF ALOMA PH 2	••••••••	
••••••••PB 41 PGS 99 & 100	••••••••	
GARCIA TONY & MONICA	2,548.52	7,153
31-21-31-510-0000-0010 (HX)		
PAD: 5321 BLACKBURN CT		
GRINDLE DALE E	2,936.41	7,154
31-21-31-510-0000-0050 (HX)		
PAD: 5302 BLACKBURN CT		
GOTTARDIS ANTHONY A & MARLA L	3,045.35	7,155
31-21-31-510-0000-0370		
PAD: 9451 BROWNWOOD CT		
••••••••ALOMA BEND TRACT 4	••••••••	
••••••••PB 42 PGS 49 TO 53	••••••••	
SABORIO JORGE	1,627.25	7,156
31-21-31-511-0000-0500 (HX)		
PAD: 9937 ALOMA BEND LN		
----------SEC 32 TWP 21 RNG 31----------		
COOK ALAN N & BRENDA G	4,269.73	7,157
32-21-31-300-0030-0000 (HX)		
PAD: 1560 HANDLEMAN DR		
ALOMA/DEAN CORP	676.52	7,158
32-21-31-300-004A-0000		
GENTRY ROBERT H III & JANICE S	172.61	7,159
32-21-31-300-0050-0000		
PAD: 5750 OAK HOLLOW LN		
GENTRY ROBERT H III & JANICE S	2,729.53	7,160
32-21-31-300-005A-0000 (HX)		
PAD: 5750 OAK HOLLOW LN		
WINDHAM SUSAN	983.69	7,161
32-21-31-300-0220-0000		
••••••••MC CULLOCH SUB UNIT 1	••••••••	
••••••••5 ACRE DEVELOPMENT	••••••••	
••••••••17 PARCELS	••••••••	
NGUYEN THONG NGOC	4,261.78	7,162
32-21-31-301-001L-0000 (HX)		

NAME - PARCEL NUMBER	TAXES DUE	SEQ. #
PAD: 1760 W MC CULLOCH RD		
SEC 32 TWP 21S RGE 31E BEG ...		
JUSKA JOSEPH J &	4,449.52	7,163
MOORE-JUSKA TINA E		
32-21-31-301-001Q-0000 (HX)		
PAD: 1450 HANDLEMAN DR		
SEC 32 TWP 21S RGE 31E FROM ...		
COSGROVE GARY P &	470.56	7,164
POWELL CYNTHIA		
32-21-31-301-001W-0000		
SEC 32 TWP 21S RGE 31E ...		
••••••••FOXCHASE PH 1	••••••••	
••••••••PB 32 PGS 72 & 73	••••••••	
KALISH RONALD & KATHRYN	1,371.62	7,165
32-21-31-501-0000-0360 (HX)		
PAD: 2315 KIMBERWICKE CIR		
MEYERS GARY L & EUNICE R	2,119.04	7,166
32-21-31-501-0000-0670 (HX)		
PAD: 2266 KIMBERWICKE CIR		
••••••••FOXCHASE PH 2	••••••••	
••••••••PB 35 PGS 13 & 14	••••••••	
BRUINSMA THOMAS A	1,956.27	7,167
32-21-31-502-0000-0330 (HX)		
PAD: 2174 MARTINGALE PL		
IRIZARRY IVETTE M &	1,969.27	7,168
SANTANA ROBERTO		
32-21-31-502-0000-0420 (HX)		
PAD: 2003 KIMBERWICKE CIR		
KLEINKNECHT WILLIAM J IV &	2,146.76	7,169
KATHY L		
32-21-31-502-0000-0530 (HX)		
PAD: 2385 OXER CT		
FARRELL JOSEPH T & ANN M	1,703.77	7,170
32-21-31-502-0000-0550 (HX)		
PAD: 1931 KIMBERWICKE CIR		
••••••••ALOMA WOODS PH 1	••••••••	
••••••••PB 47 PGS 47 THRU 49	••••••••	
••••••••PR: ALL A/4A PR A/3B	••••••••	
POWELL DEREK & JUNE	2,072.07	7,171
32-21-31-503-0000-0010 (HX)		
PAD: 2940 CYPRESS CHASE LN		
WYSONG DONNA &	2,913.79	7,172
WYSONG CLAIRE HEIRS		
32-21-31-503-0000-0370 (HX)		
PAD: 5900 PINE GROVE RUN		
UNION PLANTERS BANK	1,907.43	7,173
32-21-31-503-0000-0470 (HX)		
PAD: 5860 PINE GROVE RUN		
BLAKE KENNETH & LINDA	2,313.10	7,174
32-21-31-503-0000-0500 (HX)		
PAD: 5848 PINE GROVE RUN		
ALOMA/DEAN CORP THE	495.36	7,175
32-21-31-503-0H00-0000		
PAD: ALOMA WOODS BLVD		
TRACT H		
••••••••ESTATES AT ALOMA WOODS PH 1	••••••••	
••••••••PB 48 PGS 41 TO 43	••••••••	
ARTINIAN ARMAND & FLORICA	4,957.20	7,176
32-21-31-505-0000-0020		
PAD: 5761 ALOMA WOODS BLVD		
JARRETT TODD M &	4,100.68	7,177
STONE CHRISTINE M		
32-21-31-505-0000-0150 (HX)		
PAD: 2944 BAYHEAD RUN		
DOOLEY JOHN M & DEBORAH A	4,595.61	7,178
32-21-31-505-0000-0200 (HX)		
PAD: 2964 BAYHEAD RUN		
GENTRY JANICE S	1,019.90	7,179
32-21-31-505-0000-0250		
PAD: 2984 BAYHEAD RUN		
GENTRY JANICE S	1,019.90	7,180
32-21-31-505-0000-0260		
PAD: 2988 BAYHEAD RUN		
••••••••ESTATES AT ALOMA WOODS PH 3	••••••••	
••••••••PB 54 PGS 15 THRU 17	••••••••	
GATES JOSEPHINE A	3,800.73	7,181
32-21-31-5NT-0000-1160 (HX)		
PAD: 5809 OAK LAKE TRL		
HAUGHTON HERBERT	1,001.10	7,182
32-21-31-5NT-0000-1790		
PAD: 2879 OAK BLUFF WAY		
••••••••ESTATES AT ALOMA WOODS PH 2	••••••••	
••••••••PB 52 PGS 11 & 12	••••••••	
DARLEY JOHN R & CYNTHIA	4,194.41	7,183
32-21-31-5UX-0000-0840 (HX)		
PAD: 2904 SAND BLUFF CV		
DIVO EDUARDO &	3,194.78	7,184
POLITO-DIVO JESSICA L		
32-21-31-5UX-0000-0880		
PAD: 2888 SAND BLUFF CV		
TRESSLER DANIEL A II &	3,953.85	7,185
KIMBERLY J		
32-21-31-5UX-0000-0970 (HX)		
PAD: 5717 OAK LAKE TRL		
----------SEC 33 TWP 21 RNG 31----------		
THIEL DARYL	510.73	7,186
33-21-31-300-005D-0000		
THIEL DARYL	103.44	7,187
33-21-31-300-007F-0000		
THIEL DARYL F	1,876.03	7,188
33-21-31-300-007G-0000		
COOK ALAN N & BRENDA G	227.17	7,189
33-21-31-300-007H-0000		
SOUTHERN LAND COMPANY OF	141.87	7,190
CENTRAL FLORIDA		
33-21-31-300-007J-0000		
••••••••SOUTH PARK BUSINESS CENTER	••••••••	
••••••••REPLAT	••••••••	
••••••••PB 39 PGS 22 & 23	••••••••	
K T INV LLC	3,786.47	7,191
33-21-31-502-0000-0030		
PAD: S ECON CIR		
OWEN FAMILY VENTURE LLC	25,525.41	7,192
33-21-31-502-0000-0050		
PAD: 532 S ECON CIR		
ALL LOT 5 & PT OF LOT 6 DESC ...		
••••••••CARDINAL GLEN	••••••••	
••••••••PB 50 PGS 30 & 31	••••••••	
NGUYEN TIMOTHY & ARWEN N	6,094.22	7,193
33-21-31-505-0000-0020 (HX)		
PAD: 4094 CARDINAL GLEN PL		
••••••••GREYSTONE	••••••••	
••••••••PB 59 PGS 98 & 99	••••••••	
••••••••ALL OF 33-21-31-300-0140-0000	••••••••	
ZUREIQ HOUSING CO	739.33	7,194
33-21-31-506-0000-0010		
PAD: 3801 GREYSTONE LEGEND PL		
ZUREIQ HOUSING CO	739.33	7,195
33-21-31-506-0000-0020		
PAD: 3805 GREYSTONE LEGEND PL		
ZUREIQ HOUSING CO	739.33	7,196
33-21-31-506-0000-0040		
PAD: 3813 GREYSTONE LEGEND PL		
ZUREIQ HOUSING CO	739.33	7,197
33-21-31-506-0000-0050		
PAD: 3817 GRESTONE LEGEND PL		
ZUREIQ INV CO INC	919.78	7,198
33-21-31-506-0000-0060		
PAD: 3821 GREYSTONE LEGEND PL		
ZUREIQ HOUSING CO	739.33	7,199
33-21-31-506-0000-0070		
PAD: 3825 GREYTONE LEGEND PL		
ZUREIQ HOUSING CO	739.33	7,200
33-21-31-506-0000-0080		
PAD: 3824 GREYSTONE LEGEND PL		
ZUREIQ HOUSING CO	739.33	7,201
33-21-31-506-0000-0100		
PAD: 3812 GREYSTONE LEGEND PL		
ZUREIQ HOUSING CO	739.33	7,202
33-21-31-506-0000-0110		
PAD: 3808 GREYSTONE LEGEND PL		
ZUREIQ HOUSING CO	739.33	7,203
33-21-31-506-0000-0120		
PAD: 466 ZUREIQ PT		
ZUREIQ HOUSING CO	739.33	7,204
33-21-31-506-0000-0150		
PAD: 479 ZUREIQ PT		

NAME - PARCEL NUMBER	TAXES DUE	SEQ. #
ZUREIQ HOUSING CO 33-21-31-506-0000-0160 PAD: 475 ZUREIQ PT	739.33	7,205
ZUREIQ HOUSING CO 33-21-31-506-0000-0170 PAD: 471 ZUREIQ PT	739.33	7,206
ZUREIQ HOUSING CO 33-21-31-506-0000-0180 PAD: 467 ZUREIQ PT	739.33	7,207
ZUREIQ HOUSING CO 33-21-31-506-0000-0190 PAD: 463 ZUREIQ PT	739.33	7,208
ZUREIQ HOUSING CO 33-21-31-506-0000-0200 PAD: 459 ZUREIQ PT	739.33	7,209
ZUREIQ HOUSING CO 33-21-31-506-0000-0210 PAD: 455 ZUREIQ PT	739.33	7,210
ZUREIQ HOUSING CO 33-21-31-506-0000-0220 PAD: 451 ZUREIQ PT	739.33	7,211
----------SEC 34 TWP 21 RNG 31----------		
ADRIATICO JUAN J SR 34-21-31-300-0030-0000	48.15	7,212
*******FOX RUN	********	
*******PB 18 PG 60	********	
KONZ PAUL & DIANA C F 34-21-31-504-0000-0200 (HX) PAD: 3481 HARROW LN	2,639.88	7,213
RAMIREZ MARIBEL 34-21-31-504-0000-0220 (HX) PAD: 3461 HARROW LN	1,482.98	7,214
COLON MARVIN 34-21-31-504-0000-0230 PAD: 3451 HARROW LN	1,951.29	7,215
DE MARIA FRANK V 34-21-31-504-0000-0350 PAD: 3460 HARROW LN	472.74	7,216
LINER JAMES R & DORIS M 34-21-31-504-0000-0390 PAD: 3471 SEMINOLE AVE	1,599.71	7,217
*******HUNTERS RESERVE A CONDO	********	
*******PB 39 PGS 87 TO 97	********	
WALKER & TUDHOPE TRUSTEE FBO 34-21-31-505-0200-1080 (HX) PAD: 172 RESERVE CIR #108	571.10	7,218
KILE BRUCE E & KAREN L 34-21-31-505-0300-1000 PAD: 168 RESERVE CIR #100	1,219.84	7,219
WINCH BOB & JANET 34-21-31-505-1300-1120 PAD: 112 RESERVE CIR # 112	1,219.84	7,220
PEREZ SERGIO & CARDARELLI MARIA T 34-21-31-505-1500-1000 PAD: 104 RESERVE CIR #100	1,172.12	7,221
SKROTSKY STEVEN R & LINDA R 34-21-31-505-1900-1130 PAD: 117 RESERVE #113 CIR	1,171.42	7,222
THOMPSON GENEVIEVE A 34-21-31-505-2000-1010 PAD: 121 RESERVE CIR #101	1,171.42	7,223
*******HUNTERS RESERVE 2 A CONDO	********	
*******PB 43 PGS 65 THRU 72	********	
MC LARNON TINA J 34-21-31-506-0500-2000 (HX) PAD: 160 RESERVE CIR #200	576.95	7,224
BRAUN MONICA M & BRAUN RUDOLF & ANA E 34-21-31-506-0900-1080 (HX) PAD: 128 RESERVE CIR #108	749.38	7,225
DAVID NICASIO M & VICTORIA C 34-21-31-506-2300-1050 PAD: 133 RESERVE CIR #105	1,227.50	7,226
*******HERITAGE OAKS	********	
*******PB 47 PGS 62 & 63	********	
VELEZ-PRINCIPE MAGGIE & PRINCIPE JORGE L 34-21-31-509-0000-0370 PAD: 3812 HERITAGE OAKS CT	1,884.74	7,227
*******EAST POINTE	********	
*******PB 51 PGS 88 THRU 90	********	
FRANCO MARYXA 34-21-31-511-0000-0010 (HX) PAD: 3600 KAYLA CIR	2,357.39	7,228
ALBERTSON CYNTHIA & JOEL 34-21-31-511-0000-0600 PAD: 3471 KAYLA CIR	2,077.50	7,229
*******CARRIGAN WOODS	********	
*******PB 52 PGS 31 THRU 33	********	
KHAN FARHAN I 34-21-31-512-0000-0030 (HX) PAD: 558 CARRIGAN WOODS TRL	1,879.25	7,230
PERACCHIO LORRAINE 34-21-31-512-0000-0410 (HX) PAD: 712 CARRIGAN WOODS TRL	402.63	7,231
TAYLOR LINDA S 34-21-31-512-0000-0520 (HX) PAD: 597 CARRIGAN WOODS TRL	2,094.36	7,232
----------SEC 35 TWP 21 RNG 31----------		
RICHARDSON CHARLES D & JULIE A 35-21-31-300-001F-0000 (HX) PAD: 2511 NAK NAK RUN (5 AC)	2,504.23	7,233
STEPHENS DENNIS R & CYNTHIA A 35-21-31-300-001R-0000 (HX) PAD: 2605 NAK NAK RUN	877.74	7,234
*******BRIGHTON PARK AT CARILLON	********	
*******PB 42 PGS 86 TO 89	********	
BARKSDALE JOHN III & CYNTHIA 35-21-31-502-0000-0550 (HX) PAD: 3556 QUEENSBAY CT	2,794.50	7,235
*******HUNTERS STAND AT CARILLON	********	
*******PB 42 PGS 90 TO 93	********	
SWINFORD EDWARD W & AMY 35-21-31-503-0000-0060 (HX) PAD: 1545 HUNTER STAND RUN	2,706.34	7,236
ASGARALI FAISAL & INGRID L A 35-21-31-503-0000-0470 (HX) PAD: 1546 HUNTERS STAND RUN	2,206.98	7,237
*******HERONWOOD AT CARILLON	********	
*******PB 42 PGS 94 TO 97	********	
PARKER VIVIAN C 35-21-31-504-0000-0180 (HX) PAD: 3549 SCOUTOAK LOOP	2,580.41	7,238
MC CRAY MAGGIE & ROBERT 35-21-31-504-0000-0460 (HX) PAD: 1937 WESTBOURNE DR	2,524.35	7,239
*******WESTHAMPTON AT CARILLON PH 1	********	
*******PB 42 PGS 98 TO 103	********	
BERRY JOSEPH R & JACKIE L 35-21-31-505-0000-0060 (HX) PAD: 3916 CARNABY DR	2,910.68	7,240
MANOOCHEHRI EDDIE K & SHIRIN 35-21-31-505-0000-0420 PAD: 1354 HAMPSTEAD TER	3,118.69	7,241
MC CASTLAIN STEPHEN L & SHARI 35-21-31-505-0000-0500 (HX) PAD: 3941 CARNABY DR	2,831.50	7,242
*******CARILLON TRACT 301 AT	********	
*******PB 46 PGS 31 THRU 37	********	
RICKETTS JOHN G & AMY L #20-201 35-21-31-509-0000-0470 PAD: 3848 BECONTREE PL	2,912.15	7,243
NEGRON SIXTO & AIDA N 35-21-31-509-0000-0520 (HX) PAD: 3828 BECONTREE PL	1,630.00	7,244
MC CLUNG JENNIFER M & DANNY L 35-21-31-509-0000-0910 (HX) PAD: 3745 BECONTREE PL	2,430.54	7,245
ALVAREZ MIGUEL 35-21-31-509-0000-1120 PAD: 4442 DRAYTON LN	3,543.23	7,246
DARDEN SARA J 35-21-31-509-0000-1680 (HX) PAD: 4527 BOND LN	2,555.73	7,247

NAME - PARCEL NUMBER	TAXES DUE	SEQ. #
*******REDBRIDGE AT CARILLON	********	
*******PB 47 PGS 21 THRU 23	********	
MATSON ROBERT A & CHARLENE A 35-21-31-510-0000-0180 PAD: 3366 STERLING LAKE CIR	3,646.90	7,248
VALENTINO NORBERT M & MARIE D 35-21-31-510-0000-0220 (HX) PAD: 3390 STERLING LAKE CIR	2,693.92	7,249
WHITEHEAD PAMELA M & WHITEHEAD JOSEPH M SR 35-21-31-510-0000-0280 (HX) PAD: 3418 STERLING LAKE CIR	2,323.23	7,250
LAWRES LARRY D 35-21-31-510-0000-0400 (HX) PAD: 3425 STERLING LAKE CIR	3,206.97	7,251
*******CARILLON TRACT 107 AT	********	
*******PB 47 PGS 97 TO 99	********	
CLAUDE NICOLAS & MARIA 35-21-31-511-0000-0330 (HX) PAD: 3497 FOXCROFT CIR	1,938.54	7,252
JAMES LUIS R & ELSA 35-21-31-511-0000-0870 (HX) PAD: 3432 FOXCROFT CIR	1,900.97	7,253
----------SEC 36 TWP 21 RNG 31----------		
*******WOODLAND ESTATES	********	
*******5 ACRE DEVELOPMENT 64 PARCELS	********	
*******ALSO IN 31-21-32	********	
ALEXANDER JOHN S 36-21-31-3AH-001C-0000 PAD: 2331 RED EMBER RD SEC 31 TWP 21S RGE 32E BEG ...	1,677.80	7,254
AUSBURN ROGER & DARCY 36-21-31-3AH-001H-0000 PAD: SCRUB OAK TRL SEC 31 TWP 21S RGE 32E BEG ...	1,078.44	7,255
MAXLER IAN R 36-21-31-3AH-001K-0000 PAD: 2500 FAWN RUN SEC 36 TWP 21S RGE 31E BEG ...	817.92	7,256
GALIS ANTHONY L & MURIEL & GALIS HELAINE M 36-21-31-3AH-002M-0000 PAD: 3132 SCRUB OAK TRL SEC 31 TWP 21S RGE 32E BEG ...	1,445.95	7,257
LOWRY THOMAS E 36-21-31-3AH-0170-0000 (HX) PAD: 2459 FAWN RUN SEC 36 TWP 21S RGE 31E W 1/2 ...	2,268.29	7,258
MAXLER IAN R & MAXLER GEORGE 36-21-31-3AH-0260-0000 PAD: 2428 FAWN RUN RD SEC 36 TWP 21S RGE 31E BEG ...	2,465.09	7,259
VENDETTA RICHARD M JR 36-21-31-3AH-0310-0000 (HX) PAD: 2272 RED EMBER RD SEC 36 TWP 21S RGE 31E BEG ...	2,899.84	7,260
DUTES GLENNIS & LAN KAREN A & LAN LENNARD 36-21-31-3AH-0350-0000 PAD: RED EMBER RD SEC 36 TWP 21S RGE 31E BEG ...	847.71	7,261
*******CARILLON TRACT 105 PH 3 AT	********	
*******PB 47 PGS 42 THRU 45	********	
CHIORANDO JOHN 36-21-31-5MB-0000-1170 (HX) PAD: 2208 WESTBOURNE DR	2,823.77	7,262
----------SEC 04 TWP 21 RNG 32----------		
HENDERSON FAYE O & OLIVER LONMAN J III 04-21-32-300-0040-0000	1,467.55	7,263
----------SEC 05 TWP 21 RNG 32----------		
*******GENOVA WOODS SECTION 1	********	
*******5 ACRE DEVELOPMENT	********	
*******11 PARCELS	********	
GUDIS JANICE M 05-21-32-301-001B-0000 (HX) PAD: 1963 GENOVA DR SEC 05 TWP 21S RGE 32E N 330 ...	4,766.23	7,264
FREEMAN ALPHONZAR 05-21-32-301-001F-0000 (HX) PAD: 1917 GENOVA DR SEC 05 TWP 21S RGE 32E S 330 ...	5,193.71	7,265
*******FLORIDA GROVES COS 1ST ADD	********	
*******TO BLACK HAMMOCK	********	
*******PB 2 PG 74	********	
CAMPOS LAURIE L 05-21-32-5CD-0000-008A (HX) PAD: 1999 N 426 SR BEG SW COR LOT 8 RUN N ...	2,441.10	7,266
CENTER RICHARD L 05-21-32-5CD-0000-0180 (HX) PAD: 3275 HOWARD AVE LOT 18 (LESS E 312.34 FT) & ...	1,984.81	7,267
MOULD RUSSELL S 05-21-32-5CD-0000-0230 PAD: 1651 BARR ST W 1/2 OF LOT 23 FLORIDA ...	1,004.35	7,268
TAYLOR MADISON & GINA M 05-21-32-5CD-0000-047B W 1/2 OF LOT 47 (LESS 1 ACRE ...	528.81	7,269
STERN JAMES D & JANET B 05-21-32-5CD-0000-0490 PAD: WALSH ST S 321.9 FT OF LOT 49 ...	998.25	7,270
PYECHA GARY M & LIDIA 05-21-32-5CD-0000-0630 (HX) PAD: 1750 MARSH RD	1,766.65	7,271
BRITO WILFREDO & JANET 05-21-32-5CD-0000-065A PAD: FLORIDA AVE W 1/2 OF LOT 65 (LESS RD) ...	768.99	7,272
BOND TERRI A 05-21-32-5CD-0000-080A W 1/2 OF LOT 80 ...	1,478.78	7,273
----------SEC 06 TWP 21 RNG 32----------		
*******BARRS 1ST ADD TO BLACK	********	
*******HAMMOCK	********	
*******PB 2 PG 91	********	
PIOTROWSKI MICHAEL F 06-21-32-501-0000-001A PAD: HOWARD AVE W 1/2 OF LOT 1 H W BARRS 1ST ...	510.19	7,274
WARBURTON ARDEAN T & LINDA K 06-21-32-501-0000-008B (HX) PAD: 1610 BARR ST ELY 280 FT OF LOT 8 (LESS E ...	1,586.80	7,275
*******SWOPES AMENDED PLAT OF	********	
*******IOWA CITY	********	
*******PB 6 PG 96	********	
TOMON BRUCE A & SALLY A 06-21-32-503-0000-001A PAD: TURKEY AVE N 50 FT OF E 150 FT OF LOT 1 ...	36.68	7,276
----------SEC 10 TWP 21 RNG 32----------		
*******COUNTRY ACRES	********	
*******5 ACRE DEVELOPMENT	********	
*******37 PARCELS	********	
MACINNES STEPHEN M SADDLEBAG LAKE RESORT 10-21-32-301-0200-0000 PAD: 1389 BOB WHITE TRL SEC 10 TWP 21S RGE 32E FROM ...	972.89	7,277
CUDEBEC WALTER K 10-21-32-301-0230-0000 PAD: 1127 BOB WHITE TRL SEC 10 TWP 21S RGE 32E FROM ...	2,425.70	7,278
AMERICAN LASERWARE INC 10-21-32-301-0300-0000 PAD: 1103 BOB WHITE TRL SEC 10 TWP 21S RGE 32E FROM ...	4,253.19	7,279
----------SEC 11 TWP 21 RNG 32----------		
GREEN QUENTIN L 11-21-32-300-0020-0000 PAD: BRUMLEY RD	290.06	7,280
----------SEC 15 TWP 21 RNG 32----------		
*******CHULA VISTA SEC 2	********	
*******UNRECORDED PLAT	********	

NAME - PARCEL NUMBER	TAXES DUE	SEQ. #
STAGG JOHN C III & MARY C 15-21-32-5UL-0000-0160 (HX) PAD: 1128 GROVELAND DR SEC 15 TWP 21S RGE 32E LOT ...	1,113.54	7,281
KASTOR SIGVART N 15-21-32-5UL-0000-048A (HX) PAD: 2395 SNOWHILL RD PT OF LOT 48 DESC AS BEG ...	1,241.72	7,282
CROSSMAN STEPHEN & LORI 15-21-32-5UL-0000-049A SEC 15 TWP 21S RGE 32E PT OF ...	456.16	7,283
KAPLAN STEVEN R & LINDA L 15-21-32-5UL-0000-1080 PAD: 1433 CIRCLE LN SEC 15 TWP 21S RGE 32E LOTS ...	3,716.88	7,284
MOHABIR CHANDRNARINE & ANJANI 15-21-32-5UL-0000-115A (HX) PAD: 1432 CIRCLE LN SEC 15 TWP 21S RGE 32E PT OF ...	2,424.42	7,285
ANE DENNIS 15-21-32-5UL-0000-2010 (HX) PAD: 333 KIWANIS CIR SEC 15 TWP 21S RGE 32E LOT ...	3,473.23	7,286
JONES DONNA L 15-21-32-5UL-0000-2370 (HX) PAD: 258 CLEARVIEW DR SEC 15 TWP 21S RGE 32E LOT ...	2,293.98	7,287
PINARD ANTHONY A 15-21-32-5UL-0000-2480 (HX) PAD: 502 N NOEL CT SEC 15 TWP 21S RGE 32E LOT ...	1,367.32	7,288
----------SEC 16 TWP 21 RNG 32----------		
TATRO VIRGINIA R 16-21-32-300-0110-0000 PAD: SNOW HILL RD (5 AC)	20.80	7,289
----------SEC 17 TWP 21 RNG 32----------		
STALEY MICHAEL M 17-21-32-300-003A-0000 (HX) PAD: 1585 WILLINGHAM RD	941.45	7,290
BERG RICHARD F & LORI A 17-21-32-300-004B-0000 (HX) PAD: 1212 WILLINGHAM RD	860.76	7,291
CARSON RODGER A & SHAWNA 17-21-32-300-004C-0000 (HX) PAD: 1200 WILLINGHAM RD	996.44	7,292
FOWLER JOYCE M H 17-21-32-300-004E-0000 (HX) PAD: 1176 WILLINGHAM RD	778.67	7,293
JOHNSON JUDY 17-21-32-300-006H-0000 PAD: WILLINGHAM RD	656.48	7,294
----------SEC 18 TWP 21 RNG 32----------		
POPKIN ERIC A 18-21-32-300-003C-0000	311.43	7,295
*******WILLINGHAM ACRES	********	
*******5 ACRE DEVELOPMENT	********	
*******6 PARCELS	********	
GILVIN ANN MARIE & BRYAN G 18-21-32-301-0060-0000 (HX) PAD: 2010 WILLINGHAM RD SEC 18 TWP 21S RGE 32E BEG ...	2,583.24	7,296
*******SANCTUARY PHASE 1 VILLAGE 6	********	
*******PB 58 PGS 60 - 64	********	
*******PART OF 17-21-32-300-0040-0000	********	
MORELAND MICHAEL H 18-21-32-5PY-0000-2600 PAD: 3490 ROSE MALLOW LOOP	285.23	7,297
----------SEC 19 TWP 21 RNG 32----------		
CHURCH HOPE COMMUNITY OF ORLANDO INC 19-21-32-300-004B-0000 PAD: E 434	1,727.32	7,298
*******RIVERSIDE AT TWIN RIVERS UN 2	********	
*******PB 44 PGS 59 TO 64	********	
SANTIAGO CARLOS M & LOURDES M 19-21-32-501-0000-3950 (HX) PAD: 1219 TWIN RIVERS BLVD	1,521.59	7,299
PEREZ LUIS A & ZAIDA 19-21-32-501-0000-4760 (HX) PAD: 2944 HUNTERS LN	1,333.75	7,300
*******RIVERSIDE AT TWIN RIVERS UN 3B	********	
*******PB 46 PGS 3 THRU 7	********	
FULLER DANIEL & ELLEN 19-21-32-503-0000-7250 (HX) PAD: 1361 TWIN RIVERS BLVD	2,599.11	7,301
SETTECASE JOSEPH A 19-21-32-503-0000-7440 (HX) PAD: 3037 WOLFE CT	2,242.23	7,302
YOUNG YTZHAK & GOTTLIEB RACHEL 19-21-32-503-0000-7530 PAD: 1283 TWIN RIVERS BLVD	3,004.53	7,303
*******RIVERSIDE AT TWIN RIVERS UN 4B	********	
*******PB 46 PGS 83 & 85	********	
FAHNESTOCK SCOTT A & LYNNE A 19-21-32-504-0000-6320 (HX) PAD: 1590 BAY CLUB RD	2,480.58	7,304
BROZZO MICHAEL & MELODIE 19-21-32-504-0000-6450 (HX) PAD: 1575 BAY CLUB RD	1,494.23	7,305
*******RIVERSIDE AT TWIN RIVERS UN 1	********	
*******PB 44 PGS 54 TO 58	********	
RODRIGUEZ HECTOR & YAMIL 19-21-32-5LG-0000-0730 (HX) PAD: 1642 RIVEREDGE RD	1,172.60	7,306
*******RIVERSIDE AT TWIN RIVERS UN 3A	********	
*******PG 46 PGS 67 THRU 69	********	
RAMBO MICHAEL K 19-21-32-5LS-0000-1570 (HX) PAD: 2050 CROSSCREEK CT	1,434.30	7,307
MARTINEZ IVETTE & COLON AMILCAR 19-21-32-5LS-0000-2250 (HX) PAD: 1671 RIVEREDGE RD	1,507.62	7,308
DU BOSQ EDWARD & SARAH A 19-21-32-5LS-0000-2290 (HX) PAD: 1664 RIVEREDGE RD	1,277.54	7,309
*******LIVE OAK RESERVE UNIT ONE	********	
*******PB 56 PGS 78 - 85	********	
*******PT 19-21-32-300-0050-0000 &	********	
PREECE FREDERICK J & TRACY P 19-21-32-5PM-0000-0440 PAD: 3378 RED ASH CIR	707.39	7,310
DANIEL ANGELA P & ROBERT P 19-21-32-5PM-0000-0620 PAD: 1469 TWIN LEAF LN	3,380.14	7,311
KELLOG CAROLE A 19-21-32-5PM-0000-0690 PAD: 3323 RED ASH CIR	3,807.63	7,312
SCHAEFFER KAREN M & DARYL L 19-21-32-5PM-0000-2270 PAD: 1884 CHECKERBERRY CT	5,670.61	7,313
CRESENTE JOHN M 19-21-32-5PM-0000-2280 PAD: 1888 CHECKERBERRY CT	5,868.87	7,314
*******RIVERSIDE AT TWIN RIVERS UN 3C	********	
*******PB 52 PGS 4 THRU 6	********	
LUGO MARGARITA C & DAVILA JOSE M 19-21-32-5UV-0000-5300 (HX) PAD: 2280 COOLBROOK CT	1,669.18	7,315
VEGA LOUIS & MARIA 19-21-32-5UV-0000-5480 (HX) PAD: 3100 TOWN & COUNTRY RD	2,117.09	7,316
THOMAS KAREN J 19-21-32-5UV-0000-6250 (HX) PAD: 1604 BAY CLUB RD	1,252.40	7,317
----------SEC 20 TWP 21 RNG 32----------		
*******LAKE LENELLE WOODS	********	
*******PB 37 PGS 67 TO 69	********	
ORTIZ URBANO & MILAGROS 20-21-32-501-0000-0090 PAD: LAKE LENELLE DR	640.96	7,318
BROWN KEVIN & JOAN 20-21-32-501-0000-0190 PAD: LAKE LENELLE DR	640.96	7,319
*******LAKE EVA ESTATES UNRECD	********	

NAME - PARCEL NUMBER	TAXES DUE	SEQ. #
•••••••PLAT	••••••••	
ABBOTT RUDOLPH E & SUSAN A 20-21-32-5UU-0000-0040 PAD: LAKE EVA ESTATE RD SEC 20 TWP 21S RGE 32E LOT 4	2,234.62	7,320
----------SEC 21 TWP 21 RNG 32----------		
PENTZ FRANZ H & PATRICIA A 21-21-32-300-001A-0000 PAD: 757 KYLE CT	3,426.27	7,321
FOSTER ERNESTINE J 21-21-32-300-001B-0000 PAD: KYLE CT	831.32	7,322
SAYRE ROBERT W & EDITH E 21-21-32-300-011C-0000	155.35	7,323
•••••••LAKE CRESCENT SUBD	••••••••	
•••••••PB 10 PG 85	••••••••	
KALLBERG BENJAMIN 21-21-32-501-0000-0220 PAD: 309 JACOBS TRL	454.41	7,324
•••••••NORTH CHULUOTA	••••••••	
•••••••PB 2 PGS 54 TO 58	••••••••	
WALTERS JORI R 21-21-32-5CF-0800-0060 (HX) PAD: 221 E 1ST ST	488.43	7,325
RAYNER MARY JO 21-21-32-5CF-0900-0060 (HX) PAD: 121 E 1ST ST	179.33	7,326
BILLUPS R TRUSTEE FBO 21-21-32-5CF-0900-0070 PAD: 111 E 1ST ST	1,066.18	7,327
MILLER ERNEST E 21-21-32-5CF-0E00-0040 PAD: LINCOLN ST	35.72	7,328
MILLER ERNEST E 21-21-32-5CF-0F00-0050 PAD: LINCOLN AVE	35.72	7,329
HEATTER WILLIAM E 21-21-32-5CF-0F00-0060 PAD: LINCOLN AVE LOTS 6 + 7 BLK F	70.01	7,330
EHLENFIELD VAN R 21-21-32-5CF-0F00-0080 (HX) PAD: 131 LANGFORD DR LOTS 8 9 10 + 11 BLK F	321.33	7,331
MILLER ERNEST E 21-21-32-5CF-0F00-0120 PAD: DOUGLAS AVE	35.72	7,332
BAILEY EDWARD A 21-21-32-5CF-0J00-0120 (HX) PAD: 181 LANGFORD DR LOTS 12 + 13 BLK J	828.77	7,333
MOSS GEORGE & BARBARA 21-21-32-5CF-1100-0080 LOTS 8 9 & 10 S OF SR 419 ...	43.68	7,334
MOSS GEORGE L & BARBARA L 21-21-32-5CF-1100-0110 PAD: 139 W 419 CR LOTS 11 + 12 (LESS RD) BLK 11	1,412.14	7,335
MOSS GEORGE & BARBARA 21-21-32-5CF-1100-0170 LOTS 17 18 & 19 W OF SR 419 ...	70.64	7,336
CROUCH MITCHELL J JR & GINA A 21-21-32-5CF-1500-0070 (HX) PAD: 200 E 1ST ST LOTS 7 & 8 BLK 15	1,084.30	7,337
COLON LUIS H & LUNA SYLVIA E L 21-21-32-5CF-2000-0090 (HX) PAD: 295 AVENUE F	956.58	7,338
BAKER JAMES R & PATRICIA A 21-21-32-5CF-2000-0140 (HX) PAD: 451 E 3RD ST	591.57	7,339
RIMEL BONNIE J 21-21-32-5CF-2800-0070 PAD: W 3RD AVE	167.21	7,340
SOBALL ROBERT F 21-21-32-5CF-2800-0110 (HX) PAD: 189 W 4TH AVE	808.01	7,341
BROWN EUGENE L & KAY F 21-21-32-5CF-3200-0040 (HX) PAD: 440 E 3RD ST	494.42	7,342
WINTERS STEVEN & WINTERS JAMES F 21-21-32-5CF-3300-0020 PAD: 560 E 3RD ST	969.09	7,343
LESTER HELEN S 21-21-32-5CF-3400-0040 (HX) PAD: 540 E 4TH ST	552.14	7,344
LONG ROBERT C JR 21-21-32-5CF-3400-0100 (HX) PAD: 511 E 5TH ST	578.59	7,345
RIEPE RANDY E 21-21-32-5CF-3500-0010 (HX) PAD: 470 E 4TH ST	728.79	7,346
HANCOCK RONALD C & RHONDA 21-21-32-5CF-4100-0010 PAD: 419 SR LOTS 1 2 & 3 (LESS RD) BLK 41	480.72	7,347
CAPRI HOMES CORP 21-21-32-5CF-4100-013A S 75 FT OF W 10.5 FT OF LOT ...	200.90	7,348
CLONINGER EVELYN W TR 21-21-32-5CF-4100-0160 PAD: W 5TH AVE LOTS 16 17 & 18 BLK 41	543.05	7,349
WINTERS JAMES F & WINTERS STEPHEN W 21-21-32-5CF-4300-0100 PAD: 311 E 6TH ST	1,103.43	7,350
STEVENS CHRIS & CAROL 21-21-32-5CF-4400-0150 (HX) PAD: 461 E 6TH ST	737.31	7,351
WRIGHT SANDRA D 21-21-32-5CF-4900-0120 (HX) PAD: 241 E 7TH ST	1,089.61	7,352
THOMAS T TUCK INC & MORSKI LUDOMIL W ET AL 21-21-32-5CF-5000-001A PAD: LAKE DR E 1/2 OF LOT 1 BLK 50	50.51	7,353
MARTIN LAMAR E 21-21-32-5CF-5000-0050 (HX) PAD: 121 E 7TH ST LOTS 5 + 6 BLK 50	1,530.45	7,354
SCHERRER MELODIE M 21-21-32-5CF-5200-0060 PAD: 611 S 419 CR LOTS 6 7 & 8 BLK 52 ...	2,726.85	7,355
OCASIO CARLOS M & SAEZ WALESKA 21-21-32-5CF-5500-0160 PAD: 180 W 8TH ST ALL LOT 16 & W 12.9 FT OF ...	433.50	7,356
LOVERN JAMIE J & TERESA L 21-21-32-5CF-6600-0010 (HX) PAD: 157 E 9TH ST	1,688.23	7,357
SACKETT-PERONE KAREN 21-21-32-5CF-6700-0000 PAD: 122 E 8TH ST BEG 23.5 FT W OF NW COR LOT ...	427.85	7,358
HANCOCK RONALD C & RHONDA L 21-21-32-5CF-6800-0060 PAD: S 419 CR N 5% FT OF LOTS 6 7 & 8 ...	239.90	7,359
HANCOCK RONALD C & RHONDA L 21-21-32-5CF-6800-006A PAD: S 419 CR N 75 FT OF S 95 FT OF LOTS 6 ...	257.62	7,360
CHICKONSKI MASON & DIANA 21-21-32-5CF-6900-0010 PAD: S 434 LOTS 1 + 2 (LESS RD) BLK 69	274.60	7,361
TUCK DOROTHY TRUSTEE C/O CHRISTINE M VOIGT SUCC TR 21-21-32-5CF-6900-0030 PAD: S 434 SR LOTS 3 & 4 BLK 69	359.99	7,362
MOSS GEORGE & BARBARA 21-21-32-5CF-6900-0150	100.71	7,363
TUCK DOROTHY TRUSTEE C/O CHRISTINE M VOIGT SUCC TR 21-21-32-5CF-6900-0160 PAD: E 8TH ST LOTS 16 TO 22 BLK 69	837.54	7,364
TUCK DOROTHY TRUSTEE C/O CHRISTINE M VOIGT SUCC TR 21-21-32-5CF-7000-0150 LOTS 15 & 16 ...	363.14	7,365
TUCK DOROTHY TRUSTEE C/O CHRISTINE M VOIGT SUCC TR 21-21-32-5CF-7100-0010 PAD: 9TH AVE LOTS 1 2 3 4 5 & 6 BLK 71 ...	435.88	7,366
TUCK DOROTHY TRUSTEE C/O CHRISTINE M VOIGT SUCC TR 21-21-32-5CF-7100-0110 PAD: 10TH ST LOTS 11 12 13 14 15 & 16 BLK ...	435.88	7,367
TUCK DOROTHY TRUSTEE C/O CHRISTINE M VOIGT SUCC TR 21-21-32-5CF-7200-0050 LOTS 5 6 7 & 8 ...	186.14	7,368
ENGLER ROBERT L & ENGLER A DORTHELL 21-21-32-5CF-7500-0020 N 28 FT OF LOT 2 & ALL LOT 3 ...	323.91	7,369
COLON HECTOR & YOLANDA 21-21-32-5CF-8300-0110	256.22	7,370
TUCK DOROTHY TRUSTEE C/O CHRISTINE M VOIGT SUCC TR 21-21-32-5CF-8600-0080 PAD: 10TH ST LOT 8 BLK 86	195.66	7,371
GORE CARSON H & NANCY N 21-21-32-5CF-8600-0120 (HX) PAD: 150 W 11TH ST LOTS 12 13 14 15 & 16 (LESS ...	1,663.94	7,372
TUCK DOROTHY TRUSTEE C/O CHRISTINE M VOIGT SUCC TR 21-21-32-5CF-8700-0080 PAD: 10TH ST LOT 8 (LESS W 50 FT) BLK 87	227.71	7,373
TUCK DOROTHY TRUSTEE C/O CHRISTINE M VOIGT SUCC TR 21-21-32-5CF-8700-008A W 50 FT OF LOT 8 BLK 87	82.87	7,374
STEINMEYER HARRY A IV 21-21-32-5CF-8700-0150 (HX) PAD: 220 W 11TH ST E 70 FT OF LOT 15 BLK 87	982.60	7,375
TUCK DOROTHY TRUSTEE C/O CHRISTINE M VOIGT SUCC TR 21-21-32-5CF-8800-0020 PAD: 11TH ST	243.02	7,376
TUCK DOROTHY TRUSTEE C/O CHRISTINE M VOIGT SUCC TR 21-21-32-5CF-8800-0070 LOTS 7 & 8 (LESS WLY 15 FT ...	579.31	7,377
TUCK DOROTHY TRUSTEE C/O CHRISTINE M VOIGT SUCC TR 21-21-32-5CF-8800-0110	71.36	7,378
TUCK DOROTHY TRUSTEE C/O CHRISTINE M VOIGT SUCC TR 21-21-32-5CF-8800-0130 PAD: 12TH ST LOTS 13 14 & 15 ...	211.28	7,379
•••••••NORTH CHULUOTA REPLAT	••••••••	
•••••••PB 12 PGS 44 + 45	••••••••	
POTTS WILLIAM D JR & SHAMNDA 21-21-32-5CG-0100-0040 PAD: STEVENS AVE W 1/2 OF LOT 4 BLK 1 REPLAT ...	92.88	7,380
CIGLER VIVIAN HEIRS 21-21-32-5CG-0100-0140 (HX) PAD: 79 E 2ND ST	537.79	7,381
ALI INV INC 21-21-32-5CG-0200-0150 PAD: 419 SR S 40 FT OF LOT 14 + ALL OF ...	1,536.52	7,382
ALI INV INC 21-21-32-5CG-0300-0000 PAD: 419 SR BLK 3 & S 1/2 OF VACD ST ON ...	196.44	7,383
PATEL HITESH & PRAGNA 21-21-32-5CG-0500-0040 PAD: 120 E 5TH ST	1,878.86	7,384
RALSTON ERIC J & TAMMY K 21-21-32-5CG-0800-0060 (HX) PAD: 20 E 1ST ST	580.48	7,385
GILLHAM CLAYTON D & DEANNA A 21-21-32-5CG-0900-0070 (HX) PAD: 9 E 1ST ST LOT 7 (LESS E 20 FT) BLK 9 ...	1,068.37	7,386
JOHNS MARY JO LIFE EST (JOHNS DEREK M & JOHNS GNARDY J ETAL) 21-21-32-5CG-1000-0030 (HX) PAD: 160 E 2ND ST	200.77	7,387
HOWARD BRIAN R & MICHELLE R 21-21-32-5CG-1100-0080 (HX) PAD: 301 AVENUE C LOT 8 & 1/2 OF VACD ST ON S ...	651.73	7,388
VISUAL ARTS PRODUCTIONS INC 21-21-32-5CG-1400-0040 LOT 4 BLK 14 (LESS PART IN ...	30.96	7,389
•••••••ESTATES ON LAKE MILLS	••••••••	
•••••••PB 60 PGS 85 THRU 92	••••••••	
•••••••ALL 21-21-32-300-0150-0000	••••••••	
CRANK CONSTR CO 21-21-32-5QM-0000-0100 PAD: 748 MILLS ESTATE PL	591.09	7,390
CRANK CONSTR CO 21-21-32-5QM-0000-0200 PAD: 749 MILLS ESTATE PL	591.09	7,391
BICKEL SCOTT T & JANIS 21-21-32-5QM-0000-0430 PAD: 905 MILLS ESTATE PL	591.09	7,392
----------SEC 22 TWP 21 RNG 32----------		
•••••••CHULA VISTA UNRECORDED	••••••••	
•••••••PLAT	••••••••	
LAWS PHILLIP A & LINDA L & LAWS JOHN F & PEARL E 22-21-32-5UI-0200-0070 (HX) PAD: 241 OVERLOOK DR SEC 22 TWP 21S RGE 32E LOT 7 ...	1,970.32	7,393
RT CRAIG & ASSOC INC 22-21-32-5UI-0200-0130 (HX) PAD: 217 OVERLOOK DR SEC 22 TWP 21S RGE 32E LOT ...	1,117.61	7,394
JOHNSON BERTHA LIFE EST (GEORGIANA JOHNSON) 22-21-32-5UI-0200-0140 (HX) PAD: 213 OVERLOOK DR SEC 22 TWP 21S RGE 32E LOT ...	282.45	7,395
WIEDERMAN ALINA 22-21-32-5UI-0200-0250 PAD: OVERLOOK DR SEC 22 TWP 21S RGE 32E LOT ...	704.64	7,396
GOLDENROD BUSINESS GROUP 22-21-32-5UI-0200-0260 PAD: OVERLOOK DR SEC 22 TWP 21S RGE 32E LOT ...	561.30	7,397
WINTERS STEPHEN W 22-21-32-5UI-0200-0280 (HX) PAD: OVERLOOK DR SEC 22 TWP 21S RGE 32E LOT ...	2,718.42	7,398
----------SEC 23 TWP 21 RNG 32----------		
WIDRIG ROGER A & CAROLYN J 23-21-32-300-001J-0000	664.96	7,399
•••••••MILLS CREEK MANOR	••••••••	
•••••••PB 20 PG 30	••••••••	
WIDRIG ROGER A & CAROLYN J 23-21-32-501-0000-0010 (HX) PAD: 1801 BRUMLEY RD	1,856.59	7,400
BANDY THOMAS L & MINA M 23-21-32-501-0000-0020 (HX)	1,322.58	7,401
PAD: 1805 BRUMLEY RD		
----------SEC 26 TWP 21 RNG 32----------		
•••••••CURRYVILLE ESTATES	••••••••	
•••••••5 ACRE DEVELOPMENT 20 PARCELS	••••••••	
•••••••ALSO IN 35-21-32	••••••••	
GIRARD DAVID P & MICHELE M & GIRARD MICHAEL L 26-21-32-3AJ-002K-0000 PAD: CURRYVILLE RD SEC 35 TWP 21S RGE 32E NE ...	1,400.08	7,402
•••••••CURRYVILLE WOODS	••••••••	
RAMIREZ RICK & JENNIFER A 26-21-32-3AR-001B-0000 PAD: 1800 OLD STABLE PT SEC 26 TWP 21S RGE 32E ...	2,283.16	7,403
CRAWLEY DAVID & JERI W 26-21-32-3AR-001E-0000 PAD: 1860 CADENCE CT SEC 26 TWP 21S RGE 32E ...	2,283.16	7,404
AULT JOSEPH P & KAREN E 26-21-32-3AR-001R-0000 SEC 26 TWP 21S RGE 32E ...	2,282.46	7,405
D'ALFONSO FRANK C & ROCHELLE R 26-21-32-3AR-005D-0000 PAD: 1821 OLD STABLE PT SEC 26 TWP 21S RGE 32E ...	2,463.60	7,406
----------SEC 27 TWP 21 RNG 32----------		
REYES ED M & REYES ERLINDA M 27-21-32-300-0030-0000 (HX) PAD: 1599 LAKE MILLS RD	2,359.46	7,407
REYES ED M & ERLINDA M 27-21-32-300-003C-0000	91.00	7,408
FORE DAVID & DIANA M 27-21-32-300-0050-0000 PAD: 1508 LAKE MILLS RD	385.69	7,409
FORE DAVID & DIANA M 27-21-32-300-005B-0000 (HX) PAD: 1508 LAKE MILLS RD	1,222.24	7,410
TASCI ENDER & KAREN 27-21-32-300-025B-0000 PAD: LAKE MILLS RD	2,923.22	7,411
----------SEC 28 TWP 21 RNG 32----------		
METCALF SCOT C 28-21-32-300-004A-0000 PAD: 651 LAKE MILLS DR	756.83	7,412
•••••••LAKE MILLS SHORES	••••••••	
•••••••PB 11 PGS 14 + 15	••••••••	
ATKINSON NANCY H 28-21-32-501-0B00-0150 PAD: MILLSHORE DR	325.31	7,413
PEREZ GLORIMAR CARRATERA 921 KM 1 4 28-21-32-501-0F00-0070 PAD: MILLSHORE DR	347.90	7,414
QUACKENBUSH ROBERT M & ELIZABETH M 28-21-32-501-0G00-0090 PAD: 510 CENTER ST	303.52	7,415
QUACKENBUSH ROBERT M & ELIZABETH M 28-21-32-501-0G00-0100 (HX) PAD: 510 CENTER ST	1,208.57	7,416
RODRIGUEZ ERIK J 28-21-32-501-0H00-0140 PAD: POINSETTA DR	306.00	7,417
GEIMER JERRY L & MICHELLE I 28-21-32-501-0H00-0150 (HX) PAD: 929 POINSETTA DR	1,271.66	7,418
SCHMITT SIGRID E & NOEL MICHAEL B 28-21-32-501-0I00-0050 PAD: MAZURKA DR	309.87	7,419
DICKL JONATHAN K & LINDA K 28-21-32-501-0K00-0010 PAD: 818 MELODY DR	490.18	7,420
DE MARCO ANTHONY & EVELYN K 28-21-32-501-0M00-0140 PAD: 7TH ST	151.37	7,421
BLACKWELL DARA 28-21-32-501-0N00-0050 (HX) PAD: 349 CAMELLIA ST	1,273.89	7,422
LOVETT DONALD A & TAMMIE J 28-21-32-501-0000-0040 PAD: ORCHARD ST	280.96	7,423
MC CRATER MARC F 28-21-32-501-0P00-0030 PAD: HIBISCUS ST	289.02	7,424
•••••••NORTH CHULUOTA 1ST ADD	••••••••	
•••••••PB 12 PG 4	••••••••	
ARNDT JENNIFER E & VENCI ROBERTO A JR 28-21-32-502-4300-0150 (HX) PAD: 361 E 6TH ST	475.64	7,425
BRAVO DAVID L & IRIS A 28-21-32-502-4800-0010 (HX) PAD: 370 E 6TH ST	626.04	7,426
STUMPF AARON M 28-21-32-502-4800-0040 (HX) PAD: 340 E 6TH ST	510.36	7,427
•••••••CHULUOTA	••••••••	
•••••••PB 2 PG 31	••••••••	
WOOD CHARLES & DEBORAH 28-21-32-503-0B00-0010 (HX) PAD: 1240 2ND AVE LOT 1 (LESS W 90 FT) BLK B	2,916.70	7,428
TICKNER ELWIN C C/O JOHN C TICKNER 28-21-32-503-0N00-0040 PAD: ORANGE AVE	214.31	7,429
----------SEC 32 TWP 21 RNG 32----------		
OYER ERNEST L & SANDRA D 32-21-32-300-001D-0000 (HX) PAD: 183 RIVER WOODS DR (5.03 AC)	1,746.39	7,430
•••••••RIVER WOODS	••••••••	
•••••••5 ACRE DEVELOPMENT	••••••••	
•••••••69 PARCELS ALSO IN SEC 31	••••••••	
UTENDORF JOHN H JR 32-21-32-3AQ-003C-0000 (HX) PAD: 148 RIVERWOODS DR SEC 32 TWP 21S RGE 32E S ...	2,218.84	7,431
DOUGHERTY HOWARD R JR & DELIA 32-21-32-3AQ-006A-0000 (HX) PAD: 1708 OLD RIVER TRL SEC 31 TWP 21S RGE 32E FROM ...	3,250.01	7,432
ASBURY JAMES 32-21-32-3AQ-013A-0000 31 TWP 21 S RGE 32E BEG ...	730.30	7,433
BUTLER ROBIN TRUSTEE FBO 32-21-32-3AQ-0200-0000 SEC 32 TWP 21S RGE 32E W 220 ...	305.54	7,434
----------SEC 33 TWP 21 RNG 32----------		
GOUGE SCOTT 33-21-32-300-001R-0000 PAD: 2255 LAKEVIEW AVE	1,767.61	7,435
NUNNERY GEORGE W & MARY L 33-21-32-300-0080-0000 (HX) PAD: 1925 1ST AVE	602.02	7,436
GATZEY ANTHONY A & LINDA A 33-21-32-300-010B-0000 (HX) PAD: 2055 1ST AVE	1,076.53	7,437
HENDLEY REESE J & FAY V 33-21-32-300-010F-0000 (HX) PAD: 2036 LAKEVIEW AVE	845.91	7,438
RAMNARINE ANNE S & YOGENDRA P 33-21-32-300-010G-0000	316.49	7,439
•••••••LAKE PICKET WOODS	••••••••	
•••••••5 ACRE DEVELOPMENT	••••••••	
•••••••48 PARCELS	••••••••	
ASHBY FREDERICK J & ANNE C 33-21-32-301-0280-0000 (HX) PAD: 132 BIG OAK BEND SEC 33 TWP 21S RGE 32E BEG ...	2,306.70	7,440
----------SEC 34 TWP 21 RNG 32----------		
SCOTT HALL ENTERPRISES INC C/O BARRY BLOOM	2,000.90	7,441

NAME - PARCEL NUMBER	TAXES DUE	SEQ.
34-21-32-300-004B-0000		
••••••••PICKETT DOWNS	••••••••	
••••••••PB 29 PGS 19 TO 21	••••••••	
NIRO CHRISTOPHER J & DENISE M	3,916.15	7,442
34-21-32-501-0000-0010 (HX)		
PAD: 2656 MOUNT ROYAL PL		
SCOTT KEVIN D & MONIKA K	4,182.29	7,443
34-21-32-501-0000-0130 (HX)		
PAD: 2160 SULTAN CIR		
BURDETTE DOUGLAS P & ELAINE P	3,418.04	7,444
34-21-32-501-0000-0280 (HX)		
PAD: 1236 GALLANT FOX WAY		
••••••••KILLALOE BY THE LAKE	••••••••	
••••••••PB 42 PGS 37 TO 40	••••••••	
WEST RONALD L	6,644.59	7,445
34-21-32-502-0000-0250 (HX)		
PAD: 2500 KILDARE DR		
MCCLEAN WINSTON A R & SUILEN	3,640.26	7,446
34-21-32-502-0000-0490 (HX)		
PAD: 2481 KILDARE DR		
MAENSIVU JUHA & MAUREEN	4,034.85	7,447
34-21-32-502-0000-0620 (HX)		
PAD: 820 N BELFAST PL		
••••••••PICKETT DOWNS UNIT 2	••••••••	
••••••••PB 32 PGS 9 TO 13	••••••••	
RAAD RAAD H & ANDREA V	2,883.41	7,448
34-21-32-5HP-0000-1520 (HX)		
PAD: 2797 PICKETT DOWNS DR		
----------SEC 35 TWP 21 RNG 32----------		
BURDETTE DOUGLAS P	701.84	7,449
35-21-32-300-0050-0000		
••••••••JACKSON ESTATES	••••••••	
••••••••5 ACRE DEVELOPMENT	••••••••	
••••••••6 PARCELS	••••••••	
POSLIFF GEORGE W JR &	2,908.52	7,450
WEAVER SUSAN A		
35-21-32-302-001A-0000 (HX)		
PAD: 2570 CURRYVILLE RD		
SEC 35 TWP 21S RGE 32E ...		
••••••••LAKE PICKET ESTATES	••••••••	
••••••••5 ACRE DEVELOPMENT 48 PARCELS	••••••••	
••••••••ALSO IN 36-21-32	••••••••	
MELTON ROBERT W TRUSTEE	3,511.52	7,451
FBO ROBERT W & LORITA J MELTON		
35-21-32-3AK-003D-0000		
PAD: 2401 CURRYVILLE RD		
SEC 35 TWP 21S RGE 32E BEG ...		
FUNK MICHAEL D & SUZANNE D	2,957.79	7,452
35-21-32-3AK-003T-0000 (HX)		
PAD: 2425 MILLS CREEK RD		
SEC 35 TWP 21S RGE 32E BEG ...		
SATTLER LOUIS S	2,446.18	7,453
35-21-32-3AK-004B-0000 (HX)		
PAD: 2441 MILLS CREEK RD		
SEC 35 TWP 21S RGE 32E BEG ...		
••••••••LAKE PICKET ESTATES PHASE 3	••••••••	
••••••••5 ACRE DEVELOPMENT	••••••••	
••••••••27 PARCELS ALSO IN SEC 36	••••••••	
RAUHOFER DONALD & MARSHA	2,228.08	7,454
35-21-32-3AN-008S-0000 (HX)		
PAD: 2601 MILLS CREEK RD		
SEC 36 TWP 21S RGE 32E BEG ...		
GILLIAM C KEVIN & CONNIE W	234.20	7,455
35-21-32-3AN-016A-0000		
PAD: 2921 SADDLEBRED TR		
SEC 36 TWP 21S RGE 32E ...		
••••••••PICKETT DOWNS UNIT 4	••••••••	
••••••••PB 37 PGS 83 TO 87	••••••••	
BOOTHE BRIAN & PILAR M	1,047.95	7,456
35-21-32-501-0000-1930		
PAD: WASSUM TRL		
GUARDADO ALFREDO	939.03	7,457
35-21-32-501-0000-1940		
PAD: WASSUM TRL		
NEFF TAMMY & KEVIN	746.79	7,458
35-21-32-501-0000-1990		
PAD: WASSUM TRL		
WILKINS JOHN G & LISA G	4,005.62	7,459
35-21-32-501-0000-2020 (HX)		
PAD: 2801 WASSUM TRL		
MAPP GRIMMER W III & JENNIFER	3,170.20	7,460
35-21-32-501-0000-2100 (HX)		
PAD: 2641 WASSUM TRL		
WILFRED ROBERT N	3,416.51	7,461
35-21-32-501-0000-2150		
PAD: 2541 WASSUM TRL		
PARKER MICHAEL V &	6,734.82	7,462
PARKER YVONNE D CO-TRUSTEES		
35-21-32-501-0000-2360		
PAD: 2227 WARNER DR		
MOSS GEORGE L & BARBARA L	804.46	7,463
35-21-32-501-0000-2370		
PAD: WARNER DR		
GODDARD CHRISTOPHER G & MERRY	964.65	7,464
35-21-32-501-0000-2410		
PAD: 2067 WARNER DR		
THIEBAUTH RICHARD J & KERRY E	778.84	7,465
35-21-32-501-0000-2470		
PAD: WARNER DR		
KAPLAN DAVID L	869.57	7,466
35-21-32-501-0000-2500		
PAD: 2540 WASSUM TRL		
ROWLAND JAMES & CHRISTINE	2,628.72	7,467
35-21-32-501-0000-2560 (HX)		
PAD: 2145 BREAKS LN		
SIRGO JOSEPH R	4,410.00	7,468
35-21-32-501-0000-2610		
PAD: 2880 WASSUM TRL		
----------SEC 36 TWP 21 RNG 32----------		
WHITAKER BRENDA J & JESSE D	1,103.31	7,469
36-21-32-300-0010-0000		
PAD: 3462 CURRYVILLE RD		
(30 AC)		
WHITAKER DON & BRENDA J	5,234.02	7,470
36-21-32-300-001D-0000 (HX)		
PAD: 3448 CURRYVILLE RD		
GILLIAM C KEVIN & CONNIE W	55.28	7,471
36-21-32-300-008A-0000		
PAD: 2450 PANDORA LN		
----------SEC 25 TWP 19 RNG 30----------		
••••••••SANFORD TOWN OF	••••••••	
••••••••PB 1 PGS 56 TO 64 + 112	••••••••	
••••••••113 115 116 + 117	••••••••	
DIXON LEONARD	510.76	9,000
25-19-30-5AG-100H-0060		
PAD: 801 BAY AVE (2001 TAX)		
COMMUNITY IMPROVEMENT ASSN OF	1,506.74	9,001
SEMINOLE CO INC		
25-19-30-5AG-130C-0000		
PAD: 1101 PINE AVE (2001 TAX)		
ALL BLK 13 TR C TOWN OF ...		
----------SEC 35 TWP 19 RNG 30----------		
••••••••ACADEMY MANOR UNIT 02	••••••••	
••••••••PB 16 PG 24	••••••••	
HARRELL WILLARD J SR	742.52	9,002
35-19-30-523-0000-0210 (HX)		
PAD: 210 YALE DR (2001 TAX)		
----------SEC 36 TWP 19 RNG 30----------		
••••••••TWENTY WEST	••••••••	
••••••••PB 16 PG 36	••••••••	
HARTSOE J CLAYTON & DOROTHY D	671.92	9,003
36-19-30-544-0000-0070 (HX)		
PAD: 2102 HARTWELL AVE (2001 TAX)		
----------SEC 25 TWP 20 RNG 29----------		
••••••••SHADOW HILL	••••••••	
••••••••PB 17 PGS 61 TO 63	••••••••	
PERRY JULIAN D & CATHY M	1,890.81	9,004
25-20-29-502-0100-0270		
PAD: 137 SUNSET DR (2001 TAX)		
----------SEC 10 TWP 20 RNG 30----------		
••••••••CRYSTAL LAKE ESTATES	••••••••	
••••••••PB 32 PGS 2 & 3	••••••••	
POWERS ALFRED	3,747.58	9,005
10-20-30-508-0000-0300		
PAD: 105 ESTATES CIR (2001 TAX)		
----------SEC 18 TWP 20 RNG 30----------		
••••••••GREENWOOD LAKES UNIT 3	••••••••	
••••••••PB 23 PGS 86 & 87	••••••••	

NAME - PARCEL NUMBER	TAXES DUE	SEQ.
BASOVSKY JOSEPH & NANCY L	2,053.28	9,006
18-20-30-504-0000-0780 (HX)		
PAD: 357 BUTTONWOOD WAY (2001 TAX)		
----------SEC 06 TWP 20 RNG 31----------		
••••••••OAK HILL	••••••••	
••••••••PB 3 PG 86	••••••••	
GRZESKOWIAK MARK E	104.22	9,007
06-20-31-501-0000-1040		
PAD: BAY AVE (2001 TAX)		
----------SEC 17 TWP 20 RNG 32----------		
HARRISON GORDON	1,301.80	9,008
17-20-32-300-0040-0000		
PAD: 1665 E 46 SR (2001 TAX)		
----------SEC 20 TWP 20 RNG 32----------		
••••••••SEMINOLE WOODS	••••••••	
••••••••5 ACRE DEVELOPMENT 262 PARCELS	••••••••	
••••••••ALSO IN 21 28 29 32 & 33	••••••••	
SANCHEZ DONALD & CHLORIS	6,219.77	9,009
20-20-32-3AF-018A-0000		
PAD: 240 SEMINOLE WOODS BLVD (2001 TAX)		
SEC 21 TWP 20S RGE 32E FROM ...		
----------SEC 09 TWP 21 RNG 29----------		
••••••••LITTLE WEKIWA ESTATES NO 1	••••••••	
••••••••PB 9 PG 52	••••••••	
BRODIE DAVID	914.74	9,010
09-21-29-501-0B00-0160 (HX)		
PAD: 808 BAMBI AVE (2001 TAX)		
----------SEC 13 TWP 21 RNG 30----------		
••••••••AMHERST	••••••••	
••••••••PB 28 PGS 39 & 40	••••••••	
MORGAN STEVE	2,431.30	9,011
13-21-30-509-0000-0050 (HX)		
PAD: 1067 CHESTERFIELD CIR (2000 TAX)		
MORGAN STEVE	2,183.54	9,012
13-21-30-509-0000-0050 (HX)		
PAD: 1067 CHESTERFIELD CIR (2001 TAX)		
----------SEC 18 TWP 21 RNG 30----------		
••••••••WINWOOD PARK REPLAT	••••••••	
••••••••PB 3 PG 30	••••••••	
NORMAN KATHERINE	322.15	9,013
18-21-30-507-0000-0700 (HX)		
PAD: 129 LEON ST (2001 TAX)		
----------SEC 20 TWP 21 RNG 30----------		
••••••••HIGHLAND PINES UNIT 4	••••••••	
••••••••PB 15 PG 90	••••••••	
HODGES JOANNE M	1,186.87	9,014
20-21-30-517-0000-1360 (HX)		
PAD: 205 LOCHMOND DR (2001 TAX)		
----------SEC 23 TWP 21 RNG 30----------		

NAME - PARCEL NUMBER	TAXES DUE	SEQ.
••••••••ORANGE GROVE PARK UNIT 2	••••••••	
••••••••PB 29 PG 61	••••••••	
MYERS RUTH A &	1,335.12	9,015
23-21-30-510-0000-0280 (HX)		
PAD: 942 N JERICO DR (2001 TAX)		
----------SEC 26 TWP 21 RNG 30----------		
••••••••HYDE PARK	••••••••	
••••••••PB 34 PGS 38 TO 40	••••••••	
HOYT ROBERT E & LINDA G	2,040.07	9,016
26-21-30-5JE-0000-0530 (HX)		
PAD: 3135 ASH PARK LOOP (2001 TAX)		
----------SEC 28 TWP 21 RNG 30----------		
••••••••DOMMERICH HILLS 6TH ADD	••••••••	
••••••••PB 14 PG 75	••••••••	
BATTLE ALICE B & RALPH L	3,305.81	9,017
28-21-30-502-0A00-0030		
PAD: 2595 MODAC TRL (2001 TAX)		
E 126.5 FT OF LOT 3 BLK A		
----------SEC 25 TWP 21 RNG 31----------		
••••••••TWIN RIVERS SEC 7	••••••••	
••••••••PB 41 PGS 2 TO 4	••••••••	
THOMAS RODNEY K'& JAMESETTA D	3,756.47	9,018
25-21-31-501-0000-0820 (HX)		
PAD: 2637 POINT O' WOODS CT (2001 TAX)		
----------SEC 28 TWP 21 RNG 32----------		
••••••••LAKE MILLS SHORES	••••••••	
••••••••PB 11 PGS 14 + 15	••••••••	
BLACKWELL DARA	1,475.88	9,019
28-21-32-501-0N00-0050 (HX)		
PAD: 349 CAMELLIA ST (2001 TAX)		
----------SEC 35 TWP 21 RNG 32----------		
••••••••PICKETT DOWNS UNIT 4	••••••••	
••••••••PB 37 PGS 83 TO 87	••••••••	
SIRGO JOSEPH R	4,876.77	9,020
35-21-32-501-0000-2610		
PAD: 2880 WASSUM TRL (2000 TAX)		
SIRGO JOSEPH R	4,801.37	9,021
35-21-32-501-0000-2610		
PAD: 2880 WASSUM TRL (2001 TAX)		

PERSONS WITH DISABILITIES NEEDING ASSISTANCE TO PARTICIPATE IN ANY OF THESE PROCEEDINGS SHOULD CONTACT THE OFFICE OF THE TAX COLLECTOR 48 HOURS IN ADVANCE OF THE MEETING AT 407-665-7801/

RAY VALDES
TAX COLLECTYOR
SEMINOLE COUNTY, FLORIDA

Only $34 Buys you a 1 year subscription plus a

AUTOGRAPHED BASEBALL

BY SANFORD NATIVE

DAVID ECKSTEIN

STARTING SHORTSTOP FOR THE

WORLD CHAMPION ANAHEIM ANGELS

Baseball Special

With the start of the baseball season, follow all the local Major Leaguers in the Seminole Herald. In addition, get the latest news on future Big Leaguers with the best coverage of the local baseball scene.

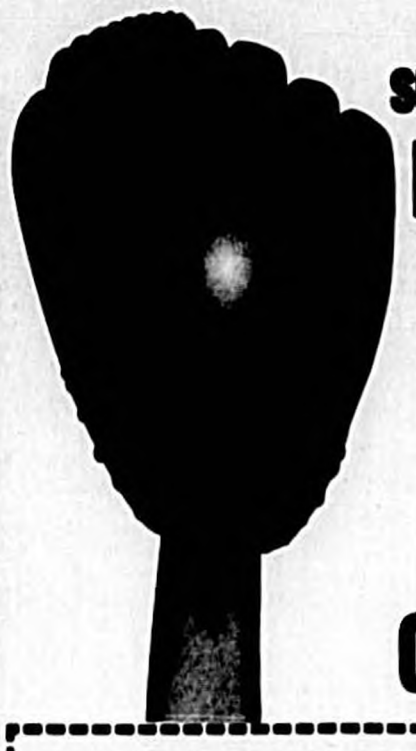

Buy a year's subscription to the Herald for $34 and Receive a baseball signed by Sanford native David Eckstein, starting shortstop for the World Champion Anaheim Angels.

Stop by the Seminole Herald and sign up for your year's subscription and receive your autographed baseball.

NAME _____

ADDRESS _____

CITY _____ STATE _____ ZIP _____

PHONE _____

Expires 5/30/03 Only While Quantities Last

Come by the Seminole Herald at 300 N. French Ave., Sanford to pay for your 1 years subscription and receive your autographed baseball FREE.


NEW YORK
OEM
OFFICE OF EMERGENCY MANAGEMENT
TERRORISM FORCES US TO
MAKE A CHOICE. WE CAN BE AFRAID.
OR WE CAN BE READY.
READY
Ad Council