April 28, 1988 THURSDAY Price 25 Cents

Sanford Herald

80th Year, No. 213 — Sanford, Florida

At A Glance

Elementary fair this weekend at SCC

SANFORD — Winners of individual elementary school curriculum fairs throughout Seminole County will compete at the school district's second annual curriculum fair at Seminole Community College Friday and Saturday.

Competition will be held in the subject areas of math, science and social studies.

Projects will be judged Friday and the public is invited to view the exhibits of students' talents, interests and scholastic abilities between 8:30 a.m. and noon Saturday. Science olympic events will also be held Saturday morning.

Delinquent tax list inside today

The Seminole County delinquent tax list is published in today's *Herald* and will also be published next Thursday.

The list contains the names and addresses of people owing overdue property taxes, and legal descriptions of the property on which the taxes are due.

The publication of the list is required by Florida statute. If taxes on the properties are not paid before May 19, they will be auctioned that day.

Oviedo graduates plan joint reunion

OVIEDO — Oviedo High School classes of 1963 through 1968 will hold a joint class reunion on May 21. The group plans to cruise the St. Johns river and dance to music of the 50s and 60s.

Members of any of the classes who want more information should contact Mimi (Wheeler) Bruce at 365-6631.

Antique auction at Heathrow moved

HEATHROW — An antique auction originally scheduled at a home in Heathrow has been moved to the commercial section of the development, but viewing of the items to be auctioned, and a fund-raiser for the Children's Wish Foundation, are continuing tonight and Friday at the Karl Hill home, 155 Whitestable Court.

The public may tour the house and view the antiques between 10 a.m. and 8 p.m. tonight and Friday for $10 per couple with proceeds going to the foundation, which grants the wishes of seriously ill children.

The auction, conducted by Clements Antiques, was to be held this weekend at the Hill home, but residents complained about commercial activity in a residential area. The public auction will now be held at Heathrow International Business Center beginning at 11 a.m. Saturday and 1 p.m. Sunday.

INSIDE

THE WEATHER—clear, warm with highs in 80s and lows in 60s. Full report, 2A

Bridge	2B
Classifieds	3B-8B
Comics	2B
Coming Events	3A
Crossword	2B
Dear Abby	1B
Deaths	12A
Dr. Gott	2B
Editorial	4A
Financial	12A
Florida	6A
Horoscope	2B
Hospital	8A
Nation	12A
People	1B
Police	2A
Sports	9A-11A
Television	1B
Weather	2A
World	12A

Manning suspicious of city's motives

By Jane Casselberry
Herald Staff Writer

LONGWOOD — Suspended police chief Greg Manning is getting his job back. But for how long?

That's the question asked by Manning, who thinks the new city administrator, who hasn't even been officially hired yet, is out to get him.

Manning is suspicious of the city's motives and doesn't think the matter is over yet. "It's a wait and see game. I think it's very plain," he said. "Before I even met the new city administrator (Gene DeMarie), he had made conclusions about me. He said he thinks I'm too political."

Manning

Terry

DeMarie could not be reached for comment at press time.

While sticking to his original charges against Manning and Capt. Terry Baker, Acting City Administrator Don Terry decided Wednesday to reinstate Manning as of May 5 following a one-week suspension without pay effective today. Terry reversed his tentative decision to fire the chief and reduced the disciplinary action to the week's suspension and six months probation to begin May 2. Manning's performance will be evaluated at three months and six months by the city administrator.

Manning said he will accept his job back, but plans to appeal to the city commission the five-day suspension without pay and six-month probation. He said if they stand by Terry's decision, he will let the court decide.

Manning said he talked to DeMarie on the phone. "DeMarie said he was hoping the matter [of the chief's employment] would be resolved before he comes on board and said the city's financial offer if I resigned is more than fair," Manning said.

Subject to approval by the city commission, a tentative proposal to Manning before his suspension called for the city to withdraw pending administrative charges and pay Manning his salary through Sept. 30 if he would resign. At

See MANNING, page 8A

Herald Photo by Jane Casselberry

David and Connie Bohannon share a happy moment with their new daughter, Angela Marie, who arrived last week from Korea.

Grandparents happy with newly-adopted Korean child

LAKE MARY — Troy Hyang Seon flew half way 'round the world from Seoul, Korea, to the arms of her new adoptive parents David and Connie Bohannon of 354 Cidermill Place, who met her at the airport in New York.

She was the oldest of five Korean babies who came off the plane with their escorts on April 19. The Bohannons' "delivery room" was an airport elevator where the representative of the adoption agency handed them their new baby. "We recognized her immediately from her picture," said Mrs. Bohannon.

This is the start of a "second family" for the Bohannons, who are parents of two married children with children of their own. Their 23-year-old daughter, Tammy Ray, and her baby accompanied them to New York City to meet the new member of the family. Tammy's trip was a birthday gift from her husband, Troy Ray III, son of Seminole County tax collector Troy Ray Jr.

Thirteen-month-old Hyang Seon, who now has a new American name, Angela Marie Bohannon, is teething and cried all during the flight from New York. She stopped crying when new big brother, Johnny, 20,

See ADOPT, page 12A

School zoning changes OK'd; 1,900 affected

By Brad Church
Herald Staff Writer

SANFORD — About 1,900 students in several Seminole County school district elementary schools will be attending different schools next year following adoption by the school board of changes in attendance zones.

The Seminole County School Board adopted three rezoning plans at its Wednesday meeting after public input from some disgruntled parents.

The plans adopted Wednesday night, one on a split vote, were drawn up over a period of several months by a rezoning task force which held public hearings on several proposed plans, all with the goal of relieving overcrowding at some schools.

The plans realign the attendance zones for 18 elementary schools.

An overflow crowd packed the board chambers waiting to comment on the plans which affected their children. The most comments made at the hearing came from parents whose children will be involved in a realignment of attendance zones of Forest Lake, Sable Point and Wekiva schools in the Altamonte Springs area.

Parents in the West Lake Brantley area whose children will walk to the Wekiva school under the adopted plan complained the route is dangerous because of fences not properly maintained and which now pose a threat because they are falling onto sidewalks where children walk.

Complaining parents said they preferred another plan, one originally recommended by the administrative staff, which would have relocated 85 fewer students overall.

The rezoning of the districts was intended to reallocate student populations at the Sabal Point and Wekiva schools and many parents said the Forest Lake school shouldn't have been involved in the rezoning.

Board Member Ann Neiswender made a motion to reject the proposed plan and advertise "Plan A" which most parents in the audience supported. Larry Betsinger seconded the motion, but those two board members were the only ones to vote in favor of the motion.

Neiswender then made the motion to adopt the proposed plan and that motion passed 4-1 with Betsinger voting against it.

Board members also heard several complaints about the proposed rezoning plan for the eastern part of the county involving Keeth and Winter Springs elementary schools, and

See SCHOOLS, page 12A

Changes made

What: Attendance districts for 18 elementary schools were changed.
Why: Because some schools are overcrowded while other are not filled to capacity.
When: The new districts will be effective at the beginning of the next school year.
Objections: Some parents of students being moved to new schools said their children would have to walk along dangerous routes to school, or that other suggested plans were more equitable.

County to lay off 16

By Klonie Jordan
Herald Staff Writer

SANFORD — Seminole County commissioners approved deleting 19 county employee positions and replacing present workers with contracted labor.

Commissioners authorized the Department of Public Works on April 12 to prepare documentation concerning the personnel impacts of using private contractors to perform road side mowing and install asphalt.

The board justified the action under county personnel policies that provide for three vacant positions and sixteen filled positions to be deleted.

According to Montye Beamer, deputy county administrator, the county already has three contractors and one paving company under agreement. The contractors will serve on a rotating basis, she said.

The commission projects that $315,000 in personnel services and another $285,000 in equipment budgeted for replacement this year will be saved with the work force reduction. No projected figures were available for the cost of contracted labor.

The asphalt installation jobs are to be deleted by May 13 and the employees involved in mowing operations will be laid off by Aug. 1.

The positions being deleted include six maintenance workers, five equipment operators, one heavy equipment operator, two senior heavy equipment operators, four equipment operator/truck drivers and one lineman.

According to Beamer, county work force reduction is not a new idea. The board has previously contracted out custodial work to private companies as well as leasing county vehicles, which resulted in personnel cutbacks of mechanics and drivers, she said.

In other action taken Tuesday:

- The board approved a lease for the county to open a second branch office at Wilshire Park in south Seminole. The county expects to open the public service office in late June.

- The board passed a resolution commending the Florida Lumber and Building Material Dealers Association for its "Plant to Grow" program. The FLBMDA donated more than 22 trees which were planted in Red Bug Lake Park by representatives of the local Boy Scouts Council. The board had declared the month of April as "Arbor Month" during a meeting on March 31.

- The board adopted a resolution proclaiming May 1, 1988 as "Law Day" and May 1 through May 7 as "Law Week."

Herald Photo by Tommy Vincent

Walking for a cause

March of Dimes Birth Defects Foundation raised $28,000 in Sanford through the nine mile walkathon which began at Fort Mellon Park. Among those who made the trek Saturday were Mark Hardin, left, and Bill and Cindy Stebbins and daughter Melissa. All were members of the United Telephone Systems team in the walkathon. Melissa, 4, suffers from a spinal disorder, one of the birth defects the March of Dimes raises money to try to find cures for. This year's Sanford walkathon attracted 595 walkers, compared to 519 last year, and raised about $5,000 more than last year.

For the most comprehensive local news coverage: the Sanford Herald. Subscribe now, call 322-2611.

POLICE

IN BRIEF

Longwood man arrested after "love-tapping" police officer

ALTAMONTE SPRING — A man who allegedly slapped an Altamonte Springs police officer's face and called it a "love tap," has been jailed, charged with battery on a policeman, trespass and disorderly intoxication.

William Charles Hamblett Jr., of 652 Sabal Lake Drive, Longwood, reportedly became angry when a restaurant manager refused to accept his check as payment for a meal.

The manager of Steak and Ale, State Road 436, called police at about 1 p.m. Wednesday after Hamblett reportedly became belligerant and abusive. The abuse to restaurant employees continued even after the manager agreed to accept Hamblett's check, a police report said.

Hamblett allegedly told a waitress he would kill her husband and then she could have "group sex" with him and his girlfriend, who was with him at the restaurant, police said.

Police warned Hamblett he would be arrested for trespassing if he didn't leave. After several refusals to leave, he was eventually led out of the restaurant by his girlfriend, police said.

In the parking lot, Hamblett allegedly approached a police car and officer Emma Oliver warned him to leave or face arrest. Hamblett allegedly slapped Oliver's face with his open hand. She charged him with battery and added charges of trespass and disorderly conduct. He reportedly called the slap a "love tap."

Hamblett was being held in lieu of $1,000 bond.

—Susan Loden

Unidentified man assaults truck

SANFORD — A couple driving through the intersection of 11th Street and Pecan Avenue Wednesday night were injured by objects thrown through the vehicle's window by an unidentified man, according to Sanford police reports.

At 7:45 p.m., Tammy Schultz, driver of a 1988 Chevrolet truck, was struck by an object which broke the window on the driver's side. A passenger, Louis Schatt, was also struck by another object and received a cut to the forehead.

Schultz drove Schatt to Central Florida Regional Hospital for treatment. Police are still investigating the incident.

In other reports to the city police department:

— Charles Hayes, Jr., 92 Castle Brewer Court, reported the theft of his 1973 Lincoln, valued at $1,800, from the parking lot in front of his residence.

— Gary's Paint and Body Shop, 2613 Orlando Drive, reported the theft of tools and stereo equipment from the business. The theft occurred sometime in March, according to police reports.

— Police reported the recovery of a 1970 Chevrolet Camero found at 25th Street and hardy Avenue. The vehicle was reported stolen April 22.

Traffic stop nets drug arrests

SANFORD — One man faces a charge of possession of marijuana and his companion a charge of possession of drug paraphernalia, the result of a Sanford police traffic stop.

The driver of the car stopped at about 8:25 a.m. Wednesday on Orlando Drive, Sanford, Jerry Warren McCandless, 21, reportedly had a small bag of marijuana, which was spotted by police. A passenger in the car, Mark T. Neighbors, 25, allegedly had a pipe that held marijuana residue. The two Orlando men have been released from jail on $500 bond each. McCandless is scheduled to appear in court May 11 and Neighbors has a court date on May 4.

Driving under influence arrest

SANFORD — The following person faces a charge of driving under the influence in Seminole County:

—John Joseph Jennings, 27, of 844 Canterbury Blvd., Lake Mary, was arrested at 11:28 p.m. Wednesday on County Road 15, Lake Mary, after his car failed to maintain a single lane.

Telephone wire-cutter arrested

ALTAMONTE SPRINGS — Seminole County sheriff's deputies, responding to a call to 445 Hillcrest St., rural Altamonte Springs, say a woman inside a home there pointed out a man coming from the side of the home. She said he had a gun and that he had just cut phone wires, disconnecting her call for help to the sheriff's department.

Deputies confronted Rayburn Keith Wolford, of that address, and reported disarming him. They say they took a loaded, .32-caliber revolver from him at about 1:15 a.m. Wednesday. Wolford has been charged with aggravated assault with a firearm and carrying a concealed weapon. He has been released on $5,000 bond to appear in court May 23.

FIRE CALLS

Sanford Fire Calls Wednesday

—12:35 a.m., 1705 W. 14th St. Man, 36, complained of rapid heart beat. Cancelled at scene.

—7:56 a.m., 100 Exeter Court. Man, 38, complained of back pain. Rural/Metro transported to Central Florida Regional Hospital.

—10:02 a.m., 450 Mellonville Ave. Man, 89, complained of shortness of breath. Rural/Metro transported to Central Florida Regional Hospital.

—12:07 p.m., 205 E. 25th St. Woman, 70, fell with possible dislocated shoulder. Rural/Metro transported to Central Florida Regional Hospital.

—12:31 p.m., Airport Boulevard and Live Oak Boulevard. Automobile with leaking hyddraulic line. Confined.

—1:08 p.m., 1221 Cental Park Place. Woman, 27, fainted. Rural/Metro transported to Central Florida Regional Hospital.

—3:53 p.m., 1502 Williams Ave. Possible assault. Woman, 19, struck in face and stomach. Rural/Metro transported to Central Florida Regional Hospital.

—3:57 p.m., 519 E. First St. Man, 87, complained of back, shoulder pain. Transported to Central Florida Regional Hospital.

—4:05 p.m., 1119 Cypress Ave. Boy, 15, fell from bicycle. Abrasions to shoulder, elbow and wrist. Bandaged.

—9:13 p.m., Airport Boulevard and Country Club Road. Woman, 34, fainted in car. Refused transportation. Left in care of husband.

—10:14 p.m., 2206 S. Park Ave. Woman, 33, coughing. Refused transportation.

Sanford Herald

(USPS 481-280)

Thursday, April 28, 1988
Vol. 80, No. 213

Published Daily and Sunday, except Saturday by The Sanford Herald, Inc., 300 N. French Ave., Sanford, Fla. 32771.

Second Class Postage Paid at Sanford, Florida 32771

POSTMASTER: Send address changes to THE SANFORD HERALD, P.O. Box 1667, Sanford, FL 32771.

Home Delivery: 3 Months, $14.25; 6 Months, $27.00; Year, $51.00. In State Mail: 3 Months $20.25; 6 Months, $37.00; Year, $69.00.

Out Of State Mail: Three Months $21.84; 6 Months $40.56; Year $78.00

Phone (305) 322-2611.

Slain suspect linked to 17 county burglaries

By Susan Loden
Herald Staff Writer

SANFORD — A Seminole County sheriff's investigator is scheduled to met lawmen from eight counties in Ocala Tuesday to exchange information on a suspected burglar gunned down by a Missouri lawman April 19.

Seminole County sheriff's Sgt. Steve Walthers said today the slain suspect, Steven Balliet, 25, has been linked to at least 17 Seminole County burglaries and the thefts of three vehicles since February. Balliet is the suspect in 150 to 200 more burglaries in Alachua, Citrus, Columbia, Hernando, Marion, Lake, Flagler and Volusia counties and Altamonte Springs police have four or five cases in which the same cat burglar is the suspect, according to authorities.

Balliet was shot to death by a Missouri state trooper while he was holding a city policeman at gunpoint during a pursuit in Boonville, Mo., where he reportedly resided. Balliet is originally from New Jersey and his mother lives in the Ocala area, Walthers said. He was serving time in a halfway house in Ft. Myers on a burglary charge when he escaped from that facility in November. Soon afterwards the cat burglar appeared on the scene in Florida. Since Balliet's death, there have been no reported burglaries that follow the same method of operation as those previously reported in the above cases, Walthers said.

Balliet eluded Marion County deputies in the Ocala National Forest on April 11, and Walther's said it is believed he left the state within a few days of that sighting. When he was killed, Balliet had possession of a car stolen in Port Orange, Walthers said.

Auto theft is part of the method of operation that has linked Balliet to the Florida crimes. Walthers said the suspect would typically burglarize several homes at night and then steal a vehicle from the last home robbed.

Homes near interstate highways, including Interstate 4, were targets of the cat burglary, who on occasion, Walther's said, was confronted by victims who were thought to have been either asleep or away at the time.

Although the cat burglar never reacted violently when confronted by a victim — he ran — Walthers said he seemed to have a vendetta against police. "If he knew law enforcement officers were in the area, he would hit twice the number of homes," Walthers said. Balliet's confrontations with police were violent, often involving the exchange of gunfire, but not in Seminole County, Walthers said.

The night burglaries in Seminole County targeted only brown homes, with the exception of one apartment. Investigator Brent Davison, who investigated the Seminole County cases and who will meet with the other lawmen probing the cat burglar cases in Ocala, said the brown homes gave the burglar a dark cover to work against.

The burglar would enter a home through an open door or window, or would remove the door lock with a channel lock, Walthers said. He would take purses and wallets from bedroom dressers and sometimes leave them discarded on the lawn after taking cash from

See BURGLARIES, 8A

Stetson University disciplines students, fraternity

By Fred H. Cooper
Herald Staff Writer

DELAND — Stetson University suspended five students, disciplined three others and imposed stiff sanctions on Pi Kappa Alpha fraternity Wednesday for activities involving alcohol and allegations of sexual abuse.

Administrative hearings conducted by a panel which included both female students and faculty members reported the findings to the university, which then ordered five fraternity members suspended for at least two semesters.

Two other students were placed on probation and another given a reprimand.

"I find it repugnant and very difficult to come to terms with," said H. Douglas Lee, president of the school. "It is a tragedy in the lives of the individuals involved. It is also a tragedy for the university."

Lee said the attack "violated the very heart and soul" of a college dedicated to Christian values.

Two residents of the same fraternity at Florida State University have been charged with sexual assault in an attack on a woman student. At Stetson, the woman refused to press charges, requiring an administrative hearing process rather than police action, officials said.

Richard Slaughter, DeLand's police chief, said Wednesday that Stetson officials had not informed him of the matter, officially, adding "I only know what I've read about it in the newspapers."

The alleged incident occurred during a fraternity party on Saturday, April 9. An allegation of sexual abuse by more than one male was reported to the dean of student affairs on Monday, April 11, but the young woman refused to file an official complaint or report the matter to police.

"The state attorney's office is in the same boat as we are," Slaughter said. "We've adopted a wait-and-see attitude. The time element now just about eliminates any evidence except eye witness reports. And if the woman refuses to make a statement or cooperate, we'd have a difficult time doing anything."

A two-week-long investigation failed to prove a sexual attack had occurred, but evidence of alcohol use and sexual activities in violation of the code of conduct was determined, according to the statement.

Of the five suspended students, two men allegedly had sexual contact with the woman and three failed to intervene. Two of the suspended students are seniors who will be denied a chance to graduate, pending their appeals.

Stetson also imposed stiff sanctions against the Pi Kappa Gamma chapter on the campus, including a minimum suspension through the end of the 1988-89 academic year.

WEATHER

Nation Temperatures

City & Forecast	Hi	Lo	Pcp
Albuquerque sy	76	55	....
Anchorage cy	51	38	.01
Asheville w	75	45	....
Atlanta sy	77	47	....
Billings sy	61	38	....
Birmingham sy	73	38	....
Boston r	46	46	.01
Brownsville Tex pc	83	69	....
Buffalo r	60	37	.15
Burlington Vt. r	58	40	.05
Charleston S.C. sy	72	57	....
Charlotte N.C. pc	78	47	....
Chicago pc	42	37	.05
Cincinnati cy	59	31	.07
Cleveland r	53	35	.42
Columbus r	53	38	.09
Dallas pc	73	50	....
Denver pc	67	39	....
Des Moines sy	57	35	....
Detroit cy	48	39	.10
Duluth sy	53	27	....
El Paso pc	85	50	....
Evansville pc	59	38	....
Hartford r	71	51	.76
Honolulu sy	84	68	.02
Houston pc	82	61	....
Indianapolis cy	55	37	.09
Jackson Miss. sy	75	43	....
Jacksonville sy	84	56	....
Kansas City sy	63	34	....
Las Vegas pc	87	65	....
Little Rock sy	67	44	....
Los Angeles cy	68	58	....
Louisville cy	63	42	....
Memphis sy	68	47	....
Miami Beach sy	87	70	.03
Milwaukee pc	42	37	.18
Minneapolis sy	57	32	....
Nashville sy	64	40	....
New Orleans sy	82	64	....
New York r	68	48	.02
Oklahoma City f	68	47	....
Omaha sy	57	29	....
Philadelphia shwrs	73	47	1.14
Phoenix cy	96	74	....
Pittsburgh shwrs	62	37	.09
Portland Me. r	61	43	....
Portland Ore. r	73	52	.01
Providence r	70	48	....
San Francisco cy	63	55	....
Washington pc	75	46	.68

CODES
c clear
cl clearing
cy cloudy
f fair
fg foggy
hail ice
m mixed sg
pc partly cloudy
r rain
sh showers
sm smoke
sn snow
sy sunny
ts thunderstorms
w windy

Florida Temperatures

MIAMI (UPI) — Florida 24 hour temperatures and rainfall at 8 a.m. EDT today:

City:	Hi	Lo	Rain
Apalachicola	81	61	0.00
Crestview	86	49	0.00
Daytona Beach	78	62	0.00
Fort Lauderdale	91	69	0.00
Fort Myers	90	67	0.00
Gainesville	85	62	0.00
Jacksonville	84	56	0.00
Key West	89	74	0.00
Lakeland	89	65	0.00
Miami	93	68	0.00
Orlando	89	65	0.00
Pensacola	81	56	0.00
Sarasota Bradenton	84	60	0.00
Tallahassee	85	54	0.00
Tampa	85	62	0.00
Vero Beach	85	64	0.01
West Palm Beach	92	67	0.00

Moon Phases

Full	Last	New	First
May 1	May 8	May 15	May 23

Beach Conditions

Daytona Beach: Waves are 1½ feet and choppy. Current is to the south with a water temperature of 72 degrees. **New Smyrna Beach:** Waves are 1 to 1½ feet and choppy. Current is to the south, with a water temperature of 72 degrees. Sun screen factor: 17.

Five-Day Forecast

For Central Florida

	Fri.	Sat.	Sun.	Mon.	Tues.
	Sunny	Sunny	Ptly Cldy	Ptly Cldy	Ptly Cldy
Highs	87	85	84	82	83
Lows	66	65	64	62	63

Don't bet on ice break-up

By Fred H. Cooper
Herald Staff Writer

Before insect spraying became state-of-the-art, Seminolians—at least the few who were around—spent lots of time scratching. Not to be outdone by the antics in physical maneuvering of the pioneers, modern day residents have taken up scratching for hoped for profits. So, here it's the lottery. In Vegas it's all forms of wagering, but up in Alaska they bet on the weather. At least a part of the weather.

They bet on when the ice is going to break up.

The ice broke up Wednesday on the Tanana River, heralding the beginning of an early spring in Alaska and making several people thousands of dollars richer.

Every year Alaskans try to guess when the ice will go out on the Tanana, paying $2 per guess to win the Nenana Ice Classic jackpot.

Only twice before in the 71-year-old guessing game has the ice gone out this early in the year. In 1926, the river broke up on April 26, and in 1940 it went out on April 20. Until Wednesday, the ice had never broken up on April 27.

Don't guess we could bet on when the ice will break up on Lake Monroe but maybe some intrepid gambler can think of something. With the lottery going on the computer, let's bet on how many bytes in a winner on a warm day.

This weekend will be for howling—full moon time. Rest up you lovers.

No hope for any change in the weather, if you were so hoping. Maybe next week. It was cold yesterday in Yellowstone and Gunnison. Hot atBullhead City and Yuma. If you don't know the states involved don't worry, you weren't going there anyway.

Thunderstorms dumping heavy rain battered the mid-Atlantic Coast today along a cold front from New York City to North Carolina, the National Weather Service said.

The front extended from eastern North Carolina to southeastern New York, where thunderstorms were observed throughout the New York City area early today, forecaster Lyle Alexander said.

Rainshowers were expected to also prevail today from lower Michigan and the Ohio Valley to the middle and northern Atlantic coast, Alexander said. Rain was expected to be mixed with snow from the central Appalachians to western New York and showers were forecast across northern California and the Pacific Northwest, with a few showers developing over Arizona and Southern California.

Most of the nation reported clear to partly cloudy skies early today. Readings will warm into the 80s today from the desert Southwest across most of Texas to western Louisiana and over much of Florida.

Temperatures around the nation at 3 a.m. EDT ranged from 25 degrees at Yellowstone, Wyo., to 79 degrees at the Key West Naval Air Station, Fla.

Light rain showers spread from the central Appalachians across Ohio to parts of Indiana and Michigan. Showers and thunderstorms developed in parts of Oregon and Washington.

(Reports by United Press International and data provided by the National Weather Service were used in compiling this report.)

Local Report

The high temperature in Sanford Wednesday was 86 degrees and the overnight low was 63 as reported by the University of Florida Agricultural Research and Education Center, Celery Avenue. There was no recorded rainfall.

Area Readings

The temperature at 8 a.m.: 74; overnight low: 65; Wednesday's high: 89; barometric pressure: 30.06; relative humidity: 52 percent; winds: North at 12 mph; rain: None; Today's sunset: 7:59 p.m., Friday's sunrise: 6:47 a.m.

Area Forecast

Today...sunny and mild. High in the lower 80s. Wind northwest 15 mph and gusty. Tonight and Friday...continued fair. Rather cold tonight and mild again Friday. Low in the lower to mid 50s. High in the upper 70s to lower 80s. Wind north 10 to 15 mph gusty in the afternoon.

Extended Forecast

The extended weather outlook, Saturday through Monday, for Florida except northwest - Partly cloudy Saturday through Monday. Chance of rain or thunderstorms Sunday. Highs in the 80s. Lows in the 60s and 70s except in the 50s north and central Saturday.

Area Tides

FRIDAY:
SOLUNAR TABLE: Min. 3:50 a.m., 4:05 p.m.; Maj. 9:55 a.m., 10:15 p.m. **TIDES: Daytona Beach:** highs, 7:10 a.m., 7:29 p.m.; lows, 12:55 a.m., 12:55 p.m.; **New Smyrna Beach:** highs, 7:15 a.m., 7:34 p.m.; lows, 1:00 a.m., 1:00 p.m.; **Bayport:** highs, 12:40 a.m., 12:33 p.m.; lows, 6:40 a.m., 7:20 p.m.

Boating

St. Augustine to Jupiter Inlet - Small craft should exercise caution. Today...wind becoming northwest 15 to 20 kts. Seas 4 to 6 ft. Bay and inland waters choppy. Tonight...wind north around 15 kts. Seas 3 to 5 ft. Bay and inland waters a light to moderate chop. Friday...wind northeast 10 to 15 kts. Seas 3 to 5 ft. Bay and inland waters a moderate chop.

COMING EVENTS

Alliance Francaise to see slides of France

A Trip through France, a slide presentation by Norman Allenberg, a retired professor and school administrator who has traveled in France, will be presented at 7 p.m. on April 29 at Hauck Hall, Rollins College, Holt Avenue, Winter Park. The program will follow the annual meeting of Alliance Francaise. For information call 678-6600.

AA schedules meetings

- Sanford Alcoholics Anonymous meets Friday at noon and 5:30 p.m. for open discussion and 8 p.m. for step meeting at 1201 W. First St.
- Alanon meets at 8 p.m., Fourth St. and Oak Ave., Sanford.
- 24-Hour AA Group meets for open discussion, 8 p.m., Fourth Street and Oak Avenue, Sanford.

Alcoholics Anonymous groups meeting on Saturday include:

- Sanford Women's AA, 1201 W. First St., 2 p.m., closed meeting.
- Sanford AA, 1201 W. First St., noon and 8 p.m., open discussion; 8 p.m., upstairs, 90 & 90 Beginners.
- Casselberry AA Step, 8 p.m., Ascension Lutheran Church, Ascension Drive (off Overbrook Drive), Casselberry.
- 24-Hour AA Group (open), 5:30 p.m., Fourth Street at Oak Avenue, Sanford.

New service for the blind

The Mid-Florida Council of the Blind will have a discussion on Radio Reading Service led by Marie Elena Falcon on Saturday, May 7 at 1:30 p.m. at Loch Haven Neighborhood Center on Lake Formosa Drive, Orlando. The blind will soon be able to order a receiver to obtain the Radio Reading Service in this area. For more information call 293-2938.

Derby Do benefits center

A "Kentucky Derby Do" lawn party to benefit the Alzheimer Resource Center, Inc. will be held at the historic Webster-Wagner house at 433 New England Ave., East, Winter Park on Saturday, May 7 from 4-6 p.m. Large tents will shelter those placing "bets" on the Derby horses. Winners will receive donated merchandise. Complimentary mint juleps will be served the guests. Reservations are limited. For information call 843-1910.

Teens support peers

Families Together Teen Support Group meets from 11 a.m. to 1 p.m. every Saturday at Suite 206 Sweetwater Square, 900 Fox Valley Drive, (off Wekiva Road) Longwood. Call 774-3844 for further information.

Nar-Anon to meet

Nar-Anon, a self-help group for relatives and friends of addicts, meets at 8 p.m. Saturday at West Lake Hospital, State Road 434, Longwood. For information call 869-6364.

Narcotics Anonymous Meets

Narcotics Anonymous meets every Sunday at 5 p.m. at The Grove Counseling Center, 580 Old Sanford/Oviedo Road (off SR 419), Winter Springs, and at 8 p.m., Monday at 317 Oak Ave., Sanford.

Reagan reaffirms support of Meese

WASHINGTON (UPI) — President Reagan rose to the defense of embattled Attorney General Edwin Meese Wednesday, declaring he would ask his longtime friend to leave his Justice Department post only "if he had a complete change in character."

During an Oval Office photo session with Canadian Prime Minister Brian Mulroney, Reagan displayed a flash of irritation when asked about a reported move by some close associates to orchestrate Meese's departure.

The Wall Street Journal reported that former Defense Secretary Caspar Weinberger and seasoned political adviser Stuart Spencer are among those now convinced Meese cannot continue to serve under an ethical and legal cloud.

The Journal said Weinberger, Spencer and other longtime friends and associates have been considering how best to take the issue to Reagan and find a smooth way for Meese to resign and be replaced swiftly by someone of high stature.

Vice President George Bush was reported to be among those sharing the view that Meese cannot remain in office. First lady Nancy Reagan was said to be aware of that sentiment, but wary of pushing the issue with her husband.

While insisting he was "not aware" of the report, Reagan hastened to assert that the Journal story "was completely inaccurate." When pressed on whether he would approve of such a plan to force Meese out, he replied, "No."

Asked finally whether he could envision any circumstances under which he would ask Meese, who first joined his staff more than 20 years ago, to resign, Reagan replied, "Well, if he had a complete change of character."

Meantime, Elaine Crispen, the first lady's press secretary, denied that Mrs. Reagan has been pushing for Meese's ouster as she did in the case of former White House chief of staff Donald Regan. "Mrs. Reagan has not been making any phone calls," she said. "She has not discussed it with the president."

Meese's ethical, legal and financial affairs — ranging from his contact with the Wedtech Corp., a New York defense contractor, to his involvement in a proposed $1 billion Iraqi pipeline project — have been under investigation by independent counsel James McKay.

The swirl of controversy around Meese has caused an exodus of top Justice Department officials. Two of them, William Weld and Arnold Burns, held a secret meeting with Reagan last week, during which they spelled out their concern that Meese's problems have crippled the Justice Department and eroded his ability to continue serving as the nation's top law enforcement officer.

TRANSMISSION TROUBLE?

HARRELL & BEVERLY TRANSMISSIONS
209 W. 25th Street - Sanford
322-8415
29 Years Same Location
FAMILY OWNED

SPRING CLEANING! SALE!

$57.99 EUREKA UPRIGHT
- Carpet Height Adjustment
- Dual Edge Blower
- Top Loading Dust Bag
- Attachments Available

Limit One #1432

$189.99 PANASONIC "JET-FLO" UPRIGHT
- 23 Foot Cord
- Automatic Carpet Height Adjustment
- Three Position Handle
- Full Edge Cleaning

#5131

$147.99 EUREKA Self-Propelled
- Touch Control Handle
- Dual Edge Cleaner
- Attachments Available
- Top Loading Dust Bag

#5048

52" GULF COAST Bermuda Breeze $29.99
- 3 Speed
- Reversible
- Light Adaptable

GULF COAST Ceiling Hugger From $39.99
- Close Mount
- 3 Speed
- Reversible
- Light Adaptable

DAN'S FAN CITY

which do you consider before buying?

- ☐ Quality
- ☐ Prompt Service
- ☐ Selection
- ☐ Low Prices
- ☐ Value
- ☐ Easy In-Store Charge Plan
- ☐ Availability
- ☐ Guaranteed Satisfaction on Every Item

If you checked at least ONE of the above to determine what you look for when planning to make your next home furnishing purchase...THEN WAIT before YOU BUY! COMING SOON ...a Furniture, Appliance & Electronics store that offers you ALL OF THE ABOVE on Famous Name Brand Merchandise Every Day of the Year!

COMING SOON!
TO SANFORD, FLORIDA!

Watch for Up-Coming Details on Our Gala Grand Opening

Farmers Furniture
APPLIANCES • ELECTRONICS

More Than Just A Furniture Store!

Sanford Herald

(USPS 481-280)
300 N. FRENCH AVE., SANFORD, FLA. 32771
Area Code 305-322-2611 or 831-9993

Thursday, April 28, 1988—4A

Wayne D. Doyle, Publisher
Thomas Giordano, Managing Editor
Melvin Adkins, Advertising Director

Home Delivery: 3 Months, $14.25; 6 Months, $27.00; Year, $51.00. In State Mail: 3 Months, $20.25; 6 Months, $37.00; Year, $69.00. Out Of State Mail: 3 Months $21.84; 6 Months $40.56; Year $78.00.

EDITORIALS

Economic news appears good

This year's annual report of the Council of Economic Advisers published a few weeks ago didn't get as much attention in the media as it deserved. The reason, perhaps, is that it was so full of good news.

The U.S. economy continues to roll in the longest peacetime expansion, now in its sixth year. Since 1983, nearly 13 million new jobs have been created, five times as many as Japan came up with and nearly 100 times as many as West Germany, the economic powerhouse of Europe.

Unemployment has fallen from 10.6 percent in late 1982 to about 5.5 percent now. Sixty-two percent of working-age Americans hold jobs, up from 60 percent in 1985. Contrary to popular misconception, these new jobs are not primarily mental. The Bureau of Labor Statistics estimates that about half of them during the last 12 months were in the managerial and professional categories.

These skilled or managerial entry positions, in fact, pay more than $20,000 a year. Such employment has grown by an astonishing 21 percent since 1982, even as the slowest job growth was in such unskilled fields as food preparation and janitorial services. Nine-tenths of the new jobs are full-time and more than 80 percent of those in part-time work prefer that to full-time jobs.

The remarkable rate of job creation is generating a social revolution. Beryl Sprinkel, chairman of the council, points out that between 1982 and 1987 jobs grew at an average of 2.7 percent annually but increased 4.7 percent for blacks, 6.8 percent for Hispanics, and 8.2 percent for black teenagers. And while the unemployment rate was falling 5 percent for all Americans, it fell 8 percent for blacks, 7.1 percent for Hispanics, and 16.1 percent for black teenagers.

Women who made up 31 percent of the U.S. civilian labor force in 1954 increased their participation to 45 percent by 1987, as Mobile pointed out in a recent public-service message. Although men continue to outnumber women in higher-paying jobs, the number of female managers and professionals increased threefold during the last decade; the trend is altogether encouraging.

As might be expected, living standards have been rising steadily for the American family. Again, blacks are showing a larger increase than other groups. Their real income rose 15.5 percent per capita compared with 13.1 percent for whites and 7.6 percent for Hispanics.

A small discordant note is that real compensation per worker for the entire U.S. labor force fell 0.8 percent last year.

More significant, perhaps, the U.S. labor cost of producing and item—unit labor cost—has fallen during the last two years after following an upward curve for decades. American industrial production, which was static during the 1970s, has been improving since 1982. The share of manufacturing in gross national product, stable for the last 20 years, is now near its postwar peak of 23 percent and is, in fact, rising faster than GNP, thanks largely to an increase in exports.

It is not surprising that the political implications of all this are reflected in recent polls that indicate a great majority of Americans believe they have personally benefited during the Reagan years. The AYBO question—are you better off—looks very good just now for the Republicans in the 1988 election.

The bad news is that there are still terrible, threatening problems:

The large trade deficit, as the London *Economist* emphasizes, is "not from other countries unfair trading practices but from America's over-consumption." The country's unbalanced trade position and the federal deficit have sent the United States from being a net creditor of $106 billion in 1980 to being a net debtor of $377 billion in 1988. Unless we check our extravagant spending and consumption, we will spend ourselves into bankruptcy despite all of our heartening economic developments.

BERRY'S WORLD

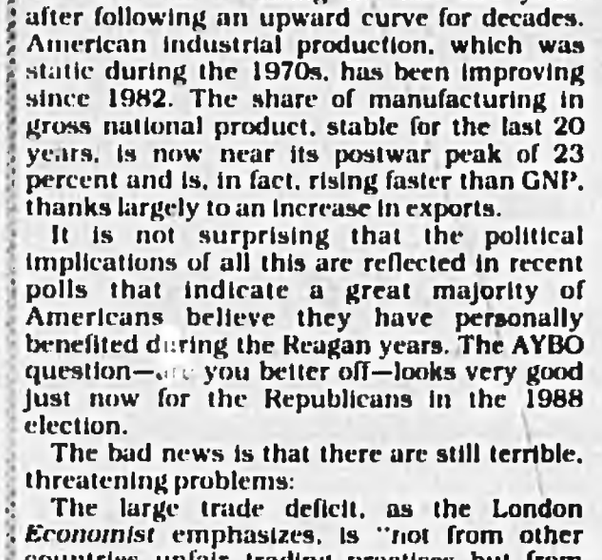

"Hey man — is that your beeper or mine?"

ANALYSIS

Dukakis shows knockout punch ability

By Joseph Mianowany
UPI Political Writer

PHILADELPHIA (UPI) — The overwhelming support Michael Dukakis demonstrated in Pennsylvania Tuesday showed he should have little trouble putting away the presidential effort of Jesse Jackson, who failed in a crucial bid to sell his electrifying message far beyond a core support group.

Nonetheless, Jackson has likely succeeded in changing the tone of Democratic politics, at least for the 1988 election, and may force the party to deal with a myriad of liberal issues overlooked in recent years. In the process, some Democrats worry, Jackson could hurt as much as he could help.

The Pennsylvania battle — the first one-on-one showdown between the Massachusetts governor and the civil rights leader — was the culmination of a trend that has been building since a week after Jackson stunned the Democratic Party with a shocking defeat of Dukakis in the Michigan caucuses late last month.

Even though that victory came in a contest decided by a relatively tiny sampling of the state's voters, it — combined with several other surprising Jackson wins — granted him a legitimacy he had not enjoyed before and raised serious questions about Dukakis's ability to register a knockout punch in the convoluted Democratic presidential race.

It also allowed Jackson to claim that his message of hope for the economically disaffected was reaching far beyond his traditional black constituency.

However, in the key primaries that followed — from Wisconsin a week later to New York April 19 and finally to Tuesday's battle in Pennsylvania — Dukakis used a quiet but driven efficiency to not only win, but to do it in overwhelming fashion.

In Wisconsin, he accomplished it in a four-man field that included Sen. Paul Simon from neighboring Illinois and Sen. Albert Gore of Tennessee. In New York, he had no trouble in a three-man race and finally, in Pennsylvania, he crushed Jackson in their first head-to-head battle.

For Dukakis, each of those wins appeared more impressive than the one before it, while for Jackson, each defeat more clearly showed that while he had made some inroads outside of black voters, he had not been effective enough.

Perhaps the most disturbing thing for Jackson was that his appeals to working class and poor people of all races to join his campaign had only limited success.

NBC News exit polls in Pennsylvania showed Dukakis won every demographic group except blacks, while Jackson received 93 percent of the black vote but just 12 percent of the white vote. Those figures indicated Jackson's white support had declined steadily since Wisconsin.

But by becoming a major player, Jackson focused attention on issues that might otherwise have been ignored and he, in a sense, has forced Dukakis to sing a similar tune.

Dukakis knows that in a general election battle against Vice President George Bush, he would need Jackson's black support — a loyal and consistently Democratic voting bloc. He can afford to do nothing to alienate that group.

ANTHONY HARRIGAN

America's history special?

WASHINGTON—Publication of *The Rise and Fall of the Great Powers* by Paul Kennedy of Yale University has resulted in an argument over whether America is special.

Norman Podhoretz, editor of *Commentary*, recently criticized Prof. Kennedy, saying "To Paul Kennedy, America represents nothing special in history." He faults Prof. Kennedy for allegedly over-emphasizing economic factors in the strength of a nation and neglecting "political, moral and ideological forces." The argument has a bearing on the nation's response to economic, foreign policy, and military challenges in the 1990s.

To someone not directly involved in the argument, the truth seems to be that the future of America will be shaped by all these factors. Mr. Podhoretz says that a nation can be "economically weak and yet command overwhelming military strength," as in the case of the Soviet Union. But the USSR is a country with two economies: the consumer economy, which is deprived, and the military-KGB economy, which has access to all the resources and skills in the Soviet Union. In the United states, strategic industries are deteriorating as the consumer economy is doing well.

Mr. Podhoretz fails to consider this strategic economic weakness of the United States, which impairs its ability to carry out its foreign commitments. Surely he is wrong when he says it's not true that "a nation's power is necessarily a function of its economic and technological resources." We live in a world of technology which is basic to national security.

Mr. Podhoretz is right in emphasizing political, moral and ideological forces. Unfortunately, America's strength has deteriorated in those areas as well. Prof. Kennedy, in a reply to Mr. Podhoretz, said:

There are areas in which the United States is, indeed, 'special' nowadays. It has transformed itself from being the world's greatest creditor nation to being the world's greatest debtor nation in the space of seven years, an all-time record. It has the world's largest trade deficit. Among the modern, capitalist democracies, it has unparalleled rates of homicide, divorce, drug abuse and inner-city poverty.

BEN WATTENBERG

Worst still to come

It is being said that the Soviet defeat in Afghanistan can be equated with the American loss in Vietnam: two superpowers that went too far, stayed too long and were driven out with their tails between their legs. There is some truth to that — and some critical differences.

Recall some facts: Vietnam fell more than two years after American troops left. While American troops were actually there, South Vietnam was a fairly stable place.

Not Afghanistan. The Soviet troops are there right now, under attack. Unlike Vietnam, it is superpower troops that are fleeing. The Soviet army lost, not their surrogates. It is the first Soviet defeat since World War II.

There is also a logistical difference. Americans were fighting 12,000 miles from home. The Soviets were fighting next door — as if the United States were fighting the Canadian province of Manitoba. The Soviets had an easier military task. Their defeat is therefore that much more telling.

The biggest differences concern geopolitics, the domestic situation and timing.

America didn't have a ring of conquered nations nearby, nor scores of nationalities within her borders, all yearning to be free. That's what the Soviets have in Eastern Europe and inside the Soviet Union. What message does Afghanistan send to those restive peoples? Might they be looking at Moscow and saying, "That dog won't hunt?" Perhaps. Remember: Even with a sure-fire Soviet military threat, there have been uprisings in Eastern Europe — in Hungary, Poland and Czechoslovakia. Within the Soviet Union we have seen nationalist sentiments expressed recently in Armenia and Kazakhstan. The Ukraine smolders. So do the Baltic states.

Domestically, America was in the midst of an economic boom during the Vietnam War. But the Soviet economy is a shambles, that's why Gorbachev is trying perestroika (restructuring) and glasnost (openness).

And there is timing. We already know what happened in the 15 years since Vietnam. We cut defense spending, but then raised it.

We backed off in some Third World spots as Soviet influence expanded, but now we are pushing back. We heard isolationist rhetoric, but our grand alliance is still intact. Our European allies went for missile deployment, forcing the Soviets into a treaty. American ships now patrol the Persian Gulf. We are the brokers in the Middle East. China looks toward America, not Russia. And all over the world the American cultural imperium is stronger than ever.

American movies, television, and music are everywhere. The 150 million VCRs in use today, including those in Iron Curtain countries, are pumped full of American tapes. Nations experiment with democracy and free markets. But in intellectual centers all over the world, the idea of communism has lost its luster.

Of course, it's not all been peaches. The ongoing intramural war in Congress about Nicaragua shows that the "No More Vietnams" syndrome in America remains potent.

WILLIAM RUSHER

Will 'news' tilt to the left?

It is a truism that during the past 30 years technology has vastly increased the influence of the media, especially television. By the judicious selection of what stories to cover and how to cover them, the news producers and editors of the major TV networks are able, as Richard M. Cohen (then senior producer of foreign news for the CBS Evening News) bragged last August, to "form and maintain" the "American consciousness" on any subject that strikes their fancy.

But technology is a soulless monster that will serve any master who knows how to command it, and the wonders of computer science have recently enabled the Media Research Center — a brilliant new conservative monitor of the antics of our liberal media — to compile a devastating list of just a few of the hot-eyed liberals currently infesting the heights of the journalistic profession. It doesn't take much imagination to visualize the job these adept propagandists will be in a position to do on "the American consciousness" between now and Election Day.

Since one has to start somewhere, we will begin with the American Broadcasting Co. Bear in mind that what follows is far from a roster of all the liberals working in that influential organization. This summary merely lists the current high-ranking employees of ABC whose names were tossed up by the Nexis Data-Retrieval System when it was asked to tag any who had a public record of working for some political cause. If you've noticed that the gumbo fed to you as political "news" on ABC in recent years had a funny taste, here may be some of the reasons why.

Near the very top of ABC sits David Burke, executive vice president of ABC News. He brings to that job the insights he acquired as chief of staff to Sen. Ted Kennedy from 1965 to 1971 and press secretary to New York's Democratic Gov. Hugh Carey thereafter.

Burke has a political soul mate in Jeff Gralnick, vice president of ABC News "for political coverage." Gralnick was press secretary to Sen. George McGovern in 1971.

Based in Atlanta, as chief of the Southern Bureau of ABC News, is Rex Granum. That should be convenient for keeping in touch with Jimmy Carter, whom Granum served as deputy press secretary.

JACK ANDERSON

Victim of U.S. plane gets only sympathy

By Jack Anderson
and Joseph Spear

WASHINGTON — On the morning of Dec. 4, 1983, an American fighter pilot bailed out of his crippled plane and splashed safely into the Mediterranean. He was lucky, but a family on the ground was not. The pilotless plane veered back over a coastal town in Lebanon and smashed into the home of Abdo Tabet.

The incident is a lingering reminder of the bungled U.S. air attack on Syria. Because of it, Tabet lost his wife and his home, but he has yet to receive anything more than condolences from the U.S. Navy.

Tabet was outside working his vegetable farm when the flaming A-7 Corsair speared the three-story house he had inherited from his father. Inside, Tabet's five children were still sleeping; his wife was fixing breakfast.

In a blinding flash, his house was blown to rubble and his family severely burned. Sixteen hours later, his wife died. One of his sons was left with no outer ear. The other children are scarred, their skin blackened. A gold bracelet melted on the wrist of his youngest daughter, Hyam.

The Tabets were not anti-American. They lived in Zouk Makayel, a pro-American, Christian town. And they expected the United States would help them recover.

But their trauma and loss were not noticed in the day's action. The U.S. plane that destroyed their home was one of two U.S. planes knocked down by the Syrians during the early morning raid which came in retaliation for a Syrian attack on U.S. reconnaissance planes. The U.S. raid was the first time since the Vietnam War that any American aircraft had been downed in combat. The headlines focused on American pilots who were killed or captured, not on the one who dropped safely into the sea, and not on the woman cooking breakfast and the children sleeping in Zouk Makayel.

Tabet didn't expect the U.S. government to compensate him for his emotional loss. But he figured it could compensate him for his monetary loss, which he estimated at $440,000 for damaged property, $29,150 for medical expenses and $56,000 in lost earnings.

Our associate Jim Lynch obtained a copy of the letter Tabet wrote to the White House explaining his predicament. "I couldn't estimate the damage of my great major loss, my wife's tenderness who is more valuable to me than the whole world's jewelries," he wrote. Then he asked for compensation for his material losses, "so as I may be able to re-support my family."

Six weeks after the accident, the U.S. Embassy in Beirut wrote back and told him there would be no compensation.

Tabet then wrote to the U.S. Navy's claim judge. But the judge said the United States didn't pay foreigners for damages arising from combat. Tabet could expect only apologies. "Please be assured of the sympathy ... in the loss of your wife and injury to your family," the judge wrote. "I am constrained by law, however, from rendering a more favorable reply."

As far as the Pentagon is concerned, the case of Abdo Tabet is closed. Last October, Rep. Lee Hamilton, D-Ind., inquired into the case, and a Defense Department judge sent a response that echoed the Navy's original conclusion. A Defense Department spokesman told us this month that there are no plans to reconsider.

Tabet can't afford a Washington law firm to plead his case. Instead, he has relied on the help of groups like the American-Arab Anti-Discrimination Committee. "The government is playing hardball," said Albert Mokhiber, director of the committee's legal services. Mokhiber brought the case to the attention of Hamilton who chairs the House Subcommittee on Europe and the Middle East.

Tabet has rebuilt his house and still holds hope that the United States will decide to at least partially compensate his family for what it has endured. Mokhiber said he doubts the Pentagon will change its stance until public outcry forces it to.

Mulroney, Reagan stress cooperation

WASHINGTON (UPI) — President Reagan and Canadian Prime Minister Brian Mulroney today glossed over differences on acid rain and praised their cooperation on other fronts in a cordial start to two days of official talks.

Reagan rolled out the red carpet to welcome Mulroney, a fellow conservative, in remarks that made only passing reference to the touchy issue of acid rain, which Canada blames in large part on air pollution from the United States.

"Both our countries have made substantial progress in improving air quality," Reagan said during outdoor welcoming ceremonies at the White House. "More can be done on improving our environment, but make no mistake, we are moving."

Mulroney, sharply critical in the past of Reagan's go-slow approach to the acid rain problem, said only that the issue "remains a challenge for us" and avoided any public rebuke of the U.S. position.

"This, as you have said, is a problem for both of us," he told Reagan. "We must continue to work and we shall for an equitable solution to this challenge."

During a photo session at the start of an Oval Office meeting, Mulroney told reporters the two sides would "try to move along toward resolution of a very complicated trans-boundary problem."

A senior U.S. official later said Mulroney privately offered some ideas to Reagan on what a formal U.S.-Canadian agreement on acid rain might entail.

But the official, who said Tuesday there is little chance of such an agreement until Reagan leaves office—at least in the form sought by the Canadians—indicated the two leaders remain deadlocked in their approaches.

When asked for Reagan's response to the ideas from Mulroney, the official said, "We will look at them." Beyond that, the official said the well-known differences on acid rain "not only were not bridged, nobody tried to bridge them."

Their dispute over acid rain shoved aside, the two leaders focused attention on the new U.S.-Canadian Free Trade agreement and expressed confidence Congress and Parliament will approve legislation needed to implement it Jan. 1.

"We are unshackling our trading relationship to make our two countries more prosperous at home and more competitive abroad," he said, adding the pact will make the United States and its northern neighbor "the world class competitors we must be."

Reagan also gave Mulroney the assurences he had sought that there will be no obstacle from the United States if Canada turns to Britain for a planned purchase of 10 to 12 nuclear attack submarines.

The Trafalgar-class submarine being considered by the Canadians, unlike a competing French vessel, has a nuclear propulsion system based on American technology. Any transfer to a third country would require U.S. approval.

Reagan claims a lack of scientific consensus about the causes of acid rain and the means of prevention, and the U.S. official who spoke Tuesday on the condition of anonymity predicted no change of stance before he leaves office.

The Washington Post reported today that U.S. officials negotiating an international pollution pact in Geneva had rejected a Canadian-backed compromise on the U.S. discharge of nitrogen oxide, a contributing cause of acid rain. The Geneva talks were not mentioned in the Reagan-Mulroney talks, the U.S. official said.

Mulroney arrived in Washington late Tuesday, ready to speak to Reagan and Congress about what he sees as the U.S. failure to move decisively on reducing the air pollution blamed for 50 percent of the acid rain strangling streams, lakes, rivers, forests and fields in Canada.

Today's White House meeting was billed as Mulroney's last chance to plead with Reagan. At the same time, Reagan's lame-duck status and the rush of election-year politics dashed any expectations of action this year.

Since he took office, Mulroney has seen his political fortunes rise and fall on his policy of cordial relations with the United States in general and with Reagan in particular.

And while pressure to have that relationship bear fruit — at least in the eyes of Canadian voters — pushed Reagan to endorse a $5 billion five-year program to examine acid rain control measures, progress has been slow.

Dr. William Proctor
...Commencement speaker

SCC graduation tonight

SANFORD — Dr. William B. Proctor, executive director of Florida's Postsecondary Education Planning Commission, will address 709 graduating students during Seminole Community College graduation ceremonies tonight. The ceremonies will begin at 8 p.m. in the Health Building.

Of those students receiving their associate degrees Thursday, 254 completed their course work this semester, according to Craig Orseno, public information officer at SCC. The remaining graduates completed their work either last summer or in December.

As executive director of the Postsecondary Education Planning Commission, Proctor, is responsible for all staff activities of the commission, including developing plans and programs, and implementing commission policies and decisions.

From 1985 to 1987 Proctor served as deputy executive director for program and administrative services, for the state board of community colleges in Tallahassee. From 1982-1985 he was vice president of Pasco-Hernando Community College in Dade City. From 1978 to 1982 he was provost for the north campus of Pasco-Hernando Community College in Brooksville.

From 1976 to 1978 Proctor served as associate dean for student services at the north campus, and from 1974-1976, he was counselor/assistant dean at the north campus of Pasco-Hernando Community College.

Proctor is a member of the Florida Association of Community Colleges, and has served in various offices in the association.

He is also a member of the Hernando County Chamber of Commerce; the President's Club of Pasco-Hernando Community College Foundation; and the Florida Chamber of Commerce Education/Industrial Coalition.

He received his doctorate from Florida State University in 1977.

His field of study was the design and management of postsecondary education. He received his master's degree in counselor education from Florida State University in 1970; his bachelor of science degree from FSU, with a major in marketing, in 1969; and his associate in science degree from Broward Community College in 1967.

—Nancy Simmons

ONE MONTH FREE RENT
WITH 12 MONTH LEASE*

• Covered entry way and stairs. Tile Foyer. • A luxurious, complete kitchen with storage and work space. Separate storage pantry. Deluxe appliance package. • Pass-thru to a complete dining area. Living room with ample wall space and flexible traffic patterns. Off the living room is patio or balcony of ample size for comfort and convenience with a storage unit. • Washer/dryer hook-ups in a laundry closet located in the hallway leading to the spacious bedrooms. Separate bathrooms and large closets complete the bedroom/bath area. • Pool • No pets 2 brm/2 bath at $495 *Qualified Lease

330-1300
RANDOLPH COURT
90 Hidden Lake Drive • Sanford, Fla. 32772

OPEN SUNDAYS 10-2
BLUE Pool Supply
SOLAR COVERS AVAILABLE
POOLMAC
Official Mail-In Certificate
REBATES UP TO $10 BY MAIL
When you buy selected E-Z Clor* products between 4/15/88 and 7/15/88
We work wonders with water
BLUE
Pool Supply "The Complete Pool Care Store"
SHOPPES OF LAKE EMMA
Suite 147- Corner of Lake Emma Rd. & Lake Mary Blvd. 323-5454

CARPET WAREHOUSE CLEARANCE
BRING YOUR ROOM MEASUREMENTS SO WE CAN SERVE YOU FASTER
HOURS: Mon.-Thur. 9-6 Fri. 9-8 Sat. 9-6 Sun. 1-5
INSTALLED CARPET SPECIALS
100% NYLON PLUSH OR SCULPTURED $10.99
100% NYLON STAINMASTER • SCULPTURED • NEW COLORS • HEAVY PAD FREE! • INSTALLATION FREE • MANY ROLLS IN STOCK $12.99 SQ. YD.
100% NYLON STAIN RELEASE $13.99
Compare • Compare PLUSH CARPET • 50 FULL OZS. • HEAVY PAD FREE • INSTALLATION FREE • STOP IN - CHECK IT OUT! $19.99 SQ. YD.
COMMERCIAL CARPET LEVEL LOOP $3.99
INSTALLED VINYL SPECIALS
KITCHEN PRINTS • MANY COLORS • INSTALLED ON ACTION BACK OR FOAM BACK $13.99 SQ. YD. Installation Free
ARMSTRONG VINYL SALE 6' & 12' Rolls In Stock $7.77
SPECIAL BUY ARMSTRONG VINYL • 6 FT. ONLY • STOCK ITEMS • INSTALLATION FREE • REG. $21.99 SQ. YD. SALE PRICE $9.99 SQ. YD. Floor Prep & Take Up Extra
ARMSTRONG SUNDIAL SOLARIAN $12.99
DESIGNER SOLARIAN AMERICA'S #1 SELLER • 6' ONLY • STOCK ONLY • FLOOR PREP & TAKE UP EXTRA $21.99 SQ. YD.
SHOP AT HOME! • FREE ESTIMATES • NO OBLIGATION 321-8969
BUY TODAY INSTALL TOMORROW!
NEW STORE LOCATION ON 17-92 between ABC Liquors & Carli's Restaurant
INDOOR/ OUTDOOR CARPET MANY COLORS TO CHOOSE FROM CARPET ONLY STARTING AT $4.99 SQ. YD.
WE WILL NOT BE UNDERSOLD!
• WE WILL MOVE YOUR FURNITURE AND PUT IT BACK ..... FREE
• 1 YEAR INSTALLATION GUARANTEE ON ALL ..... FREE
• LIFETIME WEAR WARRANTY ON OUR HEAVY PAD ..... FREE
• 5-10-15 YEAR GUARANTEE ON CARPET & VINYL ..... FREE
Extra Terms - 90 Days Same As Cash - 30 Yrs. Exp. In Floor Covering
GENE
FLORIDA CARPET & VINYL
"Your floor covering store"
321-8939 NEW LOCATION: 2895 ORLANDO DRIVE (17-92) SANFORD
JOE

FLORIDA IN BRIEF

Martinez signs Stano death warrant, execution set May 19

TALLAHASSEE (UPI) — Gov. Bob Martinez signed death warrants Wednesday for three condemned murderers and prison officials set execution dates.

Gerald Eugene Stano is scheduled for execution at 7 a.m., Thursday, May 19. The death warrant is the second for the serial killer's two Volusia County murders.

Stano has been sentenced to die for the December 1975 murder of Susan Bickrest and the November 1977 death of Mary Kathleen Muldoon. His first execution was stayed by a circuit court in December 1986.

Stano has had two warrants signed in a separate Brevard County case.

Martinez also signed death warrants Wednesday for Alphonso Cave and Daniel Karr Johnson. Both are scheduled for execution at 7 a.m., Thursday, July 7.

Chrysler sales delay plant closing

DETROIT (UPI) — Chrysler Corp., the nation's No. 3 automaker now embroiled in national labor talks with the United Auto Workers union, said today it will delay the closing of its Kenosha, Wis., plant until the end of the year as it boosts output at several plants because of strong sales.

The continued production of subcompact and large luxury cars at Kenosha and compact cars at its Jefferson Avenue plant in Detroit means those facilities will continue building their current products through the end of this year "unless there is a sudden change in the market outlook," company chairman Lee Iacocca said at a press conference Wednesday announcing Chrysler's first quarter earnings.

Chrysler announced first quarter profits of $183.7 million, down 31.8 percent from $269.4 million in the first quarter of 1987.

Net income per share amounted to 83 cents compared with $1.24 a share in the year-ago period. Worldwide sales rose 27.9 percent to nearly $7.71 billion from $6.03 billion.

Chrysler's St. Louis and Dodge City plant near Detroit will also benefit from the production increases, which will add about 110,000 cars and trucks to its output during the second half of this year, Iacocca said.

Despite the increases, Iacocca said production of its compact Dodge Aries and Plymouth Reliant K-cars now built in Detroit could still be consolidated in Mexico next year if demand for those cars remain strong after it introduces a new compact code named the A-car to be built at its plant in Newark, Del.

"This is a big flap over nothing," Iacocca said regarding reports this week that the decision had been made to move production to its plant in Toluca, where workers earn about $2.50 an hour.

"We are not moving any jobs to Mexico," he said, adding that any continued production of the K-car past 1988 would only mean more American jobs since a large percentage of parts are U.S. made.

He said building the K-cars along side he subcompact L-bodies to be moved from Kenosha next year, as the UAW has suggested, would be prohibitively expensive.

UAW Vice President Marc Stepp, the union's chief negotiator, warned last week that a growing list of problems in the talks could lead the union to break off bargaining possibly until the summer.

Negotiations between the two sides begain April 18 with the hope of reaching agreement long before the current pact expires Sept. 14 for at least 66,000 Chrysler workers. Both sides earlier had expressed hope of reaching an agreement within three weeks.

Last week, top UAW negotiators were outraged after Chrysler disclosed that Iacocca made nearly $18 million in salary, bonuses and stock options, calling it "an incredible ripoff of the company.

Iacocca was hard pressed to defend his remuneration, only saying that the bulk of his pay - $13.4 million in stock options - was realized because he was a company investor, not an employee.

"What should I do? Should I root for the stock to go down?" Iacocca asked reporters.

Chrysler said a one-time charge to cover the costs of previously announced plant closings in Chrysler's Acustar parts-making subsidiary resulted in a $93.1 million reduction in net earnings. Without this charge, earnings would have been $1.25 per share for the quarter that ended March 31.

Chrysler announced earlier this year it would sell or close four Acustar plants within 17 months instead of selling the entire subsidiary.

TABLE HOPPING

"The Place To Be"
After Work, Relax
And Enjoy Music Of
The 30's & 40's At
Reasonable Prices
In Comfort!

SPATS LOUNGE
2520 S. French Ave., Sanford
330-3507

HAPPY HOUR
4:30-6:30 (Weekdays)
Hors d'oeuvres

"This Week's Special"
RUM & COKE . . . $1.00
(Offer Good Thru May 6th)

ADJACENT TO...
EAST OCEAN RESTAURANT
2520 S. French Ave. Sanford, Fla.
"Where You Can Dine On The Finest Chinese Cusine"

Feature Restaurant Of The Week!

Do you believe this is the former Sanford landmark, Cook's Corner?

We've revamped the old lunch spot into a fun Pub & Eatery, the HUNGRY GATOR. Your favoirte burrito is back - and a whole lot more for lunching and snacking. Plus your favorite beers & wines, 2 pool tables, shuffleboard, darts & horseshoes in our beer garden. Sanford deserves a good pub — a place to meet your friends, participate in our tournaments and have a good time. Visit us for lunch, after work, anytime! We'll be happy to make sure you enjoy the HUNGRY GATER PUB & EATERY.

STOP BY THE
HUNGRY GATOR
PUB & EATERY
2617 S. Orlando Dr., Sanford, FL
323-9741

SANFORD'S FAVORITE
GOOD TIMES PUB & EATERY
HUNGRY GATOR
(Formerly Cook's Corner Brew & Cue)

Double Elimination SHUFFLEBOARD TOURNAMENT
Sun. May 1st - 2 PM
½ Entrance Fee
Minimum 10 Participants
$50 1st PRIZE $25 2nd PRIZE
FREE CASE BEER* 3rd PRIZE
Prizes will increase with increased participation
*Beer Prize Awarded At Time Of Departure

STOP BY!
HUNGRY GATOR
PUB & EATERY
2617 S. Orlando Dr. Sanford
323-9741

EVERY WEDNESDAY SPECIAL
3-Piece Dinner
CHICKEN (MIXED), MASHED POTATOES & GRAVY, COLESLAW
2 BUTTER TASTIN HOT BISCUITS
SUBSTITUTIONS 20¢ EXTRA
Reg. $3.67
$2.82

We Use 100% Cholesterol Free Vegetable Shortening
Famous Recipe COUNTRY CHICKEN
We Cater Any Size Group
Offer good all day every Wednesday.
No Coupon Required - No Limit.

SANFORD
1905 FRENCH AVE.
CASSELBERRY
4099 S. HWY. 17-92

WEEKEND SUPER FEAST
10 PIECES OF DELICIOUS COUNTRY CHICKEN AND 2 PINTS OF COUNTRY VEGETABLES OR SALADS
ONLY $7.99

SAVE $2.50
15 PIECE FAMILY BUCKET
OR
20 PIECE PARTY BARREL

Now Open
FOUR IN'S RESTAURANT
We're Carving Out Legendary Feasts
Featuring AMERICAN & SPANISH ENTREES
EARLY BIRD SPECIAL
CHICKEN BREAST OR ORANGE ROUGHY
Tues & Sat 11-5 p.m.
Wed-Sat 11-9 p.m.
Closed Monday
$6.95
MAKE YOUR RESERVATIONS FOR SMALL PARTIES & WEDDINGS
CALL FOR DETAILS
Reservations For Dinner Optional
EASY TO FIND I-4 to EXIT #53, Left on Doyle Rd., 3 or 4 miles on the right hand side.
Come See Us Today.
1355 Doyle Rd.
Deltona, Fla.
860-1403

EVERY - DAY
Breakfast Special
$2.19
SERVED 6:00-11:30
Includes...
2 Eggs, Bacon or Sausage, Hashbrowns Grits, Pancakes Biscuit or Toast

CHRISTO'S CLASSICS
322-3443
107 W. 1st St.
Downtown Sanford

EUROPEAN STYLE SUNDAY BRUNCH
ITEMS INCLUDE
Smoked Norwegian Salmon
Dried Meats
Shrimps
Pate
Pseudo Ham
Fruits
Omeletes
Fresh Fish
Pastries plus much, much more
Only $16.95 per person
Children Under 10 yrs. 1/2 price
Complimentary Bloody Marys & Mimosas all you care to drink. Reservations Requested. We accept all major credit cards.
Swiss Inn Restaurant
At the Crossings
951 Greenwood Blvd.
Lake Mary, Fla. 32746
(407) 321-2642

The MONASTERY ON THE GREENS Restaurant
Overlooking The Fairways At Village Greens Country Club
UNIQUE
Luncheon & Dinner Menu
7 Days from 11 AM
SUNDAY CHAMPAGNE BRUNCH
9:30 - 12:00
HAPPY HOUR 2 for 1 DRINKS
In Our Monastery Lounge 4-7 Mon - Fri
EARLY BIRD SPECIALS
4-6 PM Mon - Fri
ENTERTAINMENT Friday Evenings with NORM RIGHT

BANQUETS & PARTYS
For Reservations And Information
Phone 774-5300
DIRECTIONS: Turn Right On Kentucky Ave. From Graves Ave. and Follow Signs
2300 East Graves Ave. Orange City

THIS WEEK'S SPECIAL
No. 3 SIRLOIN TIPS
COUPON
2 for 1
(2) Sirloin Tip Dinners with peppers and onions, potato, vegetable, bread, beverage, salad, hot bar & potato bar.
Reg. $8.58
$6.99 + TAX
Expires 5-6-88
COUPON
Western Sizzlin STEAK HOUSE
2900 Orlando Dr. (Hwy. 17-92) Sanford
323-0173

Study says homeless want work

TALLAHASSEE (UPI) — Most transients are only a helping hand away from financial stability and would prefer to stay in one place, a Florida State University researcher said Wednesday.

FSU professor Janet C. Barber conducted a study of homeless people aged 45 and over who came through the Tallahassee area during a recent 30-day period.

"They want employment, even the oldest we interviewed, who was 83 years old and too frail to work," Barber said. "Their priorities typically are to find some type of regular employment and then find a place to live."

But Barber says the one or two-night limit on stays in most Florida shelters hinders chances of finding regular employment. It forces the homeless on the road several times a week while trying to survive on low-paying mental work.

"Most of the people we interviewed had some kind of income, but it wasn't sufficient to let them have a permanent residence," Barber said, noting that one man in the study was living in a gas station bathroom in exchange for keeping it clean.

Most of those interviewed had lost a job within the previous year and were unable to pay rent. Barber praised programs that provide a residence for a short period of time so the homeless can get on their feet and try to find a job.

This year the governor has proposed increasing Florida's budget for homeless programs to $1.5 million. The Legislature is considering sums in excess of $5 million to begin funding local homeless coalition initiatives.

"Everyone we talked to wanted to get out of the situation," Barber said. "They were not resigned to living without a permanent residence."

Estimates of the homeless population often are based on the number of people seeking public or private shelter. In Florida, that number is about 10,000 a day. But Barber believes twice as many are on the streets.

Barber works with the FSU Center for the Study of Population.

N. Ireland violence continues

BELFAST, Northern Ireland (UPI) — The outlawed Irish Republican Army Wednesday claimed responsibility for killing the second British soldier in 24 hours in Northern Ireland's continuing anti-British violence.

At the same time, about 3,000 government workers ended a 24-hour strike after a left-wing extremist group withdrew a threat to kill Social Security fraud investigators.

Only Department of Health and Social Security workers in Londonderry city, where the strike began, remained off the job. But union officials said they were expected to vote later today to return to work.

In a statement issued in Belfast, the IRA said it set off a remote-controlled bomb that killed a 20-year-old British soldier at the Londonderry county village of Carrickmore late Tuesday. Two other members of the foot patrol were wounded.

The blast followed the shooting death earlier Tuesday of an off-duty, part-time militiaman of the Ulster Defense Regiment about 20 miles away. The IRA, fighting to end British rule in the province and unite it with the Irish Republic, also claimed that killing.

The province's social welfare system was virtually shut down Tuesday when the Irish National Liberation Army, a Marxist splinter of the IRA, issued death threats against welfare fraud investigators. Welfare workers responded with an immediate protest strike.

The freeze on welfare payouts for 200,000 people so angered the public that INLA was forced to withdraw the death threats within hours.

INLA claimed a major fraud crackdown was under way to uncover people illegally collecting unemployment benefits while holding off-the-books jobs in Londonderry, Northern Ireland's second largest city, 85 miles northwest of Belfast. INLA said any fraud investigators brought in from outside would be identified and shot.

Londonderry's 260 welfare workers immediately walked out on strike.

Trade bill passes

WASHINGTON (UPI) — The Senate approved a landmark trade reform bill designed to reinstate America as a leader in world commerce, but President Reagan, who opposes one provision, says he will veto it.

Although the Senate adopted the measure by a comfortable margin Wednesday, the 63-36 vote demonstrated there would not be enough strength to override the president's certain veto, greatly reducing chances for trade legislation this year.

U.S. Trade Representative Clayton Yeutter said on NBC's "Today" program today there could be a trade bill if the Democrats act immediately after Reagan's veto.

"It looks to me as if the veto will probably take place the week after next because the Senate is out next week," Yeutter said. "If the Democratic leadership wants to, it can send a bill back in days after that veto."

Only one Democrat, Sen. William Proxmire of Wisconsin, voted against the trade bill because it would relax the Foreign Corrupt Practices Act.

Year-long amnesty period for illegal immigrants ends May 4

MIAMI (UPI) — Illegal immigrants seeking to live legally in the United States at the end of a yearlong amnesty period are causing "last-minute hysteria" among lawyers and federal officials.

"We're going crazy," said attorney Bernard Perlmutter, who has represented applicants from Legal Services of Greater Miami. "There's all this last-minute hysteria."

The immigrants have until May 4 to legalize their status, which could eventually result in citizenship. They must pay a $185 application fee and bring documents showing they have lived in the United States continuously for more than six years.

Officials predicted between 2 million and 4 million aliens would apply, although only 1.6 million have applied so far. The response has been less than expected, but officials are feeling the pressure.

"In the last couple of weeks, it's started to become tense," said Mike Rodriguez, of the Immigration and Naturalization Service in Fort Lauderdale. "There are enough people, but it makes it difficult to give people information and process it."

Although the House of Representatives voted to extend the filing deadline for six months, the effort faces an uncertain future in the Senate.

Since last May, 101,087 people have applied in Florida. The last-minute rush has resulted in 600 to 700 new applications daily.

McDuff ELECTRONICS APPLIANCE SUPERCENTERS
America's Largest Chain Of Name Brand Electronics/Appliance Stores

12 HOUR SALE

SHARP
SHARP 19"* Color TV With Remote
•110-channel cable ready
•Auto color control system
•17-function remote control
19NP48
$247
PAYMENTS AS LOW AS $25 PER MONTH

Zenith
Deluxe 25"* Console Television
$377
PAYMENTS AS LOW AS $25 PER MONTH

RCA
RCA HQ-VHS VCR With Remote Control
•110 channel cable ready
•Random access remote control
•14-day/4-event timer
•Frequency synthesis tuner
PAYMENTS AS LOW AS $25 PER MONTH
VPT200
$228

daytron
Portable 13"* Color TV
•All channel VHF/UHF tuner
•Space saving compact design
TCB420P
$138

MAGNAVOX
Deluxe 25" Color TV w/Remote Control
•152 channel cable ready
RG4474AK
$344
PAYMENTS AS LOW AS $25 PER MONTH

MAGNAVOX
Stereo 41"* Big Screen TV With Universal Remote And Fold-Away Doors
RH8524AK
$1799
PAYMENTS AS LOW AS $70 PER MONTH

daytron
HQ-VHS Video Recorder
•Full VHF and UHF reception
•HQ picture enhancement
•Automatic playback system
VCR12NAU
$168

MAGNAVOX
Advanced HQ VHS Camcorder w/High Speed Shutter
•Solid state CCD image sensor
•Low light 7 lux sensitivity
VR9240AV
$997
PAYMENTS AS LOW AS $55 PER MONTH

SHARP
100 Watt* Per Channel Rack System
•Double cassette deck
•12" - 3 way speakers
SYS5100
$388
PAYMENTS AS LOW AS $25 PER MONTH

SHARP
CD Player With Wireless Remote Control
•20 selection random program memory
•3 beam laser pickup
DXR750(BK)
$166

HOTPOINT
5 Cycle Built-In Automatic Dishwasher
•Multi-level wash action
HDA467WH
$233
PAYMENTS AS LOW AS $25 PER MONTH

SHARP
Auto-Touch Half Pint™ Microwave
•Programmable 2 stage cooking
•Auto touch controls
R4265
$118

TAPPAN
Compact Countertop Microwave
•Removable cook and serve glass tray
•See thru door
•Even cook system
56-1007
$88

HOTPOINT
Deluxe Heavy Duty Automatic Washer
•3 wash and rinse temperatures
•3 water level selections
WLW1500WH
$296
PAYMENTS AS LOW AS $25 PER MONTH

Large Capacity Electric Dryer
•Automatic dry
•Up front lint filter
DE303WH
GUARANTEED LOWEST PRICES ON MAYTAG
PAYMENTS AS LOW AS $25 PER MONTH

TAPPAN
Deluxe 30" Gas or Electric Range
•Lift'n lock recessed top
•All porcelain oven interior
32-1002WH 37-1012WH
TAKE YOUR CHOICE $249
PAYMENTS AS LOW AS $25 PER MONTH

excellence
615 lb. Capacity Chest Food Freezer
•Three sliding lift-out baskets
•Convenient defrost drain
•Quick freeze control
ECF1880
$277
PAYMENTS AS LOW AS $25 PER MONTH

HOTPOINT
20 cu. ft. Frost Free Refrigerator Freezer
•Chilled meat keeper
•Large fruit & vegetable crispers
CTX20EWH
$547
PAYMENTS AS LOW AS $40 PER MONTH

22 cu. ft. No Frost Side-By-Side Refrigerator Freezer With Icemaker
•Through the door ice and ice water dispenser
NDNS229WH
$888
PAYMENTS AS LOW AS $40 PER MONTH

Airtemp
5,000 BTU Air Conditioner
DCR05X GCR05F2JX
$199

SKC
VHS Video Tape
T120SG
$1.77 Each
Your net cost after $1.00 factory rebate

SANYO
Personal AM/FM Stereo Cassette With Headphones
MGR62BK
$27.88

SANYO
Portable AM/FM Stereo Cassette Recorder
M9709
$38.88

"Micro Eye" Radar Detector
XKR100
$49.88

Panasonic
Cordless Phone w/Two Way Paging
KXT3805
$69

IN SANFORD, SHOP A McDUFF SUPERCENTER AT:
HWY. 1792 SEMINOLE CENTER ..... 3705 ORLANDO DR. 305-321-6993
SHOP SUNDAY 'TIL 7 PM
MON.-SAT. 'TIL 9 PM
USE OUR McDUFF REVOLVING CHARGE PLAN OR

POLICY FOR ADVERTISED ITEMS: The products in this ad were selected far in advance of this offering. Therefore situations may occur where all products may not be available at all stores. Some items in this ad are available in limited quantities. Only one item per customer per purchase on a first come first serve basis! All stores may not stock all items. We appreciate your business and understanding.

McDuff APPLIANCE
TRIPLE-TUFF CUSTOMER GUARANTEE GIVES YOU
1 GUARANTEED LOWEST PRICE (See store for details)
2 GUARANTEED 24-HOUR DELIVERY
3 GUARANTEED SERVICE
*All TV Screens Measured Diagonally
*Based on FTC Rules Regarding Measurement of Amplifier Power Ratings

NATION

IN BRIEF

Disabled submarine under tow; cause of 3 deaths unknown

NORFOLK, Va. (UPI) — The USS Bonefish, an attack submarine crippled by a series of explosions that also killed three crewmen, was being towed today by a Navy salvage ship toward its home port in South Carolina.

The USS Hoist began pulling the diesel-powered submarine Wednesday afternoon, proceeding slowly northwestward from off Florida, where the accident occurred Sunday, said Lt. Cmdr. Aaron Long, an Atlantic Fleet spokesman in Norfolk.

The Navy expects transit to Charleston, S.C., take two to four days. No final decisions have been made regarding repairs to the 29-year-old submarine, which is based in Charleston, Long said.

The bodies of the three dead crewmen were found in the Bonefish early Wednesday, but the causes of their deaths was not known. Two bodies were found inside the control room and a third in an administrative compartment, Navy officials said.

Leaders gloss over dispute

WASHINGTON (UPI) — After almost four years of bilateral bickering, President Reagan and Canadian Prime Minister Brian Mulroney appear resigned to treating their dispute over acid rain as an agreement to disagree.

Public words that had sharpened in recent years to charge U.S. inaction were softened Wednesday as Mulroney prodded Reagan a final time while making clear that his own hope for a change in American policy now rests with Congress and the next administration.

Today, having been feted at a formal state dinner Wednesday night, the prime minister and his wife, Mila, were invited back to the White House for lunch with the president and his wife, Nancy, before an evening return to Ottawa.

At home Mulroney will not be able to claim tangible progress on acid rain. If anything, he and Reagan reaffirmed their political deadlock, but they did so while trying not to allow that disagreement to sour bilateral relations.

WORLD

IN BRIEF

Army report says Israeli girl killed by armed escort

JERUSALEM (UPI) — An army report says a Jewish teenager was killed accidentally by an armed escort who showed a "lack of caution" during a clash between Israeli hikers and Palestinians earlier this month.

An official army report on the April 6 killing was released in Jerusalem Wednesday, the same day Israeli troops killed two guerrillas who slipped into Israel from Lebanon and wounded a civilian truck driver.

The border incident occurred one day after three Arab guerrillas and two Israeli soldiers died in a clash in the same area, the army said.

Military officials told state-run Israel Radio that documents found on the guerrillas killed Wednesday indicated they intended to take hostages and demand the release of Palestinian prisoners held in Israeli jails.

U.S. in talks with Noriega

PANAMA CITY, Panama (UPI) — A senior U.S. State Department official who met twice with Gen. Manuel Antonio Noriega last week secretly flew to Panama for more talks amid reports the Reagan administration may soften demands for Noriega's departure, sources said.

The reported Wednesday arrival of Michael Kozak, a deputy to Assistant Secretary of State Elliott Abrams, came as police raided the offices of opposition activists on the eve of a planned demonstration today by the anti-government Civic Crusade.

Prosecutors said they had uncovered a "plot to subvert public order" and ordered the arrests of an unspecified number of opposition organizers.

Government television said police had seized photocopiers and subversive leaflets.

Troops sent to New Caledonia

NOUMEA, New Caledonia (UPI) — More than 200 French marines were flown to New Caledonia to help put down an uprising by Melanesian separatists holding 23 French hostages, including a judge and the leader of an elite anti-terrorist squad.

The French judge and seven policemen were taken hostage Wednesday as they tried to negotiate the release of 15 officers captured last week by tribesmen demanding independence from France, authorities said.

The captures came as authorities announced between 220 and 250 French marines were being sent to New Caledonia to control the latest uprising that began last week.

Officials said Wednesday the marines left their base at Nantes, France, and were flying directly to New Caledonia. The troops, from the marine infantry division, DIMA, are members of a rapid deployment group specially formed for action in France's overseas territories.

...Burglaries

Continued from page 2A

them. He would also steal jewelry. He would typically treat himself to a soft drink or a beer and food before leaving the home.

Except in the apartment robbery, in all the Seminole County cases, the burglar cut telephone lines before entering the home. Walthers said that was also done in other counties.

The cat burglar stole a car in Paola, but discareded it about a quarter-of-a-mile away from the burglarized home. It is believed he fled in a waiting vehicle. He stole a Bronco in Forest City that has yet to be recovered although the vehicle's license plates have been found. An all-terrain vehicle was stolen at the same time as the Bronco.

Balliet is believed to have traveled by interstate to the areas he hit and would flee in a stolen car, Walthers said.

Except for about $6,000 in jewelry taken in the apartment burglary, and other than the vehicles, Davison said, the ca burglar's haul in Seminol County totaled only about $500.

Walthers said in local cases lawmen were not able to find fingerprints at burglary scenes that could help link the cases to Balliet. However, he said the methods of operation are those attributed to him and victims who saw the burglar have reportedly named Balliet as the same person.

HOSPITAL NOTES

Central Florida Regional Hospital
Wednesday
ADMISSIONS
Richard Kowaleski, Sanford
DISCHARGES
Phyllis D. Wamley, Sanford
Joan S. Holder, Casselberry
Janet F. Jonas, Deltona
BIRTHS
Winifred A. Stone, Sanford, a girl

...Manning

Continued from page 1A

that time he would have continued to receive his bi-weekly paycheck until all compensatory time owed him was used up.

DeMarie, part-time city manager of Florida City, is scheduled to work in Longwood one or two days beginning next week, pending commission approval of his contract, and assume the position of city administrator full time in mid-May.

"The new administrator indicated he was part of the new administration and basically would like to pick his own police chief, but I won't quit," Manning said. "I'm going to stay and fight using every resource available to keep my job."

According to Terry's letter, Manning's future evaluations will not involve the events which led to the findings, conclusions and disciplinary action, but he will be accountable for any other management or law enforcement matters which were not involved in these proceedings. During the six-month probationary period he will be eligible for any general wage increases granted to all other department heads on an across-the-board basis, but eligibility for a merit increase will be at the city administrator's discretion.

During his porbation, Manning does not have the rights given Baker, who will be entitled to grievance or appeals procedures and permitted to utilize the usual Police Review Board procedure in case of any disciplinary action. In Baker's case, disciplinary action must be based on violations of city rules or policies—not on arbitrary or capricious reasons, according to Terry's written statement.

Manning is concerned that he could be dismissed for no reason without the right to appeal.

After reviewing and considering the April 19 advisory decision of the Police Review Board that the evidence did not sustain charges against Manning and Baker, and other pertinent information, Terry said he still adheres to his original findings and conclusions spelled out in his April 14 letter.

In determining what final disciplinary action to take, Terry said he considered Manning's "lengthy period of service, inaction of previous city administrators and commissions and other relevant matters."

He said Manning took the option of using a week of his vacation pay in lieu of the suspension. In view of the reduction in Manning's penalty, Terry said Baker, who had previously taken vacation time instead of the five days' suspension without pay, will have has vacation time restored, but will still be on probation for six months. Baker's continuation in the rank of captain will be based on whether the rank continues to exist in the Longwood Police Department and the decision of whomever is the police chief at the time, not on the events which pre-dated his reinstatement, Terry said.

Terry said Friday will be Richard Beary's last day as Longwood's acting chief and Baker will serve in that capacity until Manning resumes his position as chief. Baker returned to work Monday at his same rank and pay.

Beary had been on loan from the Altamonte Springs Police Department since Manning was suspended with pay on Feb. 22.

Terry said the two officers have the right to appeal his disciplinary action to the city commission.

Manning's former secretary, Val Hockenberry, who was suspended with pay along with Manning and Baker for mismanaging funds, was transferred by Terry to the Public Works Department with a six-month probationary period. She has requested a hearing before an in-house grievance board made up of three city employees.

Terry said he is reviewing Hockenberry's case as a result of his action regarding the two police officers and will have a decision early next week whether to change her status. He said he purposely delayed action in her case until after the final decision was made in the case of the two officers.

Terry said, in spite of the police review board's 3-2 vote, he still feels the employees are guilty of mismanagement of police funds and failure to keep proper records.

In spite of statements by a few former city officials that they had no objection to the Longwood Police Benevolent Fund being treated by Manning and other police department employees as a private fund, Terry said, Manning and Baker owed the city an obligation to make certain the fund was administered in such a manner as to avoid the appearance of impropriety, but didn't do it.

Terry denied an accusation by William Barfield, the lawyer representing Manning and Baker during the hearing, that Manning did not receive warnings or counseling prior to his suspension. "You most assuredly received adequate notice of the nature of the charges against you," Terry told Manning in Wednesday's letter.

"I wanted to make sure I acted correctly in Manning's case and I think being returned to duty with a six-month probation is appropriate," he said.

Terry also disputed Barfield's contention that the personnel code Manning was accused of violating didn't became effective until June 1, 1987. He said that not only did the Police Benevolent Fund continue in full effect after June 1, 1987, but that prohibitions under the Sept. 21, 1981 policy were the same as the type of conditions under which he was charged.

Inefficiency, negligence and conduct injurious to the city are listed as reasons for dismissal, Terry said.

Barfield, who was present Wednesday when Manning and Baker were told by Terry of his decision, said he would be responding to the city in writing on behalf of his clients.

How to play lotto, CASH 3

TALLAHASSEE (UPI) — Here is an explanation of how to play the Lottery Department's new on-line computer games, CASH 3 and lotto.

CASH 3 tickets cost either 50 cents or $1 dollar. A winning $1 ticket will pay twice as much as a 50 cent winner.

To play, go to any on-line retailer and select any three numbers from 000 to 999. If those match the numbers drawn by lottery officials that night, you win.

There are five different ways you can place your bet, with different odds and winnings for each type. In the "straight play", the highest-paying CASH 3 play, you bet your numbers will be drawn in the order you picked them.

If you picked 1-2-3, the numbers drawn must come up 1-2-3, in that order. A $1 winning bet on the straight play will win $500; a 50 cent straight play will win $250.

The odds of winning a straight play are 1 in 1,000. Odds on the other types of play range from 1 in 1,000 up to 6 in 1,000, with prizes from $40 up to $330.

The winning numbers will be drawn each night using a ping-pong ball blower machine. The drawings will be televised at 7:57 p.m. EDT.

CASH 3 winnings can be collected from any CASH 3 retailer.

When you play Lotto, you first get a play slip containing five play panels from the retailer. You can play one or all of the panels, at a cost of $1 per panel.

Use a black or blue pen or a pencil to mark out six numbers in each panel. The numbers range from 1 to 49. If three, four, five or all six of the numbers you picked match up with those drawn by lottery officials at each Saturday night, you win.

The amount you win will be determined by how many people played that week, and how many other winners there were in your category.

The Lottery Department will put half of the money it brings in each week into the prize pool. A grand prize winner, that is, someone who matches all six numbers, will collect half that winning pool, plus any grand prize money not collected in prior weeks.

If, for example, 2 million lotto tickets were sold the first week, $1 million would go into the winners pool. If two people matched all six numbers, they would divide half that pool for a prize of $250,000.

It is very unlikely, however, that there will be two grand prize winners the same week. The odds of matching all six numbers are 13,983,816 to 1.

Because unclaimed grand prizes carry over, the grand prize will grow very quickly. The United States' record lotto award exceeded $40 million.

Lotto players who match five numbers will divide 13 percent of the winning pool. Players who match four numbers divide 19 percent, and those who match three numbers will divide 18 percent.

The odds of winning a second place prize are 54,200.8-4 to 1; of winning third place, 1,032.4 to 1; and of winning fourth place, 56.66 to 1. Overall, the odds of winning a prize are 53.66 to 1.

To collect your prize, first get your ticket validated by any lotto retailer. The retailer will immediately pay any prize of up to $599.

Prizes of over $599 must be collected from one of the department's regional offices, in person or through the mail. Grand prizes of more than $1 million will be paid out in equal annual payments over a 20-year period.

Lotto drawings will be held each Saturday night at 10:58 p.m.

Judge threatens Iran-Contra dismissal

WASHINGTON (UPI) — The federal judge presiding over the Iran-Contra legal action warned Wednesday the case could be dismissed unless problems involving the access to classified documents and immunized testimony are resolved.

In a contentious pretrial hearing, U.S. District Judge Gerhard Gesell reiterated his concern about the treatment of classified documents and independent prosecutor Lawrence Walsh's exposure to immunized testimony given to Congress.

Gesell is hearing the case against former national security adviser John Poindexter, his former White House aide Lt. Col. Oliver North, and two of North's private operatives in the Iran-Contra scandal — retired Air Force Maj. Gen. Richard Secord and his business partner, Albert Hakim.

Legal Notice

NOTICE OF FICTITIOUS NAME

Notice is hereby given that we are engaged in business at 4083 Belle Meade Ct., Casselberry, Seminole County, Florida under the Fictitious Name of THE DALE E. WOLFORD FAMILY LIMITED PARTNERSHIP C, and that we intend to register said name with the Clerk of the Circuit Court, Seminole County, Florida in accordance with the Provisions of the Fictitious Name Statutes, To Wit: Section 865.09 Florida Statutes 1957

/s/ Dale E. Wolford
/s/ Jacqueline D. Wolford

Publish April 21, 28 & May 5, 12, 1988
DED-198

IN THE CIRCUIT COURT OF THE EIGHTEENTH JUDICIAL CIRCUIT, IN AND FOR SEMINOLE COUNTY, FLORIDA

CASE NO: 87-3679-CA-09-G

PIONEER SAVINGS BANK, etc.,

Plaintiff,

vs.

THELMA JEAN WILOCH, et al.,

Defendants.

NOTICE OF ACTION

TO: STEVEN A. WARD and all parties claiming interest by, through, under or against STEVEN A. WARD, and all parties having or claiming to have any right, title or interest in the property herein described, and any unknown spouse, heirs, devisees, grantees, creditors or other parties claiming, by, through, under, or against STEVEN A. WARD, who is believed to be dead

YOU ARE NOTIFIED that an action to foreclose a mortgage on the following property in Seminole County, Florida:

Lot 33, SOUTH PINECREST, NUMBER TWO, according to the Plat thereof as recorded in Plat Book 10, Pages 89 and 90, Public Records of Seminole County, Florida.

has been filed against you and you are required to serve a copy of your written defenses, if any, to it on J. P. Carolan III, of Winderweedle, Haines, Ward & Woodman, P.A., Plaintiff's attorneys, whose address is Post Office Box 880, Winter Park, Florida 32790-0880, on or before May 17, 1988, and file the original with the Clerk of this Court either before service on Plaintiff's attorneys or immediately thereafter; otherwise a default will be entered against you for the relief demanded in the complaint or petition.

DATED on April 12, 1988.

(SEAL)
DAVID N. BERRIEN
Clerk of the Court
By: Cecelia V. Ekern
Deputy Clerk

Publish: April 14, 21, 28 and May 5, 1988
DED-139

Legal Notice

NOTICE OF FICTITIOUS NAME

Notice is hereby given that I am engaged in business at 195 S. Westmonte Dr., Altamonte Springs, Seminole County, Florida under the Fictitious Name of WESTMONTE PLAZA, and that I intend to register said name with the Clerk of the Circuit Court, Seminole County, Florida in accordance with the Provisions of the Fictitious Name Statutes, To Wit: Section 865.09 Florida Statutes 1957

/s/ Manuel Faria

Publish April 14, 21, 28 & May 5, 1988
DED-125

NOTICE OF FICTITIOUS NAME

Notice is hereby given that we are engaged in business at 3200 S. Orlando Dr., Sanford, FL 32773, Seminole County, Florida under the Fictitious Name of CESARE'S PALACE, and that we intend to register said name with the Clerk of the Circuit Court, Seminole County, Florida in accordance with the Provisions of the Fictitious Name Statutes, To Wit: Section 865.09 Florida Statutes 1957

/s/ Anthony Milazzo
/s/ Cesare Polidoro

Publish April 28 & May 5, 12, 19, 1988
DED 263

NOTICE OF FICTITIOUS NAME

Notice is hereby given that we are engaged in business at 105 Cedarwood Circle, Longwood, FL 32750, Seminole County, Florida under the Fictitious Name of RAINMAKER IRRIGATION, and that we intend to register said name with the Clerk of the Circuit Court, Seminole County, Florida in accordance with the Provisions of the Fictitious Name Statutes, To Wit: Section 865.09 Florida Statutes 1957

/s/ James D. Hobbs
/s/ Clifford Splatt

Publish April 28 & May 5, 12, 19, 1988
DED 262

NOTICE OF FICTITIOUS NAME

Notice is hereby given that I am engaged in business at 660 Douglas Ave., Altamonte Springs, FL 32701, Seminole County, Florida under the Fictitious Name of GREG RIKE PRODUCTIONS, and that I intend to register said name with the Clerk of the Circuit Court, Seminole County, Florida in accordance with the Provisions of the Fictitious Name Statutes, To Wit: Section 865.09 Florida Statutes 1957

/s/ Greg Rike

Publish April 28 & May 5, 12, 19, 1988
DED 260

Legal Notice

NOTICE OF FICTITIOUS NAME

Notice is hereby given that I am engaged in business at P.O. Box 5328, Winter Park, FL 32793, Seminole County, Florida under the Fictitious Name of ALLEN TRANSFER & DELIVERY, and that I intend to register said name with the Clerk of the Circuit Court, Seminole County, Florida in accordance with the Provisions of the Fictitious Name Statutes, To Wit: Section 865.09 Florida Statutes 1957

/s/ David R. Allen

Publish April 21, 28 & May 5, 12, 1988
DED 199

NOTICE OF FICTITIOUS NAME

Notice is hereby given that I am engaged in business at 300 Sheoah Blvd., #103, Winter Springs, Seminole County, Florida under the Fictitious Name of T & A CLEANING & GREENING, and that I intend to register said name with the Clerk of the Circuit Court, Seminole County, Florida in accordance with the Provisions of the Fictitious Name Statutes, To Wit: Section 865.09 Florida Statutes 1957

/s/ Timothy M. Moore

Publish April 7, 14, 21, 28, 1988
DED 60

NOTICE OF FICTITIOUS NAME

Notice is hereby given that I am engaged in business at P.O. Box 283, Sanford, FL 32772, Seminole County, Florida under the Fictitious Name of CLEVE GIPSON MOBILE AUTO BODY REPAIRS, and that I intend to register said name with the Clerk of the Circuit Court, Seminole County, Florida in accordance with the Provisions of the Fictitious Name Statutes, To Wit: Section 865.09 Florida Statutes 1957

/s/ Cleve Gipson

Publish April 14, 21, 28 & May 5, 1988
DED 133

NOTICE OF FICTITIOUS NAME

Notice is hereby given that I am engaged in business at Sanford Auto Auction, Hwy. 46, Sanford, FL 32771, Seminole County, Florida under the Fictitious Name of LEE'S AUTO DETAIL, and that I intend to register said name with the Clerk of the Circuit Court, Seminole County, Florida in accordance with the Provisions of the Fictitious Name Statutes, To Wit: Section 865.09 Florida Statutes 1957

/s/ D. Lee Chrestman

Publish April 7, 14, 21, 28, 1988
DED 61

NOTICE OF FICTITIOUS NAME

Notice is hereby given that we are engaged in business at 4083 Belle Meade Ct., Casselberry, Seminole County, Florida under the Fictitious Name of THE DALE E. WOLFORD FAMILY LIMITED PARTNERSHIP B, and that we intend to register said name with the Clerk of the Circuit Court, Seminole County, Florida in accordance with the Provisions of the Fictitious Name Statutes, To Wit: Section 865.09 Florida Statutes 1957.

/s/ Dale E. Wolford
/s/ Jacqueline D. Wolford

Publish April 21, 28 & May 5, 12, 1988
DED 197

Legal Notice

NOTICE OF FICTITIOUS NAME

Notice is hereby given that I am engaged in business at 1235 Bennett Drive (157), Longwood, FL 32750, Seminole County, Florida under the Fictitious Name of DISCOUNT MOVERS, and that I intend to register said name with the Clerk of the Circuit Court, Seminole County, Florida in accordance with the Provisions of the Fictitious Name Statutes, To Wit: Section 865.09 Florida Statutes 1957.

VISTA VAN LINES CORP.

Publish April 28 & May 5, 12, 19, 1988
DED 255

NOTICE OF FICTITIOUS NAME

Notice is hereby given that I am engaged in business at 322 Sabal Park Place #102, Longwood, FL 32779, Seminole County, Florida under the Fictitious Name of TIFFANY REALTY, and that I intend to register said name with the Clerk of the Circuit Court, Seminole County, Florida in accordance with the Provisions of the Fictitious Name Statutes, To Wit: Section 865.09 Florida Statutes 1957.

/s/ Arthur C. Price

Publish April 7, 14, 21, 28, 1988
DED 63

NOTICE OF FICTITIOUS NAME

Notice is hereby given that we are engaged in business at 4083 Belle Meade Ct., Casselberry, Seminole County, Florida under the Fictitious Name of THE DALE E. WOLFORD LIMITED PARTNERSHIP A, and that we intend to register said name with the Clerk of the Circuit Court, Seminole County, Florida in accordance with the Provisions of the Fictitious Name Statutes, To Wit: Section 865.09 Florida Statutes 1957.

/s/ Dale E. Wolford
/s/ Jacqueline D. Wolford

Publish April 21, 28 & May 5, 12, 1988
DED 196

NOTICE OF FICTITIOUS NAME

Notice is hereby given that I am engaged in business at 6488 North Country Rd. 427, Sanford, FL 32773, Seminole County, Florida under the Fictitious Name of SUNBUILT ROOFING, and that I intend to register said name with the Clerk of the Circuit Court, Seminole County, Florida in accordance with the Provisions of the Fictitious Name Statutes, To Wit: Section 865.09 Florida Statutes 1957.

/s/ James N. Martin

Publish April 21, 28 & May 5, 12, 1988
DED 190

NOTICE OF FICTITIOUS NAME

Notice is hereby given that I am engaged in business at 953-B East Altamonte Dr., Altamonte Springs, Seminole County, Florida under the Fictitious Name of A.V. MOTOR CARS, and that I intend to register said name with the Clerk of the Circuit Court, Seminole County, Florida in accordance with the Provisions of the Fictitious Name Statutes, To Wit: Section 865.09 Florida Statutes 1957.

/s/ Albert V. Pope

Publish April 28 & May 5, 12, 19, 1988
DED 258

At A Glance

Seminole bowlers top DeLand in finale

LONGWOOD — In the final week of SAC bowling, Seminole High claimed a victory over league-leading DeLand, 14½-6½ at Fairlanes in Longwood. Chris Bumgarner led the way for Seminole with a 231 game and 591 series. Mike Gasperson had high game and series for DeLand at 258 and 556.

Also on Wednesday, Lyman upended Lake Brantley, 15-6; and Lake Mary upended Oviedo, 13-8.

For Lyman, Frank Schwarz rolled games of 221, 206 and 201 for a nice 628 series. Luke Ingerman led Brantley with a high game of 203 and Joe Sanfilippo had a 201 game and 555 series.

Tony Cory had high game with a 214 for Lake Mary and Jon Sowle had high series with a 468. Chris Melton had a 170 and 473 series to lead Oviedo.

The final standings had DeLand on top with 105 points followed by Seminole (101), Lyman (100), Lake Brantley (81½), Lake Mary (79½) and Oviedo (37).

DeLand girls roll past Seminole, 14-7

LONGWOOD — In the final week of girls bowling action, DeLand claimed 14 points to Seminole's seven. Karen Hook once again led DeLand with a 183 game and Jill Graves came through with high series with a 530. Heather Schaffer led Seminole with a 199 game and 466 series.

Also on Wednesday, Lyman downed Lake Mary, 13-8; and Oviedo ripped Lake Brantley, 19-2.

For Lyman, Melissa Chinsatt had high game and series for Lyman with a 166 and 483. For Lake Mary, Bonnie Miessau had a 184 game and 448 series.

Cary Bellairs had high game for Oviedo with a nice 197 and Julie Moss had high series with an excellent 553. Stacy Fox had high game and series for Lake Brantley with a 149 and 380.

Final standings in the SAC had DeLand in command at 124½ followed by Lyman (96), Seminole (92), Oviedo (77), Lake Mary (76) and Lake Brantley (42½).

Report: Cowboys' sale imminent

DALLAS (UPI) — Billionaire Denver oilman Marvin Davis is close to purchasing the Dallas Cowboys, a Dallas newspaper reported today.

The Dallas Morning News said in a copyright story that Davis is negotiating to purchase 100 percent of the Cowboys from a partnership led by H.R. "Bum" Bright.

"I think they already have cut a deal," a source close to the negotiations told The News.

3A-6 track runs tonight

Seminole chases twin titles

By Mark Blythe
Herald Sports Writer

WINTER PARK — Tonight will be Seminole High School's first look at class 3A competition as they compete in the 3A-6 District Championships at Showalter Field. Both the boys and girls team look like strong contenders so Seminole could come home with twin district titles.

Field events and running prelims start at 4:30 with finals at 7:30. The top four individuals from each event and top four relays advance to next weeks' region meet at the University of Florida.

Seminole dropped down to 3A this season after the girls team won two straight titles on the 4A level. The boys team also won consecutive state crowns in 4A in 1985 and '86.

The Lady Seminoles have the talent to win the Class 4A title this season but the move down in class will actually make the third title a little tougher to achieve. Many of the top athletes in the state are competing in Class 3A.

Shownda Martin and Dorchelle Webster have more than made a name for themselves in their years at Seminole with Michelle Pearson, Adrian Hillsman, Chineta Gilchrist, Nadrian McGill, Yolonda Baker and LaShon Cash adding strong support.

Webster has Florida's fastest times in both the 110 yard high hurdles and the 330 yard low hurdles. She signed with Florida a few weeks back. Martin, Florida's fastest female in the half mile will also be in the spotlight as she owns the state's best time and ranks high in the mile.

TRACK/FIELD

The Lady Seminoles also own the state's fastest time in the mile relay powered by Webster, Baker, Hillsman and Martin.

Pearson, one of Seminole County's top hurdlers, adds depth behind Webster. Pearson hasn't been in the limelight but has been a steady force in the 110s and adds more depth as she runs on the 440 relay team.

The boys squad will look to pick up points in the field events and perform well in both relays. Lewis Butler has the best effort in the triple jump for 3A competitors and has gone against the state's best all season. Walter Hopson also has the best effort in the high jump, clearing 6-8, in 3A to add some depth for the Tribe.

Alan Seward will be going after both hurdle events as he is beginning to peak at the right time. Seward was the Seminole Athletic Conference winner in both hurdles and will look forward to a challenge with Oviedo's Karl Wright in tonight's matchup.

Steve Warren will add strength in the sprints as he is one of the Tribe's top 440 and 220 runners. Freshman George Frison has come on as of late and won the 220 in the SAC meet with an impressive time of 22.7.

Robert Moore will also give Seminole help as he will compete in both the long and triple jumps. Kyle Faulkner will be in the high jump also and has cleared 6-2 this season, and could bring home some big points for Seminole.

Herald Photo by Tommy Vincent

Seminole's George Frison crossed the finish line in the 220 days. Frison hopes to help Seminole to a district title tonight at Showalter Field in Winter Park. The 3A-6 District meet begins with field events at 4:30 with running finals at 7:30.

Oviedo has two athletes capable of reaching next week's regional in Wright, who is listed among the state's best in both hurdle events and the 100 meters and Brian Wilson has also come a long way this season and cleared 6-4 in the high jump in the SAC to take second place. The Lady Lions have one of the top 3A high jumpers in Suzanne Hughes.

Baseball: Oviedo vs. Seminole

By Mark Blythe
Herald Sports Writer

KISSIMMEE — Oviedo and Seminole will hook up in what promises to be a great baseball game in the class 3A-6 District Tournament semifinals to be played at the Osceola County Stadium. Orlando Edgewater and Kissimme Osceola will play in the first game at 5 with Seminole and Oviedo following.

Oviedo (15-8) finished tied for second in the Seminole Athletic Conference and beat Seminole twice during the season. Seminole (11-15) won just one SAC game but played most every team tough, Oviedo especially.

"Oviedo has two one run victories over us this season and both games were well played," Seminole coach Mike Ferrell said. "We'll have to take advantage of every opportunity and not make any mental errors in this game. I'm expecting a close game and whoever executes should come out on top."

In the last meeting between the two schools Oviedo used four Seminole errors to build up a 7-1 lead, entering the final inning. The Tribe, though, battled back and scored five runs in the bottom of the seventh inning, with the tying run on third base, give the Lions a scare.

"We picked up some confidence when we came back on them (Oviedo) like that," Ferrell said. "We're expecting to face Alan Greene, we faced him once already this season and he was on and really did a nice job against us."

Seminole will be pitching Jeff Blake and in the first game with Oviedo Blake and Greene were opposite each other with Oviedo claiming a 1-0 victory.

"That was a real tight game," Ferrell said. "Jeff Blake was picked off first and our next hitter ripped the ball down the right field line, if Jeff hadn't been picked off he would have scored easily."

With that in mind, Ferrell concentrated his past few practices on base running and what to look for against the Lions squad. Ferrell's troops stole 13 bases against Jones Tuesday night and will hope to keep running against Oviedo.

"Our base running seems to be the thing that gets us going," Ferrell said. "When we're able to run, our hitting becomes better and everything seems to fall in place."

"In our first game with Oviedo we lost a base runner and that turned out to be a big difference," Ferrell said. "We don't want to make that mistake again and go out and play good baseball."

Seminole has been playing well since its last meeting with Oviedo and hopes to continue in tonights matchup. Ferrell knows for his team to win, they must continue to do the three things that have got them this far in the district tournament.

"We have to keep hitting, pitching and fielding well," Ferrell said. "If we have a lapse in any of those area's we'll be in trouble. Oviedo is a very good team and will capitalize on those type of mistakes, so we can not afford to give them anything."

Twins add to Orioles' woes

BASEBALL

MINNEAPOLIS (UPI) — The Baltimore Orioles should gain 24 fans the moment they leave town.

The Minnesota Twins seem sympathetic, even though they've beaten the Orioles twice in two nights and will try again today.

"We went through a whole season like this," Twins third baseman Gary Gaetti said Wednesday night after Minnesota extended Baltimore's losing streak to a record-tying 20 games with a 7-6 victory. "The pitchers didn't pitch, the hitters didn't hit or they never did it at the same time."

That's what's happening to the Orioles, who tied the 1906 Red Sox and 1916 and '43 Philadelphia A's for most consecutive American League losses. One night after squandering some solid pitching, Baltimore scored six runs but allowed seven.

Kent Hrbek and Tim Laudner greeted reliever Bill Scherrer, 0-1, with consecutive homers in the eighth, snapping a 4-4 tie and pulling the Orioles within three decisions of the modern major-league mark of 23, held by the 1961 Philadelphia Phillies.

"If I ever had a worse game in my life I don't know what it was," said Scherrer. "You've got 24 guys on a team and I'm sure everyone feels it (when you lose) but when you're the pitcher, it feels worse."

Trying to avoid setting an AL record, the Orioles today send Mike Boddicker, 0-4, against Twins left-hander Alan Anderson, 0-0.

"When they're out on the field it's not their record that matters," Anderson said. "They don't care what my record is, I don't care what theirs is."

Gaetti agreed. He recalled the 1982 season, when the Twins finished 67-95, 31 games out of first place. He said several factors can conspire to keep a club on the skids.

"Sometimes it's just the rotation," he said. "You seem not to miss the aces, or you run into the team that's hot, or then you have to go on the road. Sometimes you run into a team that's due. Sometimes it can seem insurmountable.

"They've gone through a lot of changes. You can see it in some of their plays, when people run into each other or don't know how much ground each other can cover."

Baltimore nearly tied the score in the ninth. Cal Ripken and Eddie Murray singled home runs to make it 7-6 but Fred Lynn grounded out to end the game.

"We're encouraged but we're not looking for encouragement, we're looking for wins," Baltimore Manager Frank Robinson said. "What I am proud about is they battled. They didn't give up and they battled right until the end."

Robinson then blamed himself for the loss.

"Maybe I didn't give them a real chance to win it in the eighth inning," he said. "I don't think I did a good managing job in the eighth inning."

Robinson refused to give details, but no one quarrelled with his decision to let a left-hander, Scherrer, open the eighth. Perhaps Robinson was second-guessing himself for not pinch-running for Larry Sheets in the top of the inning. Sheets was thrown out on a strikeout double-play to close the eighth.

Baltimore also lost left fielder Jeff Stone with a middle finger injury suffered as he was thrown out trying to steal third.

"He's got a dislocated finger," Robinson said. "It's going to be pretty sore. It's on his throwing hand, too. So I would think he'll probably have to be (placed on the disabled list)."

Just about everything the Orioles do draws sympathy. And the Twins will show some, just as soon as this series ends.

4A-9: Rams face Creek; Pats take on Lyman

Brantley, Mary hope to lock horns for title in what would be third meeting of season

Herald Photo by Louis Raimondo

Randy Green takes a rip in a game earlier this year. Green may get the pitching start tonight at Lake Brantley faces Lyman in the semifinals of the District 4A-9 Tournament at Conrad Park in DeLand.

By Chris Fister
Herald Sports Editor

DELAND — Lake Mary's Rams and Lake Brantley's Patriots may be on a collision course for a third meeting of the season, but they first must get by underrated but talented teams in tonight's semifinals of the 4A-9 District Tournament at Conrad Park.

At 5:30 p.m., Lake Mary (20-6) takes on Spruce Creek's Hawks. The Rams have lost twice to the Creek this season but it will be tough for the Hawks to pull a third upset. Aaron Iatarola (5-0) will be on the mound for Lake Mary.

At 7:30, Lake Brantley (21-7) takes on Lyman's Greyhounds (14-12). The Patriots own two victories over the 'Hounds but Lyman is capable of beating anyone if it gets consistent pitching. Brantley could pitch either Randy Green or Greg Ebbert while Lyman will go with either Jim Lucas or Matt Pedrotty.

BASEBALL

Lake Mary opened the tournament with a 2-0 victory over Daytona Beach Mainland in which it managed only six hits. Spruce Creek edged Lake Howell, 4-3, in the first round with the winning run scoring on a bases-loaded walk.

Lyman came back from a 4-1 deficit to defeat DeLand, 5-4, on Tuesday, knocking off the defending district champion. Lucas started the game, but pitched to only three batters so he will be ready if called on tonight. Pedrotty has pitched well all year as he leads the county in earned run average and his last outing was a one-hitter against Trinity Prep.

Lake Brantley, which drew a first-round bye and plays its first tournament game tonight, is looking to get back to the district finals for the second year in a row. Last year, the Patriots upset Lake Mary in the semifinals, then were routed by DeLand in the finals.

Brantley would like nothing better than to get another shot at Lake Mary. The Patriots lost twice to the Rams during the regular season and it was the only two losses suffered by ace lefthander Ebbert who won 10 games on the year.

Lake Mary certainly wouldn't mind playing the Patriots again. Coach Allen Tuttle said the Rams are confident no matter who they play at this point. Lake Mary has won 14 of its last 16 games.

The winners of the semifinal games will meet Friday night at 7 at Conrad Park. The district champion goes on to play the District 10 winner (Orange County) this coming Tuesday.

What looms on horizon for popular redfish?

Many salt water anglers are concerned about the current closure on redfish. What looms on the horizon for this popular species of fish?

The Florida Marine Fisheries Commission began the development of management plans for redfish during a week-long meeting in Tampa last week. The Commission received a great deal of public testimony and scientific information on red drum and voted to consider three alternative rule proposals during a final public hearing at the Commission's next regularly scheduled meeting in July.

One alternative would establish a size limit of 18 to 27 inches for red drum, set a daily bag limit of one fish per person with no closed season, and allow sale of red drum during the month of February under a 200 pound per vessel daily bag limit for commercial fishermen, provided only trammel nets or hook and line gear are used. A five day grace period to allow sale of red drum after the commercial season closes would also apply, and red drum would be considered as a "restricted species," which would require fishermen harvesting above the recreational bag limit to have a special endorsement on their salt water products license. This rule would be in effect for only one year after passage to allow the Commission an opportunity to evaluate the rule's impacts.

A second alternative would prohibit all sale of redfish, and establish a size limit of 18 to 27 inches and set a daily bag limit of one fish per person with no closed season. A third alternative would continue the current state-wide closure to all harvest of red drum.

All three plans would exceed the Commission's stated goal of achieving at least a 30 percent escapement to allow a spawning stock biomass of at least 30 percent.

Fishermen and conservationists expect a battle royal at the July meeting of the Florida

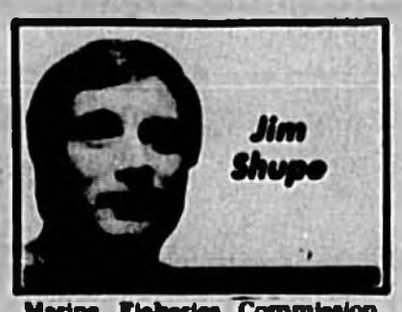

Marine Fisheries Commission. Commercial fishing interests are expected to put up strong resistance to keep redfish on the market.

The proverbial handwriting is on the wall for the redfish. One only has to look at other coastal states such as Texas, where red drum populations were hopelessly decimated by unrestricted commercial fishing. Texans took strong action, declared redfish a gamefish, and pursued an active re-stocking program. Thanks to these positive measures, redfish are once again plentiful on Texas flats.

We can only watch and wait while the future of the redfish hangs in the balance. Let's hope that the Marine Fisheries Commission takes a look to the future and prohibits the sale of this great gamefish.

SHUPE'S SCOOP

Fishing is in a transitional period as fresh water action slows down with the increasing heat and salt water fishing improves with the calmer weather. Why not change with the seasons and try the salty species?

FISHING FORECAST

Rick Rawlins at **Highland Park Fish Camp** reports that bass are schooling in **Lake Woodruff** early in the morning and late in the afternoon. Bream and catfish are rated as good, while speck fishing is over for the year. A few good bass are still being caught in the **lilly pad fields** of **Lakes Dexter** and **Woodruff.**

Dell Abernethy at **Osteen Bridge Fish Camp** said that some bass are schooling in the **cut.** When the bass are not on the top, use a plastic worm or a shiner on the bottom to pick up some bigger fish. Bream and catfish are biting all over the river, including the pilings of the new bridge. A few straggler specks are being caught, but for the most part, the season is over for this species. With the dropping water level, look for more bass to be concentrated in the **main river channel.**

Snook are still strong at **Sebastian Inlet,** with most anglers at least hooking some fish. Most of the snook are on the small side, under 14 pounds, but what they lack in size they make up for in fighting ability and edibility. One-ounce jigs are the standby, while lures such as the Maverick account for many fish. Some bluefish and seatrout are also being caught by snook anglers.

Captain Jack at **Port Canaveral** repris that some fishermen are loading the boat with dolphin. Most of the fish are coming from water over 200' deep, but some good catches have been made in 130' of water. Skirted Ballyhoo or strips are accounting for most of the dolphin. Quite a few wahoo are also being caught, with most of the fish running under 30 pounds. Inside the **buoy line,** action is slow, with only a few tripletail and Spanish mackeral being caught. Sheepshead, bluefish, and flounder are keeping anglers busy inside the **Port,** while trout are improving daily in the **Banana and Indian Rivers.** Fish the flats with gold spoons or topwater plugs for some fast action.

Big bluefish are stealing the show at the **New Smyrna jetties.** The north tip of the north jetties is the hot spot, while the big blues are hitting any type of lure that vaguely resembles a baitfish. The **beach side** of the **south jetties** is producing a lot of flounder for fishermen who bounce finger mullet across the hard sand bottom.

Jim Shupe is Sanford Herald Fishing Writer.

Ford, Cardinal win in Little American

Seminole Ford downed First Union, 19-16, and Cardinal Industries whipped Carriage Cove, 17-5, in Little American League baseball action.

Nathan Ruehl led Seminole Ford, who finished with just two hits, with a home run that brought in three runs and scored two runs. Jeremy Labit added a single and scored four runs to lead the attack.

Rob Peterson, Chris Wright, LaDarron Cleveland and Matt Harrison all had hits for First Union and all scored two runs in the loss.

Quentin Hunt, Lloyd Dixon, Craig Merkenson, Alton Jenkins and Corey Donaldson all had two hits for Cardinal Industry, who finished with 14 hits in the game. Hill had a home run and a double to finish with six runs batted in with all the others adding two singles. Johnny Dennis led Carriage Cove with a home run and two RBI's with a run scored as Calvin Campbell added a double and two runs batted in with a run scored.

Seminole Ford added a 22-9 victory over Sun Bank powered by 16 walks and six hits. Scott Hanson had a double and a single with three RBI's and a run scored. Labit added two singles with four runs batted in and four runs. Larry Germain came up with two more singles and two runs batted in and three scored.

Isiah Berry led Sun Bank with a double and a triple good for two RBI's and a run scored. Jamahl Cleveland added a double with two runs batted in and one run scored.

In the leauges' final game of the week Cardinal Industries used a seven run first inning to down First Union 13-2. Jamie King led the offensive attack with a home run and two singles with two runs batted in and three scored. Hunt added three singles and two runs, Kevin Butler added two doubles with a RBI and a run scored.

First Union was held hitless by the pitching of King, and scored its runs off six walks in the second inning.

WILLIAMS LEADS BALL MOTOR

Ball Motor Line whipped Rotary, 22-6, and the Kiwanis ripped Woodman, 17-6, in Sanford Junior League action last week.

Tyrone Williams led Ball Motor Line with two home runs and a triple, driving in nine runs and scoring three. Willie Williams added a double with two RBI's and two runs, Richard Peterson added a home run with two runs batted in and one run scored in his only plate appearance. Clarence Ferroll added a single with two runs scored. Demetrius Miller came up with Rotary's only hit of the game, a single with a run batted in and two scored.

Al Holt led the Kiwanis with three hits, a double and a pair of singles with three runs batted in and two scored. The Kiwanis picked up three more hits and used 16 walks to help them to their victory.

Ron Washington led Woodham with a double that scored two runs as he scored one. Ned June added a triple with one RBI and a run scored to round out the Woodham attack.

PUNCH POUNDS 23 HITS

Pretty Punch pounded out 23 hits to take a 24-2 victory over Mobilite with Central Florida Regional Hospital squeezing out a 5-4 win over Stromberg Carlson in Sanford Men's Recreational softball.

Tom Burnham led Pretty Punch with a double and two singles, driving in five runs and scoring two. Tony Lavere scored four runs, reaching base on every trip to the plate.

Gary Snell led CFRH with two hits, a run batted in and a run scored.

Herald Photos by Louis Raimondo

District time

Lake Howell's Lee Ann Trimble (above) delivers a pitch while Lake Mary's team (below) celebrates a victory. Both teams open district tournament play today. In District 4A-4, Lake Howell hosts Colonial (4:30) and Apopka entertains Winter Park. In 4A-5, Lake Mary hosts DeLand (4:30) while Lake Brantley hosts the Mainland Spruce Creek winner (7:30).

Conn. frontons lose licenses

HARTFORD, Conn. (UPI) — The state suspended the licenses of Connecticut's two active jai alai frontons Wednesday because of violence and vandalism as striking players picketed over the weekend.

At its regular monthly meeting, the state Gaming Policy Board unanimously voted to suspend the licenses of Bridgeport Jai Alai and Berenson's Hartford Jai Alai.

The move came a day after state officials closed the frontons because of fear for public safety, causing the cancellation of a performance in Bridgeport.

But one of the frontons won a small victory Wednesday when a Superior Court judge in Bridgeport judge issued a temporary restraining order restricting players' picketing of the Bridgeport fronton.

The order was issued against the International Jai Alai Players Association, which went on strike at two frontons in Connecticut and others in Rhode Island and Florida April 14, demanding recognition of their union.

The restraining order, issued by Superior Court Judge Burton Jacobson, prevents players from entering Bridgeport Jai Alai, threatening any fronton employees and limits picketers to five per gate.

Ed Harrigan, a spokesman for the state Department of Special Revenue, said the restraining order would not have much of an effect on the strike.

"Nobody's playing, nobody's there, there are no pickets, there are no patrons," Harrigan said.

Brigeport Jai Alai spokesman Bob Beslove said the fronton would now request permission from the state to reopen immediately because the restraining order would eliminate problems on the picket line.

McEnroe rips Connors

ATLANTA (UPI) — John McEnroe, insisting he can return to the top of tennis, Wednesday night beat Jimmy Connors 7-5, 6-1 in the opening round of the $500,000 AT&T Challenge.

McEnroe, attempting a comeback after a seven-month layoff, used a powerful serve and crisp groundstrokes. He fired nine aces and outplayed Connors from the baseline in the 1-hour, 42-minute match.

In other matches in the round-robin tournament, Sweden's Stefan Edberg beat Yugoslavia's Slobodan Zivojinovic 3-6, 6-3, 6-2 and Czechoslovakia's Ivan Lendl defeated Sweden's Mikael Pernfors 6-3, 6-3.

McEnroe was playing on clay for the first time since being upset by Horacio de la Pena in the first round of the 1987 French Open. McEnroe, a former No. 1 ranked No. 15 in the world, won the Japan Open two weeks ago for his first Grand Prix title since October 1986.

"My goal is to be the best player in the world," he said. "I still believe I can do it but I know it's going to be a long shot. You have to be confident to come back. Tennis is a very mental game."

McEnroe wore down Connors "psychologically and a little bit physically," with backhand drop volleys the 35-year-old American could not reach. Connors, behind some stinging service returns, jumped ahead 3-1 in the first set before McEnroe evened the match with a delicate drop volley. Another drop volley gave McEnroe the first set and he overwhelmed Connors in the second.

The fun begins: NBA playoffs start tonight

United Press International

The NBA postseason, a two-month dance that usually ends in Boston or Los Angeles, begins Thursday in Detroit, Chicago, Dallas and Portland.

The Central Division champion Pistons open against the Washington Bullets, while Michael Jordan and the Bulls host the Cleveland Cavaliers. In the West, Dallas faces the Houston Rockets in the first all-Texas playoff matchup in seven years and Portland will attempt to overcome its regular-season jinx against the Utah Jazz.

On Friday, the Celtics open the best-of-five first round against the New York Knicks and the Lakers host the San Antonio Spurs. The Atlanta Hawks host the Milwaukee Bucks and the Denver Nuggets meet the Seattle SuperSonics in the other conference quarterfinals.

The playoffs always produce their share of surprises, but the betting line in Las Vegas favors the Lakers and then the Celtics to win the title. And with good reason.

The two teams hold one of the best edges in the postseason — experience. They have met in the finals three of the last four years and this season they posted the best records in their respective

BASKETBALL

conferences. Los Angeles finished the year at 62-20 and the Celtics at 57-25.

However, experience also brings along age and there are plenty of young legs in the 16-team field ready to knock off the old war horses.

Let the postseason begin.

Detroit vs. Washington

The Detroit Pistons will most likely open without power forward Rick Mahorn. The 6-foot-10, 260-pound ex-Washington Bullet is suffering from a bad back.

"If I'm not 100 percent, I'm only messing up a lot of things," said Mahorn, who has not practiced in more than a week. "If I'm giving my all at 80 percent I'm cheating myself and cheating the team."

Mahorn last played April 19 at Boston, scoring no points and getting no rebounds. If Mahorn is unable to go against Washington, center Bill Laimbeer, John Salley and James Edwards will take turns trying to stop Malone.

The current odds out of Las Vegas list Detroit as the third choice, behind the Lakers and Celtics, to win the NBA title.

Chicago vs. Cleveland

The Bulls and Cavaliers enter the playoffs as two of the youngest and hottest teams in the league. The clubs split their six regular-season games this year. Cleveland gained the tie with a 107-103 victory in Chicago last Friday.

"They are bigger than we are but we are faster and more experienced," said NBA scoring leader Michael Jordan. "On paper, we don't match up well with them. But on paper we haven't matched up against a lot of people this year."

Cleveland guard Ron Harper, who injured his ankle last Friday, most likely will not play. Cleveland coach Lenny Wilkens said Tuesday that "it doesn't seem possible Ron will play."

Dallas vs. Houston

The Mavericks are looking to erase the stigma of last year's postseason debacle. Dallas won 55 games last year and came into the playoffs with a legitimate chance of battling the Lakers for the conference title.

Dallas lost in the first round to Seattle.

"I think the team is better now than it was then," said first-year Dallas Coach John MacLeod. "I think we are a better balanced team now. We can produce scoring from a lot of different spots on the floor."

The Rockets season was highlighted by the trade that sent Ralph Sampson and Steve Harris to Golden State for Joe Barry Carroll and Sleepy Floyd.

Akeem Olajuwon livened up the year by taking a swing at teammate Robert Reid because Olajuwon thought Reid was spreading rumors the center was using drugs. And Coach Bill Fitch offered to fight a fan who had been yelling at him.

"It's been a real crazy year," said Reid.

The last time layoffs, the Rockets defeated the Spurs in the 1981 conference semifinals, 4-3.

Portland vs. Utah

Portland Coach Mike Schuler and Utah's Frank Layden are approaching the playoffs with much different views.

The Jazz beat the Trail Blazers in four of five meetings during the regular season and Schuler has his team practicing two hours a day and then watching game films for another two hours.

"That's the only way I know how to do it," he said.

Layden looks past the Blazers in getting ready for the opening round. He says neither team has a chance against the defending champion Lakers, so why worry?

BASEBALL

STANDINGS

AMERICAN LEAGUE
East

	W	L	Pct.	GB
Cleveland	14	4	.778	—
New York	14	6	.700	2
Boston	12	5	.706	2½
Detroit	10	8	.556	5
Toronto	9	10	.474	6½
Milwaukee	8	10	.444	7
Baltimore	0	20	.000	16
West				
Oakland	14	7	.667	—
Kansas City	10	9	.526	3
Chicago	9	9	.500	3½
Seattle	9	12	.429	5
Texas	8	11	.421	5
California	8	12	.400	5½
Minnesota	7	11	.389	5½

Wednesday's Results
Boston at Chicago, 2, ppd., bad weather
Kansas City 3, New York 1, 11 inn.
Oakland 5, Toronto 3
Cleveland 6, Seattle 4
California 4, Detroit 2
Minnesota 7, Baltimore 6
Milwaukee 4, Texas 3

Thursday's Games
(All Times EDT)
Baltimore (Boddicker 0-4) at Minnesota (Anderson 0-0), 1:15 p.m.
Kansas City (Bannister 2-1) at New York (Rhoden 1-2), 7:30 p.m.
Oakland (Stewart 5-0) at Toronto (Stottlemyre 0-1), 7:35 p.m.
Seattle (Campbell 1-2) at Cleveland (Farrell 3-0), 7:35 p.m.
California (McCaskill 1-2) at Detroit (Tanana 4-0), 7:35 p.m.
Boston (Boyd 2-0) at Chicago (LaPoint 2-1), 8:30 p.m.

Friday's Games
Texas at New York, night
Minnesota at Boston, night
Seattle at Detroit, night
Oakland at Cleveland, night
California at Toronto, night
Baltimore at Chicago, night
Kansas City at Milwaukee, night

NATIONAL LEAGUE
East

	W	L	Pct.	GB
Pittsburgh	14	5	.737	—
New York	13	6	.684	1
Montreal	9	9	.500	4½
Chicago	8	11	.421	6
Philadelphia	6	12	.333	7½
St. Louis	6	13	.316	8
West				
Los Angeles	12	5	.706	—
Houston	12	7	.632	1
Cincinnati	11	9	.550	2½
San Francisco	10	10	.500	3½
San Diego	8	10	.444	4½
Atlanta	3	15	.167	9½

Wednesday's Results
New York 5, Atlanta 2
Montreal 1, Cincinnati 0
Houston 3, Philadelphia 2 (10 innings)
Los Angeles 4, Chicago 0
St. Louis 2, San Diego 1
San Francisco 6, Pittsburgh 4

Thursday's Games
(All Times EDT)
St. Louis (DeLeon 1-2) at San Diego (Whitson 2-0), 4:05 p.m.
Pittsburgh (Dunne 1-0) at San Francisco (Downs 0-2), 4:35 p.m.
Chicago (Schiraldi 0-2) at Los Angeles (Belcher 1-0), 10:05 p.m.

Friday's Games
Atlanta at Philadelphia, night
New York at Cincinnati, night
Montreal at Houston, night
St. Louis at Los Angeles, night
Pittsburgh at San Diego, night
Chicago at San Francisco, night

LEADERS

1988 Major League Leaders
Batting
(Based on 3.1 plate appearances x no. of games each team has played)
National League

	g	ab	r	h	pct.
LaValliere, Pitt	17	51	5	21	.412
Guerrero, LA	17	62	6	23	.371
Strawberry, NY	19	66	16	24	.364
Bonilla, Pitt	19	76	16	27	.355
Galarraga, Mtl	19	72	11	25	.347
Smith, StL	19	72	7	25	.347
McReynolds, NY	15	58	13	20	.345
Carter, NY	18	60	14	20	.333
Palmeiro, Chi	19	67	12	22	.328
Bream, Pitt	19	58	9	18	.310
Horner, StL	18	58	6	18	.310

American League

	g	ab	r	h	pct.
O'Brien, Tex	19	64	11	29	.453
Burks, Bos	11	45	13	19	.422
Winfield, NY	20	72	19	29	.403
Ray, Cal	17	68	9	27	.397
Bell, Tor	19	71	12	27	.380
Henderson, NY	20	83	21	31	.373
Carter, Clev	19	75	18	28	.373
Slaught, NY	17	58	9	21	.362
Seitzer, KC	19	72	15	26	.361
Jacoby, Clev	20	77	11	26	.338

Home Runs
National League — Carter, NY and Bonilla, Pitt 7; Davis, Hou 6; Bonds, Pitt, Clark, SF, Gallaraga, Mtl and Strawberry, NY 5.
American League — Canseco, Oak, Carter, Clev and Winfield, NY 7; McGwire, Oak 6; five players tied with 5.

Runs Batted In
National League — Davis, Hou and Bonilla, Pitt 18; Parrish, Phi 16; Brooks, Mtl, Guerrero, LA and Martinez, Chi 15.
American League — Winfield, NY 27; Carter, Clev and Canseco, Oak 21; McGwire, Oak, Pagliarulo, NY, Snyder, Clev and Tartabull, KC 16.

Stolen Bases
National League — Coleman, StL, Young, Hou and Raines, Mtl 11; Larkin, and Sabo, Cin 9.
American League — Henderson, NY 15; Pettis, Det 9; Canseco, Oak 8; Carter, Clev, 7; Cotto and Reynolds, Sea and Molitor, Mil 6.

Pitching
Victories
National League — Gooden, NY 5-0; Hershiser, LA and Scott, Hou 4-0; Maddux, Chi 4-1; eight pitchers tied with three victories each.
American League — Stewart, Oak and Swindell, Clev 5-0; Candiotti, Clev, Clemens, Bos, and Tanana, Det 4-0.

Earned Run Average
(Based on 1 inning x number of games each team has played)
National League — Knepper, Hou 0.93; Hershiser, LA 1.11; K.Gross, Phi 1.18; Darling, NY 1.30; Fisher, Pitt 1.65.
American League — LaPoint, Chi 1.23; Clemens Bos 1.26; Guzman, Tex 1.41; Candiotti, Clev 2.13; Hough, Tex 2.16.

Strikeouts
National League — Ryan, Hou 45; Scott, Hou 43; K.Gross and Perez, Mtl 36; Gooden, NY 27.
American League — Clemens, Bos 49; Langston, Sea 44; Morris, Det 37; Candiotti, Clev 34; Viola, Minn 31.

Saves
National League — Worrell, StL 5; Myers, NY and Robinson, Pitt 4; Burke, Mtl, Franco, Cin, Orosco, LA and Smith, Hou 3.

RAINES GAUGE

RAINES GAUGE

Category	'88	best	career
Games	19	160	1,040
At bats	75	647	3,977
Runs	13	133	740
Hits	20	194	1,223
RBIs	11	71	393
GW RBI	0	15	50
Doubles	1	38	215
Triples	1	13	64
Home runs	3	18	69
Steals	11	90	522
Average	.267	.334	.307

Note: Tim Raines' stats are for 1988 season in first column, personal best season total in second column and current career totals (including 1988 games) in third column. GW RBI stands for Game Winning RBI.

Raines was 2 for 4 with a triple and stolen base and scored the only run in Wednesday's win over the Reds.

Ryan flirts with sixth no-hitter

United Press International

Nolan Ryan summed up much of his career Wednesday night with a flight of sustained brilliance followed by a no-decision.

Ryan edged within two outs of an unprecedented sixth no-hitter before Philadelphia's Mike Schmidt singled. The Phillies went on to tie the score and, when the Houston Astros finally won 3-2 in 10 innings, it was Dave Smith — not Ryan — who earned the victory.

"When you get that close, you really want it," said Ryan, who allowed two hits in nine innings. "But aside from the no-hitter, I really wanted the shutout. I haven't had one in a while.

"I shouldn't have let the lead get away. That bothers me as much as the lost no-hitter."

Ryan entered the 1988 season with 38 major-league records, including most no-hitters (five) and career strikeouts (4,592). But he is just 20 games above .500 for his career (263-243). Last year, he became the first player to lead a league in strikeouts and ERA, yet not win the Cy Young Award. In fact, with 270 strikeouts and a 2.76 ERA, Ryan was just 8-16.

"Nolan gave the fans and his teammates everything he had," Astros Manager Hal Lanier said. "It's a shame he didn't get the win."

Greg Gross led off the ninth against Ryan with a grounder toward second that Bill Doran mishandled for an error. Ryan struck out Juan Samuel, then Schmidt looped a 1-1 pitch into center field to break up the no-hitter.

"It was a curve that kind of hung inside," said Schmidt, who has collected 2,122 hits in a 15-year career, but only seven against Ryan. "There was still somebody behind me. I was going to give it my best at bat. I didn't hit it great, but I got a hit."

Von Hayes flied to left before Lance Parrish doubled off the left-field wall to drive home both runners and tie the score 2-2.

Chris James grounded out to end the inning. Ryan was replaced in the bottom of the ninth by pinch-hitter Terry Puhl and Smith, 1-1, took over in the 10th.

The Astros scored the winning run off Kent Tekulve, 0-2, by loading the bases before Craig Davis grounded into a run-scoring fielder's choice.

Ryan, 41, struck out nine and walked four.

Mets 5, Braves 2

At Atlanta, Keith Hernandez hit a two-run homer and Mookie Wilson drove home two runs with a single to highlight a five-run rally in the ninth that lifted New York. The Mets entered the ninth having managed four hits and trailing 2-0, but sent 10 men to the plate. Paul Assenmacher, 0-2, was the loser.

BASEBALL

David Cone, 2-0, was the winner. Roger McDowell earned his first save.

Cardinals 2, Padres 1

At San Diego, Tom Brunansky hit his first NL homer to break a scoreless tie, then scored the game-winner on rookie Luis Alicea's single to lift St. Louis. Bob Forsch, 1-2, took over for starter Greg Mathews when the left-hander developed a stiff shoulder after three innings. Jimmy Jones, 2-2, took the loss.

Dodgers 4, Cubs 0

At Los Angeles, Don Sutton, 1-2, permitted four singles over six innings for his 322nd career victory and the Dodgers employed aggressive baserunning to down Chicago. Jamie Moyer, 1-2, endured the loss.

Giants 6, Pirates 4

At San Francisco, Kevin Mitchell drove in Brett Butler three times to help the Giants snap a four-game losing streak and the Pirates' four-game winning streak. Dave Dravecky, 2-1, was the winner. Joe Price pitched the ninth for his second save. Doug Drabek, 3-1, suffered his first loss in seven decisions dating back to Sept. 16.

Royals 3, Yankees 1

At New York, Kevin Seitzer and Frank White had RBI hits in the 11th as Kansas City snapped a seven-game losing skid at Yankee Stadium. Charles Hudson, 2-1, took the loss after Dave Righetti blew his third straight save opportunity, allowing Danny Tartabull's tying home run in the ninth.

Athletics 5, Blue Jays 3

At Toronto, Mark McGwire and Dave Henderson hit solo homers to support Curt Young, 1-0, and give Oakland its fourth consecutive triumph. Toronto has lost three in a row. Rick Honeycutt notched his second save. Blue Jays' starter Mike Flanagan, 2-1, took the loss.

Indians 6, Mariners 4

At Cleveland, Willie Upshaw's three-run homer highlighted a five-run sixth inning, giving the Indians a team record 16 victories in April and their best start since 1941. Greg Swindell, after going 3-8 last season, improved to 5-0.

Angels 4, Tigers 3

At Detroit, Jack Howell drove home two runs, his first RBI in 11 games, with a double and triple. Willie Fraser, 3-0, went 7 1-3 innings and combined with three relievers on a five-hitter as California ended a four-game losing streak. Tigers first baseman Dave Bergman homered for his first hit of the season.

Brewers 4, Rangers 3

At Arlington, Texas, Dale Sveum and Joey Meyer homered to give a shaky Juan Nieves the victory. The left-hander, 2-2, allowed seven hits and three runs over 6 1-3 innings. Dan Plesac worked two innings for his third save.

Perez two-hits Reds

MONTREAL (UPI) — Pascual Perez and Mario Soto pitched more like Cy Young candidates than retreads.

Perez threw his first career two-hitter and struck out 10 Wednesday night to help the Montreal Expos defeat Soto and the Cincinnati Reds 1-0.

"I have to prove a great deal," said Perez, who was out of baseball for more than a year because of a drug problem. "I have to prove that Montreal didn't make a mistake when they gave me another chance last August."

Perez, 3-2, yielded a single to Bo Diaz in the second inning and an infield single to Chris Sabo in the ninth. He walked one, and struck out the side in the second and seventh innings. Perez's previous low-hit complete game was last Sept. 17, when he allowed four hits against the Mets.

"Each game I get more and more confident, but tonight I had something to worry about because we didn't get enough runs," Perez said. "I worried that I could have lost the game in the ninth."

Soto also pitched a complete game, surrendering six hits, striking out five and walking two.

"That was the type of game he shouldn't have lost," Cincinnati Manager Pete Rose said of Soto, 1-1. "His record against Montreal is 4-12, but take a look and see how close those games were.

Perez, who was 7-0 after being called up from Triple-A Indianapolis late last season, did not allow a runner past second base. Eight of Perez's 10 career victories for Montreal have followed an Expos loss. Montreal, which has won three of its last four, was beaten 2-0 Tuesday by Cincinnati.

It was also only the second complete game by a Montreal pitcher this season, the other belonging to Dennis Martinez.

The Expos took a 1-0 lead in the third. Tim Raines started with an opposite-field triple to left and Mitch Webster walked. Hubie Brooks singled to center, driving home Raines.

Soto loaded the bases when he hit Andres Galarraga with a pitch but, with one out, Soto escaped further trouble by retiring the next two batters.

CINCINNATI	ab	r	h	bi
Larkin ss	4	0	0	0
Sabo 3b	4	0	1	0
Davis cf	4	0	0	0
Daniels lf	3	0	0	0
Esasky 1b	3	0	0	0
Diaz c	3	0	1	0
O'Neill rf	3	0	0	0
Tredway 2b	3	0	0	0
Soto p	1	0	0	0
Collins ph	1	0	0	0
Totals	29	0	2	0

MONTREAL	ab	r	h	bi
Raines lf	4	1	2	0
Webster cf	2	0	1	0
Brooks rf	4	0	1	1
Wallach 3b	4	0	0	0
Galarrag 1b	2	0	0	0
Fitzgerald c	3	0	1	0
Foley ss	3	0	1	0
Candaele 2b	3	0	0	0
Perez p	3	0	0	0
Totals	30	1	6	1

Cincinnati 000 000 000— 0
Montreal 001 000 00x— 1

Game-winning RBI — Brooks (2).
E—None. DP—Cincinnati 2. LOB—Cincinnati 3, Montreal 6. 3B—Raines. SB—Raines (11), Foley (1), Sabo (9).

	IP	H	R	ER	BB	SO
Cincinnati						
Soto (1-1)	8	6	1	1	2	5
Montreal						
Perez (W 3-2)	9	2	0	0	1	10

HBP—by Soto (Galarraga). Balk—Perez. T—2:06. A—12,197.
Umpires—Home, West; 1b, Williams; 2b, Bonin; 3b, Runge.

SCOREBOARD

TV/RADIO

TV/RADIO: Tonight's Lineup
TELEVISION
Baseball
10 p.m. — WGN, Chicago Cubs at Los Angeles Dodgers (L)
Basketball
8:05 p.m. — WTBS, NBA Playoffs, Eastern Conference quarterfinal, game one (L)
10:30 p.m. — WTBS, NBA Playoffs, Western Conference quarterfinal, game one (L)
1:30 a.m. — ESPN, High School Capital Classic
Boxing
9 p.m. — USA, Hugh Kearney vs. Juan Rondon, welterweights (L)
Hockey
7:30 p.m. — ESPN, NHL Playoffs, Patrick Division final, game six (L)
Horse Racing
4 p.m. — ESPN, Bluegrass Stakes (L)
RADIO
Baseball
4:05 p.m. — WWUS AM (1490), National League, St. Louis Cardinals at San Diego Padres

DOGS

DOG RACING: At Sanford Orlando
Wednesday Night's Results

1st — 5/16, D: 30.30
2 Bee's Billy Boy 9.60 3.80 3.40
5 Penny's Image 3.60 2.20
3 J's Lil Sugar 3.00
Q (2-5) 10.80; P (2-5) 19.80; T (2-5-3) 60.80

2nd — 5/8, D: 35.37
3 Young Turk 7.00 4.60 4.20
7 Bright Boss 4.20 3.60
1 Bob's Judy 3.20
Q (3-7) 18.80; P (3-7) 39.40; T (3-7-1) 138.60; SF (3-7-1-8) 446.80; DD (2-3) 31.20

3rd — 5/16, D: 31.36
3 Mighty Master 7.20 3.40 4.00
1 Shur Shot Radar 7.60 3.20
8 Chee's Magic Man 4.20
Q (1-3) 8.00; P (3-1) 18.80; T (3-1-8) 175.80

4th — 5/16, C: 31.40
1 Tomorad 9.20 5.20 2.80
5 Tippie Drifter 3.60 3.60
8 Bright Han 6.40
Q (1-5) 23.80; P (1-5) 44.80; T (1-5-8) 361.40; QQ (3-1) 146.80

5th — 5/16, A: 30.90
4 Art Cannon 4.60 3.40 3.20
3 Rampage Rapids 4.20 3.40
1 Hooker Clyde 4.80
Q (3-4) 10.80; P (4-3) 42.80; T (4-3-1) 313.80

6th — 5/16, D: 31.73
7 B's Doc 5.80 4.20 3.80
8 Sooner Dean 16.20 7.40
4 Witchy 3.20
Q (7-8) 38.40; P (7-8) 74.20; T (7-8-4) 348.80

7th — 5/8, C: 38.72
4 Bright Cablecall 4.40 4.40 3.40
3 Luffer Lube 8.20 3.80
7 Cajun Chablis 3.80
Q (3-4) 23.80; P (4-3) 39.60; T (4-3-7) 383.40; SF (4-3-7-6) 1,191.80

8th — 5/16, C: 31.81
1 Michael David 6.40 3.20 4.40
2 Bright Conador 4.20 4.20
3 Miss Pavlova 6.40
Q (1-2) 13.40; P (1-2) 30.20; T (1-2-3) 194.20

9th — 5/16, D: 31.31
6 Mers Thorn 15.20 5.20 4.40
1 Nanny's Magoo 10.60 6.20
3 Manatee Marty 4.40
Q (1-6) 47.20; P (6-1) 74.60; T (6-1-3) 587.20

10th — 5/16, A: 30.94
7 Mt. Finegan 11.20 4.20 4.20
1 Summ Cavalier 4.20 7.80
5 Sapporo One Two 6.20
Q (1-7) 19.20; P (7-1) 90.80; T (7-1-5) 654.00

11th — 3/8, C: 38.94
5 Buckeye 30.60 10.00 12.40
1 Wright Duffy 5.40 6.20
7 Brooke English 5.60
Q (1-5) 110.80; P (5-1) 169.80; T (5-1-7) 1206.80; QQ (7-5) 1246.80

12th — 5/16, C: 31.40
6 Ramstop 14.00 6.60 4.60
3 Brief Fame 6.20 3.20
1 Account Exec 7.00
Q (3-6) 30.60; P (6-3) 70.80; T (6-3-1) 374.60; Pick 3 (7-6-1) 349.20; Jackpot 128.80

13th — 3/8, B: 36.60
2 Kathy Sab 6.60 4.00 3.60
5 Nugget Note 6.80 7.80
1 Ketchcap G 3.20
Q (2-5) 22.80; P (2-5) 41.20; T (2-5-1) 182.20; SF (2-5-1-4) 683.40
A — 1,330; H — $400,343

SOFTBALL

SEMINOLE ATHLETIC CONFERENCE

Team	W	L	GB	All
Lake Brantley*	11	1	—	21 4
Lake Howell	9	3	3	19 6
Lake Mary	8	4	3	17 6
Oviedo	6	6	5	13 7
DeLand	6	6	5	10 10
Lyman	1	11	10	3 16
Seminole	1	11	10	3 15

*SAC Champions

BASEBALL

SEMINOLE ATHLETIC CONFERENCE

Team	W	L	GB	All
Lake Mary*	10	2	—	20 4
Oviedo	8	4	2	16 8
Lake Brantley	8	4	2	21 7
Lyman	6	6	4	16 12
Lake Howell	5	7	5	10 15
DeLand	4	8	6	13 10
Seminole	3	11	8	11 15

*SAC Champions

Strat-o-matic standings

Team	W	L	GB
Meal Wood	8	2	—
Wildebeest Heights	6	4	2
Yakville	6	4	2
Loggerhead Villas	5	5	3
Llama Valley	3	7	5
Wart Hog Hill	2	8	6

Wednesday's results
Yakville 12, Wart Hog Hill 3
Meal Wood 3, Llama Valley 2
Loggerhead Villas 4, Wart Hog Hill 3
Wildebeest Heights 5, Loggerhead Villas 1
Yakville 3, Llama Valley 0
Meal Wood 5, Wildebeest Heights 3
Yakville 8, Wart Hog Hill 0
Wildebeest Heights 7, Meal Wood 6
Loggerhead Villas 3, Llama Valley 2

HOCKEY

NATIONAL HOCKEY LEAGUE
Playoff Schedule
By United Press International
(Best of Seven)
(All Times EDT)

FIRST ROUND
Wales Conference
Patrick Division
NY Islanders vs. New Jersey
(New Jersey wins series 4-2)
Apr. 6 — NY Islanders 4, New Jersey 3, OT
Apr. 7 — New Jersey 3, NY Islanders 2
Apr. 9 — New Jersey 3, NY Islanders 0
Apr. 10 — NY Islanders 5, New Jersey 4 (OT)
Apr. 12 — New Jersey 4, NY Islanders 2
Apr. 14 — New Jersey 6, NY Islanders 5
Washington vs. Philadelphia
(Washington wins series 4-3)
Apr. 6 — Philadelphia 4, Washington 2
Apr. 7 — Washington 5, Philadelphia 4
Apr. 9 — Philadelphia 4, Washington 3
Apr. 10 — Philadelphia 5, Washington 4 (OT)
Apr. 12 — Washington 5, Philadelphia 2
Apr. 14 — Washington 7, Philadelphia 2
Apr. 16 — Washington 5, Philadelphia 4 (OT)
Adams Division
Montreal vs. Hartford
(Montreal wins series 4-2)
Apr. 6 — Montreal 4, Hartford 3
Apr. 7 — Montreal 7, Hartford 3
Apr. 9 — Montreal 4, Hartford 3
Apr. 10 — Hartford 7, Montreal 5
Apr. 12 — Hartford 3, Montreal 1
Apr. 14 — Montreal 2, Hartford 1
Boston vs. Buffalo
(Boston wins series 4-2)
Apr. 6 — Boston 7, Buffalo 3
Apr. 7 — Boston 4, Buffalo 1
Apr. 9 — Buffalo 6, Boston 2
Apr. 10 — Buffalo 6, Boston 5 (OT)
Apr. 12 — Boston 5, Buffalo 4
Apr. 14 — Boston 5, Buffalo 2
Campbell Conference
Norris Division
Detroit vs. Toronto
(Detroit wins series 4-2)
Apr. 6 — Toronto 6, Detroit 2
Apr. 7 — Detroit 6, Toronto 2
Apr. 9 — Detroit 6, Toronto 3
Apr. 10 — Detroit 8, Toronto 0
Apr. 12 — Toronto 6, Detroit 5 (OT)
Apr. 14 — Detroit 5, Toronto 3
St. Louis vs. Chicago
(St. Louis wins series 4-1)
Apr. 6 — St. Louis 4, Chicago 1
Apr. 7 — St. Louis 3, Chicago 2
Apr. 9 — Chicago 6, St. Louis 5
Apr. 10 — St. Louis 6, Chicago 5
Apr. 12 — St. Louis 5, Chicago 3
Smythe Division
Calgary vs. Los Angeles
(Calgary wins series 4-1)
Apr. 6 — Calgary 9, Los Angeles 2
Apr. 7 — Calgary 6, Los Angeles 4
Apr. 9 — Los Angeles 5, Calgary 2
Apr. 10 — Calgary 7, Los Angeles 3
Apr. 12 — Calgary 6, Los Angeles 4
Edmonton vs. Winnipeg
(Edmonton wins series 4-1)
Apr. 6 — Edmonton 7, Winnipeg 4
Apr. 7 — Edmonton 3, Winnipeg 2
Apr. 9 — Winnipeg 6, Edmonton 4
Apr. 10 — Edmonton 5, Winnipeg 3
Apr. 12 — Edmonton 6, Winnipeg 2
SECOND ROUND
Wales Conference
Patrick Division
New Jersey vs. Washington
(New Jersey leads series 3-2)
Apr. 18 — Washington 3, New Jersey 1
Apr. 20 — New Jersey 5, Washington 2
Apr. 22 — New Jersey 10, Washington 4
Apr. 24 — Washington 4, New Jersey 1
Apr. 26 — New Jersey 3, Washington 1
Apr. 28 — Washington at New Jersey, 7:45 p.m.
x Apr. 30 — New Jersey at Washington, 7:35 p.m.
Adams Division
Boston vs. Montreal
(Boston wins series 4-1)
Apr. 18 — Montreal 5, Boston 2
Apr. 20 — Boston 4, Montreal 3
Apr. 22 — Boston 2, Montreal 1
Apr. 24 — Boston 2, Montreal 0
Apr. 26 — Boston 4, Montreal 1
Campbell Conference
Norris Division
St. Louis vs. Detroit
(Detroit wins series 4-1)
Apr. 19 — Detroit 5, St. Louis 4
Apr. 21 — Detroit 6, St. Louis 0
Apr. 23 — St. Louis 6, Detroit 3
Apr. 25 — Detroit 3, St. Louis 1
Apr. 27 — Detroit 4, St. Louis 3
Smythe Division
Edmonton vs. Calgary
(Edmonton wins series 4-0)
Apr. 19 — Edmonton 3, Calgary 1
Apr. 21 — Edmonton 5, Calgary 4
Apr. 23 — Edmonton 4, Calgary 2
Apr. 25 — Edmonton 6, Calgary 4
x if necessary

BASKETBALL

NBA Playoff Schedule
By United Press International
First Round
(Best of Five)
(All Times EDT)
Eastern Conference
NY Knicks vs. Boston Celtics
Apr. 29 — New York at Boston, 8 p.m.
May 1 — New York at Boston, 1 p.m.
May 4 — Boston at New York, 8 p.m.
x May 6 — Boston at New York, 8:30 p.m.
x May 8 — New York at Boston, TBA
Detroit vs. Washington
Apr. 28 — Washington at Detroit, 8 p.m.
Apr. 30 — Washington at Detroit, 8 p.m.
May 2 — Detroit at Washington, 8 p.m.
x May 4 — Detroit at Washington, 8 p.m.
x May 8 — Washington at Detroit, TBA
Cleveland vs. Chicago
Apr. 28 — Cleveland at Chicago, 8 p.m.
May 1 — Cleveland at Chicago, 3:30 p.m.
May 3 — Chicago at Cleveland, 8 p.m.
x May 5 — Chicago at Cleveland, 8 p.m.
x May 8 — Cleveland at Chicago, TBA
Atlanta vs. Milwaukee
Apr. 29 — Milwaukee at Atlanta, 7:30 p.m.
May 1 — Milwaukee at Atlanta, 7 p.m.
May 4 — Atlanta at Milwaukee, 7:30 p.m.
x May 6 — Atlanta at Milwaukee, 7:30 p.m.
x May 8 — Milwaukee at Atlanta, TBA
Western Conference
San Antonio vs. Los Angeles
Apr. 29 — San Antonio at Los Angeles, 10:30 p.m.
May 1 — San Antonio at Los Angeles, 10:30 p.m.
May 3 — Los Angeles at San Antonio, 8:30 p.m.
x May 5 — Los Angeles at San Antonio, 8 p.m.
x May 8 — San Antonio at Los Angeles, 3:30 p.m.
Denver vs. Seattle
Apr. 29 — Seattle at Denver, 10:30 p.m.
May 1 — Seattle at Denver, 3:30 p.m.
May 3 — Denver at Seattle, 10:30 p.m.
x May 5 — Denver at Seattle, 10:30 p.m.
x May 7 — Seattle at Denver, TBA
Dallas vs. Houston
Apr. 28 — Houston at Dallas, 8:30 p.m.
Apr. 30 — Houston at Dallas, 3:30 p.m.
May 3 — Dallas at Houston, 8:30 p.m.
x May 5 — Dallas at Houston, 8 p.m.
x May 7 — Houston at Dallas, 3:30 p.m.
Portland vs. Utah
Apr. 28 — Utah at Portland, 10:30 p.m.
Apr. 30 — Utah at Portland, 10:30 p.m.
May 4 — Portland at Utah, 10:30 p.m.
x May 6 — Portland at Utah, 11 a.m.
x May 8 — Utah at Portland, TBA
x if necessary

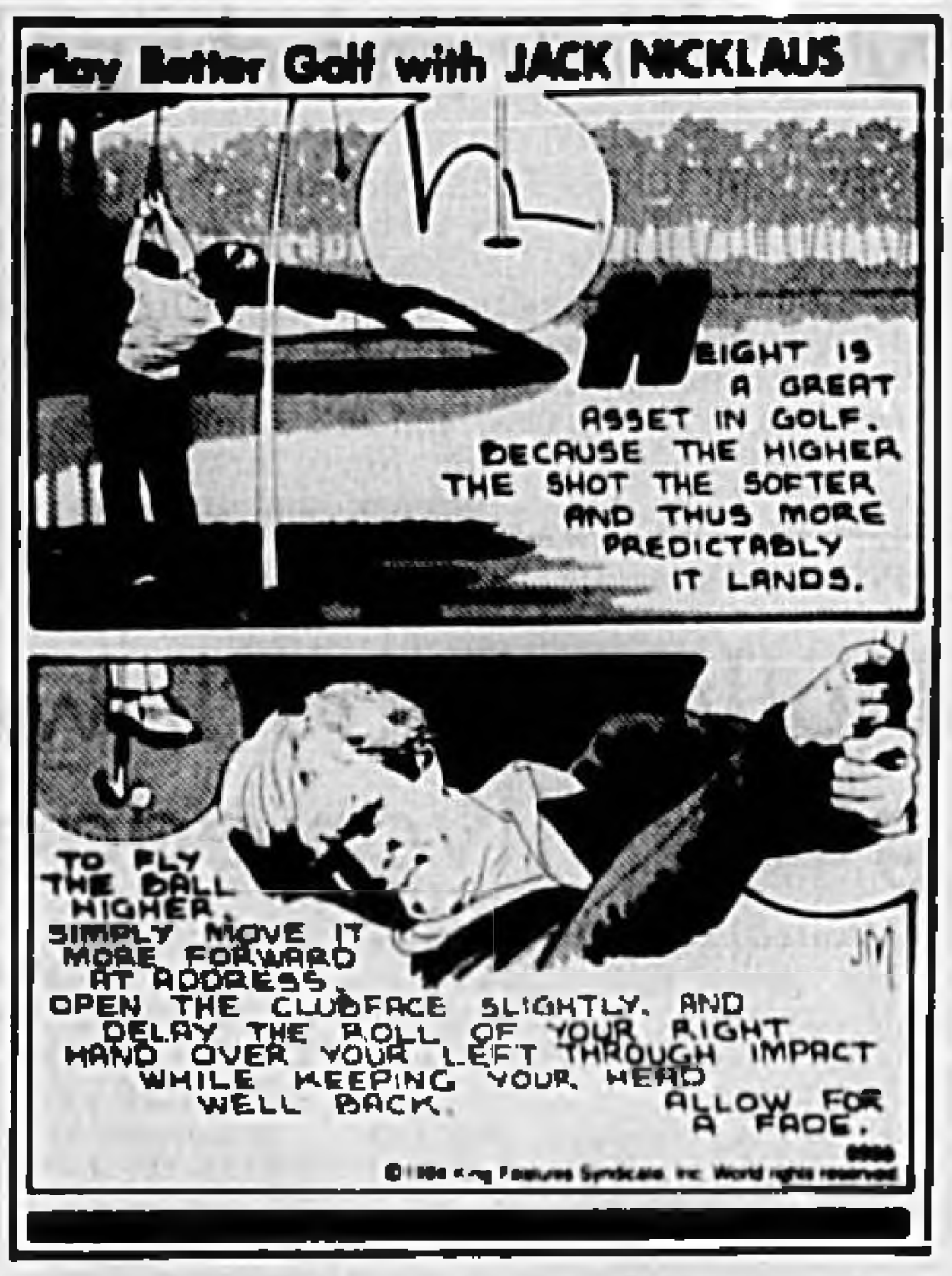

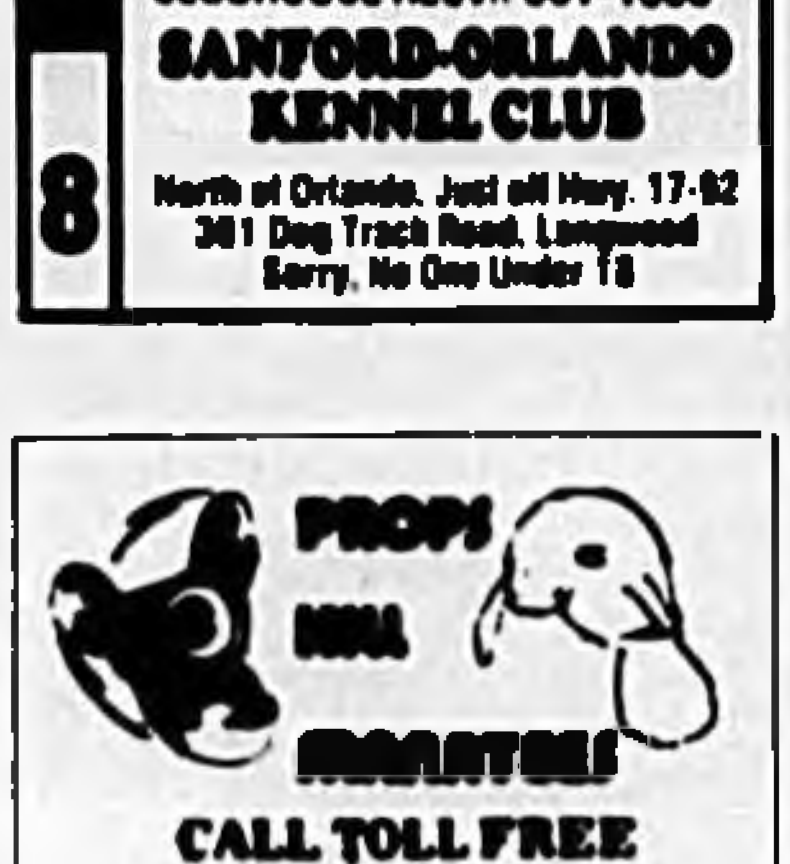

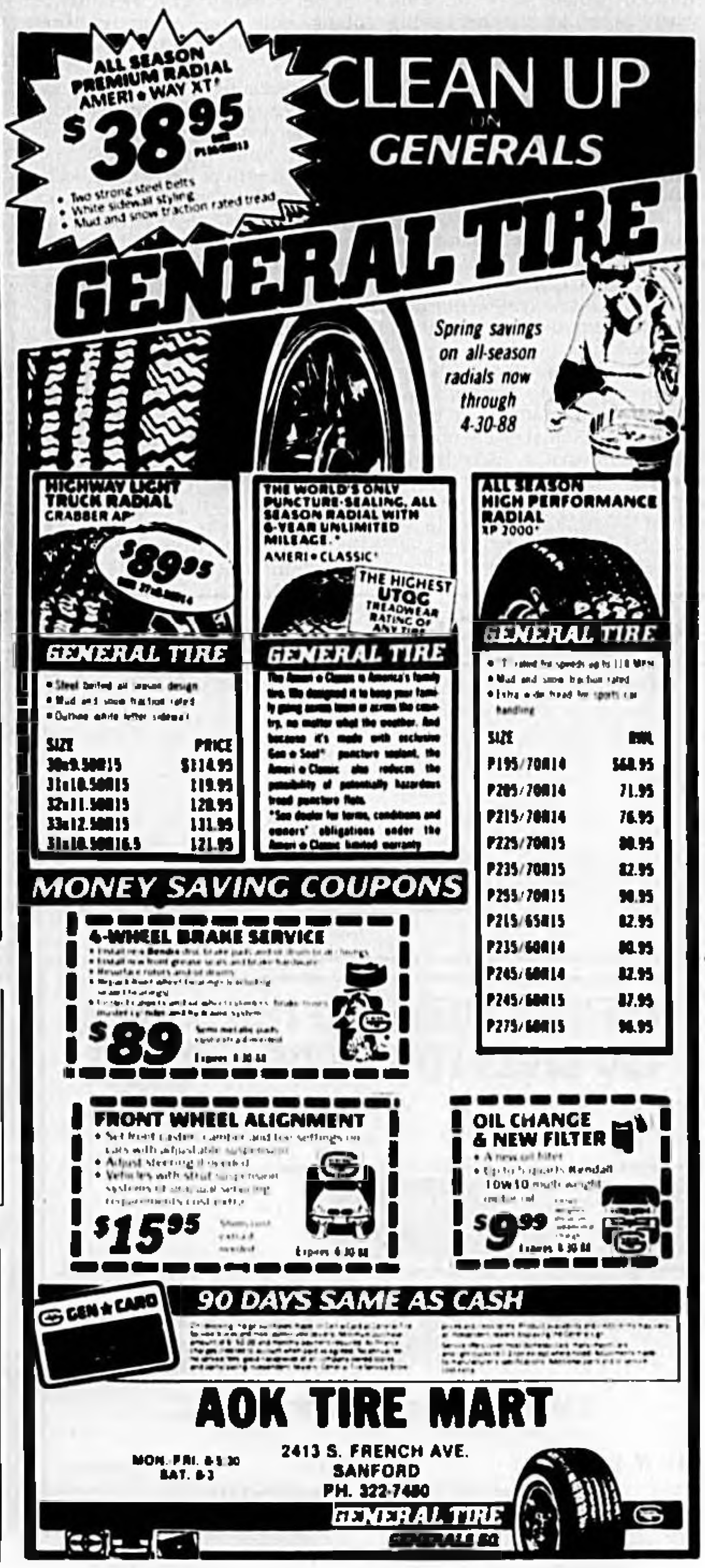

"Let The Professionals Do It"
ECHOLS' TREE SERVICE, INC.
LICENSED — FULLY INSURED — SATISFACTION GUARANTEED
• COMPLETE TREE SERVICE
• FREE ESTIMATES • STUMP GRINDING
• 24 HR. ANSWERING SERVICE
CONTACT PETE OR TERRY ECHOLS
Phone 323-2229
IF NO ANSWER 321-7694

FINANCIAL

Market moderate, prices dip

NEW YORK (UPI) — Prices opened lower today in moderate trading of New York Stock Exchange issues.

The Dow Jones industrial average, which rose 3.15 Wednesday, was down 8.62 to 2039.29 shortly after the market opened.

Declines led advances 185-262 among the 1,161 issues crossing the New York Stock Exchange tape. Early turnover amounted to about 6,390,000 shares.

Prices closed narrowly mixed Wednesday in the slow trading as strength in about half of the blue-chip issues allowed the Dow to post its fifth consecutive advance.

"The recent rally has been a mediocre rally at best, but there are no signs that it is about to give up," said Tom Gallagher, managing director in charge of capital commitment at Oppenheimer & Co.

On the plus side, Gallagher said "some semblance of leadership is starting to develop," particularly among the auto and oil stocks.

Dollar drifts lower; gold, silver edge up

By United Press International

The dollar drifted lower in light trading today on major foreign currency markets. Gold edged higher.

In earlier trading in the Far East, the dollar closed at 124.82 yen, down 0.17 from Wednesday's close of 124.99 in lackluster trading.

Currency dealers in Japan said most market players took a wait-and-see attitude in the absence of fresh incentives.

All markets in Tokyo will be closed on Friday for the celebration of the Emperors birthday. Trading will resume in Japan on Monday, May 2.

In Europe, the dollar opened at 1.6725 West German marks in Frankfurt, down from Wednesday's close of 1.6789.

The London morning gold fixing was $452.15, up 40 cents from Wednesday's close.

Gold And Silver

NEW YORK (UPI) — Foreign and domestic gold & silver prices quoted in dollars per troy ounce Thursday:

Gold

London

Previous close	451.75	up 1.00
Morning fixing	452.15	up 0.40
Hong Kong	452.25	up 3.00

New York

Comex spot gold open	452.60	up 0.30
Comex spot silver open	6.606	up 0.008

(London morning fixing change is based on the previous day's closing price.)

Citrus Shipments

WINTER HAVEN (UPI) — Today's citrus shipments reported by the Division of Fruit and Vegetable Inspection. Shipping total in 4.5lb bushel cartons and cannery totals in 1.3.5lbs bushel boxes.

Rail — 14,230 grapefruit, 9,435 late oranges.

Export — 96,565 grapefruit, 1,452 late oranges.

Truck — 97,886 grapefruit, 96,757 late oranges, 235 honey tangerines.

Cannery — 110,803 grapefruit, 472 early-mid, 151 temples, 947,095 late oranges, 307 honey tangerines.

Shipping total — 316,470.

Cannery total — 1,067,828.

Local Interest

These quotations provided by members of the National Association of Securities Dealers are representative inter-dealer prices as of mid-morning today. Inter-dealer markets change throughout the day. Prices do not include retail markup or markdown.

	Bid	Ask
American Pioneer	5¼	5¼
Barnett Bank	30⅛	30⅜
First Union	21⅜	21½
FP&L	28⅜	28⅛
Fla. Progress	33⅜	33⅞
HCA	34¼	34½
Hughes Supply	27½	27⅝
Morrison's	22⅛	22¼
NCR Corp.	62⅛	62½
Plessey	30⅜	30⅞
Scotty's	14⅝	14⅞
Southeast Bank	21½	21¾
SunTrust	20	20¼
Walt Disney	57⅜	57⅝
Westinghouse	52⅜	52⅞

Dow Jones

Dow Jones Averages
10:00 a.m.

30 Indus	2038.63	off	0.28
20 Trans	841.55	off	3.88
15 Utils	170.22	off	0.60
65 Stock	755.96	off	3.31

...Adopt

Continued from page 1A

held her in his arms when she arrived at Orlando International Airport, according to family members.

The Bohannons have sheltered abused children and taken in girls from Teen Challenge drug rehabilitation programs in the past. But Mrs. Bohannon still suffered from the empty nest syndrome and wanted to adopt a baby.

"Some people are meant to have children around," she said. She said her husband was not ready at first, but when he saw a little Oriental girl at a restaurant, he said, "If we could have one of those I would be willing." Mrs. Bohannon says she wasted no time getting the ball rolling.

Adoption was a family decision that included their son and daughter, Bohannon said. They were also consulted several years ago when Bohannon considered, and decided to go into full-time ministry. "We are blessed with two great children who are supportive of us," he added.

When the Bohannons arrived at their home in Lake Mary with their "little angel," members of the church where Bohannon is pastor—New Life Assembly of God, Sanford—were on hand to greet them. The church members had decorated the living room with pink streamers and balloons for a "welcome home" party. They had planned to shout "Surprise!" but when they saw the guest of honor was sleeping, they delivered their greeting in subdued voices.

Angela Marie, who arrived in this country with only the clothes she was wearing and a baby bottle, was showered with lots of pretty little outfits and toys. She even received a gift of money to open her education fund.

Mrs. Bohannon said the child's parents, who are poor, surrendered her for adoption because of a family crisis. their home burned and they had no money.

"It was a really sad situation," she said. "Fortunately she has been well taken care of by a Christian foster mother in a private home," she added.

Mrs. Bohannon said they took a couple of size 12- 18-month outfits to New York with them, but found that they were too big for her.

By American standards Angela Marie is small for her age—no bigger than the Bohannons' eight-month-old grandchild. In Korea she was accustomed to receiving only six ounces of milk in the morning and two to four ounces in the afternoon along with a few bites of rice, according to Mrs. Bohannon, who plans to fatten her up on American food.

The Bohannons said it had been an anxious two-year wait for a baby—the most emotional two years of their lives because of the many disappointments since first applying to adopt an Oriental child. Not the least of these was when the adoption agency which had done the home study and paperwork lost its license to operate in Florida and its contract for Korean babies.

Mrs. Bohannon said she and her husband investigated and found out they could go through Children's Home Society in Minnesota, which has contacts in Florida. The Florida Department of Health and Rehabilitative Services agreed to do the required follow-up home studies at one, three and six months before the adoption will be finalized.

After all the paperwork and being investigated by the FBI, the Immigration Service, the HRS and the adoption agency and paying fees, Bohannon said he was "shocked to find out she wasn't ours for another six months." He estimates the adoption and related costs such as airfare and hotel rooms will cost them $7,000—quite a bit more than they had anticipated.

They also had to take a six weeks course given by their former adoption agency that made them feel "on trial and emotionally intimidated" because they weren't open to open adoption where the natural parent or parents remain involved in the process, Bohannon said.

"The whole church has been involved. Everyone's been praying for her and us," Mrs. Bohannon said. At first some people wondered why the Bohannons would want to adopt now that their children were raised and if they'd be able to adapt to having a baby in the house again. "Everyone wants to be where you're at and here you're wanting to start all over again with a brand new family," they would say.

The concept of a second family was not foreign to the Bohannons. Both of their parents had "second families," and Bohannon was an adopted middle child.

"We were on vacation the week of Thanksgiving when the adoption agency called and said they had a referral for us," Bohannon said. "We could read the information and look at the picture of the child and could accept or reject her. We asked to Lord to give us an inner witness and there was. All the things we had prayed for were confirmed in the report."

Then there was another month's delay because the U.S. Government required she undergo a total physical before leaving Korea. "It was just another holdup. She checked out and there was nothing new," Mrs. Bohannon said.

We could have gotten an American baby or one from the Philippines or El Salvador sooner, but we had our hearts set on an Oriental child," she said. "But we were pushing 40 and after 40 it's very difficult to get approval."

The Bohannons have had the little girl's room decorated with a canopy bed and matching frilly curtains and bedspread and stuffed animals ready and waiting for eight months, but for the present Angela Marie is banking in a portable crib in her new parents' bedroom so she won't be lonely. In Korea the whole family sleeps in the same room, so the little girl is not used to sleeping in a room by herself.

Mrs. Bohannon plans to take a month off from her part-time job of counseling women at New Life Assembly. When she goes back to working three days a week, she said her daughter will look after the baby.

—Jane Casselberry

...Schools

Continued from page 1A

made a concession to the parents by approving courtesy busing of those students from the Ranchlands development to the Winter Springs school.

State guidelines require school districts to bus elementary students to schools only if they live at least two miles from the school. However, many parents in the Ranchlands said their children would have to walk nearly two miles to school along busy Highway 434 on a sidewalk only 30 inches from the curb.

Board members unanimously approved the redistricting plan but with the stipulation that the district provide buses for students who will have to take a dangerous route to school.

The rezoning plan involving realignment of the attendance districts including Lake Mary, Wilson and Goldsboro schools drew only a few comments and was unanimously adopted as proposed.

The board was told it missed an opportunity to use rezoning to reduce the number of black students at Goldsboro School to below 50 percent. Ken Bavin, director of elementary education, said the minority population at Goldsboro will be reduced from 59.8 percent to 52.8 percent. He pointed out that the majority of black Goldsboro students walk to school and are not within walking distance of other schools. One of the goals of the redistricting plans is to reduce busing, he pointed out.

Supt. Robert Hughes said this is the first district-wide rezoning of elementary school zones in county history. The board will face just as difficult a task next year, he said, when it rezones the middle and high school attendance zones.

The elementary rezoning plans will take effect at the beginning of the next school year.

The rezoning plans were proposed because some redistricting was needed to create a new school zone for the as yet unnamed school A being built in the Alafaya subdivision near Oviedo. A district-wide rezoning was then proposed because some schools are overcrowded while others have capacity for more students than currently attend them.

Under the adopted rezoning plans, all fourth grade students will be allowed to finish their final year at the elementary school they attend this year as long as their parents agree to transport them to school if they are scheduled to go to another school next year and live more than two miles from the school they want to attend.

AREA DEATH

GEORGE H.J. CARROLL

Mr. George H.J. Carroll, 80, of 200 W. Airport Blvd., Sanford, died Tuesday. Born in Worcester, Mass., he moved to Sanford from Orlando in 1987. He was a retired kiln operator with the Norton Co. in Worcester. He was a member of St. James Cathedral Church. He was a member of the National Guard.

Survivors include three sons, Roger Charles, Worcester, George J., Glendale, Calif., and John Paul, Madison, Conn.; a daughter, Mary Frances Taft, Grafton, Mass.; a sister, Virginia Headburg, Cape Cod, Mass.; six grandchildren; two great-grandchildren.

Woodlawn Funeral Home, Orlando, in charge of arrangements.

WHEN IT COMES TO INSURANCE, *ISU GIVES YOU MORE FOR LESS.

*ISU

Each office independently owned and operated.

*ISU/KARNS

INSURANCE AGENCY INC.

413 W. First St. Ph. 322-5762 Sanford

William H. "Bill" Wight C.P.C.U.

President



Husband dies, bequeaths legacy of AIDS virus to faithful widow

DEAR ABBY: I am a 58-year-old college-educated, retired professional woman. My husband—a professional man—died of AIDS three years ago. He was not in a high-risk group. Because he was a family man, and because AIDS was unknown in our area, the doctors never thought to test him for the virus until about a week before he died. The results were positive, but these did not come back until after his funeral, and more important for me, after the death certificate was signed. So the certificate bore no stigma, and there was no publicity.

Because not much was known at the time (at least around here) about how AIDS is transmitted, our adult children were tested for the virus at the same time I was. Now, of course, we know that testing the kids was unnecessary because they neither had sex nor shared needles with my husband, and had no contact with his blood. Naturally, their tests were negative. I, on the other hand, tested positive, and was tested again to make certain there was no mistake. Positive again.

I want to make it absolutely clear that there was no anal intercourse—only normal penile-vaginal (missionary) intercourse in my case. I was told that the odds of a straight, monogamous, drug-free person getting this disease is about 5 million-to-1, but that doesn't help if you're the one in 5 million!

So far, I am still healthy but I have the virus—the virus I got from "normal" intercourse.

Abby, I implore you to alert your reading audience to my message. If this happened to me, it can happen to any straight, monogamous woman.

There may be many, perhaps thousands, of women like me. There are no records on us because as I understand it, only full-blown AIDS, and perhaps AIDS-related-complex cases, are reported to the CDC (Center for Disease Control). Carriers are not reported. And if these women are like me, they are telling NO ONE.

Of course, I am not sexually active. But those who are must inform their partners, and insist on the use of a condom, which may still carry some risks but is considerably safer. To do otherwise is tantamount to murder.

ANONYMOUS WIDOW

DEAR WIDOW: You are courageous to have written, and I thank you for wanting to warn other women. The message here is: A sexually active monogamous woman can be at risk from "normal" intercourse if her partner is infected with the AIDS virus.

DEAR ABBY: I have some good news for the 60-year-old Ohio farmer who, though married, had not experienced marital relations for many years.

The last 12 years of a previous 35-year marriage were also void of all marital relations. As a healthy male, this caused me considerable frustration. At 53, I wondered if I had become impotent.

At age 65, my sexless marriage was terminated when my wife died. Shortly after, I ran into a former high school sweetheart whose marriage had been terminated (unknown to me) 12 years earlier! Our romance resumed and we were married on Valentine's Day.

Abby, I have no idea how old one must be when the bells stop ringing, but at 65, they rang again for me, and life was every bit as exciting (romantically speaking) as it had been 40 years ago.

It takes the right partner to return love and affection in the same manner it is given. Thank God for my lovely bride!

I am signing my name, and you may use it.

WILLIAM HUFFMAN, WINSTON-SALEM, N.C.

DEAR MR. HUFFMAN: And thank you for giving me permission to publish your wonderful letter.

(Problems? Write to Dear Abby. For a personal, unpublished reply, send a self-addressed, stamped envelope to Dear Abby, P.O. Box 69440, Los Angeles, Calif. 90069. All correspondence is confidential.)

Herald Photo by Tommy Vincent

Sharing snacks, memories

Enjoying refreshments at the annual Oldtimer's Reception by the Longwood Women's Club Sunday are, from left, J.R. "Russell" Grant, a former Longwood commissioner; Blanche Kissane, 92, who was honored as Longwood's oldest resident; Wilton Scott; Elda Nichols; and Eula Scott. One doesn't have to be "old" to be an "oldtimer" of Longwood, Nichols said. An oldtimer either lived in Longwood in its early days or has been a resident for several years.

High schools' art to be displayed

SANFORD — The first Senior High Spring Art Exhibit will feature the best art work of Seminole County's six high schools May 2-13 in the lobby of Seminole Community College's fine arts building, with an awards presentation set for May 2.

One hundred students will display drawings, paintings, photography, fibers, sculpture, pottery, print making, crafts and mixed media.

More than $500 in cash and gift certificates for awards have been donated by local patrons interested in art education.

School board chairman Joseph Williams Jr. and School Superintendent Robert Hughes are to present an award for the overall show winner May 2 at 8 p.m. in the lobby of SCC's fine arts building.

"We hope to make this an annual event," said Diane Cuozzo, president of the sponsoring Seminole County Art Education Association. "As educators, we believe it is important to let the community see the new and exciting things happening in our art classrooms today."

TONIGHT'S TV

THURSDAY

EVENING

6:00
(2) (4) (5) (7) (9) NEWS
(3) (11) SIMON & SIMON
(9) (10) MACNEIL/LEHRER NEWSHOUR
(8) HOME SHOPPING NETWORK (Continued)

6:05
(2) ALICE

6:30
(4) NBC NEWS
(5) CBS NEWS
(7) ABC NEWS

6:35
(2) CAROL BURNETT AND FRIENDS

7:00
(4) HOLLYWOOD SQUARES
(5) PM MAGAZINE
(7) JEOPARDY!
(3) (11) FAMILY TIES
(9) (10) MAKE YOURSELF AT HOME (Premiere) A lifestyle series focusing on home building, gardening and cooking. First up: growing roses, a New England clambake, repairing drywall, fixing doors.

7:05
(2) ANDY GRIFFITH

7:30
(4) ENTERTAINMENT TONIGHT
(5) WIN, LOSE OR DRAW
(7) WHEEL OF FORTUNE
(3) (11) CHEERS
(9) (10) DEGRASSI JUNIOR HIGH Stephanie (Nicole Stoffman) decides to run for school president. Also stars Niki Remeny.

7:35
(2) SANFORD AND SON

8:00
(4) COSBY SHOW While on a fishing trip with his father, Theo accidentally "catches" a corpse, and the ensuing media attention affects the Huxtables' daily lives. (In Stereo)
(5) (9) 48 HOURS Dan Rather, Bernard Goldberg, Harold Dow, Alan Pizzey and Doug Tunnell examine the ongoing war against cocaine with reports from Bolivia, South Florida and Washington, D.C.
(7) MAX HEADROOM A large advertiser cooks up a scheme to prevent Edison Carter from revealing its plans to undermine the Network. (In Stereo)
(3) (11) MOVIE "High Plains Drifter" (1973) Clint Eastwood, Verna Bloom. A nameless stranger rallies the cowardly residents of a Western town to challenge the ruthless gang which has been terrorizing them.
(9) (10) WILD AMERICA The natural balance between the predator and its prey is illustrated in this portrait of the goshawk and the grouse. (R)

8:05
(2) NBA PLAYOFFS Teams to be announced. First Round Game. (Live)

8:30
(4) DIFFERENT WORLD Whitley puts a damper on Dwayne's dream date with Denise when she insists on tagging along. (In Stereo)
(9) (10) THIS OLD HOUSE A review of the bungalow's remodeling plans; demolition of the partially finished attic begins; a visit to Pasadena's Gamble House, a 1908 Craftsman landmark.

9:00
(4) CHEERS Woody and Sam compete to see who can kiss Rebecca before midnight. (In Stereo)
(5) (9) SIMON & SIMON Rick's former lover (Delta Burke) hires him and A.J. to locate a man framed for murder. (R)
(7) HOTEL Peter decides to get married to an interior decorator. Julie becomes the victim of a man who tries to rape her on a date.
(9) (10) JOURNEY BACK - SURVIVING COMA This look at severe head injuries profiles three coma victims and their families.
(8) HOME SHOPPING NETWORK

9:30
(4) DAYS AND NIGHTS OF MOLLY DODD A bag lady shouts an obscenity at Molly and it sets the tone for the rest of her day. (In Stereo)

10:00
(4) L.A. LAW Kelsey represents "the Salamander," a former TV hero who has taken to real-life crime fighting. (In Stereo)
(5) (9) KNOTS LANDING Mack alarms Abby, Gary and Karen with the news that Manny Vasquez is using Lotus Point to run cocaine.
(7) (9) BUCK JAMES Buck is stricken with a mysterious, possibly life-threatening disease. Jenny is courted by a new suitor.
(3) (11) INN NEWS
(9) (10) TODAY IN THE LEGISLATURE

10:20
(2) BETWEEN GAMES

10:30
(3) (11) BOB NEWHART
(2) NBA PLAYOFFS Teams to be announced. First Round Game. (Live)

11:00
(4) (5) (7) (9) NEWS
(3) (11) HAWAII FIVE-0
(9) (10) MONTY PYTHON'S FLYING CIRCUS

11:30
(4) TONIGHT SHOW Host: Johnny Carson. (In Stereo)
(5) (9) M*A*S*H
(7) (9) NIGHTLINE Scheduled reports from Israel, including a look at the current problems on the West Bank and interviews with ranking government officials. (Part 4 of 5)
(9) (10) STAR HUSTLER

12:00
(5) (9) NIGHT HEAT A young woman confesses to her priest that she witnessed her brother killing a friend.
(3) (11) BENNY HILL
(8) HOME SHOPPING NETWORK (Continued)

12:30
(4) LATE NIGHT WITH DAVID LETTERMAN (In Stereo)
(7) (9) MOVIE "Pocket Money" (1972) Paul Newman, Lee Marvin.
(3) (11) LATE SHOW Guest host: comic Ross Shafer. Scheduled actor: Michael Pare. (Houston Knights.) Magician Paul Kozak. (In Stereo)

12:45
(2) MOVIE "Hud" (1963) Paul Newman, Melvyn Douglas.

1:10
(5) (9) MOVIE "Beverly Hills Cowgirl Blues" (1985) James Brolin, Lisa Hartman.

1:30
(4) LOVE CONNECTION
(3) (11) KUNG FU

2:00
(4) ENTERTAINMENT TONIGHT

2:30
(4) LOVE BOAT
(5) (9) NEWS
(7) (9) MOVIE "A Star Is Born" (1954) Judy Garland, James Mason.
(3) (11) KUNG FU

3:00
(5) (9) NIGHTWATCH
(8) HOME SHOPPING NETWORK (Continued)

3:15
(2) MOVIE "Battered" (1978) Karen Grassle, LeVar Burton.

3:30
(4) NEWS
(3) (11) TV CLASSICS

4:00
(4) LAUREL AND HARDY
(3) (11) TV CLASSICS

4:30
(3) (11) TV CLASSICS

FRIDAY

MORNING

5:00
(5) (9) NIGHTWATCH (MON-THU)
(7) (9) BRANDED (MON)
(3) (11) HEADLINE NEWS
(2) GREEN ACRES (TUE-THU)

5:15
(2) THREE STOOGES (FRI)

5:30
(4) (9) 2'S COMPANY
(7) (9) BUSINESS THIS MORNING
(3) (11) HEADLINE NEWS
(2) GOMER PYLE, USMC (FRI, TUE-THU)
(2) GREEN ACRES (MON)

5:45
(4) (9) BEFORE HOURS

6:00
(4) (9) NBC NEWS
(5) (9) SALLY JESSY RAPHAEL
(7) (9) DAYBREAK
(3) (11) IMPACT (FRI)
(3) (11) GOOD DAY! (MON-THU)
(2) HEADLINE NEWS
(8) HOME SHOPPING NETWORK

6:30
(4) (9) NEWS
(5) (9) CBS NEWS
(3) (11) TOM AND JERRY
(2) TOM & JERRY'S FUNHOUSE

6:45
(9) (10) A.M. WEATHER (FRI, THU)
(9) (10) WEATHER SPECIAL (MON-WED)

7:00
(4) (9) TODAY
(5) (9) THIS MORNING
(7) (9) GOOD MORNING AMERICA
(3) (11) G.I. JOE
(9) (10) READING RAINBOW

7:30
(3) (11) THUNDERCATS
(9) (10) SESAME STREET

8:00
(3) (11) DENNIS THE MENACE

8:05
(2) BEVERLY HILLBILLIES

8:30
(3) (11) SMURFS' ADVENTURES
(9) (10) MISTER ROGERS

8:35
(2) BEWITCHED

9:00
(4) (9) THE JUDGE
(5) (9) DONAHUE
(7) (9) GERALDO
(3) (11) CLUNCY
(9) (10) SESAME STREET
(8) HOME SHOPPING NETWORK

9:05
(2) LITTLE HOUSE ON THE PRAIRIE

9:30
(4) SUPERIOR COURT

10:00
(4) (5) SALE OF THE CENTURY
(5) (9) HOUR MAGAZINE
(7) (9) WIL SHRINER
(3) (11) TRAPPER JOHN, M.D.
(9) (10) CAPTAIN KANGAROO

10:05
(2) LOVE BOAT (FRI)
(2) MOVIE (MON-THU)

10:30
(4) (9) CLASSIC CONCENTRATION
(9) (10) INNOVATION (FRI)
(9) (10) WILD AMERICA (MON)
(9) (10) PROFILES OF NATURE (TUE)
(9) (10) LIVING BODY (WED)
(9) (10) HOMETIME (THU)

11:00
(4) HIGH ROLLERS
(5) (9) PRICE IS RIGHT
(7) (9) WHO'S THE BOSS?
(3) (11) HART TO HART
(9) (10) FRONTLINE (FRI)
(9) (10) JOURNEY BACK - SURVIVING COMA (MON)
(9) (10) FINNISH SOLUTION (TUE)
(9) (10) VERKOLA: A VILLAGE IN NORTHERN RUSSIA (WED)
(9) (10) NOVA (THU)

11:30
(4) WHEEL OF FORTUNE
(7) (9) HOME (FRI-TUE)
(7) (9) JEOPARDY! (WED-THU)

AFTERNOON

12:00
(4) (5) (7) (9) NEWS
(3) (11) BEWITCHED
(9) (10) UPSTAIRS, DOWNSTAIRS (FRI)
(9) (10) ALASKA AT WAR (MON)
(9) (10) MASTERPIECE THEATRE (TUE)
(9) (10) MYSTERY! (WED)
(9) (10) VOICES & VISIONS (THU)
(8) HOME SHOPPING NETWORK

12:05
(2) PERRY MASON

12:30
(4) SCRABBLE
(5) (9) YOUNG AND THE RESTLESS
(7) (9) LOVING
(3) (11) BEVERLY HILLBILLIES

1:00
(4) (9) DAYS OF OUR LIVES
(7) (9) ALL MY CHILDREN
(3) (11) HAWAII FIVE-0
(9) (10) WE'RE COOKING NOW

1:05
(2) MOVIE

1:30
(5) (9) BOLD AND THE BEAUTIFUL
(9) (10) FLORIDA HOMEGROWN (FRI)
(9) (10) MICROWAVES ARE FOR COOKING (MON)
(9) (10) FRENCH CHEF (TUE)
(9) (10) PIZZA GOURMET (WED)
(9) (10) WOODWRIGHT'S SHOP (THU)

2:00
(4) ANOTHER WORLD
(5) (9) AS THE WORLD TURNS
(7) (9) ONE LIFE TO LIVE
(3) (11) ANDY GRIFFITH
(9) (10) PAINT WITH PITTARD (FRI)
(9) (10) ART OF ASHLEY JACKSON (MON)
(9) (10) JOY OF PAINTING (TUE)
(9) (10) ART OF WILLIAM ALEXANDER (WED)
(9) (10) MAGIC OF DECORATIVE PAINTING (THU)

2:30
(3) (11) MY LITTLE PONY 'N FRIENDS
(9) (10) 3-2-1 CONTACT

3:00
(4) SANTA BARBARA
(5) (9) GUIDING LIGHT
(7) (9) GENERAL HOSPITAL
(3) (11) JEM
(9) (10) MISTER ROGERS
(8) HOME SHOPPING NETWORK

3:05
(2) TOM & JERRY'S FUNHOUSE

3:30
(3) (11) REAL GHOSTBUSTERS
(9) (10) SESAME STREET

3:35
(2) FLINTSTONES

4:00
(4) LITTLE HOUSE ON THE PRAIRIE
(5) A-TEAM
(7) OPRAH WINFREY
(3) (11) BRAVESTARR

4:05
(2) FLINTSTONES

4:30
(3) (11) DOUBLE DARE
(9) (10) READING RAINBOW

4:35
(2) BRADY BUNCH

5:00
(4) NEWLYWED GAME
(5) M*A*S*H
(7) LIVE AT FIVE
(3) (11) GIMME A BREAK!
(9) (10) SHALOM SESAME (FRI)
(9) (10) OWL TV (MON-THU)

5:05
(2) MUNSTERS

5:30
(4) PEOPLE'S COURT
(5) (7) (9) NEWS

Husband dies, bequeaths legacy of AIDS virus to faithful widow

DEAR ABBY: I am a 58-year-old college-educated, retired professional woman. My husband—a professional man—died of AIDS three years ago. He was not in a high-risk group. Because he was a family man, and because AIDS was unknown in our area, the doctors never thought to test him for the virus until about a week before he died. The results were positive, but these did not come back until after his funeral, and more important for me, after the death certificate was signed. So the certificate bore no stigma, and there was no publicity.

Because not much was known at the time (at least around here) about how AIDS is transmitted, our adult children were tested for the virus at the same time I was. Now, of course, we know that testing the kids was unnecessary because they neither had sex nor shared needles with my husband, and had no contact with his blood. Naturally, their tests were negative. I, on the other hand, tested positive, and was tested again to make certain there was no mistake. Positive again.

I want to make it absolutely clear that there was no anal intercourse—only normal penile-vaginal (missionary) intercourse in my case. I was told that the odds of a straight, monogamous, drug-free person getting this disease is about 5 million-to-1, but that doesn't help if you're the one in 5 million!

So far, I am still healthy but I have the virus—the virus I got from "normal" intercourse.

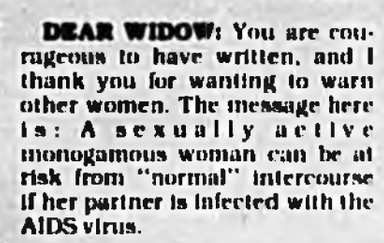

Abby, I implore you to alert your reading audience to my message. If this happened to me, it can happen to any straight, monogamous woman.

There may be many, perhaps thousands, of women like me. There are no records on us because as I understand it, only full-blown AIDS, and perhaps AIDS-related-complex cases, are reported to the CDC (Center for Disease Control). Carriers are not reported. And if these women are like me, they are telling NO ONE.

Of course, I am not sexually active. But those who are must inform their partners, and insist on the use of a condom, which may still carry some risks but is considerably safer. To do otherwise is tantamount to murder.

ANONYMOUS WIDOW

DEAR WIDOW: You are courageous to have written, and I thank you for wanting to warn other women. The message here is: A sexually active monogamous woman can be at risk from "normal" intercourse if her partner is infected with the AIDS virus.

DEAR ABBY: I have some good news for the 60-year-old Ohio farmer who, though married, had not experienced marital relations for many years.

The last 12 years of a previous 35-year marriage were also void of all marital relations. As a healthy male, this caused me considerable frustration. At 53, I wondered if I had become impotent.

At age 65, my sexless marriage was terminated when my wife died. Shortly after, I ran into a former high school sweetheart whose marriage had been terminated (unknown to me) 12 years earlier! Our romance resumed and we were married on Valentine's Day.

Abby, I have no idea how old one must be when the bells stop ringing, but at 65, they rang again for me, and life was every bit as exciting (romantically speaking) as it had been 40 years ago.

It takes the right partner to return love and affection in the same manner it is given. Thank God for my lovely bride!

I am signing my name, and you may use it.

WILLIAM HUFFMAN, WINSTON-SALEM, N.C.

DEAR MR. HUFFMAN: And thank you for giving me permission to publish your wonderful letter.

(Problems? Write to Dear Abby. For a personal, unpublished reply, send a self-addressed, stamped envelope to Dear Abby, P.O. Box 69440, Los Angeles, Calif. 90069. All correspondence is confidential.)

U of F extension head promoted

GAINSVILLE — Seminole County Extension director and multi-county horticulture/turf agent, Uday K. Yadav, has been promoted to extension agent III by the University of Florida's Institute of Food and Agricultural Sciences.

Dr. Peter Warnock, district extension director for Central Florida, said Yadav has been promoted to the equivalent rank of associate professor as a result of his leadership of extension programs in Seminole County and work in turf and woody ornamentals.

Yadav began working for the University of Florida in November 1979. He received his bachelor's and master's degrees from Vikram University in India. Subsequently, he worked on a doctorate at Virginia Polytechnical Institute and State University, and received a second master's degree during that course of study.

Seminole High 1943 graduates to plan reunion

SANFORD — Minds will come together Friday to brainstorm and plan for Seminole High School's Class of '43 reunion.

Any graduate of that class who is interested is welcome to attend the 10 a.m. planning session at the home of Jean Jones, 1919 Sanford Ave., Sanford. Her telephone number is 322-3760.

The reunion is tentatively set for the end of October.

Seminar slated on landscaping

SANFORD — A landscape management seminar for homeowners associations and property managers will be held on Saturday, April 30th, from 9 a.m. until noon at the Seminole County Agriculture Center Auditorium, located across from Flea World, at 250 W. County Home Road, south of Sanford.

This program is open to the public and is offered free of charge. For more information, call Celeste White at 323-2500, ext. 181.

BASKIN ROBBINS
Where The Best Ice Cream And Frozen Yogurt Meet
Ice Cream Or Frozen Yogurt
BUY ONE, GET ONE FREE!
Must be of equal or lesser value.
Expires 5-22-88
Wal-Mart Plaza, Sanford 323-4741


VERTICAL BLINDS
• FREE in home estimates
• Large selection to choose from
• Prompt, Friendly Service
• Quality Workmanship
OUR FACTORY PRICES START AT ONLY $25
For the finest in vertical blinds and mini-blinds, call
SANFORD VERTICALS 321-3601
"A Beautiful New Direction For Windows"
750 Wylly Ave., Sanford

Central Florida's Newest & Fastest Growing
FLEA MARKET
• MANY MORE VENDORS
Old Fashion Flea Market Dickering
VENDOR SPACE AVAILABLE
FRIDAY'S $3.00 GARAGE SALE!
OPEN EVERY
• FRI. • SAT. • SUN. 8 A.M. - 4 P.M.
Seminole PARK 'N SWAP
THE UNCOMMON MARKET
Come By For Your FREE Greyhound Racing Passes This Weekend
END OF SEMINOLA BLVD CASSELBERRY
699-4510

PROPS
WIGS
MONSTERS!
CALL TOLL FREE
1-800-342-1821

Floyd Theatres
PG-13
A New Life
THE SEVENTH SIGN
MOVIE AND
PG-13
BEETLE JUICE
LABAMBA

BLONDIE by Chic Young

BEETLE BAILEY by Mort Walker



THE BORN LOSER by Art Sansom



ARCHIE by Bob Montana

EEK & MEEK by Howie Schneider

ARLO AND JANIS® by Jimmy Johnson

BUGS BUNNY by Warner Brothers

FRANK AND ERNEST by Bob Thaves

GARFIELD by Jim Davis

TUMBLEWEEDS by T.K. Ryan

This slender person seeks to gain weight

DEAR DR. GOTT: I'm 5 feet 6 and weigh 112. I have a good appetite but can't gain weight. Do you have any suggestions?

DEAR READER: First, see a doctor to make sure that you don't have a medical condition — such as anemia, infection or hyperthyroidism — to explain your inability to gain weight. If you check out all right, then eat more. Some active people, particularly if they are tense, tend to burn calories for energy at a rate that prevents the calories from being stored as fat. By increasing your caloric intake, you should be able to gain a few pounds. Starches and, obviously, sugar products are calorie-rich.

You also might want to calculate your caloric intake, using one of the many good books available in bookstores and libraries. By keeping a food diary, you may be surprised at how few calories you are eating.

DEAR DR. GOTT: My mother is 50, 5 feet 2, 140 pounds and has high blood pressure. About three years ago she began experiencing uncontrollable "kickings" or "shufflings" of the feet when she was on the verge of falling asleep. Lately, her condition has worsened. A neurologist has her taking Parlodel.

DEAR READER: I would tell them that she is probably suffering from a normal and common condition called hypnagogic twitching. These are unconscious movements that can affect people in the period between wakefulness and sleep. Although such jerkings and twitchings are annoying, they are harmless and do not indicate disease. For unknown reasons, blood pressure medicine, sleeping pills and alcohol may make hypnagogic phenomena worse.

I do not believe that Parlodel, a medicine sometimes used to treat Parkinson's disease, will be very effective in relieving your mother's nighttime activity.

DEAR DR. GOTT: Why do I crave ice?

DEAR READER: Probably because of a psychological condition called pica. This ailment is marked by the urge to eat inedible substances such as clay, sand, ice, glue or laundry starch. Excessive ice-eating can produce dental problems. Check with your doctor to make sure that there is no physical basis for your habit.

(C)1988, NEWSPAPER ENTERPRISE ASSN.

ACROSS

1 Vehicle
5 Middle East org.
8 Distinctive air
12 Evening clock
13 Auto workers' union (abbr.)
14 Future U.S.' exam
15 Taj Mahal site
16 Flaw
17 Citizen
18 Longed
20 Primitive barges
21 Ascot
22 — Tech
23 Layer
26 Mental problems
31 Wanders
33 Electric current (abbr.)
34 Moslem priest
35 Hera's son
36 Radio type (abbr.)
37 Extract
38 Fresh
41 Article
42 Message
43 Strike lightly
46 Silent
48 Blowing up
52 Plant containers
53 Soft food
54 Work cattle
55 — of Marsh
56 Coloring
57 Thatch palm
58 "Godfather" author Mario —
59 Mao — tung
60 Direction

DOWN

1 Not at home
2 Prod
3 Scarlett O'Hara's home
4 Painting style (2 wds.)
5 Strains
6 Eulogize
7 Have
8 Organic substance
9 Air defense group (abbr.)
10 Rave
11 Sweetsop
19 Bites
20 Short for hurrah
22 300, Roman
23 South Seas sailboat
24 Deserted in love
25 — St. Laurent
27 Small sailboat
28 Plant disease
29 Every
30 Duck
32 Type of coffee
36 Women's —
37 Kind of cheese
39 Down and —
40 Epic poem
44 Cut of beef (comp. wd.)
45 Jest
46 Pakistan language
47 Don Juan's mother
48 Inlets
49 Corn lily
50 Knots in cotton fiber
51 Annoying insect
53 Ore —

Answer to Previous Puzzle

Q	U	I	T		Q	U	I	D		C	O	L
U	N	T	O		U	P	T	O		A	A	A
A	D	E	N	O	I	D	A	L		A	B	S
V	O	M		A	V	O		O	A	N	T	E
		A	N	E		A	N	D				
Q	U	I	P		C	E	P	U	N	I	C	
U	L	N	A		T	O	M		A	C	U	
A	U	K		A	N	T		N	U	C	H	O
D	A	Y	D	R	E	A	M		E	N	V	Y
		V	I	P		A	M	E				
I	O	L	E	T		C	R	Y		C	O	W
C	O	S		I	M	I	T	A	T	I	V	E
O	N	A		D	O	T	E		A	R	A	B
M	I	T		S	T	E	N		D	E	L	O



(C)1988 by NEA, Inc 0181 28

WIN AT BRIDGE

By James Jacoby

There are many inferior contracts waiting to be arrived at in bridge. When you have the good fortune of getting to a sound contract, don't jeopardize it by being cute.

When South opened two no-trump, North decided that he would probably play five clubs, but along the way he thought he might check to see if South might have four spades. So he bid three clubs to ask for a major. Lo and behold, South bid spades and North bid the spade game.

With the lead of the queen of diamonds, declarer could see there would be no trouble unless spades split 5-0, but he wondered if he could not do something clever if East held four spades to the Q-J. He won the ace of diamonds, played ace of spades and then a low spade. His thinking was that he could handle four spades in the East hand (ruff a heart in dummy, pick up East's spades via a finesse and then run the clubs). His blind spot was that he failed to realize the trap if West, not East, had length in spades. Sure enough, West won the second spade, cashed the jack of diamonds and continued a diamond. Declarer ruffed in dummy, came to the club ace and ruffed a heart. But now the defenders took another spade and two heart tricks for down two.

South was too clever for his own good. Sure, his play would work against trump length in the East hand, but why present the opponents with an easy set when West has the trump length?

NORTH ♠ 9 8 7 2 ♥ — ♦ 5 3 ♣ Q 9 7 6 5 4 2

WEST ♠ Q J 6 5 ♥ K J 7 6 4 ♦ Q J 10 ♣ 3

EAST ♠ 3 ♥ A 10 9 5 3 ♦ K 9 8 7 2 ♣ 10 8

SOUTH ♠ A K 10 4 ♥ Q 8 2 ♦ A 6 4 ♣ A K J

Vulnerable: East-West
Dealer: South

West	North	East	South
			2 NT
Pass	3 ♦	Pass	3 ♠
Pass	4 ♠	Pass	Pass
Pass			

Opening lead: ♦ Q

HOROSCOPE

What The Day Will Bring...

By Bernice Bede Osol
YOUR BIRTHDAY
APRIL 29, 1988

Experiences of the past, both bitter and sweet, will give you the knowledge and fortitude to further your ambitions in the year ahead. You'll soon make up any lost ground.

TAURUS (April 20-May 20) Be sure to act on any hunches you get today that you think could advance your personal interests. You're presently tuned into success. Major changes are ahead for Taurus in the coming year. Send for your Astro-Graph predictions today. Mail $1 to Astro-Graph, c/o this newspaper, P.O. Box 91428, Cleveland, OH 44101-3428. Be sure to state your zodiac sign.

GEMINI (May 21-June 20) The motives behind your behavior towards others today will be charitable and considerate, yet you might do your utmost to conceal your generosity.

CANCER (June 21-July 22) Today, you are not likely to have any problems with people with whom you've had previous dealings. However, be watchful when doing business with strangers.

LEO (July 23-Aug. 22) If you make an accurate assessment of prevailing conditions at this time, you'll see the biggest bugaboo with which you have to contend is self-doubt.

VIRGO (Aug. 23-Sept. 22) You are presently making more points with your peers than you may realize. Don't be surprised if some imitate your ideas, behavior or style.

LIBRA (Sept. 23-Oct. 23) Joint ventures look extremely promising for you today, whether they be family-oriented, commercial or merely social. Unite for victory.

SCORPIO (Oct. 24-Nov. 22) Friends to whom you feel obligated socially will have a better time at your place today than they would if you took them out on the town. You will too.

SAGITTARIUS (Nov. 23-Dec. 21) Commercial transactions can be worked out to your advantage today. Negotiate with the knowledge that the seller is as anxious to profit as you are eager to buy.

CAPRICORN (Dec. 22-Jan. 19) Projects, ventures or enterprises that you personally conceive at this time have super chances for success. Do something about your good ideas.

AQUARIUS (Jan. 20-Feb. 19) One of the nicest things you can do today is to spring a pleasant surprise on your mate. If he or she has a special wish, bring it into being.

PISCES (Feb. 20-March 20) You are presently in a strong trend that favorably affects several areas of your life. Be optimistic about your involvements and think like a winner.

ARIES (March 21-April 19) Something beneficial may develop today that should please you considerably. However, it's best not to talk about it to anyone who may resent your good fortune.

(C)1988, NEWSPAPER ENTERPRISE ASSN.

PEANUTS by Charles M. Schulz

Legal Notice

IN THE CIRCUIT COURT OF THE EIGHTEENTH JUDICIAL CIRCUIT, SEMINOLE COUNTY, FLORIDA
CIVIL ACTION NO: 87-3271-CA-08-P
COAST SAVINGS AND LOAN ASSOCIATION, formerly known as CENTRAL SAVINGS AND LOAN ASSOCIATION.
Plaintiff,
vs.
JEAN C. MCINNIS, a single woman,
Defendant.

NOTICE OF SALE

NOTICE is hereby given that pursuant to the Final Judgment of Foreclosure and Sale entered in the cause pending in the Circuit Court of the EIGHTEENTH Judicial Circuit, in and for SEMINOLE County, Florida, Civil Action Number 87-3271-CA-08-P the undersigned Clerk will sell the property situated in said County, described as:

Lot 31, DEER RUN, UNIT 6, according to the Plat thereof as recorded in Plat Book 23, Page 94 of the Public Records of Seminole County, Florida

at public sale, to the highest and best bidder for cash at 11:00 o'clock a.m., on the 31st day of May, 1988, at the West front door of the SEMINOLE County Courthouse, Sanford, Florida

(SEAL)
DAVID N. BERRIEN
Clerk of the Circuit Court
By: Jane E. Jasewic
Deputy Clerk
Publish: April 28 & May 5, 1988
DED 268

IN THE CIRCUIT COURT OF THE 18TH JUDICIAL CIRCUIT, IN AND FOR SEMINOLE COUNTY, FLORIDA
CASE NO: 87-4864-CA-08-P
CENTRUST SAVINGS BANK,
Plaintiff,
vs.
JOSE B. MELENDEZ, et ux.,
Defendants.

NOTICE OF SALE, 127710

NOTICE IS HEREBY GIVEN pursuant to an Order of Final Judgment entered in this case now pending in said Court, the style of which is indicated above, I will sell to the highest and best bidder for cash in the Lobby of Seminole County Courthouse in 301 N. Park Avenue, Sanford, Seminole County, Florida at 11:00 o'clock a.m., on May 31, 1988, the following described property:

Lot 20, HUNTINGTON HILLS, according to the Plat thereof as recorded in Plat Book 26, Page 23, Public Records of Seminole County, Florida.

DATED at Seminole County, Sanford, Florida, this 25th day of April, 1988.

(SEAL)
DAVID N. BERRIEN
Clerk of the Circuit Court
Seminole County, Florida
By: Jane E. Jasewic
As Deputy Clerk
Publish: April 28 & May 5, 1988
DED 269

NOTICE OF ACTION CONSTRUCTIVE SERVICE IN THE CIRCUIT COURT OF THE EIGHTEENTH JUDICIAL CIRCUIT OF FLORIDA, IN AND FOR SEMINOLE COUNTY
CIVIL ACTION NO: 88-001-CA-08-L
FEDERAL HOME LOAN MORTGAGE CORPORATION,
Plaintiff,
vs.
KELLETT A. GOODWIN, JR., a/k/a KELLETT A. GOODWIN, et al.,
Defendants.

NOTICE BY PUBLICATION

TO: ------ MOORE, husband of NATHALIE CAROLINE MOORE, if any. Address unknown.

YOU ARE HEREBY NOTIFIED that a Complaint for Foreclosure has been filed and commenced in this court and you are required to serve a copy of your written defenses, if any, to it on RICHARD J. KWASNY, ESQUIRE, attorney for Petitioner, whose address is 1630 North Federal Highway, Fort Lauderdale, Florida 33305 and file the original with the clerk of the above styled court on or before May 31, 1988; otherwise a default will be entered against you for the relief prayed for in the complaint or petition.

This notice shall be published once each week for four consecutive weeks in The Sanford Herald.

WITNESS my hand and the seal of said court at Sanford, Florida on this 26th day of April, 1988.

(Circuit Court Seal)
DAVID N. BERRIEN
As Clerk, Circuit Court
Seminole County, Florida
By: Cecelia V. Ebern
As Deputy Clerk
Publish: April 28, May 5, 12, 19, 1988
DED 264

NOTICE

The City of Sanford will accept proposals for a loan to finance the purchase of computer hardware and software as follows:

Hardware	$258,998
Software	159,681
	$418,679
Less Down Payment	50,000
Balance	$368,679

Said $368,679 to be transferred to City of Sanford on June 5, 1988.

The City will pay the loan in sixty (60) equal monthly payments, with the first payment to begin on October 5, 1988 and monthly thereafter.

Title to the equipment and applicable software licenses will be held by the City.

Respondents should include examples of all documents required to be executed.

Proposals will be received until 5:00 P.M. on May 6, 1988.

H.N. Tamm, Jr.
Finance Director
P.O. Box 1778
Sanford, Florida 32772-1778
Phone: (407) 322-2161
Publish: April 28, 1988
DED 261

NOTICE OF PUBLIC HEARING

The Seminole County Board of County Commissioners will hold a public hearing in Room W-120 of the County Services Building, Sanford, Florida, on MAY 24, 1988 at 7:00 p.m., or as soon thereafter as possible, to consider the following:

REQUESTS TO REZONE

1. MILLER-SELLEN ASSOCIATES — REZONE FROM R-3 MULTI-FAMILY DWELLING DISTRICT TO PUD PLANNED UNIT DEVELOPMENT — PZ(88)-13 — Parcel #23 in Section 20-21-30 (Further described as 20.7 acres located on the west side of Lake Howell Road, south of Howell Creek.) (DIST. #4)

2. WILLIAM STEWART — REZONE FROM A-1 AGRICULTURE TO R-1A SINGLE FAMILY DWELLING DISTRICT — PZ(88)-16 — Parcel #1 in Section 21-21-31. (Further described as 9.9 acres located on the north side of Chapman Road, ½ mile west of SR 434.) (DIST. #1)

Those in attendance will be heard and written comments may be filed with the Land Management Division. Hearings may be continued from time to time as found necessary. Further details available by calling 321-1130, Extension 444.

NOTE: Persons are advised that if they wish to appeal any decision made at this meeting, they will need a record of the proceedings, and for such purpose, they may need to ensure that a verbatim record of the proceedings is made, which record includes the testimony and evidence upon which the appeal is to be based, per Section 286.0105, Florida Statutes.

BOARD OF COUNTY COMMISSIONERS
SEMINOLE COUNTY, FLORIDA
BY: HERB HARDIN, DIRECTOR
LAND MANAGEMENT

Publish: April 28, 1988 DED 193

CELEBRITY CIPHER

Celebrity Cipher cryptograms are created from quotations by famous people, past and present. Each letter in the cipher stands for another. Today's clue: S equals H

'OR ROD WBO UBO

XDKKRKSGD B TZRHD

OBXSRO CONDFF TD

BKD BHH ZSF

BUURWVHSUDF.' —

DLTSKL K. WCKKRT.

PREVIOUS SOLUTION: "The minute you feel you have given a faultless performance is the time to get out." — Charlton Heston

Legal Notice

IN THE CIRCUIT COURT FOR SEMINOLE COUNTY, FLORIDA
PROBATE DIVISION
File Number 88-325-CP
IN RE: ESTATE OF JOHN T. JOHNSON, M.D. a/k/a JOHN T. JOHNSON a/k/a JOHN THOMAS JOHNSON,
Deceased.

NOTICE OF ADMINISTRATION

The administration of the estate of JOHN T. JOHNSON, deceased, File Number 88-325-CP, is pending in the Circuit Court for Seminole County, Florida, Probate Division, the address of which is Seminole County Courthouse, Sanford, FL. The names and addresses of the personal representative and the personal representative's attorney are set forth below.

All interested persons are required to file with this court, WITHIN THREE MONTHS OF THE FIRST PUBLICATION OF THIS NOTICE: (1) all claims against the estate and (2) any objection by an interested person on whom this notice was served that challenges the validity of the will, the qualifications of the personal representative, venue, or jurisdiction of the court.

ALL CLAIMS AND OBJECTIONS NOT SO FILED WILL BE FOREVER BARRED.

Publication of this Notice has begun on April 28, 1988.

Personal Representative:
/s/ Janet A. Johnson
145 Linda Lane
Lake Mary, FL 32746
Attorney for
Personal Representative
S. Kirby Mancrief,
Attorney at Law
MONCRIEF AND REID, P.A.
/s/ S. Kirby Mancrief
312 West First Street Suite 401
Sanford, Florida 32771
Telephone: (407) 323-3660
Publish April 28 & May 5, 1988
DED 259

IN THE CIRCUIT COURT, IN AND FOR SEMINOLE COUNTY, FLORIDA
CASE NO: 88-1110-CA-06-P
IN RE: THE MARRIAGE OF KARLYNE HELMERS DIXON,
Petitioner/Wife,
and
HOWARD EDWARD DIXON,
Respondent/Husband

NOTICE OF ACTION

TO: HOWARD EDWARD DIXON
127 Rabun Ct.
Sanford, Florida 32773
(LAST KNOWN ADDRESS)

YOU ARE HEREBY NOTIFIED that a Petition For Dissolution of Marriage has been filed against you, and that you are required to serve a copy of your response or pleading to the Petition upon the Petitioner/Wife's attorney, R. Jason de Groot, Esquire, P.O. Box 895, Sanford, Florida 32771, and file the original response or pleading in the office of the Clerk of the Circuit Court, Seminole County Courthouse, Sanford, Florida 32771, on or before the 25th day of May, 1988. If you fail to do so, a default judgment will be taken against you for the relief demanded in the Petition.

DATED at Sanford, Seminole County, Florida, this 19th day of April, 1988.

(SEAL)
DAVID N. BERRIEN
CLERK OF THE CIRCUIT COURT
By: Wendy W. Collins
DEPUTY CLERK
Publish: April 21, 28, May 5, 12, 1988
DED 203

IN THE CIRCUIT COURT OF THE EIGHTEENTH JUDICIAL CIRCUIT, IN AND FOR SEMINOLE COUNTY, FLORIDA
CASE NO: 88-1700-CA-20-Z
IN RE: The Adoption of
L.M.B.

NOTICE OF ACTION

TO: Roberta Itzkowitz
natural defendant
address unknown

YOU ARE NOTIFIED that an action for Adoption has been filed which seeks to terminate any and all parental rights which you might have as the natural mother of Lena Marie Itzkowitz, born June 1, 1983 in New York City and you are required to serve a copy of your written defenses, if any, to it on Ralph B. Loomis, Petitioner's attorney, whose address is 2110 E. Robinson, Orlando, Florida, 32803, on or before May 25th, 1988, and file the original with the Clerk of this Court either before service on Petitioner's attorney or immediately thereafter, otherwise a default will be entered against you for the relief demanded in the Petition.

WITNESS my hand and the Seal of this Court on the 19th of April, 1988.

(COURT SEAL)
DAVID N. BERRIEN
Clerk of Circuit Court
by: Wendy W. Collins
as Deputy Clerk
Publish: April 21, 28, May 5, 12, 1988
DED 202

Legal Notice

FICTITIOUS NAME

Notice is hereby given that I am engaged in business at 316 East Altamonte Drive, Suite 1088, Altamonte Springs, Florida 32701, Seminole County, Florida under the fictitious name of PRESTO PIZZA, and that I intend to register said name with the Clerk of the Circuit Court, Seminole County, Florida, in accordance with the provisions of the Fictitious Name Statutes, to wit: Section 865.09 Florida Statutes 1957.

PRESTO RESTAURANTS, INC.
By: Joseph G. Bira
President
Publish April 14, 21, 28 & May 5, 1988
DED 127

IN THE CIRCUIT COURT OF THE EIGHTEENTH JUDICIAL CIRCUIT, IN AND FOR SEMINOLE COUNTY, FLORIDA
CIVIL ACTION NO: 87-4770-CA-08-P
J. I. KISLAK MORTGAGE SERVICE CORPORATION,
Plaintiff,
vs.
FLORIDA REAL ESTATE HOLDING, INC., and CREDITHRIFT, INC.,
Defendants

NOTICE OF SALE

NOTICE is hereby given that pursuant to the Final Judgment of Foreclosure and Sale entered in the cause pending in the Circuit Court of the EIGHTEENTH Judicial Circuit, in and for SEMINOLE County, Florida, Civil Action Number 87-4770-CA-08-P the undersigned Clerk will sell the property situated in said County, described as:

Lot 118, HIDDEN LAKE PHASE II, UNIT II, according to the plat thereof as recorded in Plat Book 25, Pages 62 and 63, of the Public Records of Seminole County, Florida

at public sale, to the highest and best bidder for cash at 11:00 o'clock a.m., on the 2nd day of June, 1988, at the West front door of the SEMINOLE County Courthouse, Sanford, Florida

(SEAL)
DAVID N. BERRIEN
Clerk of the Circuit Court
By: Jane E. Jasewic
Deputy Clerk
Publish: April 28 and May 5, 1988
DED 266

IN THE CIRCUIT COURT OF THE EIGHTEENTH JUDICIAL CIRCUIT, IN AND FOR SEMINOLE COUNTY, FLORIDA
CIVIL ACTION
NO: 87-3636-CA-08-L
PINE STATE SECURITIES CORPORATION,
Plaintiff,
vs.
ANNA G. BECKIUS, et al.,
Defendants

NOTICE OF ACTION

TO: MICHAEL P. SMITH, not known to be dead or alive, and ALL HEIRS AND UNKNOWN OTHER PERSON(S) HAVING OR CLAIMING ANY RIGHT, TITLE, AND INTEREST IN AND THROUGH MICHAEL P. SMITH
RESIDENCE UNKNOWN

YOU ARE HEREBY NOTIFIED that an action to foreclose a mortgage on the following property in Seminole County, Florida, to wit:

CONDOMINIUM UNIT NO. 11, BLDG. A, OF GOLDENROD VILLAS, A CONDOMINIUM ACCORDING TO THE DECLARATION OF CONDOMINIUM FOR GOLDENROD VILLAS CONDOMINIUM, AND EXHIBITS ANNEXED THERETO, FILED AUGUST 25, 1982, IN OFFICIAL RECORDS BOOK 1489, PAGE 994 THROUGH 1107, OF THE PUBLIC RECORDS OF SEMINOLE COUNTY, FLORIDA, TOGETHER WITH AN UNDIVIDED INTEREST IN THE COMMON ELEMENTS, LIMITED COMMON ELEMENTS AND COMMON EXPENSES APPURTENANT THERETO IN ACCORDANCE WITH THE DECLARATION OF CONDOMINIUM. One Water Heater, Range, Refrigerator, Washer, Dryer

has been filed against you, and you are required to serve a copy of your written defenses, if any, to: Grace Anne Glavin, Esquire, 1079 W. Morse Blvd., Suite B, Post Office Box 1177, Winter Park, FL 32790-1177 on or before the 17th day of May, 1988, and file the original with the Clerk of this Court either before service on Plaintiff's attorney or immediately thereafter; otherwise, a Default will be entered against you for the relief demanded in the Complaint or Petition.

WITNESS my hand and seal of this Court on the 12th day of April, 1988.

(SEAL)
DAVID N. BERRIEN
Clerk of the Circuit Court
By: Jean Brillant
Deputy Clerk
Publish: April 14, 21, 28 and May 5, 1988
DED 140

Legal Notice

IN THE CIRCUIT COURT FOR SEMINOLE COUNTY, FLORIDA
PROBATE DIVISION
File Number 88-351-CP
IN RE: ESTATE OF C.R. CLONTS, a/k/a Charles Ray Clonts,
Deceased

NOTICE OF ADMINISTRATION

The administration of the estate of C.R. CLONTS, a/k/a Charles Ray Clonts, deceased, File Number 88-351-CP, is pending in the Circuit Court for Seminole County, Florida, Probate Division, the address of which is Seminole County Courthouse, Sanford, Florida 32771. The names and addresses of the personal representative and the personal representative's attorney are set forth below.

All interested persons are required to file with this court, WITHIN THREE MONTHS OF THE FIRST PUBLICATION OF THIS NOTICE: (1) all claims against the estate and (2) any objection by an interested person on whom this notice was served that challenges the validity of the will, the qualifications of the personal representative, venue, or jurisdiction of the court.

ALL CLAIMS AND OBJECTIONS NOT SO FILED WILL BE FOREVER BARRED.

Publication of this Notice was begun on April 28, 1988.

Personal Representative:
/s/ W. Rex Clonts
148 Hillcrest Drive
Oviedo, FL 32765
Attorney for
Personal Representative:
/s/ Thomas A. Speer
Of SPEER & SPEER, P.A.
P.O. Box 1264
Sanford, FL 32772-1264
Telephone: (407) 323-8881
Publish April 28 & May 5, 1988
DED 256

WASTEWATER TREATMENT FACILITIES
BID #87/88-28

Separate sealed BIDS for the construction of new wastewater treatment facilities including a flow splitter structure; final clarifier and sludge pumping system; a tertiary filtration system; chemical storage, handling, and feed systems; chlorine contact tank; plant lift station; transfer pump station; reclaimed water quality control building; dechlorination and postchlorination systems and building; reclaimed water distribution pumps; remote distribution system monitoring points; associated sitework; including demolition and removal of existing sludge drying beds; site piping; instrumentation; control; and electrical improvements will be received by the City of Sanford at the Purchasing Office, 300 N. Park Avenue, Sanford, FL until 2:00 p.m., Tuesday, June 7, 1988, and then at Commission Chambers, Room 117, publicly opened and read aloud.

The CONTRACT DOCUMENTS may be examined at the following locations:

1. Conklin, Porter & Holmes-Engineers, Inc., 300 W. Fulton Street, Sanford, Florida 32771-1976.

2. City of Sanford, 300 N. Park Avenue, Sanford, FL 32772-1778.

3. Central Florida Builders Exchange, 800 Irma Ave., Orlando, FL 32803.

4. F. W. Dodge Plan Room, 11 South Bumby Ave., Suite 103, Orlando, FL 32803.

Copies of the CONTRACT DOCUMENTS may be obtained at the office of Conklin, Porter & Holmes-Engineers Inc. located at 300 W. Fulton Street, Sanford, Florida 32772-1976, upon payment of $130.00 for each set (non refundable).

Each BID shall be submitted in duplicate originals in a sealed envelope showing the name of the BIDDER and marked "Wastewater Treatment Plant Improvements Contract One."

BIDS shall conform to and be responsive to the Contract Documents for this Contract and must be accompanied by a Bid Bond for 5% of the maximum amount Bid.

Bids delivered within the 15 minute period immediately preceding the bid opening time, may be delivered to the room in which the bid opening is to occur. Any Bids received after the above time will not be accepted under any circumstances.

Any Contract or Contracts awarded under this invitation for bids are expected to be funded in part by a grant from the Florida Department of Environmental Regulation. Neither the State nor any of its departments, agencies or employees is or will be a party to this invitation for bids or any resulting contract. The procurement will be subject to the regulations contained in 40 CFR Part 33 published March 26, 1983.

Bidders must comply with the President's Executive Orders No. 11246 and 11375 which prohibit discrimination in employment regarding race, creed, color, sex or national origin. Bidders must also submit a certification of prior work under Executive Order No. 11246.

Bidders must comply with Title VI of the Civil Rights Act of 1964, the Anti-Kickback Act and the Contract Work Hour Standards Act.

Bidders must certify that they do not, and will not, maintain or provide for their employees any facilities that are segregated on the basis of race, color, creed, or national origin. Such certification shall be enclosed with the Bidders sealed Bid.

Bidders must comply with 40 CFR Section 33.295 and 33.1085 through 33.1145.

Bidders shall comply with the requirements of the Small and Minority Business Enterprise Utilization Program so as to insure that bidders will make positive efforts to use small, minority, and women's businesses.

Bids may be held by the City for a period not exceeding 90 days from the date of the Bid opening for the purpose of reviewing Bids and investigating the qualifications of the Bidders prior to awarding the Contract. The City reserves the right to waive any informalities and to accept or reject any and all Bids in whole or in part, which rejection, in his judgement, is in the best interest of the Owner.

CITY OF
SANFORD, FLORIDA
Walter Shearin
Purchasing Agent
Publish: April 28, 1988
DED 257

Legal Notice

IN THE CIRCUIT COURT, EIGHTEENTH JUDICIAL CIRCUIT, IN AND FOR SEMINOLE COUNTY, FLORIDA
CASE NO: 88-1010-CA-13-P
ANDREW R. MONAS, JR.,
Plaintiff,
vs.
ARDEAN R. HENDERSON, IF LIVING
IF DEAD, HIS UNKNOWN HEIRS AT LAW, LEGATEES, DEVISEES, OR GRANTEES,
Defendants.

NOTICE OF ACTION

TO: ARDEAN R. HENDERSON, IF LIVING IF DEAD, HIS UNKNOWN HEIRS AT LAW, LEGATEES, DEVISEES OR GRANTEES.

YOU ARE NOTIFIED that an action to quiet title to the following property in Seminole County, Florida:

Lot 27 in FARMER'S ADDITION TO THE TOWN OF LONGWOOD, as recorded in Plat Book 3, Page 73 of the Public Records of Seminole County, Florida.

has been filed against you and you are required to serve a copy of your written defenses, if any, to it on MACK N. CLEVELAND, JR., ESQUIRE of the law firm of CLEVELAND & BRIDGES, Plaintiff's attorney, whose address is Post Office Drawer Z, Sanford, Florida 32772-0778, on or before May 25th, 1988, and file the original with the Clerk of this Court either before service on Plaintiff's attorney or immediately thereafter, otherwise a default will be entered against you for the relief demanded in the complaint.

DATED on April 19th, 1988.

(SEAL)
DAVID N. BERRIEN
Clerk of the Court
BY: Wendy W. Collins
Deputy Clerk
Publish: April 21, 28 and May 5, 12, 1988
DED 254

IN THE CIRCUIT COURT OF THE EIGHTEENTH JUDICIAL CIRCUIT, SEMINOLE COUNTY, FLORIDA
CIVIL ACTION NO: 87-3743-CA-08-P
BARNETT BANKS TRUST COMPANY, N.A., as TRUSTEE FOR THE FLORIDA HOUSING FINANCE AGENCY,
Plaintiff,
vs.
FRANCISCO J. CARBONE & ANA E. CARBONE, Husband and wife,
Defendants

NOTICE OF SALE

NOTICE is hereby given that pursuant to the Final Judgment of Foreclosure and Sale entered in the cause pending in the Circuit Court of the EIGHTEENTH Judicial Circuit, in and for SEMINOLE County, Florida, Civil Action Number 87-3743-CA-08-P the undersigned Clerk will sell the property situated in said County, described as:

Lot 3, Block 31, CASA PARK VILLAS PHASE II, according to the Plat thereof as recorded in Plat Book 20, Pages 97-98, Public Records of Seminole County, Florida.

at public sale, to the highest and best bidder for cash at 11:00 o'clock a.m., on the 2nd day of June, 1988, at the West front door of the SEMINOLE County Courthouse, Sanford, Florida.

(SEAL)
DAVID N. BERRIEN
Clerk of the Circuit Court
By: Jane E. Jasewic
Deputy Clerk
Publish: April 28 and May 5, 1988
DED 267

IN THE CIRCUIT COURT OF THE 18TH JUDICIAL CIRCUIT, IN AND FOR SEMINOLE COUNTY, FLORIDA
CASE NO: 87-1316-CA-08-G
ALLIANCE MORTGAGE COMPANY,
Plaintiff,
vs.
DALE W. MOORE, etc.; et al.,
Defendants.

NOTICE OF SALE PURSUANT TO CHAPTER 45

NOTICE IS HEREBY GIVEN pursuant to an Order or Final Judgment of foreclosure dated April 18, 1988, and entered in Case No. 87-1316-CA-08G of the Circuit Court of the 18th Judicial Circuit in and for SEMINOLE County, Florida wherein ALLIANCE MORTGAGE COMPANY is plaintiff, and DALE W. MOORE, etc.; et al., are defendants, I will sell to the highest and best bidder for cash at the West front door of the Seminole County Courthouse in Sanford, Seminole County, Florida at 11:00 o'clock a.m. on the 26th day of May, 1988, the following described property as set forth in said Order or Final Judgment, to-wit:

That certain condominium parcel known as unit No. 1642, LAKE LOTUS CLUB II, a condominium according to the plat thereof, as recorded in Plat Book 21, Pages 48 of the Public Records of Seminole County, Florida and the undivided interest in the common elements and common expenses appurtenant to said unit, all in accordance with and subject to the covenants, conditions, restrictions, terms and other provisions of that declaration of Condominium of LAKE LOTUS CLUB II, a Condominium, as contained in O.R. Book 1582, Pages 1373-1412, of the Public Records of Seminole County, Florida, and any amendments thereto.

RANGE, HOOD, DISHWASHER, CARPET

Together with all structures and improvements now and hereafter on said land, and fixtures attached thereto, and all rents, issues, proceeds, and profits accruing and to accrue from said premises, all of which are included within the foregoing description and the habendum thereof also all gas, steam, electric, water, and other heating, cooking, refrigerating, lighting, plumbing, ventilating, irrigating, and power systems machines, appliances, fixtures, and appurtenances, which now are or may hereafter pertain to, or be used with, in or on said premises, even though they be detached or detachable.

Dated at Sanford, Florida, this 19th day of April, 1988.

(SEAL)
DAVID N. BERRIEN
CLERK, CIRCUIT COURT
BY: Jane E. Jasewic
DEPUTY CLERK
Publish: April 21, 28, May 5, 12, 1988
DED 261

Legal Notice

IN THE CIRCUIT COURT, IN AND FOR SEMINOLE COUNTY, FLORIDA
CASE NO: 88-1329-CA-08-P
UNITED COMPANIES FINANCIAL CORPORATION,
Plaintiff,
vs.
KENNETH S. JETT and PATRICIA A. JETT, his wife, ITT FINANCIAL SERVICES, THORP CONSUMER DISCOUNT, HOLIDAY SPAS AND FITNESS CENTERS, INC., and any unknown heirs, devisees, grantees, creditors, and other unknown persons or unknown spouses claiming by, through and under any of the above named Defendants,
Defendants.

NOTICE OF SUIT

TO: KENNETH S. JETT and PATRICIA A. JETT, his wife, and any unknown heirs, devisees, grantees, creditors, and other unknown persons or unknown spouses claiming by, through and under the above named Defendants, if deceased. Residence unknown.

YOU ARE HEREBY NOTIFIED that an action to foreclose Mortgage covering the following real and personal property in Seminole County, Florida, to-wit:

Lot 14, DAWN ESTATES SECTION 2, according to the plat thereof as recorded in Plat Book 22, Page 91, Public Records of Seminole County, Florida.

has been filed against you and you are required to serve a copy of your written defenses, if any, to it on C. VICTOR BUTLER, JR., ESQUIRE, 1218 E. Robinson Street, Orlando, Florida 32801, and file the original with the Clerk of the above styled Court on or before the 31st day of May, 1988, otherwise a Judgment may be entered against you for the relief demanded in the Complaint.

WITNESS my hand and seal of said Court on the 25th day of April, 1988.

(SEAL)
DAVID N. BERRIEN
CLERK OF THE CIRCUIT COURT
By: Jean Brillant
Deputy Clerk
Publish: April 28, May 5, 12, 19, 1988
DED 265

CLASSIFIED ADS

Seminole 322-2611 Orlando - Winter Park 831-9993

CLASSIFIED DEPT. PRIVATE PARTY RATES

HOURS
8:30 A.M. - 5:30 P.M.
MONDAY thru FRIDAY
SATURDAY 9 - Noon

20 consecutive times	53¢ a line
7 consecutive times	69¢ a line
3 consecutive times	79¢ a line
1 time	99¢ a line

3 Lines Minimum

Prices above reflect a $1.00 cash discount for prompt payment. Start your ad for 10 days at a lower cost per day. 3 line minimum charge. Cancel when you get results. Pay only for days your ad runs at rate earned. Use full description for fastest results. It pays to tell the whole story when extra lines cost so little more.

DEADLINES
Noon The Day Before Publication
Sunday - Noon Friday
Monday - 9:00 A.M. Saturday

NOTE: In the event of the publishing of errors in advertisements, the Sanford Herald shall publish the advertisement, after it has been corrected at no cost to the advertiser but such insertions shall number no more than one (1).

12—Legal Services

SOCIAL SECURITY Disability Free Advice No Charge Unless We Win! Ward White & Associates 305-221-1319

17—Cemetery

CEMETERY PLOT, vault, & casket. Oakleon Memorial Garden of Valor 1 855 2497

21—Personals

CRISIS PREGNANCY CTR. Free Pregnancy Test, confidential Call for appt 321-7695

23—Lost & Found

LOST! MUST FIND!
Sealpoint, male Siamese cat, 1 year old. Missing since 4/26/88. Call 322-2611 ext. 19 or 321-9314 ..... ask for Sheril

25—Special Notices

BECOME A NOTARY
For Details: 1-800-433-4254
Florida Notary Association

27—Nursery & Child Care

BABYSITTING in my home. Flexible hours, reasonable rates ..... 323-9737 after 4pm

BABYSITTING - By week or hour. $10 day. $2 hour. Upsala Road 321-8395

SUMMER DAY CAMP/CARE Near 14th & Park, Sanford. Planned activities daily. Mon-Fri. 6am to 6pm. Large playroom, fenced yard, hot lunch. HRS Lic. Hm. Day Care Call ..... 321-2940 Anytime
1/2 OFF 1st WEEK'S FEE

33—Real Estate Courses

CLASSES FORMING
Bell School of Real Estate
323-6118

55—Business Opportunities

FLEA MARKET OUTFIT with displays, signs, stock of new cookbooks 321-5283

1000 SUNBEDS
TOMING TABLES
Sunal-WOLFF Tanning Beds
SlenderQuest
Passive Exercisers
Call for FREE Color Catalogue
Save to 50%. 1-800-228-6292

71—Help Wanted

A/C SERVICE MAN
DUCT MAN
Experienced, permanent, good pay, benefits. Call (407) 628-2233 or (904) 775-7292 anytime

Employment 323-5176
700 W. 25th St.

71—Help Wanted

ADD TO YOUR INCOME
SELL AVON NOW!!!
323-6888 or 322-8659

APPLICATORS, trainees & other positions available. $11 per hour & up. No experience necessary, full/part time & weekends in local area. Call Mr. Baxter (813) 886-7151

APPLICANTS needed. Will train. On the job and classroom training provided. To prepare applicant for certified Nurses Aide test. Paid while you train. Only qualifications are H.S. graduate or equivalent, good references and willingness to gain skills and knowledge in caring for the elderly. Apply to:
Debary Manor
60 N. Highway 17-92
Debary, Fl. ..... E.O.E.

ASPHALT MAN
GRADER OPERATORS
AND LABORERS
Experienced only 260-9190

ASSEMBLY WORK at home, plus many others. Earn good wages in spare time. Info 1-504-641-8891 ext 1468
Open 7 days. Call NOW!

ASSEMBLY PRODUCTION
$5 per hour
Longwood plant is looking for reliable, hard working people for second shift. Excellent benefits. Full time permanent positions.
Call to qualify for free training!
ProSync
323-7944 EOE

AUTO TECHNICIAN needed immediately. Dealership experience required. Apply in person:
Seminole Ford, Service Dept.

CAREER OPPORTUNITIES
Manager-Barmaids needed for Hungry Gator Pub and Eatery. Call 323-9741 for appt.

CASHED IN WITH HERALD'S HELP
The Fornell Oil Company found a part time cashier in less than 7 days to fill one of their vacancies. Call the Sanford Herald's Classified Section to place a successful help wanted ad 322-2611

CHILD CARE WORKERS
We are adding to our staff! Need mature teachers. Start $4.00 hour and Aides start $3.85 hour. Paid holidays, monthly bonus. No weekends, no evenings. Good quality, organized child care center. Apply:
Gingerbread House
2536 Elm Avenue, Sanford

CLEARLY A WINNER!
Empire Glass & Specialities found an experienced salesman for their residential building division in less than a week by advertising in the Sanford Herald.

We can help you fill your personnel needs. Call the Classified Department 322-2611 and place an ad with us.

CLERICAL positions, part time, flexible hours. For appt. call Mr. Seward 322-4992

CNA - Wouldn't you rather have 4 patients instead of 10? Receive formal training and have an increased chance to be promoted. Call us 331-7231

CNA'S Apply
Hillhaven Healthcare Center
322-8660 ..... EOE/M/F

CONFIRMATION CLERK
Are you aggressive, persistent, dedicated, outgoing, need big $$$, and can accept a challenge? Permanent position for individual who would enjoy "follow up" phone work with our inside sales division. Evening hrs. nec. Call Charles Berdel ..... 322-3663 ext. 226

CONVEYOR/CRAFTSMAN
Conveyor company is seeking assemblers, mechanics & stainless steel welders for first and second shift production. Competitive starting wage rates for experienced personnel. Contact Sonia at:
B/W PS (305) 322-2725
for interview appointment

COOLER MAN - Must be willing to work. Apply in person:
Brennen Farms
Hwy 46, Sorrento

CULTURED MARBLE CO - Production exp. preferred. Salary dependent upon exp. Apply in person between 1pm and 3pm, Mon-Fri. 240 Power Court (1-4 Industrial Park) or call for appointment 323-3934

DAYS INN LODGE, Altamonte now hiring for the following positions:
ROOM CLEANERS
MAINTENANCE HELPERS
Apply in person, no phone calls please. 450 Douglas Ave., Altamonte Springs, FL

STOP
Are You Looking for Work?
WE CAN HELP!
WORK IMMEDIATELY
NEED CAR & DRIVER OVER
EARN LOTTERY TICKETS
• NO FEE • DAILY AGRA • DAILY PAY
• ADDERS IF VEHICLES EARN EXTRA
CALL TODAY...
We Are Open Monday-Saturday 8 a.m. to 5 p.m.
321-1500
LABOR FORCE

ANNIE

BY Leonard Starr

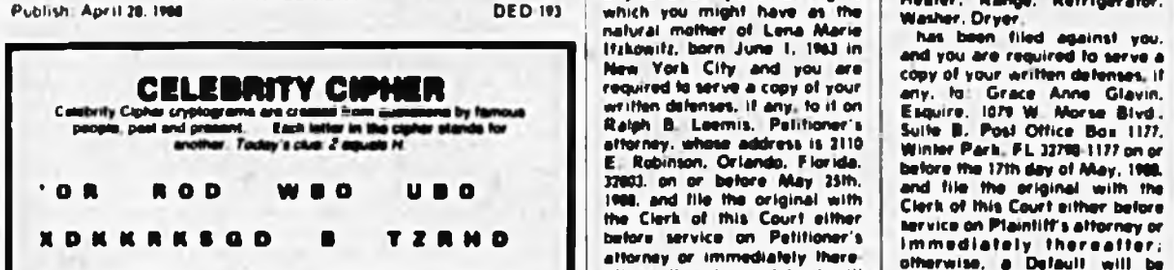

BLOOM COUNTY

by Berke Breathed

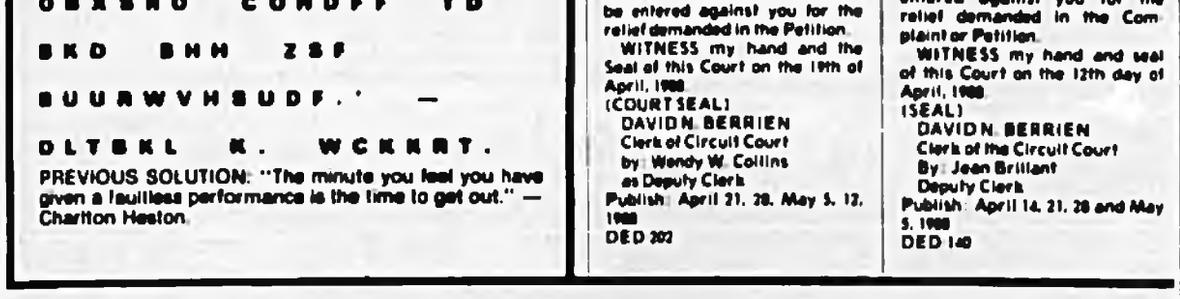

71—Help Wanted

DOG GROOMER PET BATHER
Experience preferred 574-4730

DRIVERS part time. Mon. Fri. only. A valid Fla. drivers lic. required. Applicants must be 18 yr. or older & know how to drive standard shift. Apply at Sanford Auto Auction, 2215 W. 1st St., Sanford ....See Ed

DRIVERS Now hiring. $7 hr. guaranteed. Domino's Pizza. Call after 4:30pm 321-5000

DRIVER/SALESMAN Must have good driving record, Fla. chauffeur's license. Required to take drug test. Company benefits, wages depend on ability. Call 321-4030

EXP. BROILER & Saute Cook Full time dinner shift. Apply in person: Tuesday thru Friday, 2pm to 5pm ....Deltona Inn

EXP. MAINTENANCE MAN
Must have pool certification. Hours are Monday - Saturday 10 a.m. to 6 p.m. Apply to:
GROVEVIEW VILLAS
3000 Lake Mary Blvd.
321-0504

EXPERIENCED COOK
Day shift. Apply in person at Golden Lamb Restaurant, 2101 So. French Ave., Sanford

FLOORMAN - Nursing facility Must have knowledge of complete floor maintenance. Full time. Apply: Winter Park Care Center, 2970 Scarlet Road, Winter Park ....E.O.E.

FOUND IN 3 DAYS
Loxscreen, wholesale distributors of aluminum extrusions, hired a warehouse worker who applied after seeing the ad in the Sanford Herald. If you need good workers, call the Classified Dept. at the Herald and we will help you place your ad 322-2611

FREE TUITION TO REAL ESTATE LICENSE SCHOOL
● A New Career
● A New Beginning
Call Fran or Stu
323-3200

Keyes
KEYES #1 IN THE SOUTH

GENERAL OFFICE HELP Must be good with figures, calculator & light typing. Small, non smoking Altamonte Springs office. $5 hour. Call Marlene 323-6494

GOOD WORKERS! If you need daily pay & steady work call Bob after 3 pm ....322-?556

GREEN'S PRODUCE is now accepting applications for Drivers. Please apply within 413 W. 13th St. Sanford

HAIR STYLIST - Good attitude, dependable. Full or part time. Call for information 330-2094

HAIR STYLIST - We provide customers $4 to $10 per hr. Cont. ed., pd. vac. 323-9045

HAIRDRESSER - Experience not necessary but preferred. Potential for mgmt. training. Call 321-2887 10am-5pm, M-F

HANDICRAFTS Artistic people needed to work part time days in flower shop. Use your skills and learn flower arranging, too! Call 322-1822

HELP WANTED! Will train! $6 hour & up, depending on qualifications. Apply... Flea world, Gold bldg. G43 45 47 Fri, Sat & Sun. 9-5

Here's Your Chance...
SALES REPS. Apply at 1704 N. Hwy. 427, Longwood. Full or Part time openings. Needed immediately. Minimum experience 3 years. Call ....322-6635 for directions if needed.

HIGH SCHOOL STUDENT To care for 11 yr. old boy during summer months. Hrs. & pay will be discussed at time of interview. Pinecrest area. Call after 6pm 323-2533

HOMEMAKERS earn $100-$160 week. Professional home cleaning Monday thru Friday. No experience needed. We train. Car needed 322-5117

HOUSEKEEPER 1 day weekly. New home in Osteen near Lemon Bluff. Stable, quiet cond. Call John Crabtree after 6pm. 323-4975. Ref. required

HOUSEKEEPER needed immediatley. Ironing & general cleaning. References. Good pay. 260-0401 ....or 880-2117

IMMEDIATE OPENINGS for second & third shifts. Inspector/packers at the fastest growing injection molding manufacturing corporation located in Lake Mary. Apply in person: Florida Polymars, 1000 Sand Pond Road, Lake Mary. 321-5500. M/F/V/H
Equal Opportunity Employer

★ ★ ★ ★ ★ ★

IMMEDIATE OPENING
NEWPAPER CARRIER
The Sanford Herald has an immediate opening for an Independant Newspaper Carrier agent. Applicants should apply in person to...
Sanford Herald
300 N. French Avenue
From 10:30am to 6:30pm

★ ★ ★ ★ ★ ★

IMMEDIATE EMPLOYMENT
Electricians, mechanics, journeymen, and apprentices with experience for permanent employment in Orlando area. Good salary & benefits. Apply at...
Tri-City Electric
430 West Drive
Altamonte Springs, Fl.
EEO AAP

INSURANCE SECRETARY for GYN office. Exp. with computer, dict., & med. term.. Good pay & benefits. Reply to 319 N. Mangoustine Ave., Sanford. Call 323-4560 3 to 5pm

INTERVIEWERS SANFORD
Walk and get paid. Help update city directory. No exp. needed. We train. Apply to: R. L. Polk Co., 2613 S. Orlando Drive, Ste B, Sanford, 321-7260 SH 3 ....E.O.E. M/F

71—Help Wanted

HANDYMAN Part time, own tools & transportation. $6 per hour to start. Call 323-2269

LABORERS
18 NEEDED IMMEDIATELY
Several positions available. Never a fee! Apply in person: Triad II Building, Suite 251, behind Altamonte Mall Theatre. Start now! 260-5100

LABORERS
100
Men & Women needed
1st, 2nd, 3rd shifts
Call
LABOR WORLD
330-1912
Daily Work! Daily Pay!

LAKE MONROE INN
Seeks waitresses and kitchen help for evening shift. Apply in person, or call 322-3108

LANDSCAPE MAINTENANCE
Experience necessary 321-6233

LANDSCAPERS & Irrigation installers. Full time positions. $5 hr starting pay 322-8133

LEGAL SECRETARY for gen'l practice office. Exc. typing, spelling, and grammar skills req. Competitive salary & benefits. Call Trish 322-2361

LOOKING FOR A NANNY in my Lake Mary home. References. Good salary. Need immediately. Call between 7am & 11am & after 6pm 322-7233

MAIDS NEEDED Apply in person only to the Quality Inn North, I-4 and S.R. 434, Longwood, FL.

MAIDS Mature, dependable. Apply in person: Mon. Fri., 10am to 4pm. Deltona Inn

MAINTENANCE ASST. - Apt. complex. Mature, responsible person for painting, lawn work and routine maintenance. Call 323-4430 BRAM TOWERS

MEDICAL RECORDS CLERK /TYPIST
Full time position available in Sanford. Candidate must type 45 to 50 w.p.m. accurately. Knowledge in medical records or terminology would be helpful. Must be organized and a self starter. Competitive salary, and benefits package. Also, bonus program available. Call NORRELL Home Health Services 321-0800 to arrange an interview.

FULL TIME opening for a mature LPN with experience for busy physicians office. Duties include: Assisting physician, allergy testing knowledge helpful, but will train, front office skills also a plus, must be willing to travel to satellite offices, neat appearance, pleasing personality and able to get along with people. Please send resume with salary requirements to:
Box 378
c/o Sanford Herald
P.O. Box 1657
Sanford, Fl. 32772-1657

NEED A JOB?
Call Olsten Today!
OLSTEN SERVICES
740-6773

NEEDED IMMEDIATELY
Maintenance & Lawn man. 50 hours week. Good opportunity. Call: 260-0401 ....or 644-0392

NURSES AIDE All shifts, exp'd. or certified only. Apply Lakeview Nursing Center 919 E. 2nd St. ....Sanford

NURSES' AIDES
Now hiring full & pt. time, 3-11 and 11-7 shifts. Call 699-5003
Better Living Center
E.O.E. ....M/F/H/V

NURSING ASSISTANTS - Full and part time. 3 to 11pm shift. Nursing facility. Apply: 2970 Scarlet Road, Winter Park ....E.O.E.

NURSING AIDE TRAINEES - Paid training. Leading to certified Nurses Aides. Classes now forming.
Longwood Health Care
339-9200 ....EOE

ONE A/C SERVICEMAN
ONE A/C INSTALLER
Must have at least 3 years experience. Great pay and benefits. Established company, superb working conditions. Proof of experience required. Please call for appt.
Tom Air Inc.
145 W. Blue Springs Ave.
Orange City, FL 32763
(904) 775-6484 or 1-800-227-8285

PACKER to fill frozen food orders. Must have high school diploma and be non smoker. Forklift or warehouse exp. helpful. Apply: Rich Plan, 401 W. 13th St., Sanford. 9am-3pm

Paint The Town Red
Thomas Painting Co. of Beardall Avenue in Sanford placed an ad for experienced painters and filled all their positions within 3 days.

For help in placing your classified ad, call the Sanford Herald and we'll help you find the workers you need 322-2611

PAYROLL CLERK Must have payroll exp. 25 or more employees. ADP exp. a plus. Call: John Walker at 323-3300 9am to 5pm

PERFECT FIT
Tube Tec, Inc., maker of steel pipes & fittings, filled several positions for machinists by advertising in the Sanford Herald. Let us help you fill your employment needs. Call the Classified Dept. at 322-2611

Position Fills!
NORRELL Home Health Services filled their position for an Office Manager by advertising it in the Sanford Herald Classified section.

Try the Classifieds for quick results! 322-2611

R.N.'s and/or L.P.N.'s. Full & part time needed for Mental Health Facility in Sanford. Psychiatric nursing experience preferred, but not necessary. Call 321-4357

RENT AMERICA is looking for full & part time help in our rental & video stores. Must be 18 & have a current driver's license. Now taking applications at 2701 S. Orlando Dr. Pinecrest Shopping Center. No Phone Calls Please.

RN PART TIME, 7 to 3 shift, apply in person
Lakeview Nursing Center
919 E. 2nd St. ....Sanford

RN'S needed. 7-3 and 3-11 shifts. Salary dependent on experience. Excellent working environment. Apply to...
Debary Manor
60 N. Highway 17-92
Debary, Fl. ....E.O.E.

71—Help Wanted

Santa needs supervisors NOW! Full or part time. Top earnings. Free training, incentives, flexible hours. NO investment ....Call 332-3529

SECRETARY/CLERK - Full time. Typing necessary, accounts payable & payroll experience preferred. Apply: Hillhaven Healthcare Center 322-8566 ....EOE/H

SHORT ORDER COOK
Days
Call 321-4294

STUDENTS
EARN EXTRA CASH!
The Sanford Herald is now accepting applications for door to door sales. Earn extra cash over the summer. Must have pleasant personality. No experience necessary. Apply in person.
Sanford Herald
300 N. French Ave
Sanford, FLorida 32771

or call Mr. Kelley at 322-2611

Success!!
Six Flag's Nursery just filled their position for a Truck Driver.

Use the Sanford Herald Classifieds to fill those vacancies 322-2611

TRUCK DRIVERS Minimum of 2 years verifiable tractor trailer exp. Must meet D.O.T. requirements. Will train to haul cars. Sunbelt Auto Carriers, 681 Hwy. 17-92, Debary. Call 668-8213

TRUCK DRIVER Exp'd. in auto transport. Excellent income. Call 668-4419

TRUCK DRIVER Experienced only, truss delivery. Must have valid Fla. chauffeur's license. Apply in person: Lowe's Truss Plant, 2901 Aileron Cir. Sanford Airport Industrial Park. 8am-5pm daily.

TRUSS ASSEMBLERS
Exp. preferred but will train.
Apply in person:
Lowe's Truss Plant
2901 Aileron Circle
Sanford Airport Industrial Pk.

TWI TEMPORARY SERVICES
660-8267
NO FEE

WAITRESSES Exp. required. Night shift. Cap'n Nemo's. Call for appt 322-9168

KIT 'N' CARLYLE® by Larry Wright



71—Help Wanted

PART TIME Security officer in Sanford area. $5 hr. Contact the Florida Job Service for further information.

WAREHOUSE MAN/DRIVER Chauffeur's license required. Call 323-9503

WAREHOUSE Entry level position. Primarily loading and unloading trucks. Good company benefits. Brown Moulding Co. Port of Sanford, Lake Monroe 323-2062

WAREHOUSE MANAGER
Experience required. Apply in person: Loxcreen, 390 Silver Lk. Dr. Sanford 322-1031

WOMEN PREFERRED - Egg packer for processing plant. Apply in person: Bronson Farms Hwy 46 ....Sorrento

YARD PERSON - Temporary position. Call 323-4080 Tues-Fri for information & appointment

91—Apartments/ House to Share

ROOMMATE WANTED: Non smoking, non partying. 3 bdrm., 1 bath older house. Nice yard, pool. $200 mo. Call Scott after 8pm 330-1372

SINGLE PARENT - Would like to locate & share 4 br. house w/same ....330-0595 after 6pm

93—Rooms for Rent

FLORIDA HOTEL. Reas. wkly rates w/kitchen & laundry facilities. Senior citizen discount. Corner of 3rd & Oak

LARGE ATTRACTIVE ROOM Convenient location. Private entrance. 323-4507...or...323-8000

PRIVATE room & bath. House privileges, fully equipped, pool, tennis. Util. incl. $75 wk. Call Tom 322-2642 or 321-2761

WINTER SPRINGS. $200 mo. incl. utilities. Non smoker preferred. Access to kitchen, share bath to 1 tenant. 2 rooms avail. Fully furn'd. 15 minute drive to S.C.C. 365-8246

97—Apartments Furnished / Rent

ATTRACTIVE 1 bdrm., porch, yard, $100 wk. includes utilities. Call 321-6947

EFFICIENCY Clean, attractive. Util. incl. Lighted off street parking 323-4507

EFFICIENCY & 1 BDRM APTS
SANFORD COURT APTS.
323-3301

LONGWOOD - 1 bedroom, 2 bath. Private entrance and patio. Micro & TV. No pets or smoking. $350 includes elec. Call ....332-8597 after 6pm

SANFORD 1 & 2 bdrm. apt. From $265 mo. up. + $365 dep. Ref. required. Call 322-3342

97—Apartments Furnished / Rent

SANFORD Studio, 1 adult. No children or pets. Quiet res. Modern. $225mo + dep 323-8819

SANFORD - 1 bdrm. nice, very quiet area. Single person or working couple. Small pet ok. $290 mo + $125 dep 323-9025

99—Apartments Unfurnished / Rent

GARAGE APT - 1 bdrm. quiet neighborhood, a/c and cable. $325 mo ....322-3918 for appt.

FRANKLIN ARMS
● 1 bdrm 1 bath $345 month
● Pool & Laundry Facilities
● Convenient Location
1130 Florida Ave
323-6600

GREAT LOCATION
Attractive 2 bdrm., 1 bath, single story duplex on bus line, large pool, water, sewer & trash pick up included. Separate adult section, retirees welcome. Ask about our move in ....SPECIAL.
SHENANDOAH VILLAGE APARTMENTS 323-2920

GROVEVIEW VILLAS
3000 Lake Mary Blvd
NO APPLICATION FEE!
$200 MOVE IN SPECIAL
LIMITED OFFER!!
Call For Details

●●●● DON'T ●●●●
●●● RENT ●●●
●● until you've seen ●●
● THE MOST SPACIOUS ●
●● 2 bdrm., 2 bath apts ●●
●●● In Sanford ●●●
●●●● 321-0504 ●●●●

IT'S TIME TO START SAVING
$$$
SANFORD COURT APTS.
Call Today for our Special
1 & 2 bdrm. apts
323-3301
OPEN SAT. 10-4

MARINER'S VILLAGE
Lk. Ada 1 bdrm ....$300 mo
2 bdrm $360mo 323-8670

PARKSIDE PLACE APT.
MOVE IN SPECIAL $100
New 2 bdrm. 1 bath, patios
Washer and dryer hook ups
323-3874

SANFORD - 2 bdrm., 2 ba. washer & dryer, scrnd porch, all appliances, air cond. $395 mo + sec 644-3691 or 644-3739

SANFORD - 2 bedroom, 2 bath, central heat & air, appls. $390 mo. Call Mo-Fr 774-8214

99—Apartments Unfurnished / Rent

SANFORD 2 bdrm., 1 bath, reduced $295. Call 644-4500
Altwood Phillips Inc.

SANFORD - 1 bdrm., condo. Washer, dryer, scrnd porch, pool, $330 mo 1-423-3734

TWO MONTHS FREE
1 bdrm. $285 per mo.
Bamboo Cove. 660-1300

$540 IN YOUR POCKET!
RIDGEWOOD ARMS
Savings galore & much more! Come look at our 1,2 & 3 bdrm. apts. Move in now with a security deposit of $50 and recieve 1 month FREE rent!
DON'T WAIT!
Call Mon-Fri, 8-5
323-6420

101—Houses Furnished / Rent

HIDDEN LAKE - 3 bdrm. 2 ba. fans, 1 car garage, nice yard. All appliances. $550 mo. Avail. immediately. Call 321-0376

LAKE MARY 2 bdrm. home. ALSO, 2 bdrm. mobile home for rent. Call 322-2744

103—Houses Unfurnished / Rent

DEBARY 3 bdrm., 2 bath home w/family room, new carpet, double car garage w/opener, screen porch, fenced. $475 mo Call: 323-5775 ....or 322-4677

DELTONA 2 bedrooms, 1 bath with carport, small yard. $120 deposit and $340 month. Call: 574-8705 ....or 322-6974

DELTONA 2 bdrm., 1 bath Neat, clean. Available now. No pets. $335 1st, $300 sec. Call 574-1040

● ● ● IN DELTONA ● ● ●
● ● HOMES FOR RENT ● ●
● ● 574-1034 ● ●

LAKE MARY - Lease and/or Lease Option. 2 bdrm., 1 bath, fenced rear yard with above ground pool. Immaculate inside and out ....$425 month

Call Paul 321-4764

Keyes
KEYES #1 IN THE SOUTH

ONE BDRM., screened balcony, carpet, c/h/a, appls. Convenient to downtown Sanford $275 mo. Call 321-1915

103—Houses Unfurnished / Rent

SANFORD 2 bdrm. townhouse, appliances, carpet, central heat & air. $375 rent, $200 security. Agent 260-6517

SANFORD 2 bdrm. house with 1,000 sq.ft. workshop. Call collect 1-305-294-7924

SANFORD - 3 bdrm., 1 bath country home at 701 Katie Lane near I-4 off West 46 Hwy. $350 per mo. + $100 sec. Kids and pets ok. Look for signs.

SANFORD - Lease/option. Two bdrm., 1 bath mobile home on 2½ acres. Fenced with pool, barn and pond. $385 per month plus deposit. Call 1-933-7816 or 339-1190 and ask for Sam.

SANFORD - 2 bdrm., 2 bath, 1 car garage villa in Hidden lakes. Swimming pool, tennis courts & lake. $465 month. Call 323-2487 after 4pm. M-F

WATERFRONT house & in law cottage on Lk. Jessup near Oviedo 904-423-1610

105—Duplex-Triplex / Rent

ARE YOU TIRED of apartment living? Deluxe duplexes available now! 330-0567

DELTONA - 2 bdrm., eat in kitchen, c/h/a, scrnd porch, garage. Near shopping center. $375 mo + dep 574-5553

DUPLEX, LAKE MARY
2 bdrm., washer/dryer connection, appliances, quiet area. $360 w/disc 629-9014
Investors Realty Services

Long Time Advertiser Gets Results!!
Mr. Roger Harris has been advertising in the Sanford Herald for 20 years or more and always has great results from his ads. He rented his duplex in no time by placing it in the Classified section of the Sanford Herald.

For results you can't beat call Classified Dept. now! 322-2611

MAITLAND 2 bdrm., fireplace, fenced yard, screen porch, nice area. $375 mo 260-8683

SANFORD 2 bdrm., 1 bath. C/H/A. No pets. Central loc. Pinecrest school 321-8053

SANFORD - Furn 1 bdrm. Air & ceil. fans. Adults only. No pets. $245 mo + dep 322-2296

SANFORD 2 bdrms., air, appliances, carpeting, carport. $375 month. Call 323-9155

• DeLand Advantage • DeLand Advantage • DeLand Advantage • DeLand Advantage • DeLand Advantage • DeLand Advantage •

Don Leonberg Manager | Phil Delabarto Professional Salesman | Bubba Wood Professional Salesman | Al La Rose Professional Salesman | Bill West Professional Salesman

The Deland Advantage— Our Cars Have No Rust

KAISER'S OVERSTOCK SALE

We Are Already the Best, Now We Want to Be the Biggest

All Cars Drastically Reduced Due to Overstock

From Tent Sale It's A BUYER'S MARKET

1984 CHRYSLER LASER XE — Gold, St #38238-A Was $6995 — Reduced To $4995

1986 FORD MUSTANG — St #38267-A, blue, one owner, PS, PB, air. Was $8795 — Reduced To $6995

1984 CHEVROLET EL CAMINO SS — [illegible] Was $7[illegible] — Reduced To $6995 — 1st come-First Served

1987 GMC S-JIMMY 4X4 — Blue On Blue, V-6, AT, PS, PB, Air, 1 Owner, 11,000 Miles, Bought New Here! St. #38473-A. Was $15,995 — Reduced To $14,382

1986 CHRYSLER 5th AVENUE — St # P714-B, candy apple red, V-8, AT, PS, AC, AIR, LOADED! 1 owner Was $10,695 — Reduced To $9882

1986 PONTIAC PARISIENNE BROUGHAM — [illegible] PS, PB, Air. Was $10,995 — Reduced To $9274

1986 FORD ESCORT L — #18599A, 2 door, white, 41,000 miles, drives like new — Reduced To $3995

[illegible] WAGON — P723, 26,000 Actual 1 Owner Miles, Was $7295 — Reduced To $6450

1987 TOYOTA PICKUP — Red, Cold Air, Only 37,000 Miles, 1 Owner. St. #38315A. Was $7995 — Reduced To $6638

1984 CHEVY S-10 EXTENDED CAB — [illegible] PS, PB, Air. St. #[illegible] Was $6[illegible] — Reduced To $5230

1984 PONTIAC BONNEVILLE — ST#18244a, 6 Cyl, AT, Air. Was $7395 — Reduced To $5612

1987 NISSAN SENTRA SPT. CPE. — Red, 1 owner, only 14,000 miles. St. #27906C — Reduced To $9279

1986 TOYOTA CAMRY — 18503A, AT, PS, PB, Air, 1 Owner, 40,000 Original Miles Was $9995 — Reduced To $7995

1986 PONTIAC SUNBIRD SE — St#17812A, White, 2 Door, PS, PB, Air, 1 Owner, 16,000 Original Miles Reduced To — Reduced To $6442

1985 TOYOTA P/U — 4 Cyl., 4 speed, [illegible] St. #38027A. Was $6995 — Reduced To $5141

1984 CHEVROLET S-10 P.U. — St # 17860A, V-6, AT, PS, PB, A.C., white w/blue int., was $7495 — Reduced To $6288

1984 CROWN VICT. — St #28326-B, 4 door, blue, V-8, AT, PS, PB, A.C. Was $6995 — Reduced To $4995

1985 DODGE LANCER — Was $7995 St #27381-A — Reduced To $6995

1985 DODGE ARIES WAGON — Only 24,839 Miles Was $6995 — Reduced To $5416

1986 CHEVY CAVALIER — St #28465-A, 2 door, AT, PS, PB, A.C., 1 owner Was $6995 — Reduced To $6439

1986 CHEVROLET CONV. VAN — Only 20,000 miles, hightop, dual air, blue & silver, CB, color TV, V-8, St. #P838. Was $15,995 — Reduced To $14,927

1985 HONDA CRX — St #1743-A, red, 37,000 mi., 1 owner, cold air, runs like new. Was $7595 — Reduced To $[illegible]

1986 PONTIAC GRAND AM — St #P803, gold, 2 dr., AT, PS, PB, AIR. Was $9995 — Reduced To $7995

1984 FORD F150 XLT — P841A, 45,000 miles, like new, V-8, AT, PS, PB, AIR. Was $8995 — Reduced To $8288

1986 PONTIAC SUNBIRD — St #28535-A, 2 door, AT, PS, PB, A.C., only 19,000 miles, tinted glass, 1 owner. Was $7995 — Reduced To $6517

BARGAIN CORNER GOOD • BAD • AND THE UGLY BARGAIN CORNER

1984 HONDA ACCORD — St. #P808, 2 DR., White Was $5995 — Reduced To $4232

1982 FORD F-150 4X4 — V-8 — AT, Air St. #37534-B. Was $5995 — Reduced To $4813

1984 BUICK ELECTRA — 4 door, V-8, AT, PS, PB, A.C., 1 owner, #P818A Was $7995 — Reduced To $6000 — 1st Come 1st Served

[illegible] — [illegible] 6 Cyl., AT, PS, PB, Air, St. #27429A. Was $4995 — Reduced To $3662

1973 FORD PINTO — St. #38408-E — Reduced To $595

1979 FORD P.U. — #383138, maroon w/white topper, 6 cyl., AT, PS was $4395 — Reduced To $2445

1976 PONTIAC GRAND PRIX — St#18613A, V-8, AT, Air Original 63,000 Miles "classic" — Reduced To $1995

1983 PONTIAC FIREBIRD — Red, PS, PB, A.C., AT, Classy! Tinted windows. St. #1855A Was $6995 — Reduced To $5849

1982 GMC S-15 PICK-UP — St#38421-A, 6 Cyl, PS, PB, Air Was $4995 — Reduced To $3288

1982 TOYOTA 4X4 P.U. — St. #38628A, black w/topper to match, was $5995 — Reduced To $4982

1983 NISSAN P/U KING CAB — Only 24,000 Miles, St. #38446-A Was $6295 — Reduced To $4888

1982 DATSUN 4X4 PICKUP — Black, Cold Air St. #17613-B. Was $4995 — Reduced To $2995

KAISER PONTIAC-BUICK-GMC TRUCK INC.
Quality Service Builds Our Future

Open Monday Thru Thursday 8:30 A.M. To 8:00 P.M. Friday Evenings Till 7:00 P.M. Saturday Till 6:00 P.M. For Your Shopping Convenience

1590 South Woodland Boulevard (Corner of 15A & 17-92), Deland
CALL OUR SEMINOLE COUNTY TOLL FREE LINE 629-0549 Deland 734-6882

OPEN SUNDAY 12 NOON 6 PM

• DeLand Advantage • DeLand Advantage • DeLand Advantage • DeLand Advantage • DeLand Advantage • DeLand

105—Duplex-Triplex / Rent

SANFORD! 1801 Mellonville, 2 bdrm., 1 bath, range, refrig, large yard, off street parking. $375 mo + sec 323-6650

SANFORD- Large clean 1 bdrm., c/h/a, carport, 612 Magnolia. $325 + security. 322-4288 ..... or 331-5369

SANFORD 2 bdrm., lg. living room, refrig., C/H/A. $395 mo. Watson Realty 679-4643

THREE BEDROOMS- Convenient to downtown Sanford. Carpet, cent. h/a, w/d hookup. $400 month 321-1915

107—Mobile Homes / Rent

SMALL clean trailer w/12 x 14 room attached in Lake Mary. air conditioning. Call 323-0924

115—Industrial Rentals

AAA BUSINESS CENTER New office/whse. 1300' bay $325 or with office $395. 17-92/427. Non qualify. Avail. May 339-9350

LONGWOOD, Langdale Industrial Park. 4,000 sq. ft., one office, a/c, ground & dock high. $3.50 sq. ft. 339-8811

SANFORD- 2,500 sq. ft. warehouse or manufacturing. $900 mo. includes lights. 10 ft. ceiling & dock 904-734-1896

SANFORD- 2500 sq ft. shop 15 ft. ceiling, ½ acre and fenced. Call collect 1-305-294-7924

10,000 SQ. FT. of warehouse or light manufacturing space available in Sanford Airport. Loading dock & Two 14 ft overhead doors are some of the features that go with building space. To Lease call 305-321-6750

117—Commercial Rentals

FORMER DRIVER'S LICENSE office. Available June 1. 2587 Sanford Avenue. Zoned HC-1. 2000 sq. ft. ..... $795 mo.

CALL BART
REAL ESTATE
REALTOR 322-7498

SANFORD - 450 sq. ft. Retail/office space. Good area. $325 mo ..... Call 321-5990

121—Condominium Rentals

SANFORD, Northlake Village 2 br., 2 ba., pool, nautilus, all appls. $450 mo. 322-8190 days Nancy, 366-0602 eves. Herb

127—Office Rentals

ORANGE CITY- At Whispering Pines across from Four Towns. 1000 sq. ft. Beautiful, reasonable. Call 1-293-1934

141—Homes for Sale

GENEVA- 2 bdrm., 1 ba., eat in kitchen, Fl. room. Lg. fenced corner lot. a/c & cerm. tile. CB with new roof/paint inside and out. $47,900 349-5462

141—Homes for Sale

HIDDEN LAKE VILLAS
2 bedroom, 1 bath, garage. $2,000 down. Owner will finance at 9½%. $397 mo. PI. 869-5740 ..... or 869-2013

LAKE MARY
Waiting for an owner! 3/2 split plan, large lot, country setting ..... $59,000.
WALLACE CRESS REALTY
321-0877

LOW DOWN PAYMENT
Lovely 3 bdrm. home features garage, sprinkler system, central heat & air. Good location. Only $49,000
Alan B. Johnson, Re/Max Unlim
323-0102 ..... or ..... [illegible]

★ ★ ★ ★ ★ ★ ★ ★

NORTH CAROLINA MOUNTAINS

House and 1 acre located on 4 lane hwy. small but livable. $24,500. Pay $3,000 down and assume loan.

1 Acre on large trout stream 4 lane hwy. frontage yard lovely setting 2 storage buildings ready to move into $55,000. Pay $5,000 down and move in.

These are a few of over 2000 listings. We have all types of property from $700 per acre and up. We have small tracts. We also have several cabins, houses, old farms, etc. Write or call today for a free listing brochure. You can call free by dialing 1-800-438-7421. Write or call today.
CHEROKEE LAND CO.
MURPHY, N.C. 28906

★ ★ ★ ★ ★ ★ ★ ★

SANFORD Very nice 4 bdrm., 2 bath, c/h/a, ceiling fans, garage, fenced yard, great for family with kids $48,900
SUE BELLAMY 668-4009

SANFORD! Charming home on large corner lot. 3 bdrm., formal dining room, large eat in kitchen, fireplace, screen porch, close to shopping & schools $49,900
SUE BELLAMY 668-4009

VACANT LAND

ORANGE CITY AREA Residential building lot, country setting, near Blue Springs & 17-92 ..... $5,000
SUE BELLAMY 668-4009

DEBARY Residential building lots, good neighborhood, close to shopping, near I-4 & 17-92. $8,000-$11,500
SUE BELLAMY 668-4009

OSTEEN 3 acres, 174 ft. frontage on Hwy. 415, motivated seller. Asking $12,000
SUE BELLAMY 668-4009

322-0678

141—Homes for Sale

BATEMAN REALTY
Lic Real Estate Broker
2640 Sanford Ave.
321-0759 321-2257

BY OWNER
Lake Monroe ½ block away. Exclusive area, dbl. lot, beautiful 3 bdrm., 2 ba. den, perfect cond., $95,000 645-4461

BY OWNER - Lake Co. 3 bdrm., lakefront, 35 mi from Sanford. $45,000 322-9397 ..... or 322-2811

CASH AVAILABLE To buy mortgages, homes, investments. Quick closing 332-6594

DEBARY - Starter home. Three bedroom, 2 bath, new carpet & paint, fenced yard. $53,900. Call 323-4095

DEBARY- 4 bdrm., 2 bath, home with many extras & lots of privacy.
Mohoda Corp.
574-8330 ..... or 574-8181

DEVEX
DEVOTED TO EXCELLENCE

SANFORD! "Lakefront" Property! 2+ acres, wooded setting with citrus trees, court yard entry with beautiful plants, 3 bdrm., 3 bath, double garage, fireplace, family room. Call now for more information! $160,000

333-3031
International Business Ctr
250 International Pkwy #134
Heathrow, Fl. 32746

FORECLOSURE SACRIFICE
4 bdrm., 2 bath, fenced yard, excellent condition. New paint & linoleum. Priced way below market value. Asking $58,000. $2,500 down. Financing available for balance through Fleet Finance. Payments approximately $500 mo. 112 Scott Dr., Sanford. For appt (904) 738-2993

PERFECT STARTER!
Completely remodeled. New carpet. 3 bdrm, 1 ba. Built in microwave. Double carport, single car garage, patio, C/H/A, fans. $52,500 322-9239

GENEVA AREA 2/1, new paint in & out, Fla. rm., util. rm., formal dining area, large lot, huge oak tree. Convenient! JoAnne Wilsey, Capital Key Realty 366-0040, eves. 365-8102

HALL REALTY REALTOR

4 RENTAL UNITS on corner lot. Excellent cash flow. $1,155 per mo. incl. $10,000 down to assume 9% mortgage. Call for details $85,900

TWO STORY, 4 bdrm., 2 bath home with pool. Large family room, new carpeting, large covered patio, country kitchen and gorgeous landscaping! $75,000

323-5774
[illegible] Hwy. 17-92

141—Homes for Sale

REPOSSESSION RESALES!
BOB M. BALL, JR. P.A.,C.S.M.
REALTOR ..... [illegible]

STENSTROM REALTY, INC.

We list and sell more property than anyone in the Greater Sanford Lake Mary area.

LOVELY OLDER HOME! 3 bdrm., 3 bath, hardwood floors, high ceiling, eat in kitchen, formal dining & landscaped lot $47,500

BACK ON THE MARKET! 3 bdrm., 1 bath home, living/dining/family, rooms, fenced yard, wood deck $48,500

THE RIGHT PLACE! 2 bdrm., 2 bath, large lot near Lake Monroe, fireplace, formal dining, in law quarters, double garage $54,900

ESTABLISHED AREA! 2 bdrm., 1 bath, living rm., formal dining, fpl., inside utility & scrnd patio $54,900

PATIO HOME! 2 bdrm., 2 bath, lg. treed corner lot, cathedral ceiling, great rm., 2 car garage & fenced backyard $62,900

A BIT OF THE PAST! 3 bdrm., 1½ bath, 2 story home. Hardwood floors, fireplace, tall ceilings, french doors & more $69,900

3.41 COUNTRY ACRES! 4 bdrm., 3 bath home w/1 bdrm apt. over garage. 2 wells, fireplace. House has been refurbished $104,500

OWNER FINANCING! 3 bdrm., 2 bath, living/dining/family rms., fireplace, eat in kitchen, inside utility, dbl. garage & more! $107,000

NON RESIDENTIAL

BUILDERS LOT! Residential homesite in Sanford. $4800. Call Terry Livie, Realtor/Associate

SANFORD - 3.7 wooded acres to build on. Electric on site ..... $35,000. Call Linda Morgan, Realtor/Associate

Call Any Time:
Sanford...
322-2420
2565 Park Dr.
Lake Mary...
321-2720
641 W. Lake Mary Blvd
Call Toll-Free 1-800-323-3720

141—Homes for Sale

GOVERNMENT HOMES FROM $1 (U-REPAIR!) ALSO TAX DEDLINQUENT & FORECLOSURE PROPERTIES AVAILABLE NOW. FOR LISTING CALL 1-315-733-6064 Ext. G3393

GREENWOOD LAKES LAKE MARY
Owner transferred. You win out with all the extras on an 8 month old, 3 bdrm., 2 bath, fenced yard, below market value at $79,900. Call 321-4664 Broker/Owner.

SALE BY OWNER
3 bdrm., 2 full baths, sewing rm., cen. heat & air, Cypress wood ceilings on a large 110' x 125' shaded lot. Inground pool, sprinkler system & 4 appliances. $58,900. Call 323-6540

SANFORD Two Bdrm House for sale. Needs work. See, make offer. Call 321-0229

2450 MELLONVILLE
Lovely renovated southern charm on large lot shaded by huge oaks. Screened pool, fireplace, modern kitchen. Also garage apartment. Much, much more $144,000
After Hours call:
SYLVIA CARAWAY ..... [illegible]

CALL BART
REAL ESTATE
REALTOR 322-7498

149—Commercial Property / Sale

APPRAISALS AND SALES
BOB M. BALL, JR. P.A.,C.S.M.
REALTOR 323-4118

CASSELBERRY 1 acre zoned PR-1. $85,000. W. Malczewski Realtor 322-7983

149—Commercial Property / Sale

OFFICE/WAREHOUSE 11,000 sq. ft. 4-12 ft. doors. 1 yr. old CB & metal. Easy access to I-4 & Hwy 46. Priced to sell NOW $379,000. Financing w/20% dn.
BECKY COURSON
RE/MAX 200 a. realty inc.
629-6330 ..... or 323-9420

153—Acreage-Lots/Sale

LAKE CO. - Great view! Two 1½ acre lots. Paved rd. $16,500 or $32,000 for both 322-9507

OCALA NATIONAL FOREST Wooded lots. River access. $5400 each. No money down. $65.41 monthly. Owner (904) 236-4579 or (904) 622-2438

WAYSIDE WOODS 1.8 acres executive development, country setting, heavily treed ..... 323-9374 after 6pm

157—Mobile Homes / Sale

REPO'S

1977 Skyline - 2 bdrm., 24 x 56. Sanford area. Established park. Adult section. Must sell.

1981 Claremont - 2 br., 14 x 60. Sanford area. Established park, family section. Must see.

1983 Destiny - 3 bdrm., 1440 sq. ft. Sanford area. Est. park, family section ..... Must sell.

Call 322-1242 ext 531 ask for Bobbie Johnson

157—Mobile Homes / Sale

ASSUMABLE
$148 mo. 2/1, 12x61, screen patio, washer/dryer, util shed. Family section. Pool & park security. After 5pm 321-4730

MODULAR HOMES NOW AVAILABLE!
Gregory Mobile Homes 323-5200

SUPER DEAL
'82 Concord, 1500 sq. ft. 3 bdrm., 2 bath, lg. family rm. w/cedar. Fla. room. C/H/A, refrig., range, dishwasher, w/d hook ups, shed. In family park. Water & garbage paid. Reduced to $16,000 323-7079

163—Waterfront Property / Sale

1.5 ACRE Waterfront lot $40,000

9.8 ACRE Waterview Lot $20,000. Assume $12,000 mtg at 6% on the smaller lot.
BOB M. BALL, JR. P.A.,C.S.M.
REALTOR 323-4118

181—Appliances / Furniture

●BEDROOM SET●
Girls bedroom set. White canopy frame with headboard and matching dresser with mirror. Linens included. $100. 323-4658 from 9am to 5pm

CAPTAIN'S BED- 2 draw, excel cond. $100. 9 drawer dresser w/mirror $30. 321-3905 aft. 6

LADY KENMORE Gas Dryer. New condition $125
Call 321-2999

LARRY'S MART, 215 Sanford Ave. New/Used furn. & appl. Buy/Sell/Trade 322-4132

181—Appliances / Furniture

For That New Look...
BEAUTIFUL FRUITWOOD TABLE with six chairs (two captains chair). Cost $1,300 new; will sell for only $500. Call 322-4075

●FOR THAT NEW BED●
Full size headboard with all the hardware. $15 or best offer. Call 323-5751

MARKET EQUIPMENT
6x8 ft. walk in freezer, 10 ft. Evans Deli case, 8 ft. Universal bottle case. Five 30x66 glass door Hussman reach in, 8 ft. Universal ice cream case, 6x8 walk in cooler with meat rails, stainless steel three compartment sink, hot dog machine & cash register. Call (407) 349-9000

●REFRIGERATOR●
14.2 cubic feet. Harvest gold Westpoint. Runs good. $100. Call 330-1939

REMODELING THE KITCHEN?
Kenmore stove, almond color. Works good. Only $75 323-5001

●WARDS FREEZER●
10.3 cubic feet. Chest type. Looks and runs good. Minor damage inside lid. $75 firm.
322-4962

183—Television / Radio / Stereo

●EQUALIZER●
Realistic five band mono frequency equalizer with ac adapter. In and out jacks for microphone, guitar or line level signals. New $40. Asking $20 322-0510

Good Used T.V.'s $25 and up
MILLERS
2619 Orlando Dr 322-0352

88 ASTRO VANS
V-6, Automatic, AC, Power Windows, Power Locks, Cruise, Tilt, 27 Gallon Tank, 1,700 lb. Payload
$13,995!

83 FULLY CUSTOMIZED VAN $8500!

Just Completed 88 CHEVY SHORT WHEEL BASE CUSTOM VAN LOW LOW PRICE!!

J. Taylors CUSTOM VANS

1750 N. HWY. 17-92
LONGWOOD, FLA.
(Corner of 427 & 17-92)
323-7202

SIZZLIN' SAVINGS

FROM AVIS LEASING USED CAR SALES

87 FIREBIRD
$7995
$134.21 MO.**
V-6, Auto., AC, Stereo, Pow. Windows, Tilt Wheel, Sport Wheels, Includes 12 Month, 12,000 Mile Limited Warranty.
STOCK # 0413211

** With 25% down plus tax, tag, & handling. Finance $5466 @ 12.09% APR 60 mo. with approved credit.

TOP DOLLAR FOR YOUR TRADE!!

1987 PLYMOUTH SUNDANCE Auto., PS, PB, PW, 4 To Choose From **$6995***	**1986-1988 FORD TAURUS** 5 To Choose From, #0322140, from **$6995***	**1987 TOYOTA COROLLA** 4 To Choose From **$7995***	**1988 CHEVROLET BERETTAS** Low Mi., Well Equip. 6 To Choose From **$8995***
1987 CHEVROLET CAVALIERS 4 To Choose From Auto., Air, Starting At **$6995***	**1986 FORD F150 PICKUP** Auto., PS, PB, AC, Stereo, Low Mi., 2 To Choose From **$7995***	**1985 DODGE PICKUP** 3/4 Ton, 19,000 Mi., What A Steal! **$5995***	**1985 & 1986 PONTIAC 6000's & 6000 LES** Low Mi., Well Equip., 5 To Choose From From **$4995***

* Plus Tax & Fees

1986 RELIANT SE's Low Mi., Well Equip. 10 To Choose From **$4995***	**1987 PONTIAC GRAND AMS** 9 To Choose From #031 6025, from **$7995***	**1985 & 1986 PLYMOUTH CARAVELLES** Auto., Air, PS, PB, STK # P0317006, From **$4495***	**1986-1988 VOYAGERS & CARAVANS** Auto., PS, PB, Air, 7 Passenger, From **$6995*** 14 To Choose From!
1987 VOYAGER SE MINI VANS Auto., PS, PB, AC, 7 Passenger, Low Miles **$11,995***	**1987 LINCOLN TOWN CARS** Loaded W/ Extras, 12,000 Miles **$15,995***	**1985-1987 CHEVROLET CELEBRITIES** 12 To Choose From STK #0314011, From **$4995***	**1986 CAMARO Z-28 IROC** Auto., PS, PB, AC, AM/FM Cass., PW, T-tops, Low Mi. **$10,995***

* Plus Tax & Fees

LARGEST SELECTION OF PRE-OWNED VEHICLES IN TOWN
FREE • FREE
12 MO./12,000 MILE LIMITED WARRANTY!

86 CELEBRITY EUROSPORT
$5995 And Only
$109.09 MO.**
Tilt, Cruise, AC, Auto., Stereo, Rear Defogger, Sport Wheels. Includes 12 Month, 12,000 Mile Warranty.
STOCK # P0407189

** With 25% down plus tax, tag & handling. Finance $4086.60 @ 12.17% APR 54 mo. with approved credit.

AVIS

MORE & MORE PEOPLE ARE PURCHASING THEIR CARS and TRUCKS FROM AVIS LEASING USED CAR SALES
HERE ARE 2 OF THE 101 REASONS

FREE 12 Mo./12,000 Mile Limited Warranty
NO STICKER SHOCK

187—Sporting Goods

VOLLEYBALL SET- Steel polls cemented in Rally tires with net & ball. $30. 321-3985 aft 6

191—Building Materials

ALL STEEL BUILDINGS at dealer inv'ce. 2,000 to 50,000 sq.ft. Call 305-291-8281 collect

193—Lawn & Garden

CEDAR MULCH- $10 per pick up load. You load, you haul. Available 9am-5pm, Monday to Friday. Call 321-5647

Get Ready For Spring Planting!

TILLER- Troy Bilt Jr. 3½ HP, like new condition, used only 3 times. Miller attachment. $650. Call: 339-1165

LAWN MOWER SHOP
Going Out of Business Sale. 2817 Country Club Rd, Sanford. All parts in stock drastically reduced. All mowers selling at cost. Office & shop equipment, chainsaw equipment, misc. items. 8:30 - 5 daily, 8:30 - 2 Sat. Sun.

SNAPPER RIDING MOWER Comm'l. Blind Stitch Sewing Mach. 322-8266 after 4:30pm

199—Pets & Supplies

●AQUARIUM●
30 gallon. Long, complete set up with stand, 2 Oscars and Algae eater. $75 365-6430

●AQUARIUM●
30 gallon. Long, complete set up with stand and extras. $60 365-6430

●FOR SALE● Young Rabbits California whites and New Zealand Does and Bucks. 8 weeks old. $3.50 ea. Fryers. Call: 574-3926

●FREE TO GOOD HOME●
Six mo. old female calico cat. Has all shots and has been spayed. Excellent with kids. Call 323-3787

200—Registered Pets

BOXER- AKC reg. Male, 5 mo. old. Housebroken. $200 or best offer. Call: 330-2386

DACHSHUND- Long hair, red, male, 1 year old. AKC registered, all shots. $100 330-0987

203—Livestock and Poultry

●FOR SALE● Feeder Pigs registered 1 boar, 9 weeks old. $40 each. Yorkshire and Poland China cross 574-3926

207—Swap Corner

16 FT. WARREN TRI-HULL, walk through, tilt trailer w/85 HP Evinrude (not running) $1,000 value. **WILL TRADE FOR** an Older Model Pick Up, running. Will negotiate. Call: ..... 321-6982 anytime

213—Auctions

BRIDGES AND SON
Auction every Thursday 7 PM.
WE BUY ESTATES!
Hwy 46 323-2801

215—Boats and Accessories

ALUMINUM V-HULL
12 foot, 18 hp Johnson, & trailer. $500 Call 322-6431

217—Garage Sales

CLOSING OFFICE!
Desks, chairs, filing cabinet, typewriter, copy machine, reception furniture, 3 business phone system, lots of other things. April 25th-29th. 1919 French Ave 322-6991

DOWNTOWN SANFORD - 16 ft. Mohawk canoe & accessories. 3 piece wrought iron patio set. Bronco parts 1971-1981, linens, wooden wardrobe. Stereo speakers & lots of misc. Sat. April 30, 9 to 5. 505 Elm Ave

GIANT YARD SALE
Lake Mary - 143-A Lakeview Ave. Fri., Sat. & Sun. 9-4

MOVING SALE - Thur., Fri., Sat & Sun. Bedroom, dining room, living room furniture, TV sets, stereo, coffee tables, lamps, and much more. 2533 Georgia Avenue 322-8854

SANFORD - Sat., April 30 only. Waterbed, lamps, student desk, kids clothes, auto parts. Misc. 105 Wilkins Cr.

SATURDAY April 30th 9-1. 2706 Park Ave. South. Pinecrest area. Baby stroller, highchair, toys, adult clothes, misc.

YARD SALE- 139 Mayfair Circle, Country Club Manor. Friday & Saturday, 8am to ?

YARD SALE - Sat. April 30 only 9 to 5. Waterbed, lamps, student desk, kids clothes, auto parts. 105 Wilkins Circle

YARD SALE- Thurs. & Fri. 9-30 6pm. New Dbl. oval mirror, porch glider, hot plate, 70 assorted screens, elec. bug killer, grill, cooler, spreads, drapes, clothes, quality glass, much more. 111 W. Woodland Dr. (off W. Airport Blvd.)

219—Wanted to Buy

$$$ Aluminum Cans...Newspaper
Non-Ferrous Metals.....Glass
KOKOMO 323-1100

●BOAT WANTED●
Aluminum car top, 10' or 12', $100 or less 330-1187

CASH for old costume jewelry. Collector. Rhinestones, silver, gold. Glassbeads etc. 339-3644

MAJOR APPLIANCES bought or removed. Working or not. **NO JUNK PLEASE!**...322-4296

222—Musical Merchandise

OLD UPRIGHT PIANO- Could be an antique. $300. Call: 321-2750

223—Miscellaneous

B.F. GOODRICH TIRES
Four mounted Trailmaker II steel belted radials. 5 lugs. P205/75R15. 322-4270 after 5pm

BUY.....SELL.....TRADE
MOST ANYTHING
1013 S. FRENCH AVE.
HUEY'S CROWN PAWN 322-8766

●C.B. SADDLE MOUNT●
For small C.B. Paid $12.95, asking $10.00. Call 323-5751

●CAMERA●
Polaroid One Step Land Camera with electronic flash and carrying case. Like new. $10 322-0510

CAR STOPS. Sand, drywells, Grease traps, patio stones. Ready mix Concrete. Steel. **Miracle Concrete Co.** 322-5751. 309 Elm Ave

223—Miscellaneous

BEDS, BEDS, BEDS
SEALY, SERTA, SPRING AIR
All new factory seconds & close outs, all with warranty. Twin Set $75. Queen set $119. Full set $99. King set $150. Casselberry 260-6663

DOORS - Solid core exterior doors. Excellent shape. Real cheap. Call 668-5015 or 668-6863

●GET READY FOR SUMMER!●
Turco outdoor dual gas grill $95. Like new. No liquid fluid needed. Auto push button lighter. Drippings fall on lava rock to give charcoal flavor. Wheeled base for easy moving. Guide to better outdoor cooking included 323-2411

●HUFFY BIKE●
Man's 26" Cruiser type. Used once. $50.00. Call 323-0756

●MAN'S MULTI-DIAMOND
"Look" Ring. Size 10. Gold tone. Huge band. $20 323-5751

MAN'S 16 ct. Ruby & Diamond nugget ring. Original price $2300. Now $1100 or best offer. **Shandy Antiques** 321-3979

●REALISTIC●
Handheld portable scanner. 4 channel. VHF 118-136, 144-174 with charger. $50 321-0035

●REDUCED!●
Man's Tiger Eye Ring. Brushed Goldtone huge Band. Size 10. Now $15 323-5751

Turn your home into a concert hall with this. Change your ordinary stereo into a live preformance hall
ALESIS MICROVERB II - $325

DIGI TECH DSP 128 sound processing system. $325
330-0132 leave message

●$50 PLUS BOOKS●
Mostly non fiction. (Hite, Dr. Ruth, Donahue, Friday, Hollander, Linden, etc.) Topics include Human Sexuality, photography, diet/weight control, FYI, Writing, etc. $800 retail. Asking $75. Call 323-5751

$$$ SWIMMING POOLS $$$
Warehouse clearance of new 1987 pools, 24 X 52 ft., completely installed. Includes huge deck, ladder, fencing, filter & skimmer. Financing available. Other pools available. Call Toll free 24 hrs. 1-800-523-0400 American Pools by an American Company!

231—Cars

Bad Credit? No Credit?
WE FINANCE
WALK IN DRIVE OUT
NATIONAL AUTO SALES
Sanford Ave. & 12th St. 321-6075

BUICK CROWN COUPE - '79. V6. Excellent condition. $600 down. Call 331-1670

OLDS 98 REGENCY - '77. Loaded, nice. $700 cash. After 6pm 322-2029

FORD LTD - '84. 6 cyl., auto., air, low miles ..... $4987!
Griffith Acura 695-8000

Like Old Cars?
This One's For You

'68 PONTIAC STATION WGN. Second owner, AM/FM stereo. Complete list of repairs made since car was new! Great buy for only $575. Call 322-4075

LINCOLN CONTINENTAL Town Coupe. '77, excel. cond. interior and exterior, low mileage, no mechanical problems. Dove gray w/burgandy interior & landau. Excel. buy for the luxury minded.
REDUCED TO $1,300
Call 330-0132 after 5pm

231—Cars

FORD FAIRMONT SQUIRE WGN. '79. 6 cylinder, auto., air, AM/FM stereo, luggage rack. $1,195. Call: 322-8573

PUBLIC AUTO AUCTION
EVERY WED. NIGHT 7:30PM
DAYTONA AUTO AUCTION
Hwy. 92, Daytona Beach
904-255-8311

TAKE UP PAYMENTS. No money down except tax, tags & title. 1987 **ESCORT GL**- auto., air, p/s, p/b, stereo. $149.72 per month. Call Pat Miller 366-1737 or 323-7720

TAKE UP PAYMENTS. No money down except tax, tags & title. 1987 **DODGE OMNI**- auto., air, p/s, p/b, stereo. $149.72 per month. Call Pat Miller 366-1737 or 323-7720

233—Auto Parts / Accessories

CHEVY IMPALA 327 ENGINE and transmission. $300 or best offer. Call 330-3763

234—Import Cars and Trucks

MERCEDES BENZ - '76. 240D, 4 dr., very clean, diesel sedan ..... $3988!
Griffith Acura 695-8000

VOLKSWAGEN JETTA - '81. a/c, stereo cassette, exceptionally clean ..... $3997!
Griffith Acura 695-8000

235—Trucks / Buses / Vans

CHEVY PICKUP - 1979. Four speed, V-8, no rust. New paint. New tires. $2000. Telephone: Days 323-2330 Eves. 574-7815

CHEVY CARGO VAN G-10- '81. 6 cyl., auto., air, p/s, p/b, alarm, 67,000 miles. Good tires & battery. $3995 offer. 321-6414

DODGE MAXI VAN - 1976. New water pump & radiator, brake booster & master cyclinder, new bucket seats. $1000 firm ..... 323-8587 lv. message

FORD BRONCO - 1981. 4x4, exc. in and out. Auto., air, ps/pb, 302 V-8. $5800 ..... Call 322-6986

FORD F-100 PICKUP - 1971. half ton. Engine runs good, needs brake work. Tool bin incl. $600 774-7682

GMC PICKUP - 1964. Good work truck. $500 or best offer. Call ..... 322-4435 anytime

SCHOOL BUS- Chevy '64, all seats removed, good for storage. 2915 S. Palmetto Ave. $45. Call: 323-5868 ..... days

238—Vehicles Wanted

WE PAY TOP $$ for wrecked cars/trucks. We Sell guaranteed used parts. **AA AUTO SALVAGE** of DeBary. 668-6982

WRECKED & JUNK CARS/TRUCKS- Running or not. We also sell good used motors & transmissions 321-2254

239—Motorcycles and Bikes

KAWASAKI 750 - '81. $500. Some assembly required. Call 323-6650

YAMAHA V MAX - '85. Mint condition. Garage kept. $3,000 or will trade for family car. Call 349-5453 after 6pm, anytime Friday and weekends

241—Recreational Vehicles / Campers

AIRSTREAM - 1965. 24 foot. Sleeps 5. Air & good condition. $2800 ..... 321-3723 before 7pm

USED CAR BLOWOUT!

'84 CHEVY BONAVENTURA SPORTVAN V-8, auto., air, 8 passenger! Stereo, tilt, cruise. Plenty! $5995

'83 GMC S15 EXTRACAB PICKUP Air, power steering, stereo, tilt, cruise, two tone beige and black, brown cloth interior, must see. $3995

2995 | 1995 | 2995

'82 BUICK LESABRE LIMITED Two tone gray with gray cloth interior, tilt, cruise, power windows and locks, stereo cassette, V-8 engine. $2995

3295

'84 BUICK REGAL Auto., air, tilt, wheel, cruise, control, stereo, blue metallic with blue cloth interior, wire wheel, covers and more. $4995

3995

'85 PONTIAC 6000 Auto., air, stereo, alloy wheels, light blue metallic with blue cloth interior, must see. $5995

3995

'84 DODGE ARIES WAGON Luggage rack, auto., air, stereo, deep red metallic with red cloth interior, low miles. $3995

4995

'83 OLDS CUTLASS SUPREME BROUGHAM Tilt, cruise, stereo, wire wheel covers, vinyl top, two-tone bronze with brown cloth interior. $4995

2995

'83 PONTIAC 6000 White with blue cloth, stereo cassette, wire wheel covers. Pontiac's most popular. $3995

2995

'87 PONTIAC FIERO GT Automatic, air, stereo, tape, tilt wheel, cruise, power windows and locks, 9,000 miles, 4 cylinder. Must see. $11,995

2995

'81 OLDS 98 REGENCY Tilt, cruise, full power, wire wheel covers, white with red cloth interior, cleanest one in Orlando. $3995

1995

'83 BUICK LESABRE LIMITED One owner Buick trade, two-tone burgundy, absolutely loaded, must see. $4995

6995

'83 BUICK SKYHAWK Automatic, air, stereo, silver w/gray cloth interior. Hurry at this price! $3995

2995

Receive An Additional $100 OFF Purchase
WITH THIS AD SH

Ph. 339-2100

HIGGINBOTHAM
BUICK GMC

2725 S. Hwy. 17-92
Casselberry, Fla.
32707

AIRLINE/TRAVEL SCHOOL

Train to be a
- TRAVEL AGENT
- TOUR GUIDE
- AIRLINE RESERVATIONIST

Start locally, full time/part time. Train on live airline computers. Home study and resident training. Financial aid available. Job placement assistance. Nat'l Hdqts. Lighthouse Pt., FL.
A.C.T. TRAVEL SCHOOL
1-800-432-3004
Accredited member N.H.S.C.

TRAIN TO BE A PROFESSIONAL
- SECRETARY
- SEC.-RECEPTIONIST
- EXECUTIVE SECRETARY

Start locally, full time - part time. Learn word processing and related secretarial skills. Home study and resident training.
Nat'l Hdqtrs., L.H.P., FL.
- FINANCIAL AID AVAILABLE
- JOB PLACEMENT ASSISTANCE

1-800-432-3004
THE HART SCHOOL
"Accredited Member NHSC"

TRUCK DRIVER TRAINING
TRUCK MASTER
- C.D.L. Certification
- Home Study/Resident Training
- Financial Aid Available
- Job Placement Assistance
- Accredited Member NHSC

Call locally: **305-862-9881**
Call toll free 1-800-282-8662
891 W. St. Rd. 436 Suite 214B-47
Altamonte Springs, FL

LET AN EXPERT DO IT
TO PUT THIS DIRECTORY TO WORK FOR YOU CALL 322-2611

Additions & Remodeling

B.E. LINK CONST.
Remodeling....305-322-7029
Financing. State Lic #CRC000671

Automotive

J & D HOBBY SHOP. Auto repair and mower repair. Welding. Prices people can afford. Call Jim 323-8855

Cabinetry

PREFINISHED CABINETS
doors & trim. 30 yrs. exp. Kitchens redone. 668-5365 eves.

REFACE NOT REPLACE
Kitchen cabinet refacing at less cost than replacing. Free est. Tri City Cabinets 323-3027

Carpentry

CARPENTRY, home repairs, ceramic tile, painting, doors. Call Richard Gross 321-5972

COPPOLA'S Finish Carpentry. "Expertise is how we please" All phases of carpentry. Lic., Bonded, Insured 322-3915

HOME SERVICE
Repairs of Commercial and Residential buildings. Call: (904) 789-4671 ..... 7am-7pm

RICHARD'S CARPENTRY
323-5787

Carpet/Floor Coverings

THE TILE SHOP of Fla., Inc.
Professional installation.
Residential & Commercial.
FREE ESTIMATES 330-1954

Cleaning Service

COMPLETE HOME CLEANING Sanford, Winter Park, Casselberry area. $12 hour. Call after 6 Mon-Fri. 322-0790 ask for Sharon

SOUTHERN CLEANING
Res. & comm. Quality work, weekly or monthly. Free est. Ref. ..... (904) 735-0452

Electrical

LIC/INS/BONDED- Comm. & Res. wiring, incl. T.V. & phone. #ER0019400 323-6050

Handy Man

GARAGES, Attics cleaned and straightened. Usually for the throw aways. Sanford resident for 8 years. License #021039 3. Phone 322-7355

Landclearing

BACK HOE, Dump truck, Bush hog, Box blading, and Discing. Call 322-1806 ..... or 322-9313

Landscaping

BOGUEST Spring Clean up & lawn service. Chain saw work. Pruning & planting. Free Estimates! 323-8387

Lawn Service

BARRIER'S Lawn Grooming. Comm. & res. Also, bush hog grading. Free Est. 321-7846

CHRISTY'S LAWN CARE
Dependable, courteous srvc. Reasonable rates 330-0728

COMPLETE LAWN CARE By Professional off duty fire fighter. Res/Comm 322-4499

Lawn Service

GEORGE'S LAWN CARE
Commercial & Residential.
Free Estimates 322-0901

JIM'S Lawn care. Professional work, reasonable, free estimates, insured. 322-5777pm

Lawn Maint. Full Service. Mow, edge, plant, trim, mulch. Free Est. ..... 332-8102. Leave message

LAWN SERVICE!
FREE ESTIMATES
323-3618 ..... or 321-8437

Painting

ABSOLUTE BEST average exterior $400. Paint included. 30 yrs. exp. References. 1-423-2984

D & R PAINTING
Free Estimates 330-2260

FRANK Barnhart painting & pressure cleaning. 18 yrs. exp. References 323-1182

L.C. PAINTING CO. all types of painting & parking lot striping. Lic. & Ins. Professional. 322-0139 ..... or 904-736-1208

STENSTROM PAINTING CO.
Licensed Bonded Insured. For free estimate 322-2860

Tree Service

ECHOLS TREE SERVICE
Free estimates! Low Prices! Lic. Ins. Stump Grinding. Too! 323-2229 day or nite
"Let The Professionals do it"

TRI COUNTY trim/remove, lawn maint., trash hauling/clean up. Free est. 322-9410

Upholstery

RAINBOW UPHOLSTERY
Quality work. Reasonable rates. Free estimates. 323-8953

TRUCK WITH US!

New 88 TOYOTA 4x4 PICKUP TRUCK

Features
- Bedliner
- Deluxe bench seat
- Lock-out hubs
- Much, much more!

Price based on 66 months financing at 11.3% APR with approved credit. Deferred payment price: $13,134.60

$9995
$195 Dn.
$199 Mo.

Plus tax, tag, title and $159.50 administrative fee.

New 88 TOYOTA PICKUP TRUCK

$6995
$195 Dn.
$138 Mo.

Features
- Bedliner
- Stepbumper
- Much more

Price based on 66 months financing at 11.3% APR with approved credit. Deferred payment price $3,108

Plus tax, tag, title and $159.50 administrative fee

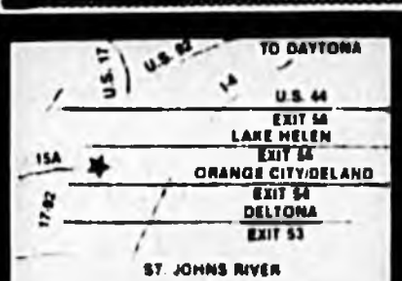

DON MEALEY TOYOTA
IN DELAND
1625 NORTH HIGHWAY 17-92

904 734 2184
IN DELAND
800-225-4925
FLORIDA TOLL FREE

SALE HOURS:
M-F 8:30-8:30 PM
Sat. 8:30 AM-8 PM Sun. Noon-5 PM

A deal worth driving for.

CARNIVAL of SAVINGS

AT BOTH LOCATIONS

FRIDAY, SATURDAY AND SUNDAY
APRIL 29-30 MAY 1st

SAVE THOUSANDS

1). LOW DOWN PAYMENTS
2). LOW MONTHLY PAYMENTS
3). EASY BANK FINANCING
4). NO NEW CAR DEPRECIATION

AVAILABLE ONLY AT BUDGET CAR SALES!!

THE LARGEST VARIETY OF '87 & '88 MODELS IN CENTRAL FLORIDA!

KIDS, GET YOUR FACES MADE UP
JUGGLERS
UNICYCLERS
CLOWNS GALORE

Budget
car sales

You'll never go back to New!

HOURS:
MON-FRI 9 AM-9 PM
SAT 9 AM-8 PM
SUN 12 NOON-7 PM

ORLANDO
658-4151
CORNER OF HWY 50 (COLONIAL) AT 436 (SEMORAN)

SANFORD
423-8062 (Orange Co.)
323-7720 (Seminole Co.)
N. HWY 17-92 ACROSS FROM FLEA WORLD

GRAND SLAM

Now That Baseball Season Is Here,

BOB DANCE

Is Celebrating With Grand Slam Savings On New & Used Cars & Trucks!

FULL SIZE 1988 D100 PICKUP

STK # 2729

7/70 FACTORY WARRANTY

FROM $7988*

OR $159 DOWN $159 MO.**

** After $199 down plus trade worth $2,000, plus tax, tag & handling. After applicable rebates. 66 payments of $159 at 10.25% APR.

85 JEEP CHEROKEE
A/C, Standard, Power Steering, Power Brakes, LOADED!
— ONLY —
$7988*

84 CHRYSLER LASER
Standard, Pow. Steer., Stereo, Pow. Brakes, LOADED!
— ONLY —
$2988*

85 VW GOLF
4 Door, Standard, Stereo, Diesel, More
— ONLY —
$2988*

NEW 88 DODGE CARAVAN
$10,988*
IACOCCA'S BABY

DON'T WALK, RUN IN FOR THESE LOW, LOW PRICES

88 SUBARU JUSTY
$4688*

READY TO GO! Several In Stock
$89 DOWN
$89 MO.**
**66 Mo. @ $89.00 10.25% APR

88 DODGE COLT
$4988*

Economy PLUS!
$99 DOWN
$99 MO.**

SAVE

85 FORD TEMPO GL
AC, PS, Auto., Stereo, LOADED!
— ONLY —
$3588*

1987 DIPLOMAT SE
Pow. Steering, Pow. Windows, Pow. Dr. Locks, LOADED!
— ONLY —
$8988*

1985 ARIES LE
AC, PS, PB, Radio, Nice Car & LOADED!
— ONLY —
$3988*

83 DODGE COLT
2 Dr., Standard, Wire Wheels
— ONLY —
$1688*

TIM

86 BUICK CENTURY
4 Dr., PS, PB, AC, LOADED!
— ONLY —
$5988*

86 NISSAN PICKUP
PS, PB, Standard, Stereo, AC, Sharp Truck! Drive It Away
— ONLY —
$3888*

88 DODGE SHADOW

$8988*
$179 DOWN
$179 MO.**

77 DODGE VAN $1188*

WE'RE CATCHIN THE BEST DEALS AND THROWING EM YOUR WAY!

87 CHRYSLERS, CARAVELLE or DODGE 600's
AC, PS, PB, PW, P/LCKS., Tilt, Tinted Glass, Stereo, Velour Int., Wire Wheel Covers
STK # 1497 SAVE THOUSANDS!!
$119 MO.**
**66 Mo Fin. OR $5788*

SHERROD CONVERSION VANS
$2,000 MANUF. REBATE!
Bring The Family On This One
$13,988*

88 DODGE DAYTONA
$8988*

Americas #1 Daytona Retail Dealer
** 66 Mo. @ $159.00 10.25% APR
$159 DOWN
$159 MO.**

HUNDREDS OF NEW & PRE-OWNED CARS & TRUCKS IN STOCK

SAVE $$$ THIS WEEK!

OUR BASES ARE ALL LOADED WITH VALUE, AFTER VALUE, AFTER VALUE

85 FORD LTD WAGON
8 Passenger, Loaded
$5988*

88 MERCURY TOPAZ
A/C, PS, PB, Automatic, Stereo
LIKE NEW
$7988*

87 PLYMOUTH RELIANT LE
AC, Auto, PS, PB, Tinted Windows, Radio
ONLY $109 MO.**
**66 Mo. Fin. OR $4988*
STK # 1305

86 DODGE COLTS
4 Dr., AC, Auto., Radio, PS, PB, Tinted Glass, Wheel Covers, Buckets, More! STK #1384 ONLY
$3988*

NEW 88 DODGE DAKOTA

Equipped Not Stripped!

Southeast's No. 1 Dakota Dealer!

STK # 2695

FROM $6988*

$139 DOWN $139 MO.**

**After $199 down plus trade worth $2,000, plus tax, tag & handling. After applicable rebates. 66 payments of $139 at 10.25% APR.

85 SUBARU WAGON
AC, Auto, PS, Loaded & Sharp
— ONLY —
$3688*

BUSTER THE WONDER DOG USED CAR BLOW-OUT!

87 CHEVY SPECTRUMS
AC, Auto., PS, PB, Tinted Glass, Radio, Loaded. SAVE TODAY!
$109 MO.**
OR $4988*
**66 Month Financing

84 MAZDA GLC-LX
4 Dr., Standard, AC, Stereo, Loaded & Ready To Go!
— JUST —
$3788*

*ONLY $199.00 CASH DOWN, PLUS TRADE WORTH $1200, PLUS TAX, TAG & TITLE. AFTER APPLICABLE REBATES. ALL UNITS SUBJECT TO PRIOR SALE.

"WHERE EVERYBODY RIDES"

OPEN DAILY 8:30-8 — SATS. 8:30-6

DEXTONE

BOB DANCE DODGE

5152 HWY. 17-92 IN LONGWOOD • PHONE 423-3822 - 327-0400 - 323-7730

SEMINOLE COUNTY TAX CERTIFICATE SALE

LEGAL NOTICES

NOTICE OF TAX SALE

NOTICE IS HEREBY GIVEN THAT ON THE 19TH DAY OF MAY, 1988, 9:00 A.M. AT THE COUNTY SERVICE BUILDING IN SANFORD, 1101 EAST FIRST STREET, COUNTY OF SEMINOLE, STATE OF FLORIDA, TAX SALE CERTIFICATES WILL BE SOLD ON THE FOLLOWING DESCRIBED LAND TO PAY THE AMOUNT DUE FOR TAXES HEREIN SET OPPOSITE THE SAME, TOGETHER WITH ALL COSTS OF SUCH SALE AND ALL ADVERTISING. SALE WILL BE HELD IN ROOM W 120.

G. TROY RAY, JR.
TAX COLLECTOR
SEMINOLE COUNTY, FLORIDA

NAME-LEGAL DESCRIPTION	TAX-COST
------------SEC 00 TWP 19 RNG 29------------	
BURKE GENE A & PATRICIA J	$456.26
RT 4 BOX 53-C	
SEC 00 TWP 19S RGE 29E	
BEG 199 FT W & 1980 FT N OF	
SE COR GOVT LOT 2 IN	
25-19-29 RUN N 715 FT E 305	
FT S 715 FT W 305 FT TO BEG	
ANDERSON JAMES & RUTH	$490.91
405 WILLOW AVENUE	
SEC 00 TWP 19S RGE 29E	
BEG 25 FT W OF INT E LI	
GOVT LOT 2 IN 25-19-29 &	
SLY LI ASTOR GRANT RUN S 60	
DEG 23 MIN 40 SEC E 862.3	
FT N 29 DEG 30 MIN E 300 FT	
N 60 DEG 30 MIN W 726 FT S	
59 DEG 7 MIN 57 SEC W	
328.07 FT TO BEG	
ROGERS GARY P &	$449.50
AMES LINDA L	
SEC 00 TWP 19S RGE 29E	
BEG N 29 DEG 30 MIN E 1000 FT	
OF SE COR ASTOR GRANT RUN N 29	
DEG 30 MIN E 300 FT N 60 DEG	
30 MIN W 726 FT S 29 DEG 30 MIN	
W 300 FT S 60 DEG 30 MIN E 726	
FT TO BEG	
(5 AC)	
LARSON ROBERT J & MARY D	$346.87
1450 CASA RIO DR	
SEC 00 TWP 19S RGE 29E	
BEG 990 FT N 60 DEG 30 MIN W OF	
SE COR PETER MIRANDA GRANT	
RUN N 60 DEG 30 MIN W 80.27 FT N	
9 DEG 15 MIN 6 SEC E 635.82 FT	
TO SLY R/W SR 46 ELY ON CURVE	
226.78 FT E 36.30 FT S 29 DEG	
30 MIN W 536.56 FT TO BEG	
NORTHELANE PAUL JR & GLORIA I	$451.60
630 LEMONWOOD CT	
SEC 00 TWP 19S RGE 29E	
BEG 3191.97 FT N 60 DEG 23 MIN	
19 SEC W & 23.48 FT S 29 DEG	
36 MIN 41 SEC W OF MOST WLY	
COR ASTOR FARMS RUN S 29 DEG	
36 MIN 41 SEC W 702.52 FT	
N 60 DEG 23 MIN 19 SEC W 310.03 FT	
N 29 DEG 36 MINN 41 SEC E 702.52 FT	
S 60 DEG 23 MIN 19 SEC E 310.03	
FT TO BEG	
(5.0 AC)	
SANTANA ISRAEL & NOEMI	$450.90
ATTN S & B ROLLING CO	
SEC 00 TWP 19S RGE 29E	
BEG 726 FT N 60 DEG 23 MIN	
19 SEC W OF MOST WLY COR ASTOR	
FARMS RUN N 29 DEG 36 MIN	
41 SEC E 276.52 FT N 60 DEG 23	
MIN 19 SEC W 726 FT S 29 DEG	
36 MIN 41 SEC W 300 FT S 60 DEG 23	
MIN 19 SEC E 726 FT N 29 DEG	
36 MIN 41 SEC E 23.48 FT TO BEG	
(5.0 AC)	
VILLANUEVA RUBEN & REBECCA	$450.90
621 EASTWOOD CT	
SEC 00 TWP 19S RGE 29E	
BEG 576.52 FT N 29 DEG 36 MIN	
41 SEC E & 726 FT N 60 DEG 23	
MIN 19 SEC W OF MOST WLY COR	
ASTOR FARMS RUN N 29 DEG 36 MIN	
41 SEC E 300 FT N 60 DEG 23 MIN	
19 SEC W 726 FT S 29 DEG 36 MIN	
41 SEC W 300 FT S 60 DEG 23 MIN	
19 SEC E 726 FT TO BEG	
(5.0 AC)	
METZLER CLARENCE J & SARAH S	$73.69
P O BOX 592	
SEC 00 TWP 19S RGE 29E	
BEG 900 FT N 29 DEG 36 MIN 41 SEC	
E OF MOST WLY COR ASTOR FARMS RUN	
N 29 DEG 36 MIN 41 SEC E 300 FT	
N 60 DEG 23 MIN 19 SEC W 726 FT	
S 29 DEG 36 MIN 41 SEC W 300 FT	
S 60 DEG 23 MIN 19 SEC E 726 FT	
TO BEG	
(5.0 AC)	
********WEKIVA CAMP SITES REPLAT	********
********OF	********
********PB 9 PGS 19 20 + 21	********
HARVEY ROSEMARY D	$279.63
2 W FLORAL ST	
WLY 50 FT OF ELY 350 FT & NLY	
33 FT OF SLY 30 FT OF WLY 120 FT &	
OF W LI OF ELY 520 FT OF LOT 20	
REPLAT OF WEKIVA CAMP SITES	
PB 9 PG 21	
------------SEC 21 TWP 19 RNG 29------------	
DUNCAN DANIEL C & WILLIAM T	$373.79
DUNCAN & LUCAS DONNA & LOUIS	
SEC 21 TWP 19S RGE 29E	
BEG 195 FT E + 150 FT N OF	
S 1/4 SEC POST RUN N 447	
FT N 88 DEG W 516 FT S 447	
FT ELY TO BEG (LESS ST RD	
46 R/W)	
********WEKIVA HIGHLANDS	********
********UNRECORDED PLAT	********
BECKER CHARLYNE D	$370.61
RT 1 BOX 182-J	
SEC 21 TWP 19S RGE 29E	
LOT 3	
UNRECORDED PLAT OF WEKIVA	
HIGHLANDS	
BECKER CHARLYNE D	$117.75
RT 1 BOX 182-J	
SEC 21 TWP 19S RGE 29E	
LOT 7	
UNRECORDED PLAT OF WEKIVA	
HIGHLANDS	
BECKER CHARLYNE D	$14.17
RT 1 BOX 182-J	
SEC 21 TWP 19S RGE 29E	
LOT 21	
UNRECORDED PLAT OF WEKIVA	
HIGHLANDS	
HALLAUER STEVEN A	$11.76
1028 MERCY DR	
SEC 21 TWP 19S RGE 29E	
LOT 31	
UNRECORDED PLAT OF WEKIVA	
HIGHLANDS	
HALLAUER STEVEN A	$11.42
7677 DR PHILLIPS BLVD	
SEC 21 TWP 19S RGE 29E	
LOT 32	
UNRECORDED PLAT OF WEKIVA	
HIGHLANDS	
BECKER CHARLYNE D	$11.27
RT 1 BOX 182-J	
SEC 21 TWP 19S RGE 29E	
LOT 35	
UNRECORDED PLAT OF WEKIVA	
HIGHLANDS	
SANFORD WILLIAM D & G IRENE	$10.30
RT 1 BOX 242-E	
SEC 21 TWP 19S RGE 29E	
LOT 38	
UNRECORDED PLAT OF WEKIVA	
HIGHLANDS	
CARR RICHARD &	$82.21
BEAN DAVID L JR	
SEC 21 TWP 19S RGE 29E	
LOT 43 + S 1/2 OF LOT 42	
UNRECORDED PLAT OF WEKIVA	
HIGHLANDS	
CARR RICHARD &	$64.84
BEAN DAVID L JR	
SEC 21 TWP 19S RGE 29E	
LOT 44	
UNRECORDED PLAT OF WEKIVA	
HIGHLANDS	
------------SEC 23 TWP 19 RNG 29------------	
SINGLER PAUL W & GAIL A	$448.37
797 GEDDES BLUFF	
SEC 23 TWP 19S RGE 32E	
BEG 296.54 FT W OF SE COR	
RUN N 734.85 FT W 298	
FT S 730.09 FT E 298.04	
TO BEG	
BROWN JAMES M	$117.69
3 PANDANUS PLACE	
SEC 23 TWP 19S RGE 29E	
BEG 740 FT N & 3257 FT W OF SE	
COR GOVT LOT 2 IN 24-19-29	
RUN W 295 FT N 740 FT E 295 FT	
S 740 FT TO BEG	
(5.01 AC)	
MUNOZ ALDO M	$463.23
6616 SAWYER CT	
SEC 23 TWP 19S RGE 29E	
BEG 3446.80 FT W & 1980	
FT N OF SE COR OF GOVT	
LOT 2 IN 24-19-29 RUN	
N 29 DEG 40 MIN 08 SEC E 100 FT	
N 60 DEG 19 MIN 52 SEC W 726	
FT S 29 DEG 40 MIN 08 SEC W 517.99	
FT E 837.60 FT TO BEG	
(5.87 AC)	
FRANKLIN HAROLD J JR	$545.90
210 BRIGHTON WAY	
SEC 23 TWP 19S RGE 29E	
W 400 FT OF E 800 FT OF SW 1/4 OF	
SW 1/4 (LESS ST RD 46 R/W)	
------------SEC 24 TWP 19 RNG 29------------	
BURKE GENE A & PATRICIA J	$448.37
RT 4 BOX 53C	
SEC 24 TWP 19S RGE 29E	
BEG 494 FT W & 1480 FT N OF	
SE COR GOVT LOT 2 RUN W 305	
FT N 715 FT E 305 FT S 715	
FT TO BEG	
BURKE GENE A & PATRICIA J	$448.37
RT 4 BOX 53-C	
SEC 24 TWP 19S RGE 29E	
BEG 313 FT W & 1460 FT N OF	
SE COR GOVT LOT 2 RUN W 181	
FT N 715 FT E 305 FT S 715	
FT W 124 FT TO BEG	
DOWNER KATHRYN L	$1,686.10
6022 FEATHER LANE	
SEC 24 TWP 19S RGE 29E	
BEG 2377 FT W & 740 FT N OF	
SE COR OF GOVT LOT 2 RUN W 295 FT N	
740 FT E 295 FT S 740 FT TO BEG	
FORD WILLIAM D & BRENDA S	$447.37
1702 W 8TH ST	
SEC 25 TWP 19S RGE 29E	
BEG 330.12 FT W & 740 FT	
N OF SE COR GOVT LOT 2	
RUN W 295 FT N 740 FT	
E 295 FT S 740 FT TO BEG	
(5.01 AC)	
DUNN AUBREY L	$150.90
RT 1 BOX 174E	
SEC 25 TWP 19S RGE 29E	
N 253.80 FT OF S 803.80 FT	
OF W 210 FT OF GOVT LOT 1	
(LESS RD)	
DUNN AUBREY L	$92.31
5794 NORTH RD	
SEC 25 TWP 19S RGE 29E	
E 193 FT OF W 210 FT OF S	
125 FT OF N 378.80 FT OF S	
803.80 FT OF GOVT LOT 1	
------------SEC 25 TWP 19 RNG 29------------	
APPLEBY JOYCE M &	$422.26
APPLEBY CHARLES	
SEC 25 TWP 19S RGE 29E	
E 352 FT OF S 623.31 FT OF	
N 745.56 FT OF W 13 1/4 CH	
OF GOVT LOT 1 (LESS E 150	
FT OF W 13 1/4 CH OF S 303	
FT OF N 607.80 FT OF GOVT	
LOT 1)	
CONTINENTAL PROPERTIES &	$663.11
FINANCE CORP	
SEC 25 TWP 19S RGE 29E	
BEG 762.85 FT S + 442.5 FT	
W OF NW COR LOT 1 RUN N	
292.85 FT W 339.5 FT S 543	
FT E 240.5 FT N 247.15 FT	
TO POB (LESS RD)	
------------SEC 26 TWP 19 RNG 29------------	
MORGAN MELVILLE J & BILLIE J	$785.72
ET AL	
SEC 26 TWP 19S RGE 29E	
N 296.5 FT OF NW 1/4 OF SW	
1/4 OF SW 1/4	
********FANNCE LAKE SUBD	********
********PB 9 PG 91	********
FRANKLIN HAROLD J JR	$138.49
210 BRIGHTON WAY	
LOTS 15 16 + 17 N OF SR 46	
********LAKE SYLVAN ESTATES	********
********PB 12 PG 13	********
SUBASKI ERIC J & JACQUELINE L	$77.58
CREST ST	
LOT 30 (LESS S 10 FT) & LOT 31	
(LESS WLY 15 FT)	
CHEARONS JOSEPH H JR	$838.55
226 MAUREEN RD	
LOTS 41 + 42	
RAY PATSY G	$602.41
236 MAUREEN DR	
LOT 46	
VELER DONALD D & ANTOINETTE I	$267.67
7360 LAKE DR	
LOT 57	
RICHETSON MIRIAM S	$259.78
7311 CANAL ST	
W 96 FT OF LOT 66	
BELIVEAU ROBERT M & ELIZABETH	$161.51
5936 PARADISE LANE	
LOT 82	
MELMADOLLAH DENNIS & DEIRDRA	$671.41
7359 SYLVAN DRIVE	
LOT 92	
------------SEC 27 TWP 19 RNG 29------------	
RAINBOW CONSTRUCTION CO OF	$5,527.99
CENTRAL FLORIDA INC	
SEC 27 TWP 19S RGE 29E	
NW 1/4 OF NW 1/4 S OF RT +	
SW 1/4 OF NW 1/4 (LESS FOXSPUR SUBD	
)	
LEDERMAN S J TRUSTEE	$105.54
504-10 ORANGE DR	
SEC 27 TWP 19S RGE 29E	
E 1/2 OF NE 1/4 OF NE 1/4	
OF SW 1/4 + S 100 FT OF E	
100 FT OF W 430 FT OF SE	
1/4 OF SE 1/4 OF NW 1/4	
GARNER JEFFREY M	$2,477.66
RT 1 COLONIAL CT	
SEC 27 TWP 19S RGE 29E	
W 1/2 OF SE 1/4 OF NE 1/4	
OF SE 1/4 (LESS BEG NE COR RUN	
W TO A PT 103 FT E OF NW COR	
S 150 FT E TO A PT S OF BEG N TO	
BEG)	
E 26-19-29-500-0000-0070	
LOT 7 (LESS BEG NW COR RUN N 56	
DEG 6 MIN 55 SEC E 69.90 FT S 37	
DEG 53 MIN 5 SEC E 61.50 FT SWLY	
ON CURVE 57.26 FT S 52 DEG	
6 MIN 55 SEC W 156.69 FT N 153 FT	
TO BEG) & PT OF LOT 8 DESC AS	
BEG NW COR RUN S 181 FT N 36 DEG 21	
MIN 23 SEC E 224.74 FT W 133.33 FT	
TO BEG)	
COLONIAL ESTATES	
PB 19 PG 98	
********LAKE MARKHAM ESTATES	********
********PB 11 PGS 60 + 61	********
GRIER STEVEN L & JERE L	$384.14
201 RIVER BEND COURT	
LOT 9	
MILLER LYNN DEE	$105.18
P O BOX 1560	
E 1/2 OF LOT 50	
KEENEY ROBERT W	$320.10
8000 VIA BONITA DRIVE	
LOT 92	
********DAWN ESTATES SEC 2	********
********PB 22 PG 91	********
BUBROFF ANDREW F & GLENDA G	$436.55
U S N R O C BOX 65-1820	
LOT 12	
********FOXSPUR	********
********PB 25 PGS 71 & 72	********
ANDREWS IRVIN & GRAHAM	$323.96
ALLAN II	
LOT 7	
ANDREWS IRVIN & GRAHAM	$323.96
ALLAN II	
LOT 8	
------------SEC 28 TWP 19 RNG 29------------	
********RIVER OAKS	********
********PB 25 PG 10 & 11	********
NUMERICA SAVINGS BANK	$3,257.81
1155 ELM STREET	
LOT 6	
------------SEC 35 TWP 19 RNG 29------------	
LIPTON RAYMOND & SUSAN	$2,302.44
7030 S SYLVAN LAKE DR	
SEC 35 TWP 19S RGE 29E	
E 283 FT OF W 848.64 FT OF	
NW 1/4 OF NE 1/4 N OF RD	
DUDDLES GILBERT &	$280.23
DUDDLES JO ANN L	
SEC 35 TWP 19S RGE 29E	
E 250 FT OF S 80 FT OF N	
210 FT OF S 1/2 OF SW 1/4	
OF NW 1/4 OF NW 1/4	
------------SEC 36 TWP 19 RNG 29------------	
POOLE LARRY R & KATHIE M	$130.40
6295 SANDY LANE	
SEC 36 TWP 19S RGE 29E	
W 475 FT OF E 1275 FT OF S	
1/2 OF SE 1/4 OF NW 1/4 N	
OF HY	
LAVER RODNEY L & DIANA W	$2,299.60
6275 S SYLVAN LAKE DR	
SEC 36 TWP 19S RGE 29E	
BEG 670 FT W OF NE COR OF	
NE 1/4 OF NW 1/4 RUN S 657	
FT E 10 FT S TO S LINE W	
TO SW COR N 412 FT E TO PT	
60 FT W OF E LINE N TO N	
LINE E 50 FT TO BEG (LESS	
N 33 FT FOR RD) + N 1/2 OF	
SE 1/4 OF NW 1/4	
DANIELS JOHN D	$222.52
1012 HWY 17-92	
SEC 36 TWP 19S RGE 29E	
BEG 255 FT W OF CENTER SEC RUN S	
652.27 FT W 405 FT S 337.73 FT E	
440 FT N 990 FT W 35 FT TO BEG	
(3.94 AC)	
JAMMES R E & RUBY E	$29.71
1550 EMMETT AVE	
SEC 36 TWP 19S RGE 29E	
E 522 FT OF ABANDONED RR LYING W OF	
GROVE AVE & 25 FT S OF C/L RR	
------------SEC 16 TWP 19 RNG 30------------	
********SANFORD FARMS	********
********PB 1 PGS 127 128 + 128 1/2	********
JOHNSON ALBIN &	$311.09
BURKHEAD DOLLY M	
E 1/2 OF LOT 7 BLK 7	
LAWLOR SCOTT J & CAROL E	$227.20
5700 S SYLVAN LAKE DR	
BEG NW COR LOT 1 RUN N 76 DEG	
56 MIN 1 SEC E 414.73 FT SWLY ON	
CURVE 255.91 FT N 13 DEG 3 MIN	
59 SEC W 503.34 FT TO BEG BLK 25	
(2.51 AC)	
INTERNATIONAL LANDSCAPES INC	$211.97
P O BOX 2032	
BEG NE COR LOT 2 RUN S 13 DEG 3	
MIN 59 SEC E 503 FT SWLY ON CURVE	
207.85 FT N 13 DEG 3 MINN 59 SEC W	
597.57 FT N 76 DEG 56 MIN 1 SEC E	
185 FT TO BEG BLK 25	
(2.33 AC)	
INTERNATIONAL LANDSCAPES INC	$245.80
P O BOX 2002AVE	
BEG NW COR LOT 2 RUN S 13 DEG	
3 MIN 59 SEC E 707.33 FT NELY ON	
CURVE 46.70 FT N 13 DEG 3 MIN 59	
SEC W 597.57 FT S 76 DEG 56 MIN 1	
SEC W 140 FT TO BEG BLK 25	
(2.69 AC)	
LONGWAY SALLY E	$350.04
P O BOX 69	
BEG SW COR LOT 5 RUN N 76 DEG	
56 MIN 1 SEC E 566.71 FT N 60 DEG	
19 MIN 56 SEC W 528.92 FT S 29 DEG	
40 MIN 4 SEC W 262.62 FT S 13 DEG	
3 MIN 59 SEC E 166.03 FT TO BEG	
BLK 25	
(2.67 AC)	
AUSTIN MARK A & MARIANNE B	$305.26
2502 S WESTMORELAND DR	
PT LOT 2 DESC AS BEG 356.28 FT	
E OF SW COR RUN N 2 DEG 33 MIN 32	
SEC W 403.71 FT N 76 DEG 56 MIN	
1 SEC E 150 FT S 13 DEG 36 MIN 29	
SEC E 531.52 FT W 250 FT TO BEG	
BLK 29	
SANDERS JOHN F	$310.02
3333 EUBANKS ST	
W 157.5 FT OF LOT 1	
BLK 33	
********ST JOSEPHS	********
********PB 1 PG 114	********
DOUR FRANCES LIFE ESTATE	$664.82
(CEPURAN JOHN P & MARGARET MI	
PT OF LOT H W OF CREEK	
HAZLETT LYNN T	$219.30
P O BOX 41	
N 150 FT OF W 150 FT OF	
LOT 33	
QUAYLE WILLIAM M SR	$4,232.29
PO BOX 102	
W 145 FT OF LOTS 35 & 101	
LENEAR ROSE S LIFE INT	$287.51
ATTN ROY LENEAR	
N 130 FT OF E 155 FT OF W	
310 FT OF LOT 82	
------------SEC 17 TWP 19 RNG 30------------	
********ST JOHNS RIVER ESTATES	********
********PB 13 PG 58	********
ABNEY KEITH	$506.86
P O BOX 64	
LOT 5 BLK 8	
------------SEC 19 TWP 19 RNG 30------------	
GOLDEN THOMAS L & NANCY M	$189.92
5378 ORANGE BLVD	
SEC 19 TWP 19S RGE 30E	
E 300 FT OF THAT PT OF SW	
1/4 N OF ORANGE BLVD	
------------SEC 20 TWP 19 RNG 30------------	
********BOOKERTOWN	********
********PB 4 PGS 97 + 98	********
COLLINS LILLIE M	$23.53
RT 2 BOX 150	
LOTS 26 + 27 & N 1/2 VACD	
ALLEY ADJ ON S	
WILLIAMS FRANK & ELNORA L	$156.73
P O BOX 199	
LOT 31 & N 1/2 VACD ALLEY ADJ	
ON S	
WILLIAMS FRANK & ELNORA	$31.43
P O BOX 199	
LOT 32 & N 1/2 VACD ALLEY ADJ	
ON S & W 1/2 VACD ST ADJ ON E	
WILSON LEOLA & CLARENCE	$30.46
LOTS 38 39 + 40 & 1/2 VACD	
ALLEY ADJ ON E	
SCOTT ERNEST L & FRANCES G	$22.83
P O BOX 139	
LOT 47	
WILLIAMS ELNORA L	$66.97
P O BOX 199	
LOT 58 & S 1/2 VACD ALLEY ADJ	
ON N & W 1/2 VACD ALLEY ADJ ON E	
LOFTON ARGRETT	$25.58
P O BOX 177	
LOT 73 & 1/2 VACD ALLEY ON W	
WILLIAMS LUCIUS & CATHERINE	$30.93
4681 DUBOIS ST	
LOTS 84 85 + 86 & 1/2 OF VACD	
ALLEY ADJ ON S	
BROWN ALBERT & SARAH	$13.68
P O BOX 179	
LOT 110	
BROWN ALBERT & SARAH	$814.57
P O BOX 179	
LOT 111	
BROWN ALBERT & SARAH	$13.68
P O BOX 179	
LOT 112	
BROWN ALBERT & SARAH	$101.08
RICHARD ALLEN ST	
LOTS 113 + 114 & 1/2 VACD ALLEY	
ADJ TO LOT 114 ON S	
EDGE CARLTON D & FRANNIE M	$65.53
4501 GILCHERT ST	
LOTS 139 140 + 141 & 1/2 VACD	
ALLEY ADJ ON N	
BROWN ALBERT & SARAH	$29.49
P O BOX 179	
LOTS 142 + 143 & 1/2 VACD ALLEY	
ADJ TO LOT 142 ON N	
EDGE CARLTON B	$11.42
P O BOX 111	
LOT 180	
OWENS RUBY PLUMP	$18.31
829 MAGNOLIA AVE	
LOTS 211 + 214	
CARPENTER WILLIAM & WILLIE M	$53.40
P O BOX 408	
LOTS 241 + 242	
TROUTMAN LOTIS	$80.91
P O BOX 19	
LOT 251	
MANNING WILLIE &	$90.72
HEATH ARLEY	
LOTS 276 + 277	
SESSION MARRIEL A & SESSION	$17.53
DARRIOUS T & SESSION LATECIA S	
LOT 313	
SESSIONS I S	$45.84
ATTN SUE SESSIONS	
LOTS 327 328 + 329	
OLIVER THEODORE R & ALICE J	$37.10
P O BOX 118	
LOTS 336 337 & N 1/2 OF	
LOT 338	
TROUTMAN WILLIE F & WANDA BLAR	$448.85
P O BOX 121	
S 1/2 OF LOT 338 & ALL	
LOTS 339 & 343	
CAIN DIANA	$49.17
GEN DEL	
S 45 FT OF LOT 349 & ALL LOTS	
350 & 351 & N 19.5 FT OF LOT	
352	
NELSON GEORGE H JR & GERALDINE	$34.30
P O BOX 1581	
S 5.5 FT OF LOT 352 & ALL LOTS	
353 & 354 & N 14.5 FT OF LOT 355	
WILLIAMS LAWRENCE	$89.21
P O BOX 222	
S 15 FT OF LOT 355 + ALL	
LOTS 356 + 357	
SMITH BERNARD & WIFE	$844.97
P O BOX 112	
LOTS 366 + 367	
BROWN ALBERT & SARAH	$44.61
P O BOX 179	
LOTS 384 + 385	
BROWN MIRESA ET AL	$77.05
ATTN JOHN BROWN	
LOT 386	
********I-4 INDUSTRIAL PARK 3RD SEC	********
********PB 25 PGS 23 & 24	********
LEVENSON FLOYD I & LORRAINE	$818.27
1905 MONTICELLO CT	
LOT 14 BLK B	
------------SEC 21 TWP 19 RNG 30------------	
********I-4 INDUSTRIAL PARK 2ND SEC	********
********PB 19 PGS 17 + 18	********
BREWER & WEST INC	$2,339.34
558 N DOUGLAS AVE	
LOT 1 BLK B	
------------SEC 22 TWP 19 RNG 30------------	
PAGE STEPHEN D & NANCY J	$193.35
2790 NARCISSUS AVE	
SEC 22 TWP 19S RGE 30E	
BEG 469.6 FT N & 1152.57 FT W OF	
SE COR RUN W 191.25 FT S 9 DEG 14	
MIN W 373.5 FT N 80 DEG 46 MIN W	
74 FT S 10 DEG 50 MIN W 134 FT S	
52 DEG 43 MIN E 260 FT N 19 DEG	
23 MIN 30 SEC E 652.16 FT TO BEG	
(LESS PT IN FLA LAND & COL COS	
CELERY PLANTATION)	
********FLA LAND + COLONIZATION	********
********COMPANYS CELERY PLANTATION	********
********PB 1 PG 129	********
GREANYA MARILITEA	$90.31
2461 NARCISSUS ST	
W 74.5 FT OF E 149 FT OF N	
135 FT OF LOT 20	
FLA LAND + COL COS CELERY	
PLANTATION	
PB 1 PG 129	
WOODS RICHARD	$229.29
2516 OAK AVE	
S 90.51 FT OF N 473.51 FT	
(LESS E 152 FT) OF LOT 20	
FLA LAND + COL COS CELERY	
PLANTATION	
PB 1 PG 129	
BALBOA RAMON JR & CHERYL D	$82.34
656 RIVERVIEW AVE	
PT LOTS 21 & 22 DESC AS BEG	
150 FT N OF SW COR LOT 22 RUN E TO	
A PT 50 FT W OF E LI LOT 22 S 33	
FT E TO E LI LOT 21 N 19 FT W TO	
E LI LOT 22 N 165.53 FT W TO A PT	
N OF BEG S TO BEG	
FLA LAND & COL COS	
CELERY PLANTATION	
PB 1 PG 129	
PORT SANFORD INV CO	$3,819.00
4401 ROCKSIDE RD	
LOTS 23 24 25 & 26 (LESS W 132	
FT OF W 56 FT OF LOT 23 & N 132 FT	
OF LOT 24)	
FLA LAND & COL COS	
CELERY PLANTATION	
PB 1 PG 129	
SAN-FLA INV LTD	$911.36
ATTN TIMOTHY H HARRIS	
LOTS 28 29 & 45 (LESS S 426 FT	
OF LOT 45)	
FLA LAND & COL COS	
CELERY PLANTATION	
PB 1 PG 129	
INFO: ONSA CUTOUT FOR 88	
JOHNSON JAMES D &	$26.22
BRENEMAN MARY W	
W 228 FT OF N 125 FT OF	
LOT 31	
FLA LAND + COL COS CELERY	
PLANTATION	
PB 1 PG 129	
------------SEC 23 TWP 19 RNG 30------------	
GROUP INTERNATIONAL DEV CO	$4,836.00
165 W 58 43	
SEC 23 TWP 19S RGE 30E	
E 51.6 FT OF W 1/2 S OF RD	
(LESS S 259.79 FT) + W	
278.4 FT OF E 1/2 S OF RD	
(LESS S 259.79 FT)	
------------SEC 25 TWP 19 RNG 30------------	
********STRINGFELLOWS SUBD	********
********PB 1 PG 82	********
WALTERS HUGH C	$232.02
2446 LEE ST	
LOTS 1 + 2 BLK A	
L G STRINGFELLOWS SUBD	
PB 1 PG 82	
********CLARKS SUBD W M	********
********PB 1 PG 108	********
COLEMAN FOREST	$234.62
P O BOX 2609	
LOT 7 BLK 11 TR 14	
W M CLARKS SUBD	
PB 1 PG 108	
WILEY OLLIE M H	$152.04
1209 W 7TH ST	
LOT 9 BLK 11 TR 15	
W M CLARKS SUBD	
PB 1 PG 108	
********CLARKS SUBD M W	********
********PB 1 PGS 107 + 109	********
WHITE SARA	$55.66
ATTN GRACE HAYNES	
N 20.4 FT OF LOT 11 BLK 24	
M W CLARKS SUBD	
PB 1 PG 109	
ARNOLD SARAH E	$219.70
1117 OLIVE AVE	
LOTS 12 + 13 BLK 24	
M W CLARKS SUBD	
PB 1 PG 109	
DAYLOCK MATTIE HEIRS	$182.43
ATTN RICKEY MC INTYRE	
LOT 2 BLK 25	
M W CLARKS SUBD	
PB 1 PG 107	
SMITH RAYMOND L & CHERRY L	$595.54
1515 BELL ST	
LOT 6 BLK 36	
M W CLARKS SUBD	
PB 1 PG 107	
********STENDIFORDS ADD	********
********PB 1 PG 110	********
CLAIRE CELIA M	$22.21
PART OF LOT 5 E OF DITCH	
YOUNG LEE JR & FLORIDA M	$56.13
1831 LINCOLN AVE	
LOT 12	
YOUNG LEE JR & FLORIDA M	$56.13
1831 LINCOLN AVE	
LOT 13	
MC DONALD CATHERINE B HEIRS	$241.23
1008 W 13TH ST	
LOT 15	
WILLIAMS LAURA AND	$94.72
SMITH LEONARD	
LOT 27	
********MARTINS ADD A C	********
********PB 1 PG 98	********
CONSTANTINE NICHOLAS &	$129.86
CONSTANTINE HELEN S ET-AL	
LOTS 1 + 2 BLK 11 TR 10	
A C MARTINS ADD	
PB 1 PG 98	
CUDELL ALFRED JR	$161.18
103 WINDING RIDGE RD	
LOT 8 BLK 11 TR 10	
A C MARTINS ADD	
PB 1 PG 98	
CONSTANTINE NICHOLAS &	$23.00
CONSTANTINE HELEN S ET-AL	
FRACTIONAL W 1/2 OF BLK	
LYING E OF RY BLK 11 TR 11	
A C MARTINS ADD	
PB 1 PG 98	
CONSTANTINE NICHOLAS &	$109.91
CONSTANTINE HELEN S ET-AL	
LOTS 1 + 2 BLK 11 TR 11	
A C MARTINS ADD	
PB 1 PG 98	
KEITT CARLING & DIANE F	$70.34
1000 S HOLLY AVE	
LOT 3 BLK 12 TR 11	
A C MARTINS ADD	
PB 1 PG 98	
********LAKE MONROE INDUSTRIAL	********
********PARK AMENDED REPLAT	********
********PB 14 PG 78	********
SOUTH SHORE CLUB INC	$647.50
ATTN DR HICKMAN	
LOT 8 (LESS WLY 209.06 FT)	
LAKE MONROE INDUSTRIAL PARK	
AMENDED PLAT	
PB 14 PG 78	
********SANFORD TOWN OF	********
********PB 1 PGS 56 TO 64 + 112	********
********113 115 116 + 117	********
GROSS DONALD M &	$2,208.66
GROSS GERALD R	
BEG AT NE PT OF INT OF	
FIRST ST + RAND AVE RUN E	
50 FT N 104.2 FT W 50 FT S	
104.2 FT & E 1/2 OF VACD AVE ON W	
BLK 2 TR 2	
TOWN OF SANFORD	
PB 1 PG 58	
GROSS GERALD	$6,863.75
202 E 1ST ST	
LOTS 5 + 6 & W 1/2 OF VACD AVE	
ON E BLK 2 TR 1	
TOWN OF SANFORD	
PB 1 PG 58	
SKEENS KEITH	$2,367.29
2249 SE 12TH ST	
N 1/2 BLK 2 TR 10	
TOWN OF SANFORD	
PB 1 PG 61	
AUBUCHON THOMAS W	$867.71
1225 COUNTRY RD 427	
LOT 6 BLK 2 TR 10	
TOWN OF SANFORD	
PB 1 PG 61	
O'BRIEN NEILL O III	$2,364.07
442 WOODLAND ST	
S 39.23 FT OF LOT 9 BLK 3	
TR 2	
TOWN OF SANFORD	
PB 1 PG 58	
GROSS GERALD R &	$2,172.63
BARD WILLIAM F	
E 81.302 FT OF N 91 FT OF	
LOTS 12 TO 14 BLK 3 TR 2	
TOWN OF SANFORD	
PB 1 PG 58	
GROSS GERALD R &	$1,557.57
BARD WILLIAM F	
W 35 FT 8 3/8 IN OF N 93	
FT OF LOTS 12 TO 14 BLK 3	
TR 2	
TOWN OF SANFORD	
PB 1 PG 58	
NORTH ORLANDO ASSN LTD PTNR	$19,434.15
145 DURHAM RD	
LOTS 5 6 7 + 11 + W 1/2 OF	
LOT 4 + 1/2 OF VACD ALLEY	
ON E BLK 3 TR 3	
TOWN OF SANFORD	
PB 1 PG 58	
NORTH ORLANDO ASSN LTD PTNR	$2,697.96
145 DURHAM RD	
LOTS 8 9 + 10 + 1/2 OF	
VACD ALLEY ON W BLK 3 TR 3	
TOWN OF SANFORD	
PB 1 PG 58	
PARK AND FIRST INC	$1,595.28
107 STILLBROOK TRL	
LOT 1 (LESS S 63.7 FT) BLK	
3 TR 4	
TOWN OF SANFORD	
PB 1 PG 58	
PREISLER ROBERT F	$1,568.67
P O BOX 1137	
LOTS 6 7 + 8 BLK 3 TR 6	
TOWN OF SANFORD	
PB 1 PG 58	
LEY ELIAS L JR	$204.56
118 ELM AVE	
S 1/2 OF LOT 7 + ALL LOT 8	
BLK 3 TR 7	
TOWN OF SANFORD	
PB 1 PG 61	
CORSO WILLIAM T	$560.89
803 W 1ST STREET	
LOT 2 BLK 3 TR 11	
TOWN OF SANFORD	
PB 1 PG 61	
BLACK LELIA G	$181.30
805 W FIRST ST	
LOT 3 BLK 3 TR 11	
TOWN OF SANFORD	
PB 1 PG 61	
BLACK LELIA G	$220.83
817 W 1ST ST	
LOT 4 BLK 3 TR 11	
TOWN OF SANFORD	
PB 1 PG 61	
TERRELL EUGENE SR	$256.63
869 ROCKHILL ST	
E 1/2 OF LOT 9 BLK 3 TR 11	
TOWN OF SANFORD	
PB 1 PG 61	
DYNAMARK CORPORATION	$260.69
ATTN CELERY PRINTING	
S 47 FT OF LOT 11 BLK 4	
TR 2	
TOWN OF SANFORD	
PB 1 PG 58	
DYNAMARK CORPORATION	$2,098.24
ATTN CELERY PRINTING	
LOT 12 + N 13.87 FT OF LOT	
13 BLK 4 TR 2	
TOWN OF SANFORD	
PB 1 PG 58	
LOUDERMILK ALTON C TRUSTEE	$314.42
163 EAST MORSE BLVD	
LOT 6 BLK 4 TR 4	
TOWN OF SANFORD	
PB 1 PG 58	
LOUDERMILK ALTON C TRUSTEE	$276.39
163 EAST MORSE BLVD	
LOT 7 BLK 4 TR 4	
TOWN OF SANFORD	
PB 1 PG 58	
LOUDERMILK ALTON C TRUSTEE	$4,356.85
163 E MORSE BLVD	
LOTS 1 TO 3 & 6 TO 9 & ADJ	
ABANDONED R R R/W BLK 4	
TR 5	
TOWN OF SANFORD	
PB 1 PG 58	
MAYHOOD WILLIAM E & GERALDINE	$921.59
1157 DUNCAN DR	
LOTS 1 + 2 BLK 4 TR 7	
TOWN OF SANFORD	
PB 1 PG 61	
NORDSTAR PROPERTIES INC	$633.38
P O BOX 1952	
LOT 6 BLK 4 TR 8	
TOWN OF SANFORD	
PB 1 PG 61	
NORDSTAR PROPERTIES INC	$548.93
P O BOX 1952	
LOT 7 BLK 4 TR 8	
TOWN OF SANFORD	
PB 1 PG 61	
GRIER STEVEN L	$2,712.37
3301 GARDENIA AVE	
LOTS 3 + 4 BLK 4 TR 9	
TOWN OF SANFORD	
PB 1 PG 61	
HUDSON FREDDIE L & ROSA L	$348.07
424 CEDARWOOD CT	
E 54 FT OF LOT 6 + E 54 FT	
OF N 26.5 FT OF LOT 7 BLK	
4 TR 11	
TOWN OF SANFORD	
PB 1 PG 61	
RICCIARDI GEORGE A	$94.57
P O BOX 2242	
N 52 FT OF W 100 FT BLK 4	
TR 12	
TOWN OF SANFORD	
PB 1 PG 61	
TAYLOR AGNES M	$321.64
201 JESSMINE AVE	
N 100 FT OF W 1/2 BLK 4	
TR 18	
TOWN OF SANFORD	
PB 1 PG 113	
SEYMORE ALBERT L & PATRICIA A	$1,079.03
2019 SUMMERLIN AVE	
E 51 FT OF LOTS 9 + 10 & LOTS	
11 & 12 (LESS S 6 FT OF LOT 12)	
BLK 5 TR 1	
TOWN OF SANFORD	
PB 1 PG 58	
CHAMBERS JOSEPH R SR & BETTY J	$160.01
301 S PALMETTO AVE	
W 66 FT OF LOTS 9 + 10 BLK	
5 TR 1	
TOWN OF SANFORD	
PB 1 PG 58	
PUDER JOHN N &	$718.58
HOWELL LON A	
LOT 11 BLK 5 TR 3	
TOWN OF SANFORD	
PB 1 PG 58	
DOWNER LAMAR	$257.89

NAME-LEGAL DESCRIPTION	TAX-COST
2413 HOLLY AVE	
LOT 1 + N 10 FT OF LOT 2	
BLK 5 TR 11	
TOWN OF SANFORD	
PB 1 PG 61	
SOUSA KAREN L	$433.02
319 S HOLLY AVE	
LOT 5 BLK 5 TR 11	
TOWN OF SANFORD	
PB 1 PG 61	
ALEXANDER J L	$304.30
1100 S ORLANDO AVE APT 106	
E 1/2 OF NE 1/4 BLK 5	
TR 13	
TOWN OF SANFORD	
PB 1 PG 113	
WOODMERE DEV CORP	$113.03
2821 S SANFORD AVE	
S 71.5 FT OF E 73.875 FT	
OF W 1/2 BLK 5 TR 13	
TOWN OF SANFORD	
PB 1 PG 113	
GRAHAM JESSE F	$244.03
P O BOX 345	
N 1/2 OF W 1/4 BLK 5 TR 23	
TOWN OF SANFORD	
PB 1 PG 116	
WILLIAMS FRED H LIFE EST	$626.49
(WILLIAMS FRED H TRUSTEE)	
PT OF LOTS 1 & 2 DESC AS BEG	
85.689 FT S & 62.166 FT W OF NE COR	
BLK 6 RUN W 43.033 FT N 15.83 FT W	
2 FT N 10.92 FT N 32 DEG 27 MIN 20	
SEC E 7.22 FT S 57 DEG 32 MIN 40	
SEC E 2.49 FT E 28 FT S 11.546 FT E	
10 FT S 3.67 FT W 6 FT S 17.33 FT	
TO BEG	
BLK 6 TR 5	
TOWN OF SANFORD	
PB 1 PG 63	
WILLIAMS FRED H LIFE EST &	$330.83
HELEN L (WILLIAMS FRED H TR)	
PT LOTS 3 & 4 DESC AS BEG	
150.023 FT S & 53.083 FT W OF NE	
COR BLK 6 TR 5 RUN W 37.083 FT S	
46.083 FT E 37.083 FT N 46.083 FT	
TO BEG BLK 6 TR 5	
TOWN OF SANFORD	
PB 1 PG 63	
EMANUEL FIRMIN A &	$410.62
JONES MALGA R	
E 1/2 OF LOT 5 BLK 6 TR 6	
TOWN OF SANFORD	
PB 1 PG 63	
ADKINS J DAVID & TEENA L	$190.63
P O BOX 1544	
LOT 2 BLK 6 TR A	
TOWN OF SANFORD	
PB 1 PG 56	
GRANT EARNEST	$164.92
2029 AIRPORT BLVD	
LOT 4 BLK 6 TR A	
TOWN OF SANFORD	
PB 1 PG 56	
CHOQUETTE ROBERT G	$106.19
501 29TH ST	
LOT 1 BLK 6 TR 10	
TOWN OF SANFORD	
PB 1 PG 62	
LA ROSA VINCE J &	$711.50
LA ROSA JOSEPH V	
LOTS 6 + 7 BLK 6 TR 10	
TOWN OF SANFORD	
PB 1 PG 62	
ROGERS RUSSELL C & ELIZABETH R	$276.57
511 ELM AVE	
LOT 8 BLK 7 TR 6	
TOWN OF SANFORD	
PB 1 PG 59	
JACKSON ERNEST L & ENID A	$2,143.68
455 S COUNTRY CLUB RD	
S 47 FT OF E 106 FT OF LOT	
3 + E 106 FT OF LOTS 4 + 5	
BLK 7 TR 9	
TOWN OF SANFORD	
PB 1 PG 62	
JACKSON ERNEST L & ENID A	$746.91
455 S COUNTRY CLUB RD	
W 11 FT OF S 1/2 OF LOT 3	
+ W 11 FT OF LOTS 4 + 5 +	
S 1/2 OF LOT 8 + ALL LOTS	
9 + 10 + S 1/2 OF VACD	
ALLEY BLK 7 TR 9	
TOWN OF SANFORD	
PB 1 PG 62	
REDDING JESSIE H &	$31.39
MARY R HARRIS	
N 29 1/3 FT OF LOT 4 BLK 7	
TR A	
TOWN OF SANFORD	
PB 1 PG 56	
WALKER PHILLIS M HEIRS	$51.19
ATTN LUTHER & THEOLA COX	
LOT 2 BLK 7 TR C	
TOWN OF SANFORD	
PB 1 PG 56	
DIXON TENA HEIRS	$168.77
C/O WILLIS DIXON	
E 40 FT OF N 125 FT BLK 7	
TR 13	
TOWN OF SANFORD	
PB 1 PG 112	
DIXON WILLIS	$73.51
P O BOX 1361	
W 36 FT OF E 76 FT OF N	
125 FT BLK 7 TR 13	
TOWN OF SANFORD	
PB 1 PG 112	
GASTON ANDREWS + JUANITA	$104.27
P O BOX 611	
W 52 3/4 FT OF E 181 1/2	
FT OF N 125 FT BLK 7 TR 13	
TOWN OF SANFORD	
PB 1 PG 112	
STEWART LINDIE	$822.98
P O BOX 1171	
LOT 3 BLK 8 TR 1	
TOWN OF SANFORD	
PB 1 PG 59	
ROSZELL TERRY J	$76.54
601 PALMETTO AVE	
LOT 6 BLK 8 TR 1	
TOWN OF SANFORD	
PB 1 PG 59	
DENNIS ADA	$402.97
615 PALMETTO AVE	
LOT 9 BLK 8 TR 1	
TOWN OF SANFORD	
PB 1 PG 59	
SIMMS ELLA	$136.01
615 CYPRESS AVE	
LOT 4 BLK 8 TR B	
TOWN OF SANFORD	
PB 1 PG 56	
SIMS J L HEIRS	$225.63
615 CYPRESS AVE	
LOT 5 (LESS W 25 FT OF S	
15 FT) BLK 8 TR B	
TOWN OF SANFORD	
PB 1 PG 56	
WILKINS WILLIE HEIRS	$153.91
615 PINE AVE	
LOT 9 BLK 8 TR C	
TOWN OF SANFORD	
PB 1 PG 56	
SOUTHWARD LIONEL	$119.19
607 HICKORY AVE	
LOT 7 (LESS N 8 FT) BLK 8	
TR D	
TOWN OF SANFORD	
PB 1 PG 56	
DRUMWRIGHT ANNIE B & JIMMIE E	$493.90
SCOTT VEREST	
W 75 FT OF N 1/2 OF BLK 8	
TR 13 (LESS RD)	
TOWN OF SANFORD	
PB 1 PG 112	
HARPER MARCIA F	$99.25
700 CYPRESS AVE	
N 33 FT OF E 56 FT OF LOT	
1 BLK 9 TR A	
TOWN OF SANFORD	
PB 1 PG 56	
HARPER MARCIA L	$82.83
700 CYPRESS AVE	
S 33 FT OF E 56 FT OF LOT	
1 BLK 9 TR A	
TOWN OF SANFORD	
PB 1 PG 56	
ROBERTS ELLA M &	$492.45
SHAMSID-DEEN LAWRENCE	
LOT 4 BLK 9 TR A	
TOWN OF SANFORD	
PB 1 PG 56	
LEE SANG SUEP	$463.18
7117 GREEN NEEDLE DR	
LOT 1 BLK 9 TR B	
TOWN OF SANFORD	
PB 1 PG 56	
GRANT EARNEST JR & DELORIS	$138.39
2029 AIRPORT BLVD	
N 76.3 FT OF W 30.2 FT OF	
LOTS 1 + 2 BLK 9 TR E	
TOWN OF SANFORD	
PB 1 PG 56	
ROBERTS ELLA M &	$159.13
SHAMSID-DEEN LAWRENCE	
E 1/2 OF LOT 10 BLK 9 TR E	
TOWN OF SANFORD	
PB 1 PG 56	
MARTIN CLINTON + MILLIE	$206.11
717 LOCUST AVE	
W 1/2 OF LOT 10 BLK 9 TR E	
TOWN OF SANFORD	
PB 1 PG 56	
BROWN RUTH	$155.52
701 WILLOW AVE	
LOTS 1 2 + 3 BLK 9 TR F	
TOWN OF SANFORD	
PB 1 PG 56	
HOLMES JULIA	$63.30
1110 W 12TH	
LOT 3 BLK 9 TR G	
TOWN OF SANFORD	
PB 1 PG 115	
BROWN RUTH	$455.17
701 WILLOW AVE	
LOTS 6 + 7 BLK 9 TR G	
TOWN OF SANFORD	
PB 1 PG 115	
ROWE SHERYL	$172.27
1159 JACKSON ST	
W 1/2 OF SE 1/4 BLK 9	
TR 18	
TOWN OF SANFORD	
PB 1 PG 112	
MOORE THOMAS I & LINDA A	$634.88
812 SANFORD AVE	
LOTS 3 + 4 BLK 10 TR 1	
TOWN OF SANFORD	
PB 1 PG 59	
GISCHLER VICTOR E	$332.44
711 MYRTLE AVE	
N 41 FT OF LOT 2 BLK 10	
TR 3	
TOWN OF SANFORD	
PB 1 PG 59	
BUTLER EUGENE A JR & AUSTIN	$274.30
C BUTLER & DAVID E BUTLER	
LOT 1 BLK 10 TR A	
TOWN OF SANFORD	
PB 1 PG 56	
MC COY ROSA L	$583.44
1002 CYPRESS AVE	
LOT 4 BLK 10 TR A	
TOWN OF SANFORD	
PB 1 PG 56	
OLIVER LOWMAN J & FRANCES C	$130.34
2812 BUNGALOW BLVD	
LOT 1 BLK 10 TR F	
TOWN OF SANFORD	
PB 1 PG 56	
EVANS MAMIE LIFE ESTATE	$55.44
319 TEAKWOOD LANE	
LOT 2 BLK 10 TR G	
TOWN OF SANFORD	
PB 1 PG 115	
WILLIAMS NATHANIEL L	$85.08
1908 SUMMERLIN AVE	
E 29 FT OF W 1/2 OF LOT 5	
BLK 10 TR G	
TOWN OF SANFORD	
PB 1 PG 115	
WILLIAMS WILLIE B JR & MARY D	$63.30
807 WILLOW LANE	
LOT 8 BLK 10 TR G	
TOWN OF SANFORD	
PB 1 PG 115	
LAING JEANETTE E EST C/O	$20.99
MADISON VELMAN	
LOT 7 BLK 10 TR 10	
TOWN OF SANFORD	
PB 1 PG 62	
GRIER STEVEN L	$532.86
201 RIVER BEND DR	
N 50 FT OF LOT 8 BLK 11	
TR 3	
TOWN OF SANFORD	
PB 1 PG 59	
CONSTANTINE HELEN	$518.37
P O BOX 744	
LOTS 1 + 2 BLK 11 TR A	
TOWN OF SANFORD	
PB 1 PG 56	
SHAW CHARLES E & MARION V	$152.32
820 CELERY AVE	
W 1/2 OF LOT 6 + E 11 FT	
OF VACD ST ON W BLK 11	
TR A	
TOWN OF SANFORD	
PB 1 PG 56	
JONES T J + NELLIE MAE	$66.47
120 DREW AVE	
LOT 1 BLK 11 TR C	
TOWN OF SANFORD	
PB 1 PG 56	
THOMAS JAMES	$350.96
2391 GREENWAY ST	
LOT 3 BLK 11 TR D	
TOWN OF SANFORD	
PB 1 PG 56	
JONES SADIE BROWN	$50.25
4655 TACHAWANNA ST	
LOT 5 BLK 11 TR G	
TOWN OF SANFORD	
PB 1 PG 115	
BARNES ROSE MARY ET AL	$44.29
ATTN EDWARD BARNES	
E 1/2 OF LOT 6 BLK 11 TR G	
TOWN OF SANFORD	
PB 1 PG 115	
MATTHEWS HENRY C & WILLIE M	$64.93
65 URBAN ST	
E 1/2 OF LOTS 1 2 + 3 BLK	
11 TR H	
TOWN OF SANFORD	
PB 1 PG 115	
HARDY WILLIAM	$657.61
ATTN MARY HARDY WRIGHT	
S 1/2 OF LOT 4 BLK 11 TR H	
TOWN OF SANFORD	
PB 1 PG 115	
JONES DENNIS J	$328.03
1412 W 13TH PLACE	
LOT 9 BLK 11 TR H	
TOWN OF SANFORD	
PB 1 PG 115	
SMITH CHARLOTTE F	$338.28
441 S GOODWIN ST	
LOT 10 BLK 11 TR H	
TOWN OF SANFORD	
PB 1 PG 115	
BROWN ULYSSES	$25.60
1707 W 11TH ST	
E 37 FT OF W 118 FT OF S	
1/2 BLK 11 TR 13	
TOWN OF SANFORD	
PB 1 PG 112	
BROWN ULYSSES	$26.30
1707 W 11TH STREET	
W 37 FT OF E 121 FT OF S	
1/2 (LESS ALLEY) BLK 11	
TR 13	
TOWN OF SANFORD	
PB 1 PG 112	
BASS SARAH M HEIRS	$29.16
1200 W 8TH ST	
N 43 FT OF E 47 FT OF S	
1/2 OF BLK 11 TR 13	
TOWN OF SANFORD	
PB 1 PG 112	
BROWN ULYSSES	$37.15
1015 W 10TH ST	
E 56 1/2 FT OF W 174 1/2	
FT OF S 1/2 BLK 11 TR 13	
TOWN OF SANFORD	
PB 1 PG 112	
GILBERT WILLIAM R & MARTHA	$1,353.87
919 PICASSO	
LOTS 3 4 + 5 + S 1/2 OF	
ALLEY ADJ ON N BLK 12 TR 1	
TOWN OF SANFORD	
PB 1 PG 59	
LOWE GLEN V	$284.73
P O BOX 426	
W 36.5 FT OF LOT 5 BLK 12	
TR 6	
TOWN OF SANFORD	
PB 1 PG 59	
STRAUS TIMOTHY A	$406.70
1020 ELM AVENUE	
LOT 5 BLK 12 TR 7	
TOWN OF SANFORD	
PB 1 PG 57	
GRACEY ANNE B	$1,542.30
2551 PALMETTO AVE	
LOTS 4 + 5 BLK 12 TR 9	
TOWN OF SANFORD	
PB 1 PG 57	
MCCOY DUNCAN C & ROSA L H	$733.61
1002 CYPRESS AVE	
LOT 2 + N 1/2 OF ALLEY ADJ	
ON S BLK 12 TR A	
TOWN OF SANFORD	
PB 1 PG 56	
SEMINOLE EMPLOYMENT & ECONOMIC	$2,205.99
DEVELOPMENT CORPORATION	
LOT 10 + E 11 FT OF VACO	
ST ON W BLK 12 TR A	
TOWN OF SANFORD	
PB 1 PG 56	
STRIPLING NATHAN W &	$300.78
MARJORIE A	
LOT 5 BLK 13 TR 7	
TOWN OF SANFORD	
PB 1 PG 57	
STUCKS HELEN Y M	$302.61
2414 MEXIA AVE	
LOT 6 + E 11 FT OF VACD ST	
ON W BLK 13 TR A	
TOWN OF SANFORD	
PB 1 PG 56	
FERWILLIGER LEROY A & MARIE P	$302.61
112 PEACOCK DR	
LOT 10 + E 11 FT OF VACD	
ST ON W BLK 13 TR A	
TOWN OF SANFORD	
PB 1 PG 56	
WILSON EUNICE I	$185.23
1110 PINE AVE	
LOT 2 BLK 13 TR B	
TOWN OF SANFORD	
PB 1 PG 56	
WILSON EUNICE I	$66.47
1110 PINE AVE	
LOT 3 BLK 13 TR B	
TOWN OF SANFORD	
PB 1 PG 56	
WILLIAMS GARY & BETTY J	$50.25
1121 ORANGE AVE	
LOT 10 BLK 13 TR F	
TOWN OF SANFORD	
PB 1 PG 56	
KNIGHT HORACE & OLIVE A	$122.22
1103 WILLOW AVE	
LOT 7 BLK 13 TR G	
TOWN OF SANFORD	
PB 1 PG 115	
MARTIN NORRIS G & MARY F	$350.39
760 EAST ALFRED DRIVE	
LOT 10 BLK 13 TR G	
TOWN OF SANFORD	
PB 1 PG 115	
WHITE SHIRLEY A ET AL	$18.33
C/O RUBY HURSTON	
S 27 FT OF LOT 2 BLK 13	
TR 11	
TOWN OF SANFORD	
PB 1 PG 57	
GUERRERO PAULINE	$370.11
1201 OAK AVE	
W 1/2 OF LOTS 6 + 7 BLK 14	
TR 4	
TOWN OF SANFORD	
PB 1 PG 60	
CREWS ROBERT L & DIANE	$456.83
1215 OAK AVE	
LOT 9 BLK 14 TR 4	
TOWN OF SANFORD	
PB 1 PG 60	
BECKER CHARLYNE D	$190.07
RT 1 BOX 182-J	
LOT 10 BLK 14 TR 5	
TOWN OF SANFORD	
PB 1 PG 60	
HAMNER KARL D & KATHY A	$196.28
1205 ELM AVE	
LOTS 7 + 8 BLK 14 TR 6	
TOWN OF SANFORD	
PB 1 PG 60	
ENTINGH MICHAEL L & JENIFER F	$577.45
417 W 12TH	
LOTS 6 + 7 BLK 14 TR 7	
TOWN OF SANFORD	
PB 1 PG 57	
SCHOENBORN WILLA M H & RICHARD	$414.06
1305 MYRTLE AVE S	
LOT 9 BLK 15 TR 5	
TOWN OF SANFORD	
PB 1 PG 60	
PONZILLO JOSEPH T II & THERESA	$51.39
211 W 14TH ST	
LOTS 4 & 5 & 1/2 OF VACD ST ON	
S BLK 15 TR 6 & LOT 1 & 1/2 OF VACD	
STREETS ON N & E BLK 16 TR 6	
TOWN OF SANFORD	
PB 1 PG 60	
GREENE JAMES T SR	$2,465.27
3661 S PINE AVE	
LOTS 4 + 5 + E 41 FT OF ST	
ON W + W 1/2 OF VACD ALLEY	
ON E BLK 15 TR 7	
TOWN OF SANFORD	
PB 1 PG 57	
GREENE JAMES T SR	$180.52
3661 S PINE AVE	
LOT 1 & VACD ST ON E (LESS	
E 41 FT) BLK 15 TR 8	
TOWN OF SANFORD	
PB 1 PG 57	
PONZILLO JOSEPH T II & THERESA	$235.55
A	
LOT 7 (LESS E 41 FT) & E 1/2 OF	
VACD ST ADJ ON W BLK 16 TR 5	
TOWN OF SANFORD	
PB 1 PG 60	
& 36-19-30-502-0030-014A	
BEG 41 FT W OF SE COR LOT 7 BLK	
16 TR 5 TOWN OF SANFORD RUN S TO	
NLY RR RY NWLY ALONG NLY RR RY TO A	
PT W OF BEG E TO BEG	
G C RCELEYS ADD TO SANFORD	
PB 2 PG 66	
ELSNICK LARRY L & BRENDA K	$462.81
422 W CRYSTAL DR	
LOT 9 BLK 17 TR 2	
TOWN OF SANFORD	
PB 1 PG 60	
********ROBINSONS SURVEY OF AN ADD	********
********TO SANFORD	********
********PB 1 PGS 92 + 93	********
BASS SARAH M LIFE EST	$121.52
(BASS THERON & BASS PATRICIA)	
W 50 FT OF E 310.6 FT OF	
LOT 4	
WILSON EUNICE I	$48.60
1110 PINE AVE	
W 43 3/4 FT OF LOT 5	
JENKINS DANIEL A &	$184.11
WALLACE ALFREDA	
N 64 FT OF S 124 FT OF	
LOT 17	
JENKINS HARPER HEIRS	$71.41
C/O MARIE J EVANS	
S 60 FT OF LOT 17	
BROWN JULIA L	$162.07
BROWN ULYSSES	
W 55 1/2 FT OF E 175 1/2	
FT OF N 1/2 OF LOT 22	
(LESS N 63.28 FT OF E	
5 1/2 FT)	
BROWN JULIA	$225.54
1015 W 10TH ST	
N 57 FT OF W 120 FT OF	
LOT 22	
LEONARD MARY F	$58.13
1115 W 10TH ST	
E 50 FT OF W 100 FT OF N	
120 FT OF LOT 23	
HAYNES GRACE	$125.43
BOX 623	
N 54 1/4 FT OF S 108.45 FT	
OF W 90 3/4 FT OF LOT 25	
MC INTYRE LAWRENCE	$384.30
1003 MANGOUSTINE ST	
S 65 FT OF N 135 FT OF W	
90 FT OF LOT 25	
THORNTON ROOSEVELT	$36.13
56 LONGFELLOW AVE	
E 50 FT OF N 1/2 OF LOT 34	
********SEMINOLE PARK	********
********PB 2 PG 75	********
SMITH HOWARD & SMITH JOE JR &	$172.60
SMITH JAMES H & SMITH CHERYL H	
LOT 10 (LESS RY) BLK 8 TR	
16	
OLIVER LOWMAN J & FRANCES C	$48.62
2812 BUNGALOW DR	
LOT 6 (LESS RY) BLK 8	
TR 18	
DUVAL CORINE	$123.06
1205 W 8TH ST	
LOT 5 BLK 9 TR 13	
TILLMAN WILLIE	$163.13
3031 W 23RD ST	
LOT 7 BLK 9 TR 15	
BASS SARAH M HEIRS	$603.46
1200 W 8TH ST	
LOT 12 BLK 9 TR 15	
JONES AMOS + QUEEN E	$57.43
1400 WEST 8TH STREET	
LOT 6 BLK 9 TR 17	
JONES AMOS + QUEEN E	$113.32
1400 WEST 8TH ST	
LOTS 7 + 8 (LESS E 2 FT	
LOT 8) BLK 9 TR 17	
MC GEE WILLIE	$164.25
ATTN HENRY MC GHEE	
LOT 3 BLK 9 TR 19	
FRANKLIN C A	$425.46
1007 8TH STREET W	
LOT 3 BLK 10 TR 13	
COLLIER VERNICE W D	$258.59
2602 W 20TH ST	
LOT 8 BLK 10 TR 13	
BRYANT CORA	$56.68
1413 BELL AVE	
LOT 7 BLK 10 TR 14	
------------SEC 26 TWP 19 RNG 30------------	
GROUP INTERNATIONAL DEV CO	$9,472.21
165 W ST 430	
SEC 26 TWP 19S RGE 30E	
BEG 35.6 FT W OF 1/4 COR RUN W 15	
FT N 259.79 FT E 330 FT S 1715.07	
FT TO N R/W SR 46 S 88 DEG 14 MIN	
56 SEC W TO A PT S OF BEG N TO BEG	
IN 23 & 26-19-30	
SULLIVAN DONALD R &	$44.20
SULLIVAN KEVIN S	
SEC 26 TWP 19S RGE 30E	
BEG 150 FT S OF INS S LI OF	
ST GERTRUDE AVE & W LI PERSIMMON	
AVE RUN S 25 FT W 200 FT N 25 FT	
E 200 FT TO BEG	
SULLIVAN KEVIN S	$219.44
328 ALPINE ST	
SEC 26 TWP 19S RGE 30E	
BEG 100 FT S OF INT S LI ST	
GERTRUDE AVE & W LI PERSIMMON	
AVE RUN W 200 FT N 125 FT E 200	
FT S 125 FT TO BEG	
FRENZ GEORGE L	$1,324.75
2502 W 1ST ST	
SEC 26 TWP 19S RGE 30E	
BEG AT INT OF ELY LINE OF	
ACL RY WITH N LINE OF ST	
GERTRUDE AVE RUN E 330 FT	
N 396 FT W 330 FT S TO BEG	
(LESS RD R/W IN SE COR)	
STERNBERG WILLIAM D &	$1,604.37
BARBARA L	
SEC 26 TWP 19S RGE 30E	
BEG 799.4 FT E OF INT OF S	
LINE OF ST GERTRUDE AVE	
WITH NLY LINE OF ACL RY	
RUN E 300 FT S TO ACL RY	
NWLY ALG RY TO PT S OF BEG	
N 579 FT TO BEG	
********RANDS ADD TO SANFORD	********
********PB 1 PG 131	********
HODGE HENRY HEIRS	$148.68
ATTN CURTIS C HODGESS	
LOT 2	
F H RANDS ADD TO SANFORD	
PB 1 PG 131	
LOOP DALLAS MRS	$91.82
RT. 1 BOX 114	
THAT PT OF LOT 4 BEG NW	
COR RUN ELY 116.94 FT S 53	
DEG 24 MIN 42 SEC W 145.67	
FT TO W LINE NLY 87.3 FT	
TO BEG	
F H RANDS ADD TO SANFORD	
PB 1 PG 131	
JONES JERRY HEIRS	$365.68
1905 W NINTH ST	
LOT 6 (LESS W 105 FT)	
F H RANDS ADD TO SANFORD	
PB 1 PG 131	
JOHNSON ARTHUR L & CANENE C E	$143.61
P O BOX 2451	
LOT 7	
F H RANDS ADD TO SANFORD	
PB 1 PG 131	
********REDDINGS SUBD	********
********PB 8 PG 20	********
SMITH CHARLOTTE F	$136.11
909 BAY AVE	
LOT 3	
********REISCHS SUBD	********
********PB 3 PG 84	********
JOHNSON ARTHUR L & CANENE C E	$346.37
2439 S LAKE AVE	
LOTS 9 + 10 BLK 1	
BROWN JULIA	$68.42
1707 W 11TH ST	
LOTS 4 + 5 BLK 2	
TERRY LEONARD & ROBERTA	$138.34
1736 W 12TH ST	
LOT 10 BLK 2	
MATTHEWS CHARLES & JESSIE L	$35.44
65 URBAN ST	
LOT 3 BLK 3	
COMER GUSSIE	$35.44
1809 W 18TH ST	
LOT 6 BLK 3	
POWELL W D	$35.44
2514 SPICE ST	
LOT 8 BLK 3	
POWELL W D	$35.44
2514 SPICE ST	
LOT 4 BLK 4	
BROWN JULIA ET AL	$344.15
1707 W 11TH ST	
LOT 5 BLK 4	
TILLER QUEEN E ET-AL	$115.49
1402 W 12TH ST	
LOTS 9 + 10 BLK 5	
JORDAN LIMMIE HEIRS	$155.66
ATTN MARGARET CARMICHAEL	
LOT 1 BLK 6	
SMITH RAYMOND L & CHERRY L	$123.61
1515 BELL STREET	
LOT 2 BLK 6	
SCIPIO ERNEST	$305.19
P O BOX 2507	
LOTS 3 + 4 BLK 6	
BARNES CEDRIC A & PAMELA	$87.59
P O BOX 2536	
LOTS 4 + 5 (LESS N 36 FT +	
S 36 FT) BLK 7	
COLLIER JIMMIE & VERNICE	$206.01
2602 W 20TH ST	
LOTS 1 2 3 + 4 BLK 8	
COLLIER JIMMIE & VERNICE	$35.81
2602 W 20TH ST	
LOT 5 BLK 8	
BAKER SYERENEES + DOROTHY	$312.27
18841 NW 42ND AVE	
LOTS 11 + 12 BLK 8	
********SMITHS M M	********
********PB 1 PG 55	********
PICKENS JOSEPH E & DELORIS	$154.11
221 W 19TH ST	
S 1/2 OF S 330 FT OF W 1/2	
OF BLK 3	
M M SMITHS SUBD	
PB 1 PG 55	
PICKENS JOSEPH E +	$154.11
DELORIS J	
N 1/2 OF S 1/2 OF W 1/2 OF	
BLK 3	
M M SMITHS SUBD	
PB 1 PG 55	
EVERGREEN ENTERPRISES INC	$5,327.18
PO BOX 2076	
BLKS 23 26 & 27 S OF RY & W	
1/2 OF ST ON E SIDE BLK 27	
& N 1/2 OF ST ON S SIDE BLK	
27 & THAT PT OF BLK 38 S OF	
RY & E 1/2 OF ST ON W OF	
LOT 38 S OF RY & ALL BLKS 39	
& 42 & ST BET BLKS 38 39	
42 & 43	
M M SMITHS SUBD	
PB 1 PG 55	
SANDER RICHARD TRUSTEE	$1,712.73
8957 N ELIZABETH AVE	
BLKS 43 & 44 (LESS N 130 FT OF	
E 185 FT OF BLK 44)	
M M SMITHS SUBD	
PB 1 PG 55	
JOHNSON ORVILLE III	$3,065.60
P O BOX 2257	
BLK 49 (LESS E 89.35 FT & RD) &	
BLK 50 (LESS E 89.35 FT & S 455 FT)	
M M SMITHS SUBD	
PB 1 PG 55	
W M CRAMER LUMBER CO INC	$1,756.77
RT 10 BOX 83	
E 89.35 FT OF BLKS 49 & 50	
(LESS S 455 FT OF BLK 50) & ALL BLK	
98	
M M SMITHS SUBD	
PB 1 PG 55	
------------SEC 27 TWP 19 RNG 30------------	
BROWN GEORGE A & DORIS A	$3,839.88
P O BOX 2257	
SEC 27 TWP 19S RGE 30E	
BEG 4 FT W OF INT OF E SEC	
LINE + N R/W ST GERTRUDE	
AVE RUN W 429 FT N 471.4	
FT N 77 DEG 3 MIN 58 SEC E	
335.76 FT TO SLY R/W SCL	
RY S 56 DEG 10 MIN 33 SEC	
E 125 FT S 471.4 FT TO BEG	
********WEST HAVEN	********
********PB 11 PG 92	********
SEIGLER BRYAN S TRUSTEE	$38.60
P O BOX 1238	
LOT 1	
SEIGLER BRYAN S TRUSTEE	$31.53
PO BOX 1238	
LOT A	
SEIGLER BRYAN S TRUSTEE	$31.53
P O BOX 1238	
LOT C	
SEIGLER BRYAN S TRUSTEE	$568.47
P O BOX 1238	
LOT D	
SEIGLER BRYAN S TRUSTEE	$11.10
P O BOX 1238	
E 15 FT OF LOT 13	
SEIGLER BRYAN S TRUSTEE	$20.42
P O BOX 1238	
W 31 FT OF LOT 19	
SEIGLER BRYAN S TRUSTEE	$38.63
P O BOX 1238	
LOT 20	
SEIGLER BRYAN S TRUSTEE	$13.79
P O BOX 1238	
W 20 FT OF LOT 23	
SEIGLER BRYAN S TRUSTEE	$36.84
P O BOX 1238	
LOT 24	
SEIGLER BRYAN S TRUSTEE	$19.79
P O BOX 1238	
S 30.4 FT OF LOT 28	
SEIGLER BRYAN S TRUSTEE	$31.53
P O BOX 1238	
LOT 34 (LESS S 12 FT)	
------------SEC 28 TWP 19 RNG 30------------	
GIFFORD ELSIE L	$108.84
GIFFORD DENNIS J	
SEC 28 TWP 19S RGE 30E	
E 100 FT OF W 1/2 OF SE 1/4 OF	
SE 1/4 OF SW 1/4	
********PETERSON SUBD A J	********
********PB 10 PG 60	********
DE PUY EDWARD & LINDA	$146.29
1700 PINEWAY	
LOTS 13 14 & 15	
A J PETERSON SUBD	
PB 10 PG 60	
********SMITHS 3RD SUBD	********
********PB 1 PG 86	********
MC CALL JAMES W & CAROLE	$1,385.61
1151 OVERBROOK DR	
LOTS 23 + 24	
********SANFORD CENTRAL PARK	********
********PB 33 PGS 64 TO 66	********
C & C INDUSTRIAL PARK INC	$2,339.80
ATTN CODISCO INC	
LOT 12	
C & C INDUSTRIAL PARK INC	$2,336.19
ATTN CODISCO INC	
LOT 13	
------------SEC 29 TWP 19 RNG 30------------	
RICHTER ARLINE E	$126.43
P O BOX 1135	
SEC 29 TWP 19S RGE 30E	
S 3/4 OF W 1/4 OF NE 1/4 N	
+ W OF HWY 400 (LESS N 103	
FT)	
LICHTER ARLINE E	$685.89
P O BOX 1135	
SEC 29 TWP 19S RGE 30E	
N 100 FT OF S 3/4 OF W 1/4	
OF NE 1/4 W OF ST RD 400	
(LESS W 25 FT RD)	
DURFORD INVESTMENTS INC	$25,833.23
I-4 & STATE ROAD 46	
SEC 29 TWP 19S RGE 30E	
BEG N 444.48 FT & W 768.77	
FT OF SE COR OF SW 1/4 OF	
NE 1/4 RUN S 89 DEG 47 MIN 51 SEC E	
461.71 FT S 1 DEG 27 MIN 5 SEC E	
197.51 FT S 39 DEG 17 MIN 56 SEC W	
223.31 FT S 47 DEG 47 MIN 56 SEC W	
433.86 FT N 73 DEG 52 MIN 4 SEC W	
212.67 FT NELY ON CURVE 68.01 FT	
S 66 DEG 2 MIN E 40 FT N 27 DEG	
12 3/4 MIN E 40 FT N 66 DEG 2 MIN W	
40 FT NLY ON CURVE 312.02 FT N 43	
DEG 12 MIN 9 SEC E 259.34 FT TO BEG	
AMORLIN TIMOTHY S & PATRICIA M	$32.19
P O BOX 2271	
SEC 29 TWP 19S RGE 30E	
BEG 1043.96 FT W & .25 FT S OF SE	
COR OF SW 1/4 OF NE 1/4	
RUN N 66 DEG 2 MIN W 40 FT NELY	
ON OREGON AVE 40 FT S 66 DEG 2 MIN	
E 40 FT S 27 DEG 12 3/4 MIN W 40	
FT TO BEG	
WILLIAMS JAMES T + SELMA C	$19.74
400 PLUMOSA DRIVE	
SEC 29 TWP 19S RGE 30E	
NW 1/4 S OF OLD ST RD 46 E N OF	
BRICK RD	
LANGSTON E E	$19.74
SEC 29 TWP 19S RGE 30E	
SW 1/4 E OF GI LINE N OF BRICK RD &	
S OF OLD ST RD 46	
WILLIAMS FRANK JR &	$90.34
WILLIAMS HELEN	
SEC 29 TWP 19S RGE 30E	
W 204.18 FT OF S 175 FT OF N 495 FT	
OF NW 1/4 OF SW 1/4 (LESS S 25	
FT FOR RD)	
PHILLIPS NEIL C JR & MURIEL W	$747.16
4937 WOODRUFF SPRINGS RD	
SEC 29 TWP 19S RGE 30E	
W 1/2 OF NW 1/4 OF SE 1/4	
OF SW 1/4 (LESS RD) + S	
392.5 FT OF E 360 FT OF NW	
1/4 OF SW 1/4 + W 169.6 FT	
OF S 100 FT OF NE 1/4 OF	
SW 1/4 + E 10 FT OF W	
369.6 FT OF N 725 FT OF S	
825 FT OF NE 1/4 OF SW 1/4	
(LESS RD)	
PHILLIPS NEIL C JR & MURIEL W	$54.49
4937 WOODRUFF SPRINGS RD	
SEC 29 TWP 19S RGE 30E	
E 1/2 OF SW 1/4 OF SW 1/4	
+ SW 1/4 OF SE 1/4 OF SW	
1/4 W OF ST RD 400	
------------SEC 30 TWP 19 RNG 30------------	
FOX CHARLES W & CONSTANCE KC	$504.13
SUBD WAYSIDE DR	
SEC 30 TWP 19S RGE 30E	
W 320 FT OF S 361.5 FT OF	
SE 1/4 OF NE 1/4 + E 41.5	
FT OF S 361.5 FT OF SW 1/4	
OF NE 1/4 (LESS S 25 FT	
FOR RD)	
SANDLIN GEORGE D	$156.79
ATTN LEE TOUCHTONS	
SEC 30 TWP 19S RGE 30E	
S 1 CH OF N 2 CH OF W 5 CH	
OF E 10 CH OF NW 1/4	
DUNCAN DANIEL C &	$171.73
DUNCAN WILLIAM T	
SEC 30 TWP 19S RGE 30E	
S 70 FT OF N 5 CH OF W 5	
CH OF E 13 CH OF NW 1/4	
DOWDY WAVERLY E & JUNE C	$673.42
5590 WAYSIDE DRIVE	
SEC 30 TWP 19S RGE 30E	
E 264 FT OF W 990 FT OF S 660 FT OF	
NW 1/4 (LESS N 265.61 FT OF S	
290.61 FT OF W 164 FT & N 115 FT OF	
S 150 FT OF E 80 FT & S 25 FT FOR	
RD)	
(2.637 AC)	
STEINDL DAVID & JACQUELIN	$809.06
RT 1 BOX 143	
SEC 30 TWP 19S RGE 30E	
S 660 FT OF N 685 FT OF E	
310 FT OF W 910 FT OF SW	
1/4	
DOWNER LAMAR & KATHRYN L	$30.05
2410 HOLLY AVE	
SEC 30 TWP 19S RGE 30E	
S 50 FT OF N 953.75 FT OF E	
100 FT OF SE 1/4	
********SHADOW LAKE WOODS	********
********PB 22 PG 25	********
BROTSCH PETER & SUSAN	$1,298.43
303 KIMBERLY CT	
LOT 19	
********WAYSIDE WOODS	********
********PB 26 PG 20	********
GRAY MICHAEL E & MARY L	$565.24
307 LARKWOOD DR	
LOT 13	
------------SEC 31 TWP 19 RNG 30------------	
********SYLVAN LAKE TOWN OF	********
********PB 2 PG 69	********
GUNTER MAX	$34.86
RT 1 BOX 2178	
LOTS 1 2 + 3	
TOWN OF SYLVAN LAKE	
PB 2 PG 69	
JAMMES RICHARD E + RUBY	$23.16
2230 ORANGE BLVD	
LOTS 115 TO 118 + 1/2 OF	
VACD ST ON W	
TOWN OF SYLVAN LAKE	
PB 2 PG 69	
JAMMES RICHARD E & RUBY L	$187.67
2230 ORANGE BLVD	
LOTS 135 + 136	
TOWN OF SYLVAN LAKE	
PB 2 PG 69	
JAMMES RUBY	$304.60
2230 ORANGE BLVD	
LOT 137	
TOWN OF SYLVAN LAKE	
PB 2 PG 69	
JAMMES RICHARD E & RUBY	$159.56
2230 ORANGE BLVD	
LOT 138 + 1/2 OF VACD ST	
ON W	
TOWN OF SYLVAN LAKE	
PB 2 PG 69	

NAME-LEGAL DESCRIPTION — TAX-COST

------------SEC 32 TWP 19 RNG 30------------
••••••••PINE LAKE GROVES ••••••••
••••••••PB 9 PG 57 ••••••••
BARRINGTON SYLVESTER & $71.31
ELIZABETH D
ELY 129.5 FT OF THE NLY
160.71 FT OF LOT 7
------------SEC 33 TWP 19 RNG 30------------
••••••••TEE D GREEN ESTATES ••••••••
••••••••PB 13 PG 63 ••••••••
WILTON ROBERT L $145.25
124 FAIRWAY DR
LOT 25
••••••••IDYLLWILDE OF LOCH ARBOR SEC 5 ••••••••
••••••••PB 19 PG 66 ••••••••
STAFFORD BILLIE L & CAROL L $1,119.68
105 BRIARWOOD DR
LOT 5 BLOCK 6
IDYLLWILDE OF LOCH ARBOR
SEC 5
PB 19 PG 66
••••••••MAYFAIR VILLAS ••••••••
••••••••PB 22 PGS 9 & 10 ••••••••
PERRY ESTHER L $414.62
130 MAYFAIR CIR
LOT 16
JONES DORIS M $452.84
400 FORT SMITH BLVD
LOT 43
••••••••NEW UPSALA ••••••••
••••••••PB 1 PG 67 ••••••••
WELLS BOBBY G & GLYNDA D $565.68
405 VIHLEN RD
LOTS 4 + 5 (LESS W 200 FT
OF LOT 5 + W 200 FT OF N
300 FT OF LOT 4)
MATTHEWS SHIRLEY A $309.66
P O BOX 2001
W 300 FT OF LOT 11
------------SEC 34 TWP 19 RNG 30------------
CHOC ELIEZER $362.24
130 NEPTUNE DRIVE
SEC 34 TWP 19S RGE 30E
S 12.5 CH OF SW 1/4 OF SE
1/4 (LESS PT IN NEW UPSALA
+ PT N OF RD + S OF LOT 61
M M SMITHS 2ND SUBD
WELLS BOBBY G & GLYNDA D $615.72
405 VIHLEN RD
SEC 34 TWP 19S RGE 30E
BEG NW INT BEVIER RD +
COUNTRY CLUB RD RUN S 77
DEG 40 MIN W 150.56 FT N
393.78 FT E 150 FT S 150
FT TO BEG
MANE LTD $6,647.31
ATTN POSTAL MART SERVICES
SEC 34 TWP 19S RGE 30E
N 660 FT OF E 825 FT OF W
1467 FT OF E 1363 FT OF SE
1/4 (LESS RD)
JACKSON CHARLIE JR $72.88
103 BETHUNE CIRCLE
SEC 34 TWP 19S RGE 30E
BEG 22.8 CHS N + 8 CHS W
OF SE COR RUN E 100 FT S
80 FT W 100 FT N 80 FT
••••••••LINCOLN HEIGHTS SEC 1 ••••••••
••••••••PB 13 PG 59 ••••••••
FOSTER LOUISE THOMAS $24.77
15362 PINEHURST
N 50.15 FT OF TRACT L
••••••••LOCKHARTS SUBD 1ST ADD ••••••••
••••••••PB 4 PG 26 ••••••••
GILMORE RICARDO L & $76.19
DUNNUM ROSE G
LOTS 1 TO 24 BLK F
1ST ADD TO LOCKHARTS SUBD
PB 4 PG 26
GILMORE RICARDO L & $92.93
DUNNUM ROSE G
LOTS 1 TO 24 BLK G
1ST ADD TO LOCKHARTS SUBD
PB 4 PG 26
GILMORE RICARDO L & $237.53
DUNNUM ROSE G
LOTS 1 TO 23 BLK H
1ST ADD TO LOCKHARTS SUBD
PB 4 PG 26
GILMORE RICARDO L & HENRY F $23.26
BOX 263
LOT 24 BLK H
1ST ADD TO LOCKHARTS SUBD
PB 4 PG 26
TILLMAN WILLIE $676.67
1031 W 23RD ST
LOTS 21 + 22 BLK J
1ST ADD TO LOCKHARTS SUBD
PB 4 PG 26
••••••••SMITHS M M 2ND SUBD REPLAT ••••••••
••••••••OF BLK 6D ••••••••
••••••••PB 8 PG 66 ••••••••
FUTRELL JEFFREY L & ANNA $105.69
2407 BEVIER RD
LOT 3 BLK A
REPLAT OF BLK 6D
M M SMITHS 2ND SUBD
PB 8 PG 66
••••••••BUNGALOW CITY ••••••••
••••••••PB 7 PG 82 ••••••••
JACKSON FRANCIS $531.05
2012 BUNGALOW DR
SLY 120 FT OF LOTS 9 + 10
+ 11 + 12 BLK A
DICKERSON ELIZABETH S & $112.12
HARKNESS FRANCIS C
LOTS 13 + 14 BLK A
FIELDS ELIJAH & ROZELLA $11.10
2418 BUNGALOW BLVD
LOT 26 BLK A
ADAMS BENJAMIN + ROZELLA $162.14
P O BOX 1201
LOTS 27 + 28 BLK A
RAINES NED JR + FLORENCE $24.45
2316 GRAPEVILLE AVE
LOT 1 BLK C
RAINES NED & FLORENCE $14.15
2316 GRAPEVILLE AVE
LOT 2 BLK C
JONES NELLIE M $24.45
120 DREW AVE
LOT 3 BLK C
AVERY JAMES + ANNIE B $11.10
102 CASTLE BREWER COURT
LOT 6 BLK C
LUNDY PATRICIA G J $11.10
1302 TOWNSEND ST
LOT 12 BLK C
SHAW ERNESTINE $11.10
33 SHELTER ST
LOT 13 BLK C
HALL BENJAMIN J JR & YVONNE $11.10
834 VALENCIA CT N
LOT 20 BLK C
HALL BENJAMIN J JR & YVONNE F $9.81
834 VALENCIA CT N
LOT 21 BLK C
HALL BENJAMIN J JR & YVONNE F $9.66
834 VALENCIA COURT N
LOT 22 BLK C
RUFUS AMARILLA L $13.68
RICHARDSON FAIRY S
LOT 23 BLK C
GRAMLING ROONEY T + ETHEL $11.10
1900 SIPES AVE
LOT 24 BLK C
JAMES ALICE HEIRS ET AL $11.10
ATTN WILLIE J LEVIN
LOT 29 BLK C
WRIGHT JAMES S + JANIE $11.10
118 CASTLE BREWER COURT
LOT 30 BLK C
HILLSMAN ERNEST G $11.10
27 CASTLE BREWER CT
LOT 32 BLK C
HILLSMAN ERNEST G $11.10
27 CASTLE BREWER CT
LOT 33 BLK C
MANNING ELIJAH & $166.49
MANNING WALTER
LOTS 36 + 37 BLK C
WAMLEY GEORGE T JR & MARY L $12.23
1033 NW 7TH CT
LOT 2 BLK D
WAMLEY GEORGE T JR & MARY L $12.23
1033 NW 7TH CT
LOT 3 BLK D
FIELDS MARGARET M + ELIJAH $151.68
PO BOX 1201
LOTS 21 + 22 BLK D
HOLLY J F + HALLIE C/O $11.42
MATTIE KILLINGSWORTH
LOT 2 BLK E
MAYHUE DANIEL G & RETHA $43.56
1902 W 13TH ST
S 22 FT OF LOT 11 BLK E
COPPER ANNIE MAE $11.26
1305 W 11TH ST
LOT 25 BLK E
COOPER ANNIE M + ARNETTER $11.26
1305 W 11TH ST
LOT 26 BLK E
••••••••JUTNERS SUBD ••••••••
••••••••PB 10 PG 87 ••••••••
SOUTHWARD BRENDA A $313.99
1600 W 5TH ST
LOT 7
••••••••LINCOLN HEIGHTS SEC 2 ••••••••
••••••••PB 10 PG 45 ••••••••
WISE J NEAL TRUSTEE $466.65
6197 VALUNEAN BLVD
LOT 1 BLK 2
HUNT ODELL + JACQUELYN $31.84
2703 TRUMAN BLVD
LOT 1 BLK 7
••••••••IDYLLWILDE OF LOCH ARBOR SEC 4 ••••••••
••••••••PB 16 PGS 99 & 100 ••••••••
MORRIS JOHN G & BERNADETTE M $1,284.14
201 DOGWOOD DR
LOT 14 BLK A
IDYLLWILDE OF LOCH ARBOR
SEC 4
PB 16 PG 100
••••••••SMITHS M M 2ND SUBD ••••••••
••••••••PB 1 PG 101 ••••••••
SILAS JOHN L + ROSA L $140.30
1506 W 16TH ST
LOT 24 BLK A
M M SMITHS 2ND SUBD
PB 1 PG 101
SMITH CHERRY L $128.92
1504 W 16TH ST
LOT 25 BLK A
M M SMITHS 2ND SUBD
PB 1 PG 101
SCIPIO JOSHUA JR HEIRS $42.80
C/O ERNEST SCIPIO
LOT 27 BLK A
M M SMITHS 2ND SUBD
PB 1 PG 101
WILLIAMS NORMA J $40.14
1012 W REDDING PLACE
W 44 FT OF S 1/2 OF LOT 46
BLK A
M M SMITHS 2ND SUBD
PB 1 PG 101
MEDLOCK ROLAND JR $100.91
103 BETHUNE CIRCLE
LOT 47 (LESS S 95 FT + N
100 FT) BLK A
M M SMITHS 2ND SUBD
PB 1 PG 101
AKINS ISIAH JR + RUTH $44.81
889 WILDSON BLVD

NAME-LEGAL DESCRIPTION — TAX-COST

W 1/2 OF N 100 FT OF LOT
47 BLK A
M M SMITHS 2ND SUBD
PB 1 PG 101
WHEELER LULA B & $118.25
WHEELER GRACE
E 49 FT OF W 93 FT OF N
1/2 OF LOT 48 BLK A
M M SMITHS 2ND SUBD
PB 1 PG 101
SHERROD LORENZO $80.51
1607 SOUTHWEST RD
PT LOT 1 BLK B DESC AS BEG
220.07 FT S + 25 FT W OF
INT CEN OF 18TH ST +
ROOSEVELT AVE RUN N 53 DEG
45 MIN 30 SEC W 148.20 FT
S 36 DEG 14 MIN 30 SEC W
35.1 FT S 53 DEG 45 MIN 30
SEC E 173.93 FT N 43.52 FT
TO BEG
M M SMITHS 2ND SUBD
PB 1 PG 101
SANDEFUR STANLEY M TRUSTEE $1,310.29
P O BOX 1776
LOTS 5 + 6 BLK B
M M SMITHS 2ND SUBD
PB 1 PG 101
------------SEC 35 TWP 19 RNG 30------------
BRADLEY ARTHUR L & PATRICIA A $168.12
1935 W 18TH ST
SEC 35 TWP 19S RGE 30E
BEG 710 FT S & 2195.8 FT W
OF NE COR RUN W 60 FT S 130
FT E 60 FT N 130 FT TO BEG
WALLACE ALFREDA $273.49
904 W 13TH ST
SEC 35 TWP 19S RGE 30E
BEG 2281 FT W + 710 FT S
OF NE COR RUN E 25 FT S
210 FT W 179.9 FT NE TO
BEG (LESS S 25 FT)
SANDEFUR-SPOLSKI DEV INC $567.01
210 VILLA DR
SEC 35 TWP 19S RGE 30E
FROM SW COR RUN E 115.60 FT N
226.92 FT NLY ON CURVE 821.69 FT
TO POB RUN E 187.17 FT N 169.44
FT W TO ELY R/W AIRPORT BLVD
SLY ALONG ELY R/W TO BEG
(LESS RD)
SANDEFUR-SPOLSKI DEV INC $571.30
210 VILLA DR
SEC 35 TWP 19S RGE 30E
BEG 115.60 FT E & 24.03 FT N OF SW
COR RUN N 186.51 FT E 128.13 FT S
45 DEG 21 MIN 30 SEC E 92.30 FT S
146.51 FT W 168.57 FT NWLY ON
CURVE 39.10 FT TO BEG
(.8778 AC)
SANDEFUR-SPOLSKI DEVELOPMENT $460.53
INC
SEC 35 TWP 19S RGE 30E
BEG 810 FT N & 404 FT E OF SW COR
RUN S 157.03 FT W 150.00 FT N
150.00 FT E TO BEG (LESS RD)
SANFORD PLAZA ASSOCIATES LTD $32,842.32
ATTN REAL ESTATE TAX SERV INC
SEC 35 TWP 19S RGE 30E
BEG 115.60 FT E & 209.30 FT N OF
SW COR RUN N 17.58 FT NLY ON CURVE
290.07 FT E 305.78 FT N 86 DEG 37
MIN 53 SEC E 92.46 FT E 8.93 FT N
101.18 FT E 98.25 FT N 30 FT E
316.10 FT S 675.37 FT S 86 DEG 39
MIN W 949.77 FT W 120 FT N 188.51
FT N 45 DEG 21 MIN 30 SEC W 92.30
FT W 128.13 FT TO BEG (LESS RD)
LOCH SAFE INC $17,380.60
2800 CARRIER AVE
SEC 35 TWP 19S RGE 30E
FROM SW COR RUN E 429 FT N 86 DEG
39 MIN E 949.77 FT N 10.01 FT TO
POB RUN N 577.16 FT E 210 FT S
584.99 FT S 86 DEG 39 MIN W 210.28
FT TO BEG
(2.801 AC)
HARNETS NELSON M $519.19
232 W PALMETTO AVE
SEC 35 TWP 19S RGE 30E
N 210 FT OF S 12 1/2 CH OF
E 105 FT OF W 1003.16 FT
SANDEFUR STANLEY M TRUSTEE $2,563.07
P O BOX 1776
SEC 35 TWP 19S RGE 30E
BEG 465 FT E & 30 FT N OF INT
C/L SCL RY & COUNTRY CLUB RD RUN
E 51.24 FT N 377 FT E 800.38 FT
N 36 DEG 08 MIN 08 SEC E 339.52 FT
N 31 DEG 29 MIN 08 SEC E TO S LI
LOT 6 BLK B M M SMITHS 2ND SUBD IF
EXT E W TO E LI SCL RY S 980 (MEAS)
FT SELY ON CURVE 559.74 FT S
377.01 FT TO BEG
SANDEFUR STANLEY M TRUSTEE $461.69
P O BOX 1776
SEC 35 TWP 19S RGE 30E
S 1/2 OF SW 1/4 OF SW 1/4
OF NE 1/4 (LESS STS)
SANDEFUR STANLEY M TRUSTEE $461.69
P O BOX 1776
SEC 35 TWP 19S RGE 30E
S 1/2 OF SE 1/4 OF SW 1/4
OF NE 1/4 (LESS STS)
SANDEFUR STANLEY M TRUSTEE $3,109.06
P O BOX 1776
SEC 35 TWP 19S RGE 30E
BEG S R/W 20TH ST & W R/W
SCL RY RUN W TO NE COR LOT
5 BLK B M M SMITHS 2ND SUBD
PB 1 PG 101 S TO SE COR LOT
6 E TO W R/W SCL RY NELY ON
R/W TO BEG
••••••••DE FORESTS ADD ••••••••
••••••••PB 1 PG 130 ••••••••
BYRD ALFRED & CORA $429.35
330 S CLARA
LOT E
••••••••FLA LAND + COLONIZATION ••••••••
••••••••COS ADD TO SOUTH SANFORD ••••••••
••••••••PB 1 PG 73 ••••••••
JONES CHARLIE B & JUANITA O $384.82
1305 W 10TH STREET
LOT 7
FLA LAND + COL COS ADD TO
SOUTH SANFORD
PB 1 PG 73
PRESTON LAWSON HEIRS $143.92
C/O GENNIE HATCHER
LOT 50
REDDEN ROSLYN $102.17
1010 MELLONVILLE AVE
LOT 53
VANN EUGENE JR $143.56
1412 W 13TH PL
LOT 63
REDDEN ROSLYN $198.18
1013 MELLONVILLE AVE
LOT 65
JONES CHARLIE B & JUANITA O $44.75
APT B1305 W 10TH ST
LOT 70
••••••••GEORGIA ACRES ••••••••
••••••••PB 7 PG 52 ••••••••
SMITH DEWEY M & EDNA P $32.26
1900 W 18TH ST
LOT 2
SMITH EDNA P $624.89
1900 W 18TH ST
LOT 3
MOSLEY JEROME & DELORES V $38.04
1434 W 7TH ST
LOT 4
BLACK JOHN C HEIRS $145.60
ATTN NELLIE R BLACK
LOT 15
BLOCKER ERNEST & ANNA B $123.61
1323 OLEANDER AVE
LOT 20
••••••••ELNORA SQUARE AMENDED PLAT ••••••••
••••••••DB 113 PG 482 ••••••••
ANDERSON ANDREW LIFE EST $36.28
1711 W 14TH ST
LOT 2
AMENDED PLAT ELNORA SQUARE
DB 113 PG 482
DURANT ELLA V A LIFE ESTATE $464.11
(ANDERSON JOE ET-AL)
LOT 5
AMENDED PLAT ELNORA SQUARE
DB 113 PG 482
DURANT ELLA V A $168.46
1711 W 14TH STREET
LOT 6
AMENDED PLAT ELNORA SQUARE
DB 113 PG 482
DURANT ELLA V A $508.29
1711 W 14TH ST
LOT 11 + E 5 FT OF LOT 10
AMENDED PLAT ELNORA SQ
DB 113 PG 482
••••••••ASSESSORS MAP OF LOTS 44 + ••••••••
••••••••45 BLK A ••••••••
••••••••M M SMITHS 2ND SUBD ••••••••
LASKETT JANNIE L F $193.33
216 LYNDHURST STREET
LOTS 1 + 2
REID QUEEN ESTHER $85.03
1800 WEST 16TH STREET
LOTS 7 + 8
REED QUEEN E $208.62
1830 W 16TH STREET
LOT 9
BARNETT FRANKLIN $234.38
1710 W 16TH ST
LOT 10
••••••••CATES ADD ••••••••
••••••••PB 3 PG 54 ••••••••
IVEY MEXIE HEIRS $86.15
905 W 10TH ST
S 10 FT OF LOT 11 + ALL
LOT 12 + BEG NW COR LOT 13
RUN E 96 FT S 15 FT S 35
DEG 48 MIN W 46.23 FT W
68.90 FT N 52.5 FT TO BEG
JOHNSON JAMES E $63.70
JONES NATHALINE
BEG N 35 DEG 48 MIN E 103
FT OF MOST SLY COR LOT 17
RUN N 35 DEG 48 MIN E 80
FT N 54 DEG 12 MIN W 68.28
FT S 35 DEG 48 MIN W 80 FT
S 54 DEG 12 MIN E 68.28 FT
TO BEG
EDWARDS CHARLIE & SUSIE $195.57
LIFE INT (C EDWARDS JR)
LOTS 23 + 24
COMER HOMER B & GUSSIE $321.60
1809 W 10TH ST
LOTS 25 & 26
••••••••ROAD SIDE PARK ••••••••
••••••••PB 4 PG 1 ••••••••
BOOKHARD EDWARD & MILDRED $29.10
1404 VALENCIA CT E
LOT 13
••••••••ASSESSORS MAP OF LOTS 54 + ••••••••
••••••••55 OF M M SMITHS 2ND SUBD ••••••••
••••••••DB 105 PG 330 S C R ••••••••
PERKINS MOSES + ALICE $239.75
2001 W 16TH ST
E 67 FT OF LOT A
••••••••DORSEYS SUBD ••••••••
••••••••PB 4 PG 9 ••••••••
WILLIAMS JOHNNIE L & SHARON L $175.43

NAME-LEGAL DESCRIPTION — TAX-COST

1512 W 13TH STREET
LOT 1 + W 1/2 OF LOT 3
••••••••PINE LEVEL ••••••••
••••••••PB 6 PGS 36 + 37 ••••••••
DUHART ARTHUR + CORCATHA $56.77
2006 ALEXANDER AVE
LOT A (LESS S 182 FT)
JONES L J $70.50
1404 LOAL AVE
S 100 FT OF E 105 FT OF
LOT A
HAMILTON HENRETTA $46.07
3600 W 17TH ST
LOT 16 BLK 3
WILLIAMS EDGAR + VELMA $89.87
1605 W 17TH ST
LOTS 17 + 18 BLK 3
WILLIAMS EDGAR + VELMA $89.87
1605 W 17TH ST
LOTS 19 + 20 BLK 3
JENKINS CHARLIE $63.38
1600 DIXIE WAY
LOT 3 BLK 7
JENKINS DELORIS $69.98
1609 STRAWBERRY
LOT 4 BLK 7
JENKINS DELORIS $90.38
1609 STRAWBERRY AVE
LOT 5 BLK 7
KELLY LOUISA M ET-AL $29.27
215 ACADEMY CT
LOT 10 BLK 8
WILLIAMS GARY $83.33
2020 WILLIAMS AVE
LOTS 5 & 6 + 7 BLK 9
FISHER NICHOLAS & FELECIA $29.27
1321 OLIVE AVE
LOT 3 BLK 11
FISHER WILLOUR S $29.27
2109 W 18TH ST
LOT 4 BLK 11
BELLEMAR INV CORP $29.27
P O BOX 576
LOT 1 BLK 12
BELLEMAR INV CORP $29.27
P O BOX 576
LOT 2 BLK 12
JACKSON JACK SR + DOLORES $54.37
1901 W 16TH ST
LOTS 9 + 10 BLK 17
EDWARDS CHARLEY $32.84
17 ST CLAIR ST
LOT 3 BLK 18
WILLIAMS RUBY LEE DOE $270.50
1702 S PERSIMMON AVE
LOTS 9 + 10 BLK 18
SMITH RAYMOND L $314.12
1515 BELL ST
LOT 25 BLK 20
SMITH EDNA P $322.18
1900 W 18TH ST
LOT 28 BLK 20
SMITH DEWEY & EDNA P $212.34
1900 W 18TH ST
LOTS 29 & 30 BLK 20
SMITH BETTY J & JOSEPH $385.30
708 N MYRTLE AVE
LOT 13 + N 15 FT OF LOT 14
BLK 21
SMITH JOSEPH & BETTY J $52.73
708 N MYRTLE AVE
LOT 15 + S 25 FT OF LOT 14
BLK 21
••••••••DIXIE ••••••••
••••••••PB 2 PG 103 ••••••••
DAVIS ALLIE HEIRS $195.27
1510 DIXIE WAY
LOTS 12 + 13
DAVIS GREGORY & BELINDA $216.07
2213 W 13TH ST
LOT 16 (LESS E 100 FT)
GRANT ERNEST + DELORES $179.20
2029 AIRPORT BLVD
LOTS 20 + 31
THOMAS JOHN & SONJA L $90.83
1204 W 15TH ST
LOT 25 (LESS S 51.5 FT OF E
70 FT) & W 30 FT OF N 98.5
FT OF LOT 26
CHERRY HERBERT & MATTIE L $133.66
1220 W 13TH ST
LOT 36 (LESS N 50 FT OF E
115 FT & W 30 FT) & LOT 37
(LESS W 30 FT)
••••••••ACADEMY MANOR UNIT 01 ••••••••
••••••••PB 13 PG 93 ••••••••
JACKSON CHARLIE JR & FRANCINA $548.56
103 BETHUNE CIR
LOT 88
ACADEMY MANOR UNIT 1
PB 13 PG 93
••••••••WEST SANFORD REALTY CO ••••••••
••••••••SUBD ••••••••
••••••••PB 5 PG 96 ••••••••
DAVIS ROSA LEE $55.01
2617 E 33RD AVE
LOTS 1 + 2 BLK F
MATTHEWS MARION & ALICESTINE D $28.65
1100 W 18TH STREET
LOT 8 BLK G
DANIELS JAMES A & REGINA D $28.65
117 MCKAY BLVD
LOT 10 BLK I
••••••••LOCKHARTS SUBD ••••••••
••••••••PB 3 PG 70 ••••••••
SHEPPARD WALLACE $556.38
1798 LINCOLN AVE
LOT 3 BLK 1
OLIVER LOWMAN J & FRANCES $158.59
2012 BUNGALOW BLVD
LOTS 7 + 8 BLK 1
CHANA BIANBU $294.68
12774 SW 263RD TERRACE
LOTS 20 + 21 BLK 1
SCOTT RACHEL L $93.62
ATTN WILLIAMS
LOT 8 BLK 2
JONES WALTER L + MAYBELLE $35.86
1839 JERRY AVE
LOT 9 BLK 2
CLINES CHARLOT HEIRS $105.52
ATTN HENRY BRADLEY
LOT 19 BLK 2
REDDEN ROSLYN $83.16
1010 MELLONVILLE AVE
LOT 4 BLK 5
FIELDS OMSTEAD W HEIRS $35.86
ATTN OLMSTEAD FIELDS JR
LOT 15 BLK 5
KNIGHT MARY $35.86
P O BOX 11291
LOT 18 BLK 5
BARRINGTON SYLVESTER + $796.40
ELIZABETH D
LOTS 19 + 20 BLK 5
OWENS GEORGIA M ET AL $35.86
P O BOX 2612
LOT 6 BLK 6
GIBSON WILLIE & CORINE $16.56
1031 HAWKINS AVE
LOTS 11 + 12 BLK 6
LAWRENCE ISAIAH HEIRS C/O $103.10
BEULAH LAWRENCE HARRIS
LOTS 17 18 + 19 BLK 6
HARRIS BEULAH L $35.86
P O BOX 91
LOT 20 BLK 6
WALKER IRMA M $410.03
1823 ALEXANDER AVE
LOTS 21 + 22 BLK 6
GIBSON WILLIE J + CORINE $68.85
1031 HAWKINS AVE
LOTS 23 + 24 BLK 6
FREDERICK CHARLOTTE $106.22
1035 W 8TH ST
LOT 10 + S 25 FT OF LOT 9
BLK 7
HALL BENJAMIN J & YVONNE F $183.86
834 VALENCIA CT N
LOTS 1 + 2 BLK 8
DEMP THOMAS JR & MOORE ALICE M $34.59
& DEMPS SYLVIA & DEMPS FREDDIE
LOT 12 BLK 8
KNIGHT MARY $35.86
P O BOX 11291
LOT 13 BLK 9
WESLEY BETTY J & $69.49
WARE JOHN A
LOTS 16 & 17 BLK 10
KNIGHT WILLIE HEIRS $27.82
ATTN THERESA R KNIGHT
LOT 10 BLK 11
SPENCER RICHARDO E $35.86
2710 W 22ND ST
LOT 2 BLK 13
WHACK ZENE & $106.64
MATTHEWS MARION
LOT 6 BLK 13
PURCELL VERA D $342.03
2206 SW RD
LOTS 11 + 12 BLK 13
NICHMUIS GREG A & WANDA Z $35.22
1427 29TH ST
LOT 6 BLK 15
••••••••CAMERONS ADD ••••••••
••••••••PB 3 PG 88 ••••••••
JENKINS WILLIE A & WILLIE L & $28.65
CHARLIE & LEROY JENKINS
LOTS 1 + 2 BLK 1
COLLIER VERNICE D $164.56
2602 W 20TH ST
LOTS 1 + 2 BLK 2
SANDERS JACOB JR & $41.02
WILLIAMS FRANCES M
LOTS 9 10 + 11 BLK 2
SANDERS JACOB JR & $101.17
WILLIAMS FRANCES M
LOT 12 BLK 2
HUMPHRIE CLARA $28.65
439 ELLIS AVE
LOTS 8 & 23 BLK 4
VICKERS ROBERT + ANNIE R $41.02
238 HAYWARD AVE
LOTS 19 20 + 21 BLK 4
••••••••COUNTRY CLUB MANOR UNIT 1 ••••••••
••••••••PB 11 PG 35 ••••••••
PIATT EDWARD W JR & BOBBIE J $86.33
118 COUNTRY CLUB CIR
LOT 12 BLK A
PORZIG JUNE C $429.15
104 COUNTRY CLUB DR
LOT 14 BLK F
••••••••ACADEMY MANOR UNIT 02 ••••••••
••••••••PB 16 PG 24 ••••••••
REDDING TYRONE & SHERONO $89.40
221 TUSKEGEE ST
LOT 8
ACADEMY MANOR UNIT 2
PB 16 PG 24
COMBINED INVESTORS TRUST INC $89.40
P O BOX 1773
LOT 24
ACADEMY MANOR UNIT 2
PB 16 PG 24
COMBINED INVESTORS TRUST INC $89.40
P O BOX 1773
LOT 30
ACADEMY MANOR UNIT 2
PB 16 PG 24
COMBINED INVESTORS TRUST INC $89.40
P O BOX 1773
LOT 35
ACADEMY MANOR UNIT 2
PB 16 PG 24
••••••••SANFORD COMMERCE PARK ••••••••

NAME-LEGAL DESCRIPTION — TAX-COST

••••••••PB 31 PG 67 ••••••••
BRYANT AND DENNER ALUMINUM INC $799.95
124 COMMERCE WAY
E 50 FT OF LOT 10 & ALL LOT 11
••••••••SOUTH SANFORD ••••••••
••••••••PB 1 PG 96 ••••••••
CHOW HUANG S & JAE Y $1,379.53
4419 S SEMORAN # B
LOT 1 BLK A
CHERRY'S REAL ESTATE AGENCY & $197.99
GENERAL CONTRACTING CO INC
S 1/2 OF LOT 3 BLK A
WILSON EUNICE L $57.61
1110 PINE AVE
LOT 14 BLK A
WILSON EUNICE $57.61
1110 PINE AVE
LOT 15 BLK A
REDDEN ROSLYN $161.45
1010 MELLONVILLE AVE
S 1/2 OF LOT 22 BLK B
JACKSON CHARLES & FRANCINA $122.64
103 BETHUNE CIRCLE
N 45 FT OF S 95 FT OF LOTS
37 + 38 BLK C
WILSON ESTELLA HEIRS C/O $178.02
RUBY W COMBS + J W JOHNSON
LOTS 39 + 40 BLK C
JONES CHARLIE B & $57.61
BACON EVANS J JR
LOT 46 BLK D
••••••••SMITHS M M 2ND SUBD ••••••••
••••••••PB 1 PG 100 ••••••••
DESIGNED STRUCTURES INC $568.97
P O BOX 426
LOTS 57 & 58 (LESS S 136 FT &
E 265 FT OF N 345 FT OF S 481 FT &
BEG 481 FT N OF SE COR OF LOT 58
RUN W 235 FT N 103 FT W TO ELY R/W
SOUTHWEST RD NELY ON ELY R/W
204.69 FT E TO A PT N OF BEG S TO
BEG)
M M SMITHS 2ND SUBD
PB 1 PG 100
SPOLSKI KEVIN J $2,872.59
P O BOX 426
PT OF LOT 57 DESC AS BEG 481 FT
N OF SE COR OF LOT 58 RUN W 235 FT
N 140 FT E 235 FT S 140 FT TO BEG
M M SMITHS 2ND SUBD
PB 1 PG 100
SPOLSKI KEVIN J $2,902.94
P O BOX 426
PT OF LOTS 57 & 58 DESC AS BEG
336 FT N OF SE COR LOT 58 RUN
W 260 FT N 145 FT E 260 FT S 145 FT
TO BEG
M M SMITHS 2ND SUBD
PB 1 PG 100
SPOLSKI KEVIN J $1,649.39
P O BOX 426
PT LOT 57 DESC AS BEG 621 FT N
& 165 FT W OF SE COR LOT 58 RUN W
235 FT N 76.76 FT SWLY ON ELY R/W
SOUTHWEST RD TO A PT W OF BEG E TO
BEG
M M SMITHS 2ND SUBD
PB 1 PG 100
JENSEN HAROLD M & $4,915.03
JOHNSON THOMAS G
E 265 FT OF N 200 FT OF S 336
FT OF LOT 58
MM SMITHS 2ND SUBDR
PB 1 PG 100
(1.21 AC)
WELLS BOBBY G & GLYNDA D $183.50
2752 COUNTRY CLUB RD
PT LOT 61 DESC AS BEG 100 FT S
OF NW COR RUN E 305 FT S 314.43 FT
W 304.99 FT N 317.36 FT TO BEG
(2.21 AC)
MM SMITHS 2ND SUBD
PB 1 PG 100
------------SEC 36 TWP 19 RNG 30------------
CHOW HUANG S & JAE Y $41.62
4419 S SEMORAN # B
SEC 36 TWP 19S RGE 30E
FORMER ACL R/W BET 12TH +
13TH STS IN NW 1/4 OF NW
1/4
••••••••WELLINGTONS ADD TO SANFORD ••••••••
••••••••PB 1 PG 119 ••••••••
FIORELLI RONALD B & LORRAINE A $252.10
1412 S PARK AVE
LOTS 14 15 + N 1/2 OF
LOT 16
WELLINGTONS ADD
PB 1 PG 119
••••••••OAKS THE ••••••••
••••••••PB 3 PG 25 ••••••••
HUGGINS HARVEY B & CAROLYN C $137.84
308 W 15TH ST
S 12.7 FT OF LOT 3 & ALL LOTS 4
& 5
THE OAKS
PB 3 PG 25
••••••••WHITE SUBD E J ••••••••
••••••••PB 2 PG 98 ••••••••
SMITH MARLANE V $534.96
406 W 15TH ST
LOTS 1 + 2 BLK 2
E J WHITE SUBD
PB 2 PG 98
SMITH MARLANE V. $719.51
406 W 15TH ST
S 125 FT OF LOT 4 BLK 2
E J WHITE SUBD
PB 2 PG 98
••••••••SANFORD HEIGHTS ••••••••
••••••••PB 2 PG 63 ••••••••
GISCHLER VICTOR E $388.88
711 MYRTLE AVE
LOT 44
••••••••MARKHAM PARK HEIGHTS ••••••••
••••••••PB 1 PG 78 ••••••••
PUDER JOHN H & $455.82
HOWELL LON R
N 1/2 OF LOTS 4 + 5 BLK D
••••••••FRENCH PROPERTY SUBD OF ••••••••
••••••••PB 7 PG 10 ••••••••
SANFORD CENTRE ASSOCIATES LTD $14,240.15
2803 W GARLAND PARK BLVD
LOT 5
SUBD OF A V FRENCH PROPERTY
PB 7 PG 10
••••••••SHERMANS PLAT ••••••••
••••••••DB 156 PG 61 ••••••••
JONES LAWRENCE E $207.59
1404 LAKE AVE
TRACT 2
A L SHERMANS PLAT
DB 156 PG 61
••••••••CHAPPELLS SUBD A D ••••••••
••••••••PB 1 PG 71 ••••••••
FRAZIER CLARENCE $701.58
RT 7 BOX 233
LOTS 12 + 13 BLK G
A D CHAPPELLS SUBD
PB 1 PG 71
DANIELS JOHN $336.79
1010 HIGHWAY 17-92
E 1/2 OF LOT 27 BLK G
A D CHAPPELLS SUBD
PB 1 PG 71
WILLIAMS CLARENCE E + $28.81
LINDA
LOT 30 BLK G
A D CHAPPELLS SUBD
PB 1 PG 71
JONES ARTHUR A $135.08
ATTN ARNETTA J FOSTER
LOTS 31 + 32 BLK G
A D CHAPPELLS SUBD
PB 1 PG 71
WILLIAMS CARRIE $151.85
ATTN MILTON DURANT
LOT 40 BLK G
A D CHAPPELLS SUBD
PB 1 PG 71
SMITH EDNA P $309.84
1900 W 18TH STREET
W 36 FT OF E 69 FT OF N
100 FT OF LOTS 41 + 42
BLK D
A D CHAPPELLS SUBD
PB 1 PG 71
SCOTT BURDA $310.59
238 HAYWARD AVE
W 150 FT OF LOT 60 + W 203
FT OF S 15 FT OF LOT 61
BLK H
A D CHAPPELLS SUBD
PB 1 PG 71
CHERRY HERBERT + MATTIE L $63.54
1220 W 13TH ST
N 35 FT OF E 110 FT OF LOT
61 & LOT 62 (LESS W 115 FT)
& E 110 FT OF LOTS 63 & 64
BLK H
A D CHAPPELLS SUBD
PB 1 PG 71
FOSTER ARNETTA J $109.11
P O BOX 1419
E 35 FT OF W 70 FT OF LOT 65
BLK H
A D CHAPPELLS SUBD
PB 1 PG 71
MOORE MARY H $116.57
P O BOX 1419
W 77 1/2 FT OF E 116 1/4
FT OF LOT 65 BLK H
A D CHAPPELLS SUBD
PB 1 PG 71
••••••••SAN SEN KNOLLS 1ST ADD ••••••••
••••••••PB 13 PG 65 ••••••••
SPENCE SYDNEY $123.12
1309 W 7TH STREET
LOT 11 (LESS S 103.6 FT)
BLK 1
••••••••PINEHURST ••••••••
••••••••PB 3 PG 71 ••••••••
HERRON JEFF $706.33
4704 JASMINE CREEK LN
S 34.07 FT OF LOT 90 + LOT
91 (LESS S 16.14 FT)
SPARKS EDGAR & CLARA V $420.58
P O BOX 70
LOTS 164 + 165
••••••••JOYOS SUBD ••••••••
••••••••PB 1 PG 85 ••••••••
GRIER STEVEN L & JERE L $70.67
201 RIVERBEND COURT
LOT 19
••••••••DREAMWOLD 3RD SEC ••••••••
••••••••PB 4 PG 70 ••••••••
SANFORD ARMS DEV INC $1,263.40
101 WYMORE RD
LOTS 1 TO 9 & VACD ST ADJ ON W
& LOT 10 & S 1/2 VACD ST ADJ ON N
& VACD ST ADJ ON W BLK 1
3RD SEC DREAMWOLD
PB 4 PG 70
SANFORD ARMS DEV INC $1,262.70
101 WYMORE RD
LOTS 11 TO 20 BLK 1 & S 1/2
VACD ST ADJ TO LOT 11 ON N
3RD SEC DREAMWOLD
PB 4 PG 70
SANFORD ARMS DEV INC $1,263.40
101 WYMORE RD
LOT 1 & N 1/2 VACD ST ADJ ON S
& VACD ST ADJ ON W & LOTS 2 TO 13
& VACD ST ADJ ON W BLK 2
3RD SEC DREAMWOLD
PB 4 PG 70

NAME-LEGAL DESCRIPTION TAX-COST

SANFORD ARMS DEV INC $301.85
101 WYMORE RD
LOTS 11 TO 20 BLK 2 & W 1/2
VACD ST ADJ TO LOT 20 ON S
3RD SEC DREAMWOLD
PB 4 PG 70
WILLIAMS ANDERSON E & SUSAN $319.45
P O BOX 1072
LOT 11 BLK 5
3RD SEC DREAMWOLD
PB 4 PG 70
TATE LLOYD C & GLORIA J $302.49
3050 PACIFIC AVE
LOTS 1 + 2 BLK 8
3RD SEC DREAMWOLD
PB 4 PG 70
MURPHY PROPERTIES INC $50.95
324 EAST PAR SUITE 2
E 21.6 FT OF N 26 FT OF LOT 10
BLK 8
3RD SEC DREAMWOLD
PB 4 PG 70
ALLIANCE MORTGAGE CO $894.19
4500 SALISBURY RD
LOT 9 BLK 9
3RD SEC DREAMWOLD
PB 4 PG 70
TAYLOR TOMMY R ATTN: $2,799.53
BIG T TIRE & WHEEL SERV
LOTS 7 8 13 + 14 (LESS RD)
BLK 15
3RD SEC DREAMWOLD
PB 4 PG 70
********SPURLINGS ADD TO SANFORD ********
********PB 2 PG 117 ********
FETTERHOFF THOMAS W & LINDA $392.31
708 W SYLVAN DR
S 1/2 OF LOT 7 + ALL OF
LOT 8 BLK B
********LAKES ADD ********
********PB 3 PGS 9 + 10 ********
BROOKS JABIAN M JR & $365.03
MARY A
LOT 32
********EVANS TERRACE ********
********PB 3 PG 29 ********
ROSS JOSEPH J $17.63
ATTN ATTY. R.E. KNIGHT
N 50 FT OF S 154.25 FT OF
LOT A
********SANFORD TERRACE ********
********PB 4 PG 36 ********
ROSS JOSEPH J $331.66
ATTN ATTY. R.E. KNIGHT
LOT 3 (LESS W 5 FT)
********HIGHLAND PARK ********
********PB 4 PG 28 ********
WILSON EUNICE I $978.68
1110 PINE AVE
S 111.5 FT OF LOT C (LESS
E 101 FT)
WILSON JOHN W $1,303.09
30838 OKALOOSA TRL
LOTS 1 2 + 3 (LESS W 8 FT)
BLK 1
********PINE HEIGHTS ********
********PB 3 PG 51 ********
SMITH ROBERT J & BETTYE D $2,201.88
ET AL
LOT 37 + W 41 FT OF LOT 38
AMERICAN FUNDING LTD OF $156.75
CENTRAL FLORIDA INC
LOT 39 + S 18 FT OF LOT 38
+ N 23 FT OF LOT 40
AMERICAN FUNDING LTD OF $2,189.67
CENTRAL FLORIDA INC
S 36 FT OF LOT 40 + ALL
LOTS 41 TO 48
------------SEC 29 TWP 19 RNG 31------------
ESTY LEE M & ELAINE $499.40
2790 CELERY AVE
SEC 29 TWP 19S RGE 31E
W 5 CH OF E 15 CH OF S 4
CH (LESS W 100 FT)
------------SEC 30 TWP 19 RNG 31------------
HENDERSON JOHN + REBECCA $20.43
P O BOX 98
SEC 30 TWP 19S RGE 31E
BEG 117 FT E OF SW COR LOT
4 BLK 11 TR N TOWN OF
SANFORD RUN W TO SE COR N
ON E LINE LOTS 3 + 4 TO PT
N OF BEG S TO BEG (LESS S
30 FT)
HARDY WILLIAM $19.31
1625 REDFORD DR SE
SEC 30 TWP 19S RGE 31E
S 30 FT OF LOT DESC AS BEG
117 FT E OF SW COR OF LOT
4 BLK 11 TR N TOWN OF
SANFORD RUN W TO SE COR N
ON E LINE LOTS 3 + 4 TO PT
N OF BEG S TO BEG
********MAYFAIR ********
********PB 3 PGS 35 + 52 ********
******** PB 5 PG 81 ********
BANK OF WHEATON TRUSTEES $1,604.73
211 S WHEATON AVE
LOTS 11 12 + 13 BLK 2
********CHAPMAN + TUCKERS ADD ********
********PB 1 PG 24 ********
WILLIAMS LUCILLE $292.32
503 E 3RD ST
LOT 2 BLK 17
HAYES ROBERT A $225.77
304 PINE AVE
LOT 6 BLK 17
REMUSAT PATRICIA E $25.23
1308 PRESIDENT ST
ALL E OF PUMP BRANCH (LESS
BEG NE COR BLK 19 RUN S 07
DEG 08 MIN W 102.6 FT N 87
DEG 12 MIN W 68.2 FT TO
PUMP BRANCH NELY ON BRANCH
109.5 FT TO NLY LINE S 84
DEG 18 MIN E 63.2 FT TO
BEG) BLK 19
DAVIS THEODORE & DOROTHY L $287.71
1402 CARDINAL ST
LOT DESCRIBED AS BEG NE
COR BLK 19 RUN S 07 DEG 08
MIN W 102.6 FT N 87 DEG 12
MIN W 68.2 FT TO PUMP
BRANCH NELY ON BRANCH
109.5 FT TO NLY LINE S 84
DEG 18 MIN E 63.2 FT TO
BEG BLK 19
RIVERA MICHAEL M & ANA $325.45
1803 S ADAMS
E 65 FT OF W 176 FT OF S
117 FT OF N 120 FT BLK 19
********FAIRVIEW ********
********PB 4 PG 71 ********
HAMPTON IDA MAE $75.51
RT 2 BOX 232
LOTS 26 + 27 BLK 1
HARTZ CLARENCE R $265.43
RD 1 HONEY BROOK TOWNSHIP
W 52 FT OF LOTS 1 & 2
BLK 3
********ELDORADO ********
********PB 6 PG 29 ********
GRAY CHARLES A + ESTELLE $47.56
1002 CELERY AVE
LOT A
********HOLDEN REAL ESTATE ********
********COMPANYS ADD ********
********PB 1 PG 89 ********
JOHNSON MARY G & GLOVER O $164.82
JOHNSON & PERMON J JOHNSON
LOT 18
GILMORE HENRY F & ROSE O $381.48
BOX 262
LOT 23
GILMORE HENRY F & $54.55
RICARDO L GILMORE
LOT 24
HOLDEN REAL ESTATE COS ADD
PB 1 PG 89
HAROLD JUANITA G $220.36
P O BOX 360
LOT 28
HAROLD JUANITA G $454.33
1118 PINE AVE
E 1/2 OF LOTS 29 + 30
HALL PHILLIP N $616.14
712 N LINCOLN ST
LOTS 31 + 32
THOMPKINS HANDY & LIZZIE M $152.12
126 BETHUNE CIR
LOT 33
CREWS JACK R SR & LINDA H $391.04
1711 MAGNOLIA AVE
LOTS 37 + 38 (LESS E 54.6
FT) + E 11 FT OF VACD ST
ON W
TERWILLIGER LEROY A & MARIE P $534.62
112 PEACOCK DR
LOT 39 + E 11 FT OF VACD
ST ON W
********FORT MELLON ********
********PB 3 PG 69 ********
SANDEFUR STANLEY H $1,289.63
312 W FIRST STREET
LOTS 44 45 + W 20 FT OF
LOT 46
********MAYFAIR SEC 1ST ADD ********
********PB 13 PG 69 ********
GUNTER JOSEPH A & ETHEL $766.20
903 SCOTT AVE
LOT 6
------------SEC 31 TWP 19 RNG 31------------
********BUENA VISTA ESTATES ********
********PB 3 PGS 1 + 2 ********
MC CALLEY W O WALLACE & $340.24
WILLIAM H MC CALLEY
LOT 3 BLK A
GEIGER GERRI L $811.70
1317 CELERY AVE
LOTS 4 + 5 BLK A
GEIGER JERRI L $452.65
1300 DOUGLAS AVE
LOT 6 BLK A
MORTGAGE & TRUST INC $535.98
1161 LAKE COOK RD
LOT 16 BLK B
CARROLL DENNIS W $594.69
1323 DOUGLAS AVE
LOTS 24 25 + 26 BLK B
PACE RALPH W $214.76
319 WHITCOMB DRIVE
LOT 3 BLK C
MAYS LORETA J C $212.11
P O BOX 273
LOT 21 + N 8 FT OF LOT 20
BLK C
GARLAND JEFFREY G $316.56
P O BOX 1596
LOT 13 BLK F
POULSEN CARL P & $208.80
CORLEY KAREN
LOT 1 BLK G
********HARDENS ADD ********
********PB 7 PG 71 ********
COLLIER ED HEIRS $24.29
ATTN MARY LEE COLLIER
LOTS 15 + 16
********BEL-AIR SANFORD ********
********PB 3 PG 79 ********
COCCIA CHARLES W & CHERIE P $389.82
603 BUFORD
E 36 FT OF LOT 9 & W 36 FT
OF LOT 10 (LESS ALLEY)
BLK 2

NAME-LEGAL DESCRIPTION TAX-COST

BEL-AIR
PB 3 PG 79
JOHNSON CHARLES M & YVETTE R $256.34
1219 RANDOLPH ST
E 50 FT OF LOT 12 + W 20
FT OF LOT 13 (LESS ALLEY)
BLK 2
BEL-AIR
PB 3 PG 79
STRACHAN HELEN $336.91
2000 SUMMERLIN AVE
W 55 FT OF LOT 11 (LESS
ALLEY) BLK 11
BEL-AIR
PB 3 PG 79
POULSEN CARL P $28.36
2006 SUMMERLIN AVE
S 45 FT OF LOT 14 + N 16
FT OF LOT 15 (LESS W 7 FT
FOR ALLEY) BLK 11
BEL-AIR
PB 3 PG 79
********SAN LANTA 3RD SEC ********
********PB 13 PG 75 ********
ADMINISTRATOR OF VET AFFAIRS $751.49
P O BOX 505
LOT 13
KINCAID CRAIG D $72.35
1508 DELANEY ST
LOT 86
HYMATER FREDERICK J & MARY W C $760.25
& NICHOLS JACK B & JANICE M
LOT 132
********CELERY AVE ADD ********
********PB 1 PGS 125 + 126 ********
POULSEN CARL $1,326.04
2425 WILLOW AVE
LOTS 1 + 3 BLK A
EMRICH JOVAL P & MARCELLA M $868.56
804 E 23TH ST
LOTS 2 + 4 BLK A
PLACIDO ANTHONY & MARGARET $368.35
513 CELERY AVE
W 1/2 OF LOT 2 + W 1/2 OF
LOT 4 BLK B
DE CURTINS DAVID & MARTHA J $48.48
700 E 19TH ST
LOT 13 BLK D
********SAN LANTA ********
********PB 3 PG 80 ********
GRIER STEVEN L & JERE L $130.47
201 RIVER BEND COURT
E 1/2 OF LOT 7 & ALL LOT 8
BLK 6
GRIER STEVEN L & JERE L $117.46
201 RIVERBEND DR
LOT 6 & W 20 FT OF LOT 9 BLK 6
WUCHER M W & MARY B LIFE EST $68.05
540 VALENCIA STREET
LOTS 24 + 25 BLK 8
********SAN LANTA 2ND SEC ********
********PB 4 PGS 38 39 + 40 ********
GEORGE THIMELLA JO $255.31
363 N LAKE JESSUP AVE
LOT 23 BLK 17
2ND SEC SAN LANTA
PB 4 PG 40
PUDER JOHN M & $348.86
HOWELL LON R
LOT 17 + W 1/2 OF LOT 18
(LESS S 12 FT) BLK 19
2ND SEC SAN LANTA
PB 4 PG 40
FIRST FLORIDA BANK NA $731.43
ATTN JOSHUA MAGIDSON
LOTS 20 + 21 BLK 20
2ND SEC SAN LANTA
PB 4 PG 40
********ROSE COURT ********
********PB 3 PGS 3 4 + 5 ********
SIEGEL JAMES D & VICTORIA L $905.09
2293 GRANDVIEW AVE
LOTS 73 TO 75 (LESS BEG SE COR
LOT 75 RUN N 24 DEG 52 MIN E 76.55
FT N 57 DEG 21 MIN 59 SEC W 110.98
FT SWLY ON CURVE 91.12 FT S 63 DEG
17 MIN 18 SEC E 145.32 FT TO BEG)
********MAGNOLIA HEIGHTS ********
********PB 5 PG 76 ********
HOWARD BETTY ANNE $180.09
809 E 20TH STREET
LOT 22
TERWILLIGER BARRY & CAROLINE $373.80
817 CATALINA DR
LOT 74 + E 1/2 OF LOT 75
********COTTAGE HILL ********
********PB 2 PG 81 ********
MC ADAMS JOSEPH D & FRANCES R $1,013.88
2005 GLENWAY DR
LOTS 8 TO 9 + W 1/2 OF
VACD ALLEY + ELY 20 FT OF
GLENWAY
JACK WILLIAM T & BETTY L $1,466.32
2105 GLENWAY DR
LOTS 24 25 + 26 + S 1/2 OF
ADJ VACD ALLEY ON N + ELY
20 FT OF GLENWAY
********ROSE COURT REPLAT ********
********PB 10 PG 7 ********
PFLUEGER ROBERT M & MARY B $830.53
2019 GRANDVIEW W
LOT 13 (LESS W 332.53 FT & BEG
NE COR RUN S 72 DEG 49 MIN 54 SEC W
130 FT S 63 DEG 57 MIN 7 SEC E
183.63 FT NWLY ALONG E LI LOT 10
125.82 FT TO BEG)
********GARDENIA ********
********PB 5 PG 77 ********
LEE NELLIE G $707.96
502 E 20TH PL
LOTS 10 11 12 & 13 & N 10
FT OF VACD ST ON S OF LOT
13
********WASHINGTON OAKS SEC 1 ********
********PB 16 PG 8 ********
CALDWELL JOSEPH C + $200.59
LIZZIE D
LOT 1 BLK G
********WYNNEWOOD ********
********PB 4 PGS 92 93 + 94 ********
CSISKO WAYNE A & OLEANDER M $436.62
1305 FOREST DR
LOTS 13 + 14 BLK 3
STAFFORD MARIE LIFE EST $291.75
(BELLAMY FAY)
LOT 14 BLK 6
ANSLEY GLENN W $69.88
2409 STEVENS AVE
S 35 FT OF LOT 5 + N 50 FT
OF LOT 6 BLK 13
********WASHINGTON OAKS SEC 2 ********
********PB 16 PG 87 ********
FORD WILLIAM D & BRENDA S $112.81
107 ANDERSON AVE
LOT 42 BLK C
********CEDARHILL ********
********PB 29 PG 16 ********
GABBAI SAM $57.36
112 SWEETWATER HILLS DR
LOT 1
GABBAI SAM $57.06
112 SWEETWATER HILLS DR
LOT 2
GABBAI SAM $57.06
112 SWEETWATER HILLS DR
LOT 3
GABBAI SAM $57.36
112 SWEETWATER HILLS DR
LOT 4
GABBAI SAM $57.36
112 SWEETWATER HILLS DR
LOT 5
GABBAI SAM $57.06
112 SWEETWATER HILLS DR
LOT 6
GABBAI SAM $57.36
112 SWEETWATER HILLS DR
LOT 7
GABBAI SAM $57.06
112 SWEETWATER HILLS DR
LOT 8
GABBAI SAM $57.06
112 SWEETWATER HILLS DR
LOT 9
GABBAI SAM $57.06
112 SWEETWATER HILLS DR
LOT 10
GABBAI SAM $57.06
112 SWEETWATER HILLS DR
LOT 11
GABBAI SAM $57.06
112 SWEETWATER HILLS DR
LOT 12
GABBAI SAM $57.06
112 SWEETWATER HILLS DR
LOT 13
GABBAI SAM $57.06
112 SWEETWATER HILLS DR
LOT 14
GABBAI SAM $57.06
112 SWEETWATER HILLS DR
LOT 15
GABBAI SAM $57.06
112 SWEETWATER HILLS DR
LOT 16
GABBAI SAM $57.06
112 SWEETWATER HILLS DR
LOT 17
GABBAI SAM $57.06
112 SWEETWATER HILLS DR
LOT 18
GABBAI SAM $57.06
112 SWEETWATER HILLS DR
LOT 19
------------SEC 32 TWP 19 RNG 31------------
SAINT MATTHEWS MISSIONARY $325.36
BAPTIST CHURCH INC
SEC 32 TWP 19S RGE 31E
E 1/2 OF NE 1/4 OF SE 1/4
OF NE 1/4
JONES JOE $165.86
ATTN JOE BRYANT
SEC 32 TWP 19S RGE 31E
N 150 FT OF E 1/3 OF W 3/4
OF SE 1/4 OF NE 1/4 (LESS
RY)
MOSES WILLIE $593.62
3201 MIDWAY AVE
SEC 32 TWP 19S RGE 31E
SE 1/4 OF SW 1/4 OF NE 1/4
UNSWORTH W O & HALSEY $1,164.61
WILMA L & SAWYER CHARLES R
SEC 32 TWP 19S RGE 31E
N 1/2 OF SW 1/4 OF NE 1/4
(LESS RD + RY + BEG NW COR
RUN E 190 FT S 205 FT E 50
FT S 45 FT W 132 FT N 25
FT W 108 FT N 225 FT TO
BEG)
COLE LEON E & EDNA S $513.41
RT 1 BOX 168
SEC 32 TWP 19S RGE 31E
W 200 FT OF E 660 FT OF N
182 FT OF NE 1/4 OF NW 1/4
SUN BANK NATIONAL ASSOCIATION $33.30
P O BOX 1515
SEC 32 TWP 19S RGE 31E
S 66 FT OF N 132 FT OF W
1/2 OF SW 1/4 OF SW 1/4 OF
NE 1/4 OF SE 1/4
OLIVER TILLIS & PINKIE OLIVER $78.34
HEIRS ATTN THOMAS OLIVER
SEC 32 TWP 19S RGE 31E
E 1/2 OF SW 1/4 OF SW 1/4

NAME-LEGAL DESCRIPTION TAX-COST

OF NE 1/4 OF SE 1/4 (LESS
N 208 FT)
WILLIAMS PAULINE $37.17
1324 SUMMERLIN AVE
SEC 32 TWP 19S RGE 31E
N 134.5 FT OF E 66 FT OF W 2 CH OF
E 370 FT OF S 1/2 OF NE 1/4 OF NE
1/4 OF SE 1/4
FIELDS JAMES & LELIA $98.68
RT 2 BOX 201AA
SEC 32 TWP 19S RGE 31E
S 51.5 FT OF N 330 FT OF E
130 FT + S 66 FT OF N 396
FT OF W 100 FT OF E 230 FT
+ S 6 FT OF N 396 FT OF W
100 FT OF E 330 FT OF NE
1/4 OF NE 1/4 OF SE 1/4
(LESS RDS)
JENKINS ALTON & SABRINA R $209.94
P O BOX 622
SEC 32 TWP 19S RGE 31E
S 66 FT OF N 396 FT OF E
130 FT OF NE 1/4 OF NE 1/4
OF SE 1/4 (LESS RD)
FIELDS LAWRENCE & $82.26
MORGAN ELLA ET-AL
SEC 32 TWP 19S RGE 31E
N 2 CH OF S 4 CH OF E 1/2
OF NE 1/4 OF NE 1/4 OF SE
1/4 (LESS S 83 FT OF E 100
FT & N 50 FT OF E 100 FT)
MC KINNEY BERNARD + ROSIE $163.43
1413 MARK CT
SEC 32 TWP 19S RGE 31E
W 56 FT OF S 264 FT OF W
109.98 FT OF E 330 FT OF
NE 1/4 OF SE 1/4
STEPHENS ARTHUR & ADA $97.07
RT 2 BOX 222I
SEC 32 TWP 19S RGE 31E
BEG 310 FT W OF SE COR OF
NE 1/4 OF SE 1/4 RUN N
38.66 FT W 50 FT E 38.66
FT S TO BEG
********THOMAS ADD TO MIDWAY ********
********PB 7 PG 69 ********
JACKSON DOROTHY E $86.53
1901 WATER ST
LOT 20
DAVIS DAISY PINDER ET AL $20.80
RT 2 BOX 195
LOT 23
********ROSELAND PARK ********
********PB 7 PG 51 ********
FORBES IOCELLA ET AL $63.55
P O BOX 1284
LOT 4 (LESS E 180 FT OF N
130 FT + S 135 FT + N 120
FT OF S 209 FT OF E 161.7
FT + N 50 FT OF S 273 FT
OF W 120 FT & S 119.9 FT OF
N 174.37 FT & E 23 FT OF W
139.9 FT OF N 155.4 FT)
THOMPSON BURRELL & MATTIE L $47.13
1247 W 23RD PLACE
LOTS 18 + 19
JOHNSON EDDIE L $28.47
RT 2 BOX 3M
LOT 30
JOHNSON EDDIE L & DOROTHY R $109.54
RT 2 BOX 3-M
LOT 31
********ROSELAND PARKS 1ST ADD ********
********PB 7 PG 66 ********
ASHLEY JOHN D ET-AL C/O $378.19
ASHLEY ANGELA
ALL LOT 1 & NLY 20 FT OF LOT 2
S ATL ASSOC 7TH DAY ADVENT $24.29
MARS HILL SDA CHURCH
LOT 16
WALKER HOMER & DELOIS $28.38
138 SCOTT DRIVE
LOT 27
WALKER HOMER & DELOIS $22.36
138 SCOTT DR
LOT 28
********STEVENS ADD TO MIDWAY ********
********PB 7 PG 38 ********
JOHNSON DOROTHY J ET AL $328.42
2580 CRAWFORD DR
LOT 4 BLK A
A B STEVENS ADD TO MIDWAY
PB 7 PG 38
GRANVILLE GLORIA $86.56
2530 CRAWFORD DR
LOT 9 (LESS N 117.5 FT) BLK
A
A B STEVENS ADD TO MIDWAY
PB 7 PG 38
WHITE ANNIE MAE $99.09
2520 CRAWFORD DR
LOT 10 (LESS N 117.5 FT)
BLK A
A B STEVENS ADD TO MIDWAY
PB 7 PG 38
DENMARK SYLVESTER & $86.56
MARGARET
LOT 11 (LESS N 117.5 FT)
BLK A
A B STEVENS ADD TO MIDWAY
PB 7 PG 38
REDDICK MAE J & WILLIE L $30.98
824 MANDARIN
LOT 17 BLK A
A B STEVENS ADD TO MIDWAY
PB 7 PG 38
HARRIS JAMES + VERA M $30.98
3208 REDWOOD LANE
LOT 19 BLK A
A B STEVENS ADD TO MIDWAY
PB 7 PG 38
REDDICK MAY JEAN + WILLIE $58.87
824 MANDARINE ST
N 1/2 OF LOT 20 & N 1/2 OF
LOT 21 BLK A
A B STEVENS ADD TO MIDWAY
PB 7 PG 38
REDDICK WILLIE L & MAE J $356.24
824 MANDARINE ST
S 1/2 OF LOTS 22 & 23 BLK A
A B STEVENS ADD TO MIDWAY
PB 7 PG 38
LONG JOHN A + OLA MAE $37.75
2241 BRISSON AVE
S 1/2 OF LOTS 25 & 24 BLK A
A B STEVENS ADD TO MIDWAY
PB 7 PG 38
GORDON JOHNIE M $333.41
P O BOX 218
LOT 11 BLK B
A B STEVENS ADD TO MIDWAY
PB 7 PG 38
PERKINS MOSE W III & LOUISE $410.73
2351 BRISSON AVE
N 80 FT OF LOTS 26 27 & 28
(LESS E 10 FT OF LOT 28)
BLK B
A B STEVENS ADD TO MIDWAY
PB 7 PG 38
ROBINSON JAMES F + B J $58.67
ATTN GLADYS MITCHELL
LOTS 40 + 41 BLK B
A B STEVENS ADD TO MIDWAY
PB 7 PG 38
ROBINSON W J $31.16
ATTN SHARON EDWARDS
LOT 42 BLK B
A B STEVENS ADD TO MIDWAY
PB 7 PG 38
COOPER ELICH M + BERTHA M $24.90
RT 2 BOX 43
BEG SE COR LOT 3 RUN W
47.72 FT N 120 FT E 60 FT
S 120 FT W 16.28 FT TO BEG
BLK C
A B STEVENS ADD TO MIDWAY
PB 7 PG 38
JENKINS ANNIE $31.16
ATTN: ESSIE REEVES
LOT 8 BLK C
A B STEVENS ADD TO MIDWAY
PB 7 PG 38
ASH LARRIE JR $11.65
106 SCOTT DR
LOT 33 BLK C
A B STEVENS ADD TO MIDWAY
PB 7 PG 38
JENKINS ANNIE $31.16
ATTN IRA L JENKINS
LOT 43 BLK C
A B STEVENS ADD TO MIDWAY
PB 7 PG 38
PAUL DAISY $182.74
2441 GRANBY ST
LOT 50 (LESS N 110 FT)
BLK C
A B STEVENS ADD TO MIDWAY
PB 7 PG 38
********DIXIE TERRACE ********
********PB 8 PG 53 ********
MITCHELL ALTONIA S $22.04
2541 FROG ALLEY
LOT 6 BLK A
MITCHELL KENNY $35.45
2051 BRISSON AVE
LOTS 7 8 9 16 17 + 18
BLK A
DEMPS THOMAS + CASTER M $23.33
C/O THOMAS DEMPS JR
LOT 23 BLK A
MOORE JAMES W & CASTER $253.99
P O BOX 453
LOTS 9 + 10 BLK B
HENRY EDWARD $22.04
RT #2 P O BOX 6G
LOT 13 BLK B
MOORE JAMES W & CASTER $94.73
P O BOX 453
LOT 16 BLK B
THOMAS FRANK $22.04
2391 GREENWAY ST
LOT 1 BLK C
JONES THEATTERESS & MERREA $22.04
2151 DIXIE
LOT 5 BLK D
JONES THEATTERESS JR $342.46
2151 E 21ST ST
LOT 7 BLK D
********DIXIE TERRACE 1ST ADD ********
********PB 10 PG 29 ********
COLLINS DORETHA $41.82
908 CELERY AVE
LOTS 3 + 4 BLK F
CAMPBELL ARTHUR + MARTHA $392.01
C/O BOB MCINTOSH
LOTS 10 11 + 12 BLK G
BRADLEY DOROTHY A $78.50
2450 E 21ST ST
W 43 FT OF LOT 18 + E 27
FT OF LOT 19 + W 70 FT OF
E 140.85 FT OF S 25 FT OF
LOT 21 BLK G
ASH LARRY + BEULAH $24.67
P O BOX 91
S 100 FT OF N 125 FT OF E
113.85 FT OF LOT 21 BLK G
BETHEA CAROL W & $22.04
JACQUELYN V B PERRY
LOT 5 BLK H
ROBINSON FREDRICK & FRANKIE $22.04
ROBINSON
LOT 7 BLK H
KNIGHT PAULINE $56.03
2441 E 21ST ST
LOT 3 + E 34 FT OF LOT 2

NAME-LEGAL DESCRIPTION TAX-COST

BLK I
********THOMAS 2ND ADD TO MIDWAY ********
********PB 11 PG 97 ********
LAWSON JULIUS W & NEVINIA B $315.91
P O BOX 3034
LOT 4
MITCHELL CLEVELAND M & JAYLAR $30.55
2432-A LAKE AVE
LOT 5
********DIXON SUBD REVISED PLAT ********
********PB 10 PG 30 ********
HENRY EDDIE $95.18
RT 2 BOX 6G
LOT 10
REVISED PLAT OF DIXON SUBD
PB 10 PG 30
********REEVES SUBD ********
********PB 10 PG 34 ********
FIELDS JAMES & LELIA M $20.42
RT 2 BOX 201-AA
LOT 6
********REINOS ADD TO MIDWAY ********
********PB 7 PG 87 ********
BRADLEY CARRIE L $22.83
401 HORTON ST
LOT 8
MADDOCK NORMAN LIFE INT $37.00
ATTN: SHERMAN MADDOCK DRD
LOT 9
CHAMBERS ROBERT & $69.33
DOROTHY EVANS
LOT 12
********MIDWAY ********
********PB 1 PG 41 ********
MILLER EDDIE ET UX $18.49
P O BOX 1053
LOT 20
CHAMBERS ROBT & DOROTHY EVANS $170.89
& HADLEY HEIRS
LOTS 72 + 73
CHAMBERS ROBERT &DOROTHY EVANS $34.75
& DAISY HADLEY HEIRS
LOTS 82 + 83
WILLERT EMANUEL L $420.48
2303 CHURCH ST
LOTS 84 + 85
CHAMBERS ROBERT & $201.23
EVANS DOROTHY
LOTS 86 + 87
WHITTAKER ROBERT L $18.49
RT 2 BOX 296
LOT 95
CHAMBERS ROBERT & $18.49
EVANS DOROTHY
LOT 96
MADDOCK NORMAN ET AL $34.75
ATTN SHERMAN MADDOCK DRD
LOTS 106 + 107
RANDALL JONATHAN $86.22
2320 CHURCH ST
LOT 113
RAYNOR CHRISTINE $112.92
808 SW 10TH ST
LOTS 131 + 132
THOMPKINS HANDY & LIZZIE MAE $100.22
126 BETHUNE CIR
LOT 144
THOMPSON LULA $18.49
P O BOX 3171
LOT 146
WIGGINS G W $52.28
119-12-201 PLACE
LOT 147
CLEMONS RACHEL $34.75
ATTN BURRELL BROWN
LOTS 149 + 150
WILLIAMS S T $18.49
2320 RANDALL ST
LOT 154
ALEXANDER CHANDLER & $18.49
BYRD EULETHA
LOT 170
SMITH WILLIE ET AL $92.83
2020 HENRY AVE
LOT 189
SEMINOLE COUNTY CODE $186.93
ENFORCEMENT BOARD
LOT 213
GIPSON HENRY L $107.78
2520 HWY 46-A
LOTS 221 + 222
CHISOLM JOHNNIE M $18.49
2370 WATER ST
LOT 227
CHISOLM JOHNNIE MAE $18.49
2370 WATER ST
LOT 228
SCURRY RUBY J & SCURRY HERBERT $18.49
L & MC GOWN ANNETTE
LOT 231
RIVINS CATHERINE (LIFE INT) $79.79
133 CARVER AVE
LOT 236
DIVINS CATHERINE LIFE INT $221.65
133 CARVER AVE
LOTS 238 + 239
GIPSON HENRY L & $93.39
WALKER ISIAH
LOT 240
SCURRY RUBY J & SCURRY HERBERT $64.77
L & MC GOWN ANNETTE
LOT 259
CAMPBELL SUSIE + CHARLES $64.34
ATTN ALMA RUTH MURRY
LOT 260
CHAMBERS ROBERT & $34.75
DOROTHY EVANS ET AL
LOTS 267 + 268
GIPSON HENRY L & $18.49
WALKER ISIAH
LOTS 269 + 270
MATHEWS RANDOLPH LIFE EST $142.83
(HUDSON CLARETHA P)
LOT 271
DAVIS JEFFERSON JR $59.51
1036 PRESIDENT ST #1-D
LOT 274
BROWN LENARD A & MARY L $18.49
311 E 11TH ST
LOT 288
CHAMBERS ROBERT & $34.75
DOROTHY EVANS
LOTS 292 + 293
------------SEC 33 TWP 19 RNG 31------------
LEONARD ANTHONY $14.09
700 W 25TH ST
SEC 33 TWP 19S RGE 31E
N 86 FT OF E 189.5 FT OF W
1/2 OF SE 1/4 OF NE 1/4
HOOPS ALLEN R & BRENDA L $722.83
3991 CELERY AVE
SEC 33 TWP 19S RGE 31E
N 642 1/2 FT OF W 1/2 OF
NE 1/4 OF NE 1/4 (LESS RD)
POULSEN CARL P $1,349.56
1524 DOUGLAS AVE
SEC 33 TWP 19S RGE 31E
E 1/2 OF NW 1/4 OF NE 1/4
(LESS S 235 FT)
SHIVERS MICHAEL H $8,100.41
550 ENTERPRISE/OSTEEN RD
SEC 33 TWP 19S RGE 31E
W 150 FT OF S 385 FT OF W
1/2 OF NW 1/4 OF NE 1/4 +
S 235 FT OF NW 1/4 OF NE
1/4
RANKS ARCHIE + FLOURINE $117.60
RT 2 BOX 246
SEC 33 TWP 19S RGE 31E
E 264 FT OF N 1/2 OF SW
1/4 OF SW 1/4 OF NW 1/4
(LESS N 75 FT OF E 140 FT)
BUTLER DIANNA $34.44
3300 HUGHEY ST
SEC 33 TWP 19S RGE 31E
N 50 FT OF S 150 FT OF SE
1/4 OF SW 1/4 OF SW 1/4 OF
NW 1/4 (LESS W 200 FT)
JENKINS ALTON $17.65
P O BOX 622
SEC 33 TWP 19S RGE 31E
W 105 FT OF E 160.14 FT OF S 48.12
FT OF N 212.77 FT & W 15 FT OF E
30.14 FT OF N 164.65 FT OF NW 1/4
OF NW 1/4 OF NW 1/4 OF SW 1/4
(LESS N 25 FT FOR RD)
RUFUS WILL HEIRS $31.63
ATTN DAISY MAE RUFUS
SEC 33 TWP 19S RGE 31E
W 1/3 OF E 3 A OF N 1/2 OF
NE 1/4 OF NW 1/4 OF SW 1/4
DICK JOEL S TRUSTEE $485.52
PO BOX 1867
SEC 33 TWP 19S RGE 31E
NW 1/4 OF NE 1/4 OF SW 1/4
DICK JOEL S TRUSTEE $485.52
PO BOX 1867
SEC 33 TWP 19S RGE 31E
NE 1/4 OF NE 1/4 OF SW 1/4
COOPER ADA HEIRS $79.93
ATTN ESTELLA WILLIAMS
SEC 33 TWP 19S RGE 31E
W 40 FT OF S 140 FT OF E
100 FT OF W 396 FT OF S
1/4 OF NW 1/4 OF NW 1/4 OF
SW 1/4
PRYOR LLOYD + PATRICIA $37.66
ATTN MARY COX RICE
SEC 33 TWP 19S RGE 31E
BEG 114 FT E + 20 FT N OF
SW COR OF N 1/2 OF SE 1/4
OF NW 1/4 OF SW 1/4 RUN N
125 FT W 100 FT N 35 FT E
150 FT S 160 FT W 50 FT TO
BEG
WHITAKER ROBERT $151.96
2 MANOR DRIVE
SEC 33 TWP 19S RGE 31E
E 1 A OF S 1/2 OF SW 1/4
OF NW 1/4 OF SW 1/4
NIENHUIS GREG A $10.95
1427 29TH ST
SEC 33 TWP 19S RGE 31E
E 50 FT OF W 150 FT OF N
120 FT OF E 1/4 OF SW 1/4
OF SW 1/4
PERRY THEARTIS & JACQUELYN V $16.54
3601 WASHINGTON ST
SEC 33 TWP 19S RGE 31E
N 120 FT OF W 57 FT OF E
264 FT OF W 1/4 OF SE 1/4
OF SW 1/4
WILCOX E M + CATHERINE $25.57
C/O MARVA SMITH
SEC 33 TWP 19S RGE 31E
N 145.07 FT OF W 146.5 FT
OF S 1316.4 FT OF E 15 CH
OF SW 1/4
********MERIWETHERS SURVEY F T ********
********DB 139 PG 499 ********
FORT IDA MAE & $166.35
LIVINGSTON LINDA B
LOT 7
F T MERIWETHERS SURVEY
DB 139 PG 499
********MERIWETHERS PLAT OF 1 ACRE ********
********IN SEC 33 TWP 19 RGE 31 ********
********DB 101 PG 255 ********
CHILDS FLOYD JR & MARGARET & $138.82
JACKSON JOSEPH ET-AL
LOTS 2 3 + 4
********CANAAN ********
********PB 1 PG 103 ********
QUINN SHIRLEY $27.08
P O BOX 441

NAME-LEGAL DESCRIPTION TAX-COST

LOT 4 + E 25 FT OF LOT 5
BLK 3
WALKER CHARLES $33.99
3719 WASHINGTON ST
LOT 1 + W 1/2 OF VAC ST
ADJ ON E BLK 4
BROWN GEORGE W $26.22
2401 MIDLAND AVE
LOT 1 BLK 5
ASH RACHEL J $26.22
3605 MAIN ST
LOT 10 BLK 5
PERRY THEARTIS SR & JACQUELYN $97.15
3601 WASHINGTON ST
LOT 11 BLK 5
GREEN JANET WILLIS ET AL $100.70
ATTN CATHERINE GREEN
LOT 3 BLK 7
WILLIAMS MARY $156.34
ATTN RICHARD MADLOCK
LOT 6 BLK 7
BURKE MARCUS W JR & EMMA B $26.22
707 GREENE ST
LOT 6 BLK 8
SEYMORE ALBERT $97.05
2250 BRAMALL AVE
LOT 12 (LESS W 33 FT)
BLK 8
********PACKARDS 1ST ADD TO MIDWAY ********
********PB 2 PG 104 ********
BANKS FLOURINE $191.90
2241 SIPES AVE
LOT 5
J O PACKARDS 1ST ADD TO
MIDWAY
PB 2 PG 104
ALLEN MINNIE $97.49
829 N W 13 TERRACE
LOT 6
J O PACKARDS 1ST ADD TO
MIDWAY
PB 2 PG 104
THOMAS FRANK A & LILLAN M $364.51
2391 GREENWAY ST
LOT 7
J O PACKARDS 1ST ADD TO
MIDWAY
PB 2 PG 104
WHITTAKER ROBERT L $20.11
2 MANOR DR
LOT 8
J O PACKARDS 1ST ADD TO
MIDWAY
PB 2 PG 104
BANKS ARCHIE & FLOURINE $79.31
RT 2 BOX 246
LOTS 14 + 15
J O PACKARDS 1ST ADD TO
MIDWAY
PB 2 PG 104
SMITH NORMAN $20.11
P O BOX 1644
LOT 16
J O PACKARDS 1ST ADD TO
MIDWAY
PB 2 PG 104
BARFIELD EVELYN + $45.62
JOYCE RANDALL ET AL
LOT 21
J O PACKARDS 1ST ADD TO
MIDWAY
PB 2 PG 104
WATKINS JOSEPH $337.53
P O BOX 1082
LOTS 26 27 29 30 + W 1/2 OF
LOTS 39 & 40
J O PACKARDS 1ST ADD TO
MIDWAY
PB 2 PG 104
WATKINS JOSEPH $157.17
P O BOX 1082
LOT 28
J O PACKARDS 1ST ADD TO
MIDWAY
PB 2 PG 104
WILLIAMS LILLAN M L $72.71
WILLIAMS ROBERT L
LOT 38
J O PACKARDS 1ST ADD TO
MIDWAY
PB 2 PG 104
MOSES WILLIE $141.88
3201 MIDWAY AVE
LOTS 61 62 63 73 + 74
J O PACKARDS 1ST ADD TO
MIDWAY
PB 2 PG 104
THOMAS FRANK A $169.89
2391 GREENWAY ST
LOT 65
J O PACKARDS 1ST ADD TO
MIDWAY
PB 2 PG 104
THOMAS FRANK $87.82
2391 GREENWAY ST
LOT 66
J O PACKARDS 1ST ADD TO
MIDWAY
PB 2 PG 104
MOSES WILLIE $359.58
3201 BROADWAY ST
LOTS 81 + 82
J O PACKARDS 1ST ADD TO
MIDWAY
PB 2 PG 104
JOHNSON VIOLET LF EST (HENRY & $345.20
DENNIS JR & NATHANIEL SCURRY)
LOTS 101 + 102
J O PACKARDS 1ST ADD TO
MIDWAY
PB 2 PG 104
ALEXANDER LULA P $194.65
P O BOX 3143
LOTS 156 + 157
J O PACKARDS 1ST ADD TO
MIDWAY
PB 2 PG 104
MOSES WILLIE $115.88
3201 MIDWAY AVE
LOTS 161 TO 165 + 171 +
172
J O PACKARDS 1ST ADD TO
MIDWAY
PB 2 PG 104
CHAE TAE SUN & MYONG HUI $1,177.15
1408 PLYMOUTH SORRENTO RD
LOTS 189 + 190
J O PACKARDS 1ST ADD TO
MIDWAY
PB 2 PG 104
THOMAS FRANK $36.05
2391 GREENWAY ST
LOTS 191 + 192
J O PACKARDS 1ST ADD TO
MIDWAY
PB 2 PG 104
AKINS EMMA $20.11
BOX 3041
LOT 203
J O PACKARDS 1ST ADD TO
MIDWAY
PB 2 PG 104
AKINS EUGENE $20.11
BOX 3041
LOT 204
J O PACKARDS 1ST ADD TO
MIDWAY
PB 2 PG 104
MOORE CALVIN JR ET AL $38.29
BOX 1419
LOTS 231 + 232
J O PACKARDS 1ST ADD TO
MIDWAY
PB 2 PG 104
********FLYNT SUBD ********
********PB 8 PG 36 ********
BELLEMAR INV CORP $296.63
P O BOX 576
LOTS 1 2 & 3 BLK B
WASHINGTON SAMMIE JR & $110.02
ELLA J
LOT 4 BLK B
RAWLS W E $41.34
RT 2 BOX 123
LOTS 5 & 6 BLK D
RAWLS HERBERT E $486.59
RT 2 BOX 120
LOT 7 BLK D
-------------SEC 34 TWP 19 RNG 31-------------
KING WALTER N $19.10
405 E 16TH ST
SEC 34 TWP 19S RGE 31E
S 583.65 FT OF NW 1/4 OF SW 1/4
E OF SR 415 & SW 1/4 OF SW 1/4 E OF
SR 415 (LESS BEG 592.62 FT E &
57.97 FT N OF SW COR SEC RUN
N 255.50 FT E 255.50 FT S 255.50
FT W 255.50 FT TO BEG) & N 500 FT
OF S 800 FT OF W 600 FT OF SE 1/4
OF SW 1/4
-------------SEC 22 TWP 19 RNG 32-------------
SLOVER DONALD L $136.46
2705 FAIN ROAD
GOVT LOT 4 (LESS W 1320 FT
+ S 1170.2 FT)
-------------SEC 23 TWP 19 RNG 32-------------
JOHNSON + JOHNSON DEV CORP $120.34
P O BOX 422
SEC 23 TWP 19S RGE 32E
BEG 1324.95 FT N + 300 FT
W OF SE COR GOVT LOT 5 RUN
N 313.55 FT S 82 DEG 30
MIN W 127.15 FT S 313.55 FT
N 82 DEG 30 MIN E 127.15 FT
TO BEG (LESS E 50 FT)
JOHNSON GRADY P & JOYCE $780.92
3912 E OSCEOLA ROAD
SEC 23 TWP 19S RGE 32E
W 75 FT OF E 300 FT OF LOT
5 (LESS S 10 CHS + BEG
1324.95 FT N + 300 FT W SE
COR GOVT LOT 5 RUN N
313.55 FT S 82 DEG 30 MIN
W 50 FT S 313.55 FT N 82
DEG 30 MIN E 50 FT TO BEG
(LESS RD)
-------------SEC 25 TWP 19 RNG 32------------- $350.21
DAVIS TERRY M
2103 W CHURCH ST
SEC 25 TWP 19S RGE 32E
BEG 642 FT S & 2190 FT S 34
DEG 21 MIN 17 SEC E OF
N 1/4 COR RUN S 34 DEG 21
MIN 17 SEC E 385 FT S 79
DEG 07 MIN 12 SEC W 886.8
FT N 10 DEG 18 MIN 36 SEC W
170 FT WLY ON CURVE 80.1 FT
N 71 DEG 06 MIN 30 SEC E
739.3 FT TO BEG
WILLIFORD CHANDY L & $212.57
CALHOUN MURRAY E
SEC 25 TWP 19S RGE 32E
BEG 642 FT S & 2015.9 FT
S 34 DEG 21 MIN 17 SEC E OF N
1/4 COR RUN E 1680 FT TO
SHORE LI SLY ON SHORE LI
200 FT W 1490 FT N 87 FT
N 34 DEG 21 MIN 17 SEC W 141.3
FT TO BEG
(7.0 AC)
-------------SEC 31 TWP 19 RNG 32------------- $454.81
ST JOHNS RIVER INV INC
9168 NW 2ND ST
SEC 31 TWP 19S RGE 32E
BEG 1587 FT W + 476.4 FT N

NAME-LEGAL DESCRIPTION TAX-COST

OF SE COR OF GOVT LOT 2
RUN S 57 DEG 16 MIN W
181.26 FT N TO RIVER ELY
ON RIVER TO PT N OF BEG S
TO BEG (LESS S 33 FT FOR
RD)
JAMES C REALTY CORP $7,622.29
41 BRANCH BROOK DR
SEC 31 TWP 19S RGE 32E
BEG 1734.46 FT W + 387.4
FT N OF SE COR GOVT LOT 2
RUN S 32.23 FT W 250 FT N
TO RIVER E ON RIVER TO PT
N OF BEG S TO BEG
ST JOHNS RIVER INV INC $227.80
9168 NW 2ND ST
SEC 31 TWP 19S RGE 32E
BEG 1652.1 FT W OF SE COR
GOVT LOT 2 RUN N 568.77 FT
S 57 DEG 16 MIN W 359.51
FT S 30.23 FT W 251.24 FT
S 335.00 FT E 559.55 FT TO
BEG
********GOVT LOT 1 ********
********SURVEY OF UNRECD PLAT ********
GREEN MACK $90.10
BOX 2236 ESTES DR
SEC 31 TWP 19S RGE 32E
BEG 672.9 FT W & 625 FT N
OF SE COR GOVT LOT 1 RUN N
120 FT N 83 DEG 5 MIN 30
SEC E 190.83 FT S 7 DEG
42 MIN E 120 FT S 84 DEG 7
MIN 50 SEC W 156.71 FT TO
BEG BEING LOT 10
UNRECORDED SURVEY OF GOVT
LOT 1
-------------SEC 32 TWP 19 RNG 32-------------
********PALM SHADOWS UNRCD PLAT ********
********PB 13 PG 55 ********
YANESH JOHN M $411.59
1650 MULLET LAKE PARK DR
LOT 61
UNRCD PLAT OF PALM SHADOWS
PB 13 PG 55
-------------SEC 36 TWP 19 RNG 32-------------
GENTRY MICHAEL C & PAMELA R $308.49
P O BOX 1006
SEC 36 TWP 19S RGE 32E
FROM SW COR OF N 1/2 OF NE 1/4 RUN
N 676.79 FT E 1377.87 FT N 61 DEG
10 MIN E 200 FT TO POB RUN N 61
DEG 13 MIN E 235 FT S 19 DEG
53 MIN 1 SEC E 520.32 FT S 61 DEG
40 MIN E 420 FT S 170 FT E 673 FT
N 19 DEG 34 MIN 19 SEC W 787.11 FT
TO BEG
PEEPLES JAMES E $695.15
7001 SW 46TH STREET
SEC 36 TWP 19S RGE 32E
FRM SE COR OF NE 1/4 OF NE 1/4 RUN
N 200 FT W 320.46 FT N 63 DEG 40
MIN W 620 FT N 16 DEG 53 MIN 1 SEC
W 126.07 FT TO POB RUN N 16 DEG
53 MIN 1 SEC W 231.85 FT N 43 DEG
51 MIN 36 SEC E 1025.77 FT TO
SHORE LI SELY ON SHORE LI TO A PT
N 43 DEG 51 MIN 36 SEC E OF BEG
S 43 DEG 51 MIN 36 SEC W TO BEG
(5.20 AC)
BRISTOL PAMELA M $247.04
3709 CHELSEA ST
SEC 36 TWP 19S RGE 32E
BEG 33 FT S & 1791.85 FT E OF
NW COR OF S 1/2 OF NE 1/4 RUN E
358.39 FT S 607.72 FT W 358.39
FT N 607.72 FT TO BEG
(5 AC)
MOLODZESKI WILLIAM T $247.04
406 E 18TH ST
SEC 36 TWP 19S RGE 32E
BEG 33 FT S & 716.78 FT E OF NW COR
OF S 1/2 OF NE 1/4 RUN E 358.39
FT S 607.72 FT W 358.39 FT N 607.72
FT TO BEG
(5 AC)
WILKERSON JASPER JR $247.04
AUTEC ANDROS RANGE PO BOX 237
SEC 36 TWP 19S RGE 32E
BEG 637.72 FT S OF NW COR OF S 1/2
OF NE 1/4 RUN E 317.03 FT S
686.93 FT W 317.03 FT N 687.11 FT
TO BEG
(5 AC)
SCHRADER WILLIAM M $407.20
P O BOX 831
SEC 36 TWP 19S RGE 32E
BEG 637.72 FT S & 634.16 FT E OF NW
COR OF S 1/4 OF NE 1/4 RUN E 317.33
FT S 686.98 FT W TO A PT S OF BEG N
TO BEG
-------------SEC 31 TWP 19 RNG 33-------------
NEWMAN EMERY C & MYRTLE F $1,435.40
RT 2 BOX 360
SEC 31 TWP 19S RGE 33E
BEG 17.77 FT W & 30 FT N OF SW COR
OF NW 1/4 OF NW 1/4 RUN W 302.69
FT N 43 DEG 51 MIN 36 SEC E 1372.23
FT TO SHORE LI SELY ON SHORE LI
TO A PT N 45 DEG 54 MIN 43 SEC E OF
BEG S 45 DEG 54 MIN 43 SEC W TO
BEG (5.07 AC)
LANSING MARJORIE T $599.96
2218 MAGNOLIA AVE
SEC 31 TWP 19S RGE 33E
FRACTIONAL NW 1/4 OF SE
1/4 + E 1/2 OF SW 1/4 + SW
1/4 OF SW 1/4 (LESS RY +
GOVT DITCH & W 30 FT S OF
RY)
-------------SEC 02 TWP 20 RNG 29-------------
KITTINGER LARRY S $3,520.17
P O BOX 825
SEC 02 TWP 20S RGE 29E
E 915 FT OF S 1/2 OF S 3/4
OF NE 1/4 OF NW 1/4 (LESS N
25 FT & RD)
& 02-20-29-501-0000-0010
LOTS 1 TO 30
SUSAN M JONES SUBD
PB 7 PG 70
& 02-20-29-502-0000-0070
LOT 7
WAITES SUBD
PB 2 PG 47
FORBES I MILLICENT $1,097.40
808 VISCAYA LN
SEC 02 TWP 20S RGE 29E
W 1/2 OF SW 1/4 OF SW 1/4 OF SW 1/4
(5 AC)
FORBES SAMUEL S M $871.15
195 BARBERRY LANE
SEC 02 TWP 20S RGE 29E
E 1/4 OF S 1/2 OF SW 1/4 OF SW 1/4
(5 AC)
ALVAREZ JOE A JR & PATICIA G $345.11
1467 KINGSTON RD
SEC 02 TWP 20S RGE 29E
BEG 577.50 F W OF S 1/4 COR RUN
N 40 DEG 47 MIN 39 SEC W 215.05 FT
N 150 FT N 27 DEG 31 MIN 30 SEC
E TO A PT N OF BEG S TO BEG
BROWN ROY W & DAISY O $885.57
BOX-H 436 W
SEC 02 TWP 20S RGE 29E
BEG SW COR LOT 5 ACRE ESTATES RUN
N TO NW COR LOT 5 NLY ON CURVE
35.37 FT W 477.89 FT S TO A PT W
OF BEG E TO BEG
********WAITES SUBD ********
********PB 2 PG 47 ********
MC COURRY PAUL D & JEAN G $454.37
263 THADEWIND RD
LOT 14 (LESS N 30 FT & S 15
FT & S 285 FT OF N 315 FT
OF W 300 FT)
REIBE D JOYCE $492.54
451 LAKE AVE
LOT 16
RIEBE D JOYCE $311.64
451 LAKE AVE N
LOT 17 (LESS S 285 FT OF E
360 FT)
GLOVER CYNTHIA $27.08
5370 CARTER RD
N 10 FT OF LOT 13 & E 297 FT
OF N 147 FT OF LOT 19
GLOVER FREDDIE T & FRANKIE M $270.46
5348 CARTER RD
N 1/2 OF LOT 19 (LESS E 297 FT
OF N 147 FT)
********DAWN ESTATES ********
********PB 18 PG 19 ********
STEPP STEVEN D & KIMBERLY C $2,242.98
3401 DAWN CT
LOT 7
********SHANNON DOWNS ********
********PB 22 PGS 26 & 27 ********
MC CULLAR SHEILA J $451.02
108 BEACH AVE
LOT 1
FLORIDA C R A P T INC $2,672.89
ATTN CHARLES DE MARO
LOT 2
ROULEAU BRIAN & MARTA $2,811.92
3621 WIMBLEDON DR
LOT 28
********THOMPSON WOODS ********
********PB 21 PG 19 ********
FAUCETT CALVIN J & CATHERINE A $2,780.09
3603 THOMPSON WOODS RD
LOT 1
********SHANNON WEST ********
********PB 25 PG 45 ********
VITIC INVESTMENTS $2,279.66
597 MAITLAND AVE
LOT 1
VITIC INVESTMENTS $2,624.36
597 MAITLAND AVE
LOT 11
********FOUNTAINHEAD ********
********PB 28 PGS 10 & 11 ********
CONTEL DEVELOPMENT INC $833.87
175 E NEW ENGLAND AVE
LOT 1
CONTEL DEVELOPMENT INC $760.96
175 E NEW ENGLAND AVE
LOT 4
CONTEL DEVELOPMENT INC $833.87
175 E NEW ENGLAND AVE
LOT 5
CONTEL DEVELOPMENT INC $833.87
175 E NEW ENGLAND AVE
LOT 6
CONTEL DEVELOPMENT INC $833.87
175 E NEW ENGLAND AVE
LOT 8
MARTINEZ JUSTO & CLEMENCIA $960.96
1717 FOUNTAINHEAD DR
LOT 13
-------------SEC 11 TWP 20 RNG 29-------------
********CHESTNUT HILL ********
********PB 29 PGS 76 TO 78 ********
C & W INV SALES & SERV $6,533.17
103 BUTTERNUT LANE
LOT 3
HILL CARL P $14,614.28
1500 WHITSTABLE CT
LOT 12
LEMON CHESTER E & VALERIE S $2,661.21
4124 LAKERIDGE LANE
LOT 17
TATICH PHILIP TRUSTEE $2,099.98
2600 LAKE LUCIEN DR
LOT 20

NAME-LEGAL DESCRIPTION TAX-COST

-------------SEC 12 TWP 20 RNG 29-------------
OLEN PROPERTIES INC $3,342.64
1018 W SR 434
SEC 12 TWP 20S RGE 29E
BEG SW COR TRACT H THE STRATFORD
GARDENS RUN S 6 DEG 1 MIN 19 SEC E
332.15 FT S 3 DEG 39 MIN 08 SEC E
641.51 FT N 78 DEG 58 MIN 06 SEC E
370.71 FT N 82 DEG 31 MIN 00 SEC E 413
FT N 2 DEG 2 MIN 42 SEC E 665.36 FT
N 8 DEG 6 MIN 08 SEC E 300 FT N 40
DEG 31 MIN 57 SEC W 179.08 FT
[illegible]
[illegible]
[illegible]
ON CURVE 17.20 FT [illegible] DEG 17 MIN
40 SEC W 70 FT N 80 DEG 8 MIN 2 SEC
W 185.63 FT S 83 DEG 38 MIN 46
SEC W 117.17 FT TO BEG
********REGENCY GREEN ********
********PB 31 PGS 59 TO 61 ********
FELDMAN MICHAEL & LAURA $1,509.48
283 NORTH LAKE BLVD
LOT 25
PYNN ROGER W & SHELLEY A $1,318.85
332 ASHFORD CT
LOT 38
********HAMPTONS OF HEATHROW 1 THE ********
********PB 33 PGS 78 TO 93 ********
VITIC INVESTMENTS $1,637.51
597 MAITLAND AVE
UNIT 6 BLDG A
VITIC INVESTMENTS $1,637.51
597 MAITLAND AVE
UNIT 7 BLDG A
CABRAS ZEULIO $1,637.51
459 HAMPTON CREST CIR #303
UNIT 11 BLDG C
MURPHY FRANK W & MARCIA A $1,940.09
467 HAMPTON CREST CIR D-307
UNIT 9 BLDG D
********STRATFORD GARDENS THE ********
********PB 35 PGS 69 TO 71 ********
OLEN PROPERTIES INC $134.75
1018 W STATE RD 434
LOT 1
THE STRATFORD GARDENS
PB 35 PGS 69 TO 71
OLEN PROPERTIES INC $134.75
1018 W STATE RD 434
LOT 2
THE STRATFORD GARDENS
PB 35 PGS 69 TO 71
OLEN PROPERTIES INC $134.75
1018 W STATE RD 434
LOT 3
THE STRATFORD GARDENS
PB 35 PGS 69 TO 71
OLEN PROPERTIES INC $134.75
1018 W STATE RD 434
LOT 4
THE STRATFORD GARDENS
PB 35 PGS 69 TO 71
OLEN PROPERTIES INC $134.75
1018 W STATE RD 434
LOT 5
THE STRATFORD GARDENS
PB 35 PGS 69 TO 71
OLEN PROPERTIES INC $134.75
1018 W STATE RD 434
LOT 6
THE STRATFORD GARDENS
PB 35 PGS 69 TO 71
OLEN PROPERTIES INC $134.75
1018 W STATE RD 434
LOT 7
THE STRATFORD GARDENS
PB 35 PGS 69 TO 71
OLEN PROPERTIES INC $134.75
1018 W STATE RD 434
LOT 8
THE STRATFORD GARDENS
PB 35 PGS 69 TO 71
OLEN PROPERTIES INC $134.75
1018 W STATE RD 434
LOT 9
THE STRATFORD GARDENS
PB 35 PGS 69 TO 71
OLEN PROPERTIES INC $134.75
1018 W STATE RD 434
LOT 10
THE STRATFORD GARDENS
PB 35 PGS 69 TO 71
OLEN PROPERTIES INC $134.75
1018 W STATE RD 434
LOT 11
THE STRATFORD GARDENS
PB 35 PGS 69 TO 71
OLEN PROPERTIES INC $134.75
1018 W STATE RD 434
LOT 12
THE STRATFORD GARDENS
PB 35 PGS 69 TO 71
OLEN PROPERTIES INC $134.75
1018 W STATE RD 434
LOT 13
THE STRATFORD GARDENS
PB 35 PGS 69 TO 71
OLEN PROPERTIES INC $134.75
1018 W STATE RD 434
LOT 14
THE STRATFORD GARDENS
PB 35 PGS 69 TO 71
OLEN PROPERTIES INC $134.75
1018 W STATE RD 434
LOT 15
THE STRATFORD GARDENS
PB 35 PGS 69 TO 71
OLEN PROPERTIES INC $134.75
1318 W STATE RD 434
LOT 16
THE STRATFORD GARDENS
PB 35 PGS 69 TO 71
OLEN PROPERTIES INC $134.75
1018 W STATE RD 434
LOT 17
THE STRATFORD GARDENS
PB 35 PGS 69 TO 71
OLEN PROPERTIES INC $134.75
1018 W STATE RD 434
LOT 18
THE STRATFORD GARDENS
PB 35 PGS 69 TO 71
OLEN PROPERTIES INC $134.75
1018 W STATE RD 434
LOT 23
THE STRATFORD GARDENS
PB 35 PGS 69 TO 71
********RACQUET CLUB VILLAS AT ********
********HEATHROW 1 ********
********ORB 1838 PG 814 ********
ROSENBERG JANICE $164.51
100 WIMBLEDON CIR
UNIT 105
RACQUET CLUB VILLAS AT HEATHROW 1
ORB 1838 PG 814
********BRISTOL PARK ********
********PB 29 PGS 79 TO 81 ********
COLLECTIVE FEDERAL SAVINGS & $980.42
LOAN ASSN ATTN L J HOFFMAN
LOT 4
EDWARD L LOMBARDI CO INC $3,950.47
P O BOX 1048
LOT 15
OLEN HOMES INC $1,820.38
P O BOX 717
LOT 22
FITZGERALD PROPERTIES INC & $1,120.36
FITZGERALD C RAY
LOT 26
W J WILLIAMS & NITA W $4,201.67
P O BOX 1299
LOT 31
LINDER GORDON E & RITA M $1,260.31
143 BRISTOL PARK PL
LOT 41
REALI ANGELO & PIERINA $4,377.87
1393 BRISTOL PARK PL
LOT 46
MC CORD ROBERT S TRUSTEE $5,448.68
1350 BRISTOL PARK
LOT 51
HILL W DAVID $1,120.36
312 BERAICA CT
LOT 61
********EAST CAMDEN ********
********PB 30 PGS 87 TO 89 ********
FOWLER DALE E & CINDY C $1,135.81
955 AUTUMN GLEN LANE
LOT 29
CARTERET SAVINGS & LOAN ASSN $4,134.81
240 CEDAR KNOLLS RD
LOT 32
BROSCH PETER L & SUSAN J $1,120.36
1436 SHADWELL CIR
LOT 36
MI-MAR CONSTRUCTION CO INC $1,120.36
3905 LAKE MINA DR
LOT 38
-------------SEC 13 TWP 20 RNG 29-------------
********RAVENSBROOK 1ST ADD ********
********PB 16 PGS 30 + 31 ********
BEILE M J JR & PATRICIA A $1,462.35
P O BOX 1803
LOT 45
GASINK DAVID A & MAUREEN E $2,301.69
2 HOLLY HILL
LOT 48
-------------SEC 14 TWP 20 RNG 29-------------
********ROBINWOODS ********
********PB 20 PGS 27 & 28 ********
LIM KWANG SOO & JUNG YOO $1,770.38
19 CARDINAL DRIVE
LOT 10
TAYLOR JOHNNY R & KRISTINE M $1,444.33
9 ROBINWOOD DRIVE
LOT 22
********LAGUNA PH 1 ********
********PB 33 PGS 67 TO 71 ********
WENDELSCHAEFER BRIAN L & $886.96
TERESA
LOT 19
OLEN HOMES INC $1,707.32
P O BOX 717
LOT 38
J C BROWN & COMPANY INC $886.96
123 HABERSHAM DR
LOT 49
********SHADY OAKS UNRECD PLAT ********
******* ********
WRIGHT KENNETH W & LINDA A $1,461.83
900 TRAILS END
SEC 14 TWP 20S RGE 29E
LOT 11 (LESS BEG 147.50 FT
N OF SW COR RUN N 39 DEG 30
MIN E 28 FT NWLY ON CURVE
25 FT S 40.36 FT TO BEG)
SHADY OAKS UNRECO PLAT
********MARKHAM PLACE ********
********PB 22 PGS 30 & 31 ********
WALVICK STANLEY J & LORI $2,685.15
111 HUNTERS TRL
LOT 2
********MARKHAM GLEN ********
********PB 32 PGS 18 & 19 ********
PIONEER SAVINGS BANK $3,201.52
200 E NEW ENGLAND AVE
LOT 22
********WINGFIELD NORTH ********
********PB 26 PGS 18 & 19 ********
RAMOS AGUSTIN $4,448.64
2791 MARCH WREN CIR
LOT 14
CLARK STEVEN D & LAURA A $4,304.04

NAME-LEGAL DESCRIPTION TAX-COST

200 VISTA OAK DR
LOT 29
DOWD PAUL M & JANET S $4,647.77
2790 MARSH WREN
LOT 48
********WINGFIELD RESERVE PH 3 ********
********PB 32 PGS 36 TO 39 ********
BEIN STEPHEN W & MARY A $1,105.50
206 [illegible] LN
LOT 37
[illegible] GEORGE W $1,105.50
2226 [illegible] CT
LOT 39
VANDERSCHAAF FREDERICK R & $1,105.50
JOAN C
LOT 41
EMS CONSTRUCTION CO INC $1,105.50
2116 SILVER LEAF CT
LOT 56
CITRUS STATE BUILDERS INC $4,120.14
PO BOX 831
LOT 16
M & H ENERGY BUILDERS INC & $1,105.50
ALLEN MICHAEL L
LOT 17
********WHISPERING WINDS ********
********PB 35 PGS 10 TO 12 ********
HANCOCK DAVID & CYNTHIA R $740.58
680 MORNING DOVE CIR
LOT 15
E R M ENTERPRISES INC $740.58
363 MENASHE COURT
LOT 20
E R M ENTERPRISES INC $740.58
363 MENASHE COURT
LOT 21
COUNTRY HOMES INC $740.58
438 RIVER ISLE CT
LOT 23
E R M ENTERPRISES INC $740.58
363 MENASHE COURT
LOT 24
BACH LARRY A & SUSAN A & $740.58
MELAMED ELI & RITA
LOT 28
E R M ENTERPRISES INC $740.58
363 MENASHE COURT
LOT 30
E R M ENTERPRISES INC $740.58
363 MENASHE COURT
LOT 34
E R M ENTERPRISES INC $740.50
363 MENASHE COURT
LOT 35
E R M ENTERPRISES INC $740.58
363 MENASHE COURT
LOT 36
E R M ENTERPRISES INC $740.50
363 MENASHE COURT
LOT 37
E R M ENTERPRISES INC $740.58
363 MENASHE COURT
LOT 38
E R M ENTERPRISES INC $740.59
363 MENASHE COURT
LOT 39
E R M ENTERPRISES INC $740.58
363 MENASHE COURT
LOT 40
-------------SEC 24 TWP 20 RNG 29-------------
ORLANDO LAKE MARY LTD PTNR $12,154.84
600 E LAS COLINAS BLVD
SEC 24 TWP 20S RGE 29E
E 1/2 OF SW 1/4 (LESS N
1126.7 FT + ST RD 400) +
LOT 3 (LESS N 1126.7 FT +
E 713.75 FT)
ORLANDO GREENWOOD I LTD PTNR $5,476.94
C/O PROPERTY TAX SERVICE CO
SEC 24 TWP 20S RGE 29E
E 713 3/4 FT OF LOT 2
(LESS N 1126.7 FT)
********MANDARIN SEC 5 ********
********PB 28 PGS 45 TO 47 ********
CINTRON MIGUEL & MIGDALIA $1,256.29
1813 CROWLEY CIR
LOT 135
********TRIANGLE PARK ********
********PB 33 PGS 36 & 37 ********
SUNPOINT TECH LTD $10,608.58
1015 MAITLAND CENTER COMMONS
LOT 3
-------------SEC 25 TWP 20 RNG 29-------------
JTC DEVELOPMENT CORP $3,725.86
1687 RUTLEDGE RD
SEC 25 TWP 20S RGE 29E
THAT PART OF W 1/2 OF NW
1/4 W OF RD 400
FLA RESIDENTIAL COMM $86.39
101 WYMORE RD
SEC 25 TWP 20S RGE 29E
S 10 CH OF E 10 CH OF LOT
2 (LESS RD & WESTLAKE MANOR UNITS
1 & 2))
********MYRTLE LAKE HILLS ********
********PB 13 PGS 7 8 + 9 ********
BEARD CHARLES E & MARGARET $130.94
409 W CRYSTAL DR
LOT 27
MID-STATE LAND CORP $259.61
ATTN CHARLES E & M BEARD
LOT 28
POTTS TANINO E $130.94
POTTS AUBREY L
LOT 32
DOLAN KATHLEEN M $130.94
1575 LAUNDALE CIR
LOT 33
CENTRAL FLORIDA GUARANTY $130.94
LAND & TITLE CORP
LOT 45
CENTRAL FLORIDA GUARANTY $130.94
LAND & TITLE CORP
LOT 46
CENTRAL FLORIDA GUARANTY $259.61
LAND & TITLE CORP
LOT 59
SOLITRO MICHAEL J JR $364.02
1111 SCENIC PT RD
LOT 60
ROBERT C GOFF REAL ESTATE INV $130.94
INC
LOT 66
GOFF ROBERT C $82.68
P O BOX 589
LOT 67
HIGGINBOTHAM SHIRLEY J & ALLEN $259.61
101 HAZARD ST
LOT 116
COLLINS WALTER J & PATRICIA A $1,333.34
1670 OVERLOOK RD
LOT 147
SMITH WILLIAM T & ODETTE L TR $1,424.22
1626 NORTH RUMBY
LOT 148
********SHADOW HILL ********
********PB 17 PGS 61 TO 63 ********
NEIL CARL E & PAMELA J $561.04
113 SHADOW TRL
LOT 7 BLK 9
********WESTLAKE MANOR UNIT 1 ********
********PB 27 PGS 3 TO 5 ********
ERM ENTERPRISES INC $888.34
363 MENASCH CT
LOT 5
BRADFORD LILLIAN S $1,215.64
1072 CRUMPET CT
LOT 31
KISLAK NATIONAL BANK $1,246.40
P O BOX 025439
LOT 67
MC NEIL A RANDOLPH & ELIZABETH $731.50
1386 DUNHILL DR
LOT 68
********NORTHRIDGE ********
********PB 31 PGS 1 THRU 3 ********
GEPFORD DANIEL H & LOVELAND $21.84
JANET R & RAY E NICHETSON
PT OF LOT 9 DESC AS BEG NE COR
RUN S 00 DEG 15 MIN 43 SEC E 110 FT
S 89 DEG 44 MIN 20 SEC W 1.79 FT
N 00 DEG 47 MIN 45 SEC W 110 FT
S 89 DEG 44 MIN 20 SEC E 2.81 FT TO
BEG
ISRAEL THOMAS J & PATRICIA M $1,720.95
1658 WINDY BLUFF PT
LOT 15
GAINER DARRY W & LYNN $379.94
1664 WINDY BLUFF POINT
LOT 17
-------------SEC 26 TWP 20 RNG 29-------------
RODRIGUEZ OSDULIO & LYDIA $436.25
7 E 167TH ST
SEC 26 TWP 20S RGE 29E
S 150 FT OF W 291 FT OF N
1/2 OF SW 1/4 OF NE 1/4
(LESS W 25 FT)
ROARK FRANK M III & GEORGIA L $303.29
1550 DIXON RD
SEC 26 TWP 20S RGE 29E
BEG 33 FT N OF SE COR OF SW 1/4 OF
NE 1/4 RUN W 120.91 FT N 18 DEG
13 MIN 22 SEC E 151.27 FT NLY ON
CURVE 305.91 FT S 445.01 FT TO BEG
PEMBERTON SARAH E $3,141.53
P O BOX 893
SEC 26 TWP 20S RGE 29E
W 302.94 FT OF W 329.35 FT
OF S 724.7 FT OF NE 1/4 OF
NW 1/4
SOBOTKA FRANK J JR & JUNE J $1,053.40
P O BOX 509
SEC 26 TWP 20S RGE 29E
S 1/4 OF N 1/2 OF NW 1/4
OF SW 1/4
MOORE FRANK R & JUDY A $1,337.74
155 PARSONS RD
SEC 26 TWP 20S RGE 29E
BEG 660.3 FT N & 1652.86 FT
W OF S 1/4 COR RUN N 464.95 FT
W 25 FT S 140 FT W 305.52
FT S 329.91 FT E 330.51 FT TO BEG
SMITH DONALD C & RUTH E $234.68
170 PARSONS ROAD
SEC 26 TWP 20S RGE 29E
BEG 1335.52 FT N + 1432.16
FT W OF SE COR OF SW 1/4
RUN W 220.32 FT N 94 FT E
220.32 FT S 94 FT TO BEG
FASSAS JOHN A & VANESSA $1,981.27
112 PARSON RD
SEC 26 TWP 20S RGE 29E
FROM SE COR OF SW 1/4 RUN
N 1155.52 FT N 89 DEG W
330.5 FT TO POB N 89 DEG W
220.33 FT N 495.12 FT S 89
DEG E 220.39 FT S 495.16
FT TO POB
O FRANO DENNIS J & DEBBIE J $912.97
1175 MARKHAM WOODS RD
SEC 26 TWP 20S RGE 29E
BEG 1155.52 FT N OF SE COR
OF SW 1/4 RUN N 247.61 FT
N 89 DEG W 330.46 FT S
247.58 FT S 89 DEG E
330.46 FT TO POB
KING GEORGE M & I KAY $2,770.05
1150 MARKHAM WOODS RD
SEC 26 TWP 20S RGE 29E
BEG 937.91 FT N OF SE COR
OF SW 1/4 RUN N 247.61 FT
N 89 DEG W 330.5 FT S
247.58 FT S 89 DEG E
330.54 FT TO POB
********MARKHAM RIDGE ********

NAME-LEGAL DESCRIPTION TAX-COST

C/O EUGENE CHOROZY
LOT 6B
THE TERRACE
PB 24 PGS 75-77
ETON HOLDINGS LTD $81.20
C/O EUGENE CHOROZY
LOT 6C
THE TERRACE
PB 24 PGS 75-77
ETON HOLDINGS LTD $81.20
C/O EUGENE CHOROZY
LOT 6D
THE TERRACE
PB 24 PGS 75-77
ETON HOLDINGS LTD $43.17
C/O EUGENE CHOROZY
LOT 7A
THE TERRACE
PB 24 PGS 75-77
ETON HOLDINGS LTD $43.17
C/O EUGENE CHOROZY
LOT 7B
THE TERRACE
PB 24 PGS 75-77
ETON HOLDINGS LTD $43.17
C/O EUGENE CHOROZY
LOT 7C
THE TERRACE
PB 24 PGS 75-77
ETON HOLDINGS LTD $43.17
C/O EUGENE CHOROZY
LOT 7D
THE TERRACE
PB 24 PGS 75-77
ETON HOLDINGS LTD $43.17
C/O EUGENE CHOROZY
LOT 8A
THE TERRACE
PB 24 PGS 75-77
ETON HOLDINGS LTD $43.17
C/O EUGENE CHOROZY
LOT 8B
THE TERRACE
PB 24 PGS 75-77
ETON HOLDINGS LTD $43.17
C/O EUGENE CHOROZY
LOT 8C
THE TERRACE
PB 24 PGS 75-77
ETON HOLDINGS LTD $43.17
C/O EUGENE CHOROZY
LOT 8D
THE TERRACE
PB 24 PGS 75-77
ETON HOLDINGS LTD $43.17
ATTN EUGENE CHOROZY
LOT 20A
THE TERRACE
PB 24 PGS 75-77
••••••••THE PINE RIDGE CLUB VILLAGE 1 ••••••••
••••••••PB 10 BLDG 12 ••••••••
••••••••ORB 1662 PG 1499 ••••••••
DONOHUE THOMAS M $737.49
1217-G1 S PINE RIDGE CIR
UNIT G1
••••••••HIDDEN LAKE VILLAS PH 3 ••••••••
••••••••PB 28 PGS 3 TO 6 ••••••••
RICHBURG VICTOR M & CATHERINE $776.38
150 CLEAR LAKE CIR
LOT 17
WEBER WILLIAM $283.94
150 SABAL PALM CT
LOT 43
SAWYER JUANITA $294.56
102 SABAL PALM CT
LOT 67
ORION RESIDENTIAL PROP INC & $1,047.32
JAFFA FINANCIAL CORP
LOT 68
------------SEC 03 TWP 20 RNG 30------------
••••••••LOCH ARBOR CRYSTAL LAKES ••••••••
••••••••CLUB SEC ••••••••
••••••••PB 5 PGS 73 + 74 ••••••••
WEST GEORGE M & LINDA M $869.43
3329 COUNTRY CLUB RD
LOTS 41 42 + 43
GRANT RICKY G $102.36
204 VINEWOOD DR
LOT 114 + S 20 FT OF
LOT 113
••••••••LOCH ARBOR ISLE OF PINES ••••••••
••••••••SEC NO 2 ••••••••
••••••••PB 8 PG 63 ••••••••
JUNE ROBERT J & LYDIA M $478.07
112 CRYSTAL VIEW
LOTS 24 + 25
LOCH ARBOR ISLE OF PINE
SEC 2
PB 8 PG 63
------------SEC 04 TWP 20 RNG 30------------
THORNTON B GUY $801.99
P O BOX 4297
SEC 04 TWP 20S RGE 30E
W 15 CH OF E 20 CH OF S
200 FT OF N 4302 FT (LESS BEG
SE COR RUN W 130 FT N 33 DEG 50 MIN
57 SEC W 157.10 FT NELY ON CURVE
52 FT E 195.00 FT S 175 FT TO BEG)
••••••••LOCH ARBOR COUNTRY CLUB ••••••••
••••••••ENTRANCE SEC ••••••••
••••••••PB 5 PGS 71 + 72 ••••••••
TAFFER HURSHEL E + $84.77
VIRGINIA S
S 50 FT OF LOT 15 BLK 2
EASTMONT CORPORATION $630.11
5151 ADAMSON ST
LOT 5 BLK 3
••••••••GREENBRIAR 4TH SEC OF ••••••••
••••••••LOCH ARBOR ••••••••
••••••••PB 14 PG 42 ••••••••
STEAD LOREN D $501.74
541 RANTOUL LN
LOT 6
GREENBRIAR OF LOCH ARBOR
4TH SEC
PB 14 PG 42
------------SEC 05 TWP 20 RNG 30------------
TIMACUAN VENTURE $4,092.29
201 S ORANGE AVE STE 893
SEC 05 TWP 20S RGE 30E
BEG 2359.17 FT N OF SW COR RUN
1378.49 FT E 1319.06 FT S TO A PT
E OF BEG W TO BEG (LESS W 25 FT
FOR RD)
••••••••HILLS OF LAKE MARY PH 4 ••••••••
••••••••PB 36 PGS 36 & 37 ••••••••
MILLS DAVID E & SHARI D $289.80
414 COUNTRY WOOD CIR
LOT 245
------------SEC 07 TWP 20 RNG 30------------
CAMMACK MARGARET C ET AL $2,112.53
TRUSTEES
SEC 07 TWP 20S RGE 30E
S 200 FT OF W 265 FT OF E
740 FT OF NE 1/4 + W 265
FT OF E 740 FT OF N 1/2 OF
NE 1/4 OF SE 1/4
••••••••LAKE EMMA EAST ••••••••
••••••••PB 17 PG 14 ••••••••
CAMMACK MARGARET C ET AL $795.14
TRUSTEES
LOT 1
CAMMACK MARGARET C ET AL $980.32
TRUSTEES
LOT 2
CAMMACK MARGARET C ET AL $1,151.94
TRUSTEES
LOT 3
CAMMACK MARGARET C ET AL $1,033.00
TRUSTEES
LOT 4
••••••••FEATHER EDGE CONDO ••••••••
••••••••ORB 1510 PG 894 ••••••••
FEATHER EDGE JOINT VENTURE INC $153.26
100 FEATHER EDGE LOOP
UNIT 3B
FEATHER EDGE JOINT VENTURE INC $1,182.59
100 FEATHER EDGE LOOP
UNIT 3C
FEATHER EDGE JOINT VENTURE INC $937.14
100 FEATHER EDGE LOOP
UNIT 3E
FEATHER EDGE JOINT VENTURE INC $153.26
100 FEATHER EDGE LOOP
UNIT 6A
FEATHER EDGE JOINT VENTURE INC $153.26
100 FEATHER EDGE LOOP
UNIT 6B
FEATHER EDGE JOINT VENTURE INC $153.26
100 FEATHER EDGE LOOP
UNIT 6C
FEATHER EDGE JOINT VENTURE INC $153.26
100 FEATHER EDGE LOOP
UNIT 6D
FEATHER EDGE JOINT VENTURE INC $153.26
100 FEATHER EDGE LOOP
UNIT 7A
FEATHER EDGE JOINT VENTURE INC $153.26
100 FEATHER EDGE LOOP
UNIT 7B
FEATHER EDGE JOINT VENTURE INC $153.26
100 FEATHER EDGE LOOP
UNIT 8A
FEATHER EDGE JOINT VENTURE INC $153.26
100 FEATHER EDGE LOOP
UNIT 8B
FEATHER EDGE JOINT VENTURE INC $153.26
100 FEATHER EDGE
UNIT 8C
FEATHER EDGE JOINT VENTURE INC $153.26
100 FEATHER EDGE LOOP
UNIT 8D
FEATHER EDGE JOINT VENTURE INC $1,270.86
100 FEATHER EDGE LOOP
UNIT 9B
FEATHER EDGE JOINT VENTURE INC $761.31
100 FEATHER EDGE LOOP
COMMON AREA
------------SEC 08 TWP 20 RNG 30------------
••••••••CRYSTAL HEIGHTS ••••••••
••••••••PB 6 PG 11 ••••••••
CLIPPARD GARY & DONNA $90.52
160 WILSON DR
LOTS 15 + 16 + E 1/2 OF
LOT 14 BLK 6
••••••••CRYSTAL LAKE SHORES ••••••••
••••••••AMENDED PLAT ••••••••
••••••••PB 6 PG 18 ••••••••
SPICERINI ARLANO O & ELAINE B $242.21
110 SOUTHCOT RD
LOTS E & F & S 2.5 FT OF ALLEY
ON N BLK 42
AMENDED PLAT OF CRYSTAL LAKE SHORES
PB 6 PG 18
NOBLES HAROLD S JR $1,230.69
P O BOX 158
LOTS R S + T BLK 49
AMENDED PLAT OF CRYSTAL
LAKE SHORES
PB 6 PG 18
NOBLES HAROLD S JR $821.69
P O BOX 158
LOTS U + V BLK 49
AMENDED PLAT OF CRYSTAL
LAKE SHORES
PB 6 PG 18
••••••••FOREST THE ••••••••
••••••••PB 20 PGS 49 TO 52 ••••••••
COMBS A J & FREDERICA $552.51
623 W PLANTATION BLVD
LOT 37 BLK B
THE FOREST
PB 20 PGS 49 TO 52
••••••••FOREST THE PHASE 2 SEC 2 ••••••••
••••••••PB 24 PGS 22 TO 24 ••••••••

NAME-LEGAL DESCRIPTION TAX-COST

VAN SCHELTEMA JOYCE E $339.12
713 GREENTREE CT
LOT 106
FOREST PHASE 2, SEC 2
PB 24 PGS 22-24
••••••••CRYSTAL LAKE WINTER HOMES ••••••••
••••••••SUBD ••••••••
••••••••PB 2 PGS 114 115 + 116 ••••••••
ALCOTT GARY R + DONA M $211.23
189 E GRAND BEND AVE
LOTS 15 16 17 + 18 BLK 19
GLEASON HOMER H & LENA B $192.56
LIFE EST (ETTIE J KEOGH)
LOTS 17 + 18 BLK 21
BLACKWELDER JOHN T & ANDREA L $188.02
3023 GUANDO DR
N 146 FT OF LOT 28 & LOT 30
(LESS E 9 FT) & N 20 FT OF
LOTS 33 TO 36 BLK 24
MOORE ADELLA $214.38
160 4TH ST CRYSTAL AVE
E 4 FT OF LOT 34 + ALL
LOTS 35 + 36 BLK 25
FORTENOT JIMMY R & JUDY D $1,599.13
207 MAGNOLIA LN DR
LOTS 16 17 + 18 BLK 26
TORRES JOSE $1,343.63
1687 RUTLEDGE RD
LOTS 34 35 + 36 BLK 26
FOLENDORE DANIEL M $424.24
2636 BENT HICKORY CIR
LOTS 19 TO 24 & PT VACD ST ON W
OF LOT 19 BLK 28
ANDERSON ROBERT M & JANET M $115.54
259 LAKEVIEW AVE
LOTS 32 33 & 34 & N 14 FT
OF ST ON S BLK 34
PROESTING FLORENCE S $105.68
11250 N 92ND STREET
LOTS 30 + 31 BLK 35
NOBLES HAROLD S JR $196.95
P O BOX 158
LOTS 9 + 10 BLK 36
NOBLES HAROLD S JR $212.98
P O BOX 158
LOTS 11 + 12 BLK 36
NOBLES HAROLD S JR $196.25
P O BOX 158
LOTS 13 + 14 BLK 36
MERENDINO LINDA L $654.88
321 GRANADA WAY
LOTS 12 13 + 14 BLK 37
KUSIK VICTOR $105.68
220 MINNEHAHA RD
LOTS 15 + 16 BLK 38
ANDERSON ROBERT M & JANET M $609.75
259 LAKEVIEW AVE
LOTS 14 15 16 17 & 18 & S
14 FT OF ST ON N & N 1/2 OF
VACD ALLEY ON S
BLK 43
CRYSTAL LAKE WINTER HOMES SUBD
PB 2 PG 114
------------SEC 09 TWP 20 RNG 30------------
GRIER STEVEN L & JERE L $550.11
201 RIVERBEND DR
SEC 09 TWP 20S RGE 30E
W 82.5 FT OF E 247.5 FT OF
S 126 FT OF N 165 FT OF SE
1/4 OF NE 1/4 OF SW 1/4
••••••••CRYSTAL POINT AMENDED PLAT ••••••••
••••••••PB 7 PG 89 ••••••••
MILLER CHARLES J & DORIS A $418.77
203 RIDGE RD
LOT 6
••••••••GREENLEAF + WILSONS ADD ••••••••
••••••••PB 3 PGS 26 + 27 ••••••••
TILLOTSON ROBERT E SR & $170.86
CAROLYN J
ALL LOT 41 + E 3.4 FT OF
LOT 43
------------SEC 10 TWP 20 RNG 30------------
CLE INV INC $1,013.05
220 CENTENNIAL AVE
SEC 10 TWP 20S RGE 30E
BEG 23.9 CH S OF NW COR
RUN S TO LAKE MARY RD NELY
ON RD TO PT 290 FT WLY OF
SANFORD GT LINE S 81 DEG W
169 FT WLY ON LAKE TO PT E
OF BEG W TO BEG (LESS W
150 FT S OF LAKE & CRYSTAL
LAKE ESTATES)
SOBOTKA FRANK J JR & $42.00
LAVAL RODNEY S & CAROLYN R
SEC 10 TWP 20S RGE 30E
BEG NW COR GOVT LOT 3 RUN
S 65 DEG E 367.51 FT S 25
DEG W 33 FT TO POB S 25
DEG W 150 FT S 65 DEG E
100 FT N 25 DEG E 150 FT N
65 DEG W 100 FT TO POB
PERKINS L J $649.74
P O BOX 1042
SEC 10 TWP 20S RGE 30E
BEG 75 FT N OF SE COR GOVT
LOT 3 RUN W 89.76 FT N
313.06 FT S 87 DEG 58 MIN
E 91.03 FT S TO BEG
SOBOTKA FRANK J JR & $418.80
LAVAL RODNEY S & CAROLYN R
SEC 10 TWP 20S RGE 30E
BEG 202.93 FT S OF NW COR
GOVT LOT 3 RUN S 65 DEG E
80 FT N 25 DEG E 150 FT S
65 DEG E 200 FT S 25 DEG W
150 FT S 65 DEG E 100 FT N
25 DEG E 150 FT S 65 DEG E
369.92 FT S 0 DEG 35 MIN
44 SEC E 556.49 FT N 65
DEG W 821.63 FT N 391.77
FT TO POB
••••••••GROVEVIEW VILLAGE ••••••••
••••••••PB 19 PGS 4 TO 6 ••••••••
CENTEX REAL ESTATE CORP $216.64
1417 N SEMORAN BLVD #207
LOT 12
EPIC ASSOCIATES 80-XCVII $966.24
5203 LEESBURG PIKE
LOT 79
••••••••RAMBLEWOOD ••••••••
••••••••PB 23 PGS 7 & 8 ••••••••
IAGALLO MICHAEL J & LINDA S $1,186.02
204 RAMBLEWOOD DRIVE
LOT 45
••••••••HIDDEN LAKE PH 2 UNIT 1 ••••••••
••••••••PB 24 PGS 15 TO 17 ••••••••
CHAO GRACE T C & $857.69
HWAI-YU CHANG
LOT 32 BLK 1
HIDDEN LAKE PHASE II UNIT I
PB 24 PGS 15 TO 17
••••••••RAMBLEWOOD UNIT 2 ••••••••
••••••••PB 29 PG 25 ••••••••
WASHINGTON WILLIAM B & BETTY R $668.85
106 WESTWIND CT
LOT 7 & PT OF LOT 8 DESC
AS BEG NE COR RUN S 8 DEG 36 MIN
16 SEC W 52.59 FT S 51 DEG 37
MIN 46 SEC W 10.74 FT N 8 DEG
36 MIN 16 SEC E 63.98 FT ELY
ON CURVE 7.36 FT TO BEG
DE SIMONE ROBERT V & PAMELA J $760.80
104 WESTWIND CT
LOT 8 (LESS BEG NE COR RUN
S 8 DEG 36 MIN 16 SEC W 52.59 FT
S 51 DEG 37 MIN 46 SEC W 10.74 FT
N 8 DEG 36 MIN 16 SEC E 63.98 FT
ELY ON CURVE 7.36 FT TO BEG)
••••••••GROVEVIEW VILLAGE 2ND ADD ••••••••
••••••••REPLAT ••••••••
••••••••PB 26 PGS 7 & 8 ••••••••
O'GRADY KEVIN S & LYNNE P $811.98
120 GROVE HOLLOW CT
LOT 40
GROVEVIEW VILLAGE 2ND ADD REPLAT
PB 26 PGS 7 & 8
••••••••HIDDEN LAKE UNIT 1-C ••••••••
••••••••PB 17 PGS 55 + 56 ••••••••
BLANKENSHIP FRANK W & $214.76
ELLIS JERRY
LOT 1 BLK H
MAYER BARRY A & SHARON A $499.81
208 LOCH LOW DR
LOT 15 BLK H
••••••••HIDDEN LAKE UNIT 1-D ••••••••
••••••••PB 17 PGS 57 & 58 ••••••••
RESIDENTIAL COMMUNITIES OF $28.60
AMERICA
LOT 14 (LESS BEG SW COR RUN
N 07 DEG 39 MIN W 3.31 FT
ELY ON CURVE 82.85 FT NLY
ON CURVE 45.9 FT S 07 DEG
39 MIN E 57.65 FT S 82 DEG
21 MIN W 100 FT TO BEG)
E LOT 15 (LESS BEG NW COR RUN E
18.95 FT S 48 DEG 49 MIN 30 SEC
E 75.27 FT S 7 DEG 39 MIN E 22.17
FT WLY ON CURVE 88.40 FT W 85.59 FT
N 22 DEG 29 MIN 48 SEC E 108.24 FT
TO BEG) BLK G
PCATROSS MELBA J $948.89
235 LOCH LOW DR
LOT 19 BLK G
------------SEC 11 TWP 20 RNG 30------------
CARTER JONNER L & RUTH M $323.81
300 LAKE MARY BLVD
SEC 11 TWP 20S RGE 30E
BEG AT NWLY COR LOT 29
LAKE MINNIE ESTATES RUN N
25 DEG 30 MIN E 290 FT S
64 DEG 30 MIN E 200 FT S
25 DEG 30 MIN W 290 FT N
64 DEG 30 MIN W TO BEG
FALCON GROUP INC $2,538.47
119 COMMERCE WAY
SEC 11 TWP 20S RGE 30E
BEG 659.86 FT N OF SE COR
OF SW 1/4 OF SE 1/4 RUN N 115.84
FT W 290.75 FT SWLY ON CURVE
125 FT E 339.91 FT TO BEG
(LESS RD)
FALCON GROUP LTD $2,058.49
ATTN THE HILL GROUP
SEC 11 TWP 20S RGE 30E
BEG 528 FT NELY OF INTER
OF ELY R/W OF H/W + S LINE
OF SEC RUN NELY ALG H/W
200 FT E TO W LINE OF SE
1/4 OF SE 1/4 S 181.24 FT
W TO BEG
HORNE PROPERTIES INC $162,001.73
P O BOX 23470
SEC 11 TWP 20S RGE 30E
N 200 FT OF SW 1/4 OF SE 1/4 E OF
ST RD & N 1/2 OF SE 1/4 OF SE 1/4
& BEG SE COR OF NE 1/4 OF SE 1/4
RUN N 604.99 FT N 71 DEG 27 MIN 34
SEC W 1077.22 FT S 25 DEG 47 MIN W
TO A PT W OF BEG E TO BEG (LESS
FROM E 1/4 COR RUN S 2 DEG 16 MIN
26 SEC W 716.31 FT N 71 DEG 27 MIN
34 SEC W 1077.22 FT S 25 DEG 47 MIN
W 532.40 FT SWLY ON CURVE 152.60 FT
TO POB RUN S 69 DEG 38 MIN 58 SEC E
63.65 FT S 36 DEG 18 MIN 30 SEC E
170 FT S 23 DEG 41 MIN 30 SEC W 140
FT N 66 DEG 18 MIN 30 SEC W 239.67
FT NELY ALONG ELY R/W US 17-92
221.33 FT TO BEG & FROM E 1/4 COR
RUN S 2 DEG 16 MIN 26 SEC W 716.31
FT N 71 DEG 27 MIN 34 SEC W 1077.22
FT S 25 DEG 47 MIN W 146 FT TO POB
RUN S 25 DEG 47 MIN W 314 FT S 72
DEG 13 MIN E 205.72 FT N 23 DEG 41

NAME-LEGAL DESCRIPTION TAX-COST

MIN 30 SEC E 304.57 FT N 31 DEG 41
MIN 32 SEC W 28.25 FT NWLY & SWLY
ON CURVE 185.50 FT TO BEG & FROM
SW COR OF N 1/2 OF SE 1/4 OF SE 1/4
RUN N 01 DEG 32 MIN 45 SEC E 661.02
FT S 63 DEG 57 MIN 37 SEC E 133.67
FT TO POB RUN S 66 DEG 20 MIN 20
SEC E 120 FT S 23 DEG 31 MIN W
200.15 FT N 66 DEG 20 MIN 20 SEC W
120.15 FT N 23 DEG 33 MIN 41 SEC E
200.15 FT TO BEG)
SMITH ROBERT J $3,851.19
3505 ORLANDO DR
SEC 11 TWP 20S RGE 30E
BEG 493.38 FT S OF E 1/4
SEC POST RUN N 72 DEG 43
MIN W 1009.63 FT S 25 1/2
DEG W 325 FT S 72 DEG 43
MIN E TO PT S OF BEG N TO
BEG (LESS SLY 102.5 FT OF
WLY 350 FT & WLY 100 FT OF WLY 250
FT)
SMITH ROBERT J $3,525.87
2425 PARK AVE
SEC 11 TWP 20S RGE 30E
BEG 493.38 FT S & 1009.63 FT
N 72 DEG 43 MIN W OF E 1/4 COR
RUN S 25 DEG 30 MIN W 100 FT
S 72 DEG 43 MIN E 250 FT NELY
PARA WITH U S 17-92 100 FT
N 72 DEG 43 MIN W 250 FT TO BEG
(LESS RD)
DEAN ROSER M $16,968.62
2000 PALM BEACH LAKE BLVD
SEC 11 TWP 20S RGE 30E
BEG 267.27 FT S OF E 1/4
SEC POST RUN S 236.11 FT N
72 DEG 43 MIN W 1009.63 FT
N 25 1/2 DEG E 329.3 FT S
63 DEG 46 MIN 14 SEC W TO
BEG (LESS RD)
1ST FEDL SVGS & LOAN ASSN $6,838.97
OF MID-FLA
SEC 11 TWP 20S RGE 30E
BEG INT N LINE ST RD 425 +
W LINE 17-92 RUN N 65 DEG
40 MIN 55 SEC W 209.26 FT
NWLY ON CURVE 60.78 FT N
29 DEG 24 MIN 05 SEC E
85.60 FT E 253.72 FT TO E
LINE S TO WLY LINE 17-92
SWLY ON 17-92 TO BEG
AND
01-20-30-511-1900-0170
PT LOT 17 BLK 19 & VACD ST
DESC AS BEG 618.04 FT S OF
NW COR OF SEC 12 TWP 20S
RGE 30 E RUN E 78.12 FT S
28 DEG 34 MIN 41 SEC W
146.9 FT N 61 DEG 25 MIN 19
SEC W 5 FT N TO BEG BLK 19
DRUID PARK
PB 6 PG 35
••••••••FAIRLANE ESTATES SEC 1 ••••••••
••••••••REPLAT ••••••••
••••••••PB 12 PG 101 ••••••••
CHAPUT SARAH E $263.64
175 LAKESIDE DRIVE
LOT 10 BLK 5
RENO WILLIAM A JR & LOUISE I $319.31
110 DRIFTWOOD LANE
LOT 8 BLK 6
••••••••BROWNING + HEPPE PLAT OF ••••••••
••••••••SURVEY FOR ••••••••
••••••••DB 162 PG 49 ••••••••
VILLAGE MARKETPLACE OF LAKE $646.49
MARY LTD
PT OF LOTS 2 & 3 DESC AS FROM
MOST SLY COR LOT 3 RUN N 25 DEG
47 MIN E 789.15 FT N 64 DEG 17 MIN
55 SEC W 220 FT N 25 DEG 47 MIN E
20 FT N 64 DEG 17 MIN 55 SEC W 55
FT TO POB RUN S 69 DEG 02 MIN 5 SEC
W 140 FT S 20 DEG 17 MIN 55 SEC E
12.52 FT S 90 DEG 30 MIN E 202.21
FT N 25 DEG 47 MIN E 140 FT N 69
DEG 17 MIN 55 SEC W 48.30 FT N 20
DEG 17 MIN 55 SEC W 67.66 FT TO BEG
(.07 AC)
PLAT OF SURVEY FOR BROWNING & HEPPE
DB 162 PG 49
••••••••HIDDEN LAKE UNIT 1-A REV PLAT ••••••••
••••••••PB 17 PGS 99 & 100 ••••••••
CNS ENTERPRISES INC $6,045.68
P O BOX 13687
BLK B (LESS BEG NW COR RUN N 45
DEG E 223.281 FT SLY ON CURVE
59.382 FT S 16 DEG 13 MIN 30 SEC E
571.48 FT WLY ON CURVE 64.99 FT
S 65 DEG 43 MIN W 200.3 FT N 9 DEG
56 MIN 30 SEC W 562.86 FT TO BEG &
RD)
HIDDEN LAKE UNIT 1A REVISED PLAT
PB 17 PG 100
BENTLEY BRIAN A & DONNA L $565.11
225 HANCOCK CT
LOT 5 BLK C
HIDDEN LAKE UNIT 1A
REVISED PLAT
PB 17 PG 99
••••••••HIDDEN LAKE PH 3 UNIT 1 ••••••••
••••••••PB 27 PGS 44 TO 47 ••••••••
JUN SANG WOO & YOUNG HEE $600.85
300 LIVE OAK BLVD
LOT 1
••••••••HIDDEN LAKE PH 3 UNIT 3 ••••••••
••••••••PB 27 PGS 50 & 51 ••••••••
FRIEDEL JOHN M & SHERRIE E $597.69
101 WILD ELM CT
LOT 81
••••••••HIDDEN LAKE VILLAS PH 4 ••••••••
••••••••PB 28 PGS 26 TO 28 ••••••••
ORION RESIDENTIAL PROPERTIES $1,133.09
LTD & JAFFA FINANCIAL CORP
LOT 29
ALLIANCE MORTGAGE CO $636.26
ATTN PHILIP J MORGAN
LOT 45
ORION RESIDENTIAL PROPERTIES $924.11
LTD & JAFFA FINANCIAL CORP
LOT 55
ORION RESIDENTIAL PROPERTIES $933.61
LTD & JAFFA FINANCIAL CORP
LOT 70
ORION RESIDENTIAL PROPERTIES $1,379.77
LTD & JAFFA FINANCIAL CORP
LOT 95
••••••••HIDDEN LAKE PH 3 UNIT 5 ••••••••
••••••••PB 29 PGS 40 & 41 ••••••••
ORION RESIDENTIAL PROPERTIES $892.04
LTD & JAFFA FINANCIAL CORP
LOT 103
ORION RESIDENTIAL PROPERTIES $993.12
LTD & JAFFA FINANCIAL CORP
LOT 105
ORION RESIDENTIAL PROPERTIES $934.30
LTD & JAFFA FINANCIAL CORP
LOT 107
RICHARDS STEVEN R & SUSAN B $214.76
111 PARKVIEW DR
LOT 124
ORION RESIDENTIAL PROPERTIES $981.71
LTD & JAFFA FINANCIAL CORP
LOT 130
ORION RESIDENTIAL PROPERTIES $934.00
LTD & JAFFA FINANCIAL CORP
LOT 141
ORION RESIDENTIAL PROPERTIES $891.10
LTD & JAFFA FINANCIAL CORP
LOT 143
••••••••LAKE MINNIE ESTATES ••••••••
••••••••PB 6 PG 92 ••••••••
ROBBIN PHILIP $303.55
2403 NORFOLK RD
PT OF LOT 2 DESC AS BEG 7.62 FT
E OF SW COR RUN E 192.48 FT NELY ON
CURVE 87.79 FT W 262.20 FT S 28 DEG
28 MIN 46 SEC W 23.24 FT TO BEG
DONNELLY TERRI L & $623.69
SEIGLER BRYAN S
BEG AT INT OF N R/W LAKE
MARY RD + W LI OF LOT 25
RUN E 121.25 FT ON R/W N
11 DEG W 204.7 FT S 84 DEG
59 MIN 57 SEC W 31.17 FT N
11 DEG W 105.63 FT W TO W
LI LOT 25 S TO BEG
CARTER JONNER L & RUTH M $26.38
300 LAKE MARY BLVD
W 200 FT OF LOT 29
------------SEC 12 TWP 20 RNG 30------------
NIXON LEE W & ELAINE M & $1,363.87
NIXON ROY L & NIXON RUBY M
SEC 12 TWP 20S RGE 30E
BEG AT A PT 430 FT S 25
DEG 30 MIN W OF A PT
949.7 FT S OF NW COR ON E
R/W ST RD 600 RUN S 64 DEG
30 MIN E 400 FT N 73.12 FT
N 64 DEG 30 MIN W 368.53
FT TO R/W S 25 DEG 30 MIN
W ON R/W 66 FT TO BEG
••••••••SOUTH PINECREST 2ND ADD ••••••••
••••••••PB 10 PG 89 ••••••••
TRUAX ELLEN P $94.34
132 E WOODLAND
LOT 32
FUTRELL DENNIE C + ROSE G $727.99
WISHON
LOT 50
••••••••SOUTH PINECREST 3RD ADD ••••••••
••••••••PB 11 PGS 62 + 63 ••••••••
DRUMMELLER FRANCES L $170.77
113 E COLEMAN CIR
LOT 8
••••••••FLORA HEIGHTS ••••••••
••••••••PB 3 PG 19 ••••••••
ADMINISTRATOR OF VET AFFAIRS $248.09
P O BOX 1937
LOT 4 & N 12.5 FT OF LOT 5
BLK 1
BROWN JON W & DIANA K $337.54
3306 PALMWAY
W 40 FT OF S 12 FT OF LOT 3 &
ALL LOT 4 BLK 4
GRIER STEVEN L $675.97
201 RIVERBEND CT
E 70 FT OF LOTS 1 & 2
BLK 5
••••••••SOUTH PINECREST 4TH ADD ••••••••
••••••••PB 12 PGS 42 + 43 ••••••••
MOHR FRANK W + JOAN G $215.14
107 E JINKINS CIRCLE
LOT 8
COBER CORP $27.23
1473 MONTCALM ST
LOT 17
••••••••SOUTH PINECREST 2ND ADD ••••••••
••••••••REPLAT ••••••••
••••••••PB 11 PG 30 ••••••••
ODHAM + TUDOR INC $17.79
1401 HENRY BALCH DR
E 40 FT OF LOT A (LESS S
178 FT + E 25 FT OF N
220.87 FT MEASURED ON E
SIDE)
••••••••SOUTH SANFORD HEIGHTS ADD ••••••••
••••••••PB 2 PGS 118 + 119 ••••••••
SCANNAPIECO CHARLES J $131.90
1609 CANTERBURY CIRCLE
LOTS 1 TO 4
SCANNAPIECO CHARLES J $34.75
1600 SANDPIPER TRL
LOT 5

NAME-LEGAL DESCRIPTION TAX-COST

SCANNAPIECO CHARLES J $34.75
1600 SANDPIPER TRL
LOT 6
••••••••KEYES SEMINOLE INDUSTRIAL PARK••••••••
••••••••REPLAT ••••••••
••••••••PB 33 PG 40 ••••••••
KEYES SEMINOLE INDUSTRIAL PARK $318.19
INVESTORS LTD
LOT 1
KEYES SEMINOLE INDUSTRIAL PK REPLAT
PB 33 PG 40
KEYES SEMINOLE INDUSTRIAL PARK $276.57
INVESTORS LTD
LOT 2 (LESS RD)
KEYES SEMINOLE INDUSTRIAL PK REPLAT
PB 33 PG 40
KEYES SEMINOLE INDUSTRIAL PARK $304.17
INVESTORS LTD
LOT 3 (LESS RD)
KEYES SEMINOLE INDUSTRIAL PK REPLAT
PB 33 PG 40
KEYES SEMINOLE INDUSTRIAL PARK $424.97
INVESTORS LTD
LOT 4
KEYES SEMINOLE INDUSTRIAL PK REPLAT
PB 33 PG 40
KEYES SEMINOLE INDUSTRIAL PARK $413.97
INVESTORS LTD
LOT 5
KEYES SEMINOLE INDUSTRIAL PK REPLAT
PB 33 PG 40
KEYES SEMINOLE INDUSTRIAL PARK $392.15
INVESTORS LTD
LOT 6
KEYES SEMINOLE INDUSTRIAL PK REPLAT
PB 33 PG 40
KEYES SEMINOLE INDUSTRIAL PARK $357.10
INVESTORS LTD
LOT 7
KEYES SEMINOLE INDUSTRIAL PK REPLAT
PB 33 PG 40
KEYES SEMINOLE INDUSTRIAL PARK $324.11
INVESTORS LTD
LOT 8
KEYES SEMINOLE INDUSTRIAL PK REPLAT
PB 33 PG 40
KEYES SEMINOLE INDUSTRIAL PARK $424.97
INVESTORS LTD
LOT 9
KEYES SEMINOLE INDUSTRIAL PK REPLAT
PB 33 PG 40
KEYES SEMINOLE INDUSTRIAL PARK $325.41
INVESTORS LTD
LOT 10
KEYES SEMINOLE INDUSTRIAL PK REPLAT
PB 33 PG 40
KEYES SEMINOLE INDUSTRIAL PARK $378.73
INVESTORS LTD
LOT 11
KEYES SEMINOLE INDUSTRIAL PK REPLAT
PB 33 PG 40
KEYES SEMINOLE INDUSTRIAL PARK $354.50
INVESTORS LTD
LOT 12
KEYES SEMINOLE INDUSTRIAL PK REPLAT
PB 33 PG 40
KEYES SEMINOLE INDUSTRIAL PARK $364.19
INVESTORS LTD
LOT 13
KEYES SEMINOLE INDUSTRIAL PK REPLAT
PB 33 PG 40
------------SEC 13 TWP 20 RNG 30------------
SANFORD PLACE INC $305.68
311 W FIRST PLACE
SEC 13 TWP 20S RGE 30E
BEG SE COR OF NW 1/4 RUN S 165.73
FT E 980 FT N 19 DEG 3 MIN 30 SEC W
730.43 FT N 8 DEG 37 MIN 9 SEC W
311.97 FT N 7 DEG 3 MIN W 365.01 FT
N 34 DEG 5 MIN 26 SEC W 292.41 FT W
5 FT S 76 DEG 6 MIN W 137.07 FT S
19 DEG 22 MIN W 90.28 FT W 523.7 FT
S 37 DEG 13 MIN W 60 FT W TO ELY
R/W SR 427 SWLY ALONG R/W TO W LI
OF SE 1/4 OF NW 1/4 S TO SW COR OF
SE 1/4 OF NW 1/4 E TO BEG (LESS BEG
769.97 FT N OF SW COR OF SE 1/4 OF
NW 1/4 RUN N 30 DEG 47 MIN 20 SEC E
206.23 FT S 105.15 FT W 129 FT N
144.57 FT TO BEG & SANFORD PLACE)
BOWMAN JOHN M & SHARON V $223.66
6831 N C.R. 427
SEC 13 TWP 20S RGE 30E
BEG 1328.58 FT S + 586.697
FT W OF NE COR OF NE 1/4
OF NW 1/4 RUN N 16 DEG 6
MIN 02 SEC E 150.359 FT N
45 DEG 58 MIN 30 SEC W
148.26 FT SWLY ON RD TO PT
206.305 FT N 55 DEG 54 MIN
40 SEC W OF BEG S 55 DEG
54 MIN 44 SEC E 206.305 FT
TO BEG
MONROE NURELL L + JULIA F $35.00
RT 3 BOX 574
SEC 13 TWP 20S RGE 30E
N 50 FT OF E 320 FT OF NW
1/4
VANDESTREEK PAUL $900.42
218 CHURCHILL DR
SEC 13 TWP 20S RGE 30E
THAT PART OF SE 1/4 OF NW
1/4 N + W OF RD
PLOUFF MICHAEL & SANDYE A $539.04
4535 BEDFORD RD
SEC 13 TWP 20S RGE 30E
BEG 119.41 FT E & 912.58 FT N 53
DEG 44 MIN 1 SEC E OF SW COR OF
SE 1/4 OF SW 1/4 RUN N 53 DEG 44
MIN 1 SEC E 245.99 FT NELY ON CURVE
379.81 FT S 956.15 FT N 40 DEG 5
MIN 15 SEC W 723.44 FT TO BEG
••••••••SUNLAND ESTATES 1ST ADD ••••••••
••••••••PB 12 PG 98 ••••••••
ULLERY CHARLES R & GERALDINE & $200.27
FROOMESS GAIL P
LOT 9
CAMPBELL DONALD H JR & $121.96
BETTY C
LOT 12 (LESS WLY 10 FT)
••••••••POST + METCALFS SUBD ••••••••
••••••••PB 1 PG 39 ••••••••
MEADE JAMES $63.77
P O BOX 134
LOTS 1 & 2 (LESS PT OF LOT 1
N OF ACL RR R/W)
POST & METCALFS SUBD
PB 1 PG 39
INFO: 0034 & 0030 CUTOUT FOR 88
THOMPSON AARON R & LILA L $81.33
2550 S PARK AVE APT C
E 1/2 OF LOT 3
POST & METCALFS SUBD
PB 1 PG 39
••••••••SANFORD PLACE ••••••••
••••••••PB 33 PGS 33 TO 35 ••••••••
SANFORD PLACE INC $179.20
311 W FIRST PLACE
LOT 2
SANFORD PLACE INC $179.20
311 W FIRST PLACE
LOT 3
SANFORD PLACE INC $179.20
311 W FIRST PLACE
LOT 4
SANFORD PLACE INC $179.20
311 W FIRST PLACE
LOT 6
SANFORD PLACE INC $179.20
311 W FIRST PLACE
LOT 19
SANFORD PLACE INC $179.20
311 W FIRST PLACE
LOT 20
SANFORD PLACE INC $179.20
311 W FIRST PLACE
LOT 21
SANFORD PLACE INC $179.20
311 W FIRST PLACE
LOT 22
SANFORD PLACE INC $179.20
311 W FIRST PLACE
LOT 23
SANFORD PLACE INC $179.20
311 W FIRST PLACE
LOT 24
SANFORD PLACE INC $179.20
311 W FIRST PLACE
LOT 25
SANFORD PLACE INC $179.20
311 W FIRST PLACE
LOT 26
SANFORD PLACE INC $179.20
311 W FIRST PLACE
LOT 27
SANFORD PLACE INC $179.20
311 W FIRST PLACE
LOT 36
SANFORD PLACE INC $179.20
311 W FIRST PLACE
LOT 39
SANFORD PLACE INC $179.20
311 W FIRST PLACE
LOT 40
SANFORD PLACE INC $179.20
311 W FIRST PLACE
LOT 41
SANFORD PLACE INC $179.20
311 W FIRST PLACE
LOT 48
SANFORD PLACE INC $179.20
311 W FIRST PLACE
LOT 49
SANFORD PLACE INC $179.20
311 W FIRST PLACE
LOT 50
SANFORD PLACE INC $179.20
311 W FIRST PLACE
LOT 51
SANFORD PLACE INC $179.20
311 W FIRST PLACE
LOT 52
SANFORD PLACE INC $179.20
311 W FIRST PLACE
LOT 53
SANFORD PLACE INC $179.20
311 W FIRST PLACE
LOT 54
SANFORD PLACE INC $179.20
311 W FIRST PLACE
LOT 55
SANFORD PLACE INC $179.20
311 W FIRST PLACE
LOT 56
SANFORD PLACE INC $179.20
311 W FIRST PLACE
LOT 57
SANFORD PLACE INC $179.20
311 W FIRST PLACE
LOT 58
SANFORD PLACE INC $179.20
311 W FIRST ST
LOT 59
SANFORD PLACE INC $179.20
311 W FIRST ST
LOT 61
SANFORD PLACE INC $179.20
311 W FIRST ST
LOT 63
SANFORD PLACE INC $179.20
311 W FIRST ST
LOT 65
SANFORD PLACE INC $179.20
311 W FIRST ST

NAME-LEGAL DESCRIPTION	TAX-COST
PB 19 PG 24	
FICCIARELLO SALVATOR V J & TINA	$2,397.55
102 MANNHAN CT	
LOT 1	
MAGEN JIMMY D & HENLYN	$2,715.59
104 MANNHAN CT	
LOT 4	
MANDARIN SEC 1	
PB 26 PGS 91 & 92	
VALLENS GERALD C & JANET C	$1,465.39
1205 MANDARIN CT	
LOT 29	
WINDFIELD RESERVE PH 1	
PB 29 PGS 79 & 80	
FIRST F F INC	$4,537.37
145 W MAGNOLIA AVE	
LOT 4	
WINDFIELD RESERVE PHASE 1	
PB 29 PGS 79 & 80	
ORTIZ FRANK J JR & BARBARA B	$4,305.58
1738 ALVARADO COURT	
LOT 38	
WINDFIELD RESERVE PHASE 1	
PB 29 PGS 79 & 80	
MANDARIN SEC 3	
PB 27 PGS 27 & 28	
TOOMBS JOE W	$1,492.06
1003 RUTLEDGE RD	
LOT 111	
TOOMBS MARIA	$1,381.38
1096 RUTLEDGE RD	
LOT 135	
------SEC 27 TWP 20 RNG 29------	
MONCRIEF RUSSELL B	$1,380.69
104 COUNTRY CLUB DR	
SEC 27 TWP 20S RGE 29E	
SE 1/4 OF SW 1/4 OF SE 1/4	
(LESS S 500 FT) + E 220 FT	
OF W 200 FT OF S 500 FT OF	
SE 1/4 OF SW 1/4 OF SE 1/4	
MARTINEZ JARED & ANDREA	$7,120.77
P O BOX 1331	
SEC 27 TWP 20S RGE 29E	
S 1/2 OF NE 1/4 OF SE 1/4	
OF SE 1/4 E 10.5 FT OF SE	
1/4 OF SE 1/4 OF SE 1/4	
(LESS RD)	
BURNS RICHARD L &	$1,099.78
PETERSON JOY A	
SEC 27 TWP 20S RGE 29E	
E 350.53 FT OF SE 1/4 OF SE	
1/4 OF SE 1/4 (LESS N 16.5	
FT & S 25 FT FOR RD)	
WIGHTMAN DENNIS C &	$1,319.28
NEUL ANNE	
SEC 27 TWP 20S RGE 29E	
S 1/2 OF SE 1/4 OF NE 1/4 OF SE 1/4	
(LESS W 25 FT FOR RD)	
WINDFIELD RESERVE PH 2	
PB 30 PGS 68 TO 70	
TICHAL MAUREEN A	$904.65
120 ROCK LAKE RD	
LOT 92	
------SEC 29 TWP 20 RNG 29------	
SWEETWATER OAKS SEC 19	
PB 22 PG 18	
SUNCRAFT ENGINEERING & CONSTR	$2,237.50
CORP	
LOT 2	
SWEETWATER OAKS SEC 18	
PB 22 PGS 9 TO 11	
PALM CREST HOMES INC	$391.51
2128 PALM CREST DR	
LOT 20 BLK B	
------SEC 31 TWP 20 RNG 29------	
SWEETWATER CLUB UNIT 1-A	
PB 19 PG 44	
BOLD STANLEY F	$6,029.36
808 SWEETWATER CLUB BLVD	
LOT 11 BLK C	
SWEETWATER CLUB UNIT 1	
PB 18 PGS 26 27 + 28	
SEMKOVICH JOSEPH JR & LYNN E	$7,292.10
200 GRANDVIEW PL	
LOT 2 BLK C	
MUSKEY ALBERT L & NANCY W	$4,225.85
802 SWEETWATER CLUB BLVD	
LOT 4 BLK C	
SWEETWATER CLUB UNIT 2	
PB 21 PGS 71 TO 73	
FONTENOT J ROGER & JUDY D	$6,708.89
207 MAGNOLIA LAKE DR	
LOT 10 (LESS BEG NE COR RUN	
S 03 DEG 13 MIN 31 SEC E	
435.525 FT N 86 DEG 52 MIN 24 SEC W	
438.728 FT N 76 DEG 36 MIN	
02 SEC E 1.5 FT TO BEG) BLK 3	
SWEETWATER CLUB UNIT 3	
PB 21 PG 19 & 20	
HAMLET JOHN E JR & KAREN L	$11,481.43
SUITE 201 201 PARK PLACE	
LOTS 2 + 3 BLK 3	
SHOPPES OF WEKIVA	
PB 31 PG 74	
WEKIVA ASSOCIATES LTD	$979.14
ATTN HOLLINGER & ROSEN	
TRACT B	
WEKIVA ASSOCIATES LTD	$672.41
ATTN HOLLINGER & ROSEN	
TRACT C	
WEKIVA ASSOCIATES LTD	$41,591.67
ATTN HOLLINGER & ROSEN	
TRACT [illegible]	
SWEETWATER CLUB ESTATES	
PB 24 PGS 100 & 101	
GLEN WILTON W JR	$3,018.64
P O BOX 717	
LOT 1	
GRAYSON HOWARD	$2,855.84
3620 OAKVIEW CT	
LOT 4	
SWEETWATER CLUB UNIT 6	
PB 31 PGS 70 & 71	
SEMKOVICH JOSEPH JR	$1,301.17
2170 W HIGHWAY 434	
LOT 3	
SWEETWATER OAKS SEC 16	
PB 21 PG 15	
BORDEN LYNDA W	$2,236.87
307 STONE BRIDGE DR	
LOT 6 BLK C	
BENT ROBERT A & SUSAN B	$3,098.74
6907 MUIRFIELD RD	
LOT 7 BLK C	
SWEETWATER OAKS SEC 12	
PB 21 PGS 59 & 60	
SOUTHLAND SALES ASSOCIATES INC	$2,408.50
400 THISTLEWOOD CT	
LOT 8 BLK C	
PENNE JOHN R & MARTHA M	$2,020.51
120 OAK LEAF LANE	
LOT 3 BLK D	
ATKINS WILLIAM H & LESLIE J	$613.51
113 OAK LEAF LN	
LOT 12 BLK D	
SWEETWATER SPRINGS	
PB 36 PGS 52 TO 55	
T R PROPERTIES INC OF	$814.57
WINTER PARK	
LOT 13	
ASHLEY BUILDERS INC	$814.57
503 PUESTA CT	
LOT 23	
SHILOH AMERICAN INC	$814.57
452 LAKE BRIDGE LN	
LOT 27	
SHILOH AMERICAN INC	$814.57
452 LAKE BRIDGE LN	
LOT 35	
FOWLER BRUCE E	$814.57
GINETTE JOHN & FAYE	
LOT 59	
J C BROWN & COMPANY INC	$814.57
P O BOX 278	
LOT 64	
------SEC 32 TWP 20 RNG 29------	
SWEETWATER OAKS SEC 03	
PB 18 PGS 4 + 5	
SULLIVAN PATRICK R & PAMELA S	$1,298.52
100 SWEETWATER CREEK CT	
LOT 17 BLK A	
SWEETWATER OAKS SEC 3	
PB 18 PGS 4 + 5	
OLD STONE CREDIT CORP OF FLA	$1,603.37
P O BOX 53077	
LOT 35 BLK A	
SWEETWATER OAKS SEC 3	
SWEETWATER OAKS SEC 02A	
PB 18 PG 41	
HATNDIGES RONALD A	$1,147.19
707 BLUE LAKE DR	
LOT 4 BLK F	
SWEETWATER OAKS SEC 2A	
PB 18 PG 41	
SWEETWATER OAKS SEC 15	
PB 20 PG 19	
PITTMAN GARY W & ANITA	$1,742.39
350 N DOVER COURT	
LOT 11 BLK B	
SWEETWATER OAKS SEC 11	
PB 20 PGS 40 & 41	
SEPE EDWARD & SHEILA	$1,952.63
316 RIVERBEND BLVD	
LOT 10 BLK B	
SWEETWATER OAKS SEC 17	
PB 21 PGS 31 & 32	
MEINSELL CRAIG A & CAROL	$2,169.96
400 COVERIDGE CT	
LOT 4 BLK B	
LINDHOLM PER E & JAN M	$2,184.97
112 COVERIDGE LANE	
LOT 18 (LESS SLY 3 FT)	
BLK B	
SWEETWATER OAKS SEC 13	
PB 24 PGS 30 TO 32	
FELDMAN ROBERT & LYNDA	$4,878.94
425 WILD OAK CIR	
LOT 21 BLK B	
THOLE GERALD J & LEONNE M	$707.25
612 SNOWCRUISE BLVD	
LOT 47 BLK B	
GREENAN CONSTRUCTION INC	$749.61
565 RIDGELINE RUN	
LOT 49 BLK B	
SWEETWATER OAKS SEC 02	
PB 17 PGS 15 16 + 17	
AVERY HELEN M	$1,975.59
1189 COACHWOOD CT	
LOT 2 BLK C	
SWEETWATER OAKS SEC 2	
PB 17 PG 16	
VENTER ROBERT J JR	$1,383.47
PO BOX 2362	
LOT 11 BLK D	
SWEETWATER OAKS SEC 2	
PB 17 PG 16	
SWEETWATER OAKS SEC 05	
PB 19 PGS 1 TO 3	
NASSER MICHAEL D & PHYLLIS	$2,299.07
10 SQUIRREL TRAIL	
LOT 5 BLK A	
SWEETWATER OAKS SEC 5	
PB 19 PGS 1 TO 3	
METCHICK DONALD & REBECCA	$1,735.24
318 VALLEY DR	
LOT 31 BLK B (LESS BEG NW	
COR RUN S 81 DEG 27 MIN 46	
SEC E 50.230 FT S 34 DEG	
00 MIN 50 SEC E 137.747 FT	
N 36 DEG 00 MIN 9 SEC W	
187.646 FT TO BEG)	
SWEETWATER OAKS SEC 5	
PB 19 PGS 1 TO 3	

NAME-LEGAL DESCRIPTION	TAX-COST
WILLIAMSON SAMUEL A JR & LINDA	$1,560.68
804 SWEETWATER BLVD S	
LOT 1 BLK E	
SWEETWATER OAKS SEC 5	
PB 19 PGS 1 TO 3	
BOYD CLYDE JR & DOLORES	$1,432.85
105 VALLEY DR	
LOT 5 BLK E	
SWEETWATER OAKS SEC 5	
PB 19 PGS 1 TO 3	
MILLAR JERRY W & SHELIA G	$1,172.60
303 SQUIRREL TRAIL	
LOT 16 BLK E	
SWEETWATER OAKS SEC 5	
PB 19 PGS 1 TO 3	
SACHS JONATHAN B	$1,560.41
400 SQUIRREL TRL	
LOTS 12 + 12A BLK H	
SWEETWATER OAKS SEC 5	
PB 19 PGS 1 TO 3	
SWEETWATER OAKS SEC 07	
PB 19 PGS 28 + 29	
WERTZBURGER ROBERT C & LAURIE	$1,624.44
204 SNOWCRUISE BLVD	
LOT 12 BLK A	
SWEETWATER OAKS SEC 7	
PB 19 PGS 28 + 29	
EVANS JERRY C & JANE T	$1,825.03
206 SNOWCRUISE BLVD	
LOT 13 BLK A	
SWEETWATER OAKS SEC 7	
PB 19 PGS 28 + 29	
POLLOCK FREDERICK G & MAUREEN	$2,074.67
113 ELDERBERRY LANE	
LOT 12 BLK C	
SWEETWATER OAKS SEC 7	
PB 19 PGS 28 + 29	
------SEC 33 TWP 20 RNG 29------	
NTS/ORLANDO DEVELOPMENT CO	$11,220.99
10172 LINN STATION RD	
SEC 33 TWP 20S RGE 29E	
BEG 755.38 FT S & 457.69 FT S 38	
DEG 35 MIN 27 SEC E OF NE COR OF	
W 1/4 OF SW 1/4 OF SE 1/4 RUN	
N 81 DEG 28 MIN 33 SEC E 104.70 FT	
NELY ON CURVE 139.56 FT N 22 DEG 5	
MIN 35 SEC E 73.57 FT NELY ON CURVE	
182.81 FT N 60 DEG 22 MIN 30 SEC E	
112.83 FT SLY ALONG WLY R/W WEST	
SABAL PALM DR TO S LI SEC W TO A PT	
S 38 DEG 35 MIN 27 SEC E OF BEG N	
38 DEG 35 MIN 27 SEC W TO BEG	
CUTLER COVE	
PB 13 PG 18	
REEDER JOHN D TRUSTEE	$1,240.20
1091 MORSE AVE	
LOT 1	
ROCHESTER COMMUNITY SAVINGS	$1,590.54
BANK	
LOT 18 & N 5 FT OF LOT 19	
SWEETWATER OAKS	
PB 16 PG 22	
POLLOCK S WILLIAM JR & MARION	$1,533.77
211 TIMBERCOVE CIR	
LOT 17 BLK B	
LUISE RAFFAELE	$1,306.22
LUISE VINCENZA GUARDIAN	
LOT 14 + BEG SE COR LOT 13	
RUN N 89 DEG 51 MIN 25 SEC	
W 145 FT TO SW COR LOT 13	
N 21 DEG 8 MIN 35 SEC E 8	
FT S 89 DEG 51 MIN 25 SEC	
E 44.60 FT S 62 DEG 11 MIN	
51 SEC E 70.618 FT TO BEG	
BLK C	
COUIS DONALD & JOYCE	$1,364.07
304 SWEETWATER BLVD N	
LOT 3 BLK D	
SWEETWATER OAKS SEC 04	
PB 17 PGS 59 + 60	
ESTNELLA ROSE M	$1,530.00
301 BLUE LAKE DRIVE	
LOT 1 BLK E	
SWEETWATER OAKS SEC 4	
PB 17 PG 60	
SABAL POINT AMENDED PLAT	
PB 19 PGS 62 TO 65	
KROHL ROSE MARIE A	$1,380.30
357 W HORNBEAM DR	
LOT 6 BLK 2	
WESEMANN LARRY T & LINDA J	$1,258.55
329 W HORNBEAM DR	
LOT 53 BLK 3	
SABAL POINT WHISPER WOOD AT	
PB 21 PGS 47 & 48	
BRAHAM JAMES W JR & BARBARA D	$1,133.99
540 WHISPERWOOD DR	
LOT 11	
WHISPER WOOD AT SABAL POINT	
PB 21 PGS 47 & 48	
CYPRESS LANDING AT	
SABAL POINT	
PB 21 PGS 70 & 71	
LEVA JEAN E	$1,097.04
LEVA ANGELO M JR TRUSTEE	
LOT 29	
SABAL POINT WHISPER WOOD AT	
UNIT 2	
PB 22 PGS 37 & 38	
BARNARD THOMAS A & PATRICIA A	$1,771.04
6604 WHISPERING WILLOW CT	
LOT 3	
WHISPER WOOD AT SABAL POINT	
UNIT 2	
PB 22 PGS 37 & 38	
HALTIWANGER RANDALL E & EVELYN	$1,491.15
412 VILLAGE VIEW LANE	
LOT 37	
WHISPER WOOD AT SABAL POINT	
UNIT 2	
PB 22 PGS 37 & 38	
SHADOWBAY UNIT 2 PH 2	
PB 28 PGS 54 & 55	
NIEMAN LETA L TRUSTEE	$919.29
117 FOREST PARK CT	
LOT 175	
RANDS NANCY E &	$517.15
POVEROMO WILLIAM P & ARLENE M	
LOT 189	
------SEC 34 TWP 20 RNG 29------	
SASSER SYLVIA D	$46.02
RT 1 BOX 1339	
SEC 34 TWP 20S RGE 29E	
E1/3 OF W3/4 OF NW1/4 OF	
NE1/4 OF NE1/4 (LESS N	
267.37 FT & S 266.93 FT)	
SPRINGS WILLOW RUN SEC THE	
PB 17 PGS 7 + 8	
HARRIS JAMES M & BETTY J	$1,932.81
96 WISTERIA DR	
LOT 3 BLK A	
THE SPRINGS WILLOW RUN SEC	
PB 17 PG 8	
MOORE WILLIAM G & TRAUDL K	$2,686.25
133 WISTERIA ST	
LOT 6 BLK B	
THE SPRINGS WILLOW RUN SEC	
PB 17 PG 8	
LUSINSKY RANDY & CYNTHIA A	$2,221.53
120 WISTERIA DR	
LOT 10 BLK B	
THE SPRINGS WILLOW RUN SEC	
PB 17 PG 8	
SPRINGS LANDING UNIT 3	
PB 25 PGS 81 & 82	
HANDARIAN SAMI	$2,651.67
ATTN LAKE MARY DEV CO	
LOT 80	
SABAL POINT SABAL BEND AT	
PB 26 PGS 95 & 96	
DUMAYER MICHEL & MARIE E	$1,761.48
409 TWISTING PINE CT	
LOT 51	
SABAL BEND AT SABAL POINT	
PB 26 PGS 95 & 96	
SABAL POINT SABAL RIDGE AT	
PB 28 PGS 94 & 95	
ROBBINS ROBERT B & SUSAN F	$2,497.24
539 TIMBER RIDGE DR	
LOT 43	
SABAL RIDGE AT SABAL POINT	
PB 28 PGS 94 & 95	
SABAL POINT SABAL VIEW AT	
PB 32 PGS 82 TO 84	
SNODGRASS JAMES L & CINDY L	$687.29
561 S LONGVIEW PLACE	
LOT 10	
SABAL VIEW AT SABAL POINT	
PB 32 PGS 82 TO 84	
DURKIN WILLIAM M JR & SHARON G	$687.29
121 CRESTWOOD DR	
LOT 13	
SABAL VIEW AT SABAL POINT	
PB 32 PGS 82 TO 84	
KAREL LESLIE G & PAMELA R	$2,737.55
486 LONGMEADOW LANE	
LOT 64	
SABAL VIEW AT SABAL POINT	
PB 32 PGS 82 TO 84	
TAINTOR RUSSELL J & JANE Z	$2,827.16
572 S LONGVIEW PLACE	
LOT 78	
SABAL VIEW AT SABAL POINT	
PB 32 PGS 82 TO 84	
SPRINGS LANDING UNIT 2	
PB 24 PGS 27-29	
VAN SCHELTEMA JOHN K	$646.15
524 WOODSTEAD COURT	
LOT 30	
VAN SCHELTEMA JOHN K	$2,924.19
524 WOODSTEAD COURT	
LOT 31	
SADOFF JAMES R & KATHLEEN R	$646.15
601 FELLOWSHIP DR	
LOT 39	
------SEC 35 TWP 20 RNG 29------	
INTERNATIONAL LAND PLANNING	$93.73
INC	
SEC 35 TWP 20S RGE 29E	
NW 1/4 OF SE 1/4 LYING E OF I-4 &	
S & W OF SLEEPY HOLLOW 1ST ADD	
DES PINAR ACRES	
PB 12 PG 52	
CORNELL HAL O JR	$451.04
P O BOX 962	
N 153 FT OF LOT 13	
SANLANDO SPRINGS	
LAKE OAKS SECTION	
PB 9 PG 28	
GHIER STEVEN L & JERE L	$260.91
201 RIVERBEND CT	
LOT 10 BLK A	
SANDRONI JOHN J TRUSTEE	$119.35
2816 W FAIRBANKS AVE	
LOT 5 BLK B	
SLEEPY HOLLOW 1ST ADD	
PB 17 PGS 3 + 4	
SANFRA DEVELOPMENT INC	$1,091.41
P O BOX 576	
LOT 10	
MEADOWS WEST THE	
PB 17 PG 6	
KOHLMEYER CHARLES C & NANCY J	$769.43
104 PRESSVIEW AVE	
LOT 3 BLK C	
THE MEADOWS WEST	
PB 17 PG 6	
JOHNSTON KEITH D & SUSAN G	$917.91
103 LEA AVE	
LOT 2 BLK D	
THE MEADOWS WEST	
PB 17 PG 6	
HOHMAN BRUCE R & JANE	$865.63
115 LEA AVE	

NAME-LEGAL DESCRIPTION	TAX-COST
LOT 6 BLK D	
THE MEADOWS WEST	
PB 17 PG 6	
BEHNK DORIS A	$793.08
105 CLOVER LANE	
LOT 8 BLK E	
THE MEADOWS WEST	
PB 17 PG 6	
WOODLANDS SEC 5	
PB 19 PG 97	
CAMPBELL RICH T	$1,059.35
120 DES PINAR LN	
LOT 16 BLK A	
SPRINGS LANDING THE ESTATES AT	
PB 29 PGS 74 & 75	
BARTLETT PAUL W & DONNA M	$998.65
513 ESTATES PLACE	
LOT 3	
THE ESTATES AT SPRINGS LANDING	
PB 29 PGS 74 & 75	
WEST JOHN W & LOUISE P	$4,195.28
2196 SPRINGS LANDING BLVD	
LOT 91	
THE ESTATES AT SPRINGS LANDING	
PB 29 PGS 74 & 75	
DESHPANDE ANIL & CHITRA	$998.65
4226 ILENE CT	
LOT 65	
THE ESTATES AT SPRINGS LANDING	
PB 29 PGS 74 & 75	
GARNER INVESTMENTS	$3,719.53
634 MONTGOMERY RD	
LOT 81	
THE ESTATES AT SPRINGS LANDING	
PB 29 PGS 74 & 75	
MEADOWS UNIT 1	
PB 15 PGS 66 & 67	
PORTER GARY L & GERALDINE M	$863.22
121 TOLLGATE TRL	
LOT 11 BLK A	
THE MEADOWS UNIT 1	
PB 15 PG 67	
WOODLANDS, THE	
PB 16 PG 3	
MC CLOUD CHERYL M	$794.36
198 TOLLGATE TRL	
LOT 8 BLK E	
THE WOODLANDS	
PB 16 PG 3	
VENTER ROBERT J	$1,358.99
P O BOX 2362	
LOT 36 BLK I	
THE WOODLANDS	
PB 16 PG 3	
WINSOR MANOR	
PB 16 PG 94	
ZANI ASHRAF	$1,211.12
101 ARSDALE COURT	
LOT 50	
WOODLANDS SEC 3	
PB 17 PG 10	
HOLZJORNSEN PATRICK B &	$241.52
MANUELA R	
LOT 6 BLK V	
HOLZJORNSEN ANNE G & SANDRA L	$1,063.21
157 STONEY RIDGE RD	
LOT 14 BLK V	
ACOSTA JORGE E & JANINA	$263.53
117 EASTERN FORK	
LOT 16 BLK 3	
WINSOR MANOR 1ST ADD	
PB 17 PGS 23 & 24	
DESRUIN IAN M & MARGARET E	$922.30
116 SHERIDAN AVE	
LOT 75	
SEARS JULIAN A & EUNICE	$338.46
104 ROCK LAKE RD	
LOT 180	
TICHAL RICHARD J & MAUREEN	$1,247.25
120 ROCK LAKE RD	
LOT 185	
WOODLANDS SEC 4	
PB 17 PGS 67 68 & 69	
ANETZBERGER ROSE S	$921.03
PERDREAUX JOAN	
LOT 1 BLK 2	
WINDTREE WEST	
PB 23 PGS 97 & 98	
KING MARIANNE	$645.60
970 WAVERLY DR	
LOT 41	
EPIC ASSOC LIII	$1,036.94
SUITE 900	
LOT 34	
WOODLANDS EAST	
PB 21 PG 91	
WEYBORGCOURTLANDT P & JOAN	$1,054.35
935 CITRUS WOOD CT	
LOT 18	
TYLERS COVE SUBD	
PB 29 PG 67	
WENZ PHILIP & LINDA	$1,447.80
553 THAMES CIR	
LOT 6	
HARBOUR ISLE SUBD	
PB 30 PGS 38 & 39	
KNOT ALEXANDRA	$1,223.04
3548 ROLAND DR	
LOT 7	
SLADES PLAN ROCK LAKE	
UNRECD PLAT	
SEARS EUNICE V	$257.46
104 ROCK LAKE RD	
SEC 36 TWP 20S RGE 29E	
LOT 93	
SEARS JULIAN A & EUNICE	$725.42
104 ROCK LAKE RD	
SEC 36 TWP 20S RGE 29E	
N 105.5 FT OF S 311 FT OF	
E 150 FT OF SE 1/4 OF SW	
1/4 BEING LOT 45	
UNRECD PLAT SLADES PLAN	
ROCK LAKE	
------SEC 01 TWP 20 RNG 31------	
SPURLING HEIGHTS	
PB 6 PG 19	
ROBERT NADINE	$791.98
5118 N 56 STREET	
BLK 3 & VACO ALLEY (LESS S	
100 FT OF E 127.6 FT & E	
1/2 OF VACO ALLEY ADJ & NLY	
250 FT)	
WALL SUBD	
PB 10 PG 67	
SEIGLER BRYAN S	$1,328.65
PO BOX 1238	
BEG NW COR OF LOT 2 RUN S	
40 FT E 23 FT SELY +	
PARALLEL TO NELY LINE OF	
LOT 2 134 FT NE 40 FT TO	
NE COR OF LOT 2 THENCE ON	
N LINE LOT 2 TO BEG	
DREAMWOLD AND	
2ND & 4TH SECTIONS	
PB 3 PGS 90 & 91	
IRVING KEITH	$580.46
6444 JACKWOOD CT	
LOTS 2 + 3 BLK 1	
DREAMWOLD	
PB 4 PG 30	
SANDHAUS NORMAN I	$2,576.23
108 SANDPIPE LN	
ALL LOT 23 & N 12.54 FT	
OF LOT 21 BLK 2	
DREAMWOLD	
PB 4 PG 30	
GISCHLER VICTOR E	$400.27
711 MYRTLE AVE	
W 1/2 OF LOT 1 (LESS W 20	
FT FOR RD) + W 1/2 OF LOT	
2 BLK 5	
DREAMWOLD	
PB 4 PG 30	
SUMAL RONALD J	$96.86
P O BOX 137	
LOT 6 BLK 5	
DREAMWOLD	
PB 4 PG 30	
A & R BAKERY & RESTAURANT	$956.81
EQUIP INC	
LOTS 16 + 17 BLK 5	
DREAMWOLD	
PB 4 PG 30	
METZGER JOHN L	$1,446.32
730 5TH STREET	
W 30 FT OF LOT 27 & ALL LOT 28	
(LESS RD) BLK 7	
DREAMWOLD	
PB 3 PG 90	
COCHRAN THOMAS A	$101.82
711 BRIARCLIFF ST	
W 15 FT OF LOT 9 & ALL LOT 10	
BLK 11	
DREAMWOLD	
PB 3 PG 90	
2308 CLUB INC	$6,065.48
2508 FRENCH AVE	
LOTS 1 2 21 22 23 + 24	
(LESS RD) BLK 14	
DREAMWOLD	
PB 3 PG 90	
JAENSCH PETER J TRUSTEE	$5,985.37
2014 FOURTH ST	
LOTS 3 TO 12 BLK 16	
DREAMWOLD	
PB 4 PG 99	
FREYMAN ALEXANDER	$922.80
6012 SILVER STAR RD	
LOT 1 (LESS PART W OF LINE	
EXTENDING FROM NE COR TO	
SW COR) BLK 17	
DREAMWOLD	
PB 4 PG 99	
STONE STEPHEN M TRUSTEE	$1,760.85
1814 WOODWARD ST	
LOT 8 BLK 17	
DREAMWOLD	
PB 4 PG 99	
LORI ENTERPRISES INC ATTN LAND	$7,796.60
& HOMES REAL ESTATE INV CO	
LOTS 1 TO 6 & 18 TO 27 (LESS PT	
LOTS 24 TO 27 DESC AS BEG SE COR	
LOT 27 RUN W 86.07 FT N 228.39 FT	
SELY ON CURVE 216.45 FT S 10 FT S	
31 DEG 48 MIN 31 SEC W 50.25 FT	
TO BEG) BLK 22	
DREAMWOLD	
PB 4 PG 99	
PATTERSON THOMAS L & P	$267.99
DOUGLAS MC CRAW	
LOTS 15 16 + 17 BLK 22	
DREAMWOLD	
PB 4 PG 99	
CNL INCOME FUND II LTD	$5,535.53
400 E SOUTH ST	
PT LOTS 24 TO 27 DESC AS BEG SE	
COR LOT 27 RUN W 86.07 FT N 228.39	
FT SELY ON CURVE 216.45 FT S 10 FT	
S 31 DEG 48 MIN 31 SEC W 50.25 FT	
TO BEG & VACO ST ADJ ON E BLK 22	
DREAMWOLD	
PB 4 PG 99	
REID GORDON R & ROSE M	$182.98
2529 EL PORTAL AVE	
LOT 29 BLK 24	
DREAMWOLD	
PB 3 PG 90	
POTSCHKA HEINZ & JACQUELYN M	$207.75
1518 SANFORD AVE	
LOTS 16 + 17 (LESS W 70	
FT) BLK 25	
DREAMWOLD	
PB 3 PG 90	
GARRISON JOSEPH A	$156.70

NAME-LEGAL DESCRIPTION	TAX-COST
2629 EL CAPITAN DR	
LOT 7 BLK 28	
DREAMWOLD	
PB 4 PG 99	
PEARCE HUBERT PERSONAL REP	$219.67
119 E WOODLAND DR	
LOT 13 BLK 29	
DREAMWOLD	
PB 4 PG 99	
HUEBNER ROBERT J	$773.94
2535 DEGONIA AVE	
LOT 47 BLK 36	
DREAMWOLD	
PB 4 PG 99	
BATCHELDER ROBERT W & BEVERLY	$97.06
3410 SOLANAS LN	
LOT 9 BLK 8A	
DREAMWOLD	
PB 4 PG 30	
WOODRUFFS SUBD FRANK L	
PB 3 PG 44	
WEIFSTECH ALAN E	$206.11
2582 S SANFORD AVE	
LOT 42	
FRANK L WOODRUFFS SUBD	
PB 3 PG 44	
GRACEY WILLIAM S & ANN D	$417.31
2531 PALMETTO AVE	
LOTS 53 + 55	
FRANK L WOODRUFFS SUBD	
PB 3 PG 44	
SHANK KERRY E	$632.18
CONSOLI JOSEPH	
E 70 FT OF LOTS 66 + 68	
(LESS RD R/W)	
FRANK L WOODRUFFS SUBD	
PB 3 PG 44	
GRIER STEVEN L	$103.38
201 RIVER BEND DRIVE	
LOT 69	
FRANK L WOODRUFFS SUBD	
PB 3 PG 44	
GRIER STEVEN L	$538.50
201 RIVER BEND DRIVE	
LOTS 71 72 73 + 74	
FRANK L WOODRUFFS SUBD	
PB 3 PG 44	
LILLY THOMAS P	$184.52
2618 S SANFORD AVE	
LOTS 84 86 + 88 (LESS RD	
R/W)	
FRANK L WOODRUFFS SUBD	
PB 3 PG 44	
LILLY THOMAS P	$153.95
2618 S SANFORD AVE	
S 1/2 OF LOT 85 + ALL	
LOT 87	
FRANK L WOODRUFFS SUBD	
PB 3 PG 44	
GABBAI SAM	$385.27
112 SWEETWATER HILL DRIVE	
LOTS 237 TO 246 & 317 TO 326 &	
366 368 370 372 & 374	
FRANK L WOODRUFFS SUBD	
PB 3 PG 44	
ABRAMS JOSEPH L	$369.55
1030 HUNTINGTON CT	
LOTS 301 303 305 307 & N 17 FT	
OF LOT 309 & W 1/2 VACO ALLEY ON E	
FRANK L WOODRUFFS SUBD	
PB 3 PG 44	
ABCOM II INC	$2,603.67
P O BOX 355	
LOTS 314 & 316 & 1/2 VACD ALLEY	
FRANK L WOODRUFFS SUBD	
PB 3 PG 44	
GABBAI SAM	$105.21
112 SWEETWATER HILL DR	
LOTS 365 367 369 371 373 418	
420 & 422	
FRANK L WOODRUFFS SUBD	
PB 3 PG 44	
JOHNSON WILLIAM D & CAROL M	$506.25
2650 OAK AVE	
LOTS 404 + 406	
FRANK L WOODRUFFS SUBD	
PB 3 PG 44	
GABBAI SAM	$113.27
112 SWEETWATER HILLS DR	
LOT 461	
FRANK L WOODRUFFS SUBD	
PB 3 PG 44	
CLARION DEVELOPMENT INC	$1,759.65
2605 PARK DR	
LOTS 515 517 + 518	
& 1/2 OF VACO ALLEY E OF	
LOT 515	
FRANK L WOODRUFFS SUBD	
PB 3 PG 44	
SANDLEWOOD CONDOMINIUM	
ORB 985 PG 900	
PARK AVE INV PROP	$1,535.01
1923 ESPANOLA DR	
COMMON AREA	
KISLAK NATIONAL BANK	$497.20
1101 BRICKELL AVE	
UNIT 7 BLDG C	
DRUID PARK AMENDED PLAT	
PB 7 PGS 5 +	
REALI ANGELO & PIERINA	$2,043.86
1390 BRISTOL PARK PL	
E 125 FT OF LOTS 1 2 & 3	
AMENDED PLAT DRUID PARK	
PB 7 PG 5	
REALI ANGELO & PIERINA	$2,187.53
600 BLUE LAKE DRIVE	
W 125 FT OF E 250 FT OF	
LOTS 1 & 2	
AMENDED PLAT DRUID PARK	
PB 7 PG 5	
WHITAKER ROBERT W	$606.87
207 RIDGE DR	
W 125 FT OF E 250 FT OF	
LOT 1	
AMENDED PLAT DRUID PARK	
PB 7 PG 5	
REALI ANGELO & PIERINA	$1,828.72
600 BLUE LAKE DRIVE	
E 250 FT OF LOT 4	
AMENDED PLAT DRUID PARK	
PB 7 PG 5	
CARLI JOHN M & MARNITA 4	$2,355.83
105 OAKS COURT	
BEG 400.31 FT E & 265.94 FT	
N OF SW COR LOT 18 RUN W	
235 FT N 32 DEG 6 MIN E 116	
FT E 205.49 FT N 32 DEG 6	
MIN E 100.58 FT E 29.4 FT S	
32 DEG 6 MIN W 216.37 FT TO	
BEG	
AMENDED PLAT DRUID PARK	
PB 7 PG 5	
MARKET LTD	$18,880.10
ATTN POSTAL MGMT SERVICES	
PT LOTS 28 TO 30 BEG NE COR	
LOT 28 RUN S 436 FT W 300	
FT N 436 FT E 300 FT TO BEG	
AMENDED PLAT DRUID PARK	
PB 7 PG 5	
PARK VIEW 2ND ADD	
PB 4 PG 5	
MC CONNELL DALE E	$1,060.11
2532 POINSETTA AVE	
LOTS 25 26 + 27	
2ND ADD TO PARK VIEW	
PB 4 PG 5	
MC CONNELL DALE E	$495.04
2532 POINSETTA AVE	
LOTS 31 + 32 (LESS RD)	
2ND ADD TO PARK VIEW	
PB 4 PG 5	
PARK VIEW	
PB 3 PG 89	
POULSEN CARL	$1,868.06
1524 DOUGLAS AVE	
LOTS 1 TO 6 & 30 FT S ADJ ON	
W & ALL ALLEY ON E ADJ TO LOTS	
1 2 & 3	
EVANS SUBD	
PB 1 PG 17	
NUNES JERRY A & DIANE C	$361.72
2821 S PARK AVE	
W 147.64 FT OF LOT 10 & N	
20 FT OF W 147.64 FT OF LOT	
11	
SOUTH PINECREST	
PB 10 PGS 9 + 10	
SILSBY TERENCE M & LAEL L &	$107.01
WEBB ROBERT C	
LOT 4 BLK C	
GUNTHER NOREEN R H	$229.69
115 LAUREL DR	
LOT 6 BLK D	
SOUTH PINECREST 1ST ADD	
PB 10 PGS 42 + 43	
HELL ROBERT A & MARY S	$501.87
3355 BALSAM DR	
LOT 3	
DRISCOLL ROBERT L &	$75.10
DRISCOLL NANCY A	
LOT 9	
VANSEL GLEN M & BETTY J	$85.39
3003 S PARK AVE	
LOT 38	
ROSALIND HEIGHTS	
PB 3 PG 47	
GARRISON JOSEPH J	$197.86
294 W LAKE MARY BLVD	
LOT 1 (LESS RD) BLK 1	
BAMBOO COVE PARTNERS LTD	$9,935.18
C/O MARVIN F POER & COMPANY	
LOTS 8 9 10 11 & 12 BLK 4	
------SEC 02 TWP 20 RNG 31------	
CNS ENTERPRISES INC	$21,395.81
P O BOX 13687	
SEC 02 TWP 20S RGE 30E	
N 666.6 FT OF W 623.97 FT OF NW 1/4	
(LESS N 280 FT OF W 240 FT & RDS)	
GENEVA TERRACE AMENDED	
PLAT	
PB 12 PGS 82 + 83	
DAVIS BARBARA A	$1,008.42
1097 DYSON DR	
LOT 52	
GENEVA TERRACE AMENDED PLAT	
PB 12 PG 82	
PB 12 PG 82	
TERRACE THE	
PB 24 PGS 75-77	
ETON HOLDINGS LTD	$81.20
C/O EUGENE CHOROZY	
LOT 5A	
THE TERRACE	
PB 24 PGS 75-77	
ETON HOLDINGS LTD	$81.20
C/O EUGENE CHOROZY	
LOT 5B	
THE TERRACE	
PB 24 PGS 75-77	
ETON HOLDINGS LTD	$81.20
C/O EUGENE CHOROZY	
LOT 5C	
THE TERRACE	
PB 24 PGS 75-77	
ETON HOLDINGS LTD	$81.20
C/O EUGENE CHOROZY	
LOT 5D	
THE TERRACE	
PB 24 PGS 75-77	
ETON HOLDINGS LTD	$81.20
C/O EUGENE CHOROZY	
LOT 6A	
THE TERRACE	
PB 24 PGS 75-77	
ETON HOLDINGS LTD	$81.20

NAME-LEGAL DESCRIPTION TAX-COST

ATTN A J STANTON JR
LOT 2 BLK F
ATASSI MAYAN TRUSTEE $21.55
ATTN A J STANTON JR
LOT 3 BLK F
ATASSI MAYAN TRUSTEE $21.55
ATTN A J STANTON JR
LOT 4 BLK F
ATASSI MAYAN TRUSTEE $21.55
ATTN A J STANTON JR
LOT 5 BLK F
ATASSI MAYAN TRUSTEE $21.55
ATTN A J STANTON JR
LOT 6 BLK F
ATASSI MAYAN TRUSTEE $21.55
ATTN A J STANTON JR
LOT 7 BLK F
ATASSI MAYAN TRUSTEE $21.55
ATTN A J STANTON JR
LOT 1 BLK G
ATASSI MAYAN TRUSTEE $21.55
ATTN A J STANTON JR
LOT 2 BLK G
ATASSI MAYAN TRUSTEE $21.55
ATTN A J STANTON JR
LOT 3 BLK G
ATASSI MAYAN TRUSTEE $21.55
ATTN A J STANTON JR
LOT 4 BLK G
ATASSI MAYAN TRUSTEE $21.55
ATTN A J STANTON JR
LOT 5 BLK G
ATASSI MAYAN TRUSTEE $21.55
ATTN A J STANTON JR
LOT 6 BLK G
ATASSI MAYAN TRUSTEE $21.55
ATTN A J STANTON JR
LOT 7 BLK G
ATASSI MAYAN TRUSTEE $21.55
ATTN A J STANTON JR
LOT 8 BLK G
ATASSI MAYAN TRUSTEE $21.55
ATTN A J STANTON JR
LOT 9 BLK G
ATASSI MAYAN TRUSTEE $21.55
ATTN A J STANTON JR
LOT 10 BLK G
ATASSI MAYAN TRUSTEE $21.55
ATTN A J STANTON JR
LOT 11 BLK G
ATASSI MAYAN TRUSTEE $21.55
ATTN A J STANTON JR
LOT 12 BLK G
ATASSI MAYAN TRUSTEE $21.55
ATTN A J STANTON JR
LOT 13 BLK G
ATASSI MAYAN TRUSTEE $21.55
ATTN A J STANTON JR
LOT 14 BLK G
ATASSI MAYAN TRUSTEE $21.55
ATTN A J STANTON JR
LOT 15 BLK G
ATASSI MAYAN TRUSTEE $21.55
ATTN A J STANTON JR
LOT 1 BLK H
ATASSI MAYAN TRUSTEE $21.55
ATTN A J STANTON JR
LOT 2 BLK H
ATASSI MAYAN TRUSTEE $21.55
ATTN A J STANTON JR
LOT 3 BLK H
ATASSI MAYAN TRUSTEE $21.55
ATTN A J STANTON JR
LOT 4 BLK H
ATASSI MAYAN TRUSTEE $21.55
ATTN A J STANTON JR
LOT 5 BLK H
ATASSI MAYAN TRUSTEE $21.55
ATTN A J STANTON JR
LOT 6 BLK H
ATASSI MAYAN TRUSTEE $21.55
ATTN A J STANTON JR
LOT 7 BLK H
ATASSI MAYAN TRUSTEE $21.55
ATTN A J STANTON JR
LOT 8 BLK H
ATASSI MAYAN TRUSTEE $21.55
ATTN A J STANTON JR
LOT 9 BLK H
ATASSI MAYAN TRUSTEE $21.55
ATTN A J STANTON JR
LOT 10 BLK H
ATASSI MAYAN TRUSTEE $21.55
ATTN A J STANTON JR
LOT 11 BLK H
ATASSI MAYAN TRUSTEE $21.55
ATTN A J STANTON JR
LOT 12 BLK H
ATASSI MAYAN TRUSTEE $21.55
ATTN A J STANTON JR
LOT 13 BLK H
ATASSI MAYAN TRUSTEE $21.55
ATTN A J STANTON JR
LOT 14 BLK H
ATASSI MAYAN TRUSTEE $21.55
ATTN A J STANTON JR
LOT 15 BLK H
ATASSI MAYAN TRUSTEE $21.55
ATTN A J STANTON JR
LOT 16 BLK H
ATASSI MAYAN TRUSTEE $22.25
ATTN A J STANTON JR
LOT 1 (LESS NWLY 17 FT IN RD) BLK I
ATASSI MAYAN TRUSTEE $21.55
ATTN A J STANTON JR
LOT 2 BLK I
ATASSI MAYAN TRUSTEE $21.55
ATTN A J STANTON JR
LOT 3 BLK I
ATASSI MAYAN TRUSTEE $21.55
ATTN A J STANTON JR
LOT 4 BLK I
ATASSI MAYAN TRUSTEE $21.55
ATTN A J STANTON JR
LOT 5 BLK I
ATASSI MAYAN TRUSTEE $21.55
ATTN A J STANTON JR
LOT 6 BLK I
ATASSI MAYAN TRUSTEE $21.55
ATTN A J STANTON JR
LOT 7 BLK I
ATASSI MAYAN TRUSTEE $21.55
ATTN A J STANTON JR
LOT 8 BLK I
ATASSI MAYAN TRUSTEE $21.55
ATTN A J STANTON JR
LOT 9 BLK I
ATASSI MAYAN TRUSTEE $21.55
ATTN A J STANTON JR
LOT 10 BLK I
ATASSI MAYAN TRUSTEE $21.55
ATTN A J STANTON JR
LOT 11 BLK I
ATASSI MAYAN TRUSTEE $21.55
ATTN A J STANTON JR
LOT 12 BLK I
FOREST GREEN AMENDED PLAT
PB 14 PG 53
ATASSI MAYAN TRUSTEE $19.14
ATTN A J STANTON JR
LOT 1
COUNTRYSIDE
PB 19 PGS 99 & 100
FRASER STEVE & SANDRA $238.38
117 WAGON WHEEL WAY
LOT 15
COUNTRY DOWNS PH 1
PB 29 PGS 49 & 50
BUCHANAN JOHN S & JANICE B $1,375.98
699 REENELAND PIKE
LOT 16
COUNTRY DOWNS PH 2
PB 29 PGS 51 & 52
VON SCHRILTZ HARRIET A $1,844.30
750 REENELAND PIKE
LOT 34
JO GALLS SUBD
PB 37 PG 57
GALL MYRNA JO $768.89
299 MAIN ROAD
LOT 1
SPRING HAMMOCK
PB 2 PGS 2 TO 5
ATASSI MAYAN TRUSTEE $921.86
ATTN A J STANTON JR
LOT 5
VITIC INV $53.57
597 MAITLAND AVE
LOT 88 S OF OLD ORLANDO HWY
------------SEC 22 TWP 20 RNG 30------------
MULLEN GARY $671.91
2128 PALM CREST DR
SEC 22 TWP 20S RGE 30E
N 150 FT OF W 264 FT OF E 1/2 OF NE 1/4 OF NE 1/4 (LESS RDS)
DANCE ROBERT M $14,124.12
P O BOX 1167
SEC 22 TWP 20S RGE 30E
SW 1/4 OF NE 1/4 E OF ST RD 15 & W WLY OF SR 427 (LESS ST RD 427 & BEG SW COR OF SW 1/4 OF NE 1/4 RUN N 112.4 FT N 40 DEG 40 MIN 54 SEC E 1276 FT S 50 DEG 40 MIN 32 SEC E 300 FT S 50 DEG 40 MIN 54 SEC W 766 FT S 50 DEG 40 MIN 32 SEC E 370.31 FT S 40 DEG 46 MIN 13 SEC W 95.82 FT W 780 FT TO BEG)
DANCE ROBERT M $8,766.47
P O BOX 1167
SEC 22 TWP 20S RGE 30E
BEG 112.4 FT N & E 40 DEG 40 MIN 54 SEC E 550 FT OF SW COR OF NE 1/4 RUN N 40 DEG 40 MIN 54 SEC E 726 FT S 50 DEG 40 MIN 32 SEC E 300 FT S 40 DEG 40 MIN 54 SEC W 726 FT N 50 DEG 40 MIN 32 SEC W 300 FT TO BEG
HAGEN HOMES INC $135.13
7600 LAKE GANDY CIR
SEC 22 TWP 20S RGE 30E
SLY 170 FT OF W 200 FT OF NW 1/4 OF SW 1/4 (LESS E 85 FT & W 85 FT OF SLY 150 FT)
CLANTON RUTH K & $1,180.98
WELLS KATHERINE C E
SEC 22 TWP 20S RGE 30E
BEG 559.99 FT W & 384.56 FT N OF SE COR OF NE 1/4 OF SW 1/4 RUN S 384.56 FT E 559.99 FT N TO N LI OF S 1/2 OF NE 1/4 OF SW 1/4 W 422.52 FT SWLY ALONG SLY R/W SR 427 85.84 FT E 479.45 FT S TO A PT N 79 DEG 1 MIN 18 SEC E OF BEG S 79 DEG 1 MIN 18 SEC W TO BEG
CENTRAL FLORIDA SOCCER INC $1,549.77
P O BOX 439
SEC 22 TWP 20S RGE 30E
BEG 76.76 FT E & 526.7 FT N OF SW COR OF SE 1/4 OF SW 1/4 RUN N 57.86 FT N 2 DEG 52 MIN 17 SEC E 292.51 FT E 641.76 FT S 350 FT W 655.90 FT TO BEG
NEWLANDO INC $3,173.71
28 W CENTRAL BLVD
SEC 22 TWP 20S RGE 30E
S 526.75 FT OF SE 1/4 OF SW 1/4

S & E OF RR & SW 1/4 OF SE 1/4 S & E OF RR
HAGEN TERRY D & $11,971.26
HARRIS NEAL W
SEC 22 TWP 20S RGE 30E
BEG SE COR LOT 7 BLK A LAKE MARY WOODS RUN S 991.19 FT S 90 DEG 47 MIN 13 SEC W 971.61 FT N 399.07 FT W ALONG C/L RD TO A PT S 90 DEG 47 MIN 10 SEC W OF SE COR LOT 30 BLK A N 90 DEG 47 MIN 10 SEC E TO SW COR LOT 7 BLK A E 96 FT TO BEG
IDLEWILD PARK
PB 8 PGS 96 + 96 1/2
CAHILL MARK A $72.26
1720 LOAKE AVE
LOTS 6 7 & 8 SEC 1 (LESS RD)
ROBINSON CARL L $108.58
1424 YATES AVE
LOTS 77 79 81 + 83 SEC 1
PINE VIEW
PB 8 PG 43
WILSON EDWARD B $105.18
1716 SUNSET DR
LOT 6 BLK A
BAGHDADI JEAN $1,161.98
2699 S ORANGE BLOSSOM TR
LOTS 10 & 11 (LESS BEG NW COR LOT 10 RUN E 69 FT S 100 FT W 68.95 FT N 100 FT TO BEG) BLK A
LAKE MARY WOODS
PB 26 PGS 35 TO 40
HAGEN TERRY D & $442.75
HARRIS NEAL W
LOT 1 BLK A
HAGEN TERRY D & $442.75
HARRIS NEAL W
LOT 4 BLK A
HAGEN TERRY D & $442.75
HARRIS NEAL W
LOT 6 BLK A
HAGEN TERRY D & $442.75
HARRIS NEAL W
LOT 29 BLK A
HAGEN TERRY D & $442.75
HARRIS NEAL W
LOT 33 BLK A
HAGEN TERRY D & $442.75
HARRIS NEAL W
LOT 38 BLK A
HAGEN TERRY D & $443.05
HARRIS NEAL W
LOT 1 & E 1/2 OF VACO ST ADJ ON W BLK B
HAGEN TERRY D & $442.75
HARRIS NEAL W
LOT 3 BLK B
HAGEN TERRY D & $442.75
HARRIS NEAL W
LOT 4 BLK B
HAGEN TERRY D & $442.75
HARRIS NEAL W
LOT 5 BLK B
HAGEN TERRY D & $442.75
HARRIS NEAL W
LOT 6 BLK B
HAGEN TERRY D & $442.75
HARRIS NEAL W
LOT 7 BLK B
HAGEN TERRY D & $442.75
HARRIS NEAL W
LOT 9 BLK B
HAGEN TERRY D & $442.75
HARRIS NEAL W
LOT 10 BLK B
HAGEN TERRY D & $442.75
HARRIS NEAL W
LOT 11 BLK B
HAGEN TERRY D & $442.75
HARRIS NEAL W
LOT 12 BLK B
HAGEN TERRY D & $442.75
HARRIS NEAL W
LOT 13 BLK B
HAGEN TERRY D & $442.75
HARRIS NEAL W
LOT 14 BLK B
HAGEN TERRY D & $442.75
HARRIS NEAL W
LOT 15 BLK B
HAGEN TERRY D & $442.75
HARRIS NEAL W
LOT 16 BLK B
HAGEN TERRY D & $442.75
HARRIS NEAL W
LOT 18 BLK B
HAGEN TERRY D & $442.75
HARRIS NEAL W
LOT 21 BLK B
HAGEN TERRY D & $442.75
HARRIS NEAL W
LOT 22 BLK B
HAGEN TERRY D & $442.75
HARRIS NEAL W
LOT 23 BLK B
HAGEN TERRY D & $442.75
HARRIS NEAL W
LOT 24 BLK B
HAGEN TERRY D & $442.75
HARRIS NEAL W
LOT 31 BLK B
HAGEN TERRY D & $442.75
HARRIS NEAL W
LOT 33 BLK B
HAGEN TERRY D & $442.75
HARRIS NEAL W
LOT 34 BLK B
HAGEN TERRY D & $442.75
HARRIS NEAL W
LOT 35 BLK B
HAGEN TERRY D & $443.05
HARRIS NEAL W
LOT 37 & E 1/2 OF VACO ST ADJ ON E BLK B
HAGEN TERRY D & $443.05
HARRIS NEAL W
LOT 38 & E 1/2 OF VACO ST ADJ ON E BLK B
HAGEN TERRY D & $442.75
HARRIS NEAL W
LOT 39 BLK B
HAGEN TERRY D & $442.75
HARRIS NEAL W
LOT 40 BLK B
HAGEN TERRY D & $442.75
HARRIS NEAL W
LOT 41 BLK B
HAGEN TERRY D & $442.75
HARRIS NEAL W
LOT 43 BLK B
LAKE MARY WOODS PH 2 $2,648.70
HOMEOWNERS ASC INC
ALL LOTS 1 2 & W 254.53 FT OF LOTS 12 & 13 & ALL LOT 14 BLK C & VACO ST ADJ ON S & E 1/2 OF VACO ST ADJ ON W & ALL LOTS 4 5 & 6 BLK D & VACO ST ADJ ON S & VACO ST ADJ ON E & W 1/2 OF VACO ST ADJ ON E
HAGEN TERRY D & $443.45
HARRIS NEAL W
LOT 3 & E 1/2 OF VACO ST ADJ ON W BLK C
HAGEN TERRY D & $442.75
HARRIS NEAL W
LOT 4 BLK C
HAGEN TERRY D & $442.75
HARRIS NEAL W
LOT 5 BLK C
HAGEN TERRY D & $442.75
HARRIS NEAL W
LOT 6 BLK C
HAGEN TERRY D & $442.75
HARRIS NEAL W
LOT 7 BLK C
HAGEN TERRY D & $442.75
HARRIS NEAL W
LOT 8 BLK C
HAGEN TERRY D & $442.75
HARRIS NEAL W
LOT 9 BLK C
HAGEN TERRY D & $442.75
HARRIS NEAL W
LOT 10 BLK C
HAGEN TERRY D & $442.75
HARRIS NEAL W
LOT 11 BLK C
HAGEN TERRY D & $442.75
HARRIS NEAL W
LOT 12 (LESS W 254.53 FT) BLK C
HAGEN TERRY D & $442.75
HARRIS NEAL W
LOT 13 (LESS W 254.53 FT) BLK C
HAGEN TERRY D & $442.75
HARRIS NEAL W
LOT 1 BLK D
HAGEN TERRY D & $442.75
HARRIS NEAL W
LOT 2 BLK D
HAGEN TERRY D & $443.45
HARRIS NEAL W
LOT 3 & W 1/2 OF VACO ST ADJ ON E BLK D
MIDWAY COMMERCE CENTER
PB 31 PGS 39 & 40
PETERSON DANIEL L & SHARON G $2,915.58
745 PASSADENA AVE
E 1/2 OF LOT 10 (LESS S 165.55 FT) & LOT 11 (LESS S 165.55 FT)
MIDWAY COMMERCE CENTER 1ST ADD
PB 37 PGS 59 & 60
GALLAGHER-JOCHEM PROP INC $245.94
P O BOX 208
LOT 1
GALLAGHER-JOCHEM PROP INC $246.76
P O BOX 208
LOT 2
GALLAGHER-JOCHEM PROP INC $244.98
P O BOX 208
LOT 3
GALLAGHER-JOCHEM PROP INC $248.65
P O BOX 208
LOT 4
GALLAGHER-JOCHEM PROP INC $259.78
P O BOX 208
LOT 5
GALLAGHER-JOCHEM PROP INC $222.31
P O BOX 208
LOT 6
GALLAGHER-JOCHEM PROP INC $222.78
P O BOX 208
LOT 7
GALLAGHER-JOCHEM PROP INC $253.50
P O BOX 208
LOT 8
GALLAGHER-JOCHEM PROP INC $200.11
P O BOX 208
LOT 9
GALLAGHER-JOCHEM PROP INC $248.52
P O BOX 208
LOT 10
GALLAGHER-JOCHEM PROP INC $283.27
P O BOX 208
LOT 11
GALLAGHER-JOCHEM PROP INC $247.24
P O BOX 208
LOT 12
GALLAGHER-JOCHEM PROP INC $245.94
P O BOX 208
LOT 13
GALLAGHER-JOCHEM PROP INC $250.78
P O BOX 208
LOT 14
GALLAGHER-JOCHEM PROP INC $285.04
P O BOX 208

LOT 15
GALLAGHER-JOCHEM PROP INC $245.62
P O BOX 208
LOT 18
GALLAGHER-JOCHEM PROP INC $221.03
P O BOX 208
LOT 19
GALLAGHER-JOCHEM PROP INC $243.52
P O BOX 208
LOT 20
GALLAGHER-JOCHEM PROP INC $251.10
P O BOX 208
LOT 21
GALLAGHER-JOCHEM PROP INC $200.92
P O BOX 208
LOT 22
GALLAGHER-JOCHEM PROP INC $222.63
P O BOX 208
LOT 24
GALLAGHER-JOCHEM PROP INC $242.88
P O BOX 208
LOT 25
GALLAGHER-JOCHEM PROP INC $242.73
P O BOX 208
LOT 26
GALLAGHER-JOCHEM PROP INC $247.07
P O BOX 208
LOT 27
GALLAGHER-JOCHEM PROP INC $246.91
P O BOX 208
LOT 28
GALLAGHER-JOCHEM PROP INC $246.91
P O BOX 208
LOT 30
GALLAGHER-JOCHEM PROP INC $261.71
P O BOX 208
LOT 31
------------SEC 23 TWP 20 RNG 30------------
SPAULDING ACRES
PB 27 PG 43
THORNE MACK C $81.71
800 E 20TH ST
LOT 3
EUREKA HAMMOCK
PB 1 PG 106
HANEY DONALD E & MARTHA J $64.18
385 MILLER RD
S 100 FT OF W 100 FT OF LOT 2
MARTZ THOMAS A & LOUISE $196.96
315 MILLER RD
S 1/2 OF LOT 2 (LESS W 800 FT & BEG SE COR RUN W 250 FT N 5 DEG 19 MIN 01 SEC W 160.7 FT E 261.36 FT S 160 FT TO BEG)
TORANZ LOUIS M & DEBORAH M $195.97
803 LAUREL AVE
W 1/2 OF LOT 12 (LESS S 660.14 FT)
HART JOSEPH E & JANET B $54.48
P O BOX 908
LOT 14 (LESS S 965.77 FT)
MCLAIN RALPH L & MARGARET J $90.78
708 ELM AVE
LOTS 49 & 50 (LESS E 10 FT FOR RD)
WAGONER NICHOLAS C & LAURIE $108.01
895 HOBSON ST
LOT 65
DUPREE CONNIE ET AL $76.56
550 COLANDES COVE
N 131.8 FT OF LOT 116
ETTINGER JULIUS & ZIPERN DON & $341.23
ZIPERN ALEX
W 761.75 FT OF LOT 135 (LESS W 33.5 FT FOR RD)
FRYER GARY A & MELISSA $15.18
4550 S SANFORD AVE
E 400 FT OF S 150 FT OF LOT 138 (LESS S 75 FT OF E 150 FT)
TAYLOR LEROY & PATRICIA A $73.73
RT 3 BOX 684
W 90 FT OF S 150 FT OF E 1/2 OF LOT 138
COOK JAMES E & CYNTHIA A $112.44
RT 3 BOX 689
N 80 FT OF E 150 FT OF LOT 139
FLYNN JAMES J JR & LOUISA $537.90
4750 S SANFORD AVE
LOT 141
------------SEC 24 TWP 20 RNG 30------------
FAUVER DAVID H & IDA LIFE EST $26.91
(FAUVER DAVID H JR & DONNA K)
SEC 24 TWP 20S RGE 30E
W 1/2 OF SW 1/4 OF NE 1/4 (LESS S 233.71 FT OF W 208.71 FT & E 330 FT)
MEADE JAMES $19.04
P O BOX 134
SEC 24 TWP 20S RGE 30E
NW 1/4 OF NW 1/4 OF NE 1/4
MEADE JAMES $231.59
P O BOX 134
SEC 24 TWP 20S RGE 30E
NE 1/4 OF NW 1/4 (LESS E 1/4 OF S 1/4 & BEG 597.47 FT E & 167.52 FT N OF SW COR RUN N 100 FT E 100 FT S 100 FT W 100 FT TO BEG)
INFO: A/4B & A/4C CUTOUT FOR 88
SMITH J $22.75
GENERAL DELIVERY
SEC 24 TWP 20S RGE 30E
BEG 597.47 FT E & 167.52 FT N OF SW COR OF NE 1/4 OF NW 1/4 RUN N 100 FT E 100 FT S 100 FT W 100 FT TO BEG
------------SEC 25 TWP 20 RNG 30------------
MYERS LYMAN L & DEBORAH D $96.05
RT 3 BOX 357
SEC 25 TWP 20S RGE 30E
BEG 25 FT E & 297.3 FT N OF SW COR GOVT LOT 1 RUN N 139.7 FT E 319.99 FT S 42 DEG 46 MIN E TO PT E OF BEG W TO BEG (LESS RD) (1.16 AC)
LAKE JESSUP TERRACE
PB 12 PG 94
RAYBON KENNETH & CAROLYN $261.56
1403 COURT STREET
LOT 9
D R MITCHELLS SURVEY OF THE LEVY GRANT
PB 1 PG 5
GROVES LAWRENCE A & BARBARA A $666.65
1076 ORANGE AVE
E 1/2 OF W 1/2 OF LOT 8
BLK B
D R MITCHELLS SURVEY OF THE LEVY GRANT
PB 1 PG 5
SANDERS WILLIAM L JR $85.81
P O BOX 711
LOT 14 BLK B
D R MITCHELLS SURVEY OF THE LEVY GRANT
PB 1 PG 5
MEADE JAMES $1,187.28
P O BOX 134
LOT 15 BLK B
D R MITCHELLS SURVEY OF THE LEVY GRANT
PB 1 PG 5
MOHICAN VALLEY INC $63.32
1094 CHEYENNE TRAIL
PT LOT 26 WLY OF ST RD 419
BLK B
MAYNARD JOHN L TRUSTEE $68.33
P O DRAWER 1960
ALL UNPLATTED PT LYG BET E LI OF LOT 10 + W LI OF LOT 12 OF EXT BLK C
D R MITCHELLS SURVEY OF THE LEVY GRANT
PB 1 PG 5
HALBERSTADT ALEX $1,599.52
750 SOUTH EAST LAKE ST
LOT 19 & UNPLATTED PT OF BLK C E OF HIGHLANDS SEC 2 & 3 & W OF A LI RUNNING FR NW COR BLK 3 NORTH ORLANDO 5TH ADD TO SW COR BLK 19 NORTH ORLANDO RANCHES SEC 11 & W OF NORTH ORLANDO RANCHES SEC 11 & NORTH ORLANDO 5TH ADD (LESS N 3RD ST & PT PLATTED HIGHLANDS SEC 6 & ALL S OF A LI BEG N 26 DEG 56 MIN 3 SEC E 501.93 FT OF NW COR LOT 1 BLK 3 NORTH ORLANDO 5TH ADD RUN N 72 DEG 2 MIN 19 SEC W 530.95 FT) BLK C
D R MITCHELLS SURVEY OF THE LEVY GRANT
PB 1 PG 5
E 34-20-30-502-1900-0020
PT BLK 19 DESC AS BEG SE COR LOT 9 RUN N 80 DEG 18 MIN 12 SEC E 225 FT N 67 DEG 34 MIN 41 SEC E 109.33 FT N 20 DEG 30 MIN 37 SEC W 763.40 FT S 60 DEG 11 MIN 43 SEC W TO W LI BLK 19 SLY ALONG W LI TO BEG
NORTH ORLANDO RANCHES SEC 11
PB 13 PG 23
ROBERT ELEANOR B $526.97
565 S R 419
WLY 230 FT OF ELY 792 FT OF LOT 9 (LESS W 60 FT OF S 450 FT & SLY 200 FT & RD)
BLK D
KEN MARTIN CONSTRUCTION INC $1,189.16
672 FLORIDA CENTRAL PARKWAY
PT OF LOT 12 DESC AS BEG SE COR LOT 8 DOUGS UNIT 1 RUN S 27 DEG 2 MIN 14 SEC W 30 FT S 62 DEG 57 MIN 46 SEC E 72 FT S 27 DEG 2 MIN 14 SEC W 269.04 FT N 72 DEG 6 MIN 34 SEC W 391.57 FT N 27 DEG 2 MIN 14 SEC E 168.76 FT N 62 DEG 57 MIN 46 SEC W 200 FT N 25 DEG 12 MIN 7 SEC E 17.12 FT N 26 DEG 43 MIN 2 SEC E 175.86 FT S 62 DEG 57 MIN 46 SEC E 519 FT TO BEG BLK D
ORLANDO FIVE ASSOCIATES $23,546.46
8 W 40TH ST
BEG 167.32 FT S OF INT OF WLY R/W CHURCH ST IN 33-20-30 RUN S 333.18 FT WLY 353.81 FT NLY 345.45 FT ELY 324.99 FT TO BEG BLK D
ORLANDO FIVE ASSOCIATES $17,053.58
8 W 40TH ST
BEG ON W LI LOT 17 512.5 FT NLY ON N R/W ST RD 434 RUN SLY ON LOT LI TO RE E ON RD 369.9 FT NLY ON ST RD 15-600 500.5 FT WLY 353.81 FT TO BEG (LESS SLY 150 FT OF ELY 150 FT) IN LOT 17 BLK D
RILCO LAND CO INC $1,981.74
2180 W FAIRBANKS AVE
BEG 160.57 FT W OF INT S R/W SR 434 & E LI LOT 17 RUN S 5 DEG 48 MIN W 131.45 FT S 83 DEG 55 MIN W 164.59 FT N 5 DEG 48 MIN E TO PT W OF BEG E 165.37 FT TO BEG BLK D
D R MITCHELLS SURVEY OF THE LEVY GRANT
PB 1 PG 5
FLORIDA LAND CO $112.28
CNA TOWER STE 900
PT OF LOTS 34 35 45 & 46 DESC AS BEG 734.02 FT N 10 DEG 9 MIN 56 SEC W OF SE COR NORTH ORLANDO RANCHES SEC 9 RUN ELY ON CURVE 196.76 FT E 343.69 FT N 601.01 FT NLY ON CURVE 307.73 FT N 40 DEG

4 MIN 40 SEC W 248.62 FT W TO NE COR LOT 47 S 110 FT E TO NE COR NORTH ORLANDO RANCHES SEC 9 SLY ALONG ELY LI NORTH ORLANDO RANCHES SEC 9 TO BEG BLK D
MOHICAN VALLEY INC $17,609.03
1094 CHEYENNE TRL
LOTS 36 TO 38 & 59 TO 61 & 74 & PT LOT 73 ELY OF SELY EXTENSION OF WLY LI LOT 74 BLK D
D R MITCHELLS SURVEY OF THE LEVY GRANT
PB 1 PG 5
WILLIAMS WARREN E $2,334.04
P O BOX 1215
E 300 FT OF LOT 56 N OF WAGNER RD BLK D
D R MITCHELLS SURVEY OF THE LEVY GRANT
PB 1 PG 5
HAMPTON J RICHARD & KIMBERLY $110.40
644 N WINTER PARK DR
PT LOT 96 PARA N + S LINES OF LOT 7 BLK G LAKE KATHRYN PARK 5TH ADD BLK D
D R MITCHELLS SURVEY OF THE LEVY GRANT
PB 1 PG 5
I & A HOLDING CO $2,008.72
1530 PALISADE AVE
BEG 20.93 FT S 7 DEG 11 MIN 37 SEC E & 721 FT N 83 DEG 37 MIN 55 SEC E OF NE COR NORTH ORLANDO RANCHES SEC 1 RUN N 83 DEG 37 MIN 55 SEC E 949.23 FT S 1 DEG 27 MIN 38 SEC W 883.1 FT S 83 DEG 37 MIN 55 SEC W 883.1 FT N 26 DEG 33 MIN 1 SEC W 891.00 FT TO BEG BLK D
I & A HOLDING CO $9,921.40
1530 PALISADE AVE
BEG 763.90 FT S 7 DEG 11 MIN 37 SEC E OF NE COR NORTH ORLANDO RANCHES SEC 1 RUN S 79 DEG 39 MIN 35 SEC E 158.32 FT S 648.5 FT E 710.01 FT S 1 DEG 27 MIN 55 SEC W 1264.02 FT S 83 DEG 37 MIN 38 SEC W 497.11 FT S 2130.95 FT S 83 DEG 37 MIN 38 SEC W 216.98 FT N 15 DEG W TO ELY R/W FISHER RD NWLY & NLY ON FISHER RD TO SLY R/W PANAMA RD N 83 DEG 36 MIN 38 SEC E TO A PT S 7 DEG 11 MIN 37 SEC E OF BEG N 7 DEG 11 MIN 37 SEC W TO BEG BLK D
------------SEC 27 TWP 20 RNG 30------------
HIGHLANDS SECTIONS 7 & 8
PB 25 PG 16 & 17
IRINEALI VINCENZO & FELICIA $1,210.77
501 MARK RUN
LOT 17
HIGHLANDS SEC 1
PB 10 PGS 95 + 96
MONCRIEF RUSSELL B & MARY $826.41
811 GATEHOUSE DR
LOT 4 & PT TRACT C BEG SE COR LOT 4 RUN S 12 DEG 17 MIN 10 SEC W 20 FT N 77 DEG 42 MIN 50 SEC W 65.83 FT N 24 DEG W 120.91 FT N 18 DEG 34 MIN 26 SEC E 47.10 FT S 71 DEG 25 MIN 34 SEC E 20 FT S 18 DEG 34 MIN 26 SEC W 39.59 FT S 24 DEG E 122.99 FT S 77 DEG 42 MIN 50 SEC E 55.7 FT TO BEG
THE HIGHLANDS SEC 1
PB 10 PGS 95 & 96
GARDNER WILLIAM C & JOAN E $157.36
819 DUNDEE DR
LOT 12 & 10 FT OF TRACT C BET E & W LINES LOT 12
THE HIGHLANDS SEC 1
PB 10 PGS 95 & 96
THOMAS JOHN W JR & PATRICIA D $418.77
824 SHEDAM CIR
LOT 17 & PT TRACT C BEG NW COR LOT 17 RUN S 24 DEG 22 MIN 8 SEC W 78.89 FT N 71 DEG 21 MIN 37 SEC W 15.07 FT N 24 DEG 22 MIN 8 SEC E 80.81 FT S 64 DEG 1 MIN 37 SEC E 15 FT TO BEG
THE HIGHLANDS SEC 1
PB 10 PGS 95 & 96
------------SEC 28 TWP 20 RNG 30------------
OAK GROVE PARK
PB 7 PG 83
ABBOTT ARTHUR R & CAROLYN L $1,660.72
3655 OSCEOLA RD
LOT 12 (LESS E 150 FT)
BLK A
ABBOTT ARTHUR R & CAROLYN L $409.31
3655 OSCEOLA RD
E 150 FT OF LOT 12 BLK A
DANIELS JOHN D $924.51
P O BOX 419
PT LOT 14 DESC AS BEG 20 FT N 18 DEG 59 MIN 35 SEC E OF SE COR LOT 14 RUN N 18 DEG 59 MIN 35 SEC E 90 FT N 70 DEG 23 MIN 29 SEC W 210.06 FT S 18 DEG 59 MIN 35 SEC W TO A PT N 70 DEG 23 MIN 29 SEC W OF BEG S 70 DEG 23 MIN 29 SEC E TO BEG BLK A
WHITE DANIEL O $2,195.12
17 SOUTH LAKE AVE
LOTS 17 & 18 (LESS BEG MOST ELY COR LOT 18 RUN W 190 FT S 29 DEG 57 MIN 52 SEC W 50 FT S 60 DEG 28 MIN 31 SEC E 170 FT NELY ON R/W 120 FT TO BEG) BLK A
LEROY HANDMAN BAIL BONDS INC $1,114.43
1050 N HIGHWAY 17-92
BEG MOST ELY COR LOT 18 RUN W 190 FT S 29 DEG 57 MIN 52 SEC W 50 FT S 60 DEG 28 MIN 31 SEC E 170 FT NELY ON R/W 120 FT TO BEG BLK A
GRANBERRY HAL R & RUTH F $2,292.04
P O BOX 225
LOT 13 BLK B
WILDWOOD
PB 19 PGS 7 TO 10
EMPIRE OF AMERICA FEDERAL $896.38
SAVINGS BANK ATTN R P GRAHAM
LOT 20
WEFERS ERNEST $882.30
701 CASTLEWOOD
BLOCK D LOT 4
EASTMONT CORP $695.46
5151 ADAMSON ST
BLOCK J LOT 8
HUGGINS RONALD E $741.62
372 N FOX CHASE POINT
BLOCK O LOT 6
GEMMER JUNE C $909.07
750 FOREST ST
BLOCK Y LOT 4
HIGHLANDS SEC 4
PB 19 PG 44
PILE JAMES J & KATHLEEN W $786.07
720 GALLOWAY CT
LOT 47
HIGHLANDS SEC 5
REPLAT TRACTS A & B
PB 21 PG 10
BARRANCO MICHAEL S $498.78
656 TAM CT
LOT 4
------------SEC 29 TWP 20 RNG 30------------
SPRING HAMMOCK INDUSTRIAL PARK
PB 19 PG 83
B P LAND INC $3,903.83
600 LANDING PL
LOT 5
BAYWOOD INDUSTRIAL PARK
PB 23 PG 10
ABREU ERASTO E $2,380.44
HUBBARD ROBERT M
LOTS 30 & 34
LONGWOOD GREEN REPLAT
AMENDED PLAT OF
PB 29 PGS 56 TO 58
FAIRFIELD HOMES INC $253.79
982 S EAST LAKE STREET
LOT 15
LONGWOOD GREEN REPLAT AMENDED PLAT
PB 29 PGS 56 TO 58
EVANS GEORGE T & MARY A $253.79
288 E LONG CREEK COVE
LOT 19 (LESS WLY 10 FT)
LONGWOOD GREEN REPLAT AMENDED PLAT
PB 29 PGS 56 TO 58
TRAPANI PHILIP J & CAROL A $253.79
249 WEST LONG CREEK COVE
LOT 44 (LESS WLY 8 FT)
LONGWOOD GREEN REPLAT AMENDED PLAT
PB 29 PGS 56 TO 58
FAIRFIELD HOMES INC $253.79
982 S EAST LAKE ST
LOT 50 (LESS NELY 5 FT)
LONGWOOD GREEN REPLAT AMENDED PLAT
PB 29 PGS 56 TO 58
BAYWOOD INDUSTRIAL PARK 1ST ADD
PB 37 PG 23
CRUIKSHANK JACK W & KATHLEEN E $4,744.23
593 QUEENS MIRROR CIR
LOT 1
BAYWOOD INDUSTRIAL PARK 1ST ADD
PB 37 PG 23
SKY LARK SUBD
PB 17 PG 85
PEARSON SYLVIA $491.10
724 EAGLE AVE
LOT 4 BLK D
BOLLITONE S A $852.19
ATTN: SILDE INC
LOT 1 BLK F
BOLLITONE S A $871.02
ATTN: SILDE INC
LOT 4 BLK F
BOLLITONE S A $910.18
1620 S ORLANDO AVE
LOT 12 BLK H
CHERNES HUGO H & FLOR E $456.13
1506 CARDINAL ST
LOT 3 BLK J
------------SEC 30 TWP 20 RNG 30------------
MEADOWLAND JOINT VENTURE $3,533.50
119 COMMERCE WAY
SEC 30 TWP 20S RGE 30E
E 1/2 OF NE 1/4 (LESS S 900 FT OF E 730 FT & BEG SW COR RUN N 800 FT E 549.36 FT S TO A PT E OF BEG W TO BEG & BEG 1315 FT N OF SW COR RUN N 900 FT S 34 DEG 40 MIN 46 SEC E 682.91 FT S 14 DEG 1 MIN 45 SEC W 350.10 FT W 306 FT TO BEG)
MEADOWLAND JOINT VENTURE $802.74
119 COMMERCE WAY
SEC 30 TWP 20S RGE 30E
BEG 1315 FT N OF SW COR OF E 1/2 OF NE 1/4 RUN N 900 FT S 34 DEG 40 MIN 46 SEC E 682.91 FT S 14 DEG 1 MIN 45 SEC W 350.10 FT W 306 FT TO BEG
RIVERS JEANELLE L $1,607.71
212 WEPING ELM LANE
SEC 30 TWP 20S RGE 30E
N 150 FT OF S 453 FT OF NW 1/4 OF NE 1/4 (LESS E 748 FT) + N 150 FT OF S 453 FT OF NE 1/4 OF NW 1/4 (LESS W 911 FT)

NAME-LEGAL DESCRIPTION — TAX-COST

LOT 16
SANFORD PLACE INC $179.20
311 W FIRST ST
LOT [illegible]
SANFORD PLACE INC $179.20
311 W FIRST ST
LOT [illegible]
SANFORD PLACE INC $179.20
311 W FIRST ST
LOT [illegible]
SANFORD PLACE INC $179.20
311 W FIRST ST
LOT [illegible]
SANFORD PLACE INC $179.20
311 W FIRST ST
LOT [illegible]
SANFORD PLACE INC $179.20
311 W FIRST ST
LOT [illegible]
SANFORD PLACE INC $179.20
311 W FIRST ST
LOT [illegible]
SANFORD PLACE INC $179.20
311 W FIRST ST
LOT [illegible]
SANFORD PLACE INC $179.20
311 W FIRST ST
LOT [illegible]
SANFORD PLACE INC $179.20
311 W FIRST ST
LOT [illegible]
SANFORD PLACE INC $179.20
311 W FIRST ST
LOT [illegible]
SANFORD PLACE INC $179.20
311 W FIRST ST
LOT [illegible]
SANFORD PLACE INC $179.20
311 W FIRST ST
LOT [illegible]
SANFORD PLACE INC $179.20
311 W FIRST ST
LOT [illegible]
SANFORD PLACE INC $179.20
311 W FIRST ST
LOT [illegible]
SANFORD PLACE INC $179.20
311 W FIRST ST
LOT [illegible]
SANFORD PLACE INC $179.20
311 W FIRST ST
LOT [illegible]
SANFORD PLACE INC $179.20
311 W FIRST ST
LOT [illegible]
SANFORD PLACE INC $179.20
311 W FIRST ST
LOT [illegible]
SANFORD PLACE INC $179.20
311 W FIRST ST
LOT [illegible]
SANFORD PLACE INC $179.20
311 W FIRST ST
LOT [illegible]
SANFORD PLACE INC $179.20
311 W FIRST ST
LOT [illegible]
SANFORD PLACE INC $179.20
311 W FIRST ST
LOT [illegible]
SANFORD PLACE INC $179.20
311 W FIRST ST
LOT [illegible]
SANFORD PLACE INC $179.20
311 W FIRST ST
LOT 12
----SEC 14 TWP 20 RNG 33----
HOHMADI MASSOD A & FARIDEH $3,000.67
1031 CHOKECHERRY DR
SEC 16 TWP 20S RGE 30E
S 250 FT OF N 880 FT OF NE 1/4 OF SW 1/4 E OF STATE RD
********SUNLAND ESTATES
********PB 11 PG 16 TO 22 ********
LOVELACE WILLIAM H + MARGARET A $66.77
LOT 4 BLK E
SOUTH JANE H $128.70
202 FLAMINGO DR
LOT 11 BLK F
COBER CORP $82.00
1473 MONTCALM ST
BLK G (LESS SUNLAND EST AMENDED PLAT & BEG SW COR LOT 1 BLK F RUN S 121.88 FT E 169.69 FT S 100.85 FT E 550 FT N 15 FT W 619.93 FT TO BEG & BEG ON W LI 20.39 FT NELY OF MOST WLY COR RUN NWLY ON RD 273.55 FT S 21 DEG 43 MIN E 31.63 FT N 38 DEG 28 MIN E 30 FT SELY ON COLLINS DR 60.8 FT S 38 DEG 28 MIN W 273.95 FT NWLY 136.88 FT TO BEG & BEG NWLY COR LOT 18 BLK F RUN N 58 DEG 5 MIN 15 SEC W 150 FT SWLY ON CURVE 361.46 FT S 87 DEG 0 MIN 31 SEC E 150 FT NELY ON CURVE 285.75 FT TO BEG & BEG NW COR LOT 13 BLK F RUN S 12 DEG W 110.32 FT SWLY ON CURVE 34.95 FT N 73 DEG 22 MIN 6 SEC W 150 FT NELY ON CURVE 22.82 FT N 12 DEG E 119.32 FT S 78 DEG E 150 FT TO BEG & BEG NW COR LOT 1 BLK F RUN S 8 DEG 36 MIN 23 SEC W 265.84 FT W 99.76 FT N 80 DEG 57 MIN 35 SEC W 311.3 FT N 38 DEG 27 MIN 29 SEC E 273.95 FT SELY ON CURVE 260.82 FT TO BEG)
CITICORP SAVINGS OF FLA $182.26
P O BOX 1167
LOT 4 BLK 5
********LORDS 1ST ADD TO CITRUS ********
********HEIGHTS ********
********PB 3 PG 87 ********
NUTT JAMES J & LORETTA M $153.78
1201 MILLS STREET
LOTS B C + D
N M LORDS 1ST ADD TO CITRUS HEIGHTS PB 3 PG 87
FAULKNER ANDREW S & VIRGINIA S $79.95
4384 FRANCES ST
LOT 14
N M LORDS 1ST ADD TO CITRUS HEIGHTS PB 3 PG 87
MITCHELL RANDALL L & KIM A $356.94
1224 EVELYN ST
LOTS 53 & 54 (LESS E 25 FT OF LOT 54)
N M LORDS 1ST ADD TO CITRUS HEIGHTS PB 3 PG 87
RICHMOND ANN TRUSTEE $129.87
P O BOX 531
LOT 57 & W 30 FT OF LOT 58 & N 8 FT OF VACD ALLEY ADJ
N M LORDS 1ST ADD TO CITRUS HEIGHTS PB 3 PG 87
BLANKENSHIP RETHA H $117.05
P O BOX 1443
LOT 85 & N 25 FT OF LOT 86
N M LORDS 1ST ADD TO CITRUS HEIGHTS PB 3 PG 87
BROOMFIELD ROGER L & DEBRA L $171.79
LOT 106 + N 1/2 LOT 107
N M LORDS 1ST ADD TO CITRUS HEIGHTS PB 3 PG 87
SABA DEBORAH A $366.44
P O BOX 205
LOT 137 (LESS S 2 FT) & W 30 FT OF LOT 138 (LESS S 2 FT)
N M LORDS 1ST ADD TO CITRUS HEIGHTS PB 3 PG 87
DONEY MARY C $147.42
1208 WYNN ST
S 2 FT OF LOT 146 & S 2 FT OF W 20 FT OF LOT 157 & VACD ALLEY ON S & LOT 158 (LESS RD) & W 20 FT OF LOT 159 (LESS RD)
N M LORDS 1ST ADD TO CITRUS HEIGHTS PB 3 PG 87
********CITRUS HEIGHTS ********
********PB 3 PG 48 ********
GREEN LARRY R & JULIE E $362.24
4230 ORANGE AVENUE
ALL LOT 26 & S 1/2 OF LOT 27
********NORTHLAKE VILLAGE ********
********PB 31 PG 41 ********
NORTHLAKE VILLAGE COMMUNITY ASC INC $1,675.32
BEG NE COR RUN S 28 DEG 29 MIN 46 SEC W 751.21 FT W 170 FT NELY ON CURVE 36.13 FT N 30.95 FT W 135.09 FT NWLY ON CURVE 190.80 FT N 28 DEG 6 MIN 40 SEC W 46.29 FT N 61 DEG 53 MIN 20 SEC E 64 FT S 28 DEG 6 MIN 40 SEC E 46.30 FT SELY ON CURVE 72.53 FT E 16.53 FT NELY ON CURVE 76.30 FT N 67 DEG 07 MIN 39 SEC W 93 FT N 36 DEG 39 MIN 36 SEC E 85 FT N 53 DEG 36 MIN 22 SEC W 73.69 FT WLY ON CURVE 20.56 FT N 2 DEG 15 MIN 10 SEC E 64 FT ELY ON CURVE 66.69 FT S 53 DEG 36 MIN 22 SEC E 79.07 FT N 36 DEG 23 MIN 38 SEC E 48.66 FT N 15 DEG 47 MIN 18 SEC W 107.26 FT N 77 DEG 21 MIN 53 SEC W 70.03 FT N 6 DEG 38 MIN 7 SEC E 198.35 FT S 78 DEG 01 MIN 53 SEC E 129.66 FT S 70 DEG 10 MIN 18 SEC E 225.74 FT N 86 DEG 10 MIN 16 SEC E 146.08 FT TO BEG (LESS NORTHLAKE VILLAGE CONDOMINIUM I)
********NORTHLAKE VILLAGE CONDO 4 ********
********PB 33 PGS 59 TO 62 ********
GRAFFUIS DALE J & DELROCCO JENNIFER A $622.28
UNIT 505
----SEC 15 TWP 20 RNG 33----
TARICANO MARK S & DIANE M $590.38
361 LAKE MARY BLVD
SEC 15 TWP 20S RGE 30E
W 150 FT OF N 1/2 OF NW 1/4 OF NE 1/4 OF NW 1/4
BARNETT BILLIE W $1,313.49
321 E LAKE MARY BLVD
SEC 15 TWP 20S RGE 30E
BEG NW COR OF E 1/2 OF NW 1/4 OF NW 1/4 OF NW 1/4 RUN E 15 FT S 277.03 FT E TO PT 115 FT W OF W LI OF NW 1/4 OF NW 1/4 OF NW 1/4 S 357.97 FT W TO PT S OF BEG N TO BEG (2.07 AC)
MORRISON DOROTHY $55.80
P O BOX 35
SEC 15 TWP 20S RGE 30E
N 80 FT OF S 280 FT OF W 180 FT OF E 1/2 OF NW 1/4 OF SE 1/4 OF NW 1/4
MANN JACK R & VIRGINIA P $339.82
378 PINE TREE ROAD
SEC 15 TWP 20S RGE 30E
S 200 FT OF W 310 FT OF E 1/2 OF NW 1/4 OF SE 1/4 OF NW 1/4 (LESS RD)
VERGARA LUIS E TRUSTEE $3,139.66
2900 STATE ROAD 436
SEC 15 TWP 20S RGE 30E
N 3/5 OF NE 1/4 OF SW 1/4
********CARDINAL OAKS COVE ********
********PB 28 PGS 17 & 18 ********
NICHOLAS ALEXANDER III & SANDY $150.36
219 SHADY OAK CIR
LOT 18
PALMER ERICKSON W & CAROL M $150.36
775 MEADOWLARK CT
LOT 20
********DORIS M MCIDRICH SUB ********
********PB 20 PGS 80 & 81 ********
WINCHESTER L STEVENS & LILLIAN J $1,367.95
LOT 11
----SEC 16 TWP 20 RNG 33----
CHAMBERS RUFUS M LIFE ESTATE (CHAMBERS JOSEPH M SR & BETTY $746.89
SEC 16 TWP 20S RGE 30E
W 225.5 FT OF E 660.6 FT OF E 3/4 OF W 1/2 OF SW 1/4 OF SW 1/4 (LESS N 25 FT FOR RD & S 433 FT)
JOHNSON ERNEST + INES C $741.56
176 VAN BUREN AVE
SEC 16 TWP 20S RGE 30E
S 1/2 OF W 1/2 OF SW 1/4 OF SE 1/4 OF SW 1/4 (LESS E 151.7 FT)
NOE TIBA & NOE JAMES III & NOE DANNY L & NOE BILLY $104.78
SEC 16 TWP 20S RGE 30E
N 70 FT OF E 104.38 FT OF W 1/2 OF E 1/2 OF SW 1/4 OF SW 1/4
JACKSON KENNETH E & PHYLLIS B $130.25
P O BOX 90
SEC 16 TWP 20S RGE 30E
S 80 FT OF N 132 FT OF W 165 FT OF E 330 FT OF W 1/2 OF SE 1/4 OF SW 1/4
********EVANSDALE NO 2 ********
********PB 7 PG 30 ********
NOE FREDERICK W JR & DOROTHY M $82.42
608 NE LEGO AVE
LOT 1 (LESS S 20 FT) BLK 4
********EVANSDALE ********
********PB 7 PG 37 ********
SALAZAR MANUEL + RAQUEL $177.91
P O BOX 1201
LOTS 6 + 7 BLK 2
WALDROP DENNIS F + ELLEN M $72.37
250 3RD ST
S 1/2 OF LOT 18 + ALL LOT 19 BLK 2
SEAVER ERIC N & SHERRI L $442.55
265 3RD STREET
LOT 20 + N 25 FT LOT 21 BLK 2
SEAVER ERIC N & SHERRI L $149.91
265 3RD STREET
S 1/2 OF LOT 21 + N 23 FT OF LOT 22 BLK 2
SHARP DAVID F & CATHERINE D $84.36
230 S COUNTRY CLUB RD
LOT 5 BLK 3
MEROLA TAMERA M $422.46
P O BOX 1902
LOTS 39 & 40 (LESS BEG SE COR LOT 40 RUN N 3 DEG 12 MIN 20 SEC E 30 FT N 38 DEG 20 MIN 12 SEC W 135.05 FT S 3 DEG 12 MIN 20 SEC W 26.08 FT S 86 DEG 40 MIN 15 SEC E 135 FT TO BEG) BLK 3
HALTOT RAYMOND W + MARTHA C $552.32
S 1/2 OF LOT 11 & ALL LOT 12 & LOT 13 (LESS BEG SW COR RUN N 15 FT N 88 DEG E TO SHORE LI SLY ON SHORE LI TO S LI W TO BEG) BLK 11
********EVANSDALE NO 3 LAKE MARY ********
********PB 10 PG 54 ********
FUGATE ROBERT J & CAROL $294.40
P O BOX 879
LOTS 12 + 13
********LAKE VIEW LAKE MARY ********
********PB 5 PG 5 ********
HAMMERSTROM WALTRIE C $196.94
170 SOUTH 5TH ST
LOT 7 + N 1/2 OF LOT 8 BLK I
LAKE VIEW LAKE MARY FLA PB 5 PG 5
********LAKE VIEW 1ST ADD ********
********PB 6 PG 73 ********
PRECHEL GEORGE III & JUANITA $819.79
630 TURKEY OAKS CT
S 1/2 OF LOT 2 & ALL LOT 3 BLK 7
1ST ADD TO LAKEVIEW PB 6 PG 73
********LE TOURNEAU ACRES ********
********PB 20 PGS 66 & 67 ********
JACKSON ERNEST L & ENID A $1,760.45
455 S COUNTRY CLUB RD
LOT 7
********CARDINAL OAKS ********
********PB 22 PGS 70 & 71 ********
JACKSON RANDALL B & VICTORIA L $1,463.09
202 MAIN ROAD
LOT 60
----SEC 17 TWP 20 RNG 30----
GILLESPIE DANIEL P & DORIS C $1,333.75
E/SIDE LONGWOOD LAKE MARY RD
SEC 17 TWP 20S RGE 30E
E 115 FT OF N 96 FT OF E 2/5 OF W 5/8 OF S 1/2 OF N 1/2 OF NE 1/4 E OF LONGWOOD-LAKE MARY RD
GILLESPIE DANIEL P & DORIS C $1,348.36
E/SIDE LONGWOOD LAKE MARY RD
SEC 17 TWP 20S RGE 30E
N 96 FT OF E 2/5 OF W 5/8 OF S 1/2 OF N 1/2 OF NE 1/4 E OF LONGWOOD-LAKE MARY RD (LESS E 115 FT)
********CROSSINGS UNIT 1 LAKEWOOD AT ********
********THE ********
********PB 32 PGS 44 TO 46 ********
TAPOUNCT CARLOS V & MYRNA S $764.62
309 GOLDSTONE PL
LOT 2 BLK A
LAKEWOOD AT THE CROSSINGS UNIT 1 PB 32 PGS 44 TO 46
********CROSSINGS UNIT 2 LAKEWOOD AT ********
********THE ********
********PB 33 PGS 49 TO 53 ********
BARCA ANDRE & MARIANNE $1,060.96
501 SILVERGATE LOOP
LOT 53 BLK A
LAKEWOOD AT THE CROSSINGS UNIT 2 PB 33 PGS 49 TO 53
LOVELACE WILLIAM H JR & MARGARET A $308.59
LOT 113 BLK B
LAKEWOOD AT THE CROSSINGS UNIT 2 PB 33 PGS 49 TO 53
SMITH MICHAEL W & CATHERINE S $308.59
491 CIDERMILL PLACE
LOT 127 BLK B
LAKEWOOD AT THE CROSSINGS UNIT 2 PB 33 PGS 49 TO 53
STERN MILDRED E $1,200.38
LAZAR ROSALIND F
LOT 161 BLK B
LAKEWOOD AT THE CROSSINGS UNIT 2 PB 33 PGS 49 TO 53
HOPKINS THOMAS D & LEGION M $308.59
490 CIDERMILL PL
LOT 199 BLK B
LAKEWOOD AT THE CROSSINGS UNIT 2 PB 33 PGS 49 TO 53
----SEC 18 TWP 20 RNG 30----
ACRE KENNETH E SR $7,310.35
1476 HOWELL BRANCH RD
SEC 18 TWP 20S RGE 30E
S 200 FT OF NE 1/4 OF NW 1/4 (LESS W 679 FT & RD)
********GREENWOOD LAKES UNIT 1 ********
********PB 21 PGS 17 TO 19 ********
WILES DAVID C & SUNNY W $667.55
112 DANBURY DR
LOT 7 BLK C
********GREENWOOD LAKES UNIT 2 ********
********PB 22 PGS 2 & 3 ********
SCOTT TIMOTHY D & SUSAN $922.99
11618 LEDBURY WAY
LOT 22 BLK A
LAMPASONA PAUL & LAMPASONA CHRISTOPHER $195.27
LOT 2 BLK B
********GREENWOOD LAKES UNIT 8 ********
********PB 25 PGS 46 TO 48 ********
BROOKS DANA D $128.33
177 HERON BAY CIR
LOT 52 (LESS SELY 10.15 FT)
********HIDDEN VILLAGE CONDO ********
********ORB 1024 PG 1301 ********
ZAHOU BASIM E & ABASSIAN GERGE & OZANNA $794.30
UNIT 24
CURRY JACK B JR $173.39
936-206 BIRMINGHAM CT
UNIT 206
JACKSON DENNIS J & ANNE R $173.39
937 BIRMINGHAM CT
UNIT 210
BURNEY JEFFREY W $173.39
935 BIRMINGHAM CT 8207
UNIT 218
********CROSSINGS PH 1 THE RESERVE AT ********
********THE ********
********PB 34 PGS 79 TO 81 ********
LAWLER EDWARD D & GEORGINE M $887.23
801 HEATHER GLEN CIR
LOT 23 BLK 1
THE RESERVE AT THE CROSSINGS PH 1 PB 34 PGS 79 TO 81
BARNHOT PETER J $1,312.38
1047 WINTER SPRINGS BLVD
LOT 14 BLK 2
THE RESERVE AT THE CROSSINGS PH 1 PB 34 PGS 79 TO 81
BARNHOT PETER J $994.03
1047 WINTER SPRINGS BLVD
LOT 15 BLK 2
THE RESERVE AT THE CROSSINGS PH 1 PB 34 PGS 79 TO 81
BARNHOT PETER J $1,110.67
1047 WINTER SPRINGS BLVD
LOT 16 BLK 2
THE RESERVE AT THE CROSSINGS PH 1 PB 34 PGS 79 TO 81
TRIMBLE ROBERT G & A MARIE $679.08
436 MORNING GLORY DR
LOT 2 BLK 3
THE RESERVE AT THE CROSSINGS PH 1 PB 34 PGS 79 TO 81
********CROSSINGS PH 2 THE RESERVE AT ********
********THE ********
********PB 35 PGS 50 TO 52 ********
KRAFT HENRY J & IZARYS E $277.11
773 HEATHER GLEN CIR
LOT 49 BLK 1
THE RESERVE AT THE CROSSINGS PH 2 PB 35 PGS 50 TO 52
----SEC 19 TWP 20 RNG 33----
BLUE LAGOON APARTMENTS INC $3,780.53
ATTN VISTON CORP
SEC 19 TWP 20S RGE 30E
BEG 1280.80 FT E & 619.32 FT S OF NW COR [illegible] N TO BEG
********CROSSINGS UNIT 3 SILVER LAKES ********
********PB 33 PGS 67 & 68 ********
CONTEMPORARY CONSTRUCTION & DEV INC $373.63
LOT 118
SILVER LAKES E AT THE CROSSINGS U 3 PB 33 PGS 67 & 68
GREEN MARK D $373.63
111 WILD HOLLY LN
LOT 122
SILVER LAKES E AT THE CROSSINGS U 3 PB 33 PGS 67 & 68
CONTEMPORARY CONSTRUCTION & DEV INC $373.63
LOT 126
SILVER LAKES E AT THE CROSSINGS U 3 PB 33 PGS 67 & 68
MEADOWLAND JOINT VENTURE $373.63
119 COMMERCE WAY
LOT 133
SILVER LAKES E AT THE CROSSINGS U 3 PB 33 PGS 67 & 68
MEADOWLAND JOINT VENTURE $373.63
119 COMMERCE WAY
LOT 135
SILVER LAKES E AT THE CROSSINGS U 3 PB 33 PGS 67 & 68
********GREENWOOD LAKES UNIT D-3A ********
********PB 26 PGS 18 TO 22 ********
HOOKER HOMES INC $227.45
821 DOUGLAS AVE
LOT 31 BLK 1
HOOKER HOMES INC $227.45
821 DOUGLAS AVE
LOT 8 BLK 2
HOOKER HOMES INC $227.45
821 DOUGLAS AVE
LOT 9 BLK 2
HOOKER HOMES INC $227.45
821 DOUGLAS AVE
LOT 10 BLK 2
********PLANT HWY COMMERCE CENTER ********
********PB 31 PGS 74 & 75 ********
ECKSTEIN BRUCE $1,545.56
3411 DAWN CT
LOT 3
----SEC 20 TWP 20 RNG 30----
********LONGWOOD PARK ********
********PB 11 PGS 8, 9 + 10 ********
NICHOLSON ROBERTA L $454.70
319 MARJORIE BLVD
LOT 16 BLK I
SANDON KENNETH W & CYNTHIA L $342.03
250 RUTH BLVD
E 52 FT OF LOT 18 & ALL VACD ST ADJ ON E BLK H
EQUITY DEV GROUP INC $606.59
900 N MAITLAND AVE
LOT 27 (LESS E 24 FT) BLK L
STAPLES GAYLE B $300.79
ATTN GALEN TREDWAY
LOT 26 BLK L
BUTLER JOHN C & BONITA $368.42
271 HOWARD BLVD
LOT 12 & W 12 FT OF LOT 13 BLK M
FAYE CAROLINE W $931.41
230 HOWARD BLVD
LOT 5 BLK P
********HENSONS ACRES ********
********PB 9 PG 99 ********
PRATT PEGGY C $340.90
250 ACORN DR
LOT 1 BLK B
********CROSSINGS UNIT 4 LAKEWOOD AT ********
********THE ********
********PB 35 PGS 58 TO 60 ********
ONLEY ARNOLD R $139.85
660 TOMLINSON TERR
LOT 23
LAKEWOOD AT THE CROSSINGS UNIT 4 PB 35 PGS 58 TO 60
********CROSSINGS UNIT 3 LAKEWOOD ********
********AT THE ********
********PB 36 PGS 80 & 81 ********
KOCH JENO K & CARLA M $43.71
616 HOLLOWOOD CIR
LOT 22
LAKEWOOD AT THE CROSSINGS UNIT 3 PB 36 PGS 80 & 81
JORGENSON PHILIP T $43.71
487 N SUNDANCE DR
LOT 75
LAKEWOOD AT THE CROSSINGS UNIT 3 PB 36 PGS 80 & 81
DETWILER JANICE E & JOHN M $43.71
490 N SUNDANCE DR
LOT 90
LAKEWOOD AT THE CROSSINGS UNIT 3 PB 36 PGS 80 & 81
********EAGLE CREEK ********
********PB 36 PGS 87 TO 89 ********
ENERGY DEV ENTERPRISES INC $155.53
235 N COUNTRY CLUB RD
LOT 1
ENERGY DEV ENTERPRISES INC $155.53
235 N COUNTRY CLUB RD
LOT 2
ENERGY DEV ENTERPRISES INC $155.53
235 N COUNTRY CLUB RD
LOT 5
ENERGY DEV ENTERPRISES INC $155.53
235 N COUNTRY CLUB RD
LOT 7
ENERGY DEV ENTERPRISES INC $155.53
235 N COUNTRY CLUB RD
LOT 10
ENERGY DEV ENTERPRISES INC $155.53
235 N COUNTRY CLUB RD
LOT 11
ENERGY DEV ENTERPRISES INC $155.53
235 N COUNTRY CLUB RD
LOT 12
ENERGY DEV ENTERPRISES INC $155.53
235 N COUNTRY CLUB RD
LOT 13
ENERGY DEV ENTERPRISES INC $155.53
235 N COUNTRY CLUB RD
LOT 15
ENERGY DEV ENTERPRISES INC $155.53
235 N COUNTRY CLUB RD
LOT 16
ENERGY DEV ENTERPRISES INC $155.53
235 N COUNTRY CLUB RD
LOT 17
ENERGY DEV ENTERPRISES INC $155.53
235 N COUNTRY CLUB RD
LOT 18
ENERGY DEV ENTERPRISES INC $155.53
235 N COUNTRY CLUB RD
LOT 19
ENERGY DEV ENTERPRISES INC $155.53
235 N COUNTRY CLUB RD
LOT 20
ENERGY DEV ENTERPRISES INC $155.53
235 N COUNTRY CLUB RD
LOT 21
ENERGY DEV ENTERPRISES INC $155.53
235 N COUNTRY CLUB RD
LOT 22
ENERGY DEV ENTERPRISES INC $155.53
235 N COUNTRY CLUB RD
LOT 23
ENERGY DEV ENTERPRISES INC $155.53
235 N COUNTRY CLUB RD
LOT 24
ENERGY DEV ENTERPRISES INC $155.53
235 N COUNTRY CLUB RD
LOT 25
ENERGY DEV ENTERPRISES INC $155.53
235 N COUNTRY CLUB RD
LOT 26
M & H ENERGY BUILDERS INC $155.53
395 EAGLE CREEK CIR
LOT 27
ENERGY DEV ENTERPRISES INC $155.53
235 N COUNTRY CLUB RD
LOT 28
ENERGY DEV ENTERPRISES INC $155.53
235 N COUNTRY CLUB RD
LOT 29
ENERGY BUILDERS INC $155.53
395 EAGLE CREEK CIR
LOT 30
ENERGY DEV ENTERPRISES INC $155.53
235 N COUNTRY CLUB RD
LOT 31
ENERGY DEV ENTERPRISES INC $155.53
235 N COUNTRY CLUB RD
LOT 35
----SEC 21 TWP 20 RNG 30----
********COUNTRY CLUB HEIGHTS UNIT ********
********1 ********
********PB 13 PG 98 ********
GUNN JACK T JR + DEANA K $110.73
132 EXETER AVE
LOT 23 BLK B
COUNTRY CLUB HEIGHTS UNIT 1 PB 13 PG 98
FUSATE ROBERT W + CAROL L $71.79
P O BOX 629
LOT 7 BLK F
COUNTRY CLUB HEIGHTS UNIT 1 PB 13 PG 98
********FOREST GREEN ********
********PB 11 PGS 77 + 78 ********
ATASSI HAYAN TRUSTEE $21.12
ATTN A J STANTON JR
LOT 1 (LESS NWLY 17 FT IN ROW) BLK A
ATASSI HAYAN TRUSTEE $22.25
ATTN A J STANTON JR
LOT 2 (LESS NWLY 17 FT IN ROW) BLK A
ATASSI HAYAN TRUSTEE $22.25
ATTN A J STANTON JR
LOT 3 (LESS NWLY 17 FT IN ROW) BLK A
ATASSI HAYAN TRUSTEE $22.25
ATTN A J STANTON JR
LOT 4 (LESS NWLY 17 FT IN ROW) BLK A
ATASSI HAYAN TRUSTEE $22.25
ATTN A J STANTON JR
LOT 5 (LESS NWLY 17 FT IN ROW) BLK A
ATASSI HAYAN TRUSTEE $22.25
ATTN A J STANTON JR
LOT 6 (LESS NWLY 17 FT IN ROW) BLK A
ATASSI HAYAN TRUSTEE $22.25
ATTN A J STANTON JR
LOT 7 (LESS NWLY 17 FT IN ROW) BLK A
ATASSI HAYAN TRUSTEE $22.
ATTN A J STANTON JR
LOT 8 (LESS NWLY 17 FT IN ROW) BLK A
ATASSI HAYAN TRUSTEE $22.
ATTN A J STANTON JR
LOT 9 (LESS NWLY 17 FT IN ROW) BLK A
ATASSI HAYAN TRUSTEE $22.
ATTN A J STANTON JR
LOT 10 (LESS NWLY 17 FT IN ROW) BLK A
ATASSI HAYAN TRUSTEE $22.
ATTN A J STANTON JR
LOT 11 (LESS NWLY 17 FT IN ROW) BLK A
ATASSI HAYAN TRUSTEE $22.
ATTN A J STANTON JR
LOT 12 (LESS NWLY 17 FT IN ROW) BLK A
ATASSI HAYAN TRUSTEE $21.
ATTN A J STANTON JR
LOT 13 BLK A
ATASSI HAYAN TRUSTEE $21.
ATTN A J STANTON JR
LOT 14 BLK A
ATASSI HAYAN TRUSTEE $21.
ATTN A J STANTON JR
LOT 15 BLK A
ATASSI HAYAN TRUSTEE $21.
ATTN A J STANTON JR
LOT 16 BLK A
ATASSI HAYAN TRUSTEE $21.
ATTN A J STANTON JR
LOT 17 BLK A
ATASSI HAYAN TRUSTEE $21.
ATTN A J STANTON JR
LOT 18 BLK A
ATASSI HAYAN TRUSTEE $21.
ATTN A J STANTON JR
LOT 19 BLK A
ATASSI HAYAN TRUSTEE $21.
ATTN A J STANTON JR
LOT 20 BLK A
ATASSI HAYAN TRUSTEE $21.
ATTN A J STANTON JR
LOT 21 BLK A
ATASSI HAYAN TRUSTEE $21.
ATTN A J STANTON JR
LOT 22 BLK A
ATASSI HAYAN TRUSTEE $21.
ATTN A J STANTON JR
LOT 23 BLK A
ATASSI HAYAN TRUSTEE $21.
ATTN A J STANTON JR
LOT 24 BLK A
ATASSI HAYAN TRUSTEE $22.
ATTN A J STANTON JR
LOT 1 (LESS PT IN RD) BLK B
ATASSI HAYAN TRUSTEE $21.
ATTN A J STANTON JR
LOT 2 BLK B
ATASSI HAYAN TRUSTEE $21.
ATTN A J STANTON JR
LOT 3 BLK B
ATASSI HAYAN TRUSTEE $21.
ATTN A J STANTON JR
LOT 4 BLK B
ATASSI HAYAN TRUSTEE $21.
ATTN A J STANTON JR
LOT 5 BLK B
ATASSI HAYAN TRUSTEE $21.
ATTN A J STANTON JR
LOT 6 BLK B
ATASSI HAYAN TRUSTEE $21.
ATTN A J STANTON JR
LOT 7 BLK B
ATASSI HAYAN TRUSTEE $21.
ATTN A J STANTON JR
LOT 8 BLK B
ATASSI HAYAN TRUSTEE $21.
ATTN A J STANTON JR
LOT 9 BLK B
ATASSI HAYAN TRUSTEE $21.
ATTN A J STANTON JR
LOT 10 BLK B
ATASSI HAYAN TRUSTEE $21.
ATTN A J STANTON JR
LOT 11 BLK B
ATASSI HAYAN TRUSTEE $21.
ATTN A J STANTON JR
LOT 12 BLK B
ATASSI HAYAN TRUSTEE $21.
ATTN A J STANTON JR
LOT 13 BLK B
ATASSI HAYAN TRUSTEE $21.
ATTN A J STANTON JR
LOT 14 BLK B
ATASSI HAYAN TRUSTEE $21.
ATTN A J STANTON JR
LOT 15 BLK B
ATASSI HAYAN TRUSTEE $21.
ATTN A J STANTON JR
LOT 16 BLK B
ATASSI HAYAN TRUSTEE $21.
ATTN A J STANTON JR
LOT 1 BLK C
ATASSI HAYAN TRUSTEE $21.
ATTN A J STANTON JR
LOT 2 BLK C
ATASSI HAYAN TRUSTEE $21.
ATTN A J STANTON JR
LOT 3 BLK C
ATASSI HAYAN TRUSTEE $21.
ATTN A J STANTON JR
LOT 4 BLK C
ATASSI HAYAN TRUSTEE $21.
ATTN A J STANTON JR
LOT 5 BLK C
ATASSI HAYAN TRUSTEE $21.
ATTN A J STANTON JR
LOT 6 BLK C
ATASSI HAYAN TRUSTEE $21.
ATTN A J STANTON JR
LOT 7 BLK C
ATASSI HAYAN TRUSTEE $21.
ATTN A J STANTON JR
LOT 8 BLK C
ATASSI HAYAN TRUSTEE $21.
ATTN A J STANTON JR
LOT 9 BLK C
ATASSI HAYAN TRUSTEE $21.
ATTN A J STANTON JR
LOT 10 BLK C
ATASSI HAYAN TRUSTEE $21.
ATTN A J STANTON JR
LOT 11 BLK C
ATASSI HAYAN TRUSTEE $21.
ATTN A J STANTON JR
LOT 12 BLK C
ATASSI HAYAN TRUSTEE $21.
ATTN A J STANTON JR
LOT 13 BLK C
ATASSI HAYAN TRUSTEE $21.
ATTN A J STANTON JR
LOT 14 BLK C
ATASSI HAYAN TRUSTEE $21.
ATTN A J STANTON JR
LOT 1 BLK D
ATASSI HAYAN TRUSTEE $21.
ATTN A J STANTON JR
LOT 2 BLK D
ATASSI HAYAN TRUSTEE $21.
ATTN A J STANTON JR
LOT 3 BLK D
ATASSI HAYAN TRUSTEE $21.
ATTN A J STANTON JR
LOT 4 BLK D
ATASSI HAYAN TRUSTEE $21.
ATTN A J STANTON JR
LOT 5 BLK D
ATASSI HAYAN TRUSTEE $21.
ATTN A J STANTON JR
LOT 1 BLK E
ATASSI HAYAN TRUSTEE $21.
ATTN A J STANTON JR
LOT 2 BLK E
ATASSI HAYAN TRUSTEE $21.
ATTN A J STANTON JR
LOT 3 BLK E
ATASSI HAYAN TRUSTEE $21.
ATTN A J STANTON JR
LOT 4 BLK E
ATASSI HAYAN TRUSTEE $21.
ATTN A J STANTON JR
LOT 5 BLK E
ATASSI HAYAN TRUSTEE $21.
ATTN A J STANTON JR
LOT 6 BLK E
ATASSI HAYAN TRUSTEE $21.
ATTN A J STANTON JR
LOT 7 BLK E
ATASSI HAYAN TRUSTEE $21.
ATTN A J STANTON JR
LOT 8 BLK E
ATASSI HAYAN TRUSTEE $21.
ATTN A J STANTON JR
LOT 9 BLK E
ATASSI HAYAN TRUSTEE $21.
ATTN A J STANTON JR
LOT 10 BLK E
ATASSI HAYAN TRUSTEE $21.
ATTN A J STANTON JR
LOT 11 BLK E
ATASSI HAYAN TRUSTEE $21.
ATTN A J STANTON JR
LOT 12 BLK E
ATASSI HAYAN TRUSTEE $21.
ATTN A J STANTON JR
LOT 13 BLK E
ATASSI HAYAN TRUSTEE $21.
ATTN A J STANTON JR
LOT 14 BLK E
ATASSI HAYAN TRUSTEE $21.
ATTN A J STANTON JR
LOT 15 BLK E
ATASSI HAYAN TRUSTEE $21.
ATTN A J STANTON JR
LOT 16 BLK E
ATASSI HAYAN TRUSTEE $21.
ATTN A J STANTON JR
LOT 17 BLK E
ATASSI HAYAN TRUSTEE $21.
ATTN A J STANTON JR
LOT 18 BLK E
ATASSI HAYAN TRUSTEE $21.
ATTN A J STANTON JR
LOT 19 BLK E
ATASSI HAYAN TRUSTEE $21.
ATTN A J STANTON JR
LOT 20 BLK E
ATASSI HAYAN TRUSTEE $21.
ATTN A J STANTON JR
LOT 21 BLK E
ATASSI HAYAN TRUSTEE $21.
ATTN A J STANTON JR
LOT 22 BLK E
ATASSI HAYAN TRUSTEE $21.
ATTN A J STANTON JR
LOT 23 BLK E
ATASSI HAYAN TRUSTEE $21.
ATTN A J STANTON JR
LOT 24 BLK E
ATASSI HAYAN TRUSTEE $21.
ATTN A J STANTON JR
LOT 25 BLK E
ATASSI HAYAN TRUSTEE $21.
ATTN A J STANTON JR
LOT 26 BLK E
ATASSI HAYAN TRUSTEE $21.

NAME-LEGAL DESCRIPTION	TAX-COST
KONSTANZ COURTNEY L & ME SONG	$397.16
859 DIANE DR	
SEC 30 TWP 20S RGE 30E	
E 483 FT OF W 933 FT OF S	
200 FT OF N 483 FT OF SE	
1/4 OF NW 1/4	
********TIBERON HILLS PH 1A	********
********PB 27 PG 23	********
WARNER MILTON E JR & LYNN B	$1,270.57
1111 E TOUHY AVE #205	
LOT 50	
TIBERON HILLS	
PB 27 PG 22	
********LONGWOOD HILLS UNIT 2	********
********PB 27 PG 63	********
HAGEN HOMES INC	$1,061.69
755 W SANLANDO SPRINGS DR	
LOT 25	
********TIBERON HILLS PH 3	********
********PB 30 PG 81	********
BONINCONTRI JOSEPH R & SHEILA	$1,234.29
1708 ORANGE CIR	
LOT 78	
BROWN KENNETH W & BETTIE M	$1,165.71
1792 ORANGE CIR	
LOT 91	
********DANBURY MILL UNIT 1	********
********PB 30 PGS 92 TO 94	********
OLSON WILMA	$269.59
1690 TORRINGTON CIR	
LOT 2	
KHASHAN ANTON & BASIMA	$959.62
853 MILLRACE POINT	
LOT 30	
------------SEC 31 TWP 20 RNG 30------------	
PERRY JAMES E C & ADRIENNE M	$2,272.45
281 RANGE LINE RD	
SEC 31 TWP 20S RGE 30E	
N 1/2 OF S 297.875 FT OF W	
330 FT OF NW 1/4 OF SW 1/4	
(LESS W 33 FT FOR RD)	
JONES AMOS C & QUEEN E	$599.47
1400 W 9TH ST	
SEC 31 TWP 20S RGE 30E	
N 626.125 FT OF S 929 FT	
OF W 330 FT OF NW 1/4 OF	
SW 1/4 (LESS W 33 FT FOR	
RD + E 165 FT OF N 599 FT)	
JONES GEORGE W	$906.93
ATTN REBECCA M FISHER	
SEC 31 TWP 20S RGE 30E	
N 907 FT OF S 1080 FT OF	
NW 1/4 OF SW 1/4 (LESS W 380 FT	
& N 734 FT OF E 426 FT)	
LONGWOOD JOINT VENTURE	$11,763.22
48 N KIRKMAN ROAD	
SEC 31 TWP 20S RGE 30E	
BEG 590.91 FT N & 33 FT E OF SW COR	
RUN N 490.26 FT E 710.01 FT S	
490.29 FT W 710.80 FT TO BEG	
RENTO KATHLEEN R	$413.20
249 MAGNOLIA AVE W	
SEC 31 TWP 20S RGE 30E	
BEG 175 FT E OF SE COR OF	
MAGNOLIA + W LAKE AVES RUN	
E 75 FT S 100 FT W 75 FT	
N 100 FT TO BEG	
********LAKE SEARCY SHORES	********
********PB 10 PGS 23 24 + 25	********
KANDERIAN SAMI	$818.09
C/O LAKE MARY DEVELOPMENT CO	
LOT 27	
********TIBERON COVE	********
********PB 23 PGS 15 & 16	********
MATTA ENRIQUE L III & JANE C	$769.83
542 TIBERON COVE ROAD	
LOT 75	
********MEADOW RIDGE	********
********PB 28 PG 8	********
STALNAKER WALLACE F SR & FAITH	$813.36
K TRUSTEES	
LOT 18A	
********SOUTH SEMINOLE MEDICAL PLAZA	********
********A CONDO	********
********ORB 1580 PG 430	********
JOHNSTON DOUGLAS W	$3,477.01
521 W STATE ROAD 434	
UNIT 3 FIRST FLOOR	
********LONGWOOD	********
********PB 1 PGS 18 TO 21	********
******** PB 5 PG 26	********
A K CLARK BUILDERS INC	$388.57
117 E CHURCH ST	
LOT 9	
THOMAS CHARLES E	$668.45
840 E HWY 434	
S 90 FT OF LOT 32	
MILLONIG JOHN B & KATHLEEN	$349.89
103 PALM SPRINGS DR	
LOTS 46 + 48 1/2	
LINDSAY CAROLYN E	$379.02
BELZ FERN E	
LOT 57 1/2	
ADDISON WILLIAM F & HILDA P	$207.51
262 BAY AVE	
LOTS 65 1/2 67 67 1/2	
ADDISON WILLIAM F OR	$436.67
ADDISON HILDA	
LOTS 66 66 1/2 & W 50 FT OF	
LOT 69	
HOGLE THOMAS R & ELIZABETH	$1,260.03
ET AL	
LOT 88	
GEORGIAN CONSTRUCTION CO	$181.32
5360 MCINTOSH POINT SUITE 128	
LOT 139 & LOT 261 (LESS	
E 39 FT)	
CUNDIFF EDDIE & MARTHA	$204.65
226 BENT ST	
LOTS 267 & 269	
HARNETS NELSON N	$16.73
232 W PALMETTO AVE	
W 5 FT OF E 40 FT OF LOT	
553	
MAGALDINO BENJAMIN C	$2,472.76
110 SHADOW LANE DR	
LOTS 504 & 1/2 VACD ST ON S &	
LOT 505	
AVAKIAN JOHN D & GEORGIA	$49.15
PO BOX 1553	
E 17 FT OF LOT 552	
POTTER SARA E	$446.58
357 E CHURCH AVE	
LOT 644 (LESS W 25 FT) &	
ALL LOT 646	
VANDERVEER HAZEL M &	$138.43
CLAIR M	
LOT 645	
VANDERVEER HAZEL M & CLAIR M	$674.51
356 E JESSUP	
LOT 647	
GEORGIAN CONSTR CO IN	$140.10
5360 MCINTOSH POINT SUITE 128	
LOT 734	
BARNETT BANK OF CENTRAL FLA NA	$2,361.96
P O BOX 308	
LOTS 850 + 852	
------------SEC 32 TWP 20 RNG 30------------	
S P G DEVELOPMENT CORP	$1,357.25
P O BOX 1455	
SEC 32 TWP 20S RGE 30E	
N 476.84 FT OF SW 1/4 W OF	
SR 427 (LESS W 361.4 FT & RD)	
HICKS ROBERT G	$457.90
309 ORANGE AVE	
SEC 32 TWP 20S RGE 30E	
N 889.9 FT OF SW 1/4 E OF	
OLEANDER AVE (LESS E 1060	
FT)	
GEORGIAN CONSTRUCTION CO	$1,943.04
5360 MCINTOSH POINT	
SEC 32 TWP 20S RGE 30E	
S 299.9 FT OF N 889.9 FT	
OF W 425 FT OF E 850	
FT & N 190 FT OF E 850 FT	
OF SW 1/4 (LESS N 190 FT OF	
E 525 FT & S 50 FT OF E 475 FT)	
(4.39 AC)	
HORTON JESSE L	$155.11
P O BOX 885	
SEC 32 TWP 20S RGE 30E	
N 140 FT OF W 70 FT OF E	
225 FT OF SW 1/4	
BENNETT GLENN A	$202.88
453 E JESSUP AVE	
SEC 32 TWP 20S RGE 30E	
S 150 FT OF E 150 FT OF W	
1015 FT OF NE 1/4 OF SW	
1/4	
********LONGDALE	********
********PB 13 PG 68	********
KUYDUS ROBERT J	$501.02
107 WINDING RIDGE DR	
LOT 12	
CARTER FELTON & BONNIE F	$87.81
725 LOGAN DR	
LOT 19	
MIDOLA GARY C & ANNA I	$81.42
886 LORMANN CIR	
LOT 105	
KERN PHYLLIS A	$540.18
971 N LORMANN CIR	
LOT 124	
********BRADLEYS ADD	********
********PB 1 PG 17	********
ARGEROS GEORGE T &	$959.50
GILBERT THOMAS J	
E 150 FT OF LOTS 6 + 7	
(LESS N 284.77 FT OF LOT 6	
+ S 260 FT OF LOT 7)	
FRIEDMAN J DON TRUSTEE	$1,493.77
165 W JESSUP AVE	
S 88.5 FT OF N 198.27 FT	
OF E 150 FT OF LOT 8	
********ENTZMINGERS ADD NO 1	********
********PB 5 PGS 26 + 27	********
HOLCOMB JESS L & CLARA	$670.83
SR 427 N	
LOTS 4 5 6 + 7 (LESS RD)	
BLK 4	
SHOTTS JAMES A & VIRGINIA L	$130.35
1310 EVANGELINE AVE	
LOTS 9 + 10 BLK 4	
PHILLIPS LAWRENCE N & JO ANN	$217.26
962 2ND PL W	
LOT 1 1/2 BLK 5	
********LONGWOOD NORTH	********
********PB 16 PG 23	********
ANDERSON LAURIE C	$745.78
P O BOX 5103	
LOT 16 BLK 8	
********WILDMERE	********
********PB 1 PG 111	********
FREEDOM DEVELOPMENT INC	$421.93
P O BOX 1184	
DEG 125 FT E & 150 FT S OF INT	
SLY R/W CHURCH ST & ELY R/W LAKE	
VIEW AVE RUN S 300 FT E 480.1 FT	
N 304.2 FT W 490 FT TO BEG BLK 3	
********WILDMERE RESURVEY OF BLK 4	********
********PB 4 PG 50	********
ROBINSON DONALD L & CELIA B	$178.15
737 E WARREN ST	
LOTS 18 + 19 BLK 2	
RESURVEY OF BLK 4 WILDMERE	
PB 4 PG 50	
********LAKE WAYMAN HEIGHTS	********
********PB 3 PG 82	********
WHITTEMORE FRANK E & GERALDINE	$341.66
545 LAND AVE	
LOTS 18 + 19 BLK C	
ESSEX MORTGAGE CORP	$644.42
ATTN FRANCIS E PIERCE JR	
LOTS 1 + 2 BLK H	

NAME-LEGAL DESCRIPTION	TAX-COST
HEIDANE DANIEL B & BETTY L	$242.81
BOX 305	
LOTS 3 + 4 BLK H	
DOUGLASS TOD & ANN	$962.16
104 MANOR AVE	
LOT 3 + E 1/2 OF LOT 4 BLK	
L	
SAN SOUCIE LOUIS W & ARLENE E	$367.90
BOX 635	
LOT 10 + E 1/2 OF LOT 11	
BLK P	
********LAKE WAYMAN HEIGHTS	********
********LAKE ADD	********
********PB 4 PG 23	********
EASTMONT CORP	$279.49
5151 ADAMSON ST	
LOT 15 + W 16.67 FT OF LOT	
16 BLK E	
HENSHAW JOHN W & JENNIFER M	$355.56
4541 ARCTIC ST	
LOT 17 + W 1/2 OF LOT 18	
BLK M	
LAKE WAYMAN HEIGHTS LAKE	
ADD	
PB 4 PG 23	
KANE GEORGE W JR	$71.23
765 E ORANGE AVE	
LOT 21 (LESS W 20 FT) BLK L	
LAKE WAYMAN HEIGHTS LAKE ADD	
PB 4 PG 23	
GRIER STEVEN L	$307.03
201 RIVERBEND CT	
LOTS 7 & 8 BLK O	
********ROSEWOOD PINE	********
********PB 17 PG 33	********
HENSHAW JOHN W SR & JENNIFER M	$566.59
4541 ARCTIC ST	
LOT 10	
------------SEC 33 TWP 20 RNG 30------------	
********ANGLEDALE	********
********PB 2 PGS 38 + 39	********
ORLANDO FIVE ASSOCIATES	$1,317.88
4 W 40TH ST	
PT BLKS 38 & 39 BEG S 5 DEG	
22 MIN W 990.6 FT OF NW COR	
LOT 17 BLK D D R MITCHELL	
SURVEY OF LEVY GRANT RUN S	
5 DEG 22 MIN W 435 FT N 84	
DEG 38 MIN 24 SEC W 160 FT	
N 432.1 FT S 84 DEG E 200	
FT TO BEG	
********ENTZMINGER FARMS ADD NO 1	********
********PB 5 PG 8	********
TOMPKINS CARROL E & JO ANN	$150.95
1111 MARCUS CT	
BEG SW COR LOT 4 RUN ELY 290 FT	
NLY 100 FT WLY 135 FT SLY 75 FT WLY	
115 FT SLY 25 FT TO BEG	
ENTZMINGER FARMS ADD NO. 1	
PB 5 PG 8	
MAY RISA	$11,248.24
600 N HWY 17-92	
LOT 10	
********FLAMINGO SPRINGS	********
********PB 8 PG 72	********
SMITH DONALD C JR & TONI M	$246.00
1351 DELANEY DR	
WLY 92 FT OF LOTS 1 + 2	
BLK B	
BARNETT FINLEY D & LOIS S	$99.47
23 RIDGEWOOD	
LOT 9 & PT LOT 10 BEG NW	
COR LOT 10 RUN ELY ON CURVE	
11 FT SWLY 155.7 FT TO PT	
ON WLY LI NWLY 160 FT ON	
WLY LI TO BEG BLK C	
QUAY DEVELOPMENT INC	$329.82
ATTN F B GARNETT	
LOT 10 (LESS BEG NW COR RUN	
ELY ON CURVE 11 FT SWLY	
155.7 FT TO PT ON WLY LI	
NWLY 160 FT ON WLY LI TO	
BEG) BLK C	
********LAKE LUCERNE	********
********PB 11 PG 73	********
COATES FRED E & ELLISE M	$87.18
1205 LAKE LUCERNE CIR	
LOT 2	
COATES FRED E & ELLISE M	$90.89
1205 LAKE LUCERNE CIR	
LOT 3	
LA ROSA VINCENT J	$465.20
1297 LAKE LUCERNE	
LOT 7	
********WILLIAMSON HEIGHTS	********
********PB 12 PG 36	********
GOLDWORM MICHAEL L & NANCY E	$12.23
98 WILTON DR	
LOT 7	
********WILLIAMSON HEIGHTS REPLAT	********
********PB 13 PG 16	********
MILLER WILLIAM R +	$134.96
RHONDA M	
LOTS 3 + 4	
BRYANT ROBERT L & ELIZABETH A	$102.46
200 LEW DR	
LOT 8 + W 20 FT OF LOT 7	
********LAKE GEM PARK	********
********PB 12 PGS 90 + 91	********
FRIEDMAN ARTHUR B TRUSTEE	$1,092.60
P O BOX 881	
LOT 7	
********PALMO SUBD REPLAT BLK A	********
********PB 11 PG 33	********
GLASCOCK CHARLES H	$7,346.51
223 SHADY HOLLOW	
LOTS 4 & 5 & S 25 FT OF LOTS 6	
& 17	
********HIGHLANDS SEC 2	********
********PB 17 PG 47	********
HALBERSTADT ALEX E	$33.27
750 SOUTH EAST LAKE ST	
PT OF TRACT A DESC AS FROM SE	
COR RUN N 15 DEG 30 MIN 18 SEC E	
804.27 FT N 31 DEG 45 MIN 34 SEC E	
246.98 FT N 60 DEG 11 MIN 43 SEC E	
TO POB RUN N 60 DEG 11 MIN 43 SEC E	
268.46 FT N 20 DEG 30 MIN 37 SEC W	
16.93 FT S 67 DEG 58 MIN 9 SEC W	
146.93 FT S 43 DEG 57 MIN 22 SEC W	
130.83 FT TO BEG	
HALBERSTADT ALEX E	$13.71
750 SOUTH EAST LAKE ST	
PT OF TRACT A DESC AS BEG	
804.27 FT N 15 DEG 30 MIN 18 SEC E	
& 108.23 FT N 31 DEG 45 MIN 34 SEC	
E OF SE COR RUN N 31 DEG 45 MIN 34	
SEC E 138.75 FT S 46 DEG 36 MIN 2	
SEC W 91.93 FT S 6 DEG 29 MIN 40	
SEC W 55.17 FT TO BEG	
********HIGHLANDS SEC 3	********
********PB 17 PGS 48 + 49	********
PARKLANE INVESTMENT CORP	$149.92
ATTN DANIEL A STAUBER	
PT OF TRACTS E & I DESC AS BEG	
ON WLY R/W SHEOAH BLVD 105.12 FT	
NWLY OF SE COR TRACT E RUN S 67 DEG	
26 MIN 2 SEC W 18.14 FT N 28 DEG	
13 MIN 3 SEC W 154.38 FT WLY ON	
CURVE 47.54 FT S 27 DEG 58 MIN 46	
SEC W 42 FT N 62 DEG 1 MIN 14 SEC W	
44 FT NWLY ON CURVE 26.46 FT N 68	
DEG 35 MIN 23 SEC W 45.29 FT S 21	
DEG 24 MIN 40 SEC W 88.44 FT N 68	
DEG 35 MIN 20 SEC W 87.08 FT N 6	
DEG 52 MIN 27 SEC E 71.40 FT N 21	
DEG 24 MIN 40 SEC E 153.06 FT N 8	
DEG 48 MIN 25 SEC E 141.52 FT N 23	
DEG 1 MIN 18 SEC E 55.72 FT TO WLY	
R/W SHEOAH BLVD SLY ALONG WLY R/W	
TO BEG	
********LONGWOOD SQUARE	********
********PB 19 PG 13	********
SHEA WILLIAM F	$1,052.93
P O BOX 452	
LOT 5	
********SHEOAH SEC 1	********
********PB 17 PGS 79 TO 83	********
CONVERY MARY	$446.44
30 SHEOAH BLVD	
UNIT 20 BLDG 30	
GRANT CAROLYN	$688.05
60-38 SHEOAH	
UNIT 38 BLDG 60	
F J POUNDER (ONTARIO) LTD	$662.94
RR 2	
UNIT 38A BLDG 60	
********HIGHLANDS SEC 2	********
********TRACT D REPLAT	********
********PB 21 PG 94	********
FOLAN DAVID L & LORA L &	$707.95
FOLAN LOUIS N & MARY J	
LOT 18 & BEG MOST NWLY COR	
LOT 17 RUN S 30 DEG 30 MIN	
32 SEC W 31.5 FT N 56 DEG 2	
MIN 59 SEC E 39.02 FT NWLY	
ON CURVE 17.37 FT TO BEG	
********CYPRESS VILLAGE TR C PH 1	********
********3RD REPLAT	********
********PB 26 PG 87	********
COMEAU DEAN E	$869.44
ATTN P O BOX 1215	
LOT 4	
CYPRESS VILLAGE TRACT C PH 1 3RD	
REPLAT	
PB 26 PG 87	
CITY FEDERAL SAVINGS BANK	$774.88
125 BELMONT DR	
LOT 6	
CYPRESS VILLAGE TRACT C PH 1 3RD	
REPLAT	
PB 26 PG 87	
COMEAU DEAN E	$784.10
ATTN P O BOX 1215	
LOT 16	
CYPRESS VILLAGE TRACT C PH 1 3RD	
REPLAT	
PB 26 PG 87	
COMEAU DEAN E	$872.45
ATTN P O BOX 1215	
LOT 23	
CYPRESS VILLAGE TRACT C PH 1 3RD	
REPLAT	
PB 26 PG 87	
********LONGDALE INDUSTRIAL PARK	********
********PB 25 PG 60	********
HOTT MICHAEL J	$1,187.90
733 LOGAN DR	
LOT 24	
********GREENSPOINTE	********
********PB 29 PGS 24 TO 27	********
LEIGHTON EDWIN L & ANNA D	$1,280.66
4932 TAYLOR STREET	
LOT 64	
GRITTER THOMAS & NANCY	$1,395.19
6701 NORTHWEST 23RD TERR	
LOT 69	
********GREENSPOINTE REPLAT LOTS 5 & 6	********
********PB 34 PG 22	********
AMERIFIRST FEDERAL SAVINGS &	$1,376.57
LOAN ASSN ATTN FORECLOSURE DEP	
LOT 5	
AMERIFIRST FEDERAL SAVINGS &	$1,308.64
LOAN ASSN ATTN FORECLOSURE DEP	
LOT 6	
********CYPRESS CLUB	********
********PB 33 PGS 25 & 26	********
FNB PROPERTIES INC	$236.75
600 NORTH MAGNOLIA AVE	
LOT 15	
FNB PROPERTIES INC	$236.75
600 NORTH MAGNOLIA AVE	
LOT 16	
FNB PROPERTIES INC	$236.75

NAME-LEGAL DESCRIPTION	TAX-COST
600 NORTH MAGNOLIA AVE	
LOT 17	
FNB PROPERTIES INC	$236.75
600 NORTH MAGNOLIA AVE	
LOT 18	
FNB PROPERTIES INC	$236.75
600 NORTH MAGNOLIA AVE	
LOT 19	
FNB PROPERTIES INC	$236.75
600 NORTH MAGNOLIA AVE	
LOT 20	
FNB PROPERTIES INC	$236.75
600 NORTH MAGNOLIA AVE	
LOT 21	
FNB PROPERTIES INC	$236.75
600 NORTH MAGNOLIA AVE	
LOT 22	
FNB PROPERTIES INC	$236.75
600 NORTH MAGNOLIA AVE	
LOT 23	
FNB PROPERTIES INC	$236.75
600 NORTH MAGNOLIA AVE	
LOT 24	
FNB PROPERTIES INC	$236.75
600 NORTH MAGNOLIA AVE	
LOT 25	
FNB PROPERTIES INC	$236.75
600 NORTH MAGNOLIA AVE	
LOT 26	
FNB PROPERTIES INC	$236.75
600 NORTH MAGNOLIA AVE	
LOT 27	
FNB PROPERTIES INC	$236.75
600 NORTH MAGNOLIA AVE	
LOT 28	
FNB PROPERTIES INC	$236.75
600 NORTH MAGNOLIA AVE	
LOT 29	
FNB PROPERTIES INC	$236.75
600 NORTH MAGNOLIA AVE	
LOT 30	
FNB PROPERTIES INC	$236.75
600 NORTH MAGNOLIA AVE	
LOT 31	
FNB PROPERTIES INC	$236.75
600 NORTH MAGNOLIA AVE	
LOT 32	
FNB PROPERTIES INC	$236.75
600 NORTH MAGNOLIA AVE	
LOT 33	
FNB PROPERTIES INC	$236.75
600 NORTH MAGNOLIA AVE	
LOT 34	
FNB PROPERTIES INC	$236.75
600 NORTH MAGNOLIA AVE	
LOT 35	
FNB PROPERTIES INC	$236.75
600 NORTH MAGNOLIA AVE	
LOT 36	
FNB PROPERTIES INC	$236.75
600 NORTH MAGNOLIA AVE	
LOT 37	
FNB PROPERTIES INC	$236.75
600 NORTH MAGNOLIA AVE	
LOT 38	
FNB PROPERTIES INC	$236.75
600 NORTH MAGNOLIA AVE	
LOT 39	
FNB PROPERTIES INC	$236.75
600 NORTH MAGNOLIA AVE	
LOT 40	
FNB PROPERTIES INC	$236.75
600 NORTH MAGNOLIA AVE	
LOT 41	
FNB PROPERTIES INC	$236.75
600 NORTH MAGNOLIA AVE	
LOT 42	
FNB PROPERTIES INC	$236.75
600 NORTH MAGNOLIA AVE	
LOT 43	
FNB PROPERTIES INC	$236.75
600 NORTH MAGNOLIA AVE	
LOT 44	
FNB PROPERTIES INC	$236.75
600 NORTH MAGNOLIA AVE	
LOT 45	
FNB PROPERTIES INC	$236.75
600 NORTH MAGNOLIA AVE	
LOT 46	
FNB PROPERTIES INC	$236.75
600 NORTH MAGNOLIA AVE	
LOT 47	
FNB PROPERTIES INC	$236.75
600 NORTH MAGNOLIA AVE	
LOT 48	
FNB PROPERTIES INC	$236.75
600 NORTH MAGNOLIA AVE	
LOT 49	
FNB PROPERTIES INC	$236.75
600 NORTH MAGNOLIA AVE	
LOT 50	
FNB PROPERTIES INC	$236.75
600 NORTH MAGNOLIA AVE	
LOT 51	
FNB PROPERTIES INC	$236.75
600 NORTH MAGNOLIA AVE	
LOT 52	
FNB PROPERTIES INC	$236.75
600 NORTH MAGNOLIA AVE	
LOT 53	
FNB PROPERTIES INC	$236.75
600 NORTH MAGNOLIA AVE	
LOT 54	
FNB PROPERTIES INC	$236.75
600 NORTH MAGNOLIA AVE	
LOT 55	
FNB PROPERTIES INC	$236.75
600 NORTH MAGNOLIA AVE	
LOT 56	
FNB PROPERTIES INC	$236.75
600 NORTH MAGNOLIA AVE	
LOT 57	
FNB PROPERTIES INC	$236.75
600 NORTH MAGNOLIA AVE	
LOT 58	
FNB PROPERTIES INC	$236.75
600 NORTH MAGNOLIA AVE	
LOT 59	
FNB PROPERTIES INC	$236.75
600 NORTH MAGNOLIA AVE	
LOT 60	
FNB PROPERTIES INC	$236.75
600 NORTH MAGNOLIA AVE	
LOT 61	
FNB PROPERTIES INC	$236.75
600 NORTH MAGNOLIA AVE	
LOT 62	
FNB PROPERTIES INC	$236.75
600 NORTH MAGNOLIA AVE	
LOT 63	
FNB PROPERTIES INC	$236.75
600 NORTH MAGNOLIA AVE	
LOT 64	
FNB PROPERTIES INC	$236.75
600 NORTH MAGNOLIA AVE	
LOT 65	
FNB PROPERTIES INC	$236.75
600 NORTH MAGNOLIA AVE	
LOT 66	
FNB PROPERTIES INC	$236.75
600 NORTH MAGNOLIA AVE	
LOT 67	
GROUP 3 DESIGN & CONSTR INC	$236.75
171 CIRCLE DR	
LOT 69	
GROUP 3 DESIGN & CONSTR INC	$236.75
171 CIRCLE DR	
LOT 70	
GROUP 3 DESIGN & CONSTR INC	$236.75
171 CIRCLE DR	
LOT 72	
GROUP 3 DESIGN & CONSTR INC	$235.75
171 CIRCLE DR	
LOT 74	
------------SEC 34 TWP 20 RNG 30------------	
********HIGHLANDS SEC 6 1ST REPLAT	********
********PB 24 PG 19	********
MAGNOLER FERNANDO & WILMA M	$816.49
103 KEITH CT	
LOT 26	
********NORTH ORLANDO RANCHES SEC 11	********
********PB 13 PG 23	********
NEWLANDO INC	$4,661.09
ATTN WARREN E WILLIAMS	
BEG NW COR LOT 13 BLK 17 RUN	
S 35 DEG 13 MIN 59 SEC E 175 FT	
N 54 DEG 46 MIN 1 SEC E 721.15 FT	
NELY & NWLY ON CURVE 319.81 FT	
N 86 DEG 54 MIN 58 SEC W 517.75 FT	
S 54 DEG 46 MIN 1 SEC W 417.93 FT	
S 35 DEG 13 MIN 59 SEC E 450 FT	
N 54 DEG 46 MIN 1 SEC E 54.49 FT TO	
BEG	
FLA LAND CO	$453.67
CNA TOWER STE # 900	
BEG SW COR LOT 18 BLK C D R	
MITCHELLS SURVEY OF THE LEVY GRANT	
RUN S 86 DEG 55 MIN 10 SEC E 85.15	
FT S 54 DEG 46 MIN 1 SEC W 417.93	
FT N 31 DEG 14 MIN 14 SEC W 746.76	
FT E TO NE COR LOT 1 BLK 16 S 495	
FT TO BEG	
NEWLANDO INC	$495.47
ATTN WARREN E WILLIAMS	
PT OF BLKS 17 18 & 19 DESC AS	
BEG 225 FT N 30 DEG 18 MIN 19 SEC E	
& 109.20 FT N 67 DEG 39 MIN 40 SEC	
E 125.18 FT SELY ON CURVE 383.46 FT	
S 35 DEG 13 MIN 59 SEC E 119.96 FT	
N 54 DEG 46 MIN 1 SEC E 185 FT S 35	
DEG 13 MIN 59 SEC E 32.05 FT N 54	
DEG 46 MIN 1 SEC E 155.51 FT N 35	
DEG 13 MIN 59 SEC W 450 FT N 31 DEG	
14 MIN 14 SEC W 580.39 FT S 35 DEG	
13 MIN 41 SEC W 135 FT S 57 DEG 52	
MIN 53 SEC W 81.47 FT S 65 DEG 23	
MIN 6 SEC W 135 FT S 20 DEG 33 MIN	
37 SEC E TO BEG	
HALBERSTADT ALEX	$131.69
750 S EAST LAKE ST	
PT OF BLKS 18 & 19 DESC AS FROM	
SW COR BLK 19 RUN N 80 DEG 18 MIN	
12 SEC E 225 FT N 67 DEG 39 MIN 29	
SEC E 109.30 FT N 20 DEG 30 MIN 37	
SEC W 451.55 FT TO POB RUN N 65 DEG	
23 MIN 6 SEC E 135 FT N 57 DEG 52	
MIN 53 SEC E 81.47 FT N 35 DEG 13	
MIN 41 SEC E 135 FT N 31 DEG 14	
MIN 14 SEC W 166.36 FT N 70 DEG 39	
MIN 51 SEC W 184.26 FT S 23 DEG	
37 MIN 46 SEC W 87.32 FT S 67 DEG	
58 MIN 9 SEC W 123.54 FT S 20 DEG	
30 MIN 37 SEC E TO BEG (2 AC)	
********NORTH ORLANDO 1ST ADD	********
********PB 12 PGS 23 + 24	********
SOMMER RAYMOND G PERSONAL REP	$101.65
5340 KINCAID ST	
LOT 9 BLK 21	
BENNETT PATRICIA	$103.47
90 N EDGEMON	
LOT 1 BLK 24	
********NORTH ORLANDO 2ND ADD	********
********RESUBD OF BLK 5 + TRACT A	********
********PB 13 PG 76	********
LIBERTY MORTGAGE CORP	$577.41
2171 N LAKE PARKWAY	
LOT 14 BLK 5	
RESUBD OF BLK 5 + TRACT A	
********NORTH ORLANDO	********
********PB 12 PGS 10 + 11	********
AUERBACH DAVID A & MILLER	$461.73
DONALD L & HOLMES JESS S	
LOT 9 BLK 16	
********NORTH ORLANDO TOWNSITE 4TH ADD	********
********REPLAT	********

NAME-LEGAL DESCRIPTION	TAX-COST
********PB 16 PGS 5 + 6	********
MC GOUGH GLENDA D	$263.52
853 DAVID ST	
LOT 16 BLK I	
NORTH ORLANDO TOWNSITE	
FOURTH ADD REPLAT	
PB 16 PG 5	
********INDIAN RIDGE	********
********ORB 1218 PG 1349	********
DONOVAN DENNIS J	$322.23
5364 E VALLEY ST	
LOT 5	
********HIGHLAND VILLAGE 1	********
********PB 29 PGS 66 TO 68	********
JOHNSON RAY A & MARTHA M	$752.99
313 MONTROSE STREET	
LOT 28	
HIGHLAND VILLAGE ONE	
PB 29 PGS 66 TO 68	
********DOUGS UNIT 1	********
********PB 31 PG 53	********
TORNABENE SAMUEL & DORIS H	$2,331.98
125 CORY LANE	
LOT 11	
ABRAMS JOSEPH L	$879.13
1030 HUNTINGTON CT	
PARK	
********WINTER SPRINGS CENTRE A CONDO	********
********PB 33 PG 70	********
R & W ENTERPRISES INC &	$1,110.18
RICHARDSON DAN R	
LOT 15	
R & W ENTERPRISES INC &	$80.31
RICHARDSON DAN R	
LOT 16	
R & W ENTERPRISES INC &	$79.72
RICHARDSON DAN R	
LOT 17	
R & W ENTERPRISES INC &	$80.31
RICHARDSON DAN R	
LOT 18	
R & W ENTERPRISES INC &	$79.72
RICHARDSON DAN R	
LOT 19	
R & W ENTERPRISES INC &	$1,291.25
RICHARDSON DAN R	
LOT 28	
R & W ENTERPRISES INC &	$1,743.92
RICHARDSON DAN R	
LOT 29	
HOCHMAN VICTOR & OLGA	$2,073.12
413 SPRING VALLEY LN	
LOT 11	
********WINTER SPRINGS PLAZA	********
********PB 32 PG 81	********
COOPER JAMES W & CAROLYN &	$3,143.04
ZORN MICHAEL D & CANDY D ET-AL	
LOT 1	
********ENTZMINGER FARMS ADD NO 2	********
********PB 5 PG 9	********
DANIELS JOHN D	$203.93
1010 HWY 17-92	
BEG NW COR LOT 9 RUN S	
193.73 FT E 125 FT N 150	
FT NWLY 132.43 FT TO BEG	
SEPASSI FORODD & FARAMBAKHSH	$750.39
FARINA & FARAMBAKHSH MOHAMMAD	
LOT 28 (LESS RD)	
ZIBAIE REZA	$1,406.93
285 BART BLVD	
W 1/4 OF LOT 42 (LESS N	
418.2 FT + RD)	
TOVAR JOSE L &	$701.64
OSORIO MARGARITA M	
PT LOT 48 DESC AS BEG 999.36 FT	
S 88 DEG 23 MIN 42 SEC E & 223.03	
FT ELY ON CURVE OF INT SLY R/W SR	
434 & ELY R/W MOSS RD RUN ELY ON	
CURVE 120 FT S 13 DEG 12 MIN 20 SEC	
E 250 FT WLY ON CURVE 142.55 FT N	
8 DEG 2 MIN 13 SEC W 250 FT TO BEG	
------------SEC 35 TWP 20 RNG 30------------	
********NORTH ORLANDO RANCHES SEC 09	********
********PB 13 PGS 11 & 12	********
CITY FEDERAL SAVINGS BANK	$136.28
125 BELMONT DR	
PT MARKED PARK ON E SET N & S	
LIS LOT 9 BLK 7	
NORTH ORLANDO RANCHES SEC 9	
PB 13 PG 12	
AUSTIN ANN B	$774.72
702 TEMPLE WAY	
LOT 1 BLK 1	
NORTH ORLANDO RANCHES SEC	
9	
PB 13 PG 12	
YOUMANS KENNETH	$498.22
1548 S SEMORAN BLVD	
LOT 6 BLK 6	
NORTH ORLANDO RANCHES SEC 9	
PB 13 PG 12	
WATLINGFIELD MYRNA	$810.79
P O BOX 55	
LOT 8 BLK 6	
NORTH ORLANDO RANCHES SEC 9	
PB 13 PG 12	
------------SEC 36 TWP 20 RNG 30------------	
********LUTTRELL PARK	********
********PB 11 PG 44	********
GOULD JANET E	$42.04
101 E PANAMA ROAD	
LOT 26	
********JOHNSTONS SURVEY JOE E	********
********DB 147 PG 221 S C R	********
GOULD JANET E	$97.88
101 E PANAMA RD	
BEG NW COR LOT 1 RUN S 22 DEG	
15 MIN E 264.03 FT N 51 DEG 17 MIN	
18 SEC E 238.7 FT TO RD N 77 DEG 45	
MIN W TO BEG	
JOE E JOHNSTONS SURVEY	
DB 147 PG 221	
------------SEC 01 TWP 20 RNG 31------------	
********LAKE JESSUP HEIGHTS UNRECD	********
********PLAT	********
SWEAT CYNTHIA A	$347.66
P O BOX 31	
SEC 01 TWP 20S RGE 31E	
LOT 23	
DEMOSA WILLIAM P + MARY J	$45.25
1551 SWAMP LN	
SEC 01 TWP 20S RGE 31E	
LOT 43	
DETRICH FRED G	$133.40
P O BOX 592	
SEC 01 TWP 20S RGE 31E	
LOTS 76 + 77	
GREENE MACK	$46.39
BOX 2236 ESTES DR	
SEC 01 TWP 20S RGE 31E	
LOT 94	
GREEN HAROLD D & ALICE J	$143.86
ET AL	
SEC 01 TWP 20S RGE 31E	
LOTS 95 TO 97	
------------SEC 03 TWP 20 RNG 31------------	
SCOTT TRACY E	$320.33
2752 BEARDALL AVE	
SEC 03 TWP 20S RGE 31E	
W 1/2 OF NW 1/4 OF NW 1/4	
(LESS N 1155 FT + S 238 FT	
OF W 140 FT + E 456 FT OF	
W 646 FT OF S 124 FT)	
SCOTT TRACY E TRUSTEE	$190.57
118 A BEARDALL AVE	
SEC 03 TWP 20S RGE 31E	
E 456 FT OF W 646 FT OF S	
124 FT OF NW 1/4 OF NW 1/4	
TAYLOR SAM G	$836.90
RT 2	
SEC 03 TWP 20S RGE 31E	
NE 1/4 OF SE 1/4 OF SW 1/4	
(LESS N 100 FT OF E 165 FT	
& W 200 FT OF S 227 FT &	
S 223 FT OF E 460 FT & RDS)	
(5.68 AC)	
TABOR CHARLES L JR & SUSAN E	$24.97
P O BOX 1164	
SEC 03 TWP 20S RGE 31E	
W 568.4 FT OF E 1360.4 FT	
OF SW 1/4 S OF MOORE STATION RD	
(8.22 AC)	
********BROWNS SUBD OF BECK	********
********HAMMOCK	********
********PB 1 PG 83	********
JOHNSON LEWIS W &	$85.31
IONA B GLENN (LIFE-EST LEWIS W	
N 134.75 FT OF S 405.75 FT	
OF LOT 5 BLK B	
********SANFORD CELERY DELTA	********
********PB 1 PGS 75 + 76	********
TURNER EZNA & HILLERY	$163.49
911 MAPLE AVE	
210 FT SQ IN NE COR OF	
LOT 6	
RODRIGUEZ MIGUEL	$163.81
1122 MARTEX DR	
S 1/2 OF W 1/2 OF LOT 36	
(LESS RD)	
INOCENCIO RAFAEL SAN	$1,040.81
701 ABERDEEN LANE	
N 1/2 OF W 1/2 OF LOT 36	
(LESS RD)	
VILLAFANE JOSE	$230.78
CALLE NO. 9 BUZON 61	
W 1/2 OF LOT 62 (LESS S 25 FT	
FOR RD)	
GILBERT NORMA B	$120.70
ATTN SARA M BENNETT	
S 295 FT OF LOT 87 S + W	
OF STREAM	
------------SEC 04 TWP 20 RNG 31------------	
WANE DORIS M	$23.81
P O BOX 17663	
SEC 04 TWP 20S RGE 31E	
S 50 FT OF N 896 FT OF E	
328 FT OF NW 1/4 OF NW 1/4	
(LESS E 253 FT)	
MC KINNEY PRINCE & JANICE	$285.19
2501 FROG ALLEY	
SEC 04 TWP 20S RGE 31E	
N 749 FT OF E 328 FT OF NW	
1/4 OF NW 1/4 (LESS N	
606.8 FT OF W 256 FT)	
WALKER E L + ORA L	$30.15
2541 FROG ALLEY	
SEC 04 TWP 20S RGE 31E	
BEG 730.9 FT E + 304.05 FT	
S OF NW COR OF NW 1/4 RUN	
E 115.5 FT S 50 FT W 115.5	
FT N 50 FT TO BEG	
KIRK ALVIN E	$34.44
BOX 400	
SEC 04 TWP 20S RGE 31E	
S 60 FT OF N 463.6 FT OF E	
115.45 FT OF W 846.35 FT	
OF NW 1/4	
BROOKS ISAAC	$71.10
6329 N JARNET STREET	
SEC 04 TWP 20S RGE 31E	
E 115.45 FT OF W 730.9 FT	
OF N 380.8 FT OF NW 1/4	
(LESS N 220.9 FT)	
THOMAS HELEN	$51.64
409 MAGNOLIA ST	
SEC 04 TWP 20S RGE 31E	
BEG 500 FT E & 386.8 FT S OF NW COR	
RUN E 115.45 FT S 82.8 FT W 115.45	
FT N 82.8 FT TO BEG	
EASTABROOKS RANDY J	$255.39
2860 BEARDALL AVE	
SEC 04 TWP 20S RGE 31E	
S 150 FT OF N 170 FT OF S 1195 FT	
OF E 528 FT OF E 1/2 OF SW 1/4	
BERON ALBERT J & BARBARA J	$289.33

NAME-LEGAL DESCRIPTION TAX-COST

3921 MOORES STATION ROAD
SEC 04 TWP 20S RGE 31E
W 345 FT OF E 270 FT OF SW 1/4
OF SE 1/4 OF SE 1/4 (LESS RD)
BERON ALBERT J & BARBARA J $237.42
3921 MOORES STATION RD
SEC 04 TWP 20S RGE 31E
E 290 FT OF SW 1/4 OF SE 1/4
OF SE 1/4 (LESS N 345 FT OF E
270 FT & RD)
CINTRON MARY GUARDIAN OF $298.98
CINTRON ANTHONY
SEC 04 TWP 20S RGE 31E
S 1/2 OF NE 1/4 OF SE 1/4
OF SE 1/4
********SMITH SURVEY OF PROPERTY ********
********TOM ********
********OB 156 PG 114 S C R ********
HARRISON M RINLEY & JOSEPHINE $50.21
2501 FROG ALLEY
LOT 4
SURVEY OF PROPERTY OF
TOM SMITH
OB 156 PG 114
------------SEC 06 TWP 20 RNG 31------------
THOMASON JERRY W & $62.32
FLORENCE L
SEC 06 TWP 20S RGE 31E
S 125 FT OF N 580 FT OF SE
1/4 OF SW 1/4 W OF ACL RY
(LESS W 33.1 FT)
********OAK HILL ********
********PB 3 PG 86 ********
CALDWELL BRUCE W & CHERRYL S $191.65
2031 PINE LN
LOT 4
OGLESBY SARAH $154.78
ATTN CHARLIE P BENNETT
LOT 15
********PALM TERRACE ********
********PB 4 PGS 82 + 83 ********
REALI ANGELO & REALI $712.61
VINCENZO & REALI DOMENICO
LOT 1 (LESS N 20 FT FOR
RD) + ALL LOTS 2 TO 5
BLK 1
REALI ANGELO & REALI $419.35
VINCENZO & REALI DOM
LOTS 6 + 7 (LESS RD) BLK 1
CHASTAIN ROVALINE B $205.82
2525 S SANFORD AVE
LOTS 24 TO 29 BLK 1
DE JESUS JUAN $323.22
RT 3 BOX 709
S 20 FT OF LOT 27 + N 31
FT OF LOT 28 BLK 7
********RUSSELLS ADD FORT REED ********
********PB 1 PG 97 ********
HUNT MORRIS L & BETTY J $905.41
2605 GRANDVIEW AVE
LOT 6 BLK 4
A B RUSSELLS ADD FORT REED
PB 1 PG 97
ANGLE CLARENCE & OCTAVIA $472.30
2604 GRANDVIEW
LOT 7 BLK 5
A B RUSSELLS ADD FORT REED
PB 1 PG 97
JACK WILLIAM T & BETTY L $1,505.19
2105 GLENWAY DR
E 109.8 FT OF LOTS 9 + 12
+ N 53.9 FT OF W 75 FT OF
LOT 9 (LESS RD) BLK 5
A B RUSSELLS ADD FORT REED
PB 1 PG 97
MADDY WOODROW E & BERNICE N $28.43
505 LEMON ST
LOT 3 BLK 7
A B RUSSELLS ADD FORT REED
PB 1 PG 97
MADDY WOODROW E & BERNICE $255.07
505 LEMON ST
LOT 4 (LESS W 10 FT) BLK 7
A B RUSSELLS ADD FORT REED
PB 1 PG 97
SPEIGLE WILLIAM P & GAIL T $1,729.18
1363 W DELAWARE ST
LOTS 4 5 + 6 BLK 11
A B RUSSELLS ADD FORT REED
PB 1 PG 97
HAIG DAN L & MAUREEN D $150.51
704 MATTIE ST
S 95 FT OF LOT 6 BLK 12
A B RUSSELLS ADD FORT REED
PB 1 PG 97
********LOWOLAND ********
********PB 8 PG 89 ********
THOMASON JERRY W & FLORENCE W $118.46
2806 KNUDSEN DRIVE
S 1/2 OF LOT 10 (LESS N
11 1/2 FT FOR R/W)
------------SEC 07 TWP 20 RNG 31------------
********LINZS PLAZA ********
********PB 10 PG 71 ********
GROSS DONNA K $157.95
501 AIRPORT BLVD
LOTS 1 3 + 4 BLK 8
********SANORA UNITS 1 + 2 REPLAT ********
********PB 17 PGS 11 + 12 ********
EIFERT ROBERT E & DEBORAH M $674.12
133 RAIDER RD
LOT 8 BLK D
ERICKSON KENNETH H & LAURA J $616.84
209 DONAH DR
LOTS 13 & 14 (LESS W
19.5 FT OF LOT 13 & BEG NE
COR LOT 8 RUN W 28.4 FT S
55 DEG 34 MIN 10 SEC W
47.42 FT S 31 DEG 49 MIN 39
SEC E 19.5 FT N 55 DEG 34
MIN 10 SEC E TO BEG & THAT PT LOT 1
4 DESC AS BEG MOST SELY COR
RUN N 14 DEG 35 MIN 15 SEC W 133.62
FT SWLY ON CURVE 94.20 FT S 29 DEG
10 MIN 53 SEC E 135.37 FT TO BEG)
BLK E
SANORA UNITS 1 & 2 REPLAT
PB 17 PG 11
AMERICAN FUNDING OF CENTRAL $598.42
FLORIDA LTD INC
LOT 16 BLK E
RINALDI SALVATORE & MARY $494.26
71 CODY AVE
LOT 19 & E 20 FT OF LOT 17
BLK F
SANORA UNITS 1 & 2 REPLAT
PB 17 PG 12
********BRYNHAVEN ********
********PB 18 PG 14 ********
SOUTHERN SPRINGS DEV CORP $26.30
730 LAKESIDE DR
LOT 93
SOUTHERN SPRINGS DEV CORP $26.30
730 LAKESIDE DR
LOT 94
SOUTHERN SPRINGS DEV CORP $26.30
730 LAKESIDE DR
LOT 95
********SANORA SOUTH UNIT 1 ********
********PB 19 PGS 76 & 77 ********
MAGILL CAMERON J & BETTY L $565.80
110 REEL COURT
LOT 5
HUFFORD DAVID J & NANCY L $802.00
152 HARROGATE PLACE
LOT 26
CRABTREE RONALD L & FRANCES M $316.93
121 RABUN CT
LOT 34
********CASTILLE TOWNHOMES ********
********CONDOMINIUM ********
********PB 20 PG 14 & 15 ********
GUILES BLAKE H & $337.81
MC DONALD CYNTHIA A
UNIT 1F BLD 8R
------------SEC 08 TWP 20 RNG 31------------
COOK JAMES E $412.43
2260 MARQUETTE AVE
SEC 08 TWP 20S RGE 31E
E 300 FT OF W 628 FT OF E 1/2
OF NW 1/4 (LESS N 462 FT & S 1175
FT) (6.90 AC)
PRATHER C WAYNE & ROSE C $141.58
3140 OHIO AVE
SEC 08 TWP 20S RGE 31E
BEG SE COR LOT 6 MOSES LYMAN
ESTATE RUN S 203.8 FT W 160.9 FT
N 50 FT W 77 FT N TO A PT W OF
BEG E TO BEG & 203.8 FT S & 160.9
FT W OF SE COR LOT 6 MOSES LYMAN
ESTATE RUN N 50 FT W TO W LI SEC
S 50 FT E TO BEG (LESS RD)
& 07-20-31-501-0000-0060
S 56.5 FT OF LOT 6
DIVISION OF PART OF MOSES LYMAN
ESTATE
PB 1 PG 68
HODGE KENNETH J & SHERYL K & $1,508.03
SMITH L G
SEC 08 TWP 20S RGE 31E
W 330 FT OF NW 1/4 OF SE
1/4 (LESS N 300 FT OF W 56
FT)
********SEMINOLE GARDENS ********
********PB 5 PG 23 ********
IAFORNARO MARIE G $964.98
1802 N LAKEMONT AVE
E 1/2 OF LOT 9
OWELLO SAMUEL $61.61
3760 LAURA AVE
LOT 15
------------SEC 10 TWP 20 RNG 31------------
TABOR CHARLES L JR & SUSAN E $792.41
P O BOX 1164
SEC 10 TWP 20S RGE 31E
W 573.4 FT OF E 1360.4 FT OF
N 1/2 OF NW 1/4
& 03-20-31-5AY-0000-0100
PT LOT 10 DESC AS BEG 787 FT W OF
SE COR OF NE 1/4 OF NW 1/4 RUN
W TO NW COR LOT 10 S 152 FT E TO
A PT S OF BEG N TO BEG
SANFORD CELERY DELTA
PB 1 PGS 75 & 76
JACK WILLIAM T & BETTY L $356.57
2105 GLENWAY
SEC 13 TWP 20S RGE 31E
N 1/2 OF SW 1/4 OF NW 1/4
OF NW 1/4
------------SEC 16 TWP 20 RNG 31------------
MADDY FRANK $585.09
3777 SIPES AVE
SEC 16 TWP 20S RGE 31E
BEG 379.70 FT S OF NW COR RUN
E 1128.23 FT S 277.81 FT W 758.45
FT N 257.81 FT W TO A PT S OF BEG
N TO BEG (LESS RD)
GILBERT NORMA A $322.62
ATTN SARA M BENNETT
SEC 16 TWP 20S RGE 31E
S 295 FT OF SE 1/4 OF NW
1/4 OF NW 1/4
------------SEC 17 TWP 20 RNG 31------------
HELSLEY DENNIS & LOUISE $487.56
P O BOX 4025
SEC 17 TWP 20S RGE 31E
S 1/2 OF SE 1/4 OF SE 1/4 OF NE 1/4
E OF C/L CANAL (LESS RDS)
********PALMERS SUBD ********
********PB 2 PG 41 ********
EUREKA FARMS INC $55.35
W 6 FT OF E 667 FT OF S
57.67 FT OF LOT 10
PALMERS SUB

NAME-LEGAL DESCRIPTION TAX-COST

PB 2 PG 41
HALL DEBORAH $231.52
RT 5 BOX 476-A
LOT 20 (LESS E 380 FT OF S 230
FT & R/W FOR CANAL)
********PALM HAMMOCK ********
********PB 1 PGS 104 + 105 ********
LASHLEY NANCY R $265.31
7541 THELMA WAY
W 298 FT OF S 150 FT OF N
446.67 FT OF LOT 9 (LESS RD)
ADAMS DAVID W & DIANE M $765.05
4300 MELLONVILLE AVE
N 330 FT OF LOT 12 (LESS E 33
FT & W 25 FT FOR RD)
SIBLEY RUSSELL K $243.54
615 HIGHWAY 427
W 1/2 OF LOT 14
WINDER WILLIAM G & LOUISE $231.47
906 E E WILLIAMSON RD
E 1/2 OF LOT 54 (LESS RD)
CERESOLI FRANK J $231.47
1505 PINEWAY DR
W 1/2 OF LOT 55 (LESS RD)
------------SEC 18 TWP 20 RNG 31------------
SUTHERLAND FRANK S & $100.86
JACQUELINE K
SEC 18 TWP 20S RGE 31E
E 522.35 FT OF W 2023.65 FT
OF N 166.8 FT OF S 1/2 OF
NW 1/4
ANDREWS ROBERT E & ROBERTA J $260.60
P O BOX 1062
SEC 18 TWP 20S RGE 31E
BEG 574.2 FT W OF N 1/4 COR
RUN S 564.5 FT W 386 FT N 564.5 FT
E 386 FT TO BEG
LEINKE GARTH W & MAUREEN $594.85
4055 S SANFORD AVE
SEC 18 TWP 20S RGE 31E
W 603.66 FT OF SW 1/4 OF
NW 1/4 (LESS N 325 FT + S
475 FT + W 25 FT FOR RD)
********INDEPVILLE HEIGHTS ********
********PB 4 PG 42 ********
HAMLIN JANICE M $202.19
3800 HICKORY AVE
LOT 31 & N 40 FT OF LOT 32
PUCKETT NORA JO $118.93
3804 HICKORY AVE
S 35 FT OF LOT 34 & ALL LOT
35
KELLY RICHARD S & JEANNE $140.38
3812 PINE AVE
LOT 55 & W 1/2 OF LOT 56 &
E 1/2 OF VAC ALLEY ADJ TO
LOT 55 & W 1/2 OF LOT 56
------------SEC 25 TWP 20 RNG 31------------
********BLACK HAMMOCK ********
********PB 1 PGS 31 + 108 + ********
********PB 2 PGS 70 110 + 111 ********
MALONEY PHILIP J TRUSTEE $2,463.46
5301 W CYPRESS ST
LOTS 13 & 14 (LESS W 1/4 &
W 23 FT OF E 1/2 OF W 1/2 &
N 200 FT OF E 430 FT OF
LOT 14)
READ PHILLIP M $546.11
14117 LAKE PRICE DR
LOT 125
GREATHOUSE CICERO B & MARJORIE $313.19
1031 ELM ST
PT OF LOT 150 DESC AS BEG
166.54 FT N OF SW COR RUN N 166.54
FT E 627.60 FT S 166.40 FT W
627.63 FT TO BEG
MAC CARTNEY DOUGLAS A & LINDA $326.06
1445 JAMES AVE
PT LOT 151 DESC AS BEG 498.74
FT N OF SE COR OF LOT 150 RUN W
654.92 FT N 166.40 FT E 654.90 FT
S 166.25 FT TO BEG
NEWMAN EMERY C & M FAYE $469.37
RT 2 BOX 360
E 1/2 OF LOT 158
NEWMAN EMORY C & FAYE $361.23
RT 2 BOX 360
E 1/2 OF LOT 160
NEWMAN EMERY C & MYRTLE F $337.80
1775 ELM ST
E 1/2 OF LOT 161
MEYERS ROGER L & PATRICIA A $577.31
2861 ELM ST
W 1/2 OF LOT 176
ROEBUCK CAROL A $356.20
2955 KANSAS ST
LOT 212 (LESS W 660 FT OF S 305
FT)
LANG NEIL W & RHONDA P $542.74
923 HACIENDA CT
LOT 218
NEWMAN EMERY C & MYRTLE F $565.24
RT 2 BOX 360
LOT 230
NEWMAN EMERY C & MYRTLE F $565.24
RT 2 BOX 360
LOT 231
HUGGINS JOHN S & MARIANNA & $155.12
JOANN HACKETT
LOT 236 (LESS E 694.7 FT OF S
305 FT)
BLUM STEPHEN $191.75
1223 OKLAHOMA STREET
PT LOT 237 DESC AS W 1015
FT OF E 1050 FT OF SE 1/4
OF SE 1/4 OF 2-21-31 (LESS
S 1108.56 FT)
ANDREWS DARRELL F & FAYE M $234.37
17452 WILSON RD
W 1/2 OF LOT 272
LOGUE JAMES W & MAGGIE B $121.77
3250 STONE ST
E 1/2 OF LOT 303
CAULFIELD JOHN P & $355.15
MICHAEL A FLYNN
LOTS 309 + 310 (LESS BEG 20
FT S OF NE COR LOT 313 RUN W 700 FT
S TO S LI LOT 310 E TO A PT S OF
BEG N TO BEG)
WELKER RICHARD P JR & DEBORAH $689.66
2435 INDEPENDANCE AVE
W 1/2 OF LOT 315 + W 1/2
OF E 1/2 OF LOTS 316 + 317
CEREZO LANNY J & YOLANDA P $389.01
5436 JUSTINE WAY
E 435.6 FT OF N 300 FT OF LOT
333
HAWK RALPH J III & SUZANNE M $1,731.50
812 CALOOSA TRL
LOT 344 (LESS W 340 FT & N
326 FT OF W 607 FT)
QUATTLEBAUM MILTON E $696.67
7453 BELLE RIVER CT
LOT 352 (LESS W 222.21 FT)
GASIEWICZ MARION B & $378.82
RICHARD E GASIEWICZ
LOT 356
SHATTUCK ELIZABETH B $92.65
645 ALHAMBRA CIR
LOT 365 W OF CANAL
WHITE THOMAS A & RENE $234.19
3105 STONE ST
N 318.5 FT OF LOT 368
HARWELL WEEMS & DEBRA L $223.26
106 CANADA AVE
S 1/2 OF LOT 377
WENDELL WILLIAM H & BRENDA M $589.38
P O BOX 555
N 1/2 OF LOT 377
GRAYSON MARGIE N $77.69
8431 PAMLICO STREET
E 1/2 OF LOT 379
MONTANEZ RAMON & CATALINA L $629.80
6745 LOQUAT LANE
N 643.5 FT OF LOT 404 & LOTS
405 & 406 (LESS E 640.5 FT)
MORGAN JAMES P & $331.67
PATRICE L MOSHER
S 165 FT OF W 660 FT OF LOT 434
------------SEC 26 TWP 20 RNG 31------------
PETERSON DONALD A $19.04
3585 CANAL ST
SEC 26 TWP 20S RGE 31E
W 5 CH OF LOT 7
********NELSONS SUBD STEEN ********
********PB 1 PG 33 ********
PETERSON DONALD A $430.35
P O BOX 540455
LOT 1 (LESS S 36 FT & E 25 FT
FOR RD)
STEEN NELSONS SUBD
PB 1 PG 33
N END CANAL STREET
------------SEC 27 TWP 20 RNG 31------------
PETERSON DONALD A $14.01
3585 CANAL ST
SEC 27 TWP 20S RGE 31E
ALL UNSURVEYED PT IN NE
1/4 + N 5 CH OF E 1/2 OF
SE 1/4
------------SEC 31 TWP 20 RNG 31------------
********TUSCAWILLA SHORES ********
********PB 6 PG 93 ********
CROUCH PAUL E & DONNA K $1,993.45
206 BRANTLEY AVE
LOT 12 (LESS WLY 87 FT)
TUSKAWILLA SHORES
PB 6 PG 93
********YONGE GRANT PHILLIP R ********
********PB 1 PGS 35 TO 38 ********
MC KEAN JEANNETTE G $511.18
P O BOX 40
LOTS 1 TO 6 (LESS PART IN
MINERAL SPRING PARK +
AMENDED PLAT 1ST ADD
MINERAL SPRING PARK + PART
N OF LOT 1 BLK 4 AMENDED
PLAT 1ST ADD MINERAL
SPRING PARK) SEC 32-20-31
PHILLIP R YONGE GRANT
PB 1 PG 38
WINTER SPRINGS DEV CORP $20,800.84
900 NORTH MAITLAND AVE
LOTS 7 TO 12 IN 7-21-31 & LOTS
4 TO 12 IN 8-21-31 (LESS COUNTRY
CLUB VILLAGE UNITS 2 3 12 & 12A &
GREENBRIAR PH 1 & 31-20-31-588-0000
-0028 & 0040 & 007A & 0094 & PT IN
ORB 1092 PG 911)
PHILLIP R YONGE GRANT
PB 1 PGS 36 TO 38
BRAEWICK OF TUSCAWILLA DEV INC $5,823.29
1053 MAITLAND CENTER COMMONS
PT OF LOTS 4 & 7 IN 7-21-31 &
PT OF LOTS 4 & 9 IN 8-21-31 DESC AS
BEG INT SLY R/W WINTER SPRINGS
BLVD & C/L HOWELL CREEK IN 7-21-31
RUN ELY ON CURVE 708 FT S 75 DEG
10 MIN 48 SEC E 730.05 FT S 14 DEG
49 MIN 12 SEC W 650 FT S 28 DEG
36 MIN 59 SEC W 602.11 FT N 34 DEG
11 MIN 57 SEC W 250.07 FT N 52 DEG
19 MIN 26 SEC W 809.11 FT N 16 DEG
48 MIN 35 SEC E 39.04 FT NWLY ON
CURVE 62.31 FT N 65 DEG 11 MIN 45
SEC W 389 FT NWLY ON CURVE 62.53
FT N 1 DEG 2 MIN 5 SEC W 114.88 FT
N 22 DEG 25 MIN 15 SEC E 276.24 FT
TO C/L HOWELL CREEK NLY ALONG C/L
HOWELL CREEK TO BEG (LESS
BRAEWICK AT TUSCAWILLA PH 1)
PHILLIP R YONGE GRANT
PB 1 PGS 36 TO 38
------------SEC 32 TWP 20 RNG 31------------
********MINERAL SPRING PARK ********

NAME-LEGAL DESCRIPTION TAX-COST

********PB 7 PG 60 ********
RAMSEY MITCHELL $203.69
2201 N ECHLOWHATCHEL TRAIL
LOT 11 + N 30 FT OF VACD
ST ON S BLK 1
********MINERAL SPRINGS PARK 3RD ********
********SECTION ********
********ORB 307 PG 55 ********
WIGGINS JESSE $146.71
2007 SPRING DR
LOT 8
SAPP FORREST D JR $159.25
P O BOX 8981
LOT 15
GALLAGHER MARK $68.53
1934 BOATCLUB RD
LOT 22
MINERAL SPRINGS PARK
3RD SEC
ORB 307 PG 55
------------SEC 36 TWP 20 RNG 31------------
********DREWS 1ST ADD TO BLACK ********
********HAMMOCK ********
********PB 2 PG 72 ********
CRUM GENE R & JOSIE M $307.94
P O BOX 198
E 685.14 FT OF LOT 12 & S
12.52 FT OF E 685.14 FT OF
LOT 11 (LESS RD)
B DREWS 1ST ADD TO BLACK HAMMOCK
PB 2 PG 72
KELLY HAROLD W & DORIS M $101.12
P O BOX 111
W 291 FT OF E 150 FT OF LOT 13
B DREWS 1ST ADD TO BLACK HAMMOCK
PB 2 PG 12
BROUWER JASON & $132.34
SORLINGAS DEBORAH
N 271 FT OF W 160 FT OF LOT 14
B DREWS 1ST ADD TO BLACK HAMMOCK
PB 2 PG 72
------------SEC 01 TWP 20 RNG 32------------
OSCEOLA LAND DEV CO $1,591.32
5409 ROOSEVELT BLVD
SEC 01 TWP 20S RGE 32E
ALL S OF OSCEOLA RD (LESS RY & R/W
FOR DITCH & LOTS 1 TO 31 & 33 TO 45
& 47 & 48 & 64 TO 66 & 69 TO 72 &
178 IN 5 ACRE DEVELOPMENT PLAN
OF OSCEOLA BLUFF)
HOWARD DEBRA L $427.46
3801 NEELDES DR
SEC 01 TWP 20S RGE 32E
BEG 682.88 FT S & 3380.94 FT S 57
DEG 31 MIN 21 SEC W OF NE COR RUN
S 57 DEG 31 MIN 21 SEC W 335.08
FT N 32 DEG 28 MIN 39 SEC W 650 FT
N 57 DEG 31 MIN 21 SEC E 335.08
FT S 32 DEG 28 MIN 39 SEC E 650 FT
TO BEG
PERRYMAN DORA J $250.54
1131 MURDOCK BLVD
SEC 01 TWP 20S RGE 32E
BEG 682.88 FT S & 4070.67 FT S 57
DEG 31 MIN 21 SSEC W OF NE COR
RUN S 57 DEG 31 MIN 21 SEC W 270.88
FT S 38 DEG 3 MIN 21 SEC W 105.81
FT S 51 DEG 56 MIN 39 SEC E 620 FT
N 38 DEG 3 MIN 21 SEC E 80.42 FT
N 57 DEG 31 MIN 21 SEC E 164.53 FT
N 32 DEG 28 MIN 39 SEC W 620 FT
TO BEG
(5 AC)
SCOTT TIMOTHY & CATHERINE $363.93
1960 OSCEOLA RD
SEC 01 TWP 20S RGE 32E
BEG 682.88 FT S & 2359.70 FT S 57
DEG 31 MIN 21 SEC W OF NE COR RUN
N 57 DEG 31 MIN 21 SEC W 650 FT N
57 DEG 31 MIN 21 SEC E 335.08 FT
S 32 DEG 28 MIN 39 SEC E 650 FT TO
BEG
(10 AC)
OSCEOLA BLUFF PROPERTY OWNERS $683.83
ASSN INC
SEC 01 TWP 20S RGE 32E
BEG 682.88 FT S & 1013.66 FT S 57
DEG 31 MIN 21 SEC W OF NE COR RUN
S 57 DEG 31 MIN 21 SEC W 375.08 FT
S 32 DEG 28 MIN 39 SEC E 2127.90
FT S 2191.31 FT S 18 DEG 35 MIN 44
SEC E TO SHORE LI NELY ON SHORE
LI TO E LI SEC 12 N 2880.32 FT N
32 DEG 28 MIN 39 SEC W 1621.08 FT
TO BEG
CARVER LARRY W & MARGARET A $619.06
2720 WITHLACOOCHIE PL
SEC 01 TWP 20S RGE 32E
FROM NE COR RUN S 682.88 FT S 57
DEG 31 MIN 21 SEC W 2569.54 FT
S 22 DEG 1 MIN 21 SEC W 35 FT TO
POB RUN S 57 DEG 31 MIN 21 SEC W
250 FT S 36 DEG 20 MIN 53 SEC E
3833.30 FT TO SHORE LI N 35 DEG
4 MIN 18 SEC E TO A PT S 34 DEG
31 SEC E OF BEG N 34 DEG 31 SEC W
3788.32 FT TO BEG
(15.04 AC)
LEVENDOSKI CHARLES & $665.92
PARSONS THOMAS E
SEC 01 TWP 20S RGE 32E
FROM NE COR RUN S 682.88 FT S 57
DEG 31 MIN 21 SEC W 2569.54 FT
S 22 DEG 1 MIN 21 SEC W 1067.67 FT
S 57 DEG 31 MIN 21 SEC W 796.45 FT
S 38 DEG 3 MIN 21 SEC W 783.02 FT
TO POB RUN S 38 DEG 3 MIN 21 SEC W
250 FT S 50 DEG 17 MIN 13 SEC E
3413.33 FT TO SHORE LI NLY ALONG
SHORE LI TO A PT S 48 DEG 4 MIN 11
SEC E OF BEG N 48 DEG 4 MIN 11 SEC
W 3401.13 FT TO BEG
JENSEN JOSEPH F JR $241.45
1484 HENDREN DR
SEC 01 TWP 20S RGE 32E
BEG 682.88 FT S & 513.66 FT S 57
DEG 31 MIN 21 SEC W OF NE COR RUN
S 57 DEG 31 MIN 21 SEC W 250 FT
S 32 DEG 28 MIN 39 SEC E 1188.26
FT N 401.07 FT N 31 DEG 21 MIN 19
SEC W 888.20 FT TO BEG
NELSON KAREN PERSONAL REP $589.40
1001 SHEFFIELD CT
SEC 01 TWP 20S RGE 32E
BEG 682.88 FT S & 1619.54 FT S 57
DEG 31 MIN 21 SEC W OF NE COR RUN
S 57 DEG 31 MIN 21 SEC W 230 FT
S 20 DEG 31 MIN 43 SEC E 4231.33
FT TO SHORE LI N 35 DEG 4 MIN 18
SEC E 100 FT ALONG SHORE LI TO A
PT S 18 DEG 35 MIN 44 SEC E OF
BEG N 18 DEG 15 MIN 44 SEC W
4224.85 FT TO BEG
BURKETT GEORGE H III & EVA L $150.37
2811 MACCASSA DR
SEC 01 TWP 20S RGE 32E
BEG 682.88 FT S & 2029.62 FT S 57
DEG 31 MIN 21 SEC W OF NE COR RUN
S 57 DEG 31 MIN 21 SEC W 335.08 FT
N 32 DEG 28 MIN 39 SEC W 650 FT N
57 DEG 31 MIN 21 SEC E 335.08 FT S
32 DEG 28 MIN 39 SEC E 650 FT TO
BEG
(5 AC)
TODD JOSEPH W & DEBORAH M $503.67
P O BOX 220
SEC 01 TWP 20S RGE 32E
FROM NE COR RUN S 682.88 FT S 57
DEG 31 MIN 21 SEC W 2569.54 FT
S 22 DEG 1 MIN 21 SEC W 1067.67 FT
S 57 DEG 31 MIN 21 SEC W 796.45 FT
S 38 DEG 3 MIN 21 SEC W 1049.56 FT
S 600 FT TO POB RUN S 300 FT S 57
DEG 8 MIN 15 SEC E 3408.41 FT TO
SHORE LI NLY ALONG SHORE LI TO A PT
S 54 DEG 42 MIN 7 SEC E OF BEG N
54 DEG 42 MIN 7 SEC W 3570.88 FT
TO BEG
(13.93 AC)
FALLEN JAMES W & SYLVIA D $516.06
3836 CHULUOTA RD
SEC 01 TWP 20S RGE 32E
FROM NE COR RUN S 682.88 FT S 57
DEG 31 MIN 21 SEC W 2569.54 FT
S 22 DEG 1 MIN 21 SEC W 1067.67 FT
S 57 DEG 31 MIN 21 SEC W 796.45 FT
S 38 DEG 3 MIN 21 SEC W 1049.56 FT
S 300 FT TO POB RUN S 300 FT S 54
DEG 42 MIN 7 SEC E 3570.88 FT TO
SHORE LI NLY ALONG SHORE LI TO A
PT S 32 DEG 28 MIN 55 SEC E OF BEG
N 32 DEG 28 MIN 55 SEC W 3739.24 FT
TO BEG
(14.282 AC)
------------SEC 02 TWP 20 RNG 32------------
MC SWAIN IRVIN J TR ATTN $289.35
HACKETT ANN M & DEBORAH SMITH
SEC 02 TWP 20S RGE 32E
BEG 352.05 FT S & N 77 DEG
36 MIN 37 SEC E 3403.84 FT
OF SW COR RUN S 12 DEG 23
MIN 23 SEC E 660 FT S 77
DEG 36 MIN 37 SEC W 330 FT
N 12 DEG 23 MIN 23 SEC W
660 FT N 77 DEG 36 MIN 37
SEC E 330 FT TO BEG
ROBERTSON JOSEPH JR $260.56
P O BOX 549
SEC 02 TWP 20S RGE 30E
BEG 520.89 FT W & 157.91 FT
N 23 DEG 52 MIN 16 SEC E
OF SE COR RUN N 18 DEG 05 MIN
54 SEC E 1061.25 FT S 62 DEG
14 MIN 40 SEC E 158.04 FT
S 818.45 FT S 75 DEG 45 MIN 35 SEC
W 474.62 FT TO BEG
(6.20 AC)
OWENS THOMAS P & TERRY S $70.91
1361 E OSCEOLA RD
SEC 02 TWP 20S RGE 32E
BEG 352.05 FT S & N 77 DEG 36 MIN
37 SEC E 3403.84 FT OF SW COR OF
SEC RUN N 77 DEG 36 MIN 37 SEC E
330 FT S 12 DEG 23 MIN 23 SEC E
660 FT S 77 DEG 36 MIN 37 SEC W 330
FT N 12 DEG 23 MIN 23 SEC W 650 FT
TO BEG
(5 AC)
SOUCY GERALD J & CARRIE A $371.02
1817 SUMMERLIN AVE
SEC 02 TWP 20S RGE 32E
BEG 300 (M) FT S & 1820 (M) FT N 77
DEG 36 MIN 41 SEC E OF SW COR RUN
N 12 DEG 23 MIN 19 SEC W 702.58 FT
S 77 DEG 36 MIN 41 SEC W 310 FT
N 12 DEG 23 MIN 19 SEC W 617.42 FT
N 77 DEG 36 MIN 41 SEC E 330 FT
S 12 DEG 23 MIN 19 SEC E 1320 FT
S 77 DEG 36 MIN 41 SEC W 20 FT TO
BEG
(5 AC)
DAVENPORT LYVONNE P $251.55
420 HANSON PKWY
SEC 02 TWP 20S RGE 32E
BEG 300 (M) FT S & 500 (M) FT
N 77 DEG 36 MIN 41 SEC E OF SW
COR RUN N 12 DEG 23 MIN 19 SEC W
702.58 FT S 77 DEG 36 MIN 41 SEC W
310 FT S 12 DEG 23 MINN 19 SEC E
702.58 FT N 77 DEG 36 MIN 41 SEC E
310 FT TO BEG
(5 AC)
------------SEC 05 TWP 20 RNG 32------------
YOUNG LORENZO W $318.93
353 WAINWRIGHT ST

NAME-LEGAL DESCRIPTION TAX-COST

SEC 05 TWP 20S RGE 32E
S 1/2 OF SW 1/4 OF NW 1/4
OF NW 1/4
LEON CYNTHIA $320.06
448 MAIN ST
SEC 05 TWP 20S RGE 32E
N 1/2 OF SW 1/4 OF NE 1/4
OF NW 1/4
WYNSTON MICHAEL $12.02
1735 MARSH WAY
SEC 05 TWP 20S RGE 32E
S 1/2 OF SE 1/4 OF SE 1/4
OF NW 1/4
SENCHISEN GALE A & $290.07
SENCHISEN CHARLES & MARY C
SEC 05 TWP 20S RGE 32E
N 1/2 OF NW 1/4 OF SE 1/4 OF NW 1/4
SMITH PATRICIA A $513.72
P O BOX 971
SEC 05 TWP 20S RGE 32E
E 1/2 OF NE 1/4 OF SE 1/4 OF SE 1/4
(5.06 AC)
JABLONSKI ROBERT C & MARY E $288.53
181 N WINTER PARK DR
SEC 05 TWP 20S RGE 32E
W 1/2 OF SE 1/4 OF SW 1/4 OF SE 1/4
(5.06 AC)
DAVIS DEAN $288.53
515 ELIZABETH AVE
SEC 05 TWP 20S RGE 32E
E 1/2 OF NW 1/4 OF SW 1/4 OF SE 1/4
(5.06 AC)
RICE TERESA L $350.78
PO BOX 393
SEC 05 TWP 20S RGE 32E
E 1/2 OF SW 1/4 OF NW 1/4 OF SW 1/4
(5 AC)
RAWLS ROBIN N $285.15
1236 CRESENT ST
SEC 05 TWP 20S RGE 32E
E 1/2 OF SE 1/4 OF NE 1/4 OF SW 1/4
(5 AC)
BROWN BENNIE J & HATIE R $505.90
2210 BLUE FISH PLACE
SEC 05 TWP 20S RGE 32E
E 1/2 OF NW 1/4 OF NW 1/4 OF
SW 1/4
(5 AC)
VERGELE HAZEL $289.06
503 N ORLANDO AVE
SEC 05 TWP 20S RGE 32E
S 1/2 OF NE 1/4 OF NE 1/4
OF SE 1/4
(5 AC)
BROWN HENRY $285.15
RT 2 BOX 573
SEC 05 TWP 20S RGE 32E
W 1/2 OF NW 1/4 OF NE 1/4 OF SW 1/4
(5 AC)
SMITH TERRY R & LINDA $285.15
1360 IRON HORSE BEND
SEC 05 TWP 20S RGE 32E
W 1/2 OF SE 1/4 OF SE 1/4 OF SW 1/4
(5 AC)
GUICE JAMES E & SONGA M $284.45
3910 FORSYTH RD
SEC 05 TWP 20S RGE 32E
E 1/2 OF NE 1/4 OF SE 1/4 OF SW 1/4
GUICE JAMES E & SONGA M $284.45
3910 FORSYTH RD
SEC 05 TWP 20S RGE 32E
W 1/2 OF NW 1/4 OF SW 1/4 OF SE 1/4
M G M INC $565.94
2810 NO 45TH AVE
SEC 05 TWP 20S RGE 32E
W 1/4 OF NE 1/4 OF SE 1/4
------------SEC 06 TWP 20 RNG 32------------
DEVELOPMENT CORP OF ST JOHNS $12.29
P O BOX 115
SEC 06 TWP 20S RGE 32E
N 30 FT OF E 330 FT OF NE
1/4 (LESS RD) & N 33 FT OF
W 330 FT OF E 660 FT OF NE
1/4 (.43 AC)
FUCHRER HANS R $799.10
5351 MANSEL AVE
SEC 06 TWP 20S RGE 32E
S 330 FT OF N 1463 FT OF W
1/2 OF E 1/2 OF SE 1/4 & E 1/2
OF SE 1/4 (LESS N 1463 FT &
S 858.5 FT & RD)
(14.07 AC)
PHIPPS PAUL E & MAE D $1,301.02
2375 BASS BLVD
SEC 06 TWP 20S RGE 32E
W 310 FT OF E 660 FT OF S
627 FT OF N 1293 FT OF NE
1/4
FRIDDLE ALVIS L $520.86
P O BOX 521
SEC 06 TWP 20S RGE 32E
S 825 FT OF W 1/2 OF SW
1/4 OF NE 1/4 (LESS E 33
FT OF N 133 FT)
ST JOHN RIVER INV INC $39.26
9160 NW 2ND ST
SEC 06 TWP 20S RGE 32E
N 379.35 FT OF W 80.35 FT OF E
670.85 FT OF NW 1/4
(.7 AC)
KING JAMES L & MARIE E $298.17
4582 AUSTELL ROAD
SEC 06 TWP 20S RGE 32E
W 1/2 OF S 1/2 OF N 1/2 OF SW 1/4
OF NW 1/4 (5.23 AC)
RAMSAMOOJ CHATARPALL $298.66
129 REED AVE
SEC 06 TWP 20S RGE 32E
S 1/2 OF SW 1/4 OF SW 1/4 OF NW 1/4
(5.24 AC)
POLO DREDGING ESCAVATING & $309.44
GRADING INC
SEC 06 TWP 20S RGE 32E
S 1/2 OF NE 1/4 OF SW 1/4 OF NW 1/4
(5.23 AC)
NOBLES HAROLD S JR $280.86
P O BOX 158
SEC 06 TWP 20S RGE 32E
E 1/2 OF NW 1/4 OF NE 1/4
(LESS N 700 FT + W 33 FT
FOR RD)
DEVELOPMENT CORP OF ST JOHNS $323.44
P O BOX 115
SEC 06 TWP 20S RGE 32E
N 379.35 FT OF NW 1/4 (LESS
W 1315.64 FT & E 670.85 FT)
ANGLE TERRY L $523.22
ATTN BERTHA ANGLE
SEC 06 TWP 20S RGE 32E
S 330 FT OF N 1623 FT OF W
1/2 OF E 1/2 OF NE 1/4
------------SEC 07 TWP 20 RNG 32------------
********ST JOHNS RANCH ESTATES ********
********UNRECO PLAT ********
THOMPSON C O $8.38
1135 CATTLE DR TRAIL
SEC 07 TWP 20S RGE 32E
LOT 7 TRACT 2
------------SEC 08 TWP 20 RNG 32------------
SMITH TERRY R & LINDA J $58.17
1360 IRON HORSE BEND
SEC 08 TWP 20S RGE 32E
N 1/2 OF NE 1/4 OF NE 1/4
OF NW 1/4
THOMPSON C O $74.40
1135 CATTLE DR TRAIL
SEC 08 TWP 20S RGE 32E
SE 1/4 OF NE 1/4 & NW 1/4 OF NE 1/4
OF SE 1/4 N OF RD & S 1/2 OF NE 1/4
OF NE 1/4 OF SE 1/4
GOLDEN NED J & BARBARA H $316.59
P O BOX 103
SEC 08 TWP 20S RGE 32E
S 1/2 OF NE 1/4 OF SE 1/4
NE OF OSCEOLA RD (LESS BEG SE
COR RUN N TO N LI OF S 1/2
W 300 FT S 360 FT E 280 FT S TO
A PT 20 FT N OF S LI OF S 1/2
W TO ELY R/W OSCEOLA RD SELY ON
ELY R/W TO A PT W OF BEG E TO
BEG)
(15.47 AC)
GOLDEN NED J & BARBARA H $78.69
P O BOX 10
SEC 08 TWP 20S RGE 32E
BEG 10 FT N & 10 FT W OF SE COR OF
NE 1/4 OF SE 1/4 RUN N TO A PT 350
FT S OF N LI OF S 1/2 OF NE 1/4
OF SE 1/4 W 180 FT N 350 FT W 150
FT S 360 FT E 280 FT S TO A PT 23
FT N OF S LI OF NE 1/4 OF SE 1/4
W TO ELY R/W OSCEOLA RD SELY ON
ELY R/W TO A PT W OF BEG E TO BEG
(1.34 AC)
------------SEC 09 TWP 20 RNG 32------------
DOYLE JEFFERY L $349.27
P O BOX 880
SEC 09 TWP 20S RGE 32E
BEG 1980.84 FT N & 3655 FT W OF SE
COR RUN W 707.25 FT N 330 FT E
706.05 FT S 330 FT TO BEG
(5.35 AC)
TUMLINSON JAMES D $364.72
P O BOX 337
SEC 09 TWP 20S RGE 32E
BEG 330.84 FT N & 2665 FT W OF SE
COR RUN S 660 FT W 330 FT N 660
FT E 330 FT TO BEG
(5 AC)
HEATH WALLY J & SHERRY A $91.59
315 SHAWNEE TRL
SEC 09 TWP 20S RGE 32E
BEG 1980 FT S & 2335 FT W OF NE COR
RUN S 660 FT W 330 FT N 660 FT E
330 FT TO BEG
(5 AC)
GUMBLE JOSEPH R & DONNA I $659.41
102 MIDWAY DRIVE
SEC 09 TWP 20S RGE 32E
BEG 1980 FT S & 2995 FT W OF NE COR
RUN S 330 FT W 660 FT N 330 FT E
660 FT TO BEG
(5 AC)
SMITH JAMES P & PATRICIA M $115.02
P O BOX 649
SEC 09 TWP 20S RGE 32E
BEG 5 CH S OF NE COR OF SW
1/4 OF SW 1/4 RUN N 5 CH W
6.88 CH SELY TO BEG
PILCHER BARTON B & OLIVIA M $473.23
2700 RIDGEWOOD AVE
SEC 09 TWP 20S RGE 32E
N 751 FT OF W 429 FT OF SW 1/4
OF SW 1/4 (LESS PT N OF RD & RD)
(5.92 AC)
K I M INC OF CENTRAL FLA $174.87
P O BOX 647
SEC 09 TWP 20S RGE 32E
BEG 487 FT S & 447.23 FT E OF NW
COR OF SE 1/4 OF SW 1/4 RUN W
447.21 FT S 187.65 FT S 75 DEG
33 MIN 06 SEC E 436.95 FT S TO RD
SELY ON RD TO A POINT S OF BEG
N TO BEG
SMITH JAMES P & PATRICIA M $284.34
P O BOX 649
SEC 09 TWP 20S RGE 32E
N 487 FT OF W 447.23 FT OF
SE 1/4 OF SW 1/4
DREGGORS KERRY I $451.86
P O BOX 903
SEC 09 TWP 20S RGE 32E
E 319.66 FT OF W 766.91 FT OF
SE 1/4 OF SW 1/4 N OF OSCEOLA RD
(LESS N 939.52 FT)

NAME-LEGAL DESCRIPTION TAX-COST

PECK HAROLD R & A JULIA $372.67
PO BOX 197
SEC 09 TWP 20S RGE 32E
BEG 674.65 FT S OF NW COR OF SE 1/4 OF SW 1/4 RUN S 75 DEG 30 MIN 6 SEC E 436.95 FT S TO NLY R/W OSCEOLA RD NWLY ALONG NLY R/W TO A PT S OF BEG N TO BEG

FARGO JERRY T & KATHLEEN E $346.07
P O BOX 802
SEC 09 TWP 20S RGE 32E
BEG 1980 FT S & 990 FT W OF NE COR RUN N 660 FT W 330 FT S 660 FT E 330 FT TO BEG
(5 AC)

JACKSON DONALD L &
JACKSON ROBERT E $181.75
SEC 09 TWP 20S RGE 32E
BEG 1980.84 FT N & 2335.86 FT W OF SE COR RUN S 660 FT W 330 FT N 660 FT E 330 FT TO BEG
(5 AC)

UNIVERSAL LIFE CHURCH OF GENEVA $326.76
SEC 09 TWP 20S RGE 32E
BEG 1980.84 FT N & 665.86 FT W OF SE COR RUN S 660 FT W 330 FT N 660 FT E 330 FT TO BEG
(5 AC)

THOMPSON C D $48.77
1135 CATTLE DR TRAIL
SEC 09 TWP 20S RGE 32E
N 1/2 OF W 920 FT & W 60 FT OF S 1/2 OF NW 1/4 OF SW 1/4

DERSKI THOMAS E $326.76
500 SHAWNEE TRAIL
SEC 09 TWP 20S RGE 32E
BEG 3300.84 FT N & 1675 FT W OF SE COR RUN W 660 FT N 330 FT E 660 FT S 330 FT TO BEG
(5 AC)

THOMAS JOHN H & EVELYN E $609.82
785 SCOOTER POINT
SEC 09 TWP 20S RGE 32E
BEG 4620.84 FT N & 2995 FT W OF SE COR RUN S 660 FT W 330 FT N 660 FT E 330 FT TO BEG
(5 AC)

HETRICK KENNETH A & ROSE M $111.88
P O BOX 739
SEC 09 TWP 20S RGE 32E
BEG 1980.84 FT N & 2995.02 FT W OF SE COR RUN S 330 FT W 660 FT N 330 FT E 660 FT TO BEG
(5 AC)

BURROW CLIFFORD W JR $582.21
P O BOX 485
SEC 09 TWP 20S RGE 32E
BEG 2004.94 FT W OF NE COR RUUN S 666.54 FT W 330 FT N 667.15 FT E 330 FT TO BEG
(5.05 AC)

OPPELT CORA A $326.76
P O BOX 458
SEC 09 TWP 20S RGE 32E
BEG 1184.94 FT W OF NE COR RUN S 26 DEG 6 MIN 36 SEC W 740.18 FT W 165 FT N 665.93 FT E 490 FT TO BEG
(5 AC)

------------SEC 10 TWP 20 RNG 32------------

PEREZ ALADINO E $288.65
GALARZA RAMONA
SEC 10 TWP 20S RGE 32E
FROM NW COR RUN S 1963.26 FT NWLY ON CURVE 148.28 FT N 35 DEG 13 MIN 36 SEC E 1210.78 FT ELY ON CURVE 478.58 FT E 1854.82 FT TO POB RUN N 1323 FT E 330 FT S 617.92 FT W 310 FT S 702.58 FT W 20 FT TO BEG
(5 AC)

SOSIA FELIX A $288.65
740 BRADCLIFF
SEC 10 TWP 20S RGE 32E
FROM NW COR RUN S 1963.26 FT NWLY ON CURVE 148.28 FT N 35 DEG 13 MIN 36 SEC E 1210.79 FT ELY ON CURVE 478.58 FT E 1874.82 FT TO POB RUN N 702.58 FT E 310 FT S 702.58 FT W 310 FT TO BEG
(5 AC)

GALARZA PEDRO & NFREIDA $288.65
1311 MAYFAIR CIRCLE
SEC 10 TWP 20S RGE 32E
FROM NW COR RUN S 1963.26 FT NWLY ON CURVE 148.28 FT N 35 DEG 13 MIN 36 SEC E 12110.78 FT ELY ON CURVE 478.58 FT E 1834.82 FT TO POB RUN N 702.58 FT W 310 FT N 617.92 FT E 330 FT S 1320 FT W 20 FT TO BEG
(5 AC)

GALARZA JOSE L & SARA $292.15
740 BRIARCLIFF S
SEC 10 TWP 20S RGE 32E
FROM NW COR RUN S 1963.26 FT NWLY ON CURVE 148.28 FT N 35 DEG 13 MIN 36 SEC E 1210.78 FT ELY ON CURVE 478.58 FT E 2395.09 FT ELY ON CURVE 1977.80 FT N 77 DEG 36 MIN 41 SEC E 42.35 FT TO POB RUN N 12 DEG 23 MIN 19 SEC W 550 FT S 86 DEG 32 MIN 48 SEC W 332.31 FT N 769.52 FT E 168.63 FT S 12 DEG 23 MIN 19 SEC E 1320 FT S 77 DEG 36 MIN 41 SEC W 20 FT TO BEG
(5 AC)

JACKSON WILLIAM E SR & LILLIE $437.55
P O BOX 559
SEC 10 TWP 20S RGE 32E
BEG 3963.648 FT N & 3156.401 FT E OF SW COR RUN E 590.03 FT N 77 DEG 36 MIN 37 SEC E 130.96 FT S 329.83 FT W 717.94 FT N 299.82 FT TO BEG

MEINER SAM C TR ATTN $469.48
GALLAHER ERNEST & JANET
SEC 10 TWP 20S RGE 32E
BEG 3367.806 FT N & 1075 FT E OF SW COR RUN N 69 DEG 49 MIN 15 SEC W 1030.42 FT N 35 DEG 13 MIN 16 SEC E 208.14 FT S 63 DEG 10 MIN 44 SEC E 897.55 FT S 185.86 FT TO BEG

IRVIN ARVIS M & KAY M $437.76
102 S LOST LAKE LANE
SEC 10 TWP 20S RGE 32E
BEG 3943.648 FT N & 1176.41 FT E OF SW COR RUN E 330 FT N 660 FT W 330 FT S 660 FT TO BEG

MEINER SAM C TRUSTEE $286.55
ATTN GRACE C LINDBLOM
SEC 10 TWP 20S RGE 32E
BEG 3943.648 FT N & 2496.01 FT E OF SW 1/4 RUN N 660 FT E 330 FT S 660 FT W 330 FT TO BEG

MEINER SAM C TRUSTEE $289.35
ATTN CARTER RICHARD B
SEC 10 TWP 20S RGE 32E
BEG INT S LI RD & E SEC LI RUN S 77 DEG 36 MIN 37 SEC W 1510.96 FT S 10 DEG 51 MIN 2 SEC E 660.59 FT S 267.22 FT TO POB RUN E 656.24 FT S 331.89 FT W 656.24 FT N 331.89 FT TO BEG

EDWARDS CARL E E/OR CAROLYN S $286.55
14510 CONGRESS ST
SEC 10 TWP 20S RGE 32E
BEG 2623.076 FT N & 1836.401 FT E OF SW COR RUN N 330 FT E 660 FT S 330 FT W 660 FT TO BEG

MYERS RUBIN P E $302.15
ARNOLD DONNA L
SEC 10 TWP 20S RGE 32E
BEG 3283.076 FT N & 1836.401 FT E OF SW COR RUN N 330 FT E 660 FT S 330 FT W 660 FT TO BEG

LA LONDE ARLYN R $285.85
146 BURNS AVE
SEC 10 TWP 20S RGE 32E
BEG 650 FT N & 625 FT E OF SW COR RUN N 726 FT E 300 FT S 726 FT W 300 FT TO BEG

JONES JAMES E & SANDRA K $272.08
P O BOX 1029
SEC 10 TWP 20S RGE 32E
BEG 3.25 FT S & 777.01 FT W OF NE COR OF SE 1/4 OF SE 1/4 RUN W 330 FT N 660 FT E 330 FT S 660 FT TO BEG

KNOTT MAHLON M & ANGELIA J $285.85
1154 CREEK AVE
SEC 10 TWP 20S RGE 32E
BEG 25 FT E & 1023 FT N OF SW COR RUN N 363 FT E 600 FT S 363 FT W 600 FT TO BEG

GAUNT DELIA M $288.65
P O BOX 1720
SEC 10 TWP 20S RGE 32E
BEG 660 FT S & 671.46 FT W OF E 1/4 COR RUN W 331.43 FT N 3 DEG 7 MIN 53 SEC E 767.53 FT N 85 DEG 25 MIN 19 SEC E 238 FT S 124.81 FT S 4 DEG 39 MIN 17 SEC E 662.06 FT TO BEG

SIMS EMMETT V & BETEEMA Y $281.14
P O BOX 228
SEC 10 TWP 20S RGE 32E
BEG 3345.726 FT N & 1075 FT E OF SW COR RUN N 22.28 FT N 69 DEG 49 MIN 16 SEC W 1030.42 FT SWLY ON CURVE 278.14 FT S 116.77 FT E 1050 FT TO BEG (5 AC)

WILLIAMS LOUIE C & WANDA B $286.55
960 STAFFORD TRL
SEC 10 TWP 20S RGE 32E
BEG 660 FT N & 776.14 FT W OF SE COR RUN W 330 FT N 660 FT E 330 FT S 660 FT TO BEG
(5 AC)

LUNDY PAUL L & NORMA L $464.84
1904 ANNAPOLIS AVE
SEC 10 TWP 20S RGE 32E
BEG 724.17 FT W OF E 1/4 COR RUN N 131.86 FT N 73 DEG 1 MIN 33.5 SEC E 719.23 FT S 33 DEG 40 MIN 52 SEC E 450.80 FT W 925 FT TO BEG
(5.01 AC))

VANCOUR GLENN I $286.55
PO BOX 861
SEC 10 TWP 20S RGE 32E
BEG 660 FT N & 1106.14 FT W OF SE COR RUN W 330 FT N 660 FT E 330 FT S 660 FT TO BEG
(5 AC)

RIVERA RAMONA G $235.52
720 OSCELOA RD
SEC 10 TWP 20S RGE 32E
FROM NW COR RUN S 1963.26 FT NWLY ON CURVE 148.28 FT N 35 DEG 16 MIN 36 SEC E 1210.78 FT ELY ON CURVE 478.58 FT E 1194.42 FT TO POB RUN N 1329 FT E 330 FT S 617.92 FT W 310 FT S 702.58 FT W 20 FT TO BEG
(5 AC)

GALARZA GILBERTO & DONNA A $290.05
2613 PALMETTO AVE
SEC 10 TWP 20S RGE 32E
FROM NW COR RUN S 1963.26 FT NWLY ON CURVE 148.28 FT N 35 DEG 13 MIN 36 SEC E 1210.78 FT NELY ON CURVE 449.69 FT TO POB RUN N 6 DEG 20 MIN 45 SEC W 600 FT S 83 DEG [illegible] MIN 39 SEC E 326.30 FT [illegible] W 204.82 FT SWLY ON CURVE 33.89 FT TO BEG
(5 AC)

------------SEC 11 TWP 20 RNG 32------------

DAWSON RAYMOND J & TRON T $286.55
P O BOX 212
SEC 11 TWP 20S RGE 32E
BEG 656.75 FT N & 622.92 FT E OF NW COR OF SW 1/4 OF SW 1/4 RUN N 660 FT E 330 FT S 660 FT W 330 FT TO BEG

MC SWAIN TRUST J TR ATTN $284.29
BROWN ROBERT O
SEC 11 TWP 20S RGE 32E
BEG NW COR OF SW 1/4 OF SW 1/4 RUN S 3.75 FT W 117.01 FT N 660 FT E 332 FT S 658.7 FT W 215 FT TO BEG

ROGERS WILEY W & HELEN J HEIRS $35.99
P O BOX 590
SEC 11 TWP 20S RGE 32E
BEG 656.75 FT N & 1990.48 FT E OF NW COR OF SW 1/4 OF SW 1/4 RUN E 330 FT S 677.72 FT W 330.01 FT N 676.72 FT TO BEG

MC LANE JERRY J & SUSAN M $298.56
1525 HUNTINGTON DR
SEC 11 TWP 20S RGE 32E
FROM NW COR RUN S 352.05 FT N 77 DEG 36 MIN 37 SEC E 2663.48 FT S 12 DEG 23 MIN 23 SEC E 1081.7 FT TO POB RUN N 58 DEG 13 MIN 4 SEC E 1161.81 FT S 38 DEG 2 MIN 30 SEC W 494.58 FT S 38 DEG 3 MIN 51 SEC W 473.31 FT N 67 DEG 46 MIN 3 SEC W 401.52 FT TO BEG
(5.15 AC)

HILLMAN BARRY L & PATRICE R $284.14
290 PATHWAY CT
SEC 11 TWP 20S RGE 32E
BEG 951.96 FT E & 789.38 FT N 25 DEG 37 MIN 25 SEC E OF W 1/4 COR RUN N 138 FT S 76 DEG 58 MIN 10 SEC E 1081.49 FT S 38 DEG 3 MIN 51 SEC W 480.87 FT N 60 DEG 7 MIN 21.5 SEC W 886.57 FT TO BEG
(5.37 AC)

ROGERS LOUIS W $119.96
P O BOX 590
SEC 11 TWP 20S RGE 32E
BEG 656.75 FT N & 1650.48 FT E OF NW COR OF SW 1/4 OF SW 1/4 RUN E 330 FT S 676.72 FT W 330.01 FT N 671.73 FT TO BEG

JERUMANIS JOHN B & DAINA I $599.79
6057 TWIN LANES
SEC 11 TWP 20S RGE 32E
BEG 3300.48 FT E & 990 FT S OF NW COR OF SW 1/4 OF SW 1/4 RUN E 3300 FT TO LAKE SWLY ON LAKE 410 FT W 3000 FT N 330 FT TO BEG

SEDA RICHARD & DAWN M $310.46
1008 7TH ST
SEC 11 TWP 20S RGE 32E
BEG 3186.08 FT N & 660 FT W OF NE COR OF SE 1/4 OF SE 1/4 RUN N 51 DEG 56 MIN 39 SEC W 950.27 FT N 38 DEG 2 MIN 30 SEC E 130 FT S 72 DEG 42 MIN 1 SEC E 605.11 FT S 500 FT TO BEG (5.39 AC)

DAWSON RAYMOND J & TRON T $287.90
P O BOX 212
SEC 11 TWP 20S RGE 32E
BEG 951.96 FT E OF W 1/4 COR RUN N 25 DEG 37 MIN 25 SEC E 789.38 FT S 61 DEG 55 MIN 10 SEC W 748.36 FT S 322.41 FT E TO BEG
(5.01 AC)

RIEPE RICKY E $324.69
610 E 9TH ST
SEC 11 TWP 20S RGE 32E
BEG 1501.65 FT N OF NW COR OF NE 1/4 OF SE 1/4 RUN W 233.18 FT N 77 DEG 57 MIN 41 SEC W 517.12 FT S 38 DEG 2 MIN 30 SEC W 396.41 FT S 11 DEG 29 MIN 24 SEC E 980.12 FT N 76 DEG 40 MIN 1 SEC E 403.11 FT TO BEG (5.04 AC)

SMILES RAJUANA M $205.85
4 OHIO STREET
SEC 11 TWP 20S RGE 32E
BEG 363.89 FT S OF NE COR RUN W 660 FT S 330 FT E 660 FT N 330 FT TO BEG (5 AC)

CLARK CORINNA L & $287.25
SEVERINO CHARLES T
SEC 11 TWP 20S RGE 32E
BEG 2769.10 FT N & 660 FT W OF NE COR OF SE 1/4 OF SE 1/4 RUN W 660 FT N 330 FT E 660 FT S 330 FT TO BEG
(5 AC)

------------SEC 12 TWP 20 RNG 32------------

OSCEOLA LAND DEV CO $320.65
5409 ROOSEVELT BLVD
SEC 12 TWP 20S RGE 32E
LOTS 1 2 3 5 & NW 1/4 (LESS R/W FOR DITCH & LOTS 21 TO 31 & 33 TO 37 & 39 & 48 & 49 & 52 TO 63 & 72 TO [illegible] IN 5 ACRE DEVELOPMENT PLAN OF OSCEOLA ACRES)
CUTOUT FOR 84

LOVE DORIS L $389.50
PO BOX 1688
SEC 12 TWP 20S RGE 32E
BEG 2702.52 FT S OF NW COR RUN S 961.35 FT N 32 DEG 1 MIN 55 SEC E 1103 FT N 87 DEG 26 MIN 53 SEC W 588.93 FT TO BEG

OSCEOLA LAND DEVELOPMENT CO $338.40
4252 ST JOHNS AVE
SEC 12 TWP 20S RGE 32E
BEG 1242.39 FT E & 1913.73 FT S OF NW COR RUN S 230 FT S 73 DEG 55 MIN 4 SEC E 2480.87 FT N 5 DEG 47 MIN 17 SEC E 100 FT N 73 DEG 6 MIN 12 SEC W 2525.89 FT TO BEG

TOURJIE MICHAEL P $623.96
1527 COLDWELL ST
SEC 12 TWP 20S RGE 32E
BEG 1310.75 FT S OF NW COR RUN S 350.89 FT E 620.52 FT N 350.89 FT W 620.92 FT TO BEG

------------SEC 14 TWP 20 RNG 32------------

DIEHL BRIAN J & BETTY T $269.77
P O BOX 919
SEC 14 TWP 20S RGE 32E
BEG 975.92 FT S OF N 1/4 COR RUN E 660 FT S 330 FT W 660 FT N 330 FT TO BEG

HOFMANN RICHARD & MITSUKU T $327.72
1466 BRIGHAM LOOP
SEC 14 TWP 20S RGE 32E
BEG 994.91 FT S & 662.31 FT W OF N 1/4 COR RUN S 328.85 FT & W 662.31 FT & N 328.85 FT & E 662.31 FT TO BEG

FERGUSON ERIC S $367.14
P O BOX 365
SEC 14 TWP 20S RGE 32E
BEG 1306.06 FT S & 660 FT E OF N 1/4 COR RUN E TO SHORE LI SWLY 400 FT W 1600 FT N 330 FT TO BEG

SMITH DONALD C & EDITH K $271.17
BRIGHAM LOOP
SEC 14 TWP 20S RGE 32E
BEG 1981.65 FT S & 662.31 FT W OF N 1/4 COR RUN S 328.85 FT W 662.31 FT N 328.85 FT E 662.31 FT TO BEG

********LAKE HARNEY ACRETTES ********
********PB 11 PG 34 ********

KINNEY GREGORY N & LAURA W $231.47
P O BOX 1121
LOTS 15 & 16 BLK C

ROBER BLATTENBERGER INC $180.81
P O BOX 826
LOT 19 BLK C

PACE RALPH H $258.18
319 WHITCOMB DRIVE
LOT 8 BLK D

SEIGLER ROBERT E $122.42
2009 S FRENCH AVE
LOT 14 BLK D

SEIGLER ROBERT E $221.98
2009 S FRENCH AVE
LOT 15 BLK D

MAUPIN CHARLES M $72.03
66-055 ANULE ST
LOT 9 BLK E

LORD HENRY L & WILLIE O $61.29
P O BOX 522
S 1/2 OF LOT 10 BLK E

********LAKE HARNEY RANCH ESTATES ********
********LAKE SEC UNRECORDED PLAT ********

ROXBY E M + JUDITH A $29.39
ATTN VAUGHN MARTIN
SEC 14 TWP 20S RGE 32E
E 100 FT OF W 994.2 FT OF N 139 FT OF S 169 FT OF SE 1/4 BEING LOT 28
UNRECO PLAN LAKE HARNEY RANCH ESTATES LAKE SECT

********LAKE HARNEY RANCH ESTATES ********
********3RD SEC UNRECORDED PLAT ********

ALVAREZ EVELYN $21.35
7003 QUAIL RUN ROW
SEC 14 TWP 20S RGE 32E
N 125 FT OF S 275 FT OF W 103 FT OF E 256 FT OF SW 1/4 BEING LOT 2
UNRECO PLAN LAKE HARNEY RANCH ESTATES 3RD SECT

LAKE HARNEY DEV INC $21.35
C/O GEORGE A SPEER JR
SEC 14 TWP 20S RGE 32E
N 125 FT OF S 275 FT OF W 103 FT OF E 462 FT OF SW 1/4 BEING LOT 4
UNRECO PLAN LAKE HARNEY RANCH ESTATES 3RD SECT

LAKE HARNEY DEV INC $21.35
C/O GEORGE A SPEER JR
SEC 14 TWP 20S RGE 32E
N 125 FT OF S 275 FT OF W 103 FT OF E 771 FT OF SW 1/4 BEING LOT 7
UNRECO PLAN LAKE HARNEY RANCH ESTATES 3RD SECT

------------SEC 15 TWP 20 RNG 32------------

BUETTNER ELTON N & ROXANNE J $197.54
GENERAL DELIVERY
SEC 15 TWP 20S RGE 32E
W 75 FT OF E 228 FT OF S 1/2 OF W 1/2 OF E 1/2 OF SW 1/4 OF SW 1/4 (LESS RD)

GEIGER HAROLD L $344.20
P O BOX 444
SEC 15 TWP 20S RGE 32E
BEG 615 FT S OF NW COR OF SW 1/4 OF SE 1/4 RUN E 150 FT S 195 FT E 51.96 FT S 233.64 FT W 231.96 FT N TO BEG (LESS RD)

GIEMER DAVID M $13.82
980 LAKE HARNEY ROAD
SEC 15 TWP 20S RGE 32E
S 6.65 CH OF E 7 1/2 CH OF SE 1/4 (LESS S 290.4 FT OF E 150 FT & RD)

GIEMER DAVID M $11.07
980 LAKE HARNEY ROAD
SEC 15 TWP 20S RGE 32E
E 7 1/2 CH OF S 1/2 OF SE 1/4 OF SE 1/4 (LESS S 6.65 CH)

********GENEVA TRACT ********
********PB 2 PG 66 ********

SMITHSON BILLY M $522.31
P O BOX 526
E 1/2 OF LOT 6
GENEVA TRACT IN SEC 15 TWP 20 RGE 32
PB 2 PG 66

GIEMER DAVID M $617.08
980 LAKE HARNEY ROAD
LOTS 18 19 25 + 26
GENEVA TRACT IN SEC 15 TWP 20 RGE 32
PB 2 PG 66

WISE JOHN W & NANCY S $93.35
RT 1 BOX 283-B
LOT 33 LYING S OF SR 46 & E OF SR 13

YOUNG GERALD B & SUSAN A $578.29
7409 HOUSTON CT E
LOT 38 W OF ST RD 13
GENEVA TRACT IN SEC 21 TWP 20 RGE 32
PB 2 PG 66

------------SEC 16 TWP 20 RNG 32------------

BEST RANDY E $780.48
3418 FLAGSTONE DR
SEC 16 TWP 20S RGE 32E
BEG 40.46 FT S & 884.07 FT E OF N 1/4 COR RUN E 294.69 FT S 745 FT W 294.69 FT N 745 FT TO BEG

BURKE BILLY T & JUNE E $844.94
P O BOX 976
SEC 16 TWP 20S RGE 32E
W 1/4 OF S 1/2 OF SE 1/4 OF NW 1/4

JENKINS JAMES H & MIRIAM E $289.01
P O BOX 469
SEC 16 TWP 20S RGE 32E
W 1/4 OF NW 1/4 OF SW 1/4 N OF SR 46 (LESS N 410 FT & E 25 FT)

QUATTRY MICHAEL D & HOLLIS M $349.20
2020 COCHISE TR
SEC 16 TWP 20S RGE 32E
E 1/2 OF SW 1/4 OF NW 1/4 OF SW 1/4 N OF ST RD 46

DELOACH LOUVENNIA $405.80
147 WEST GREENWICH AVE
SEC 16 TWP 20S RGE 32E
S 1/2 OF S 1/2 OF E 1/8 OF SW 1/4

------------SEC 17 TWP 20 RNG 32------------

RALE RAYMOND L & CAROL A $896.05
2030 SQUIRREL RUN
SEC 17 TWP 20S RGE 32E
E 1/2 OF N 1/4 OF SW 1/4 OF SW 1/4 (LESS E 33 FT) & N 59.98 FT OF E 1/2 OF S 1/2 OF N 1/2 OF SW 1/4 OF SW 1/4 (LESS E 33 FT)

QUATTRY MICHAEL D & HOLLIS M $699.62
4020 TENITA DR
SEC 17 TWP 20S RGE 32E
W 1/2 OF N 1/4 OF SW 1/4 OF SW 1/4

VAN PELT GARY A & MELANIE B $348.86
2051 SQUIRREL RUN
SEC 17 TWP 20S RGE 32E
E 1/2 OF S 1/2 OF N 1/2 OF SW 1/4 OF SW 1/4 (LESS N 59.98 FT & E 33 FT) & N 1 CH OF E 8 CH OF S 1/2 OF SW 1/4 OF SW 1/4 (LESS E 33 FT)

FRYER GARY A & MELISSA $245.64
RT 3 BOX 685
SEC 17 TWP 20S RGE 32E
BEG 420.05 FT W OF SE COR RUN W 420.05 FT N 312 FT E TO PT N OF BEG S TO BEG (3 AC)

MONTES BRENDA F $245.64
P O BOX 144
SEC 17 TWP 20S RGE 32E
BEG 420.05 FT W & 624 FT N OF SE COR RUN W 419.29 FT S 312 FT E TO PT S OF BEG N TO BEG (3 AC)

------------SEC 20 TWP 20 RNG 32------------

BARNES RONALD L & MARIE C $408.81
1600-1/2 SWANN AVE
SEC 20 TWP 20S RGE 32E
BEG SE COR OF E 1/4 OF NW 1/4 OF NE 1/4 RUN W 336.60 FT N 660 FT N 86 DEG 29 MIN 14 SEC E 336.85 FT S 661.61 FT TO BEG (5.02 AC)

TEED MARK S & CAROLYN G $251.32
188 JAFFA DR
SEC 20 TWP 20S RGE 32E
E 1/4 OF SW 1/4 OF NE 1/4 (LESS N 1000 FT) & SE 1/4 OF NE 1/4 (LESS N 1000 FT & E 726 FT)
(7.07 AC)

NOFTZ PATRICK & DONNA $569.55
P O BOX 438
SEC 20 TWP 20S RGE 32E
BEG 25 FT N OF SE COR OF N 1/2 OF SE 1/4 OF NW 1/4 RUN N 566.30 FT W TO A PT 33 FT E OF W LI OF SE 1/4 OF NW 1/4 S TO A PT W OF BEG E TO BEG

LOCKLIN CHARLES H & JAYN A $515.19
P O BOX 112
SEC 20 TWP 20S RGE 32E
BEG 200 FT N OF SE COR OF SW 1/4 OF W 1/4 RUN W TO W SEC LINE N 200 FT E TO PT N OF BEG S TO BEG (LESS E 33 FT FOR RD)

DAVIS LAQUITA J ET AL $477.07
C/O CYNTHIA D EATON
SEC 20 TWP 20S RGE 32E
NE 1/4 OF SE 1/4 (LESS N 330 FT OF E 650 FT OF W 990 FT + S 600 FT OF N 630 FT OF W 300 FT OF E 330 FT + S 300 FT OF N 630 FT OF E 600 FT OF W 630 FT + N 330 FT OF S 660 FT OF W 660 FT + N 300 FT OF S 330 FT OF E 600 FT OF W 630 FT + N 300 FT F S 630 FT OF W 600 FT OF E 630 FT)

MOLER PATRICK A $166.72
104 E IRVIN AVE
SEC 20 TWP 20S RGE 32E
BEG 295.25 FT S 20 DEG 41 MIN 20 SEC W & 217.37 FT S 41 DEG 27 SEC W OF NW COR OF SW 1/4 OF SE 1/4 RUN S 41 DEG 27 SEC W 552.52 FT N 43 DEG 16 MIN 15 SEC W 319.92 FT NELY & NLY ON CURVE 184.30 FT N 33 DEG 38 MIN 4 SEC E 289.08 FT S 70 DEG 36 MIN 25 SEC E 568.23 FT TO BEG
(5.001 AC)

HOCK KOH NAI $386.29
3A JALAN SERINDIT
SEC 20 TWP 20S RGE 32E
BEG SE COR OF NE 1/4 OF SW 1/4 RUN N 376.76 FT S 84 DEG 47 MIN 52 SEC W 679.14 FT SLY ON CURVE 60.45 FT S 8 DEG 58 MIN 59 SEC E 84.18 FT SLY ON CURVE 125.28 FT S 85 DEG 45 MIN 47 SEC E 679.13 FT TO BEG
(5.014 AC)

HOW NG AH $403.60
NO 347 JALAN PUDU
SEC 20 TWP 20S RGE 32E
BEG 769.06 FT S OF NE COR OF NW 1/4 OF SW 1/4 RUN S 303 FT S 80 DEG 40 MIN 15 SEC W 633.78 FT NLY ON CURVE 200 FT N 200 FT E 658.69 FT TO BEG
(5.254 AC)

HOW NG AH $461.94
NO 347 JALAN PUDA
SEC 20 TWP 20S RGE 32E
BEG 369.99 FT S OF NE COR OF NW 1/4 OF SW 1/4 RUN S 399.07 FT W 658.69 FT N 381.30 FT NELY ON CURVE 19.68 FT E 651.42 FT TO BEG
(6.039 AC)

------------SEC 21 TWP 20 RNG 32------------

MARTIN TESALIO S & IDDA P $384.46
10135 N 9TH ST
SEC 21 TWP 20S RGE 32E
BEG 504.74 FT E OF W 1/4 COR RUN E 336.21 FT S 37 DEG 59 MIN 29 SEC E 711.03 FT S 52 DEG 31 SEC W 268.06 FT N 37 DEG 59 MIN 29 SEC W 913.75 FT TO BEG
(5 AC)

KEMPLIN RUBEN M JR & JUDITH $173.83
P O BOX 967
SEC 21 TWP 20S RGE 32E
E 208.71 FT OF N 3/4 OF NW 1/4 S OF ST RD 46 (LESS S 417.42 FT & BEG 417.42 FT N OF SE COR RUN W 208.71 FT N 317.42 FT SELY TO A PT 100 FT N OF BEG S 100 FT TO BEG)

GREEN OLIN E $53.51
P O BOX 3238
SEC 21 TWP 20S RGE 32E
ALL SE 1/4 OF NE 1/4 OF NW 1/4 N OF ST RD 46

WONG HONG LIT $383.76
3 PANDAN VALLEY 11-315
SEC 21 TWP 20S RGE 32E
BEG 60 FT S OF W 1/4 COR RUN S 39 DEG 53 MIN 52 SEC E 1171.81 FT SWLY ON CURVE 200 FT N 40 DEG 55 MIN 49 SEC W 925.32 FT N 341.17 FT TO BEG
(5 AC)

MC CURRY LEE G & ELISA M $355.60
287 GARY BLVD
SEC 21 TWP 20S RGE 32E
S 500 FT OF N 980 FT OF W 5 CH OF E 1/2 OF NW 1/4

MADIGAN MICHAEL D & DAWN M $255.25
P O BOX 456
SEC 21 TWP 20S RGE 32E
S 1/2 OF E 1/4 OF NW 1/4 OF NW 1/4

CALORE NATALINO & MARIA L $385.66
VIA G NEGRI 818
SEC 21 TWP 20S RGE 32E
BEG 534.97 FT S 39 DEG 55 MIN 21 SEC E & 191.67 FT S 52 DEG 31 SEC W OF SE COR OF SW 1/4 OF NW 1/4 RUN S 52 DEG 31 SEC W 345 FT S 37 DEG 59 MIN 29 SEC E 631.31 FT N 52 DEG 31 SEC E 345 FT N 37 DEG 59 MIN 29 SEC W 631.31 FT TO BEG
(5 AC)

CURRIN GERARD $386.56
ATTN MC CANN ERICKSON ADV LTD
SEC 21 TWP 20S RGE 32E
FROM NW COR OF S 1/2 OF SE 1/4 OF SW 1/4 RUN N 70 FT E 39.77 FT N 5 DEG 26 MIN 31 SEC W 494.72 FT N 52 DEG 30 SEC E 260.71 FT TO POB RUN N 52 DEG 30 SEC E 771.55 FT SLY ON CURVE 530 FT S 75 DEG W 200 FT N 80 DEG 47 MIN 49 SEC W 545.23 FT TO BEG
(5 AC)

JENNINGS RICHARD W & WANDA L $301.78
6 DECANTER RD
SEC 21 TWP 20S RGE 32E
N 362 FT OF W 1/2 OF E 1/2 OF NW 1/4 OF NW 1/4 OF NW 1/4 (LESS RD)

WARD ROBERT L $35.39
BOX 187
SEC 21 TWP 20S RGE 32E
N 65 FT OF S 264 FT OF W 154 FT OF E 374 OF NW 1/4 OF NW 1/4

LIMTHONGCHAI SOMBAT & PORNTHIP $393.53
53/2 SOI ONNUJ
SEC 21 TWP 20S RGE 32E
BEG 450 FT W OF NW COR OF S 1/2 OF SE 1/4 OF SW 1/4 RUN W 800.95 FT SWLY ON CURVE 39.27 FT S 310.86 FT SLY ON CURVE 200 FT N 84 DEG 13 MIN 2 SEC E 412.36 FT N 507.41 FT TO BEG
(5.111 AC)

********WHITCOMBS 1ST + 2ND ADDS ********
********TO GENEVA ********
********PB 2 PG 50 ********

GENTRY MICHAEL C & PAMELA R $139.07
P O BOX 1006
W 75 FT OF S 27.5 FT OF LOT 18 & W 75 FT OF LOTS 19 & 20 BLK 3
WHITCOMBS 1ST ADD TO GENEVA
PB 2 PG 50

HECHT ANNA C/O $77.38
MOIR JOAN P
LOTS 5 + 6 BLK 6
WHITCOMBS 2ND ADD TO GENEVA
PB 2 PG 50

BREUC ROBERTA E & $135.56
FRAZIER JOSEPH A
LOTS 14 & 15 BLK 7
WHITCOMBS 2ND ADD TO GENEVA
PB 2 PG 50

********GENEVA ********
********PB 2 PG 12 ********

SALAZAR JOHN E & JUNE M $169.92
121 AVENUE C
LOTS 4 5 & 6 BLK 9 & N 1/2 VACD ST ADJ ON S

LEE GREGORY E & TAMMY L $133.73
P O BOX 756
LOTS 7 8 & 9 & 1/2 OF VACD ALLEY ADJ ON S BLK 9

JUDSON RICHARD T & REBECCA L $252.13
P O BOX 982
LOTS 13 14 & 15 & N 1/2 OF VACD ALLEY ADJ ON S BLK 9

------------SEC 22 TWP 20 RNG 32------------

MORTON CHARLES R & DOROTHY $460.03
P O BOX 308
SEC 22 TWP 20S RGE 32E
E 18 AC OF NE 1/4 OF NE 1/4 (LESS N 480 FT OF W 290 FT + RD + BEG SE COR RUN W 594 FT N 560.58 FT S 71 DEG 21 MIN E 627.3 FT S 358.9 FT TO BEG)

********CHASE + DANIELS REVISION ********
********PB 3 PG 31 ********

MOTLEY LOURRA A $202.94
214 CLAYRIDGE PARK DRIVE
LOT 4
CHASE & DANIELS REVISION
PB 3 PG 31

------------SEC 23 TWP 20 RNG 32------------

CONWAY GROVES INC $899.09
333 N BROADWAY
SEC 23 TWP 20S RGE 32E
LOT 1 + N 1/2 OF SE 1/4 OF NE 1/4 +LESS BEG SE COR RUN N ON E LI 565 FT S 69 DEG 35 MIN W 235 FT S 20 DEG 25 MIN E 502.3 FT TO S LI E 49.8 FT TO BEG + PT IN LAKE HARNEY MANOR & RDS)

RODRIGUEZ ALFREDO & JUANITA & $120.12
MONDA MILAGROS R
SEC 23 TWP 20S RGE 32E
E 1/2 OF N 3/4 OF SW 1/4 OF NE 1/4 N OF GRADED RD

HUDSON LISTER E & MARY C $543.70
P O BOX 352
SEC 23 TWP 20S RGE 32E
E 325 FT OF E 1/2 OF N 3/4 OF SW 1/4 OF NE 1/4 S OF GRADED RD

********LAKE HARNEY MANOR ********
********PB 8 PG 26 ********

HOWLAND MARGARETE S TRUSTEE $569.91
2401 SHOREHAM RD
SLY 1/2 OF LOT 4

HOWLAND MARGARETE S TRUSTEE $133.66
2401 SHOREHAM RD
NLY 1/2 OF LOT 4

CONWAY GROVES INC $238.71
330 N BROADWAY
LOTS 11 + 17

CONWAY GROVES INC $67.87
330 N BROADWAY
SLY 1/2 OF LOT 16

------------SEC 24 TWP 20 RNG 32------------

********LAKE HARNEY SHORES ********
********PB 7 PG 77 ********

SLOAN SALLY S $816.25
LOTS 7 & 8 (LESS SELY 25 FT OF LOT 7 & BEG SWLY COR LOT 8 RUN S 55 DEG 17 MIN 30 SEC E 52.86 FT N 41 DEG 58 MIN 44 SEC E 352.84 FT N 55 DEG 17 MIN 30 SEC W 75 FT S 38 DEG 21 MIN 34 SEC W 350.71 FT TO BEG) BLK A

SLOAN SALLY S $227.29
ALL BLK B (LESS S 205.54 FT)

********LAKE HARNEY SHORES 1ST ADD ********
********PB 8 PG 14 ********

SLOAN SALLY S $2,017.03
135 WHITCOMB DR
NLY 87.5 FT OF LOT 13 & ALL LOT 14

********LAKE HARNEY BEACH ********
********PB 7 PG 91 ********

WISE NANCY S $412.27
P O BOX 1077
W 1/2 LOT 9

WISE JOHN W & NANCY S $699.84
2463 FORT LANE RD
PT OF LOT H DESC AS BEG 557.80 FT S 56 DEG 22 MIN E OF MOST NLY COR RUN S 56 DEG 22 MIN E 255 FT S 33 DEG 38 MIN W 180 FT N 56 DEG 33 MIN 57 SEC W 255.12 FT N 33 DEG 38 SEC E 172 FT TO BEG

------------SEC 25 TWP 20 RNG 32------------

MALETTA PETER J & LILY D $235.59
1302 E 30RE ST
SEC 25 TWP 20S RGE 32E
N 500 FT OF W 661.62 FT OF E1/2 OF NW 1/4

SLOAN SALLY $455.07
135 WHITCOMB DR
SEC 25 TWP 20S RGE 32E
N 1/2 OF NW 1/4 OF NW 1/4 (LESS N 298.64 FT OF W 729.3 FT & RD)

JEPSON STEPHEN M & MARTHA J $1,148.74
BOX 437
SEC 25 TWP 20S RGE 32E
BEG 381.28 FT S + 261.58 FT E OF NW COR OF SW 1/4 OF NW 1/4 OF SW 1/4 RUN E 194.57 FT N 1 DEG W 329.48 FT N 70 DEG 46 MIN 30 SEC W 200 FT S 395.96 FT TO BEG

JEPSON STEPHEN M & MARTHA J $481.84
P O BOX 437
SEC 25 TWP 20S RGE 32E
W 1/2 OF NW 1/4 OF SW 1/4 S OF ST RD 46 +LESS S 324.07 FT + BEG 574 FT N OF SE COR RUN S 249.93 FT W 414.57 FT N 395.96 FT SELY ON RD 440 FT TO BEG + W 25 FT FOR RD)

BUNCH BRUCE L & BARBARA J $157.92
P O BOX 132
SEC 25 TWP 20S RGE 32E
BEG 734.25 FT W + 32.19 FT N OF S 1/4 SEC COR RUN N 417.42 FT W 150 FT S 419.46 FT E 150.75 FT TO BEG

------------SEC 26 TWP 20 RNG 32------------

RAULERSON E M & GUSSIE $157.87
P O BOX 6
SEC 26 TWP 20S RGE 32E
BEG 347.82 FT S + 216.94 FT W OF NE COR RUN W 95.9 FT S 100 FT E 95.9 FT N 100 FT TO BEG

RAULERSON E M & GUSSIE $104.34
BOX 6
SEC 26 TWP 20S RGE 32E
S 247.82 FT OF N 695.64 FT OF W 287.84 FT OF E 312.84 FT + S 100 FT OF N 447.82 FT OF W 47.95 FT OF E 216.94 FT OF NE 1/4

RAULERSON JAMES L & M EILEEN $548.52
190 N JUNGLE RD
SEC 26 TWP 20S RGE 32E
S 100 FT OF N 447.82 FT OF W 143.99 FT OF E 168.99 FT OF NE 1/4

AMORMINO SALVATORE & GAYLE A $878.76
274 S FOX CHASE POINT
SEC 26 TWP 20S RGE 32E
N 473.50 FT OF S 843.50 FT OF W 930 FT OF SE 1/4 OF NE 1/4
(10 AC)

CARPENTIER MICHAEL W & SHERYL L $1,587.55
140 N JUNGLE RD
SEC 26 TWP 20S RGE 32E
BEG NW COR OF SE 1/4 OF NE 1/4 RUN E 1119.72 FT S 250 FT W 389.65 FT S 222.88 FT W 930 FT N 475.35 FT TO BEG (LESS RD)

RODERICK ROBERT W & HOBBIE G $246.71
1518 VILLAGE GREEN RD
SEC 26 TWP 20S RGE 32E
BEG 292.46 FT W & 316.35 FT S OF SE COR OF NE 1/4 OF NW 1/4 RUN W 688.50 FT S TO RD SELY ON RD TO PT S OF BEG N TO BEG
(4.28 AC)

HOLOFCENER CHARLOTTE ET-AL $565.94
ATTN WEITZ & SCHWARTZ PA
SEC 26 TWP 20S RGE 32E
W 1/4 OF SW 1/4 OF SW 1/4

GRADY ROBERT L & IRENE B & $172.88
BECHER JOSEPH
SEC 26 TWP 20S RGE 32E
S 704 FT OF E 1/4 OF SE 1/4 OF SW 1/4 (LESS E 20 FT & RD)

NEWMAN EMERY C & MYRTLE F $1,412.92
RT 2 BOX 360
SEC 26 TWP 20S RGE 32E
E 165 FT OF SW 1/4 OF SW 1/4

NEWMAN EMERY C & MYRTLE F $1,305.46
RT 2 BOX 360
SEC 26 TWP 20S RGE 32E
W 330 FT OF SE 1/4 OF SW

NAME-LEGAL DESCRIPTION TAX-COST

1/4
GRADY ROBERT L & IRENE B & $131.39
BECHER JOSEPH
SEC 26 TWP 20S RGE 32E
BEG NE COR OF SE 1/4 OF SW 1/4 RUN
S TO SE COR W 20 FT N 704 FT W TO W
LI OF E 1/4 OF SE 1/4 OF SW 1/4
N TO A PT W OF BEG E TO BEG
(LESS RD)
TINDALL CLARA F $376.02
P O BOX 139
SEC 26 TWP 20S RGE 32E
W 165 FT OF E 5/8 OF S 1/2
OF SW 1/4
------------SEC 27 TWP 20 RNG 32------------
CAMMACK FAMILY TRUST $695.30
2600 FORT LANE RD
SEC 27 TWP 20S RGE 32E
BEG 200 FT N 71 DEG W OF INT E LI
SEC & N R/W SR 46 RUN N 130.60 FT N
71 DEG W 1196.70 FT S TO A PT N 71
DEG W OF BEG S 71 DEG E TO BEG
& BEG 1470.95 FT N 71 DEG W OF INT
E LI SEC & N R/W SR 46 RUN N 71 DEG
W 92.27 FT N 324.33 FT W 169.60 FT
N TO N LI SEC E TO A PT N OF BEG
S TO BEG
••••••••LAKE PROCTOR OAKS ••••••••
••••••••PB 18 PG 1 ••••••••
ENSOR JOSEPH E $141.88
P O BOX 1570
LOT 2
------------SEC 28 TWP 20 RNG 32------------
LIKENS ROBERT L $785.26
515 E HWY 436
SEC 28 TWP 20S RGE 32E
N 287.1 FT OF NW 1/4 OF SE
1/4
CEN BANK/TRUST OF MIAMI TR $696.42
TRUST 880-LT-44-1507
SEC 28 TWP 20S RGE 32E
BEG NE COR OF SE 1/4 OF NW
1/4 RUN S 1311.58 FT W
265.25 FT N 1227.83 FT SELY
ELY NLY & WLY ON CURVE
257.28 FT E 190 FT TO BEG
------------SEC 29 TWP 20 RNG 32------------
VAJRABHAYA MONTANAN $392.52
591 PRASUMERU RD
SEC 29 TWP 20S RGE 32E
BEG 320.30 FT S & 301.15 FT SELY ON
CURVE OF N 1/4 COR RUN S 28 DEG 2
MIN 20 SEC W 320.65 FT S 66 DEG
31 MIN 18 SEC E 150 FT S 72 DEG
57 MIN 36 SEC E 450.66 FT N 44 DEG
35 MIN 27 SEC E 280.66 FT NLY &
NWLY ON CURVE 331.45 FT WLY ON
CURVE 337.99 FT TO BEG
(5.079 AC)
SENG TAI KUAN $300.97
ROTA 804 CHOO CHEENG KHAY
SEC 29 TWP 20S RGE 32E
BEG 3505.68 FT N OF NE COR OF
SW 1/4 OF SW 1/4 RUN W 321.06 FT
S 73 DEG 23 MIN 3 SEC E 801.97 FT
SWLY ON CURVE 278 FT N 75 DEG 36
MIN 59 SEC W 760.15 FT TO BEG
(5.521 AC)
DELTONA CORP $383.76
3250 SW 3RD AVE
SEC 29 TWP 20S RGE 32E
BEG 1910.10 FT N OF NE COR OF
SW 1/4 OF SW 1/4 RUN N 335.10 FT E
650 FT S 335.10 FT W 650 FT TO
BEG
(5 AC)
PAOLONI ALEXANDER J & $593.93
CATHERINE V
SEC 29 TWP 20S RGE 32E
FM NE COR RUN S 1134.95 FT
NWLY ON CURVE 435.27 FT N
68 DEG 41 MIN 17 SEC W
885.01 FT WLY ON CURVE
461.01 FT S 44 DEG 35 MIN
21 SEC W 428.22 FT SLY ON
CURVE 317.37 FT TO POB RUN
SLY ON CURVE 300 FT S 77
DEG 51 MIN 05 SEC E 1196.39
FT N 14 DEG 30 MIN 12 SEC W
390 FT N 78 DEG 26 MIN 34
SEC W 991.36 FT TO BEG
GAVIL WARREN S JR & JACQUELINE $443.55
8014 DUNSTABLE
SEC 29 TWP 20S RGE 32E
BEG 74 DEG 57 MIN 55 SEC E
323.06 FT & N 41 DEG 21 MIN 15 SEC
E 1695.81 FT OF INT NLY LINE
MILL STREAM DR & ELY LINE VALLEY
STREAM DR RUN N 12 DEG 53 MIN
57 SEC E 1300 FT N 68 DEG 41 MIN
17 SEC W 200 FT S 18 DEG 33 MIN
16 SEC W 800.8 FT S 14 DEG 34 MIN
12 SEC E 600 FT TO BEG
(6.0 AC)
SAYED MUMTAZ A $206.18
10093 DEER RUN
SEC 29 TWP 20S RGE 32E
BEG 1992.49 FT SELY ALG NLY R/W
MILL STREAM DR FROM INT NLY R/W
MILL STREAM DR & ELY R/W VALLEY
STREAM DR RUN N 20 DEG 52 MIN 15
SEC E 1030 FT S 42 DEG 43 MIN
26 SEC E 370 FT S 32 DEG 34 MIN 10
SEC W 930.26 FT NWLY ON CURVE 150
FT TO BEG (5.5 AC)
SCHROEDER BERNHARD $385.11
HEINRICHMERTZ STR 59
SEC 29 TWP 20S RGE 32E
BEG NW COR OF SW 1/4 OF SW 1/4 RUN
E 232.44 FT S 49 DEG 49 MIN 51 SEC
E 456.44 FT SWLY ON CURVE 120 FT
N 64 DEG 22 MIN 44 SEC W 877.06 FT
N 242.87 FT TO BEG
(5.009 AC)
RUBIN ALLAN I & FLORENCE $389.23
6335 GOMEZ RD
SEC 29 TWP 20S RGE 32E
BEG SW COR SEC RUN N 305.04 FT N 88
DEG 49 MIN 35 SEC E 721.86 FT S 1
DEG 10 MIN 25 SEC E 305 FT S 88 DEG
49 MIN 35 SEC W 726.91 FT TO BEG
(5.072 AC)
SPANO RALPH & SHARON L $443.91
1709 ONONDAGA DR
SEC 29 TWP 20S RGE 32E
BEG 880.46 FT N 1 DEG 10 MIN 25 SEC
W & 1929.92 FT N 81 DEG 34 MIN 42
SEC E OF INT E R/W OSCEOLA DR & S
LI SEC RUN N 81 DEG 34 MIN 42 SEC
E 269.34 FT S 40 DEG 55 MIN 23 SEC
E 616.70 FT SLY ON CURVE 39.27
FT S 49 DEG 4 MIN 37 SEC W 207.02
FT SWLY ON CURVE 200.51 FT N 26 DEG
31 SEC W 792.36 FT TO BEG
(5.579 AC)
CHOMEREAU-LAMOTTE DANIEL ET-AL $421.10
ATTN IRENE LE GOC
SEC 27 TWP 20S RGE 32E
BEG 80.46 FT N 1 DEG 10 MIN 25 SEC
W & 997.52 FT N 81 DEG 34 MIN 42
SEC E OF INT E R/W OSCEOLA DR & S
LI SEC RUN N 81 DEG 34 MIN 42 SEC E
302.43 FT S 1 DEG 10 MIN 25 SEC E
814.38 FT W 300 FT N 1 DEG 10 MIN
25 SEC W 772.76 FT TO BEG
(5.465 AC)
LEE MAYLING & THOYOON $409.88
4TH FLOOR HWA-LI BLDG
SEC 29 TWP 20S RGE 32E
FROM SW COR RUN E 796.96 FT N 1 DEG
10 MIN 25 SEC W 80.46 FT N 81 DEG
34 MIN 42 SEC E 1141.97 FT TO POB
RUN N 5 DEG 16 MIN 28 SEC W 568.88
FT NELY ON CURVE 203.14 FT SELY
ALONG NLY R/W SEMINOLE WOODS BLVD
649.99 FT S 81 DEG 34 MIN 42 SEC W
555.28 FT TO BEG
(5.308 AC)
------------SEC 30 TWP 20 RNG 32------------
CARDENAS ROBERT H JR & $165.91
LONG JENNIFER
SEC 30 TWP 20S RGE 32E
BEG 18.38 FT E OF CENTER OF SEC
RUN N 703.55 FT W 309.79 FT S
703.42 FT E 309.79 FT TO BEG
(5 AC)
CARDENAS ROBERT H JR & $205.79
LONG JENNIFER E
SEC 30 TWP 20S RGE 32E
BEG 18.38 FT E OF CENTER OF SEC
RUN N 703.55 FT E 309.39 FT S
705.83 FT W 309.39 FT TO BEG
(5 AC)
CARDENAS ROBERT H JR & $207.40
LONG JENNIFER E
SEC 30 TWP 20S RGE 32E
BEG 291.41 FT W OF SE COR OF NW 1/4
RUN N 703.42 FT W 202.16 FT
S 17 DEG W 735.56 FT E 417.22 FT
TO BEG (5 AC)
DENNING WILLIAM D $747.62
P O BOX 796
SEC 30 TWP 20S RGE 32E
BEG 994.07 FT W & 686.04 FT N 58
DEG 30 MIN W OF E 1/4 COR RUN N
969.37 FT W 313.50 FT S 778.49 FT
S 58 DEG 30 MIN E 367.68 FT TO BEG
(6.28 AC)
------------SEC 31 TWP 20 RNG 32------------
POWELL JOANNE N & GERALD $396.09
P O BOX 6299
SEC 31 TWP 20S RGE 32E
BEG 1059.30 FT S & 20 FT E OF NW
COR OF SW 1/4 OF NW 1/4 RUN E
460.48 FT S TO S LI OF SW 1/4 OF
NW 1/4 W TO A PT S OF BEG N TO BEG
PEACHER AARON D & BETTY J $392.36
1091 COVINGTON ST
SEC 31 TWP 20S RGE 32E
S 333.81 FT OF N 1019.30 FT OF E
652.47 FT OF W 672.47 FT OF SW 1/4
OF NW 1/4
PRINGLE ROBYN J C & GEORGE H $412.60
651 TRADEWINDS RD
SEC 31 TWP 20S RGE 32E
N 352.39 FT OF SW 1/4 OF NW 1/4
(LESS N 332.39 FT OF W 675.25 FT
& W 20 FT FOR RD)
TOMPKINS RON G & BRENDA W $214.44
4450 MISTY WAY
SEC 31 TWP 20S RGE 32E
BEG 464.42 FT E OF NW COR
OF S 3/4 OF E 1/2 RUN S 1 DEG
21 MIN 31 SEC W 817.04 FT E
326.89 FT N 5 DEG 46 MIN 43 SEC W
420.52 FT W 263.63 FT TO BEG
(5.50 AC)
BENITEZ AGUSTIN R & KATHRYN W $435.09
1223 E CONCORD STREET
SEC 31 TWP 20S RGE 32E
BEG 930.03 FT W & 1522.75 FT
S 5 DEG 45 MIN 43 SEC E OF NE COR
OF E 1/2 OF S 3/4 RUN S 5 DEG
46 MIN 43 SEC E 884.14 FT E 279.26
FT N 1 DEG 48 MIN 20 SEC W 123.79
FT N 8 DEG 2 MIN 37 SEC E 173.02 FT
N 5 DEG 46 MIN 43 SEC W 420 FT W
360 FT TO BEG (5.65 AC)
------------SEC 32 TWP 20 RNG 32------------
GREEN OLIN E $608.90
P O BOX 321A
SEC 32 TWP 20S RGE 32E
BEG 250 FT E OF NW COR OF SW 1/4 OF
SE 1/4 RUN E 663.81 FT S 43 DEG 49

NAME-LEGAL DESCRIPTION TAX-COST

MIN 30 SEC W TO NLY R/W SR 520 S
36 DEG 10 MIN 10 SEC W 381.38 FT N
73 DEG 10 MIN 19 SEC W 381.38 FT N
20 DEG 44 MIN 46 SEC W 905 FT TO
BEG
KRISHNA S G $385.32
2760 VICTORY BLVD
SEC 32 TWP 20S RGE 32E
BEG 265.35 FT N 49 DEG 4 MIN 37 SEC
E OF NE COR OF SE 1/4 OF NW 1/4 RUN
N 49 DEG 4 MIN 37 SEC E 350.65 FT
N 44 DEG 53 MIN 36 SEC W 683.58
FT SWLY ON CURVE 270 FT S 38 DEG
18 MIN 4 SEC E 749.98 FT TO BEG
(5.003 AC)
TORRES JULIO C & $327.90
CAMACHO LUIZ R
SEC 32 TWP 20S RGE 32E
BEG 363 FT W & 1326.01 FT S
OF NE COR RUN S 84 DEG 23
MIN 4 SEC W 331.26 FT S 7
DEG 27 MIN 2 SEC W 481.2 FT
ELY ON CURVE 270 FT E 115
FT NLY ON CURVE 39.27 FT N
500.6 FT W 50 FT TO BEG
LESLIE MATTHEW J & DANA M $1,987.89
801 SEMINOLE WOODS
SEC 32 TWP 20S RGE 32E
FROM NE COR RUN W 363 FT S 1326.31
FT S 84 DEG 23 MIN 4 SEC W
331.26 FT N 57 DEG 7 MIN 10 SEC W
350.79 FT TO POB RUN N 40 DEG
55 MIN 23 SEC W 555 FT S 49 DEG 4
MIN 37 SEC W 395 FT S 40 DEG
55 MIN 23 SEC E 555 FT N 49 DEG 4
MIN 37 SEC E 395 FT TO BEG
(5.03 AC)
BURGESS HERBERT R $455.05
1249 SIOUX CT
SEC 32 TWP 20S RGE 32E
FROM SW COR OF N 1/2 OF SE 1/4 RUN
E 1640.59 FT N 15 DEG 12 MIN 28 SEC
W 464.98 FT N 33 DEG 36 MIN 14 SEC
W 267.96 FT N 30 DEG 9 MIN 36 SEC W
849.05 FT TO POB RUN N 30 DEG 9 MIN
36 SEC W 300 FT N 56 DEG 49 MIN E
382.82 FT S 34 DEG 25 MIN 29 SEC E
849.42 FT SWLY ON CURVE 96.25 FT
N 63 DEG 51 MIN 58 SEC W 717.55 FT
TO BEG
(5.889 AC)
RICHARDS RUSSELL D & BARBARA J $295.41
2233 WESTFALL DR
SEC 32 TWP 20S RGE 32E
FROM SW COR OF N 1/2 OF SE 1/4 RUN
E 1053.19 FT N 39 DEG 5 MIN 4 SEC W
522.65 FT NLY & NWLY ON CURVE
340.80 FT TO POB RUN N 53 DEG 5 MIN
16 SEC E 476.78 FT N 30 DEG 9 MIN
36 SEC W 425 FT S 53 DEG 36 MIN 41
SEC W 600.46 FT S 52 DEG 50 MIN
42 SEC E 156.56 FT SELY ON CURVE
280 FT TO BEG
(5.118 AC)
MIRANDA ROMULO U $350.79
1400 74TH CIR NE
SEC 32 TWP 20S RGE 32E
FROM SW COR OF N 1/2 OF SE 1/4 RUN
E 1053.19 FT N 39 DEG 5 MIN 4 SEC W
522.65 FT NLY ON CURVE 79.67 FT TO
POB RUN NLY & NWLY ON CURVE 260.73
FT N 53 DEG 5 MIN 16 SEC E 476.78
FT S 30 DEG 9 MIN 36 SEC E 424.05
FT S 33 DEG 36 MIN 14 SEC E 267.96
FT N 82 DEG 12 MIN 23 SEC W 616.90
FT TO BEG
(5.116 AC)
KLARER BRUNO $346.51
ALLENMOOSSTRASSE 127
SEC 32 TWP 20S RGE 32E
BEG 497.33 FT N 49 DEG 4 MIN 37 SEC
E OF SE COR OF N 1/2 OF NW 1/4 RUN
N 49 DEG 4 MIN 37 SEC E 351 FT S 40
DEG 55 MIN 23 SEC E 579.86 FT SWLY
ON CURVE 39.27 FT S 49 DEG 4 MIN 37
SEC W 336 FT N 40 DEG 55 MIN 23 SEC
W 604.86 FT TO BEG
(5.009 AC)
------------SEC 33 TWP 20 RNG 32------------
FAYSON FRANK SR + RICHARD $74.75
1015 2ND AVE
SEC 33 TWP 20S RGE 32E
BEG 33 FT W + 567.73 FT S
OF NE COR OF SEC RUN W
208.73 FT S 208.73 FT E
208.73 FT N 208.73 FT TO
BEG
FAYSON FRANK SR + $74.75
RICHARD MAE
SEC 33 TWP 20S RGE 32E
BEG 238.73 FT W + 567.73
FT S OF NE COR OF SEC RUN
W 208.73 FT S 208.73 FT E
208.73 FT N 208.73 FT TO
BEG
WATKINS THOMAS J & SARA R $295.98
P O BOX 239
SEC 33 TWP 20S RGE 32E
THAT PT OF SE 1/4 OF NW
1/4 SW OF HILLSBOROUGH RD
+ NW OF OVIEDO-GENEVA RD
FORD GEORGE L & JULIE M $211.16
P O BOX 1115
SEC 33 TWP 20S RGE 32E
3 AC SQ IN SW COR OF SE
1/4 OF SE 1/4
THOMAS WILLIE + ROSA L $214.59
5203 CUTHBERT AVE
SEC 33 TWP 20S RGE 32E
S 208.7 FT OF N 834.8 FT
OF E 1/2 OF SE 1/4 OF SE
1/4
JOHNSON GERTUDE $159.37
2221 MAIN STREET
SEC 33 TWP 20S RGE 32E
BEG 313.7 FT W OF SE COR
RUN W 420 FT N 76.5 FT W
241 FT N 97.5 FT E 661 FT S
174 FT TO BEG (LESS E 25
FT FOR RD)
CARROLL MARLIN E $153.14
PERSONAL REP
SEC 33 TWP 20S RGE 32E
S 208.7 FT OF E 1/2 OF SE
1/4 OF SE 1/4 (LESS N 100
FT OF E 200 FT + W 100 FT)
MARGERUM PATTY R $161.94
PO BOX 885
SEC 33 TWP 20S RGE 32E
BEG 1093.85 FT S & 30 FT W OF NE
COR OF NW 1/4 OF NW 1/4 RUN S
231.27 FT E 10 FT S 96.94 FT
N 86 DEG 10 MIN 56 SEC W 155 FT
N 44 DEG 32 MIN 39 SEC W
944.03 FT NELY ON CURVE 125 FT S
57 DEG 30 MIN 23 SEC E 833.01 FT
TO BEG (5.073 AC)
ENGEL WERNER $281.09
TANNENBERG 26 A
SEC 33 TWP 20S RGE 32E
BEG 1019.06 FT S & 155 FT N 86 DEG
30 MIN 56 SEC W OF NE COR OF NW 1/4
OF NW 1/4 RUN N 86 DEG 30 MIN 56
SEC W 501.71 FT N 20 DEG 31 MIN W
600 FT NLY ON CURVE 150 FT S 44
DEG 32 MIN 39 SEC E 944.03 FT TO
BEG (5.213 AC)
MEYER BRUNHILDE $310.15
JOSTHOHE 18
SEC 33 TWP 20S RGE 32E
BEG 1180.77 FT S OF NW COR
RUN W TO RD N 330 FT NELY
ON CURVE 39.27 FT E 365 FT
ELY ON CURVE 150 FT S 20
DEG 31 MIN 0 SEC E 404.41
FT W TO BEG
------------SEC 34 TWP 20 RNG 32------------
GRIFFIN JOHNNIE L & ERNESTINE $61.35
RT 2 BOX 657
SEC 34 TWP 20S RGE 32E
E 1 AC OF W 2 AC OF N 208.71 FT OF
SW 1/4 OF SW 1/4 (LESS S 10 FT)
& N 10 FT OF S 20 FT OF W 208.70
FT OF SW 1/4 OF SW 1/4
FULLER E $32.18
4481 KIRKLAND BLVD
SEC 34 TWP 20S RGE 32E
N 102.53 FT OF S 615.18 FT
OF E 382.4 FT OF SW 1/4 OF
SW 1/4
FULLER E $32.18
4481 KIRKLAND BLVD
SEC 34 TWP 20S RGE 32E
N 102.53 FT OF S 410.12 FT
OF E 382.4 FT OF SW 1/4 OF
SW 1/4
FULLER JOHN L $32.18
4481 KIRKLAND BLVD
SEC 34 TWP 20S RGE 32E
N 102.53 FT OF S 307.59 FT
OF E 382.4 FT OF SW 1/4 OF
SW 1/4
FULLER ALFONSO C/O $31.48
JOHN L FULLER
SEC 34 TWP 20S RGE 32E
S 102.53 FT OF E 382.4 FT
OF SW 1/4 OF SW 1/4
------------SEC 06 TWP 20 RNG 33------------
TABOR DOUGLAS M $961.02
RT 2 BOX 66-C
SEC 06 TWP 20S RGE 33E
BEG NW COR RUN S 1235.5 FT N 58
DEG 22 MIN 40 SEC E TO A PT
E OF BEG W TO BEG
(28.92 AC)
------------SEC 30 TWP 20 RNG 33------------
HEUSS EDWARD & MARCIA L $444.72
3450 GOLDEN SHORES
SEC 30 TWP 20S RGE 33E
SW 1/4 OF SE 1/4 N OF SR 46 (LESS
RD)
••••••••REST HAVEN ••••••••
••••••••PB 7 PGS 57 + 58 ••••••••
••••••••AND AMENDED PLAT ••••••••
OLVER JAMES W JR & JANE $937.31
3630 LAKE HARNEY CIR
LOTS 1 + 2 BLK 2
DUGGER SAMUEL B & SHEILA W $47.46
RT 8 BOX 426-A
LOTS 1A + 2A BLK 2
------------SEC 01 TWP 21 RNG 29------------
KELLER ELAINE M $485.70
1124 TREMAINE ST
SEC 01 TWP 21S RGE 29E
E 1/2 OF SW 1/4 OF NE 1/4
OF SE 1/4 + W 310 FT OF SE
1/4 OF NE 1/4 OF SE 1/4 +
BEG NE COR OF SW 1/4 OF NE
1/4 OF SE 1/4 RUN E 100 FT
N 150 FT W 400 FT S 150 FT
E 300 FT TO BEG
••••••••KNOLLWOOD 3RD ADD AMENDED ••••••••
••••••••PLAT ••••••••
••••••••PB 16 PG 62 ••••••••
GRAVES DAVID C & EVELYN L $1,668.09
110 PALM SPRINGS DR
LOT 1 BLK B
KNOLLWOOD 3RD ADD
AMENDED PLAT
PB 16 PG 62
BROOKS FABIAN H JR & $2,636.75
MARY A 4
LOT 13 BLK D
PENDER CAROLYN J $1,584.12
1205 WINDSOR AVE

NAME-LEGAL DESCRIPTION TAX-COST

LOT 10 BLK B
••••••••SANLANDO COUNTRY CLUB ••••••••
••••••••ESTATES ••••••••
••••••••PB 11 PG 55 ••••••••
PARRON ANNETTE $687.18
1650 OAK VALLEY DR
LOT 6 BLK E
••••••••SANLANDO SPRINGS ••••••••
••••••••(ALL TRACTS) ••••••••
••••••••PB 5 PG 32 ETC ••••••••
CORNELL JAMES W & $77.69
MELANIE M HOLLERUP
BEG 25 FT E & 181.5 FT N
OF SW COR TRACT 2 RUN N
181.5 FT E 100 FT S 181.5
FT W 100 FT TO BEG
FLANAGAN ROBERT L $71.90
454 ROXBORO RD
BEG 25 FT E & 25 FT N OF
SW COR TRACT 2 RUN N 156.5
FT E 100 FT S 156.5 FT W
100 FT TO BEG
SHUBERT CONSTR CO INC $340.58
1355 E ALTAMONTE DR
PT TRACT 2 DESC AS BEG 456.90
FT E & 100 FT S OF N 1/4 COR RUN S
100 FT W 100 FT N 100 FT E 100 FT
TO BEG
CORNELL JAMES W & $1,078.29
MELANIE M HOLLERUP
LOTS 1 TO 3 + E 20 FT OF
LOT 4 + THAT PT OF LOTS 22
TO 24 + E 20 FT OF LOT 21
IN N 1/2 OF BLK M + 1/2 OF
VACD ST ON E TRACT 3
FLANAGAN ROBERT L $1,233.23
454 ROXBORO RD
S 1/2 OF BLK M + 1/2 OF
VACD ST ON E (LESS LOTS 13
TO 18) TRACT 3
ANGURLO JOSEPH P & MICHEALINA $685.08
1171 ROXBORO RD
THAT PT OF LOTS 17 & 18 IN
S 1/2 OF BLK M TRACT 3
PARRON ANNETTE TRUSTEE $301.44
ET AL
LOTS 1 & 2 BLK A TRACT 6
PRATT WILLIAM T JR $867.17
+ DONNA L
LOTS 5 + 6 BLK F TRACT 6
CENTO JOHN T & DONNA L $1,946.52
305 ALLISON AVE
W 325 FT OF BLK B TRACT 7
MARTIJA RODOLFO M & LITA A $561.40
1231 ARDEN ST
BLK C TRACT 7
BAKER PAUL L $47.30
794 WHITE OAK DR
LOT 19 BLK F
SANLANDO SPRINGS REPLAT OF
TRACT 57
PB 9 PG 49
DEVORE DOROTHY T $1,130.28
1330 E BARTON
LOTS 14 15 + W 1/2 OF LOT
16 BLK C TRACT 10
OWENS JAMES K & SHERI L $357.16
BEACH AVE
S 110 FT OF N 220 FT OF BLK D
TRACT 10
HOGLE THOMAS R & ELIZABETH M $604.74
295 W PINE AVE
LOTS 5 & 6 BLK D TRACT 12
CARLS HARRY W III & MARY M $1,489.75
431 DAYTONA AVE
LOTS 2 & 3 & BEG NE COR
LOT 15 RUN S 63.33 FT N 61
DEG 11 MIN W 42.65 FT N
43 1/2 DEG E TO BEG BLK D
TRACT 14
SPURLIN BETTY $1,377.94
529 SAN JUAN BLVD
LOTS 1 + 2 + 23 + 24 BLK H
TRACT 14
ROHAN RONALD M & $785.19
YOUNG CHRISTOPHER
LOTS 17 & 18 BLK G TRACT
15
MARTIJA RODOLFO M & ESTELITA A $882.13
1231 ARDEN ST
LOTS 6 & 7 BLK H TRACT 15
KOZOK ELIZABETH $161.51
ATTN ALEXANDER KOZAK
LOTS 3 & 4 BLK A TRACT 16
POLICASTRO JOSEPH A $823.16
1190 ADAMS ST
LOTS 10 & 11 BLK B
TRACT 16
SHADRON HENRY R & JOYCE J $1,629.21
1020 HOBSON ST
LOTS 16 17 & W 1/2 OF 18
BLK D TRACT 16
TAYLOR ROBERT P JR + $590.26
SANDRA S
LOTS 17 & 18 BLK E TRACT
16
SANLANDO UTILITIES CORP $14.38
P O BOX 696
LOTS 1 2 3 + 20 BLK H
(LESS RD) TRACT 17
MUELLER RUSSELL P & DORIS $219.39
1339 WINDSOR
LOTS 4 & 19 BLK H TRACT 17
HUBER STEPHEN L + JEAN M $960.05
346 VIRGINIA AVENUE
LOTS 1 2 + 3 (LESS S 100 FT) &
S 1/2 VACD ST ON N BLK G TRACT 26
COLLIER DAVID A & MELINDA J $82.57
633 HOMER AVE
N 1/2 OF LOT 21 BLK H
TRACT 27
SLATE LUTHER W $328.81
1052 HARWOOD AVE
S 1/2 OF LOT 7 & ALL OF
LOT 8 BLK D TRACT 30
PERRY MICHAEL & KATHY $481.76
319 NELSON AVE
LOTS 3 & 4 BLK A TRACT 31
OWINGS CHARLOTTE & $1,654.24
OWINGS SPRAGUE TRUSTEES
LOT 14 + S 10 FT OF W 135
FT OF LOT 12 + W 135 FT OF
LOT 13 + LOT 15 (LESS E 15
FT) BLK A TRACT 31
LYNCH GORDON D & MARY C $2,429.70
450 GULFVIEW DR
PT LOTS 2 3 4 & 12 BEG SE
COR LOT 4 RUN W 250 FT N 45
DEG 5 MIN E 166.35 FT S 44
DEG 55 MIN E 123.5 FT E 45
FT S 30 FT TO BEG & 1/2 OF
VACD ST ON W BLK E TRACT 32
OHUHOSKY ROBERT F & BRUNILDA $1,120.84
332 W CITRUS ST
LOT 15 BLK D TRACT 53
GIRALDO HEMIL D & ROBIN D $125.29
402 DAVID STREET
LOT 14 BLK G TRACT 53
GIRALDO HEMIL D & ROBIN D $125.29
402 DAVID STREET
LOT 16 BLK G TRACT 53
LYND SHERRY A $82.57
1930 ARTHUR ST
W 25 FT OF LOT 14 BLK A
TRACT 59
PERTZ JOSEPH W $161.51
930 RAYMOND AVE
LOT 20 BLK E TRACT 59
PERTZ JOSEPH W & CELESTE C $3,109.73
930 RAYMOND AVE
LOTS 21 22 23 & 24 BLK E
TRACT 59
TEBO WILBUR J JR & MARY S $9.38
5329 CHESTNUT DR
LOT 5 & VACD ST ON N (LESS ST
RD 400) BLK B TRACT 67
CLAYTON W MALCOLM + $241.82
CHARLES W CLAYTON JR
LOTS 17 & 18 BLK B TRACT
67
PLASTER LEROY L $14.85
P O BOX 359
W 1/2 OF LOT 20 (LESS ST
RD 400) BLK B TRACT 67
LOPEZ HIPOLITO R & VENERA C $174.41
LOTS 6 & 7 BLK D TRACT 57
SOUTHLAND UNITED BUILDERS INC $201.28
220-B N ORLANDO AVE
E 43.85 FT OF LOT 18 & W 40
FT OF LOT 19 BLK A TRACT 68
EVANS MITZY A $770.23
890 HOBSON STREET
LOTS 13 & 14 BLK A TRACT
73
GRADY JOHN F JR & PENNY L $241.12
821 HOBSON STREET
LOTS 3 & 4 BLK D TRACT 73
ERICKSON AGNES $227.35
97 CAYUGA AVE
LOTS 21 + 22 BLK F TRACT
76
JACKSON EDSON & HEATHER $226.65
226 SPANISH TRACE DR
LOTS 1 & 2 BLK G TRACT 76
BIANCO ROSALIE $215.38
990 CAMPELLO ST
LOTS 14 & 15 BLK H TRACT 76
WILLIAMS W E TRUSTEE $230.38
312 WING LN
E 300 FT OF BLK A & BLK C
(LESS W 300 FT) & E 1/2 OF
BLK D & VACD STS BETWEEN
TRACT 77
BAKER PAUL L $73.99
794 WHITE OAK DRIVE
LOTS 6 & 7 BLK D TRACT 77
CHRISTIAN JOHN H JR $122.47
936 F LANE DESTINY RD
LOTS 18 & 19
BLK B TRACT 77
MILLER JEROME & WANDA $114.52
104 PLYMOUTH ST
LOTS 21 & 22 BLK E TRACT 77
CHURCH FAITH TEMPLE $226.65
MISSIONARY BAPTIST INC
LOTS 5 TO 8 BLK F TRACT 77
BENJAMIN JANET $114.52
6246 NW 3RD CT
LOTS 3 & 4 BLK G TRACT 77
HORNE KEVIN $115.22
502 PEACHTREE LANE
W 1/2 OF LOT 6 & ALL LOT 7 & E
1/2 OF LOT 8 BLK G TRACT 77
------------SEC 02 TWP 21 RNG 29------------
••••••••RIVERSIDE AT THE SPRINGS ••••••••
••••••••PB 21 PGS 68 & 69 ••••••••
NASRIN MAHMOOD $3,853.32
625 N INDIGO
LOT 6
••••••••SPRINGSIDE ••••••••
••••••••PB 23 PG 29 ••••••••
CROUCH THELMA G LF EST (JOS $5,244.39
E CROUCH ETAL)
LOT 1
EUROFUND PARTNERS LTD $3,029.24
165 W HIGHWAY 434
LOT 2
SPRINGSIDE DEV ASSOCIATES $458.28
P O BOX 98309
LOT 5 (LESS S 107.50 FT)
SPRINGSIDE DEV ASSOCIATES $10,518.71
PO BOX 98309
LOT 6
ALIG C J JR ET AL TR $4,291.96

NAME-LEGAL DESCRIPTION TAX-COST

ATTN CENTURY REALTY
LOT 9
••••••••SPRINGWOOD VILLAGE ••••••••
••••••••ORB 1331 PG 1099 ••••••••
BROWNE RONNIE L $471.47
160 SPRINGWOOD CIR
UNIT 127E
MILLER WILLIAM S & MARLENE B $471.47
134-D SPRINGWOOD CIRCLE
UNIT 134D
BYRNS EUGENE A $69.33
136 E SPRINGWOOD CIR
UNIT 136E
AMERICAN SAVINGS & LOAN ASSN $363.86
144 E MINER AVE
UNIT 142H
BRAVO CARMINE M $681.55
160 SPRINGWOOD CIR
UNIT 165B
GRAINER JAMES H & LENORE M $651.00
169-B SPRINGWOOD CIR
UNIT 169B
••••••••PALM SPRINGS CONDOMINIUM ••••••••
••••••••AT THE SPRINGS ••••••••
••••••••PB 25 PGS 88 TO 90 ••••••••
RISLAN NATIONAL BANK $945.79
1101 BRICKELL AVE
UNIT 2104
PALM SPRINGS CONDO AT THE SPRINGS
PB 25 PGS 88 TO 90
MILLER J WAYNE $1,398.44
METCALF BUILDING 8TH FLOOR
UNIT 2100
PALM SPRINGS CONDO AT THE SPRINGS
PB 25 PGS 88 TO 90
••••••••SPRING CENTRE SOUTH ••••••••
••••••••PB 25 PG 96 ••••••••
REYES SPRINGSIDE CENTRE LTD $5,262.70
C/O JOHN A MUNFIELD
LOT 3
••••••••KNOLLWOOD ••••••••
••••••••PB 14 PG 58 ••••••••
PEATROSS ROBERT L $1,645.41
1320 WINDSOR AVE
LOT 14 BLK A
••••••••SLEEPY HOLLOW ••••••••
••••••••PB 15 PGS 64 + 65 ••••••••
SLOAN ALICE M $1,422.45
P O BOX 529
LOT 33
CAUGHELL WILLIAM W & $835.97
UHLOEAN J
LOT 35
BRANTLEY MORRIS A & ARMIDA $1,366.80
305 RAVEN ROCK LANE
LOT 37
COCHRAN PATRICIA L $1,444.97
303 RAVEN ROCK LANE
LOT 38
------------SEC 03 TWP 21 RNG 29------------
J L MASON REALTY AND $7,971.53
INVESTMENTS INC
SEC 03 TWP 21S RGE 29E
BEG SE COR GOLFVIEW ESTATES
MEREDITH MANOR RUN N 172.94 FT
N 01 DEG 04 MIN 51 SEC E 520.36
FT N 50 DEG 48 MIN 55 SEC E
137.93 FT S 39 DEG 11 MIN 05 SEC
E 390 FT S 71 DEG 24 MIN 30 SEC
W 86.42 FT S 06 DEG 20 MIN 24 SEC W
79.07 FT S 85 DEG 30 MIN 02 SEC
W 180 FT S 204.96 FT SELY ON CURVE
50.27 FT SWLY ALONG NLY R/W SR
434 127.02 FT TO BEG
PROFESSIONAL CENTER OF SO SEM $27,417.07
JOINT VENTURE ATTN D TICHAL
SEC 03 TWP 21S RGE 29E
BEG 176.04 FT N 23 DEG 27 MIN
11 SEC W & 210.75 FT NWLY ON CURVE
OF INT NLY LI ST RD 434 & ELY
LI WEKIVA SPGS RD RUN NWLY ON
CURVE 176.22 FT N 38 DEG
55 MIN 11 SEC W 212.6 FT N 55 DEG
19 MIN 14 SEC E 4.21 FT ELY ON
CURVE 499.78 FT S 74.45 FT S 63
DEG 12 MIN 32 SEC W 258.3 FT
TO BEG (LESS RD)
MTS/ORLANDO DEVELOPMENT CO $4,028.35
10172 LINN STATION RD
SEC 03 TWP 21S RGE 29E
BEG N 1/4 COR RUN S 800.65 FT W
286.80 FT S 455.49 FT W 298.21 FT
N 40 DEG 25 MIN 58 SEC W 824.05 FT
N 87 DEG 41 MIN 48 SEC E 683.26 FT
NWLY ON CURVE 319.61 FT N 51 DEG
59 MIN 51 SEC E TO A PT W OF BEG E
TO BEG
(INFO: PT 34-20-29 A/10A CUTOUT FOR
47
••••••••RIVER BEND SEC THE SPRINGS ••••••••
••••••••PB 16 PGS 42 + 43 ••••••••
GRIER STEVEN L & JERE L $2,479.28
201 RIVERBEND CT
LOT 11
••••••••SPRINGS THE SHADOWOOD VILLAGE ••••••••
••••••••PB 16 PG 45 ••••••••
••••••••SHADOWOOD VILLAGE THE SPRINGS ••••••••
••••••••PB 16 PGS 44 & 45 ••••••••
COLLECTIVE FEDERAL SAVINGS $1,643.30
BANK ATTN L JOSEPH HOFFMAN
LOT 3
THE SPRINGS SHADOWOOD
VILLAGE
PB 16 PG 45
WEBB W P & J L $1,773.93
113 WEEPING ELM LANE
LOT 26
THE SPRINGS SHADOWOOD
VILLAGE
PB 16 PG 45
••••••••MOBILE MANOR 2ND SECTION ••••••••
••••••••PB 11 PGS 46 47 + 48 ••••••••
GIROD J D & WILHELMINA $147.45
157 MANOR AVE
LOT 22 BLK C
MOBILE MANOR 2ND SEC
PB 11 PG 47
BURTON BARRY & EILEEN M $133.35
121 MAGNOLIA DR
LOTS 6 + 7 BLK E
RUHN LINDA J $285.95
141 MAGNOLIA DR
LOT 11 BLK E
MOBILE MANOR 2 ND SECTION
PB 11 PG 48
BURRIER FRANK E $148.31
6649 BROWARD ST
LOTS 19 + 20 BLK E
PEREIRA ANTONIO J & MARGARITA $255.12
3821 WINGWARD AVE
LOTS 18 + 19 BLK F
SASSER DANA & LINDA $346.59
124 MAGNOLIA DRIVE
LOT 32 BLK F
MOBILE MANOR 2ND SEC
PB 11 PG 48
DOUGLASS TOM & ANN $451.16
104 MANNER AVE
LOT 2 (LESS PT REPLATTED) &
PT LOT 35 BEG NE COR RUN W
5 FT SLY TO PT 4 FT W OF SE
COR E 4 FT N TO BEG BLK G
MOBILE MANOR 2ND SEC
PB 11 PG 48
WETZEL EVELYN LIFE ESTATE $269.87
HERBERT E WETZEL JR
LOT 8 BLK G
MOBILE MANOR 2ND SEC
PB 11 PG 48
REILLY TERRY $114.32
1922 MILLCREST
LOT 14 BLK G
MOBILE MANOR 2ND SEC
PB 11 PG 48
REILLY TERRY $89.07
1922 MILLCREST
LOT 15 BLK G
MOBILE MANOR 2ND SEC
PB 11 PG 48
REILLY TERRY $151.96
1922 MILLCREST
LOT 16 BLK G
MOBILE MANOR 2ND SEC
PB 11 PG 48
DOUGLASS TOM & ANN M $84.29
104 MANOR AVE
LOT 34 BLK G
DOUGLASS TOM & ANN $360.92
104 MANNER AVE
LOT 35 (LESS BEG NE COR RUN
W 5 FT SLY TO PT 4 FT W OF
SE COR E 4 FT N TO BEG)
BLK G
MOBILE MANOR 2ND SEC
PB 11 PG 48
DOUGLASS TOM & ANN $593.89
104 MANNER AVE
LOT 36 (LESS BEG NW COR RUN
S 76 DEG 50 MIN 33 SEC E 62.71 FT
N 6 DEG 1 MIN 27 SEC EE 15.1 FT
WLY ALONG N LI LOT 36 TO BEG)
BLK G
MOBILE MANOR 2ND SEC
PB 11 PG 48
DOUGLASS TOM & ANN $488.79
104 MANOR AVE
LOTS 13 + 14 BLK J
MOBILE MANOR 2ND SEC
PB 11 PG 48
DOUGLASS TOM & ANN $296.41
104 MANOR AVE
LOTS 19 + 20 BLK J
MOBILE MANOR 2ND SEC
PB 11 PG 48
••••••••MOBILE MANOR REPLAT OF BLK ••••••••
••••••••D ••••••••
••••••••PB 11 PG 99 ••••••••
SAVVAE SHEREE YVONNE $105.20
2572 STROUD #138
LOT 12 BLK D
REPLAT OF BLK D
MOBILE MANOR 2ND SEC
PB 11 PG 99
••••••••SPRINGS THE ••••••••
••••••••PB 16 PGS 9 10 + 11 ••••••••
COX HARVEY A & BETTY B $2,340.90
119 RED BAY DR
LOT 1 BLK A
THE SPRINGS
PB 16 PG 10
CARTER AUDREY F & PAMELA $1,322.34
FENNELL & ROSALIND FENNELL
LOT 5 BLK B
THE SPRINGS
PB 16 PG 10
FEATHER BARBARA G $2,344.43
3120 NW 10 PLACE
LOT 19 BLK B
THE SPRINGS
PB 16 PG 10
MC KELLAR MIKE $1,787.38
107 W MARKS
LOT 11 BLK D
THE SPRINGS
PB 16 PG 10
••••••••SPRINGS THE DEERWOOD ••••••••
••••••••ESTATES ••••••••
••••••••PB 16 PG 76 ••••••••
TAPIA FERNANDO & ROSARIO $2,293.33
149 WISTERIA DR
LOT 11 BLK B
THE SPRINGS DEERWOOD
ESTATES
PB 16 PG 76

NAME-LEGAL DESCRIPTION TAX-COST

MONROE ARLYNE K $1,328.20
100 SAND PINE LANE
LOT 10 BLK C
THE SPRINGS DEERWOOD
ESTATES
PB 16 PG 76
BAY CHRISTINE R $2,002.83
107 WILD FERN DR
LOT 16 BLK C
THE SPRINGS DEERWOOD
ESTATES
PB 16 PG 76
••••••••LIVE OAK VILLAGE 1ST ADD THE ••••••••
••••••••SPRINGS ••••••••
••••••••PB 16 PG 91 ••••••••
JOHNMAN ALVAN JR $1,758.71
8952 BAY COVE CT
LOT 1 + N .31 FT OF LOT 2
+ 1/11 INT IN GREENBELT
THE SPRINGS LIVE OAK
VILLAGE 1ST ADD
PB 16 PG 91
••••••••CROWN OAKS 1ST ADD ••••••••
••••••••ORB 968 PG 1777 ••••••••
HARRIS JAMES M & BETTY J $892.92
96 WISTERIA DR
UNIT 102 BLDG J
JOHNSON ORVILLE C III & NANCY $892.92
212 JASMINE LANE
UNIT 101 BLDG M
BLAYNEY THOMAS E & DARLENE M $672.22
255 CROWN OAKS WAY
UNIT 201 BLDG R
CLIMER BONNIE D $709.22
261 CROWN OAKS WAY
UNIT 202 BLDG T
LITTLE DONALD $892.92
13299 WATKINS RD
UNIT 101 BLDG V
••••••••SPRING RUN PATIO HOMES ••••••••
••••••••PB 21 PGS 66 & 67 ••••••••
BOLDONE F S B $1,932.69
3903 GENESEE ST
LOT 6
DRAZEN ROBERT A & $1,849.51
GRABOFFR SUSAN L
LOT 25
DURIE SANDRA A $1,751.40
236 SPRING RUN CIR
LOT 27
••••••••WOODBRIDGE AT THE SPRINGS U-3 ••••••••
••••••••UNIT 3 ••••••••
••••••••PB 22 PGS 43 & 44 ••••••••
BROOK E ROBERT & SUZANNAH F $1,529.91
P O BOX 2519
LOT 3
WOODBRIDGE AT THE SPRINGS
UNIT 3
PB 22 PGS 43 & 44
••••••••CROWN POINT BY THE SPRINGS ••••••••
••••••••ORB 1307 PG 859 ••••••••
MICHAEL CALVIN $1,122.78
306 TRIESTE DRIVE
UNIT 141 BLDG 300
BETTIS RUTH $1,129.69
155 CROWN POINT CIR
UNIT 155 BLDG 400
••••••••COLONY THE ••••••••
••••••••PB 25 PG 93 ••••••••
T R PROPERTIES INC OF $486.22
WINTER PARK
LOT 1
THE COLONY
PB 25 PG 93
CORINO VINCENT A & $1,567.33
CORINO THERESA
LOT 6
THE COLONY
PB 25 PG 93
T R PROPERTIES INC OF $486.22
WINTER PARK
LOT 15
THE COLONY
PB 25 PG 93
T R PROPERTIES INC OF $486.22
WINTER PARK
LOT 16
THE COLONY
PB 25 PG 93
T R PROPERTIES INC OF $486.22
WINTER PARK
LOT 17
THE COLONY
PB 25 PG 93
T R PROPERTIES INC OF $486.22
WINTER PARK
LOT 19
THE COLONY
PB 25 PG 93
T R PROPERTIES INC OF $486.22
WINTER PARK
LOT 20
THE COLONY
PB 25 PG 93
T R PROPERTIES INC OF $486.22
WINTER PARK
LOT 22
THE COLONY
PB 25 PG 93
••••••••SAN MARCO VILLAS A CONDO ••••••••
••••••••ORB 1586 PG 9 ••••••••
GREAT WESTERN BANK $1,077.10
ATTN DON A LYNN 1500 EDWARD
UNIT 9
-------------SEC 04 TWP 21 RNG 29-------------
TYUS WILLIAM R & ASTRID I $6,288.94
997 WEKIVA SPRINGS RD
SEC 04 TWP 21S RGE 29E
N 2.172 ACRES OF BEG 586.4 FT W E
26.06 FT N OF E 1/4 COR RUN N 903
FT NE TO A PT ON WEKIVA SPGS RD
400 FT S 39 DEG 11 MIN 5 SEC E OF
INT WITH LAKE BRANTLEY DR S 39 DEG
11 MIN 5 SEC E 300 FT S 54 DEG 37
MIN 37 SEC W 259.71 FT S 16 DEG 9
MIN 13 SEC W 108 FT S 18 DEG 19 MIN
57 SEC E 195 FT S 6 DEG 26 MIN 59
SEC E 174.48 FT N 72 DEG 42 MIN 44
SEC E 74.9 FT N 50 DEG 48 MIN 55
SEC E 155 FT S 39 DEG 11 MIN 5 SEC
E 450 FT S 50 DEG 48 MIN 55 SEC W
236.14 FT WLY & WLY ON N LIS
MEREDITH MANOR GOLFVIEW ESTATES SEC
TO BEG
KUNTZ MARCIA C $845.58
2261 CHARLOTTE DR
SEC 04 TWP 21S RGE 29E
BEG 25 FT W OF NW COR LOT 1 BLK B
LLOYDS TERRACE RUN N 125 FT S
145.20 FT E 100 FT S 145.20 FT E
25 FT N 290.40 FT TO BEG
(.50 AC)
TAYLOR ROBERT PHILIP JR & $274.15
RITZIE TIMOTHY J
SEC 04 TWP 21S RGE 29E
E 100 FT OF W 200 FT OF SE
1/4 OF SE 1/4 S OF OLD
FOREST CITY-PALM SPRINGS
RD
FLORIDA NATIONAL BANK $4,037.51
800 N MAGNOLIA AVE
SEC 04 TWP 21S RGE 29E
BEG 450 FT W + 404.27 FT
S OF NE COR OF SE 1/4 OF
SE 1/4 RUN S 44 DEG 35 MIN
W 225 FT S 300 FT N 44 DEG
35 MIN E 225 FT N 300 FT
TO BEG
ALLISON DEVELOPMENT & $383.01
CONSTRUCTION CORP
SEC 04 TWP 21S RGE 29E
E 100 FT OF W 300 FT OF SE
1/4 OF SE 1/4 S OF OLD
FOREST CITY-PALM SPRGS RD
ALLISON DEVELOPMENT & $11,628.58
CONSTRUCTION CORP
SEC 04 TWP 21S RGE 29E
BEG S 72 DEG 34 MIN 30 SEC
W 25 FT OF NW COR LOT 2
BLK C MEREDITH MANOR EDGE-
WOOD SEC RUN S 17 DEG 25
MIN 30 SEC E 295.67 FT S
43 DEG 41 MIN W 517.14 FT N
17 DEG 25 MIN 30 SEC W
273.45 FT N 72DEG 34 MIN 30
SEC E 145.89 FT N 17 DEG 25
MIN 30 SEC W 260 FT N 72
DEG 34 MIN 30 SEC E 310 FT
TO BEG
HUSKEY ALBERT L & NANCY W $1,401.58
ATTN INDIAN DOOR & TRIM INC
SEC 04 TWP 21S RGE 29E
BEG S 72 DEG 34 MIN 30 SEC
W 480.89 FT & S 17 DEG 25
MIN 30 SEC E 388.45 FT OF
NW COR LOT 2 BLK C MEREDITH
MANOR EDGEWOOD SEC RUN S 17
DEG 25 MIN 17 SEC E 145 FT
S 43 DEG 41 MIN W 102.79 FT
N 17 DEG 25 MIN 30 SEC W
194.67 FT N 72 DEG 34 MIN
30 SEC E 90 FT TO BEG
NTS/ORLANDO DEVELOPMENT CO $1,013.87
10172 LINN STATION RD
SEC 04 TWP 21S RGE 29E
NE 1/4 N OF SABAL PALM DR WLY OF W
LI W SABAL PALM DR & ELY OF WEKIVA
SPRINGS RD
••••••••LAKE BRANTLEY ISLES ••••••••
••••••••AMENDED PLAT ••••••••
••••••••PB 9 PG 67 ••••••••
DE PAULIS ANTHONY & $506.70
DE PAULIS CELESTE J
LOT 8
••••••••HARRINGTONS SUBD ••••••••
••••••••PB 2 PG 21 ••••••••
BARNER JULIUS M & BEVERLY J $2,023.43
2211 W LAKE BRANTLEY DR
BEG SW COR LOT 14 RUN N
146.93 FT E 542.48 FT S 35
DEG 10 MIN W 180 FT W
438.7 FT TO BEG (LESS W 10
FT IN RD)
A N HARRINGTONS SUBD
PB 2 PG 21
ANDERSON GEORGE S JR & KAROL R $1,237.16
2191 W LAKE BRANTLEY DRIVE
BEG 235.39 FT N OF SW COR
LOT 17 RUN N 98.46 FT E
438.13 FT S 35 DEG 10 MIN
W 109 FT W TO BEG (LESS W
10 FT IN RD)
A N HARRINGTONS SUBD
PB 2 PG 21
••••••••LLOYDS TERRACE 1ST ADD ••••••••
••••••••PB 9 PG 22 ••••••••
ANDERSON GEORGE S JR & KAROL R $447.35
2191 W LAKE BRANTLEY DR
LOT 3 BLK C
••••••••MEREDITH MANOR NOB HILL ••••••••
••••••••SECTION ••••••••
••••••••PB 9 PGS 54 + 55 ••••••••
MEREDITH ENTERPRISES INC $888.61
ATTN W DON DEVORE SR
LOT 15 BLK A
ARON INTERNATIONAL INC $2,110.66
454 STONEWOOD LN
LOT 18 + NELY 40 FT OF LOT
19 BLK A
MEREDITH ENTERPRISES INC $846.13
ATTN DON DEVORE
LOT 14 (LESS WLY 61.7 FT)
BLK B
MEREDITH ENTERPRISES INC $8.68
ATTN W DON DEVORE SR
ALL BLK E
••••••••BRANTLEY COVE NORTH ••••••••
••••••••PB 25 PG 91 ••••••••
PERLMAN RICHARD $4,828.25
ATTN CLASSIC HOMES INC
LOT 1
••••••••VILLAGE SPRINGS CENTER PH 3 ••••••••
••••••••PB 30 PG 1 ••••••••
CAPITAL SITE & SITES #1 LTD $8,879.98
4927 SOUTHFORK DR
LOT 1 (LESS ELY 14.02 FT)
••••••••HARBOUR BEND PH 1,2 & 3 ••••••••
••••••••ORB 1567 PG 927 ••••••••
VERGARA LUIS EDUARDO $1,026.59
2949 ST RD 434
UNIT 3
SENTRY MANAGEMENT INC $1,026.59
P O BOX 3209
UNIT 8
••••••••SHADOWBAY UNIT 2 ••••••••
••••••••PB 27 PGS 89 & 90 ••••••••
PULTE HOME CORP $556.56
650 N LAKE BLVD
TRACT D
-------------SEC 05 TWP 21 RNG 29-------------
BAUCH JOHN M & MARSHA S $1,249.17
1450 W LAKE BRANTLEY RD
SEC 05 TWP 21S RGE 29E
S 146.5 FT OF N 620 FT OF E
3/8 OF SE 1/4 OF SW 1/4
••••••••LAKE BRANTLEY ISLES 1ST ••••••••
••••••••ADD ••••••••
••••••••PB 10 PG 22 ••••••••
REIKLE JUNAN M $909.81
2310 OAK DR
LOT 9
••••••••LAKE BRANTLEY ISLES 2ND ••••••••
••••••••ADD ••••••••
••••••••PB 11 PG 5 ••••••••
TARAYO ARMANDO + GLADYS $220.20
1031 N MILWAUKEE AVE
LOT 52 BLK A
FERRIS EVELYN B $140.38
1740 W LAKE BRANTLEY RD
LOT 40 BLK B
LAKE BRANTLEY ISLES 2ND ADD
PB 11 PG 5
FERRIS EVELYN B $140.38
1740 W LAKE BRANTLEY RD
LOT 41 BLK B
LAKE BRANTLEY ISLES 2ND ADD
PB 11 PG 5
FERRIS EVELYN B $64.02
1740 W LAKE BRANTLEY RD
LOT 42 BLK B
MOURAGADE NAIM $596.94
5909 BELT LINE RD
LOT 76 BLK B
••••••••WEKIVA HUNT CLUB 1 ••••••••
••••••••FOX HUNT SEC 1 ••••••••
••••••••PB 18 PGS 79 TO 83 ••••••••
FENTON MATTHEW D JR & NANCY J $736.23
123 TINDALE CIR
LOT 82
WEKIVA HUNT CLUB
FOX HUNT SEC 1
PB 18 PGS 79 TO 83
HARRINGTON RICHARD E & $856.30
PATRICIA A
LOT 96
WEKIVA HUNT CLUB
FOX HUNT SEC 1
PB 18 PGS 79 TO 83
••••••••WEKIVA HUNT CLUB 2 ••••••••
••••••••FOX HUNT SEC 2 ••••••••
••••••••PB 18 PGS 84 TO 87 ••••••••
REBERDLE CARL F SR & $775.23
REBERDLE SANDRA M
LOT 269
WEKIVA HUNT CLUB
FOX HUNT SEC 2
PB 18 PGS 84 TO 87
STILES LESTER L & MARY K $943.00
147 HOLDERNESS DR
LOT 288
WEKIVA HUNT CLUB
FOX HUNT SEC 2
PB 18 PGS 84 TO 87
SMITH JAMES M $1,138.92
117 CAMBRIDGE DR
LOT 427
WEKIVA HUNT CLUB
FOX HUNT SEC 2
PB 18 PGS 84 TO 87
••••••••GROVE ESTATES ••••••••
••••••••PB 21 PG 20 ••••••••
SEHDEV SATISH K & MADHU B $745.53
4317 SUGARBUSH RD
LOT 28
BASBERG DAVID J & PATRICIA $951.74
1511 KENLYN DR
LOT 63
••••••••WEKIVA CLUB ESTATES SEC 08 ••••••••
••••••••PB 24 PGS 20 & 21 ••••••••
MONCELLO ANITA C & VINCENT J $1,355.53
SHEEER SR & JUNE BURRELL ET AL
LOT 49
WEKIVA CLUB ESTATES SEC 8
PB 24 PGS 20 & 21
GORMAN RICHARD F & JOANNE $1,594.24
331 NEEDLES TRAIL
LOT 55
WEKIVA CLUB ESTATES SEC 8
PB 24 PGS 20 & 21
••••••••BRANTLEY POINT ••••••••
••••••••PB 20 PG 71 ••••••••
PHILLIPS PAUL M & MARY K $1,005.35
1726 BLACKMON CT
LOT 3
••••••••WEKIVA CLUB ESTATES SEC 01 ••••••••
••••••••PB 20 PGS 36 & 37 ••••••••
HUNT JAMES O & JUDITH A $1,365.94
320 CAMBRIDGE DR
LOT 11
WEKIVA CLUB ESTATES SEC 1
PB 20 PGS 36 & 37
••••••••JENNIFER ESTATES ••••••••
••••••••PB 21 PGS 44 TO 46 ••••••••
INTERNATIONAL LAND PLANNING II $32.67
INC
PT TRACT C DESC AS BEG NW COR
LOT 1 FOREST SLOPES RUN S TO
SW COR LOT 1 W 50 FT N TO PT W OF
BEG E TO BEG & PT OF LOT 80 DESC AS
BEG SW COR RUN N 95 FT S 64 DEG
20 MIN E 68.89 FT S 43 DEG 36 MIN
40 SEC W 90 FT TO BEG
-------------SEC 06 TWP 21 RNG 29-------------
WEKIVA LTD $778.45
580 CROWN OAK CENTER DR
SEC 06 TWP 21S RGE 29E
BEG INT ELY R/W HUNT CLUB BLVD PH 2
& SLY R/W NEEDLES TRAIL RUN S 46
DEG 34 MIN 28 SEC E 115 FT S 43 DEG
25 MIN 32 SEC W 200 FT N 46 DEG 34
MIN 28 SEC W 199.68 FT NLY ALONG
ELY R/W HUNT CLUB BLVD PH 2 TO BEG
INFO: A/TA CUTOUT FOR 88
EUROFUND REAL ESTATE INVESTORS $3,026.49
I LTD
SEC 06 TWP 21S RGE 29E
BEG 175 FT ELY ON NLY R/W NEEDLES
TRAIL OF INT ELY R/W HUNT CLUB
BLVD PH 2 & SLY R/W NEEDLES TRAIL
RUN S 46 DEG 34 MIN 28 SEC E 52.76
FT SELY ON CURVE 81.12 FT S 39 DEG
11 MIN 43 SEC W 205 FT N 74 DEG
55 MIN 23 SEC W 148.13 FT N 86 DEG
11 MIN 13 SEC W 200 FT NELY ON
CURVE 200.04 FT S 46 DEG 34 MIN 28
SEC E 199.68 FT N 43 DEG 25 MIN
32 SEC E 200 FT TO BEG
••••••••WEKIVA HILLS SEC 01 ••••••••
••••••••PB 20 PG 48 ••••••••
FAIR DAVID R & ALICE M $1,548.40
220 LOCHDERRY PLACE
LOT 44
WEKIVA HILLS SEC 1
PB 20 PG 48
••••••••WEKIVA CLUB ESTATES SEC 04 ••••••••
••••••••PB 21 PG 49 ••••••••
HENDERSHOT RICHARD M & CANDISE $2,045.72
149 HARROGATE PLACE
LOT 4
WEKIVA CLUB ESTATES SEC 4
PB 21 PG 49
HUFFORD DAVID J & NANCY L $1,126.10
152 HARROGATE PL
LOT 36
WEKIVA CLUB ESTATES SEC 4
PB 21 PG 49
••••••••WEKIVA HILLS SEC 08 ••••••••
••••••••PB 21 PGS 80 & 81 ••••••••
HARRIS RUSSELL E $1,067.10
213 DUNCAN TRL
LOT 20
WEKIVA HILLS SEC 8
PB 21 PGS 80 & 81
••••••••WEKIVA HILLS SEC 05 ••••••••
••••••••PB 21 PGS 95 & 96 ••••••••
MILLER WARREN E & LOIS M $953.86
125 LYNDHURST DR
LOT 13
WEKIVA HILLS SEC 5
PB 21 PGS 95 & 96
••••••••WEKIVA CLUB ESTATES SEC 06 ••••••••
••••••••PB 22 PGS 39 & 40 ••••••••
FELDMAN MICHAEL & LAURA $1,248.09
248 COBLE DR
LOT 46
WEKIVA CLUB ESTATES
SEC 6
PB 22 PGS 39 & 40
••••••••WEKIVA HILLS SEC 09 ••••••••
••••••••PB 22 PGS 78 & 79 ••••••••
CHIARENZA CHARLES J & MARY $1,339.91
215 STEVENAGE DR
LOT 6
WEKIVA HILLS SEC 9
PB 22 PGS 78 & 79
SEYLER J JEFFERY & CATHERINE A $1,106.19
237 STEVENAGE DR
LOT 16
WEKIVA HILLS SEC 9
PB 22 PGS 78 & 79
••••••••WEKIVA CLUB ESTATES SEC 07 ••••••••
••••••••PB 23 PG 1 ••••••••
ARRECHE OLGA M $2,302.99
104 ROCKINGHAM CT
LOT 5
WEKIVA CLUB ESTATES
SEC 7
PB 23 PG 1
GALLOWAY CHERYL E M $2,599.44
107 ROCKINGHAM CT
LOT 11
WEKIVA CLUB ESTATES
SEC 7
PB 23 PG 1
••••••••WEKIVA FAIRWAY TOWNHOMES ••••••••
••••••••PB 23 PGS 49-50 ••••••••
RYAN BARBARA S $979.02
1968 ST ANDREWS PLACE
UNIT D BLDG 6
BROOKS CANDACE E $939.13
831 BRENTWOOD DR
UNIT A BLDG 12
OLIVA LOUIS B $939.13
1911 ST ANDREWS PL
UNIT D BLDG 12
••••••••WEKIVA COUNTRY CLUB VILLAS ••••••••
••••••••ORB 1378 PG 1239 ••••••••
GREENE RANDALL B TRUSTEE $1,648.98
1011 S SEMORAN BLVD
LOT 35
HATTMANN PAUL T $1,349.15
169 GOLFCLUB DR
LOT 67
••••••••WEKIVA VILLAS ON THE GREEN 1 ••••••••
••••••••ORB 1489 PG 1706 ••••••••
RICH REALTY OF ORLANDO INC $196.93
P O BOX 312
UNIT 18
••••••••WEKIVA CLUB ESTATES SEC 10 ••••••••
••••••••PB 28 PG 71 ••••••••
GIBSON JOHN D & BARBARA A $3,380.21
GENERAL DELIVERY
LOT 31
••••••••WEKIVA HUNT CLUB 3 ••••••••
••••••••FOX HUNT SEC 3 ••••••••
••••••••PB 18 PGS 88 TO 92 ••••••••
DOWNING JEROME B II & $1,092.44
ASHLEY DAVID W
LOT 489
WEKIVA HUNT CLUB
FOX HUNT SEC 3
PB 18 PGS 88 TO 92
PALUMBO JOHN JR & ARLENE A $175.49
122 CUMBERLAND CIR E
LOT 631
WEKIVA HUNT CLUB
FOX HUNT SEC 3
PB 18 PGS 88 TO 92
MONTERO CLARA R $1,079.46
226 BERKSHIRE CIRCLE WEST
LOT 700
WEKIVA HUNT CLUB
FOX HUNT SEC 3
PB 18 PGS 88 TO 92
••••••••WEKIVA COVE PH 1 ••••••••
••••••••PB 23 PGS 88 TO 90 ••••••••
ROESHLIN WILLIAM L & LEIGH A $1,313.37
374 WEKIVA COVE RD
LOT 35
WEKIVA COVE PHASE 1
PB 23 PGS 88 TO 90
-------------SEC 07 TWP 21 RNG 29-------------
HUNT CLUB PARTNERS LTD $71,380.15
2951 28TH ST
SEC 07 TWP 21S RGE 29E
BEG SE COR TRACT A FOXWOOD PHASE 1
RUN S 394.14 FT SLY ON CURVE 23.31
FT S 131.54 FT W 604.81 FT N 580.16
FT E 604.27 FT TO BEG
URBAN EXPANSION CORP $2,430.07
3630 SANDLAKE RD
SEC 07 TWP 21S RGE 29E
BEG 215 FT W & 121 FT N OF INT NLY
R/W SAND LAKE RD & WLY R/W WEKIVA
COVE RD RUN W 39.77 FT S TO N R/W
SAND LAKE RD E TO WLY R/W WEKIVA
COVE RD NELY ON RD TO SLY LI WEKIVA
COVE PH 1 N 40 DEG 4 MIN W 145 FT
S 88 DEG W 225 FT S 30 DEG 42 MIN 2
SEC W 191.40 FT S 38 DEG 36 MIN 12
SEC E TO A PT N OF BEG S TO BEG
••••••••FOXWOOD PHASE 1 ••••••••
••••••••PB 21 PGS 53 TO 55 ••••••••
ZIMMERMAN LESTER $1,161.49
P O BOX 376
LOT 5
HOTLER ROBERT L & IVY B $760.65
37 HOLLOW BRANCH RD
LOT 18
HAMELETZ JOHN J $738.60
100 HOLLOW BRANCH CIR
LOT 30
••••••••FOXWOOD PHASE 2 FIRST ADD ••••••••
••••••••PB 22 PG 89 ••••••••
CHAABAN HUSSEIN F $1,275.78
P O BOX 12467
LOTS 75 & 76
••••••••WEKIVA COVE PH 2 ••••••••
••••••••PB 25 PG 22 ••••••••
AYLESBURY HOMES CORP $1,415.99
P O BOX 2128
LOT 8
WEKIVA COVE PHASE 2
PB 25 PG 22
HARRINGTON C A & JANET A $1,020.28
285 TORPOINT GATE
LOT 11
WEKIVA COVE PHASE 2
PB 25 PG 22
AYLESBURY HOMES CORPORATION $421.72
P O BOX 2128
LOT 34
WEKIVA COVE PHASE 2
PB 25 PG 22
••••••••STOCKBRIDGE UNIT 2 ••••••••
••••••••PB 29 PGS 86 TO 89 ••••••••
LOSIN PETER P & FLORENCE B $836.90
524 PORTLAND CIR
LOT 120
••••••••WEKIVA RESERVE UNIT 1 ••••••••
••••••••PB 32 PGS 66 & 67 ••••••••
LAMARCHE CLEMENT E & MONA L $541.44
2737 CANDLEWOOD CT
LOT 43
••••••••FOREST PARK ESTATES SEC 2 ••••••••
••••••••PB 23 PGS 64 & 65 ••••••••
WILKS GILBERT O & MYRNA R $2,373.77
RT 4 BOX 46
LOT 36
-------------SEC 08 TWP 21 RNG 29-------------
••••••••LITTLE WASHINGTON ESTATES ••••••••
••••••••PB 8 PG 62 ••••••••
CHANUDET JOHN M & REBECCA A $84.67
986 BEACON RD
N 132.3 FT OF E 94.59 FT
OF LOT 9
••••••••ROGERS SUBD ••••••••
••••••••PB 10 PG 44 ••••••••
HARRELSON WILLIS B & JUANELL A $306.42
1221 OAKHAVEN DR
LOT 7
••••••••WEST BRANTLEY LAKE ROAD ••••••••
••••••••HEIGHTS ••••••••
••••••••PB 9 PG 2 ••••••••
DANIELS JOHN O & $262.79
CHOWANSKI MARIE D
LOT 17 BLK A
W BRANTLEY LK RD HTS
PB 9 PG 2
SUNFLITE CONSTRUCTION SERVICES $236.42
INC
LOT 19 BLK A
W BRANTLEY LK RD HTS
PB 9 PG 2
••••••••PALM PARK ••••••••
••••••••PB 11 PG 4 ••••••••
WOODLEY BUILDERS INC $11.26
1408 PELICAN BAY TRAIL
SLY 8 FT OF LOT 31
••••••••FOREST SLOPES ••••••••
••••••••PB 11 PG 52 ••••••••
BOURGEOIS KENNETH W & $497.31
RIFE MELODY L
S 85 FT OF LOT 21
VENTER ROBERT J JR $689.11
P O BOX 2342
LOT 31
••••••••ACADEMY HEIGHTS ••••••••
••••••••PB 9 PG 36 ••••••••
VENCE HILDA LIFE EST $1,288.63
(VENCE DAVID O ET-AL)
PT OF LOTS 15 + 16 BEG 157
FT W OF NE COR LOT 15 RUN
S 120.68 FT W 160 FT N
120.68 FT E 160 FT TO BEG
••••••••BONAVENTURE HEIGHTS 2ND ••••••••
••••••••SEC ••••••••
••••••••PB 15 PGS 86 + 87 ••••••••
QUARTERMAINE ALLAN R & $1,517.52
JUDITH J
LOT 2 BLK A
BRYANT WALTER R JR & RAMONA $1,494.36
203 BEDFORD RD
LOT 2 BLK C
••••••••VILLA BRANTLEY ••••••••
••••••••PB 17 PG 78 ••••••••
LEON MIGUEL & ESTHER $1,058.26
1104 DORIS ST
LOT 27
••••••••FOREST PARK ESTATES ••••••••
••••••••PB 20 PG 62 ••••••••
BUTLER JASON T & MARY D $2,002.67
100 FOREST PARK CT
LOT 12
••••••••LAKE BRANTLEY CLUB PH 1 ••••••••
••••••••PB 30 PGS 35 & 36 ••••••••
BEHRENS MARIANNE $2,482.06
350 BRANTLEY CLUB PL
LOT 6
••••••••LAKE BRANTLEY CLUB PH 2 ••••••••
••••••••PB 30 PGS 53 & 54 ••••••••
EYAL VICTOR & RONIT $927.17
256 COBLE DR
LOT 14
••••••••HICKORY HILL ••••••••
••••••••PB 15 PG 69 ••••••••
SCHAPER MICHAEL CLYDE & $1,401.59
DEBORAH L
E 59 FT OF LOT 4 + ALL LOT
5
TURNER ARTHUR B $2,312.78
1606 MOSELEY AVE
LOT 19
-------------SEC 09 TWP 21 RNG 29-------------
DEL PROPERTIES III - $1,408.88
HIDDEN SPRINGS LTD
SEC 09 TWP 21S RGE 29E
E 1/2 OF SE 1/4 OF NE 1/4
N OF LITTLE WEKIVA RIVER
••••••••LITTLE WEKIWA ESTATES NO 1 ••••••••
••••••••PB 9 PG 52 ••••••••
GOEBEL ARTHUR J $1,804.93
833 N STATE ROAD 434
LOT 5 BLK B
BENEFIELD MILDRED S $468.73
P O BOX 5938
LOT 9 BLK D
••••••••LAKE HARRIET ESTATES ••••••••
••••••••PB 12 PGS 15 + 16 ••••••••
CENTREX INTERNATIONAL $940.69
SERVICES INC
LOT 4
JONES RAQUEL $504.45
163 LAKE HARRIET DR
LOT 10
GERENA JUAN M & $104.56
GERENA JOHN M
LOT 22 (LESS ST RD 436)
CABALLERO VIVIAN I & $531.31
CABALLERO JANET
LOT 65
••••••••NORTHWOOD ••••••••
••••••••PB 17 PGS 41 + 42 ••••••••
GROGAN EUGENIA H $675.86
824 MIMOSA DR
LOT 30
••••••••BROOKHOLLOW ••••••••
••••••••PB 17 PG 65 ••••••••
TUBBS GARY B & JOAN $852.42
703 CROSBY DR
LOT 33
BINGMAN ALBERT W & JOYCE E $1,180.23
1006 DONITA DR
LOT 67
••••••••THE LANDING ••••••••
••••••••PB 36 PGS 41 TO 51 ••••••••
GRANADA CONSTR CORP $87.04
C/O REAL ESTATE TAX SER INC
LOT 5
THE LANDINGS
PB 36 PGS 41 TO 51
GRANADA CONSTR CORP $87.04
C/O REAL ESTATE TAX SER INC
LOT 6
THE LANDINGS
PB 36 PGS 41 TO 51
GRANADA CONSTR CORP $87.04
C/O REAL ESTATE TAX SER INC
LOT 7
THE LANDINGS
PB 36 PGS 41 TO 51
GRANADA CONSTR CORP $87.04
C/O REAL ESTATE TAX SER INC
LOT 8
THE LANDINGS
PB 36 PGS 41 TO 51
GRANADA CONSTR CORP $87.04
C/O REAL ESTATE TAX SER INC
LOT 9
THE LANDINGS
PB 36 PGS 41 TO 51
GRANADA CONSTR CORP $87.04
C/O REAL ESTATE TAX SER INC
LOT 10
THE LANDINGS
PB 36 PGS 41 TO 51
GRANADA CONSTR CORP $87.04
C/O REAL ESTATE TAX SER INC
LOT 11
THE LANDINGS
PB 36 PGS 41 TO 51
GRANADA CONSTR CORP $87.04
C/O REAL ESTATE TAX SER INC
LOT 12
THE LANDINGS
PB 36 PGS 41 TO 51
GRANADA CONSTR CORP $87.04
C/O REAL ESTATE TAX SER INC
LOT 13
THE LANDINGS
PB 36 PGS 41 TO 51
GRANADA CONSTR CORP $87.04
C/O REAL ESTATE TAX SER INC
LOT 14
THE LANDINGS
PB 36 PGS 41 TO 51
GRANADA CONSTR CORP $87.04
C/O REAL ESTATE TAX SER INC
LOT 15
THE LANDINGS
PB 36 PGS 41 TO 51
GRANADA CONSTR CORP $87.04
C/O REAL ESTATE TAX SER INC
LOT 16
THE LANDINGS
PB 36 PGS 41 TO 51
GRANADA CONSTR CORP $87.04
C/O REAL ESTATE TAX SER INC
LOT 17
THE LANDINGS
PB 36 PGS 41 TO 51
GRANADA CONSTR CORP $87.04
C/O REAL ESTATE TAX SER INC
LOT 18
THE LANDINGS
PB 36 PGS 41 TO 51
GRANADA CONSTR CORP $87.04
C/O REAL ESTATE TAX SER INC
LOT 19
THE LANDINGS
PB 36 PGS 41 TO 51
GRANADA CONSTR CORP $87.04
C/O REAL ESTATE TAX SER INC
LOT 20
THE LANDINGS
PB 36 PGS 41 TO 51
GRANADA CONSTR CORP $87.04
C/O REAL ESTATE TAX SER INC
LOT 21
THE LANDINGS
PB 36 PGS 41 TO 51
GRANADA CONSTR CORP $87.04
C/O REAL ESTATE TAX SER INC
LOT 22
THE LANDINGS
PB 36 PGS 41 TO 51
GRANADA CONSTR CORP $87.04
C/O REAL ESTATE TAX SER INC
LOT 23
THE LANDINGS
PB 36 PGS 41 TO 51
GRANADA CONSTR CORP $87.04
C/O REAL ESTATE TAX SER INC
LOT 24
THE LANDINGS
PB 36 PGS 41 TO 51
GRANADA CONSTR CORP $87.04
C/O REAL ESTATE TAX SER INC
LOT 25
THE LANDINGS
PB 36 PGS 41 TO 51
GRANADA CONSTR CORP $87.04
C/O REAL ESTATE TAX SER INC
LOT 26
THE LANDINGS
PB 36 PGS 41 TO 51
GRANADA CONSTR CORP $87.04
C/O REAL ESTATE TAX SER INC
LOT 27
THE LANDINGS
PB 36 PGS 41 TO 51
GRANADA CONSTR CORP $87.04
C/O REAL ESTATE TAX SER INC
LOT 28
THE LANDINGS
PB 36 PGS 41 TO 51
GRANADA CONSTR CORP $87.04
C/O REAL ESTATE TAX SER INC
LOT 29
THE LANDINGS
PB 36 PGS 41 TO 51
GRANADA CONSTR CORP $87.04
C/O REAL ESTATE TAX SER INC
LOT 30
THE LANDINGS
PB 36 PGS 41 TO 51
GRANADA CONSTR CORP $87.04
C/O REAL ESTATE TAX SER INC
LOT 31
THE LANDINGS
PB 36 PGS 41 TO 51
GRANADA CONSTR CORP $87.04
C/O REAL ESTATE TAX SER INC
LOT 32
THE LANDINGS
PB 36 PGS 41 TO 51
GRANADA CONSTR CORP $87.04
C/O REAL ESTATE TAX SER INC
LOT 33
THE LANDINGS
PB 36 PGS 41 TO 51
GRANADA CONSTR CORP $87.04
C/O REAL ESTATE TAX SER INC
LOT 34
THE LANDINGS
PB 36 PGS 41 TO 51
GRANADA CONSTR CORP $87.04
C/O REAL ESTATE TAX SER INC
LOT 35
THE LANDINGS
PB 36 PGS 41 TO 51
GRANADA CONSTR CORP $87.04
C/O REAL ESTATE TAX SER INC
LOT 36
THE LANDINGS
PB 36 PGS 41 TO 51
GRANADA CONSTR CORP $87.04
C/O REAL ESTATE TAX SER INC
LOT 37
THE LANDINGS
PB 36 PGS 41 TO 51
GRANADA CONSTR CORP $87.04
C/O REAL ESTATE TAX SER INC
LOT 38
THE LANDINGS
PB 36 PGS 41 TO 51
GRANADA CONSTR CORP $87.04
C/O REAL ESTATE TAX SER INC
LOT 39
THE LANDINGS
PB 36 PGS 41 TO 51
GRANADA CONSTR CORP $87.04
C/O REAL ESTATE TAX SER INC
LOT 40
THE LANDINGS
PB 36 PGS 41 TO 51
GRANADA CONSTR CORP $87.04
C/O REAL ESTATE TAX SER INC
LOT 41
THE LANDINGS
PB 36 PGS 41 TO 51
GRANADA CONSTR CORP $87.04
C/O REAL ESTATE TAX SER INC
LOT 42
THE LANDINGS
PB 36 PGS 41 TO 51
GRANADA CONSTR CORP $87.04
C/O REAL ESTATE TAX SER INC
LOT 43
THE LANDINGS
PB 36 PGS 41 TO 51
GRANADA CONSTR CORP $87.04
C/O REAL ESTATE TAX SER INC
LOT 44
THE LANDINGS
PB 36 PGS 41 TO 51
GRANADA CONSTR CORP $87.04
C/O REAL ESTATE TAX SER INC
LOT 61
THE LANDINGS
PB 36 PGS 41 TO 51
GRANADA CONSTR CORP $87.04
C/O REAL ESTATE TAX SER INC
LOT 62
THE LANDINGS
PB 36 PGS 41 TO 51
GRANADA CONSTR CORP $87.04
C/O REAL ESTATE TAX SER INC
LOT 63
THE LANDINGS
PB 36 PGS 41 TO 51
GRANADA CONSTR CORP $87.04
C/O REAL ESTATE TAX SER INC
LOT 64
THE LANDINGS
PB 36 PGS 41 TO 51
GRANADA CONSTR CORP $87.04
C/O REAL ESTATE TAX SER INC
LOT 65
THE LANDINGS
PB 36 PGS 41 TO 51
GRANADA CONSTR CORP $87.04
C/O REAL ESTATE TAX SER INC
LOT 66
THE LANDINGS
PB 36 PGS 41 TO 51
GRANADA CONSTR CORP $87.04
C/O REAL ESTATE TAX SER INC
LOT 67
THE LANDINGS
PB 36 PGS 41 TO 51
GRANADA CONSTR CORP $87.04
C/O REAL ESTATE TAX SER INC
LOT 68
THE LANDINGS
PB 36 PGS 41 TO 51
GRANADA CONSTR CORP $87.04
C/O REAL ESTATE TAX SER INC
LOT 69
THE LANDINGS
PB 36 PGS 41 TO 51
GRANADA CONSTR CORP $87.04
C/O REAL ESTATE TAX SER INC
LOT 70
THE LANDINGS
PB 36 PGS 41 TO 51
GRANADA CONSTR CORP $21,694.00
ATTN REAL ESTATE TAX SERV INC

NAME-LEGAL DESCRIPTION	TAX-COST
LOT 73	
THE LANDINGS	
PB 36 PGS 41 TO 51	
GRANADA CONSTR CORP	$5,173.69
ATTN REAL ESTATE TAX SERV INC	
LOT 74	
THE LANDINGS	
PB 36 PGS 41 TO 51	
GRANADA CONSTR CORP	$141.48
ATTN REAL ESTATE TAX SERV INC	
LOT 78	
THE LANDINGS	
PB 36 PGS 41 TO 51	
LANDING ASSOCIATION INC THE	$174.36
926 GREAT POND DR	
TRACT A	
THE LANDINGS	
PB 36 PGS 41 TO 51	
LANDING ASSOCIATION INC THE	$82.46
926 GREAT POND DR	
TRACT B	
THE LANDINGS	
PB 36 PGS 41 TO 51	
LANDING ASSOCIATION INC THE	$213.25
926 GREAT POND DR	
TRACT C	
THE LANDINGS	
PB 36 PGS 41 TO 51	
LANDING ASSOCIATION INC THE	$41.09
926 GREAT POND DR	
TRACT D	
THE LANDINGS	
PB 36 PGS 41 TO 51	
GRANADA CONSTR CORP	$14,204.65
C/O REAL ESTATE TAX SER INC	
TRACT E	
THE LANDINGS	
PB 36 PGS 41 TO 51	
********SPRING OAKS UNIT 3	********
********PB 17 PGS 74 75 + 76	********
WILSON JARRY L & LINDA P &	$948.23
PENDERTHY ANNIE L	
LOT 470	
********BRANTLEY COVE	********
********PB 21 PG 91	********
DERRITY MARIA	$196.88
1333 CLASSIC DR	
LOT 9	
NOVOTNY MICHAEL U & SANDRA	$1,606.30
1341 CLASSIC DR	
LOT 11	
------------SEC 10 TWP 21 RNG 29------------	
********SPRING OAKS	********
********PB 16 PGS 84 + 85	********
MARC T DEWBERRY INC	$1,091.13
811 E HIGHLAND DR	
LOT 1	
********SPRING OAKS UNIT 4	********
********PB 17 PGS 95 + 96	********
MC FARLAND AILEEN E	$1,102.56
MC LEAN GERTRUDE & CLARENCE E	
LOT 433	
********RIVER RUN SEC 4	********
********PB 23 PGS 54-57	********
CONTINENTAL HOLDING & INV CORP	$1,005.25
2170 SR 434	
LOT 191	
GREATER CONSTR CORP	$198.44
P O BOX 3873	
LOT 225	
GREATER CONSTR CORP	$198.44
P O BOX 3873	
LOT 226	
********OAKLAND VILLAGE SEC 1	********
********PB 25 PGS 51 & 52	********
GALLIEN DANIEL	$582.89
ATTN 9031 ESQUERRA LANE	
LOT 3	
MONTGOMERY ROAD INVESTMENTS	$850.96
250 N ORANGE AVE	
LOT 12	
********CENTER PLACE CONDO	********
********PB 26 PGS 92 TO 94	********
OLEN MILTON W JR & MARSHA E	$831.33
P O BOX 717	
UNIT 12 BLDG C	
********SPRINGDALE REPLAT OF	********
********PB 26 PG 16	********
PATTERSON JOHN F & MICHAEL J	$800.10
928 SEVILLE PLACE	
LOT 118	
********OAKLAND VILLAGE SEC 2	********
********PB 26 PGS 27 & 28	********
VARTABEDIAN ROY E	$712.31
427 HEMLOCK ST	
LOT 79	
********MONTGOMERY RIDGE SEC 1	********
********PB 27 PGS 82 TO 84	********
SUN RIDGE LTD	$4,066.60
1000 WINDERLEY PL	
LOT 2 (LESS SUN RIDGE 1 TO 4 &	
8)	
********OAKLAND VILLAGE SEC 3	********
********PB 28 PGS 23 & 24	********
DOMINION FEDERAL SAVINGS &	$850.96
LOAN ASSN	
LOT 114	
********OAKLAND VILLAGE SEC 4 PH 1	********
********PB 30 PG 33	********
GEORGIAN CONSTRUCTION CO	$149.40
5360 MCINTOSH POINT SUITE 128	
LOT 188	
GEORGIAN CONSTRUCTION CO	$149.40
5360 MCINTOSH POINT SUITE 128	
LOT 189	
GEORGIAN CONSTRUCTION CO	$149.40
5360 MCINTOSH POINT SUITE 128	
LOT 190	
GEORGIAN CONSTRUCTION CO	$149.40
5360 MCINTOSH POINT SUITE 128	
LOT 191	
GEORGIAN CONSTRUCTION CO	$149.40
5360 MCINTOSH POINT SUITE 128	
LOT 192	
GEORGIAN CONSTRUCTION CO	$149.40
5360 MCINTOSH POINT SUITE 128	
LOT 193	
********OAKLAND VILLAGE SEC 4 PH 2	********
********PB 30 PG 34	********
GEORGIAN CONSTRUCTION CO	$198.44
5360 MCINTOSH POINT SUITE 128	
LOT 202	
GEORGIAN CONSTRUCTION CO	$198.44
5360 MCINTOSH POINT SUITE 128	
LOT 203	
GEORGIAN CONSTRUCTION CO	$198.44
5360 MCINTOSH POINT SUITE 128	
LOT 204	
GEORGIAN CONSTRUCTION CO	$198.44
5360 MCINTOSH POINT SUITE 128	
LOT 205	
GEORGIAN CONSTRUCTION CO	$198.44
5360 MCINTOSH POINT SUITE 128	
LOT 206	
GEORGIAN CONSTRUCTION CO	$198.44
5360 MCINTOSH POINT SUITE 128	
LOT 207	
GEORGIAN CONSTRUCTION CO	$198.44
5360 MCINTOSH POINT SUITE 128	
LOT 208	
GEORGIAN CONSTRUCTION CO	$198.44
5360 MCINTOSH POINT SUITE 128	
LOT 209	
GEORGIAN CONSTRUCTION CO	$198.44
5360 MCINTOSH POINT SUITE 128	
LOT 210	
GEORGIAN CONSTRUCTION CO	$198.44
5360 MCINTOSH POINT SUITE 128	
LOT 211	
GEORGIAN CONSTRUCTION CO	$198.44
5360 MCINTOSH POINT SUITE 128	
LOT 212	
GEORGIAN CONSTRUCTION CO	$198.44
5360 MCINTOSH POINT SUITE 128	
LOT 213	
GEORGIAN CONSTRUCTION CO	$198.44
5360 MCINTOSH POINT SUITE 128	
LOT 214	
GEORGIAN CONSTRUCTION CO	$198.44
5360 MCINTOSH POINT SUITE 128	
LOT 215	
GEORGIAN CONSTRUCTION CO	$198.44
5360 MCINTOSH POINT SUITE 128	
LOT 216	
GEORGIAN CONSTRUCTION CO	$198.44
5360 MCINTOSH POINT SUITE 128	
LOT 217	
GEORGIAN CONSTRUCTION CO	$198.44
5360 MCINTOSH POINT SUITE 128	
LOT 218	
GEORGIAN CONSTRUCTION CO	$198.44
5360 MCINTOSH POINT SUITE 128	
LOT 219	
********OAKLAND VILLAGE SEC 4 PH 3	********
********PB 30 PG 40	********
GEORGIAN CONSTRUCTION CO	$198.44
5360 MCINTOSH POINT SUITE 128	
LOT 220	
GEORGIAN CONSTRUCTION CO	$198.44
5360 MCINTOSH POINT SUITE 128	
LOT 221	
GEORGIAN CONSTRUCTION CO	$198.44
5360 MCINTOSH POINT SUITE 128	
LOT 222	
GEORGIAN CONSTRUCTION CO	$198.44
5360 MCINTOSH POINT SUITE 128	
LOT 223	
GEORGIAN CONSTRUCTION CO	$198.44
5360 MCINTOSH POINT SUITE 128	
LOT 224	
GEORGIAN CONSTRUCTION CO	$198.44
5360 MCINTOSH POINT SUITE 128	
LOT 225	
DOMINION FEDERAL SAVINGS &	$850.96
LOAN ASSN	
LOT 227	
GEORGIAN CONSTRUCTION CO	$198.44
5360 MCINTOSH POINT SUITE 128	
LOT 230	
GEORGIAN CONSTRUCTION CO	$198.44
5360 MCINTOSH POINT SUITE 128	
LOT 231	
PSOMAS SAMUEL E	$712.31
PSOMAS RICHARD M	
LOT 232	
********OAKLAND VILLAGE SEC 5	********
********PB 30 PGS 75 & 76	********
GEORGIAN CONSTRUCTION CO	$47.37
5360 MCINTOSH POINT SUITE 128	
LOT 236	
GEORGIAN CONSTRUCTION CO	$47.37
5360 MCINTOSH POINT SUITE 128	
LOT 237	
GEORGIAN CONSTRUCTION CO	$47.37
5360 MCINTOSH POINT SUITE 128	
LOT 238	
GEORGIAN CONSTRUCTION CO	$47.37
5360 MCINTOSH POINT SUITE 128	
LOT 239	
GEORGIAN CONSTRUCTION CO	$47.37
5360 MCINTOSH POINT SUITE 128	
LOT 240	
GEORGIAN CONSTRUCTION CO	$47.37
5360 MCINTOSH POINT SUITE 128	
LOT 241	
GEORGIAN CONSTRUCTION CO	$47.37
5360 MCINTOSH POINT SUITE 128	
LOT 242	
GEORGIAN CONSTRUCTION CO	$47.37
5360 MCINTOSH POINT SUITE 128	
LOT 243	
GEORGIAN CONSTRUCTION CO	$47.37
5360 MCINTOSH POINT SUITE 128	
LOT 244	
GEORGIAN CONSTRUCTION CO	$47.37
5360 MCINTOSH POINT SUITE 128	
LOT 245	
GEORGIAN CONSTRUCTION CO	$47.37
5360 MCINTOSH POINT SUITE 128	
LOT 246	
GEORGIAN CONSTRUCTION CO	$47.37
5360 MCINTOSH POINT SUITE 128	
LOT 247	
GEORGIAN CONSTRUCTION CO	$47.37
5360 MCINTOSH POINT SUITE 128	
LOT 248	
GEORGIAN CONSTRUCTION CO	$47.37
5360 MCINTOSH POINT SUITE 128	
LOT 249	
GEORGIAN CONSTRUCTION CO	$47.37
5360 MCINTOSH POINT SUITE 128	
LOT 251	
GEORGIAN CONSTRUCTION CO	$47.37
5360 MCINTOSH POINT SUITE 128	
LOT 252	
GEORGIAN CONSTRUCTION CO	$47.37
5360 MCINTOSH POINT SUITE 128	
LOT 253	
GEORGIAN CONSTRUCTION CO	$47.37
5360 MCINTOSH POINT SUITE 128	
LOT 254	
GEORGIAN CONSTRUCTION CO	$47.37
5360 MCINTOSH POINT SUITE 128	
LOT 255	
GEORGIAN CONSTRUCTION CO	$47.37
5360 MCINTOSH POINT SUITE 128	
LOT 256	
GEORGIAN CONSTRUCTION CO	$47.37
5360 MCINTOSH POINT SUITE 128	
LOT 257	
GEORGIAN CONSTRUCTION CO	$47.37
5360 MCINTOSH POINT SUITE 128	
LOT 258	
GEORGIAN CONSTRUCTION CO	$47.37
5360 MCINTOSH POINT SUITE 128	
LOT 259	
GEORGIAN CONSTRUCTION CO	$47.37
5360 MCINTOSH POINT SUITE 128	
LOT 260	
GEORGIAN CONSTRUCTION CO	$47.37
5360 MCINTOSH POINT SUITE 128	
LOT 261	
GEORGIAN CONSTRUCTION CO	$47.37
5360 MCINTOSH POINT SUITE 128	
LOT 262	
GEORGIAN CONSTRUCTION CO	$47.37
5360 MCINTOSH POINT SUITE 128	
LOT 263	
GEORGIAN CONSTRUCTION CO	$47.37
5360 MCINTOSH POINT SUITE 128	
LOT 264	
********HIDDEN SPRINGS CONDO	********
********ORB 1594 PG 668	********
FIORITO ANTHONY & CARMEN L	$781.78
1039 CHESTERFIELD CIR	
UNIT 47 BLDG 4	
DEL PROPERTIES III -	$901.48
HIDDEN SPRINGS LTD	
UNIT 201 BLDG 13A	
DEL PROPERTIES III -	$102.46
HIDDEN SPRINGS LTD	
UNIT 259 BLDG 16A	
DEL PROPERTIES III -	$102.46
HIDDEN SPRINGS LTD	
UNIT 261 BLDG 16B	
DEL PROPERTIES III -	$102.46
HIDDEN SPRINGS LTD	
UNIT 262 BLDG 16B	
DEL PROPERTIES III -	$102.46
HIDDEN SPRINGS LTD	
UNIT 263 BLDG 16B	
DEL PROPERTIES III -	$102.46
HIDDEN SPRINGS LTD	
UNIT 264 BLDG 16B	
DEL PROPERTIES III -	$102.46
HIDDEN SPRINGS LTD	
UNIT 265 BLDG 16B	
DEL PROPERTIES III -	$102.46
HIDDEN SPRINGS LTD	
UNIT 266 BLDG 16B	
DEL PROPERTIES III -	$102.46
HIDDEN SPRINGS LTD	
UNIT 267 BLDG 16B	
DEL PROPERTIES III -	$102.46
HIDDEN SPRINGS LTD	
UNIT 268 BLDG 16B	
DEL PROPERTIES III -	$102.46
HIDDEN SPRINGS LTD	
UNIT 269 BLDG 17A	
DEL PROPERTIES III -	$102.46
HIDDEN SPRINGS LTD	
UNIT 270 BLDG 17A	
DEL PROPERTIES III -	$102.46
HIDDEN SPRINGS LTD	
UNIT 271 BLDG 17A	
DEL PROPERTIES III -	$102.46
HIDDEN SPRINGS LTD	
UNIT 272 BLDG 17A	
DEL PROPERTIES III -	$102.46
HIDDEN SPRINGS LTD	
UNIT 273 BLDG 17A	
DEL PROPERTIES III -	$102.46
HIDDEN SPRINGS LTD	
UNIT 274 BLDG 17A	
DEL PROPERTIES III -	$102.46
HIDDEN SPRINGS LTD	
UNIT 275 BLDG 17A	
DEL PROPERTIES III -	$102.46
HIDDEN SPRINGS LTD	
UNIT 276 BLDG 17A	
DEL PROPERTIES III -	$102.46
HIDDEN SPRINGS LTD	
UNIT 277 BLDG 17A	
DEL PROPERTIES III -	$102.46
HIDDEN SPRINGS LTD	
UNIT 278 BLDG 17A	
DEL PROPERTIES III -	$102.46
HIDDEN SPRINGS LTD	
UNIT 279 BLDG 17A	
DEL PROPERTIES III -	$102.46
HIDDEN SPRINGS LTD	
UNIT 280 BLDG 17A	
DEL PROPERTIES III -	$102.46
HIDDEN SPRINGS LTD	
UNIT 281 BLDG 17B	
DEL PROPERTIES III -	$102.46
HIDDEN SPRINGS LTD	
UNIT 282 BLDG 17B	
DEL PROPERTIES III -	$102.46
HIDDEN SPRINGS LTD	
UNIT 283 BLDG 17B	
DEL PROPERTIES III -	$102.46
HIDDEN SPRINGS LTD	
UNIT 284 BLDG 17B	
DEL PROPERTIES III -	$102.46
HIDDEN SPRINGS LTD	
UNIT 285 BLDG 17B	
DEL PROPERTIES III -	$102.46
HIDDEN SPRINGS LTD	
UNIT 286 BLDG 17B	
DEL PROPERTIES III -	$102.46
HIDDEN SPRINGS LTD	
UNIT 287 BLDG 17B	
DEL PROPERTIES III -	$102.46
HIDDEN SPRINGS LTD	
UNIT 288 BLDG 17B	
DEL PROPERTIES III -	$102.46
HIDDEN SPRINGS LTD	
UNIT 289 BLDG 18A	
DEL PROPERTIES III -	$102.46
HIDDEN SPRINGS LTD	
UNIT 290 BLDG 18A	
DEL PROPERTIES III -	$102.46
HIDDEN SPRINGS LTD	
UNIT 291 BLDG 18A	
DEL PROPERTIES III -	$102.46
HIDDEN SPRINGS LTD	
UNIT 292 BLDG 18A	
DEL PROPERTIES III -	$102.46
HIDDEN SPRINGS LTD	
UNIT 293 BLDG 18A	
DEL PROPERTIES III -	$102.46
HIDDEN SPRINGS LTD	
UNIT 294 BLDG 18A	
DEL PROPERTIES III -	$102.46
HIDDEN SPRINGS LTD	
UNIT 295 BLDG 18A	
DEL PROPERTIES III -	$102.46
HIDDEN SPRINGS LTD	
UNIT 296 BLDG 18A	
DEL PROPERTIES III -	
HIDDEN SPRINGS LTD	
UNIT 297 BLDG 16B	
DEL PROPERTIES III -	$102.46
HIDDEN SPRINGS LTD	
UNIT 298 BLDG 18B	
DEL PROPERTIES III -	$102.46
HIDDEN SPRINGS LTD	
UNIT 299 BLDG 18B	
DEL PROPERTIES III -	$102.46
HIDDEN SPRINGS LTD	
UNIT 300 BLDG 18B	
DEL PROPERTIES III -	$102.46
HIDDEN SPRINGS LTD	
UNIT 301 BLDG 18B	
DEL PROPERTIES III -	$102.46
HIDDEN SPRINGS LTD	
UNIT 302 BLDG 18B	
DEL PROPERTIES III -	$102.46
HIDDEN SPRINGS LTD	
UNIT 303 BLDG 18B	
DEL PROPERTIES III -	$102.46
HIDDEN SPRINGS LTD	
UNIT 304 BLDG 18B	
DEL PROPERTIES III -	$102.46
HIDDEN SPRINGS LTD	
UNIT 305 BLDG 19	
DEL PROPERTIES III -	$102.46
HIDDEN SPRINGS LTD	
UNIT 306 BLDG 19	
DEL PROPERTIES III -	$102.46
HIDDEN SPRINGS LTD	
UNIT 307 BLDG 19	
DEL PROPERTIES III -	$102.46
HIDDEN SPRINGS LTD	
UNIT 308 BLDG 19	
DEL PROPERTIES III -	$102.46
HIDDEN SPRINGS LTD	
UNIT 309 BLDG 19	
DEL PROPERTIES III -	$102.46
HIDDEN SPRINGS LTD	
UNIT 310 BLDG 19	
DEL PROPERTIES III -	$102.46
HIDDEN SPRINGS LTD	
UNIT 311 BLDG 19	
DEL PROPERTIES III -	$102.46
HIDDEN SPRINGS LTD	
UNIT 312 BLDG 19	
DEL PROPERTIES III -	$102.46
HIDDEN SPRINGS LTD	
UNIT 313 BLDG 19	
DEL PROPERTIES III -	$102.46
HIDDEN SPRINGS LTD	
UNIT 314 BLDG 19	
DEL PROPERTIES III -	$102.46
HIDDEN SPRINGS LTD	
UNIT 315 BLDG 19	
DEL PROPERTIES III -	$102.46
HIDDEN SPRINGS LTD	
UNIT 316 BLDG 19	
DEL PROPERTIES III -	$102.46
HIDDEN SPRINGS LTD	
UNIT 317 BLDG 19	
DEL PROPERTIES III -	$102.46
HIDDEN SPRINGS LTD	
UNIT 318 BLDG 19	
DEL PROPERTIES III -	$102.46
HIDDEN SPRINGS LTD	
UNIT 320 BLDG 19	
DEL PROPERTIES III -	$102.46
HIDDEN SPRINGS LTD	
UNIT 321 BLDG 20	
DEL PROPERTIES III -	$102.46
HIDDEN SPRINGS LTD	
UNIT 322 BLDG 20	
DEL PROPERTIES III -	$102.46
HIDDEN SPRINGS LTD	
UNIT 323 BLDG 20	
DEL PROPERTIES III -	$102.46
HIDDEN SPRINGS LTD	
UNIT 324 BLDG 20	
DEL PROPERTIES III -	$102.46
HIDDEN SPRINGS LTD	
UNIT 325 BLDG 20	
DEL PROPERTIES III -	$102.46
HIDDEN SPRINGS LTD	
UNIT 326 BLDG 20	
DEL PROPERTIES III -	$102.46
HIDDEN SPRINGS LTD	
UNIT 327 BLDG 20	
DEL PROPERTIES III -	$102.46
HIDDEN SPRINGS LTD	
UNIT 328 BLDG 20	
DEL PROPERTIES III -	$102.46
HIDDEN SPRINGS LTD	
UNIT 329 BLDG 20	
DEL PROPERTIES III -	$102.46
HIDDEN SPRINGS LTD	
UNIT 330 BLDG 20	
DEL PROPERTIES III -	$102.46
HIDDEN SPRINGS LTD	
UNIT 331 BLDG 20	
DEL PROPERTIES III -	$102.46
HIDDEN SPRINGS LTD	
UNIT 332 BLDG 20	
DEL PROPERTIES III -	$102.46
HIDDEN SPRINGS LTD	
UNIT 333 BLDG 20	
DEL PROPERTIES III -	$102.46
HIDDEN SPRINGS LTD	
UNIT 334 BLDG 20	
DEL PROPERTIES III -	$102.46
HIDDEN SPRINGS LTD	
UNIT 335 BLDG 20	
DEL PROPERTIES III -	$102.46
HIDDEN SPRINGS LTD	
UNIT 336 BLDG 20	
DEL PROPERTIES III -	$102.46
HIDDEN SPRINGS LTD	
UNIT 345 BLDG 21B	
DEL PROPERTIES III -	$102.46
HIDDEN SPRINGS LTD	
UNIT 350 BLDG 21B	
DEL PROPERTIES III -	$102.46
HIDDEN SPRINGS LTD	
UNIT 353 BLDG 22A	
DEL PROPERTIES III -	$102.46
HIDDEN SPRINGS LTD	
UNIT 354 BLDG 22A	
DEL PROPERTIES III -	$102.46
HIDDEN SPRINGS LTD	
UNIT 355 BLDG 22A	
DEL PROPERTIES III -	$102.46
HIDDEN SPRINGS LTD	
UNIT 356 BLDG 22A	
DEL PROPERTIES III -	$102.46
HIDDEN SPRINGS LTD	
UNIT 357 BLDG 22A	
DEL PROPERTIES III -	$102.46
HIDDEN SPRINGS LTD	
UNIT 358 BLDG 22A	
DEL PROPERTIES III -	$102.46
HIDDEN SPRINGS LTD	
UNIT 359 BLDG 22A	
DEL PROPERTIES III -	$102.46
HIDDEN SPRINGS LTD	
UNIT 360 BLDG 22A	
DEL PROPERTIES III -	$102.46
HIDDEN SPRINGS LTD	
UNIT 361 BLDG 22B	
DEL PROPERTIES III -	$102.46
HIDDEN SPRINGS LTD	
UNIT 362 BLDG 22B	
DEL PROPERTIES III -	$102.46
HIDDEN SPRINGS LTD	
UNIT 363 BLDG 22B	
DEL PROPERTIES III -	$102.46
HIDDEN SPRINGS LTD	
UNIT 364 BLDG 22B	
DEL PROPERTIES III -	$102.46
HIDDEN SPRINGS LTD	
UNIT 365 BLDG 22B	
DEL PROPERTIES III -	$102.46
HIDDEN SPRINGS LTD	
UNIT 366 BLDG 22B	
DEL PROPERTIES III -	$102.46
HIDDEN SPRINGS LTD	
UNIT 367 BLDG 22B	
DEL PROPERTIES III -	$102.46
HIDDEN SPRINGS LTD	
UNIT 368 BLDG 22B	
DEL PROPERTIES III -	$102.46
HIDDEN SPRINGS LTD	
UNIT 371 BLDG 22C	
DEL PROPERTIES III -	$102.46
HIDDEN SPRINGS LTD	
UNIT 374 BLDG 22C	
DEL PROPERTIES III -	$102.46
HIDDEN SPRINGS LTD	
UNIT 378 BLDG 23A	
DEL PROPERTIES III -	$102.46
HIDDEN SPRINGS LTD	
UNIT 379 BLDG 23A	
DEL PROPERTIES III -	$102.46
HIDDEN SPRINGS LTD	
UNIT 380 BLDG 23A	
DEL PROPERTIES III -	$102.46
HIDDEN SPRINGS LTD	
UNIT 381 BLDG 23A	
DEL PROPERTIES III -	$102.46
HIDDEN SPRINGS LTD	
UNIT 382 BLDG 23A	
DEL PROPERTIES III -	$102.46
HIDDEN SPRINGS LTD	
UNIT 383 BLDG 23A	
DEL PROPERTIES III -	$102.46
HIDDEN SPRINGS LTD	
UNIT 384 BLDG 23A	
DEL PROPERTIES III -	$102.46
HIDDEN SPRINGS LTD	
UNIT 385 BLDG 23B	
DEL PROPERTIES III -	$102.46
HIDDEN SPRINGS LTD	
UNIT 386 BLDG 23B	
DEL PROPERTIES III -	$102.46
HIDDEN SPRINGS LTD	
UNIT 387 BLDG 23B	
DEL PROPERTIES III -	$102.46
HIDDEN SPRINGS LTD	
UNIT 388 BLDG 23B	
DEL PROPERTIES III -	$102.46
HIDDEN SPRINGS LTD	
UNIT 389 BLDG 23B	
DEL PROPERTIES III -	$102.46
HIDDEN SPRINGS LTD	
UNIT 390 BLDG 23B	
DEL PROPERTIES III -	$102.46
HIDDEN SPRINGS LTD	
UNIT 391 BLDG 23B	
DEL PROPERTIES III -	$102.46
HIDDEN SPRINGS LTD	
UNIT 392 BLDG 23B	
********SUN RIDGE 4 TOWNHOMES OF	********
********A CONDO	********
********PB 35 PGS 1 TO 4	********
SUN RIDGE LTD	$1,314.54
1000 WINDERLEY PL	
UNIT 101	
TOWNHOMES OF SUN RIDGE 4 A CONDO	
PB 35 PGS 1 TO 4	
SUN RIDGE LTD	$915.95
1000 WINDERLEY PL	
UNIT 102	
TOWNHOMES OF SUN RIDGE 4 A CONDO	
PB 35 PGS 1 TO 4	
SUN RIDGE LTD	$915.95
1000 WINDERLEY PL	
UNIT 103	
TOWNHOMES OF SUN RIDGE 4 A CONDO	
PB 35 PGS 1 TO 4	
SUN RIDGE LTD	$874.10
1000 WINDERLEY PL	
UNIT 104	
TOWNHOMES OF SUN RIDGE 4 A CONDO	
PB 35 PGS 1 TO 4	
SUN RIDGE LTD	$874.10
1000 WINDERLEY PL	
UNIT 105	
TOWNHOMES OF SUN RIDGE 4 A CONDO	
PB 35 PGS 1 TO 4	
SUN RIDGE LTD	$972.36
1000 WINDERLEY PL	
UNIT 106	
TOWNHOMES OF SUN RIDGE 4 A CONDO	
PB 35 PGS 1 TO 4	
********SUN RIDGE 8 TOWNHOMES OF	********
********A CONDO	********
********PB 35 PGS 5 TO 8	********
SUN RIDGE LTD	$1,014.54
1000 WINDERLEY PL	
UNIT 121	
TOWNHOMES OF SUN RIDGE 8 A CONDO	
PB 35 PGS 5 TO 8	
SUN RIDGE LTD	$915.95
1000 WINDERLEY PL	
UNIT 122	
TOWNHOMES OF SUN RIDGE 8 A CONDO	
PB 35 PGS 5 TO 8	
SUN RIDGE LTD	$915.95
1000 WINDERLEY PL	
UNIT 123	
TOWNHOMES OF SUN RIDGE 8 A CONDO	
PB 35 PGS 5 TO 8	
SUN RIDGE LTD	$874.10
1000 WINDERLEY PL	
UNIT 124	
TOWNHOMES OF SUN RIDGE 8 A CONDO	
PB 35 PGS 5 TO 8	
SUN RIDGE LTD	$874.10
1000 WINDERLEY PL	
UNIT 125	
TOWNHOMES OF SUN RIDGE 8 A CONDO	
PB 35 PGS 5 TO 8	
SUN RIDGE LTD	$972.36
1000 WINDERLEY PL	
UNIT 126	
TOWNHOMES OF SUN RIDGE 8 A CONDO	
PB 35 PGS 5 TO 8	
------------SEC 11 TWP 21 RNG 29------------	
********APPLE VALLEY	********
********PB 15 PG 70	********
GIBSON KENNETH L &	$936.46
SHIRLEY M	
LOT 21	
CROWSEY T JOEL & JUDY G	$1,139.63
17803 WOODLODE LANE	
LOT 29	
RANDALL A BLAINE & LISA S	$1,289.71
111 LAMPLIGHTER RD	
LOT 31	
********WEST ALTAMONTE HEIGHTS SEC 2	********
********PB 10 PG 75	********
SOUTHERN UNITED BUILDERS INC	$312.87
223-B N ORLANDO AVE	
LOTS 4 + 5 BLK G	
WEST ALTAMONTE HEIGHTS	
SEC 2	
PB 10 PG 75	
LAUDENSLAYER MINNIE & FRIEND	$49.56
JEAN ATTN ELEANOR BATES	
LOT 14 BLK G	
WEST ALTAMONTE HEIGHTS	
SEC 2	
PB 10 PG 75	
HENDERSHOT RALPH W &	$155.24
CAROLE M	
LOT 27 BLK G	
WEST ALTAMONTE HEIGHTS	
SEC 2	
PB 10 PG 75	
HENDERSHOT RALPH W	$306.11
3412 E CARTER RD	
LOTS 28 + 29 BLK G	
WEST ALTAMONTE HEIGHTS	
SEC 2	
PB 10 PG 75	
JOHNSON JAMES E & JUANITA B	$714.26
333 ALPINE ST E	
LOT 30 & E 31 FT OF LOT 31	
BLK G	
WEST ALTAMONTE HEIGHTS	
SEC 2	
PB 10 PG 75	
SULLIVAN KEVIN J	$764.38
328 ALPINE RD	
LOTS 10 & 11 BLK H	
WEST ALTAMONTE HEIGHTS	
SEC 2	
PB 10 PG 75	
********APPLE VALLEY UNIT 3	********
********PB 17 PG 13	********
WARNER KENNETH W	$1,013.83
105 W HILLCREST AVE	
LOT 78	
UNITED FIRST FEDERAL SAVINGS &	$1,316.70
LOAN ASSN ATT SOUTHEAST MTG CO	
LOT 96	
********CRANES ROOST VILLAGE	********
********ORB 1092 PG 1840	********
PAYMAYESH ROBAB & LAURA M &	$743.78
SAFI TAHAREH	
UNIT 302	
********WEST ALTAMONTE HEIGHTS SEC 3	********
********PB 10 PG 76	********
JOHNSON DAVID L & SHARRON S	$986.17
755 RAYMOND	
LOTS 39 & 40 BLK E	
WEST ALTAMONTE HEIGHTS	
SEC 3	
PB 10 PG 76	
********HILLTOP ESTATES	********
********PB 19 PG 1	********
GRAY W SCOTT & PATRICIA T	$1,007.61
155 HILLTOP PLACE	
LOT 10	
********DOUGLAS & NORTH	********
********PB 32 PGS 93 TO 95	********
VANDERSCHAF FREDERICK W & JOAN	$580.25
204 MORNING GLORY DRIVE	
UNITS 609 TO 616 & 633 TO 643 &	
657 TO 664 & 681 TO 688 & 698	
********WEST ALTAMONTE HEIGHTS SEC 1	********
********PB 10 PG 69	********
STEPHENSON RONALD W +	$270.17
DORRIS V	
LOTS 31 + 32 BLK A	
WEST ALTAMONTE HEIGHTS	
SECTION 1	
PB 10 PG 69	
********APPLE VALLEY UNIT 4	********
********PB 23 PG 17	********
RISTER CHARLES &	$1,073.23
SALAINIS MARIANNE	
LOT 16	
WALLACE DANIEL A JR & CATHY A	$1,195.16
908 RED FOX RD	
LOT 39	
********CRANES ROOST VILLAS	********
********PB 23 PGS 74-77	********
GLASS INA S &	$1,220.27
GLEASON KAREN E	
LOT 29	
EVANS JERRY	$875.14
P O BOX 101	
LOT 93	
EVANS JERRY C	$875.14
P O BOX 101	
LOT 120	
CELETTE ROBERT V & MARY J	$99.13
715 TEAL LANE	
LOT 129	
ADAMS GAYLE B	$321.07
702 CRANES CIR W	
LOT 138	
LAURIA ROBERT E	$1,044.20
P O BOX 819	
LOT 141	
********CRANES ROOST VILLAGE 05	********
********ORB 1280 PG 1483	********
IRONSIDE EUNICE E	$715.16
PERRY ALAN R	
LOT 105	
CRANES ROOST VILLAGE V	
ORB 1280 PG 1483	
********ONE DOUGLAS PLACE CONDO	********
********ORB 1492 PG 410	********
LIBERTY NATIONAL BANK	$2,082.76
ATTN JOHN V BAUR	
UNIT D	
********ONE DOUGLAS PLACE 2	********
********ORB 1531 PG 1983	********
ATLANTIC FEDERAL SAVINGS &	$1,813.35
LOAN ASSN	
UNIT C	
********VICTORIA PARK	********
********PB 30 PGS 12 & 13	********
FULLER PAUL V & SHEILA M	$3,180.80
1150 WINGEDFOOT CIR	
LOT 16	
------------SEC 12 TWP 21 RNG 29------------	
SHENANDOAH SQUARE INC	$5,939.27
P O BOX 2069	
SEC 12 TWP 21S RGE 29E	
S 275.3 FT OF N 831.8 FT	
OF W 632.3 FT OF NE 1/4 OF	
NW 1/4 (LESS E 47 1/2 FT	
OF NW 1/4 OF NE 1/4 OF NW	
1/4)	
NUMBER ONE ALTAMONTE INC	$13,983.72
C/O POLAKOFF	
SEC 12 TWP 21S RGE 29E	
BEG 765 FT S OF NW COR OF	
SW 1/4 OF SW 1/4 RUN E	
900.66 FT S TO S LI SEC W	
TO SW COR N TO BEG (LESS	
RD & BEG 803.29 FT S OF NW	
COR OF SW 1/4 OF SW 1/4	
RUN SELY ON CURVE 92.99 FT	
S 25 DEG 4 MIN 39 SEC E	
117.72 FT SLY ON CURVE	
110.51 FT S 2 DEG 22 MIN 25	
SEC W 162.51 FT W TO PT S	
OF BEG N TO BEG)	
********SANLANDO ARGYLE SECTION	********
********PB 10 PG 6	********
WEISS MITCHELL H & JOANNE M	$2,003.83
3921 WIMBLEDON DR	
LOT 23	
SANLANDO THE SUBURB	
BEAUTIFUL ARGYLE SEC	
PB 10 PG 6	
********COYUCAN PARK	********
********PB 9 PG 80	********
DAY ROBERT E & WILTRAUD A C	$901.76
2 PERRY LN	
LOT 7	
DAY ROBERT E & WILTRAUD A C	$246.23
2 PERRY LANE	
LOT 8 (LESS BEG SELY COR	
RUN WLY ON CURVE 34.70 FT	
N 16 DEG 10 MIN 47 SEC E	
288.5 FT E 81.4 FT S 24	
DEG 03 MIN 27 SEC W TO	
BEG)	
KNUTTI REGINALD L & CAROL C	$278.44
14810 INNERARITY POINT	
LOT 10	
********ROBIN HILL UNIT 3	********
********PB 15 PG 32	********
BUCCELLATO DANIEL & SUSAN &	$454.06
CAPUANA SUSAN	
LOT 76	
********ALTAMONTE OAKS	********
********PB 28 PG 50	********
HALLDIN DONALD J & KATHLEEN	$2,421.98
101 HATTAWAY #2	
LOT 14	
********SANLANDO	********
********PB 3 PGS 65 1/2 66 67 + 68	********
MUENCH PETER J & HELEN T	$497.97
1661 APACHE TRL	
LOT 17 BLK 1	
ESTRIN R D	$274.44
338 HENREL CIR	
NW 1/4 OF LOT 11 (LESS E	
50 FT + W 50 FT) + SW 1/4	
OF LOT 11 & 1/2 OF WACO ST	
ON S BLK 5	
SMITH HATTIE R	$474.20
913 BAYWOOD ST	
ALL LOT 17 + W 1/2 OF LOT	
18 + E 25 FT OF LOT 16 BLK	
7	
ROBINSON KATIE	$97.79
618 W ROBINSON ST	
LOTS 11 + 12 BLK 11	
WASHINGTON SYLVESTER G &	$138.38
ELEASE	
LOT 39 + W 1/2 OF LOT 40	
BLK 11	
NEAL MARK	$451.84
303 MAGNOLIA ST	
LOT 43 BLK 11	
ROBINSON KATIE	$81.54
618 W ROBINSON ST	
LOT 21 BLK 12	
SIMMONS ANITA	$94.77
P O BOX 193	
LOT 1 BLK 13	
COLLINS JAMES + MARIE	$29.91
106 SPRING ST	
LOT 8 BLK 13	
JEFFERSON FEDERAL SAVINGS &	$53.43
LOAN ASSN	
LOT 25 (LESS BEG MOST NLY	
COR LOT 23 RUN N 63 DEG 57	
MIN 31 SEC W 99 FT NLY ON	
RD 2 FT S 87 DEG 45 MIN 21	
SEC E 116.704 FT S 43 DEG	
16 MIN 19 SEC E 15 FT S	
61.744 FT S 42 DEG 12 MIN	
34 SEC W 10 FT N 38 DEG 11	
MIN 23 SEC W 50 FT TO BEG)	
BLK 17	
JOHNSON CHRIS M & VICKIE L	$1,313.77
103 BUTTERNUT LANE	
LOT 19 (LESS BEG NW COR	
RUN SLY TO SW COR ELY TO	
SE COR NWLY TO BEG) + ALL	
LOTS 20 TO 22 BLK 28	
ALECK NORMA HEIRS	$217.32
ATTN ALBERT F MC GEE JR	
LOTS 12 13 + 14 BLK 41	
DOETTO JEFF S	$1,032.05
892 LAKE AVE	
LOTS 1 2 & 3 & 22 BLK 42	
KNUTTI REGINALD L & CAROL C	$430.65
14810 INNERARITY POINT	
LOT 9 + W 19 1/2 FT OF LOT	
10 BLK 46	
LUCAS THOMAS T & DONNA W	$125.03
616 HIGHLAND ST	
LOTS 3 + E 15.93 FT OF LOT 4	
BLK 47	



NAME-LEGAL DESCRIPTION — TAX-COST

BANDERT LARRY D & PAULINE $905.94
600 E ORANGE ST
LOTS 7 & 8 BLK 51
STEPHENS STEPHEN L & $398.81
ELIZABETH S
LOT 40 & E 37.37 FT OF LOT
39 BLK 54
ZARAWARL ADEL $1,251.63
538 E ALPINE ST
W 11.41 FT OF LOT 10 & ALL
LOT 11 & E 5.93 FT OF LOT
12 & PT OF VACD LANE TILLIE
W OF E LI OF W 11.41 FT OF
LOT 10 & E OF W LI LOT 11
EXT S TO C/L OF MILLCREST
ST THRU LANE TILLIE BLK 56
SHEPHERD SANDRA M $816.56
726 TEAL LANE
LOT 36 + E 20.77 FT OF LOT
35 BLK 63
GAHR GURUKIRN S & GURUKIRN M $598.94
420 E CENTER ST
LOT 15 & W 50 FT OF LOT 14
BLK 80
JERUMANIS JOHN B & DAINA I $1,122.44
6059 TWIN LANE LANE
S 56.5 FT OF LOTS 8 + 9 +
E 35 FT OF S 56.5 FT OF
LOT 10 BLK 85
APPLETON SCOTT D $547.39
305 PARK PLACE
W 7.5 FT OF LOT 11 + ALL
LOT 12 BLK 85
ALLEN JAMES P & DENISE A $359.71
214 NEWBURYPORT AVE
LOT 20 + S 20 FT OF LOT 21
BLK 86
RENDEIRO ARMANDO $449.29
14003 LAKE TILDEN BLVD
ALL LOT 9 & N 30 FT OF LOT 10
BLK 89
RENDEIRO ARMANDO $170.41
14003 LAKE TILDEN BLVD
ALL LOT 11 & W 40 FT OF LOT 12
& THAT PT OF LOT 10 ADJ ON N
(LESS N 30 FT) BLK 89
RENDEIRO ARMANDO $133.05
14003 LAKE TILDEN BLVD
E 10 FT OF LOT 12 & ALL LOT 13
& W 20 FT OF LOT 14 & THAT PT
OF LOT 10 ADJ ON N (LESS N 30 FT)
BLK 89
RENDEIRO ARMANDO $133.15
14003 LAKE TILDEN BLVD
S 20 FT OF ELY 80 FT OF LOT 10
& E 30 FT OF LOT 14 & ALL LOT 15
BLK 89
MAC BETH ROBERT J $173.59
205 ADELAIDE BLVD
LOTS 9 + 10 BLK 93
••••••••ALTAMONTE LAND HOTEL &
••••••••NAVIGATION CO
••••••••PB 1 PGS 9 10 & 12
SCHOETTELKOTTE J W $29,024.23
C/O MARY CUMMINGS
PART OF LOT A DESCRIBED AS
BEG ON S LINE LOT 532 170
FT E OF NE COR LOT 533 RUN
S PARALLEL TO E LI 70 FT
S 37 DEG 22 MIN E 248.5 FT
N 52 DEG 32 MIN E 202.1 FT
TO SHORE OF LAKE NWLY 150
FT TO S LI LOT 532 W
267.15 FT TO BEG
ALTAMONTE LAND HOTEL +
NAVIGATION CO
PB 1 PG 12
MONTALVO JOSE L & ENERITA $221.81
231 TOLLGATE TRAIL
LOT 220
ALTAMONTE LAND HOTEL +
NAVIGATION CO
PB 1 PG 10
HEATH THOMAS E & JUNE A $3,424.65
5628 CHET DR
W 80 FT OF LOT 442
ALTAMONTE LAND HOTEL +
NAVIGATION CO
PB 1 PG 12
STOLLER WILLIAM S $1,231.43
1211 SEMORAN BLVD STE 100
LOT 503 (LESS PART IN
BETTS ADDITION)
ALTAMONTE LAND HOTEL +
NAVIGATION CO
PB 1 PG 12
& 13-21-29-300-0070-0000
SEC 13 TWP 21S RGE 29E
N 14.6 FT OF E 389.8 FT OF NW 1/4
OF SW 1/4 OF SE 1/4
& 13-21-29-511-0000-0218
PT LOT 21 BEG 50 FT W OF NE COR
RUN W 95 FT S 22 DEG 9 MIN 35 SEC
W 10.79 FT E 99.06 FT N 10 FT TO
BEG
HIDDEN HARBOUR
PB 15 PG 62
BORRERO JOSE L $3,156.53
701 E ALTAMONTE DR
PT OF LOTS 603 604 & 605 DESC
AS BEG 201.78 FT E & 125 FT S
OF NW CORN LOT 603 RUN E 205 FT S
4 DEG 6 MIN 33 SEC E TO SHORE
LI LAKE ORIENTA SWLY ALONG SHORE LI
TO A PT 10 FT ELY OF WLY LI LOT
603 N 93 DEG 30 MIN 32 SEC W TO A
PT S OF BEG N TO BEG
ALTAMONTE LAND HOTEL & NAVIGATION
CO
PB 1 PG 12
VILLAGE GREEN APARTMENTS $63,170.83
ASSOCIATES LIMITED PARTNERSHIP
LOTS 611 612 632 & 633 & S 137
FT OF LOTS 586 TO 591 & N 153 FT
OF LOTS 614 TO 616 & LOTS 613 (LESS
S 111 FT OF E 5.8 FT) & LOT 634
(LESS E 5.8 FT) & VACD ST BETWEEN
LOTS 586 TO 591 & 611 TO 616 (LESS
PT LOT 632 IN RD)
ALTAMONTE SPRINGS ACLC $4,118.06
1120 33RD AVE W
E 5.8 FT OF S 111 FT OF LOT 613
& E 5.8 FT OF LOT 634 & S 111
FT OF LOTS 614 615 & 616 & ALL LOT
635 & LOT 636 (LESS E 5.8 FT OF
S 111 FT) & LOT 637 (LESS S 190 FT)
ALTAMONTE LAND HOTEL +
NAVIGATION CO
PB 1 PG 12
ROYAL ARMS CONDO LTD $49,697.52
ATTN: MARVIN F. POER & CO
BEG NW COR LOT 651 RUN S ON W
LI 1890.32 FT E 569.42 FT N 155 FT
E 128.44 FT N 1720.03 FT TO NE COR
COR LOT 653 W 699.06 FT TO BEG & W
173 FT OF S 200 FT OF LOT AA (LESS
ROYAL ARMS CONDO)
OLDHAM WESLEY W $1,797.25
ATTN: MARVIN F. POER & CO
LOTS 660 TO 663 & THAT PT OF
LOT 659 DESC AS BEG 40 FT S OF NW
COR RUN SELY 273.5 FT ON SLY LI
N TO SE COR NELY ON LAKE 28.1 FT
NWLY 266.5 FT TO BEG
ALTAMONTE LAND HOTEL & NAVIGATION
CO
PB 1 PG 12
••••••••HICKORY CREEK
••••••••PB 22 PG 33
GIVENS CHARLES L & ROBIN $2,253.40
304 E GREENTREE LANE
LOT 6
DE RUYTER DENNIS W $1,165.44
546 LAKE AVE
LOT 18
-------------SEC 13 TWP 21 RNG 29-------------
••••••••LAKE ADELAIDE SHORES
••••••••REVISION
••••••••PB 9 PG 1
SCHOETTELKOTTE J W $1,135.41
11 ISLE OF SICILY
ALL BLK B & W 1/2 OF VACD ST
ADJ ON E & ALL VACD ST ADJ ON S
LAKE ADELAIDE SHORES REVISION
PB 9 PG 1
••••••••LAKE ADELAIDE ESTATES
••••••••PB 9 PG 35
CUMMINS WALTER W JR TRUSTEE $26,299.66
201 PARK PLACE
PT OF LOTS 5 6 8 & 9 &
VACD ST BEG 47.62 FT S 65
DEG 7 MIN 22 SEC E OF SW
COR LOT 5 RUN N 247.07 FT
N 52 DEG 1 MIN 20 SEC E
193.39 FT S 40 DEG 57 MIN
10 SEC E 116.5 FT S 65 DEG
2 MIN 40 SEC E 132.63 FT S
29.2 FT W 15 FT S 129.4 FT
W 124.01 FT WLY & SLY ON
CURVE 156.34 FT S 45.05 FT
S 56 DEG 48 MIN 26 SEC W
22.05 FT NWLY ON R/W ST RD
436 TO BEG
••••••••FOGGS ADD TO ALTAMONTE
••••••••PB 1 PG 15
MCDOWELL JOHN P & MOHAN J $677.48
BHOOLA & DIPAK D JOBOLIA
E 80 FT OF W 150 FT OF
LOTS 1 + 2
JOBALIA DIPAK D & MC DOWELL $635.95
JOHN P & WISE J NEAL
W 70 FT OF LOTS 1 + 2
••••••••BETTS ADD TO ALTAMONTE
••••••••ROBERT L
••••••••PB 2 PGS 96 + 97
HOWELL TIMOTHY M & MARGARET $371.23
817 HIGHLAND DR
LOTS 55 + 56 BLK F
ROBERT L BETTS ADD TO
ALTAMONTE
PB 2 PG 96
••••••••UNDERDAKS
••••••••PB 14 PG 98
COLL FRANCISCO & MARY A $989.10
P O BOX 4903
LOT 12 (LESS W 11 FT)
••••••••HIDDEN HARBOUR
••••••••PB 15 PGS 61 + 62
BUSH MARSHALL L & JACQUELYN W $684.92
640 MARINER WAY
LOT 23
••••••••WINDMEADOWS VILLAGE NO. 2
••••••••ORB 899 PG 024
WEIDNER T BRANDON & NANCY S $464.78
P O BOX 17700
UNIT 368
••••••••ORIENTA POINT CONDOMINIUM 1
••••••••ORB 1073 PG 596
KENNEDY BETTY J $886.60
P O BOX 5754
UNIT 258
••••••••HERMITAGE UNIT 3
••••••••PB 22 PG 95
CLARK RONALD M & BELINDA B $2,348.24
312 KACHUBA CT
LOT 2
HUTCHINS ERMAN L JR & LESILE D $2,000.97
105 KACHUBA CT
LOT 3
••••••••CAPISTRANO
••••••••ORB 1274 PG 1132
SENTRY MANAGEMENT INC $579.39
700 JAMESTOWN BLVD
UNIT 133 BLDG 10

NAME-LEGAL DESCRIPTION — TAX-COST

••••••••SANDY COVE
••••••••PB 20 PGS 84-91
BRAVO ELDRIDGE E III $381.93
10 STADLER PLAC
LOT 59
MAYNARD JOHN L $480.80
PO BOX 517
LOT 88
BROOM HOUSE INC $381.41
P O BOX 946
LOT 130
BROOM HOUSE INC $440.53
P O BOX 946
LOT 187
BROOM HOUSE INC $717.87
P O BOX 946
LOT 190
BROOM HOUSE INC $381.41
P O BOX 946
LOT 219
ORS ONOL $249.05
624 ORANGE DRIVE
LOT 237
BROOM HOUSE INC $717.87
P O BOX 946
LOT 240
••••••••ROYAL ARMS CONDO
••••••••ORB 1440 PG 1384
AMERICAN SAVINGS & LOAN ASSN $769.14
144 E MINER AVE
UNIT 12 BLDG 504
BUCHNER WILLIAM A & MARY F $541.62
210 PERTH CT
UNIT 15 BLDG 506
HUTTON MELINDA M $731.11
508-10 ORANGE DR
UNIT 10 BLDG 508
GROSSMAN BETTY $731.11
510 ORANGE DRIVE #12
UNIT 12 BLDG 510
CHURCH JAYE M & $468.06
SMITH DEBRA C
UNIT 23 BLDG 532
ROYAL ARMS CONDO LTD $416.38
ATTN B F J DEV INC
UNIT 10 BLDG 540
-------------SEC 14 TWP 21 RNG 29-------------
VICORP RESTAURANTS INC $19,973.15
400 WEST 48TH AVE
SEC 14 TWP 21S RGE 29E
S 1/2 OF SW 1/4 OF NE 1/4
OF NW 1/4 W OF ST RD 436
(LESS W 25 FT FOR RD & W
150 FT OF N 110 FT)
ALLESSA KHALED S ET-AL $116.13
ATTN ALBERT G HARTOG
SEC 14 TWP 21S RGE 29E
S 16 FT OF W 215 FT OF E 952.81 FT
OF N 1/2 OF SE 1/4 OF NE 1/4
ALTAMONTE ASSOCIATES $261.24
SEC 14 TWP 21S RGE 29E
BEG 25 FT W OF SE COR OF E 1/2 OF
SW 1/4 OF NE 1/4 RUN W 25 FT N TO
SLY R/W SR 436 NELY ALONG SLY R/W
TO A PT N OF BEG S TO BEG
COMPLETE INTERIORS INC $1,056.61
435 DOUGLAS AVE STE 2209
SEC 14 TWP 21S RGE 29E
BEG 232 FT E OF INT E R/W DOUGLAS
AVE & S LI OF NW 1/4 OF NE 1/4
OF NW 1/4 RUN E TO A PT 50 FT W OF
W R/W I-4 N 50 FT E 50 FT N TO A
PT 610.89 FT S OF N LI SEC W 233.76
FT S 86 FT W 82 FT S 68 FT E 130
FT S 67.86 FT TO BEG
VARNER LAURA C $2,357.83
750 WILDWOOD DRIVE
SEC 14 TWP 21S RGE 29E
BEG 812.81 FT E & 960.31 FT S OF
NW COR OF NE 1/4 OF NW 1/4
RUN N 238.89 FT W 64 FT N 101 FT
W 118.69 FT S 165.87 FT W 53 FT
S 194.81 FT E 233.76 FT TO BEG
(1.4998 AC)
ORLANDO HOSPITALITY ASSOC LTD $59,192.90
ATTN SNOW,BECKER, KROLL ET-AL
SEC 14 TWP 21S RGE 29E
BEG 1060.1 FT E & 76.47 FT
S OF W 1/4 COR RUN W 100
FT S 200 FT W 52.13 FT S
651.26 FT E 377.13 FT N
881.26 FT W 25 FT N 170 FT
W 200 FT N 200 FT TO BEG
(LESS RD)
NORTH LAKE CENTER OWNER'S $2,054.24
ASSN INC
SEC 14 TWP 21S RGE 29E
BEG 242.33 FT E OF NW COR NORTH
LAKE-MILTON RUN S 85 FT E 295 FT
N TO A PT E OF BEG W TO BEG
MALL INVESTORS JOINT VENTURE 167,384.77
C/O FERN CREEK MANAGEMENT
SEC 14 TWP 21S RGE 29E
E 1095.12 FT OF W 1/2 OF NW 1/4 OF
SE 1/4 (LESS E 80 FT & BEG INT SLY
R/W SR 436 & WLY R/W NORTH LAKE
BLVD RUN S 294.81 FT W 2.52 FT N
294.76 FT ELY ON CURVE 2.63 FT TO
BEG) & N 710 FT OF E 567.71 FT OF
SW 1/4 (LESS RD & BEG 78.5 FT S &
161.82 FT W OF NE COR OF SW 1/4
RUN S 200 FT W 352.92 FT N 12 DEG
13.5 MIN E 195.49 FT E 225 FT TO
BEG) & S 358.12 FT OF E 1/2 OF NE
1/4 OF SW 1/4 E OF RD
SCHROEDER WILLIAM C $3,729.19
1377 J BARCLAY CIR
SEC 14 TWP 21S RGE 29E
BEG 78.5 FT S & 161.82 FT
W OF NE COR OF SW 1/4 RUN
S 200 FT W 170 FT N 200 FT
E 170 FT TO BEG
STEIN MILTON $650.33
INTERSTATE MALL RENTAL OFFICE
SEC 14 TWP 21S RGE 29E
BEG INT SLY R/W SR 436 & WLY R/W
NORTH LAKE BLVD RUN S 294.81 FT W
2.52 FT N 294.76 FT ELY ON CURVE
2.63 FT TO BEG
••••••••ORIENTA GARDENS 1ST ADD
••••••••PB 10 PG 27
MATTAWAY ROBERT T & $495.18
MATTAWAY TALLEY L
LOT 8 & N 1/2 VAC ST ADJ ON S
••••••••SOL-RAY MANOR
••••••••PB 11 PG 98
SEMORAN INV INC $25.47
1850 LEE RD
LOT 1 (LESS RD) BLK A
WALKER JAMES R & BERNICE C $641.50
115 HOULE AVE
LOT 12 BLK B
••••••••ESCONDIDO PHASE 1
••••••••PB 23 PGS 45-48
AUTO MANAGEMENT INC $978.97
167 ESCONDIDO
UNIT 167 SEC 1
••••••••FOUR THREE SIX 50
••••••••PB 23 PGS 92 & 93
WILLIAMS WARREN E TRUSTEE $5,988.22
28 W CENTRAL BLVD
LOT 12 BLK A
436 SUBDIVISION
PB 23 PGS 92 & 93
DELTA INVESTMENTS XII $14,505.19
520 CROWN OAK DR
E 1/2 OF LOT 15 & ALL LOT 16
BLK A
436 SUBDIVISION
PB 23 PGS 92 & 93
••••••••ESCONDIDO SEC 5 PHASE 2
••••••••PB 24 PG 36
BRADFORD LILLIAN S $455.14
1072 CRUMPET CT
UNIT 52 BLDG 2
••••••••ESCONDIDO SEC 6
••••••••PB 24 PG 92
FAHIM SARAH L $978.97
503 ROLLINS
UNIT 71
••••••••SPRING VALLEY VILLAGE
••••••••PB 25 PG 70
HORIZON BLDRS INC $339.04
1408 GAY ROAD
LOT 1 (LESS RD)
NICHOLSON PATRICIA L $339.04
263 WEXFORD CT
LOT 10
HORIZON BLDRS INC $339.04
1408 GAY ROAD
LOT 12
••••••••SPRING VALLEY ESTATES
••••••••PB 22 PGS 74 & 75
HOCHMAN VICTOR & OLGA $2,513.61
413 SPRING VALLEY LANE
LOT 19 (LESS BEG SE COR RUN W
.3 FT N 2 DEG 3 MIN 11 SEC E 10 FT
S 10 FT TO BEG) BLK C
MUROSKI RICHARD & CATHERINE $1,705.37
261 LEMON LILLY CT
LOT 31 BLK C
-------------SEC 15 TWP 21 RNG 29-------------
MONTGOMERY WOODS INC $4,003.94
2201 LUCIEN WAY
SEC 15 TWP 21S RGE 29E
BEG 53 FT W & 486.67 FT S OF N 1/4
COR RUN S 172 FT W 425.62 FT N 168
FT W 65.02 FT NWLY ON CURVE 6 FT N
61 DEG 24 MIN 49 SEC E 173 FT NWLY
ON CURVE 128.50 FT N 40 DEG 46 MIN
52 SEC E 135.14 FT S 86 DEG 45 MIN
15 SEC E 156.43 FT N 40 DEG 46 MIN
52 SEC E TO A PT N OF W LI
MONTGOMERY WOODS CONDO.PH I EXTD
S 220.52 FT W 10 FT S 45 DEG 56
MIN 27 SEC W 14.14 FT S 55 FT SELY
ON CURVE 74.07 FT E 299.33 FT TO
BEG (LESS MONTGOMERY WOODS CONDO
PH 2) (2.82 AC)
••••••••WEATHERSFIELD
••••••••PB 12 PGS 64 + 65
CNL INCOME FUND II LTD $3,408.42
122 E COLONIAL DR
PT BLK C BEG INT SLY LI ST
RD 436 & W LI LYNCHFIELD
AVE RUN S 220 FT W 100 FT N
202 FT E 18.82 FT N 18 FT E
81.18 FT TO BEG
••••••••WEATHERSFIELD 2ND ADD
••••••••PB 12 PGS 102 + 103
FRITZ ROBERT D + BARBARA A $818.56
531 NOTRE DAME DRIVE
LOT 12 BLK 17
FRALIX JAMES O TRUSTEE $779.95
512 WEST CLEMSON DR
LOT 20 BLK 17
ROUCHER VICTOR F & PAULINE E $791.25
COSTELLO CECILE M
LOT 10 BLK 23
KENDALL DONALD F & $794.00
KENDALL RICHARD L & JUNE F
LOT 15 BLK 24
••••••••WEATHERSFIELD 1ST ADD
••••••••PB 12 PGS 66 + 67
GAYLORD CHARLES $479.15
400 LYNCHFIELD AVE
LOT 18 BLK 12
HADDAD GEORGE E & RHANDA M $268.75
503 TULANE DR
LOT 1 BLK 14
••••••••SPRING VALLEY FARMS SEC 32
••••••••PB 14 PG 59
VALLANCOURT BETSY J $1,213.27

NAME-LEGAL DESCRIPTION — TAX-COST

113 PINE NEEDLE LANE
LOT 7 BLK A
SPRING VALLEY FARMS SEC 2
PB 16 PG 59
••••••••SPRING VALLEY GARDENS
••••••••PB 16 PG 50
WILEY SANDRA $3,798.12
104 LIVE OAK LANE
LOT 22 BLK G
••••••••SPRING VALLEY FARMS SEC 10
••••••••PB 16 PG 54
PETER JAMES F & JUDITH P $2,066.82
408 SPRING VALLEY RD
LOT 5 BLK R
••••••••MONTGOMERY SQUARE
••••••••PB 26 PGS 8 & 9
STONE STEPHEN M & MAO $752.20
FRANCIS C & GOLDSMITH STEVEN D
LOT 1
SMITH IRA WYNELL $340.85
502 DEARY DR
LOT 2
STONE STEPHEN M & MAO $633.01
FRANCIS C & GOLDSMITH STEVEN D
LOT 3
STONE STEPHEN M & MAO $752.20
FRANCIS C & GOLDSMITH STEVEN D
LOT 4
HEALY ROBERT J SR $301.55
70 JEWETT ST
LOT 23
STONE STEPHEN M & MAO $624.18
FRANCIS C & GOLDSMITH STEVEN D
LOT 71
STONE STEPHEN M & MAO $699.07
FRANCIS C & GOLDSMITH STEVEN D
LOT 73
STONE STEPHEN M & MAO $624.18
FRANCIS C & GOLDSMITH STEVEN D
LOT 75
STONE STEPHEN M & MAO $699.07
FRANCIS C & GOLDSMITH STEVEN D
LOT 77
STONE STEPHEN M & MAO $688.76
FRANCIS C & GOLDSMITH STEVEN D
LOT 81
STONE STEPHEN M & MAO $754.99
FRANCIS C & GOLDSMITH STEVEN D
LOT 84
STONE STEPHEN M & MAO $688.76
FRANCIS C & GOLDSMITH STEVEN D
LOT 85
STONE STEPHEN M & MAO $688.76
FRANCIS C & GOLDSMITH STEVEN D
LOT 86
••••••••MONTGOMERY CLUB
••••••••PB 25 PGS 39 & 40
BAJBIER DON $5,285.10
664 SAN PABLO
TRACT 2
••••••••MONTGOMERY WOODS CONDO
••••••••PB 25 PGS 97 TO 99
WETHER WOODS INC $966.87
2201 LUCIEN WAY
UNIT 103
WETHER WOODS INC $966.87
2201 LUCIEN WAY
UNIT 104
T O M PROPERTIES INC $950.36
2201 LUCIEN WAY
UNIT 106
T O M PROPERTIES INC $966.87
2201 LUCIEN WAY
UNIT 201
T O M PROPERTIES INC $966.87
2201 LUCIEN WAY
UNIT 204
T O M PROPERTIES INC $950.36
2201 LUCIEN WAY
UNIT 206
T O M PROPERTIES INC $871.71
2201 LUCIEN WAY
UNIT 301
T O M PROPERTIES INC $966.87
2201 LUCIEN WAY
UNIT 303
T O M PROPERTIES INC $966.87
2201 LUCIEN WAY
UNIT 304
T O M PROPERTIES INC $966.87
2201 LUCIEN WAY
UNIT 403
T O M PROPERTIES INC $960.00
2201 LUCIEN WAY
UNIT 405
T O M PROPERTIES INC $950.36
2201 LUCIEN WAY
UNIT 406
T O M PROPERTIES INC $971.71
2201 LUCIEN WAY
UNIT 501
T O M PROPERTIES INC $966.87
2201 LUCIEN WAY
UNIT 503
••••••••MONTGOMERY CLUB CONDO
••••••••ORB 1411 PG 378 & PB 27 PGS 34
••••••••& 36 & PB 30 PGS 23 TO 25
JOACHIM CHARLES R & LUCILLE E $1,075.42
144 OLIVE TREE CIRCLE
UNIT 144
FRIERMAN JONATHAN I $666.68
148 OLIVE TREE CIR
UNIT 148
ALLIANCE MORTGAGE CO $1,375.42
4500 SALISBURY RD
UNIT 120
••••••••WEKIVA SPRINGS OFFICE PARK
••••••••CONDO
••••••••ORB 1532 PG 203
SULLIVAN PATRICK R & PAMELA S $955.85
415 MONTGOMERY RD
UNIT 131 BLDG A
WEKIVA SPRINGS OFFICE PARK CONDO
ORB 1532 PG 203
••••••••HEATHERTON VILLAGE UNIT 1
••••••••PB 19 PGS 36 + 37
MCGAHEE FRED C JR $231.47
566 HEATHERTON VILLAGE
LOT 566
ST AMAND MARY $300.96
590 HEATHERTON VILLAGE
LOT 590
-------------SEC 16 TWP 21 RNG 29-------------
MOORE CECIL A & JOHN M $3,531.47
GARNER & BEVERLY G GRAVES
SEC 16 TWP 21S RGE 29E
W 180 FT OF E 280 FT OF S
508 FT OF N 530 FT OF NE
1/4 OF NW 1/4 (LESS S 138
FT OF N 278 FT)
••••••••FOREST CITY
••••••••PB 2 PG 60
COOPER MILLER M $7,933.52
2861 EXECUTIVE DR
LOTS 25 TO 32 + ALL LOTS
33 TO 37 S OF RD + VACD ST
BET LOTS + UNNUMBERED LOT
S OF LOTS 31 + 32 (LESS W
300 FT OF N 400 FT S + E
OF ST RD 436 + PEARL LAKE
CAUSEWAY & PT LOTS 30 31 &
32 BEG 400 FT S OF INT ELY
R/W PEARL LAKE CAUSEWAY &
SLY R/W S R 436 RUN S 73
DEG 2 MIN 55 SEC E 280.09
FT SELY ON CURVE 19.31 FT N
182.26 FT S 74 DEG 43 MIN
44 SEC E 15.15 FT SELY ON
CURVE 72 FT SLY ON SHORE
LINE TO PT ON N LI OF SW
1/4 OF SW 1/4 OF NW 1/4
16-21-29 W 313 FT N 370.09
FT TO BEG & SW 1/4 OF SW
1/4 OF NW 1/4 W OF LAKE)
& W 1/2 OF VACD ST ADJ TO LOT 25
ON E
WOLF INVESTMENTS INC $16,775.70
ATTN HERRERING BARBERIO & CO
PT OF LOTS 31 TO 34 & VACD
ST BEG INT PEARL LAKE
CAUSEWAY & ST RD 436 RUN S
73 DEG 2 MIN 55 SEC E
280.69 FT SELY ON CURVE
19.31 FT S 402 FT NWLY ON
CURVE 19.31 FT N 73 DEG 2
MIN 55 SEC W 280.69 FT N
400 FT TO BEG
••••••••ALTAMONTE VILLAGE 02
••••••••ORB 1232 PG 275
KHAN SHABBIR & NUREEN $550.22
1810 BARTON ST E
UNIT 623 BLDG 600
ALTAMONTE VILLAGE II
ORB 1232 PG 275
••••••••ALTAMONTE VILLAGE 01
••••••••ORB 1257 PG 1007
KHAN SHABBIR & NUREEN $558.37
1810 BARTON ST E
UNIT 107 BLDG 100
ALTAMONTE VILLAGE I
ORB 1257 PG 1007
KHAN SHABBIR & NUREEN $558.07
1810 BARTON ST E
UNIT 108 BLDG 100
ALTAMONTE VILLAGE I
ORB 1257 PG 1007
KHAN SHABBIR & NUREEN $558.07
1810 BARTON ST E
UNIT 305 BLDG 300
ALTAMONTE VILLAGE I
ORB 1257 PG 1007
ALTAMONTE VILLAGE INC $454.86
ATTN CHARLES G DE MARCO
UNIT 307 BLDG 300
ALTAMONTE VILLAGE I
ORB 1257 PG 1007
HAU EDWARD J & PATRICIA C $558.07
312 SAN SEBASTIAN CT
UNIT 312 BLDG 300
ALTAMONTE VILLAGE I
ORB 1257 PG 1007
••••••••LORRAINE COMMERCE PARK REPLAT
••••••••LOT 2
••••••••PB 30 PG 86
BALDWIN JOHN A & NASH $3,674.50
WILKIE C & PATEL D C
LOT 26
-------------SEC 17 TWP 21 RNG 29-------------
••••••••PEARL LAKE HEIGHTS 1ST ADD
••••••••PB 8 PG 60
COSSIN JONNIE J & DEBORAH A $109.07
RT 2 BOX 413
LOT 20 + BEG 8 FT W OF NE
COR OF LOT 19 RUN E 8 FT S
150 FT W 26 FT NELY TO BEG
BLK B
MORALES ROBERTO & ADELAIDA $530.35
1176 LAKEVIEW DRIVE
LOTS 33 + 34 BLK B
MORALES ROBERTO & ADELAIDA $865.68
1105 W HIGHWAY 436
BEG 128.29 FT N 77 DEG 15
MIN W OF SE COR LOT 19 RUN
N 120 FT N 77 DEG 15 MIN W
62 FT S 120 FT SELY 62 FT
TO BEG BLK D
••••••••LITTLE PEARL LAKE HEIGHTS
••••••••PB 8 PG 87
ENDRES EDWARD C HEIRS ATTN $722.77
MRS E C ENDRES
LOT 3 + NLY 20.7 FT OF LOT
4 BLK B
••••••••FOREST LAKE SUBDIVISION
••••••••PB 4 PG 8
DUNNICK GAYL E $705.47

NAME-LEGAL DESCRIPTION — TAX-COST

F DAVID MEINTZER JR
LOT 17
FOREST LAKE SUBD
PB 4 PG 8
••••••••BEVERLY TERRACE DEDICATED
••••••••AS MIRROR LAKE FIRST ADD
••••••••PB 11 PGS 50 + 51
COLLIER DAVID P & PATRICIA A $207.89
3719 MIRROR LAKE DR
LOT 1 (LESS W 24.85 FT)
BLK A
TINNES ELEANOR R & ROLAND P $472.92
3706 MIRROR LAKE DR
LOT 3 (LESS E 32 FT) BLK A
BUTLER ARNOLD P JR & DOREEN F $339.57
1307 S BEAR LAKE RD
LOT 7 (LESS S 30 FT) BLK E
••••••••CIMARRON GROVES
••••••••PB 31 PGS 56 & 57
MALLERY BURRIS M & ELIN $329.06
4062 ANNA DRIVE
LOT 10 (LESS BEG NE COR RUN W
136.13 FT S 40.95 FT E 136.13 FT
N 40 FT TO BEG)
SALES JOHN R JR $731.20
1119 MONEWARD LANE
BEG NE COR LOT 14 RUN S 40
FT W 135.85 FT N 40 FT E 135.49 FT
TO BEG
SALES JOHN R JR $329.06
1119 MONEWARD LANE
LOT 14 (LESS BEG NE COR RUN S
40 FT W 135.85 FT N 40 FT E 135.49
FT TO BEG)
••••••••PRATT ACRES REPLAT OF
••••••••PB 37 PG 100
PRATT FLOYD H & NORA J $55.92
1525 BEAR LAKE RD
LOT 1
REPLAT OF PRATT ACRES
PB 37 PG 100
PRATT FLOYD H & NORA J $567.29
1525 BEAR LAKE RD
LOT 2
REPLAT OF PRATT ACRES
PB 37 PG 100
••••••••MC NEILS ORANGE VILLA
••••••••PB 2 PG 99
JOHNSON JACK D $1,504.33
P O BOX 3319
N 100 FT OF S 700 FT OF
LOT 28 W OF HIGHWAY
HONG MIKE M & MAY M $604.77
3740 MCNEIL RD
W 208.71 FT OF E 433.71 FT
(LESS N 208.71 FT) OF LOT
50 & E 433.71 FT OF N 1/2
(LESS E 225 FT OF N 1/4) OF
LOT 55
WILSON DONALD G $223.59
5277 BUNNELL RD
W 212 FT OF E 304 FT OF S 1/2
OF LOT 55
MCNEILS ORANGE VILLA
PB 2 PG 99
SCARSDALE DEWEY L & VELMA $351.36
P O BOX 17672
N 100 FT OF LOT 59 (LESS E
100 FT + W 268.41 FT)
ATHERDEN CARY J $381.44
709 BUNNELL RD
E 100 FT OF W 268.41 FT OF
LOT 59 (LESS ST)
-------------SEC 18 TWP 21 RNG 29-------------
••••••••TRIM ACRES
••••••••PB 10 PG 38
CARMICHAEL JOHN M $237.71
808 BILL DOT DR
LOT 3 BLK C
••••••••GLEAVES SUBD
••••••••PB 8 PG 73
MORLEY TERRY G & ROSE E $132.70
3427 GLEAVES COURT
LOT 5 BLK D
••••••••ILESDALE MANOR
••••••••PB 11 PG 89
MONCELLO ROBERT J $982.50
P O BOX 3743
LOT 42
••••••••PARADISE POINT 1ST SEC
••••••••PB 8 PG 80
CUNNINGHAM BRUCE E $709.66
1251 JASMINE RD
LOT 11 BLK C
PARADISE POINT 1ST SECTION
PB 8 PG 80
••••••••PARADISE POINT 3RD SEC
••••••••PB 9 PG 74
KIMBALL RONALD W & J LOUANN $749.26
2411 NEIL RD
LOT 15 BLK A
SEAY RICHARD & JOYCE $187.07
P O BOX 1076
LOT 17 BLK F
••••••••SUNSET SHORES REPLAT OF
••••••••LOTS 4 5 + 6
••••••••PB 8 PG 81
LESLIE MARK D $996.80
1316 PALM DRIVE
PT LOT 3 & ALL LOT 4 BEG S
67 DEG 3 MIN 20 SEC E 210
FT OF NW COR LOT 1 BLK A
RUN S 67 DEG 3 MIN 20 SEC E
123.26 FT S 24 DEG 46 MIN
43 SEC W 92.53 FT N 77 DEG
27 MIN 33 SEC W 134.05 FT N
28 DEG 33 MIN 51 SEC E
117.27 FT TO BEG BLK A
REPLAT OF LOTS 4 5 & 6
SUNSET SHORES
PB 8 PG 81
••••••••HOLLIDAY BEAR LAKE SUBD
••••••••PB 1 PG 53
NELSON BRUCE W & CLYDEYNE G $594.21
4011 WIGGINGTON
LOTS 33 + 34
••••••••BEAR LAKE MANOR
••••••••PB 11 PG 79
TERZOLO MAY A JR $217.43
3515 JAMESON DR
LOT 10 BLK D
••••••••LYNWOOD REVISION
••••••••PB 16 PG 33
WILCO CONST CO $491.59
ATTN WILLIAM C WILLNER
BLK H (LESS W 115.02 FT)
••••••••BEL AIRE HILLS UNIT 1
••••••••PB 22 PGS 7 & 8
HALL JOHN L & LAURA M $604.45
3125 ORLEANS WAY S
LOT 68
BELAIRE HILLS UNIT 1
PB 22 PGS 7 & 8
••••••••BEL AIRE HILLS UNIT 3
••••••••PB 24 PG 37 & 38
BRAITHWAITE IRENE L $634.94
809 LARGO CT
LOT 274
BELAIRE HILLS UNIT 3
PB 24 PGS 37 & 38
••••••••FOREST CITY EXECUTIVE CENTER
••••••••PB 36 PGS 82 & 83
HOB HATTAWAY INVESTMENT CORP $7,698.25
1001 E HWY 436
LOT 1
HOB HATTAWAY INVESTMENT CORP $1,847.75
1001 E HWY 436
LOT 2
HOB HATTAWAY INVESTMENT CORP $653.50
1001 E HWY 436
LOT 4
HOB HATTAWAY INVESTMENT CORP $811.19
1001 E HWY 436
LOT 5
HOB HATTAWAY INVESTMENT CORP $1,450.81
1001 E HWY 436
LOT 6
-------------SEC 19 TWP 21 RNG 29-------------
••••••••BEAR LAKE ESTATES
••••••••PB 12 PG 95
BLACK WALTER A & CAROLYN M $1,266.26
1403 LINNEAL BEACH DR
LOT 21
SWISHER STEVEN L & VALERIE $205.58
6226 SANDCREST DR
LOT 30
••••••••HI-ALTA LITTLE ACRES
••••••••PB 4 PG 56
CRABTREE LARRY L & MICHELLE R $1,383.20
9408 VIA PALMA CEIA
LOT 6 BLK 6
••••••••HILLS LITTLE BEAR LAKE
••••••••SUBD
••••••••PB 7 PG 53
AXFORD PAUL DOUGLAS $714.34
393 N MAITLAND AVE
LOT 12
J L HILLS LITTLE BEAR
LAKE SUBD
PB 7 PG 64
••••••••BEAR LAKE ESTATES 1ST ADD
••••••••PB 21 PG 50
MANNHEILER MARK G & DORIS D $2,038.86
6645 LINNEAL BEACH DR
LOT 4
••••••••BEAR LAKE FOREST
••••••••PB 23 PGS 70 & 71
WOODRUFF GEORGE & MARJORIE $264.56
8201 BANCRAFT
LOT 4
-------------SEC 20 TWP 21 RNG 29-------------
HOUSING GROUP INC & $158.29
CHARTER LAND & HOUSING CORP
SEC 20 TWP 21S RGE 29E
S 338 FT OF W 900 FT OF NE 1/4
OF NE 1/4 W OF RD
(1.16 AC)
EL-MASRI RACHID NAGIB $1,143.59
107 SHERIDAN AVE
SEC 20 TWP 21S RGE 29E
BEG 769.09 FT N + 243.3 FT
E OF SW COR RUN N 11 DEG
21 MIN E 100 FT N 78 DEG
39 MIN W 180 FT S 11 DEG
21 MIN W 100 FT S 78 DEG
39 MIN E 180 FT TO BEG
(LESS RD)
••••••••LAVADA COURT
••••••••PB 8 PG 56
WALKER THOMAS & JANICE A $63.38
1127 PINE ST
LOT 5
••••••••ORANGE VILLA HEIGHTS
••••••••PB 12 PG 22
PEREZ GUALBERT J + NORMA $61.93
P O BOX 3312
LOT 13
PARK YONG JA $1,001.16
1296 CARDINAL CT
LOT 17
••••••••COUNTRY CREEK THE GLENS AT
••••••••PB 29 PGS 12 TO 14
MURACA SAMUEL J & SHERYL K $131.18
829 PEARL DR
LOT 22
THE GLENS AT COUNTRY CREEK
PB 29 PGS 12 TO 14
ROE ROBERT F & CELINA P $131.18
440 E ORANGE ST
LOT 30
THE GLENS AT COUNTRY CREEK
PB 29 PGS 12 TO 14
SERVIANSKY DAVID TRUSTEE $131.18
1215 PARKLAND CT

NAME-LEGAL DESCRIPTION	TAX-COST
3720 EDGEWATER DR SEC 07 TWP 21S RGE 30E BEG 350 FT E & 311.26 FT N OF SW COR OF NE 1/4 OF SW 1/4 RUN N 180.00 FT E 245 FT S 180.00 FT W 245 FT TO BEG	
SIMLE GERALD W & STILLWAGON JOHN T SEC 06 TWP 21S RGE 30E	$873.99
BROWN ROBERT L P O BOX 2231 SEC 06 TWP 21S RGE 30E	$817.67
1000 W PEMBERTON INC PO BOX 650 SEC 06 TWP 21S RGE 30E	$5,370.04
[illegible] 100 E SEMINOLE AVENUE	$2,130.16
HAMMOCK ADD TO LONGWOOD	
SOBOTKA FRANK J & JUNE J P O BOX 302 PT LOT 20 WNLY OF WLY LI OF [illegible]	$282.17
TRANSAMERICAN LEASING INC P O BOX 305	$992.57
SOBOTKA FRANK J & JUNE P O BOX 302	$467.56
FLORIDA CENTRAL BUSINESS PARK PB 31 PG 18	
MARTIN ELIZABETH A & MARY A 672 FLORIDA CENTRAL PKWY	$1,683.31
TOMASCHEK SAMUEL A & DORIS H 984 SHELLAND AVE	$1,683.31
MARTIN ELIZABETH A & MARY A 3901 ORANGE LAKE DR UNIT 1	$1,683.31
FLOREN ROBERT B & NATALIE L 497 BEECHWOOD AVE UNIT 0	$1,683.31
------SEC 07 TWP 21 RNG 30------	
ATTIC INVESTMENTS & RINEHART JAMES R SEC 07 TWP 21S RGE 30E BEG SLY R/W OF ABANDONED RY	$6,967.07
B P LANDING INC 600 LANDING PL SEC 07 TWP 21S RGE 30E E 1/2 OF SE 1/4 OF NW 1/4 (LESS S 232.25 FT & W 30 FT)	$6,224.11
SIMMONS HAZEL M P O BOX 1047 SEC 07 TWP 21S RGE 30E N 37 FT OF E 105 FT OF 1/4 OF NE 1/4 OF NE 1/4 OF SW 1/4	$363.16
ANDREWS VERNON L + JOHNNIE MAE SEC 07 TWP 21S RGE 30E BEG 210 FT W & 20 FT S OF NE COR OF E 1/2 OF NE 1/4 OF SW 1/4 RUN S 100 FT W 100 FT N 100 FT E 100 FT TO BEG	$529.88
LOVETT AMOS + MILLIE M SEC 07 TWP 21S RGE 30E	$51.82
ASHLEY ALBERT & CLOTEAL 314 CAMPELLO ST SEC 07 TWP 21S RGE 30E BEG 35 FT S + 100 FT E OF NE COR RUN S 40 FT E 75 FT N 40 FT W TO BEG	$18.40
CONTRERAS ARTHUR JR + LOUISE SEC 07 TWP 21S RGE 30E	$35.60
BOLDEN SIDNEY & JACQUELINE 801 BEECHWOOD AVE SEC 07 TWP 21S RGE 30E	$61.98
OAKWAY HEIGHTS PB 6 PG 61	
CORNELL JAMES W 302 E CHURCH ST LOTS 5 + 6 (LESS RD) BLK A	$224.56
CORNELL JAMES W & MELANIE M P O BOX 155 LOTS 7 TO 10 (LESS RD) BLK A	$901.18
CORNELL JAMES W & MELANIE M P O BOX 155 LOTS 11 + 12 (LESS RD) BLK A	$271.10
ORANGE ESTATES PB 16 PG 56	
WILLIAMS LEWIS S JR LOT 6	$31.20
JACKSON CLIFFORD & DOROTHY LOT 12	$451.52
BARKLEY BARBARA R P O BOX 902 LOT 18	$57.74
MILLSMAN ROOSEVELT & CAROLYN O LOT 22	$93.78
WILLIAMS LEE E + MARTHA J 400 CITRUS TREE DR LOT 22	$124.33
EAST PAULINE 80 CAMPELLO ST LOT 28	$37.00
FREEDLANDER INC P O BOX 11126 LOT 35	$40.21
GOUCH [illegible] 702 BEECHWOOD AVE LOT 37	$61.61
SHEPHO JOHN + LEILA M 802 BEECHWOOD AVE LOT 40	$57.74
HARMONY HOMES PB 13 PG 35	
BRUMLIK TIMOTHY S TRUSTEE 100 WEST SOUTH STREET LOT 5 BLK A	$399.52
BLAKES REVISION LULA PB 6 PG 101	
ROBINSON EMMA ET AL C/O MINERVA FRIBLEY LOT 3 LULA BLAKES REVISION	$37.53
HAYMANS ADD TO ALTAMONTE PB 3 PG 39	
SIMPSON ALFREDO JR 301 CENTRAL ST N 135 FT OF LOT 4 (LESS RD) BLK A	$150.04
LAKE MOBILE SHORES REPLAT PB 8 PG 55	
DANIELS THOMAS W & DEBRA J 401 LONGWOOD AVE LOT 11 (LESS RD) BLK A REPLAT OF LAKE MOBILE SHORES PB 8 PG 55	$387.78
LAKE MOBILE SHORES 1ST ADD TO REPLAT PB 8 PG 71	
STEVENS FRED D & GERALDINE 113 OAK AVE N 120 FT OF LOT 14 + THE W 120 FT OF THE N 1/2 OF LOT 13 BLK B 1ST ADD TO REPLAT OF LAKE MOBILE SHORES PB 8 PG 71	$827.90
BROWN EDWARD + MYRTICE B 404 MAGNOLIA ST E 10 FT OF LOTS 15 + 16 BLK 9 1ST ADD TO REPLAT OF LAKE MOBILE SHORES PB 8 PG 71	$14.44
HAYMANS ADD NO 2 PB 5 PG 7	
NELSON JAMES H 304 MAGNOLIA AVE LOTS 9 + 10	$94.18
WRIGHT RUBY T HEIRS ATTN WILLIAM A SCURRY LOT 10	$117.69
GRIFFINS SUBD PB 2 PG 43	
JOHNSON THOMAS G 265 LAKE GRIFFIN CIR N 125 FT OF E 1/4 OF LOT 14 (LESS RD) A E GRIFFINS SUBD PB 2 PG 43	$2,367.98
SIMMONS LEE C & CYNTHIA D 312 E MAGNOLIA ST E 101.35 FT OF W 206.23 FT OF S 207.06 FT OF N 232.06 FT OF LOT 21 A E GRIFFINS SUBD PB 2 PG 43	$200.91
MAGNOLIA HILL PB 15 PG 12	
GWIN JOANNE ET AL P O BOX 428 LOT 4	$182.03
MAGNOLIA INDUSTRIAL PARK PB 33 PG 58	
BRITT FRANCES M & C C	$8,459.27
P O BOX 600 LOT 8	
CHARLOTTE STREET INDUSTRIAL PB 35 PG 65	
808 HATTAWAY INVESTMENT CORP INC LOT 12 CHARLOTTE STREET INDUSTRIAL PARK PB 35 PG 65	$1,007.72
808 HATTAWAY INVESTMENT CORP INC LOT 13 CHARLOTTE STREET INDUSTRIAL PARK PB 35 PG 65	$1,096.03
------SEC 08 TWP 21 RNG 33------	
LAKE TRIPLETT HEIGHTS PB 22 PG 95	
MATTOS HAVEN & SHERRY 909 GAZELL TRL LOT 6 (LESS SLY 5 FT)	$1,523.20
CONCORD WOODS VILLAGE SEC 1	
HILL MARK L & JEAN F 100 VALARIE DR	$587.93
SUNSET MANOR	
MASSEY RAYMOND W & THIEN CAROL L LOT 13 BLK B	$182.80
CASSELBERRY HEIGHTS PB 8 PG 37	
FISCHER LIBERTY FUND LOTS 5 + 6	$1,052.32
LIBERTY REALTY FUND P O BOX 1505 LOT 6 BLK 6	$770.92
RITTER WILLIAM B 320 BALL PARK RD LOT 18 BLK 7	$581.91
COLONIAL POINT PB 10 PG 11	
SMITH DAVID S 1410 HUNTINGTON DR LOT 16	$237.50
CLIFF ELLEN ADD TO CASSELBERRY	
HURREY CHRISTOPHER J & KIMBERLY A	$33.44
WEST JOHN W & LOUISE F 2020 HUNTON POINT	$3,921.80
FERN PARK ESTATES	
WILEY CHARLES P & MICHAEL G WILEY & GEORGE L CLAPHAM	$2,554.77
LAKE KATHRYN VILLAGE PB 25 PGS 49 TO 52	
SCOTT ROCHELLE UNIT 1 BLDG B	$334.00
QUAIL POND EAST ADD TO CASSELBERRY PB 17 PG 87 + 88	
LAMPKINS PHILLIP M & RUBY J 211 MOCKINGBIRD LN LOT 1 QUAIL POND E ADD TO CASSELBERRY	$471.03
CONCORD WOODS VILLAGE SEC 2 PB 24 PG 83 & 84	
FITZER JOSE F 220 ANGELWOOD DR LOT 6	$497.22
CASSELBERRY PB 11 PGS 27 + 28	
LAVOIE FRANCINE 380 PINEY RIDGE RD LOT 8 BLK F	$386.26
SMITH W C & MARY 1027 BRADFORD ST	$1,608.40
WITTINGER LARRY S & ELIZABETH P O BOX 125 N 30 FT OF S 100 FT OF LOT 7 (LESS E 30 FT FOR RD)	$674.02
------SEC 09 TWP 21 RNG 33------	
LAKE KATHRYN PARK PB 8 PGS 5 + 6	
CLOWIS DONALD W & SHIRLEY J 771 SEMINOLA BLVD LOT 8 BLK D	$330.90
TRIPLETT LAKE SHORES PB 8 PG 18	
WILDER GRADY S & KELLY F 21 N LAKE TRIPLET DR LOT 5 BLK A	$312.11
PARKER PHYLLIS B TRUSTEE 105 OVERBROOK DRIVE LOT 7	$362.75
TRIPLETT LAKE SHORES 3RD ADD PB 12 PG 79	
POLK KENNETH B & POLK JACK A LOT 1	$626.80
MILLIGAN WANDA J 940 N TRIPLET DR	$395.12
LAKE KATHRYN PARK 3RD ADD PB 13 PGS 43 + 44	
TOMPKINS CARROLL E 1031 ELK CT LOT 12 BLK D	$211.34
LAKE KATHRYN PARK 4TH ADD	
ATCHER VIRGIL E & NANCY J 396 BAHAMA RD LOT 55 BLK C	$125.65
MITCHELL RANDALL & KIM 641 BAYOU DR LOT 60 BLK C	$190.59
BRIGHT GENE W & BARBARA L E BRIGHT BRUCE LOT 13 BLK E	$215.86
STONYBROOK VILLAGE PB 20 PG 25	
B P LAND INC 600 LANDING PL	$890.44
WYNDHAM WOODS PHASE 1 REPLAT PB 22 PGS 76 & 77	
WHITE MAURICE W & CYNTHIA S 421 BRIDLE PATH LOT 31	$660.72
MARGOLIS BRUCE S & ANDREA S 421 RANCH TRAIL LOT 55	$823.18
WALKER GARY W & PEGGY C 232 BRIDLE PATH LOT 79	$1,101.52
WYNDHAM WOODS PHASE 2 PB 26 PGS 81 & 82	
RYAN MARTIN P & KIMBERLY A 317 CYPRESS WAY LOT 90	$1,018.69
WATERS CAROL ANN 477 SUNDOWN TRL LOT 157	$961.86
SOUTHPORT CONDO PB 27 PGS 29 TO 34	
WATERS RICHARD & MARTINE ATTN THOMAS W PEPPLER UNIT 65	$373.48
NORTHSHORE REPLAT PB 31 PGS 13 TO 12	
NORTHSHORE DEVELOPMENT CORP OF SEMINOLE COUNTY LOT 8	$820.34
NORTHSHORE DEVELOPMENT CORP OF SEMINOLE COUNTY LOT 19	$253.77
NORTHSHORE DEVELOPMENT CORP OF SEMINOLE COUNTY LOT 20	$253.77
NORTHSHORE DEVELOPMENT CORP OF SEMINOLE COUNTY LOT 23	$253.77
NORTHSHORE DEVELOPMENT CORP OF SEMINOLE COUNTY LOT 25	$253.77
NORTHSHORE DEVELOPMENT CORP OF SEMINOLE COUNTY LOT 26	$253.77
NORTHSHORE DEVELOPMENT CORP OF SEMINOLE COUNTY LOT 27	$253.77
NORTHSHORE DEVELOPMENT CORP OF SEMINOLE COUNTY LOT 28	$253.77
NORTHSHORE DEVELOPMENT CORP OF SEMINOLE COUNTY LOT 29	$253.77
NORTHSHORE DEVELOPMENT CORP OF SEMINOLE COUNTY LOT 30	$253.77
NORTHSHORE DEVELOPMENT CORP OF SEMINOLE COUNTY LOT 31	$253.77
NORTHSHORE DEVELOPMENT CORP OF SEMINOLE COUNTY LOT 32	$253.77
NORTHSHORE DEVELOPMENT CORP OF SEMINOLE COUNTY LOT 33	$253.77
NORTHSHORE DEVELOPMENT CORP OF SEMINOLE COUNTY LOT 34	$253.77
NORTHSHORE DEVELOPMENT CORP OF SEMINOLE COUNTY LOT 36	$253.77
NORTHSHORE DEVELOPMENT CORP OF SEMINOLE COUNTY LOT 39	$253.77
NORTHSHORE DEVELOPMENT CORP OF SEMINOLE COUNTY LOT 41	$253.77
NORTHSHORE DEVELOPMENT CORP OF SEMINOLE COUNTY LOT 47	$253.77
NORTHSHORE DEVELOPMENT CORP OF SEMINOLE COUNTY LOT 59	$253.77
NORTHSHORE DEVELOPMENT CORP OF SEMINOLE COUNTY LOT 60	$253.77
NORTHSHORE DEVELOPMENT CORP OF SEMINOLE COUNTY LOT 61	$253.77
NORTHSHORE DEVELOPMENT CORP OF SEMINOLE COUNTY LOT 62	$253.77
NORTHSHORE DEVELOPMENT CORP OF SEMINOLE COUNTY LOT 63	$253.77
NORTHSHORE DEVELOPMENT CORP OF SEMINOLE COUNTY LOT 64	$253.77
NORTHSHORE DEVELOPMENT CORP OF SEMINOLE COUNTY LOT 65	$253.77
NORTHSHORE DEVELOPMENT CORP OF SEMINOLE COUNTY LOT 66	$253.77
NORTHSHORE DEVELOPMENT CORP OF SEMINOLE COUNTY LOT 67	$253.77
NORTHSHORE DEVELOPMENT CORP OF SEMINOLE COUNTY LOT 68	$253.77
NORTHSHORE DEVELOPMENT CORP OF SEMINOLE COUNTY LOT 69	$253.77
NORTHSHORE DEVELOPMENT CORP OF SEMINOLE COUNTY LOT 70	$253.77
NORTHSHORE DEVELOPMENT CORP OF SEMINOLE COUNTY LOT 74	$253.77
NORTHSHORE DEVELOPMENT CORP OF SEMINOLE COUNTY LOT 75	$253.77
NORTHSHORE DEVELOPMENT CORP OF SEMINOLE COUNTY LOT 76	$253.77
NORTHSHORE DEVELOPMENT CORP OF SEMINOLE COUNTY LOT 77	$253.77
NORTHSHORE DEVELOPMENT CORP OF SEMINOLE COUNTY LOT 78	$253.77
NORTHSHORE DEVELOPMENT CORP OF SEMINOLE COUNTY LOT 79	$253.77
NORTHSHORE DEVELOPMENT CORP OF SEMINOLE COUNTY LOT 80	$253.77
NORTHSHORE DEVELOPMENT CORP OF SEMINOLE COUNTY LOT 81	$253.77
NORTHSHORE DEVELOPMENT CORP OF SEMINOLE COUNTY LOT 82	$253.77
NORTHSHORE DEVELOPMENT CORP OF SEMINOLE COUNTY LOT 83	$253.77
NORTHSHORE DEVELOPMENT CORP OF SEMINOLE COUNTY LOT 84	$253.77
NORTHSHORE DEVELOPMENT CORP OF SEMINOLE COUNTY LOT 85	$253.77
NORTHSHORE DEVELOPMENT CORP OF SEMINOLE COUNTY LOT 86	$253.77
NORTHSHORE DEVELOPMENT CORP OF SEMINOLE COUNTY LOT 87	$253.77
NORTHSHORE DEVELOPMENT CORP OF SEMINOLE COUNTY LOT 88	$253.77
NORTHSHORE DEVELOPMENT CORP OF SEMINOLE COUNTY LOT 89	$253.77
NORTHSHORE DEVELOPMENT CORP OF SEMINOLE COUNTY LOT 90	$253.77
SPORTSMANS PARADISE PB 8 PGS 12 + 13	
FARRELL JOHN C 600 WOODFIRE WAY LOT 10 BLK A	$1,154.33
BENSON C T 1125 SEMINOLA BLVD LOT 8 BLK B	$2,350.70
KNAPTON JAMES R & PEGGY A 1340 PARK DR N 1/2 OF LOT 18 BLK B	$354.03
SANDOCAS ERNEST E & JUDITH LOT 25 BLK D	$1,209.50
TRIPLETT LAKE SHORES ADD PB 8 PGS 40 + 41	
TERRELL ROSITA B 100 N LOST LAKE LN LOT 31 BLK A	$120.87
CRYSTAL BOWL 2ND ADD	
MU-TMENG BLOWS INC 1103 E CENTRAL BLVD LOT 16 BLK B	$919.26
------SEC 10 TWP 21 RNG 33------	
DUCK POND ADD TO CASSELBERRY PB 11 PG 27	
SLADE CHARLES III & VIRGINIA P LOT 52	$639.71
KIRBY FRANKLIN R & THERESA L 1403 LAKE DR N 60 FT OF LOT 73 + E 10 FT OF LOT 74 DUCK POND ADD TO CASSELBERRY PB 11 PG 27	$246.96
WOOD ALAN W 1401 TIPTON RD FT OF W 50 FT OF LOT 83 & WLY 25 FT OF LOT 84	$298.23
FERGUSON ROY J & BENNETT JUDITH B P WLY 100 FT OF LOT 354 WLY OF LOT (LESS RD) DUCK POND ADD TO CASSELBERRY PB 11 PG 27	$79.97
DUCK POND FIRST ADD PB 12 PG 70	
MAZZOCCHI NICHOLAS 1430 HILLTOP RD LOT 7	$80.55
KNAPTON JAMES R & PEGGY A 1340 PARK DRIVE WLY 15 FT OF LOT 25 + ELY 65 FT OF LOT 26	$242.22
KNAPTON JAMES R & PEGGY A 1340 PARK DRIVE ELY 25 FT OF LOT 25 DUCK POND 1ST ADD PB 12 PG 70	$71.73
SEMINOLE RACEWAY 1ST ADD PB 13 PG 96	
GIBBS C C 1311 CARLISLE DR LOT 37	$251.24
GIBBS C C 1311 CARLISLE DR LOT 38	$553.05
GIBBS W J & ELIZABETH 1311 CARLISLE DR LOT 55	$172.10
GIBBS ELIZABETH C 1311 CARLISLE DRIVE LOTS 56 + 57	$291.48
KNAPTON JAMES R & PEGGY A 1340 PARK DR LOT 61	$188.70
WATTS FARMS PB 6 PG 80	
MIKOLAJCIK STEVE J LIFE INT C/O HOLLIS CHAPMAN E 225 FT OF S 180 FT OF N 510 FT OF LOT 16 (LESS RD)	$129.21
MALCOMB ROBERT C 1250 SUNSET DR N 1/2 OF S 465 FT OF E 1/2 OF LOT 30	$464.71
CLEVELAND FREEMAN N 525 FT OF W 340 FT OF LOT 37	$976.13
BUTTONS SUBD AMENDED PLAT PB 9 PG 25	
SHOWCASE HOMES INC RT 3 BOX 1210 LOTS 2 & 11 12 14 + 15 OLESS SLY 8 FT OF LOT 2 FOR R/W BLK A AMENDED PLAT OF BUTTONS SUBD PB 9 PG 25	$446.12
SHOWCASE HOMES INC 1111 MARCUS CT LOT 1 (LESS W 25 FT) BLK C AMENDED PLAT OF BUTTONS SUBD PB 9 PG 25	$114.05
RODRIGUEZ HARRY W & NANCY 1930 VIENNA DR W 1/2 OF LOT 15 BLK C AMENDED PLAT OF BUTTONS SUBD PB 9 PG 25	$149.22
SPICEWOOD PB 32 PG 17	
STANFORD ALAN J & TAMARI A 1756 CINNAMON CIR LOT 23	$307.19
------SEC 11 TWP 21 RNG 33------	
NORRIS THOMAS A 1912 TUSCA TRL SEC 11 TWP 21S RGE 30E BEG 1291.015 FT N + 885.552 FT W OF SE COR RUN N 85 DEG W 181.491 FT S 31 DEG 56 MIN 36.5 SEC E 1285.776 FT S 46 DEG 35 MIN 50.5 SEC E 9.596 FT N 16 DEG 1 MIN 32.5 SEC W 1111.71 FT TO BEG	$4,189.85
PREMIER PROPERTIES OF ORLANDO INC SEC 11 TWP 21S RGE 30E BEG N 88 DEG 47 MIN 12 SEC W 1952 FT OF SE COR RUN S 88 DEG 47 MIN 12 SEC E 226.843 FT S 33 DEG 1 MIN 16 SEC W 600.07 FT N 88 DEG 47 MIN 12 SEC W 585.449 FT TO NO N 5 DEG 29 MIN 57 SEC E 413.441 FT N 10 DEG 36 MIN 22 SEC E 16.839 FT ELY ON CURVE 181.486 FT S 59 DEG 49 MIN 22 SEC E 391.481 FT ELY ON CURVE TO PT N OF BEG S 224.003 FT TO BEG	$1,265.92
NORTH ORLANDO RANCHES SEC 06 PB 12 PGS 84 & 85	
ELMORE EUGENE A & SHEILA D 630 SUNRISE AVE LOT 11 BLK L NORTH ORLANDO RANCHES SEC 6 PB 12 PG 85	$1,364.05
------SEC 12 TWP 21 RNG 33------	
OAK FOREST UNIT 1 PB 22 PGS 81 TO 83	
RUEHLMAN BARBARA M 313 RIVERBEND BLVD LOT 52	$777.15
LINTHOUT RONALD & HELEN C 1041 CHOKECHERRY DR LOT 77	$8.30
EBERLY CARL A 139 MANSO LANE LOT 78	$8.30
OAK FOREST UNIT 2 PB 26 PG 95 & 96	
BARNYDT PETER J & NANCY W 1047 WINTER SPRINGS BLVD LOT 151	$775.03
DEL FORN GEORGE & OALEEN M 1043 WINTER SPRINGS BLVD LOT 155	$1,000.62
OAK FOREST UNIT 2B PB 26 PGS 85 & 86	
ELDRIDGE JOHN E JR & DARBY S 1071 CHOKECHERRY DR LOT 177	$734.65
OAK FOREST UNIT 3	
PB 27 PGS 92 & 93	
MARTIN DENNIS R & SHARRA L 861 BEECHWOOD DR	$780.27
CHANDLER J THOMAS & PEGGY A 803 BIRCH CIRCLE LOT 269	$871.10
OAK FOREST UNIT 6 PB 28 PGS 8 & 9	
SULLIVAN FRANCIS M & DELORES M 1000 TURKEY HOLLOW CIR LOT 276	$830.04
WINTER SPRINGS UNIT 4 PB 18 PG 3	
HIEBER RAYMOND JR & ELIZABETH LOT 339	$964.61
DAVIS STANLEY W 4019 GREEN APPLE TURN LOT 357	$1,116.05
CONSIDINE JAMES L P O BOX 853 LOT 299	$1,453.13
WHALEN LAMAN A & MARY J 1960 N JENSEN RD LOT 319	$2,420.18
KUNZ REINHARDT & MARIA S 402 GREENBROOK DR LOT 274	$2,262.84
DUPRE ALBERT P + BETTY J 1019 ANTELOPE TRL LOT 221	$985.05
OANIANO MICHAEL V & MAUREEN 1208 NAVAJO TRL	$1,224.24
BAY FRANCIS & TRUSTEE P O BOX 1189 LOT 380	$1,451.46
TUSCAWILLA UNIT 06 PB 22 PGS 32 & 33	
FIELDS DONALD D & EDDY JO 1365 CHEETAH TRL TUSCAWILLA UNIT 5 PB 21 PGS 32 & 33	$881.76
------SEC 14 TWP 21 RNG 33------	
WINTER SPRINGS PB 17 PGS 81 + 82	
TIMS GARY T & MELANIE C 1304 PONCE DE LEON BLVD LOT 30 BLK C	$345.79
TUSCAWILLA PH 1 PB 27 PGS 37 & 38	
SUN BELT DEVELOPMENT CONTRACTORS INC	$1,892.26
WINTER SPRINGS PB 17 PGS 59 & 60	
HARRIS HERMAN & CORLEA DONALD H & SHACKELFORD GARY LOT 9	$494.67
LAPP RICHARD F 2001 ALOHA AVE LOT 11	$494.67
COPELAND RAFAEL B & CAROLE P 4120 E DANBY CT LOT 13	$1,650.38
WINTER SPRINGS UNIT 3 PB 17 PGS 89 + 90	
BEATTY JACK C & M ALISON 995 DYSON DR LOT 116	$1,359.78
PULTZ MARTHA C 1039 NORTHERN WAY LOT 169	$549.09
HUGHES R J JR & CAROLYN R 1027 NORTHERN WAY LOT 175	$2,970.27
COOPER JAMES W & CAROL A 616 PONY CT LOT 180	$1,836.19
SHOFE RANDY W & DIANE 614 N PINTO CT LOT 194	$1,443.91
DEER RUN UNIT 23C PB 30 PG 80	
PROULX RONALD J & JOANN S 152 BUCKSKIN WAY LOT 126	$1,046.05
TUSKAWILLA PH 2 PB 32 PGS 51 & 52	
SOUTHEASTERN HOMES COMPANY 1069 W HORSE BLVD LOT 34	$2,039.64
------SEC 14 TWP 21 RNG 30------	
DEER RUN UNIT 23B PB 28 PGS 73 & 74	
DIAMOND ANTHONY M 218 WINGWOOD DR LOT 43 DEERRUN UNIT 23B PB 28 PGS 73 & 74	$1,013.04
DEER RUN UNIT 15 PB 36 PG 56	
DEL PROPERTIES XXV LTD 1101 N LAKE DESTINY DR LOT 2	$297.92
DEL PROPERTIES XXV LTD 1101 LAKE DESTINY DR LOT 26	$297.92
DEL PROPERTIES XXV LTD 1101 LAKE DESTINY DR LOT 27	$297.92
DEL PROPERTIES XXV LTD 1101 LAKE DESTINY DR LOT 29	$297.92
DEL PROPERTIES XXV LTD 1101 LAKE DESTINY DR LOT 30	$297.92
DEL PROPERTIES XXV LTD 1101 N LAKE DESTINY DR LOT 32	$297.92
DEL PROPERTIES XXV LTD 1101 N LAKE DESTINY DR LOT 33	$297.92
DEL PROPERTIES XXV LTD 1101 N LAKE DESTINY DR LOT 41	$297.92
DEL PROPERTIES XXV LTD 1101 N LAKE DESTINY DR LOT 42	$297.92
DEL PROPERTIES XXV LTD 1101 N LAKE DESTINY DR LOT 43	$297.92
DEL PROPERTIES XXV LTD 1101 N LAKE DESTINY DR LOT 44	$297.92
DEL PROPERTIES XXV LTD 1101 LAKE DESTINY DR LOT 45	$297.92
OAK LEAF PB 36 PG 73	
FUDGE KENT O & KAREN L 310 MIMI CT LOT 3	$78.00
CHECKO CONSTRUCTION INC 684 FORT ROSE DR LOT 6	$78.00
DEER RUN UNIT 10 PB 28 PGS 52 & 53	
MATHEWS JOHN J JR 380 FAIRGREEN PL LOT 1	$934.10
BELLE JEAN P 1438 PINEHURST DR LOT 98	$1,304.06
DEER RUN UNIT 11 PB 29 PGS 22 & 23	
MORGAN JOHN B & ULTIMA O & MORGAN TIMOTHY O LOT 17 DEERRUN UNIT 11 PB 29 PGS 22 & 23	$974.42
------SEC 15 TWP 21 RNG 33------	
STERLING PARK UNIT 01 PB 16 PGS 92 + 93	
HART ROGER L & JAN C 102 BLUE HERON LOT 12 BLK A STERLING PARK UNIT 1 PB 16 PG 93	$466.61
INGRAM NANCY L 631 SWALLOW DR LOT 16 BLK A STERLING PARK UNIT 1 PB 16 PG 93	$473.37
CAMELOT UNIT 2 PB 16 PGS 95 + 96	
ALGASE MAX & ALICE M 1472 CANTERBURY CIR LOT 10 BLK D	$621.47
STERLING PARK UNIT 03 PB 18 PGS 52 TO 54	
NEPTUNE DARBY ANN 313 SANDPIPER CT LOT 36 BLK A STERLING PARK UNIT 3 PB 18 PGS 52 TO 54	$605.72
TORRES JOSE M & CARMEN D 345 SANDPIPER DR LOT 8 BLK 6 STERLING PARK UNIT 3 PB 18 PGS 52 TO 54	$950.63
DEER RUN UNIT 06 PB 25 PG 94	
JAHNKE ROBERT A & KAREN D 105 DOE CT LOT 23 DEERRUN UNIT 6 PB 25 PG 94	$803.28
STERLING PARK UNIT 04 PB 21 PGS 6 & 7	
PAULOVICH JOHN S & MARIA R 524 EAGLE CIRCLE LOT 15 BLK C STERLING PARK UNIT 4 PB 21 PGS 6 & 7	$168.26
DEER RUN UNIT 22 PB 26 PGS 3 & 4	
WISEMAN TERESA E 510 WOODFIRE WAY LOT 6 BLK A	$490.81
------SEC 16 TWP 21 RNG 30------	
QUEENS MIRROR ADD PB 8 PG 33	
KIESEL HARRY F & ANN J 164 S WINTER PARK DR LOTS 16 & 17	$985.82
COUNTRY CLUB ADD REPLAT OF BLK CE PB 8 PG 28	
FOUNTAIN DENNIS F 221 S LAKE TRIPLET DR LOT 12 REPLAT OF BLOCK CE COUNTRY CLUB ADD PB 8 PG 28	$209.42
D J B ENTERPRISES INC 300 S LAKE TRIPLET DR PT OF LOT 45 DESC AS BEG NE COR RUN W 161.40 FT S 40 FT S 88 DEG 20 MIN 8 SEC W 102.61 FT S 18 DEG 32 MIN 31 SEC E 306 FT N 82 DEG 31 MIN 29 SEC E 209.45 FT NWLY ON R/W 306.93 FT TO BEG REPLAT OF BLOCK CE COUNTRY CLUB ADD PB 8 PG 28	$675.19
CRYSTAL BOWL ADD PB 8 PG 39	
TOMPKINS RONALD G & BRENDA 4650 MISTY WAY LOT 19 (LESS RD) BLK A	$254.10

NAME-LEGAL DESCRIPTION TAX-COST

LOT 8 BLK D
●●●●●●●CASSEL CREEK PHASE 1 ●●●●●●●●
●●●●●●●PB 25 PG 1 & 2 ●●●●●●●●
FEDERAL NATIONAL MORTGAGE ASSN $787.13
100 PEACHTREE ST
UNIT 5C
●●●●●●●SUMMIT VILLAGE UNIT 3 ●●●●●●●●
●●●●●●●A CONDO ●●●●●●●●
●●●●●●●PB 30 PGS 100 TO 102 ●●●●●●●●
TAO PHILIP & CHU CHUNG $629.59
1001 ESPLANADE WAY #41C
UNIT 41C
SUMMIT VILLAGE UNIT 3 A CONDO
PB 30 PGS 100 TO 102
CHARLES JOHNNY & NANCY D $709.21
1001 ESPLANADE WAY 946-F
UNIT 46F
SUMMIT VILLAGE UNIT 3 A CONDO
PB 30 PGS 100 TO 102
●●●●●●●COACH LIGHT ESTATES SEC 3 ●●●●●●●●
●●●●●●●PB 25 PG 86 ●●●●●●●●
HAMILTON FELIX & JEAN E $287.29
2236 WINSLOW CIRCLE
LOT 10 BLK B
MOON ROBERT E TRUSTEE $1,436.54
150 153RD AVE
LOT 14 BLK B
MOON ROBERT E TRUSTEE $1,438.70
150 153RD AVE
LOT 16 BLK B
MOON ROBERT E TRUSTEE $1,331.07
150 153RD AVE
LOT 17 BLK B
MOON ROBERT E TRUSTEE $1,438.70
150 153RD AVE
LOT 18 BLK B
MOON, ROBERT E TRUSTEE $1,436.70
150 153RD AVE E
LOT 20 BLK B
MOON, ROBERT E TRUSTEE $287.29
150 153RD AVE E, STE 234
LOT 21 BLK B
MOON ROBERT E TRUSTEE $1,493.55
150 153RD AVE E
LOT 22 BLK B
MOON ROBERT E TRUSTEE $1,429.83
150 153RD AVE E
LOT 23 BLK B
MOON ROBERT E TRUSTEE $1,493.55
150 153RD AVE E
LOT 24 BLK B
MOON ROBERT E TRUSTEE $1,438.70
150 153RD AVE E
LOT 25 BLK B
MOON ROBERT E TRUSTEE $1,579.05
150 153RD AVE E
LOT 26 BLK B
MOON ROBERT E TRUSTEE $1,586.94
150 153RD AVE E
LOT 27 BLK B
MOON ROBERT E TRUSTEE $1,607.56
150 153RD AVE E
LOT 28 BLK B
MOON ROBERT E TRUSTEE $1,413.23
150 153RD AVE E, STE 204
LOT 30 BLK B
ZAMBRANA LUIS & GISELE J $287.29
2215 WINSLOW CIR
LOT 1 BLK C
LECKIE CONTRACTING INC $1,059.44
2349 LAFAYETTE AVE
LOT 9 BLK C
DE CELA PIERRE TRUSTEE $287.29
ATTN 861 W MORSE BLVD
LOT 11 BLK C
●●●●●●●LAKE HOWELL ARMS CONDO ●●●●●●●●
●●●●●●●ORB 1377 PG 1145 ●●●●●●●●
HARDWARE LESLIE $674.46
3106 ROSEMARY LANE
UNIT 103C
APTHORP ELSIE T $272.34
117-C GEORGETOWN DR
UNIT 117C
HEINE JOHN A & RUTH M $702.77
2356 SUMMERFIELD DR
UNIT 215
SWEAT J ROBERT JR $625.72
364 GEORGETOWN DR
UNIT 364
BENEDETTI RONALD $422.08
527-W GEORGETOWN DR
UNIT 527B
●●●●●●●DOCTORS CARE SUBD ●●●●●●●●
●●●●●●●PB 29 PG 45 ●●●●●●●●
DAVIS BRADLEY J TR $8,566.22
29 S ORANGE AVE
LOT 1
●●●●●●●SUMMIT VILLAGE UNIT 4 ●●●●●●●●
●●●●●●●PB 36 PGS 39 TO 40 ●●●●●●●●
GENERAL ELECTRIC CREDIT $707.81
EQUITIES INC ATTN: DORI SUTTER
UNIT 36C
VELARDI SALVATORE & SHIRLEY $491.01
1001 ESPLANADE WAY #58E
UNIT 58E
------------SEC 22 TWP 21 RNG 33------------
DEL PROPERTIES VI LTD $19,706.26
1015 SEMORAN BLVD
SEC 22 TWP 21S RGE 30E
W 1/2 OF SW 1/4 OF NW 1/4
(LESS RED BUG LAKE RD & EAGLE CIR &
HUNTERS CHASE CONDO PH 1)
●●●●●●●HOWELL HARBOR ESTATES ●●●●●●●●
●●●●●●●PB 24 PG 53 ●●●●●●●●
LECKIE CONSTRACTING INC $1,780.81
2349 LAFAYETTE AVE
LOT 22
HOWEL HARBOR ESTATES
PB 24 PG 53
●●●●●●●HARBOUR LANDING ●●●●●●●●
●●●●●●●PB 24 PG 78 ●●●●●●●●
POPE GEORGE M & DEBORAH T $1,713.78
3044 HARBOUR LANDING WAY
LOT 12
●●●●●●●SUMMERHILL PH 2 ●●●●●●●●
●●●●●●●PB 33 PGS 27 & 28 ●●●●●●●●
STRADA RICHARD & ELIZABETH $227.45
10 JAMES ST
LOT 94
●●●●●●●HUNTERS CHASE CONDO PH 1 ●●●●●●●●
●●●●●●●ORB 1781 PG 1576 ●●●●●●●●
DEL PROPERTIES VI LTD $1,139.91
1015 SEMORAN BLVD
UNIT 2 BLDG 1
DEL PROPERTIES VI LTD $1,139.91
1015 SEMORAN BLVD
UNIT 39 BLDG 5
DEL PROPERTIES VI LTD $1,082.07
1015 SEMORAN BLVD
UNIT 40 BLDG 5
DEL PROPERTIES VI LTD $1,518.70
1015 SEMORAN BLVD
UNIT 47 BLDG 6
DEL PROPERTIES VI LTD $1,139.91
1015 SEMORAN BLVD
UNIT 49 BLDG 7
DEL PROPERTIES VI LTD $1,082.07
1015 SEMORAN BLVD
UNIT 50 BLDG 7
POLHAMUS ROBERT C & JUDITH R $1,167.59
975 NARTHERN DANCER WAY #135
UNIT 52 BLDG 7
DEL PROPERTIES VI LTD $1,139.91
1015 SEMORAN BLVD
UNIT 53 BLDG 7
DEL PROPERTIES VI LTD $1,082.07
1015 SEMORAN BLVD
UNIT 54 BLDG 7
DEL PROPERTIES VI LTD $1,226.28
1015 SEMORAN BLVD
UNIT 55 BLDG 7
------------SEC 23 TWP 21 RNG 33------------
BRENTWOOD DEV GROUP LTD $777.82
255 S ORANGE AVE
SEC 23 TWP 21S RGE 30E
FROM E 1/4 COR RUN N 33 FT W
75 FT N 702.15 FT NWLY ON CURVE
35.79 FT TO POB RUN W 79.99 FT
N 52 DEG 22 MINN 12 SEC W 145.97 FT
N 110 FT E 169.96 FT SELY ON
CURVE 201.37 FT TO BEG
(.737 AC))
HOEPKE JAMES R & JOYCE M $88.11
711 BENNETT RD
SEC 23 TWP 21S RGE 30E
S 132 FT OF N 264 FT OF W
165 FT OF SE 1/4 OF SE 1/4
GALLAGHER HOMES INC $427.40
PO BOX 3624
SEC 23 TWP 21S RGE 30E
W 1/4 OF E 1/2 OF SE 1/4
OF SE 1/4 (LESS N 15 FT
RD)
●●●●●●●HOWELL COVE 1ST SEC ●●●●●●●●
●●●●●●●PB 20 PGS 74 & 75 ●●●●●●●●
GONZALEZ JIMMY $1,271.37
3545 JERICO DR
LOT 6 BLK D
SANTMYER BERNICE C $221.05
BATISTE LOIS A
LOT 10 BLK D
●●●●●●●HOWELL COVE 3RD SEC ●●●●●●●●
●●●●●●●PB 22 PGS 22 & 23 ●●●●●●●●
CONSTANTINE NICHOLAS A $1,562.83
3640 DAHILL CT
LOT 9 BLK R
●●●●●●●CREEKS BEND ●●●●●●●●
●●●●●●●PB 27 PGS 96 & 97 ●●●●●●●●
SCHELSBERGER HARRY $1,743.04
465 TRITON
LOT 40
MASON DAVID A & TERESA B $1,691.84
P O BOX 111
LOT 51
●●●●●●●ORANGE GROVE PARK UNIT 2 ●●●●●●●●
●●●●●●●PB 29 PG 61 ●●●●●●●●
ANDEN GROUP OF FLORIDA THE $267.36
206 FRANCIS CT
LOT 31
●●●●●●●BELLE MEADE UNIT 3 PH 1 ●●●●●●●●
●●●●●●●PB 35 PG 61 ●●●●●●●●
BUHS RICHARD J & MAJORIE A $127.24
3951 HAYNES CIR
LOT 21
------------SEC 24 TWP 21 RNG 33------------
PRIDGEN & ASSOCIATES $749.47
EIGHT PIEDMONT CENTER
SEC 24 TWP 21S RGE 30E
BEG 716.08 FT W OF NE COR OF
SW 1/4 OF NE 1/4 RUN S 22 DEG
1 MIN 36 SEC E 764.63 FT E 261.55
FT S 54 DEG 51 MIN 23 SEC E 165 FT
E 120 FT S 50 DEG 25 MIN 34 SEC E
272.88 FT S 67 DEG 24 MIN 44 SEC E
36 FT S 30 DEG 39 MIN 32 SEC E
127.77 FT S 31 DEG 41 MIN 4 SEC E
205.12 FT W TO ELY R/W TUSKAWILLA-
GABRIELLA RD NWLY ALONG ELY R/W TO
A PT W OF BEG E TO BEG (LESS
RED WILLOW PLAZA)
EASTMONT CORPORATION $784.77
5151 ADAMSON ST
SEC 24 TWP 21S RGE 30E
N 424.82 FT OF S 826.51 FT
OF SW 1/4 W OF DODD RD
WILLA SPRINGS VILLA ASSOCIATES $15,729.73
II P O BOX 2049
SEC 24 TWP 21S RGE 30E
BEG 112 FT W OF NE COR OF SE 1/4
OF SW 1/4 RUN S 37 DEG 51 MIN 14
SEC W 285.74 FT S 52 DEG 8 MIN 46
SEC E 38.69 FT S 1 DEG 5 MIN 39
SEC W 332 FT S 46 DEG 5 MIN 39 SEC
W 47.53 FT S 43 DEG 54 MIN 21 SEC E
64.50 FT S 1 DEG 5 MIN 39 SEC W

NAME-LEGAL DESCRIPTION TAX-COST

130.92 FT N 88 DEG 54 MIN 21 SEC W
231.57 FT S 1 DEG 5 MIN 39 SEC W
267.03 FT TO C/L HOWELL CREEK NWLY
ALONG C/L TO A PT 165 FT E OF W LI
OF SE 1/4 OF SW 1/4 N TO A PT W
OF BEG E TO BEG
WILLA SPRINGS VILLA ASSOCIATES $56,036.64
8008 CORPORATE CENTER DRIVE
SEC 24 TWP 21S RGE 30E
BEG NE COR OF SE 1/4 OF SW 1/4
RUN W 112 FT S 37 DEG 51 MIN 14 SEC
W 285.74 FT S 52 DEG 8 MIN 46 SEC E
38.69 FT S 1 DEG 5 MIN 39 SEC W
332 FT S 46 DEG 5 MIN 39 SEC W
47.53 FT S 43 DEG 54 MIN 21 SEC E
64.50 FT S 1 DEG 5 MIN 39 SEC W
267.03 FT TO C/L HOWELL CREEK NELY
ALONG C/L HOWELL CREEK TO W LI
TRACT D WILLA SPRINGS COMMERCIAL
CENTER N TO A PT E OF BEG W TO BEG
& 24-21-30-507-0000-0000
TRACT A
WILLA SPRINGS COMMERCIAL CENTER PH
2
PB 36 PGS 27 & 28
MARTIN DOROTHY LIFE EST $218.76
(CLAYTON CHARLES W JR ET-AL)
SEC 24 TWP 21S RGE 30E
S 200 FT OF W 200 FT OF E
365 FT OF SE 1/4 OF SW 1/4
S OF CREEK
●●●●●●●FORREST CREEK ESTATES ●●●●●●●●
●●●●●●●PB 32 PGS 53 & 54 ●●●●●●●●
FORREST CREEK JOINT VENTURE $436.55
P O BOX 1766
LOT 1
FORREST CREEK JOINT VENTURE $436.55
P O BOX 1766
LOT 2
FORREST CREEK JOINT VENTURE $436.55
P O BOX 1766
LOT 4
FORREST CREEK JOINT VENTURE $436.55
P O BOX 1766
LOT 5
FORREST CREEK JOINT VENTURE $436.55
P O BOX 1766
LOT 6
FORREST CREEK JOINT VENTURE $436.55
P O BOX 1766
LOT 7
FORREST CREEK JOINT VENTURE $436.55
P O BOX 1766
LOT 8
FORREST CREEK JOINT VENTURE $436.55
P O BOX 1766
LOT 9
FORREST CREEK JOINT VENTURE $436.55
P O BOX 1766
LOT 10
FORREST CREEK JOINT VENTURE $436.55
P O BOX 1766
LOT 12
FORREST CREEK JOINT VENTURE $436.55
P O BOX 1766
LOT 13
TAYLOR JACK A $1,827.96
P O BOX 982
LOT 14
FORREST CREEK JOINT VENTURE $436.55
P O BOX 1766
LOT 15
FORREST CREEK JOINT VENTURE $436.55
P O BOX 1766
LOT 16
FORREST CREEK JOINT VENTURE $436.55
P O BOX 1766
LOT 20
FORREST CREEK JOINT VENTURE $436.55
P O BOX 1766
LOT 21
FORREST CREEK JOINT VENTURE $436.55
P O BOX 1766
LOT 22
FORREST CREEK JOINT VENTURE $436.55
P O BOX 1766
LOT 23
FORREST CREEK JOINT VENTURE $436.55
P O BOX 1766
LOT 24
FORREST CREEK JOINT VENTURE $436.55
P O BOX 1766
LOT 25
FORREST CREEK JOINT VENTURE $436.55
P O BOX 1766
LOT 26
FORREST CREEK JOINT VENTURE $436.55
P O BOX 1766
LOT 27
FORREST CREEK JOINT VENTURE $436.55
P O BOX 1766
LOT 28
FORREST CREEK JOINT VENTURE $436.55
P O BOX 1766
LOT 29
FORREST CREEK JOINT VENTURE $436.55
P O BOX 1766
LOT 30
FORREST CREEK JOINT VENTURE $436.55
P O BOX 1766
LOT 31
FORREST CREEK JOINT VENTURE $436.55
P O BOX 1766
LOT 32
FORREST CREEK JOINT VENTURE $436.55
P O BOX 1766
LOT 33
FORREST CREEK JOINT VENTURE $436.55
P O BOX 1766
LOT 34
FORREST CREEK JOINT VENTURE $436.55
P O BOX 1766
LOT 35
FORREST CREEK JOINT VENTURE $436.55
P O BOX 1766
LOT 36
FORREST CREEK JOINT VENTURE $436.55
P O BOX 1766
LOT 37
●●●●●●●RED WILLOW PLAZA ●●●●●●●●
●●●●●●●PB 35 PGS 99 & 100 ●●●●●●●●
PRIDGEN & ASSOCIATES $7,016.39
EIGHT PIEDMONT CENTER
LOT 7
●●●●●●●HOLLOWBROOK ●●●●●●●●
●●●●●●●PB 32 PGS 86 & 87 ●●●●●●●●
BROWN BRIAN C & LAUREN C $1,422.59
640 KISSIMMEE PLACE
LOT 30
●●●●●●●HOLLOWBROOK PH 2 ●●●●●●●●
●●●●●●●PB 36 PGS 5 TO 7 ●●●●●●●●
CRUZ EDWIN & BETZAIDA $124.18
3823 BISCAYNE DR
LOT 104
LYNCH JOHN R JR & KATHLEEN T $124.18
3804 BISCAYNE DR
LOT 121
------------SEC 25 TWP 21 RNG 33------------
MOKHBERI HASSAN A & FARIDEH N $378.67
1031 CHOKECHERRY DR
SEC 25 TWP 21S RGE 30E
S 210 FT OF N 465 FT OF W
210 FT OF SW 1/4 OF NE 1/4
OF NE 1/4 (LESS RDS)
HARVEY SHIRLEY L $242.74
6939 YUCATAN DR
SEC 25 TWP 21S RGE 30E
S 125 FT OF N 639 FT OF W
204.5 FT OF NE 1/4 (LESS W
102.25 FT)
●●●●●●●SEN-VIE SUBD ●●●●●●●●
●●●●●●●PB 17 PG 64 ●●●●●●●●
TOMPKINS RONNIE G & $2,169.30
BRENDA J
LOT 2
●●●●●●●TUSCAWILLA ACRES ●●●●●●●●
●●●●●●●PB 21 PG 83 ●●●●●●●●
FERAY JEFFERY $1,845.30
4600 PARKER CT
LOT 1
TUSKAWILLA ACRES
PB 21 PG 83
CONSIDER CONSTR CO $325.36
P O BOX 622
LOT 21
TUSKAWILLA ACRES
PB 21 PG 83
●●●●●●●CAROLYN ESTATES ●●●●●●●●
●●●●●●●PB 21 PG 86 ●●●●●●●●
CARLILE RICHARD C & CARRIL L $1,277.96
1736 W SHERYL DR
LOT 10
●●●●●●●AMBERWOOD UNIT 1 ●●●●●●●●
●●●●●●●PB 27 PG 17 ●●●●●●●●
RAVIELE NICHOLAS M & JO ANN $815.87
1505 SUGARWOOD CIRCLE
LOT 32
●●●●●●●VILLA GROVE ●●●●●●●●
●●●●●●●PB 29 PGS 53 & 54 ●●●●●●●●
PRUITT WILLIAM J & GLORIA F $954.66
1787 VILLA CIR
LOT 46
●●●●●●●AMBERWOOD UNIT 3 ●●●●●●●●
●●●●●●●PB 32 PG 100 ●●●●●●●●
JWJ TRUST $323.96
435 DOUGLAS RD
LOT 5
●●●●●●●QUAIL RUN ●●●●●●●●
●●●●●●●PB 33 PGS 20 & 21 ●●●●●●●●
PEZZULLO FRANK & JACQUELINE $1,614.29
2209 FAIRGLENN WAY
LOT 3
KORSHIN ARNOLD R & ELAINE M $514.69
2250 FAIRGLENN WAY
LOT 50
●●●●●●●AUTUMN GLEN PH 1 ●●●●●●●●
●●●●●●●PB 35 PGS 46 & 47 ●●●●●●●●
HILL DONALD S & CHERYL E $259.61
1775 MEADOWGOLD LN
LOT 30
HOWE THOMAS L & JANET M $257.61
1838 MEADOWGOLD LN
LOT 54
●●●●●●●AUTUMN GLEN PH 2 ●●●●●●●●
●●●●●●●PB 35 PGS 48 & 49 ●●●●●●●●
HARDY DAVID D & WENDY B $130.61
1475 SHADYHILL TERR
LOT 103
●●●●●●●AUTUMN GLEN PH 3 ●●●●●●●●
●●●●●●●PB 37 PGS 75 TO 77 ●●●●●●●●
MALIN JEFFREY & HERA M $40.53
1663 MEADOWGOLD CT
LOT 142
●●●●●●●TIFFANY WOODS ●●●●●●●●
●●●●●●●PB 29 PGS 28 & 29 ●●●●●●●●
MARCZUK MIGUEL & PAMELA $386.37
224 HUNTRIDGE DR
LOT 10
KEARNS LOYD F & ELIANA $1,247.12
1709 MIRA CT
LOT 27
------------SEC 26 TWP 21 RNG 33------------
EASTMONT CORPORATION $1,040.21
551 E SEMORAN BLVD
SEC 26 TWP 21S RGE 30E
S 2 1/2 AC OF N 9 1/2 AC OF
W 1/2 OF SW 1/4 OF NE 1/4
VANDIVIER FORREST L & MARJORIE $13.80
1005 NEWCASTLE CT
SEC 26 TWP 21S RGE 30E
BEG 763.2 FT N OF W 1/4
COR RUN E 189.3 FT N 15 FT
W 145 FT N 124.13 FT NWLY
ON CURVE TO PT N OF BEG S
TO BEG

NAME-LEGAL DESCRIPTION TAX-COST

SPOTO LAWRENCE J & $178.88
SPOTO MIN M
SEC 26 TWP 21S RGE 30E
BEG 663.2 FT N OF W 1/4 COR
RUN N 95 FT E 189.3 FT S 85
FT W 189.44 FT TO BEG
SPOTO LAWRENCE J & $35.08
SPOTO MIN M
SEC 26 TWP 21S RGE 30E
BEG 753.2 FT N OF W 1/4
COR RUN E 189.45 FT S 15 FT
W 189.30 FT N 15 FT TO BEG
ERDMAN DAVID A & MARSHA L $497.06
RT 1 BOX 49
SEC 26 TWP 21S RGE 30E
BEG 182.25 FT W OF SE COR
OF W 1/2 OF SE 1/4 OF SE
1/4 RUN E 182.25 FT N
377.4 FT W 175.21 FT S 0
DEG 55 MIN W TO BEG (LESS
RD)
●●●●●●●GARDEN LAKE ESTATES UNIT 2 ●●●●●●●●
●●●●●●●PB 26 PG 76 ●●●●●●●●
LARVING HJALMER E $1,130.36
1318 GLADIOLAS DR
LOT 12
LEIDIGH MARK W & PAMELA JO $194.59
1380 GLADIOLAS DR
LOT 29
●●●●●●●GARDEN LAKE ESTATES UNIT 1 ●●●●●●●●
●●●●●●●PB 19 PGS 14 & 15 ●●●●●●●●
TOMPKINS DEV CO/ORANGE CO $58.55
1320 N SEMORAN BLVD SUITE 112
RECREATION AREA
●●●●●●●HOWELL ESTATES REPLAT ●●●●●●●●
●●●●●●●PB 18 PGS 47 + 48 ●●●●●●●●
RAMON RENE & CATHERINE M $676.66
1040 MANCHESTER CIR
LOT 27
RICHARDSON ZELPHA C $496.20
1005 BRADFORD DR
LOT 44
●●●●●●●PELICAN BAY ●●●●●●●●
●●●●●●●PB 26 PGS 21 & 22 ●●●●●●●●
LEITCH DOUGALD R & JUDITH L $1,380.74
1445 PELICAN BAY TRAIL
LOT 24
WHEATLEY LESTER O JR $1,668.98
1437 PELICAN BAY TRL
LOT 30
●●●●●●●GARDEN LAKE ESTATES UNIT 3 ●●●●●●●●
●●●●●●●PB 26 PGS 71 & 72 ●●●●●●●●
BRIMM HAROLD J JR & PATRICIA A $801.71
1894 ASTER DR
LOT 16
●●●●●●●SPRINGVIEW ●●●●●●●●
●●●●●●●PB 29 PGS 42 & 43 ●●●●●●●●
REHMAN SHAIKH F $910.63
1522 SUGARWOOD CIR
LOT 23
●●●●●●●COUNTRY LANE ●●●●●●●●
●●●●●●●PB 28 PGS 77 & 78 ●●●●●●●●
WIEMAN ALFRED H III $668.96
1548 LANSDALE CIR
LOT 71
STALLA STANLEY A & MAUREEN D $1,169.69
2006 LOCHBERRY RD
LOT 93
------------SEC 27 TWP 21 RNG 33------------
●●●●●●●LAKE ANN ESTATES UNIT 1 ●●●●●●●●
●●●●●●●PB 15 PG 8 ●●●●●●●●
SEMONES BOBBY E & MEREDITH $1,352.65
101 RANCH RD
LOT 4
●●●●●●●CEDAR RIDGE UNIT 3 ●●●●●●●●
●●●●●●●PB 23 PG 30 ●●●●●●●●
CARAVEL AT CALUSA INC $1,102.74
2045 MOUNDSLAKE DR
LOT 56
CEDAR RIDGE UNIT III
PB 23 PG 30
●●●●●●●CEDAR RIDGE UNIT 2 ●●●●●●●●
●●●●●●●PB 24 PG 85 ●●●●●●●●
ABNEY FRANK L & BEATRICE M $1,147.18
1404 WESTDALE AVE
LOT 3
------------SEC 28 TWP 21 RNG 33------------
FIRST AMERICAN BANK OF PALM $6,589.90
BEACH COUNTY - TRUST 010122
SEC 28 TWP 21S RGE 30E
NW 1/4 OF NW 1/4 N OF
FOREST BROOK SUBS
BARKER GLEN E DR $2,283.80
3520 SEAFORD
SEC 23 TWP 21S RGE 30E
W 175 FT OF E 225 FT OF E
1/2 OF SW 1/4 OF SW 1/4
(LESS S 300.57 FT & N 366
FT)
& 28-21-30-509-0000-005A
N 32.05 FT OF LOT 5
LAKE HOWELL COMM CNTR
PB 21 PG 1
CONNOR GEORGE F JR & JUNE E $1,365.94
457 LAKE HOWELL RD
SEC 28 TWP 21S RGE 30E
S 90 FT OF N 240 FT OF W
220 FT OF SE 1/4 OF SW 1/4
OAKLEY JEAN J $103.92
626 MAITLAND AVE
SEC 28 TWP 21S RGE 30E
W 225 FT OF S 1/4 OF NE 1/4
OF SW 1/4 (LESS S 95 FT & N
140 FT OF W 200 FT & RD)
●●●●●●●DOMMERICH HILLS 6TH ADD ●●●●●●●●
●●●●●●●PB 14 PG 75 ●●●●●●●●
HARDING DAVID C JR & WILLA J $1,302.34
2586 TUSCALOOSA TRL
E 66 FT OF LOT 2 + W 34 FT
OF LOT 3 BLK C
●●●●●●●FOREST BROOK ●●●●●●●●
●●●●●●●PB 15 PG 2 ●●●●●●●●
HARNISH JERRY C $769.71
570 BROOKSHIRE CIRCLE
LOT 24
●●●●●●●FOREST BROOK 4TH SEC ●●●●●●●●
●●●●●●●PB 15 PG 34 ●●●●●●●●
MAYNARD JOHN L TRUSTEE $33.32
P O BOX DRAWER 1960
PT LOT 23: BEG NE COR RUN S
16 DEG 5 MIN 24 SEC E 12.45
FT S 75 DEG 20 MIN 18 SEC W
W 126.62 FT N 14 DEG D MIN
31.5 SEC W 7.8 FT N 73 DEG
54 MIN 35 SEC E 123.519 FT
TO BEG
●●●●●●●MARBEYA CLUB CONDOMINNUM ●●●●●●●●
●●●●●●●PB 24 PGS 56 TO 59 ●●●●●●●●
CHRISTOFIDES MARIA T $622.80
2699 LEE RD
UNIT 5 BLDG G
MARBEYA CLUB CONDOMINIUM
PB 24 PGS 56 TO 59
BROWN PENNY M $210.84
1172-D CALLE DEL REY
UNIT 10 BLDG G
MARBEYA CLUB CONDOMINIUM
PB 24 PGS 56 TO 59
HILL SLATE N V $705.30
1009 MAITLAND CTR
UNIT 1 BLDG I
MARBEYA CLUB CONDOMINIUM
PB 24 PGS 56 TO 59
LLOVET INELIDA $705.30
1176-D PASEO DEL MAR
UNIT 2 BLDG I
MARBEYA CLUB CONDOMINIUM
PB 24 PGS 56 TO 59
COUGAR MARITIME CO S A $705.30
ATTN PETRA FLORIDA CORP
UNIT 1 BLDG K
MARBEYA CLUB CONDOMINIUM
PB 24 PGS 56 TO 59
COUGAR MARITIME CO S A $705.30
ATTN PETRA FLORIDA CORP
UNIT 2 BLDG K
MARBEYA CLUB CONDOMINIUM
PB 24 PGS 56 TO 59
GALLE WILLIAM E $196.35
1850 LEE RD STE 312
UNIT 4 BLDG L
MARBEYA CLUB CONDOMINIUM
PB 24 PGS 56 TO 59
------------SEC 33 TWP 21 RNG 33------------
CITGO PETROLEUM CORP $34.06
LOCATION 0125
SEC 33 TWP 21S RGE 30E
BEG INT S LI OF NE 1/4 & W R/W
SR 436 RUN NWLY ALONG R/W 12 FT
W 36 FT SELY PARA TO SR 436 12
FT E TO BEG
COMM LAUNDRIES OF WEST FLA $85.69
12101 WASATCH COURT
SEC 33 TWP 21S RGE 30E
W 120 FT OF S 70 FT OF NW
1/4 OF NE 1/4
DMU DEVELOPMENT CORP $18,018.94
7301 W PALMETTO RD
SEC 33 TWP 21S RGE 30E
NE 1/4 OF SE 1/4 E OF ST
RD 436 (LESS BEG 15.06 FT W
& 343.73 FT S OF NE COR RUN
N 66 DEG 5 MIN 35 SEC E TO
SEC LI S TO ELY LI ST RD
436 N 23 DEG 54 MIN 25 SEC
W TO PT S 66 DEG 5 MIN 35
SEC W OF BEG N 66 DEG 5 MIN
35 SEC E TO BEG)
●●●●●●●RIDGE HIGH 1ST ADD ●●●●●●●●
●●●●●●●PB 11 PG 85 ●●●●●●●●
DURAND ROGER G + GAIL $106.11
2152 RIDGE DRIVE
LOT 1 (LESS E 8 FT) BLK G
●●●●●●●TEMPLE TERRACE ANNEX ●●●●●●●●
●●●●●●●PB 8 PG 61 ●●●●●●●●
FAITH WAYNE W & GLORIA M $38.57
1908 S MAGNOLIA AVE
LOT 9 BLK I
●●●●●●●TANGLEWOOD SEC 3 REPLAT ●●●●●●●●
●●●●●●●PB 10 PGS 39 + 40 ●●●●●●●●
TAYLOR WILLIAM L & BEVERLY L $712.29
3111 LAKE HOWELL RD
LOT 22 BLK F
●●●●●●●TANGLEWOOD SEC 2 1ST ●●●●●●●●
●●●●●●●REPLAT ●●●●●●●●
●●●●●●●PB 10 PG 44 ●●●●●●●●
SNYDER DAVID G + DOROTHY P $632.49
5044 LAKE HOWELL RD
LOT 5
●●●●●●●TANGLEWOOD SEC 2 ●●●●●●●●
●●●●●●●PB 9 PG 64 ●●●●●●●●
HUTNICK FELICIA & WEST TAMMY $57.43
ATTN CITICORP CENTER
LOT 2 BLK C
●●●●●●●TANGLEWOOD REPLAT ●●●●●●●●
●●●●●●●PB 9 PG 94 ●●●●●●●●
BOND CHARLIE W $660.48
1830 DOVER RD
LOT 7 BLK 3
●●●●●●●CASA ALOMA ●●●●●●●●
●●●●●●●PB 15 PG 7 ●●●●●●●●
HATTAWAY DANE P $672.81
1364 TIERRA CIR
LOT 72
●●●●●●●WINTER WOODS UNIT 03 ●●●●●●●●
●●●●●●●PB 15 PG 57 ●●●●●●●●
LEVERING CHARLES W & $671.37
SHERRON B
LOT 50 BLK A
WINTER WOODS UNIT 3
PB 15 PG 57
WRIGHT RICHARD L & DOROTHY A $717.70
P O BOX 4339
LOT 53 BLK A

NAME-LEGAL DESCRIPTION TAX-COST

WINTER WOODS UNIT 3
PB 15 PG 57
NOVOTNY JAMES A + DIXIE M $813.28
1033 NOTTINGHAM DR
LOT 48 BLK H
WINTER WOODS UNIT 3
PB 15 PG 57
AND
33-21-30-300-025B-0000
BEG NW COR LOT 48 BLK H
WINTER WOODS UNIT 3 RUN S
75 FT W 4 FT N 75.01 FT E 3
FT TO BEG
●●●●●●●WINTER WOODS UNIT 04 ●●●●●●●●
●●●●●●●PB 16 PG 18 ●●●●●●●●
BAKER FRED C & CINDY L $722.53
1988 JAPONICA RD
LOT 6 BLK G
WINTER WOODS UNIT 4
PB 16 PG 18
●●●●●●●CEDARWOOD VILLGE NO. 1 ●●●●●●●●
●●●●●●●ORB 1306 PG 483 ●●●●●●●●
STRIPLING BARRY J & $950.45
STRIPLING L M & THRASA J
UNIT 2420 BLDG 12
CEDARWOOD VILLAGE NO. 1
ORB 1306 PG 483
------------SEC 34 TWP 21 RNG 33------------
BRIM JOHN E BEVERLY C & GROVER $11.32
J CARTER JR & MARCI M ET-AL
SEC 34 TWP 21S RGE 30E
FROM W 1/4 COR RUN 386.51 FT S 210
FT E 241.07 FT S 62 DEG 55 MIN
27 SEC E TO POB RUN E 29.53 FT S 20
FT W 28.53 FT N 20 FT TO BEG
BRIM JOHN E BEVERLY C & GROVER $157.76
J CARTER JR & MARCI M ET-AL
SEC 34 TWP 21S RGE 30E
BEG 100 FT S 62 DEG 55 MIN 27 SEC E
OF NE COR LOT 1 BLK A EASTBROOK
UNIT 10 IN NW 1/4 OF NE 1/4 RUN
S 25 DEG 54 MIN 28 SEC W 67 FT S
62 DEG 55 MIN 27 SEC E 30.28 FT N
26 DEG 43 MIN 20 SEC E TO HOWELL
BRANCH RD N 62 DEG 55 MIN 27 SEC W
TO BEG
KEY-ROYAL REALTY NO III LTD $44,705.49
3550 INDEPENDENCE DR
SEC 34 TWP 21S RGE 30E
BEG INT ELY R/W ST RD 436 &
NLY R/W CASSELTON DR RUN N
23 DEG 54 MIN 25 SEC W 1000
FT N 66 DEG 5 MIN 35 SEC E
430.01 FT S 23 DEG 54 MIN
25 SEC E 849.22 FT SWLY ON
CURVE 174.01 FT S 66 DEG 5
MIN 35 SEC W 319.23 FT TO
BEG
HANYON JOSEPH J & $2,343.70
HANYON GERALD
SEC 34 TWP 21S RGE 30E
BEG 134.43 FT N 87 DEG 44 MIN 23
SEC E & 253.58 FT S 23 DEG 54 MIN
25 SEC E OF W 1/4 COR RUN N 87
DEG 44 MIN 23 SEC E 150 FT S 22 DEG
46 MIN 51 SEC E 186.85 FT S 87 DEG
29 MIN 43 SEC E 195.79 FT N 23 DEG
54 MIN 25 SEC W 189 FT TO BEG
●●●●●●●SLOVAK VILLAGE ●●●●●●●●
●●●●●●●PB 8 PG 15 ●●●●●●●●
JERGA LADISLAV & ELIZABETH $597.02
460 JERGO RD
BEG SW COR LOT 1 BLK A
RUN N 173.46 FT NELY ON N LI LOT
136.4 FT SLY 197.55 FT TO PT
170.65 FT E OF BEG W TO BEG
WILLIAMS MERLE & WILLIAM SWOPE $163.11
& GARY PUTNAL
LOT 4 (LESS N 90 FT) BLK C
SLOVAK GARDEN INC $393.94
P O BOX 5075
LOT 9 BLK D
WALTON GEORGE & D MARILYN $1,236.02
2890 GOLDEN ROD DR
W 100 FT OF LOT 15 BLK D
●●●●●●●EASTBROOK SUBD UNIT NO 05 ●●●●●●●●
●●●●●●●2ND REPLAT ●●●●●●●●
●●●●●●●PB 14 PG 12 ●●●●●●●●
BRIM JOHN & BEVERLY C & GROVER $45.68
J CARTER JR & MARCI M ET AL
LOT 15 BLK A
EASTBROOK SUBD UNIT 6
2ND REPLAT
PB 14 PG 12
●●●●●●●EASTBROOK SUBD UNIT NO 05 ●●●●●●●●
●●●●●●●PB 12 PG 39 ●●●●●●●●
SANTORA ANTHONY L $571.48
1505 PERUVIAN LANE
LOT 7 BLK 14
EASTBROOK SUBD UNIT NO 6
PB 12 PG 49
●●●●●●●EASTBROOK SUBD UNIT NO 05 ●●●●●●●●
●●●●●●●PB 12 PGS 80 + 81 ●●●●●●●●
HENSHAW JOHN M & JENNIFER M $771.42
4541 ARCHIE ST
LOT 6 BLK 9
EASTBROOK SUBD UNIT 5
PB 12 PG 81
●●●●●●●EASTBROOK SUBD UNIT NO 07 ●●●●●●●●
●●●●●●●PB 14 PG 52 ●●●●●●●●
IMLING CHARLES E HEIRS $732.50
ATTN MARTIN MARY C
LOT 1 BLK C
EASTBROOK SUBD UNIT NO 7
PB 14 PG 52
●●●●●●●EASTBROOK SUBD UNIT NO 14 ●●●●●●●●
●●●●●●●PB 14 PG 93 ●●●●●●●●
VANZYL KURT & JOANNE M $504.38
3325 COLEUS COURT
LOT 3 BLK D
EASTBROOK UNIT 14
PB 14 PG 93
●●●●●●●HOWELL BRANCH WOODS ●●●●●●●●
●●●●●●●PB 19 PGS 11 + 12 ●●●●●●●●
ROUGH MICHAEL E & LAURA S $784.94
6932 NICHOLSON DR
LOT 22
●●●●●●●WINDWARD SQUARE SEC 1 ●●●●●●●●
●●●●●●●PB 19 PG 96 ●●●●●●●●
GREVE FRED $745.72
2440 HARBOUR WAY
LOT 61
KENNEDY DONALD G & $421.94
BOSKIND VELDA J
LOT 84
●●●●●●●WINDWARD SQUARE SEC 2 ●●●●●●●●
●●●●●●●PB 20 PGS 34 & 35 ●●●●●●●●
LEONE VIRGINIA T $665.23
2624 CAYMA WAY
LOT 136
MERCER MILDRED M $246.05
5418 ARDMORE DR
LOT 171
●●●●●●●WRENWOOD UNIT 3 2ND ADD ●●●●●●●●
●●●●●●●PB 21 PGS 22 & 23 ●●●●●●●●
MUELLER KENNETH E & MARY P $751.80
7027 PECAN CT
LOT 127
WRENWOOD UNIT 3 SECOND ADD
PB 21 PGS 22 & 23
●●●●●●●WINDWARD SQUARE SEC 3 ●●●●●●●●
●●●●●●●PB 22 PGS 28 & 29 ●●●●●●●●
PETRARCA VINCENT E $219.89
2304 INAGUA WAY
LOT 233
MULLE VINCENT $773.39
11121 ACNE DR
LOT 291
LAURIA ROBERT C $348.16
2265 LEE ROAD
LOT 299
●●●●●●●WRENWOOD UNIT 3 3RD ADD ●●●●●●●●
●●●●●●●PB 22 PGS 50 & 51 ●●●●●●●●
MERCER MILDRED M $1,054.26
5418 ARDMORE DR
LOT 412
●●●●●●●CEDAR RIDGE UNIT 1 ●●●●●●●●
●●●●●●●PB 22 PG 80 ●●●●●●●●
REESE ELIZABETH L $800.86
1500 WESTDALE AVE
LOT 4 BLK 2
●●●●●●●VILLAS OF CASSELBERRY PHASE 2 ●●●●●●●●
●●●●●●●PB 25 PG 19 TO 21 ●●●●●●●●
ATEHORTUA ESPERANZA $352.01
4324 58TH ST
LOT 66
MOOSA ABDOOL S & FAZILA $768.69
3157 GREENWOOD ST
LOT 104
●●●●●●●CITRUS POINT ●●●●●●●●
●●●●●●●PB 30 PG 21 ●●●●●●●●
COOK JORDAN W & SHARON $80.67
1756 CLEMATIS LANE
LOT 17
------------SEC 35 TWP 21 RNG 33------------
SOMERVILLE RUSSEL A & $344.35
BETTY J
SEC 35 TWP 21S RGE 30E
S 1/2 OF N 1/2 OF SW 1/4
OF NE 1/4 E OF ST RD
HARROD GROUP INC THE $755.07
1850 LEE RD SUITE 300
SEC 35 TWP 21S RGE 30E
NW 1/4 OF NE 1/4 S & W OF
HOWELL BR RD (LESS BEG
219.55 FT N OF SW COR RUN E
455 FT N 200 FT W 455 FT S
200 FT TO BEG & S 219.55 FT
& RD)
●●●●●●●SUBURBAN HOMES SEC 2 ●●●●●●●●
●●●●●●●PB 5 PG 92 ●●●●●●●●
HANSEN LAWRENCE E + ALYCE $174.75
5275 N SEMINOLE AVE
LOTS 1 + 2 + 1/2 OF VACD
ST ON N BLK 30
ANDERSON LAURIE C $365.63
P O BOX 5103
LOT 4 BLK 30
●●●●●●●GOLDEN ROD MANOR ●●●●●●●●
●●●●●●●PB 11 PG 40 ●●●●●●●●
DELL DONNA M $288.78
5017 OAK HILL DR
S 70 FT OF LOT 3
●●●●●●●WOODCREST UNIT 03 ●●●●●●●●
●●●●●●●PB 15 PG 95 ●●●●●●●●
CITICORP SAVINGS OF FLA $399.19
P O BOX 1167
LOT 85
WOODCREST UNIT 3
PB 15 PG 95
●●●●●●●WOODCREST UNIT 6 ●●●●●●●●
●●●●●●●PB 20 PG 22 ●●●●●●●●
BONET JUAN C & LUISA C $791.24
2554 TUSKAWILLA ROAD
LOT 3
●●●●●●●SHAND PINES ●●●●●●●●
●●●●●●●PB 26 PG 43 ●●●●●●●●
LECKIE CONTRACTING INC $622.03
2349 LAFAYETTE AVE
E 41.82 FT OF LOT 1
------------SEC 36 TWP 21 RNG 33------------
TURNER GLENN W & ALICE $12,202.33
P O BOX 271
SEC 36 TWP 21S RGE 30E
W 1/2 OF NE 1/4 OF NW 1/4
(LESS S 22 FT) + SW 1/4 OF
NW 1/4 (LESS S 30 FT) + E
1/2 OF NW 1/4 OF NW 1/4
(LESS BEG N 1 DEG 26 MIN 40
SEC W 281.6 FT OF SE COR OF
NW 1/4 OF NW 1/4 RUN N 1
DEG 26 MIN 40 SEC W TO N
SEC LINE W 400 FT S 1 DEG
26 MIN 40 SEC E TO PT S 88

NAME-LEGAL DESCRIPTION	TAX-COST
DEG 33 MIN 20 SEC W OF BEG	
N 90 DEG 33 MIN 20 SEC E	
400 FT TO BEG)	
TURNER GLENN W & ALICE	$6,065.06
P O BOX 273	
SEC 36 TWP 21S RGE 30E	
BEG N 1 DEG 26 MIN 50 SEC W	
283.6 FT OF SE COR OF NW	
1/4 OF NW 1/4 RUN N 1 DEG	
26 MIN 40 SEC W TO N SEC LI	
W 400 FT S 1 DEG 26 MIN 4	
SEC E TO PT S 88 DEG 33 MIN	
20 SEC W OF BEG N 88 DEG 33	
MIN 20 SEC E 400 FT TO BEG	
WALTON DOROTHY M	$1,905.52
2890 GOLDENROD RD	
SEC 36 TWP 21S RGE 30E	
FM SE COR OF SE 1/4 OF NW	
1/4 RUN 30 FT N & 962.3 FT	
W & WLY ON GOLDENROD DR TO	
POB RUN NWLY ON CURVE 171	
FT N 6 DEG 12 MIN W 56 FT N	
53 DEG 15 MIN E 680.20 FT S	
39 DEG 13 MIN 5 SEC E 350.1	
FT S 33 DEG 53 MIN 44 SEC W	
402.23 FT TO BEG	
WILLIAMS DALE E & JACQUELINE D	$817.91
CO-TRUSTEES	
SEC 36 TWP 21S RGE 30E	
W 1/2 OF SE 1/4 OF SW 1/4	
OF SE 1/4	
********ALOMA PARK	********
********PB 30 PGS 43 & 44	********
L P PROFESSIONAL CENTER	$1,427.28
P O BOX 5017	
LOT 46	
********TRINITY BAY	********
********PB 30 PGS 45 TO 48	********
LAKE BURNETT LTD	$291.81
1069 W MORSE	
LOT 13	
LAKE BURNETT LTD	$291.81
1069 W MORSE	
LOT 14	
SOUTHEASTERN HOMES COMPANY	$291.81
1069 W MORSE BLVD	
LOT 30	
SOUTHEASTERN HOMES COMPANY	$1,358.58
1069 W MORSE BLVD	
LOT 62	
********TRINITY BAY PH 2	********
********PB 34 PGS 45 & 46	********
SOUTHEASTERN HOMES CO	$291.81
1069 W MORSE BLVD	
LOT 13	
LAKE BURNETT LTD	$291.81
1069 W MOSS BLVD	
LOT 19	
LAKE BURNETT LTD	$291.81
1069 W MOSS BLVD	
LOT 39	
------------SEC 03 TWP 21 RNG 31------------	
PILOIAN WILLIAM S JR &	$351.48
DESSALEE, D	
SEC 03 TWP 21S RGE 31E	
W 1/4 OF W 1/2 OF NE 1/4 OF SE 1/4	
(LESS S 35 FT & W 25 FT FOR RD)	
(4.38 AC)	
********OVIEDO OAKS UNIT 2	********
********PB 18 PGS 55 & 56	********
SECURITY NATIONAL LTD	$22.73
983 LOMAS SANTE FE DR	
LOT 1 BLK A	
SECURITY NATIONAL LTD	$22.73
983 LOMAS SANTE FE DR	
LOT 2 BLK A	
SECURITY NATIONAL LTD	$22.73
983 LOMAS SANTE FE DR	
LOT 3 BLK A	
SECURITY NATIONAL LTD	$22.73
983 LOMAS SANTE FE DR	
LOT 4 BLK A	
SECURITY NATIONAL LTD	$22.73
983 LOMAS SANTE FE DR	
LOT 5 BLK A	
SECURITY NATIONAL LTD	$22.73
983 LOMAS SANTE FE DR	
LOT 6 BLK A	
SECURITY NATIONAL LTD	$22.73
983 LOMAS SANTE FE DR	
LOT 7 BLK A	
SECURITY NATIONAL LTD	$22.73
983 LOMAS SANTE FE DR	
LOT 8 BLK A	
SECURITY NATIONAL LTD	$22.73
983 LOMAS SANTE FE DR	
LOT 9 BLK A	
SECURITY NATIONAL LTD	$22.73
983 LOMAS SANTE FE DR	
LOT 10 BLK A	
SECURITY NATIONAL LTD	$22.73
983 LOMAS SANTE FE DR	
LOT 11 BLK A	
SECURITY NATIONAL LTD	$22.73
983 LOMAS SANTE FE DR	
LOT 12 BLK A	
SECURITY NATIONAL LTD	$22.73
983 LOMAS SANTE FE DR	
LOT 13 BLK A	
SECURITY NATIONAL LTD	$22.73
983 LOMAS SANTE FE DR	
LOT 14 BLK A	
SECURITY NATIONAL LTD	$22.73
983 LOMAS SANTE FE DR	
LOT 15 BLK A	
SECURITY NATIONAL LTD	$22.73
983 LOMAS SANTE FE DR	
LOT 16 BLK A	
SECURITY NATIONAL LTD	$22.73
983 LOMAS SANTE FE DR	
LOT 17 BLK A	
SECURITY NATIONAL LTD	$22.73
983 LOMAS SANTE FE DR	
LOT 18 BLK A	
SECURITY NATIONAL LTD	$22.73
983 LOMAS SANTE FE DR	
LOT 19 BLK A	
SECURITY NATIONAL LTD	$22.73
983 LOMAS SANTE FE DR	
LOT 20 BLK A	
SECURITY NATIONAL LTD	$22.73
983 LOMAS SANTE FE DR	
LOT 21 BLK A	
SECURITY NATIONAL LTD	$22.73
983 LOMAS SANTE FE DR	
LOT 22 BLK A	
SECURITY NATIONAL LTD	$22.73
983 LOMAS SANTE FE DR	
LOT 23 BLK A	
SECURITY NATIONAL LTD	$22.73
983 LOMAS SANTE FE DR	
LOT 24 BLK A	
SECURITY NATIONAL LTD	$22.73
983 LOMAS SANTE FE DR	
LOT 25 BLK A	
SECURITY NATIONAL LTD	$22.73
983 LOMAS SANTE FE DR	
LOT 26 BLK A	
SECURITY NATIONAL LTD	$22.73
983 LOMAS SANTE FE DR	
LOT 27 BLK A	
SECURITY NATIONAL LTD	$22.73
983 LOMAS SANTE FE DR	
LOT 28 BLK A	
SECURITY NATIONAL LTD	$22.73
983 LOMAS SANTE FE DR	
LOT 29 BLK A	
SECURITY NATIONAL LTD	$22.73
983 LOMAS SANTE FE DR	
LOT 30 BLK A	
SECURITY NATIONAL LTD	$22.73
983 LOMAS SANTE FE DR	
LOT 31 BLK A	
SECURITY NATIONAL LTD	$22.73
983 LOMAS SANTE FE DR	
LOT 32 BLK A	
SECURITY NATIONAL LTD	$22.73
983 LOMAS SANTE FE DR	
LOT 33 BLK A	
SECURITY NATIONAL LTD	$22.73
983 LOMAS SANTE FE DR	
LOT 34 BLK A	
SECURITY NATIONAL LTD	$22.73
983 LOMAS SANTE FE DR	
LOT 35 BLK A	
SECURITY NATIONAL LTD	$22.73
983 LOMAS SANTE FE DR	
LOT 36 BLK A	
SECURITY NATIONAL LTD	$22.73
983 LOMAS SANTE FE DR	
LOT 37 BLK A	
SECURITY NATIONAL LTD	$22.73
983 LOMAS SANTE FE DR	
LOT 1 BLK B	
SECURITY NATIONAL LTD	$22.73
983 LOMAS SANTE FE DR	
LOT 2 BLK B	
SECURITY NATIONAL LTD	$22.73
983 LOMAS SANTE FE DR	
LOT 3 BLK B	
SECURITY NATIONAL LTD	$22.73
983 LOMAS SANTE FE DR	
LOT 4 BLK B	
SECURITY NATIONAL LTD	$22.73
983 LOMAS SANTE FE DR	
LOT 5 BLK B	
SECURITY NATIONAL LTD	$22.73
983 LOMAS SANTE FE DR	
LOT 6 BLK B	
SECURITY NATIONAL LTD	$22.73
983 LOMAS SANTE FE DR	
LOT 7 BLK B	
SECURITY NATIONAL LTD	$22.73
983 LOMAS SANTE FE DR	
LOT 8 BLK B	
SECURITY NATIONAL LTD	$22.73
983 LOMAS SANTE FE DR	
LOT 9 BLK B	
SECURITY NATIONAL LTD	$22.73
983 LOMAS SANTE FE DR	
LOT 1 BLK C	
SECURITY NATIONAL LTD	$22.73
983 LOMAS SANTE FE DR	
LOT 2 BLK C	
SECURITY NATIONAL LTD	$22.73
983 LOMAS SANTE FE DR	
LOT 3 BLK C	
SECURITY NATIONAL LTD	$22.73
983 LOMAS SANTE FE DR	
LOT 4 BLK C	
SECURITY NATIONAL LTD	$22.73
983 LOMAS SANTE FE DR	
LOT 5 BLK C	
SECURITY NATIONAL LTD	$22.73
983 LOMAS SANTE FE DR	
LOT 6 BLK C	
SECURITY NATIONAL LTD	$22.73
983 LOMAS SANTE FE DR	
LOT 7 BLK C	
SECURITY NATIONAL LTD	$22.73
983 LOMAS SANTE FE DR	
LOT 8 BLK C	
SECURITY NATIONAL LTD	$22.73
983 LOMAS SANTE FE DR	
LOT 9 BLK C	
SECURITY NATIONAL LTD	$22.73
983 LOMAS SANTE FE DR	
LOT 10 BLK C	
SECURITY NATIONAL LTD	$22.73
983 LOMAS SANTE FE DR	
LOT 11 BLK C	
SECURITY NATIONAL LTD	$22.73
983 LOMAS SANTE FE DR	
LOT 12 BLK C	
SECURITY NATIONAL LTD	$22.73
983 LOMAS SANTE FE DR	
LOT 13 BLK C	
SECURITY NATIONAL LTD	$22.73
983 LOMAS SANTE FE DR	
LOT 14 BLK C	
SECURITY NATIONAL LTD	$22.73
983 LOMAS SANTE FE DR	
LOT 15 BLK C	
SECURITY NATIONAL LTD	$22.73
983 LOMAS SANTE FE DR	
LOT 16 BLK C	
SECURITY NATIONAL LTD	$22.73
983 LOMAS SANTE FE DR	
LOT 17 BLK C	
SECURITY NATIONAL LTD	$22.73
983 LOMAS SANTE FE DR	
LOT 1 BLK D	
SECURITY NATIONAL LTD	$22.73
983 LOMAS SANTE FE DR	
LOT 2 BLK D	
SECURITY NATIONAL LTD	$22.73
983 LOMAS SANTE FE DR	
LOT 3 BLK D	
SECURITY NATIONAL LTD	$22.73
983 LOMAS SANTE FE DR	
LOT 4 BLK D	
SECURITY NATIONAL LTD	$22.73
983 LOMAS SANTE FE DR	
LOT 5 BLK D	
SECURITY NATIONAL LTD	$22.73
983 LOMAS SANTE FE DR	
LOT 6 BLK D	
SECURITY NATIONAL LTD	$22.73
983 LOMAS SANTE FE DR	
LOT 7 BLK D	
SECURITY NATIONAL LTD	$22.73
983 LOMAS SANTE FE DR	
LOT 8 BLK D	
SECURITY NATIONAL LTD	$22.73
983 LOMAS SANTE FE DR	
LOT 9 BLK D	
SECURITY NATIONAL LTD	$22.73
983 LOMAS SANTE FE DR	
LOT 10 BLK D	
SECURITY NATIONAL LTD	$22.73
983 LOMAS SANTE FE DR	
LOT 11 BLK D	
SECURITY NATIONAL LTD	$22.73
983 LOMAS SANTE FE DR	
LOT 12 BLK D	
SECURITY NATIONAL LTD	$22.73
983 LOMAS SANTE FE DR	
LOT 13 BLK D	
SECURITY NATIONAL LTD	$22.73
983 LOMAS SANTE FE DR	
LOT 14 BLK D	
SECURITY NATIONAL LTD	$22.73
983 LOMAS SANTE FE DR	
LOT 15 BLK D	
------------SEC 04 TWP 21 RNG 31------------	
GLADWIN JAY TRUSTEE	$24.46
530 MEAD DR	
SEC 04 TWP 21S RGE 31E	
BEG 193.6 FT W OF SW COR RUN E	
225 FT N 267.60 FT W 25 FT S	
217.6 FT W 200 FT S 50 FT TO BEG	
LEIRE WITHNELL B	$23.16
P O BOX 17967	
SEC 04 TWP 21S RGE 31E	
ELY 55 FT OF WLY 850 FT OF	
SW 1/4 S OF RD (LESS SLY	
1600.4 FT)	
WEES VIRGIL W	$22.52
C/O ROBERT WEES	
SEC 04 TWP 21S RGE 31E	
ELY 50 FT OF WLY 900 FT OF W 1/2 OF	
SW 1/4 S OF SR 419 (LESS S 1600.40	
FT)	
HENDRIX WALTER L & BERNICE E	$535.45
1030 W SR 434	
SEC 04 TWP 21S RGE 31E	
W 147.58 FT OF E 356.29 FT	
OF S 152.58 FT & S 182.62	
FT OF E 208.71 FT OF NW	
1/4 OF NE 1/4 OF SW 1/4	
(LESS RD)	
HEWITT JOSEPH M & BEVERLY J	$744.14
1020 SHANGRALA LN	
SEC 04 TWP 21S RGE 31E	
E 175 FT OF S 1/2 OF SW 1/4	
OF SE 1/4 OF SE 1/4 (LESS N	
80 FT)	
HEWITT JOSEPH M & BEVERLY J	$295.02
1020 SHANGRALA LN	
SEC 04 TWP 21S RGE 31E	
S 1/2 OF SW 1/4 OF SE 1/4	
OF SE 1/4 (LESS N 80 FT & E	
175 FT)	
********CASSA-VILLA HEIGHTS	********
********PB 12 PG 97	********
AMERICAN FUNDING OF CENTRAL	$56.94
FLORIDA LTD INC	
LOT 1 BLK 3	
GROTE HENRY J & JACQUELYN S	$189.65
948 JESSAMY ST	
LOT 9 BLK 3	
AMERICAN FUNDING OF CENTRAL	$56.94
FLORIDA LTD INC	
LOT 11 BLK 3	
AMERICAN FUNDING OF CENTRAL	$56.94
FLORIDA LTD INC	
LOT 12 BLK 3	
AMERICAN FUNDING OF CENTRAL	$56.94
FLORIDA LTD INC	
LOT 13 BLK 3	
AMERICAN FUNDING OF CENTRAL	$56.94
FLORIDA LTD INC	
LOT 14 BLK 3	
AMERICAN FUNDING OF CENTRAL	$56.94
FLORIDA LTD INC	
LOT 15 BLK 3	
------------SEC 05 TWP 21 RNG 31------------	
********TUSCAWILLA UNIT 11A	********
********PB 26 PGS 53 & 54	********
STOKES JERRY W & FLORENCE M	$1,236.78
602 VISTAWILLA DR	
LOT 53	
R & G DEVELOPMENT INC	$1,951.77
150 O'BRIEN RD	
LOT 57	
------------SEC 06 TWP 21 RNG 31------------	
********CASA PARK VILLAS PH 2	********
********PB 30 PGS 97 & 98	********
GINSBURG ALAN H &	$712.56
ROHDIE ROBERT C TRUSTEES	
LOT 2 BLK 25	
GINSBURG ALAN H &	$685.93
ROHDIE ROBERT C TRUSTEES	
LOT 4 BLK 26	
GINSBURG ALAN H &	$685.93
ROHDIE ROBERT C TRUSTEES	
LOT 7 BLK 26	
GINSBURG ALAN H &	$738.57
ROHDIE ROBERT C TRUSTEES	
LOT 2 BLK 27	
GINSBURG ALAN H &	$738.57
ROHDIE ROBERT C TRUSTEES	
LOT 3 BLK 27	
GINSBURG ALAN H &	$706.20
ROHDIE ROBERT C TRUSTEES	
LOT 4 BLK 27	
GINSBURG ALAN H &	$685.93
ROHDIE ROBERT C TRUSTEES	
LOT 5 BLK 27	
GINSBURG ALAN H &	$738.57
ROHDIE ROBERT C TRUSTEES	
LOT 5 BLK 28	
GINSBURG ALAN H &	$738.57
ROHDIE ROBERT C TRUSTEES	
LOT 2 BLK 29	
GINSBURG ALAN H &	$721.18
ROHDIE ROBERT C TRUSTEES	
LOT 3 BLK 29	
GINSBURG ALAN H &	$734.57
ROHDIE ROBERT C TRUSTEES	
LOT 5 BLK 29	
GINSBURG ALAN H &	$685.93
ROHDIE ROBERT C TRUSTEES	
LOT 6 BLK 29	
GINSBURG ALAN H &	$685.93
ROHDIE ROBERT C TRUSTEES	
LOT 7 BLK 29	
KONKOL DAVID A	$738.57
605 CASA PARK CT I	
LOT 4 BLK 31	
GINSBURG ALAN H &	$738.57
ROHDIE ROBERT C TRUSTEES	
LOT 3 BLK 32	
CUCCI PATRICK M & LETHA M	$344.87
606 CASA PARK COURT N	
LOT 4 (LESS N 1 FT) & N 1 FT	
OF LOT 5 BLK 44	
GINSBURG ALAN H &	$738.57
ROHDIE ROBERT C TRUSTEES	
LOT 2 BLK 46	
GINSBURG ALAN H &	$738.57
ROHDIE ROBERT C TRUSTEES	
LOT 3 BLK 46	
GINSBURG ALAN H &	$685.93
ROHDIE ROBERT C TRUSTEES	
LOT 3 BLK 47	
------------SEC 07 TWP 21 RNG 31------------	
********WEDGEWOOD UNIT 1	********
********PB 20 PGS 56 & 57	********
CENTRAL FLA HOMES LTD	$989.88
P O BOX 1750	
LOT 7	
********WEDGEWOOD UNIT 2	********
********PB 21 PGS 11 & 12	********
GREEN WILLIAM H JR & HELEN	$159.58
1338 WEATHERED WOOD CIR	
LOT 83	
********TUSCAWILLA UNIT 09-A	********
********PB 23 PG 22	********
MATOS JOSE M & ARLENE	$1,594.47
1303 AYERSWOOD CT	
LOT 10	
TUSCAWILLA UNIT 9-A	
PB 23 PG 22	
********COUNTRY CLUB VILLAGE UNIT 2	********
********PB 23 PGS 78-80	********
STUART WILLIAM A C	$1,338.59
1153 WINGED FOOT CIR WEST	
LOT 73	
WITHERSPOON RICHARD G &	$781.61
PHYLLIS A	
LOT 74	
HUSSELMAN ALAN & NANCY	$236.75
1207 AUGUSTA NATIONAL BLVD	
LOT 101	
BENJAMIN JERRY TRUSTEE	$236.75
P O BOX 8216	
LOT 111	
BEGLEY CARL E &	$1,409.86
BEGLEY DEW DROP	
LOT 115	
JONES RANDALL O B	$1,328.16
1164 WINGED FOOT CIR E	
LOT 121	
FREPP CALVIN & FREDRICKA	$1,323.33
1162 WINGED FOOT CIR E	
LOT 122	
SHAW CLARA B	$980.67
1160 E WINGED FOOT CIR	
LOT 123	
********TUSCANY PLACE PHASE 1	********
********ORB 1281 PG 1833	********
MC GRATTY GERALD R TRUSTEE	$738.28
2251 LUCIEN WAY	
UNIT 3G BLDG 3	
DIRUZZA EDMOND E SR &	$804.10
DIRUZZA EDMOND E JR	
UNIT 16D BLDG 16	
********EDGEWOOD TENNIS VILLAS	********
********PB 29 PG 33 - 35	********
LENTZ DAVID P & PHYLLIS K	$880.04
721 WILSON RD	
LOT 30	
DOVER JOHN C & MARILYN S	$662.64
1497 FOREST HILLS DR	
LOT 117	
CLEMENS ANNMARIE	$997.14
1489 FOREST HILLS DR	
LOT 118	
HARVEY JEAN M	$478.64
1455 MINK CT	
LOT 218	
NOVINO KAREN C	$944.64
714 ADIDAS RD	
LOT 221	
********TUSCAWILLA UNIT 08	********
********PB 23 PGS 25-28	********
STORY SHAWN M TRUSTEE &	$1,449.09
TANOUS PETER	
LOT 32	
TUSCAWILLA UNIT 8	
PB 23 PGS 25-28	
********CASA PARK VILLAS PH 1	********
********PB 29 PGS 34 & 35	********
WALTER ROY L & GILLIETTE J	$843.12
601 CASA PARK COURT A	
LOT 1 BLK 2	
WEEKS FLORENCE A	$591.93
600 CASA PARK COURT C	
LOT 1 & N 4.35 FT OF LOT 2	
BLK 6	
********TUSCAWILLA BRAEWICK AT PH 1	********
********PB 37 PGS 53 & 54	********
BRAEWICK OF TUSCAWILLA DEV INC	$43.89
1053 MAITLAND CENTER COMMONS	
LOT 1 BLK A	
BRAEWICK AT TUSCAWILLA PH 1	
PB 37 PGS 53 & 54	
BRAEWICK OF TUSCAWILLA DEV INC	$43.89
1053 MAITLAND CENTER COMMONS	
LOT 2 BLK A	
BRAEWICK AT TUSCAWILLA PH 1	
PB 37 PGS 53 & 54	
BRAEWICK OF TUSCAWILLA DEV INC	$43.89
1053 MAITLAND CENTER COMMONS	
LOT 3 BLK A	
BRAEWICK AT TUSCAWILLA PH 1	
PB 37 PGS 53 & 54	
BRAEWICK OF TUSCAWILLA DEV INC	$43.89
1053 MAITLAND CENTER COMMONS	
LOT 4 BLK A	
BRAEWICK AT TUSCAWILLA PH 1	
PB 37 PGS 53 & 54	
BRAEWICK OF TUSCAWILLA DEV INC	$43.89
1053 MAITLAND CENTER COMMONS	
LOT 1 BLK B	
BRAEWICK AT TUSCAWILLA PH 1	
PB 37 PGS 53 & 54	
BRAEWICK OF TUSCAWILLA DEV INC	$43.89
1053 MAITLAND CENTER COMMONS	
LOT 2 BLK B	
BRAEWICK AT TUSCAWILLA PH 1	
PB 37 PGS 53 & 54	
BRAEWICK OF TUSCAWILLA DEV INC	$43.89
1053 MAITLAND CENTER COMMONS	
LOT 3 BLK B	
BRAEWICK AT TUSCAWILLA PH 1	
PB 37 PGS 53 & 54	
BRAEWICK OF TUSCAWILLA DEV INC	$43.89
1053 MAITLAND CENTER COMMONS	
LOT 4 BLK B	
BRAEWICK AT TUSCAWILLA PH 1	
PB 37 PGS 53 & 54	
BRAEWICK OF TUSCAWILLA DEV INC	$43.89
1053 MAITLAND CENTER COMMONS	
LOT 5 BLK B	
BRAEWICK AT TUSCAWILLA PH 1	
PB 37 PGS 53 & 54	
BRAEWICK OF TUSCAWILLA DEV INC	$43.89
1053 MAITLAND CENTER COMMONS	
LOT 6 BLK B	
BRAEWICK AT TUSCAWILLA PH 1	
PB 37 PGS 53 & 54	
BRAEWICK OF TUSCAWILLA DEV INC	$43.89
1053 MAITLAND CENTER COMMONS	
LOT 1 BLK C	
BRAEWICK AT TUSCAWILLA PH 1	
PB 37 PGS 53 & 54	
BRAEWICK OF TUSCAWILLA DEV INC	$43.89
1053 MAITLAND CENTER COMMONS	
LOT 2 BLK C	
BRAEWICK AT TUSCAWILLA PH 1	
PB 37 PGS 53 & 54	
BRAEWICK OF TUSCAWILLA DEV INC	$43.89
1053 MAITLAND CENTER COMMONS	
LOT 3 BLK C	
BRAEWICK AT TUSCAWILLA PH 1	
PB 37 PGS 53 & 54	
BRAEWICK OF TUSCAWILLA DEV INC	$43.89
1053 MAITLAND CENTER COMMONS	
LOT 4 BLK C	
BRAEWICK AT TUSCAWILLA PH 1	
PB 37 PGS 53 & 54	
BRAEWICK OF TUSCAWILLA DEV INC	$43.89
1053 MAITLAND CENTER COMMONS	
LOT 5 BLK C	
BRAEWICK AT TUSCAWILLA PH 1	
PB 37 PGS 53 & 54	
BRAEWICK OF TUSCAWILLA DEV INC	$43.89
1053 MAITLAND CENTER COMMONS	
LOT 6 BLK C	
BRAEWICK AT TUSCAWILLA PH 1	
PB 37 PGS 53 & 54	
BRAEWICK OF TUSCAWILLA DEV INC	$43.89
1053 MAITLAND CENTER COMMONS	
LOT 1 BLK D	
BRAEWICK AT TUSCAWILLA PH 1	
PB 37 PGS 53 & 54	
BRAEWICK OF TUSCAWILLA DEV INC	$43.89
1053 MAITLAND CENTER COMMONS	
LOT 2 BLK D	
BRAEWICK AT TUSCAWILLA PH 1	
PB 37 PGS 53 & 54	
BRAEWICK OF TUSCAWILLA DEV INC	$43.89
1053 MAITLAND CENTER COMMONS	
LOT 3 BLK D	
BRAEWICK AT TUSCAWILLA PH 1	
PB 37 PGS 53 & 54	
BRAEWICK OF TUSCAWILLA DEV INC	$43.89
1053 MAITLAND CENTER COMMONS	
LOT 4 BLK D	
BRAEWICK AT TUSCAWILLA PH 1	
PB 37 PGS 53 & 54	
BRAEWICK OF TUSCAWILLA DEV INC	$43.89
1053 MAITLAND CENTER COMMONS	
LOT 5 BLK D	
BRAEWICK AT TUSCAWILLA PH 1	
PB 37 PGS 53 & 54	
BRAEWICK OF TUSCAWILLA DEV INC	$43.89
1053 MAITLAND CENTER COMMONS	
LOT 6 BLK D	
BRAEWICK AT TUSCAWILLA PH 1	
PB 37 PGS 53 & 54	
BRAEWICK OF TUSCAWILLA DEV INC	$43.89
1053 MAITLAND CENTER COMMONS	
LOT 1 BLK E	
BRAEWICK AT TUSCAWILLA PH 1	
PB 37 PGS 53 & 54	
BRAEWICK OF TUSCAWILLA DEV INC	$43.89
1053 MAITLAND CENTER COMMONS	
LOT 2 BLK E	
BRAEWICK AT TUSCAWILLA PH 1	
PB 37 PGS 53 & 54	
BRAEWICK OF TUSCAWILLA DEV INC	$43.89
1053 MAITLAND CENTER COMMONS	
LOT 3 BLK E	
BRAEWICK AT TUSCAWILLA PH 1	
PB 37 PGS 53 & 54	
BRAEWICK OF TUSCAWILLA DEV INC	$43.89
1053 MAITLAND CENTER COMMONS	
LOT 4 BLK E	
BRAEWICK AT TUSCAWILLA PH 1	
PB 37 PGS 53 & 54	
BRAEWICK OF TUSCAWILLA DEV INC	$43.89
1053 MAITLAND CENTER COMMONS	
LOT 5 BLK E	
BRAEWICK AT TUSCAWILLA PH 1	
PB 37 PGS 53 & 54	
BRAEWICK OF TUSCAWILLA DEV INC	$43.89
1053 MAITLAND CENTER COMMONS	
LOT 6 BLK E	
BRAEWICK AT TUSCAWILLA PH 1	
PB 37 PGS 53 & 54	
BRAEWICK OF TUSCAWILLA DEV INC	$43.89
1053 MAITLAND CENTER COMMONS	
LOT 1 BLK F	
BRAEWICK AT TUSCAWILLA PH 1	
PB 37 PGS 53 & 54	
BRAEWICK OF TUSCAWILLA DEV INC	$43.89
1053 MAITLAND CENTER COMMONS	
LOT 2 BLK F	
BRAEWICK AT TUSCAWILLA PH 1	
PB 37 PGS 53 & 54	
BRAEWICK OF TUSCAWILLA DEV INC	$43.89
1053 MAITLAND CENTER COMMONS	
LOT 3 BLK F	
BRAEWICK AT TUSCAWILLA PH 1	
PB 37 PGS 53 & 54	
BRAEWICK OF TUSCAWILLA DEV INC	$43.89
1053 MAITLAND CENTER COMMONS	
LOT 4 BLK F	
BRAEWICK AT TUSCAWILLA PH 1	
PB 37 PGS 53 & 54	
BRAEWICK OF TUSCAWILLA DEV INC	$43.89
1053 MAITLAND CENTER COMMONS	
LOT 5 BLK F	
BRAEWICK AT TUSCAWILLA PH 1	
PB 37 PGS 53 & 54	
BRAEWICK OF TUSCAWILLA DEV INC	$43.89
1053 MAITLAND CENTER COMMONS	
LOT 6 BLK F	
BRAEWICK AT TUSCAWILLA PH 1	
PB 37 PGS 53 & 54	
BRAEWICK OF TUSCAWILLA DEV INC	$43.89
1053 MAITLAND CENTER COMMONS	
LOT 1 BLK G	
BRAEWICK AT TUSCAWILLA PH 1	
PB 37 PGS 53 & 54	
BRAEWICK OF TUSCAWILLA DEV INC	$43.89
1053 MAITLAND CENTER COMMONS	
LOT 2 BLK G	
BRAEWICK AT TUSCAWILLA PH 1	
PB 37 PGS 53 & 54	
BRAEWICK OF TUSCAWILLA DEV INC	$43.89
1053 MAITLAND CENTER COMMONS	
LOT 3 BLK G	
BRAEWICK AT TUSCAWILLA PH 1	
PB 37 PGS 53 & 54	
BRAEWICK OF TUSCAWILLA DEV INC	$43.89
1053 MAITLAND CENTER COMMONS	
LOT 4 BLK G	
BRAEWICK AT TUSCAWILLA PH 1	
PB 37 PGS 53 & 54	
BRAEWICK OF TUSCAWILLA DEV INC	$43.89
1053 MAITLAND CENTER COMMONS	
LOT 1 BLK H	
BRAEWICK AT TUSCAWILLA PH 1	
PB 37 PGS 53 & 54	
BRAEWICK OF TUSCAWILLA DEV INC	$43.89
1053 MAITLAND CENTER COMMONS	
LOT 2 BLK H	
BRAEWICK AT TUSCAWILLA PH 1	
PB 37 PGS 53 & 54	
BRAEWICK OF TUSCAWILLA DEV INC	$43.89
1053 MAITLAND CENTER COMMONS	
LOT 3 BLK H	
BRAEWICK AT TUSCAWILLA PH 1	
PB 37 PGS 53 & 54	
BRAEWICK OF TUSCAWILLA DEV INC	$43.89
1053 MAITLAND CENTER COMMONS	
LOT 4 BLK H	
BRAEWICK AT TUSCAWILLA PH 1	
PB 37 PGS 53 & 54	
BRAEWICK OF TUSCAWILLA DEV INC	$43.89
1053 MAITLAND CENTER COMMONS	
LOT 1 BLK I	
BRAEWICK AT TUSCAWILLA PH 1	
PB 37 PGS 53 & 54	
BRAEWICK OF TUSCAWILLA DEV INC	$43.89
1053 MAITLAND CENTER COMMONS	
LOT 2 BLK I	
BRAEWICK AT TUSCAWILLA PH 1	
PB 37 PGS 53 & 54	
BRAEWICK OF TUSCAWILLA DEV INC	$43.89
1053 MAITLAND CENTER COMMONS	
LOT 3 BLK I	
BRAEWICK AT TUSCAWILLA PH 1	
PB 37 PGS 53 & 54	
BRAEWICK OF TUSCAWILLA DEV INC	$43.89
1053 MAITLAND CENTER COMMONS	
LOT 4 BLK I	
BRAEWICK AT TUSCAWILLA PH 1	
PB 37 PGS 53 & 54	
BRAEWICK OF TUSCAWILLA DEV INC	$43.89
1053 MAITLAND CENTER COMMONS	
LOT 1 BLK J	
BRAEWICK AT TUSCAWILLA PH 1	
PB 37 PGS 53 & 54	
BRAEWICK OF TUSCAWILLA DEV INC	$43.89
1053 MAITLAND CENTER COMMONS	
LOT 2 BLK J	
BRAEWICK AT TUSCAWILLA PH 1	
PB 37 PGS 53 & 54	
BRAEWICK OF TUSCAWILLA DEV INC	$43.89
1053 MAITLAND CENTER COMMONS	
LOT 3 BLK J	
BRAEWICK AT TUSCAWILLA PH 1	
PB 37 PGS 53 & 54	
BRAEWICK OF TUSCAWILLA DEV INC	$43.89
1053 MAITLAND CENTER COMMONS	
LOT 4 BLK J	
BRAEWICK AT TUSCAWILLA PH 1	
PB 37 PGS 53 & 54	
BRAEWICK OF TUSCAWILLA DEV INC	$43.89
1053 MAITLAND CENTER COMMONS	
LOT 5 BLK J	
BRAEWICK AT TUSCAWILLA PH 1	
PB 37 PGS 53 & 54	
BRAEWICK OF TUSCAWILLA DEV INC	$43.89
1053 MAITLAND CENTER COMMONS	
LOT 6 BLK J	
BRAEWICK AT TUSCAWILLA PH 1	
PB 37 PGS 53 & 54	
BRAEWICK OF TUSCAWILLA DEV INC	$43.89
1053 MAITLAND CENTER COMMONS	
LOT 1 BLK K	
BRAEWICK AT TUSCAWILLA PH 1	
PB 37 PGS 53 & 54	
BRAEWICK OF TUSCAWILLA DEV INC	$43.89
1053 MAITLAND CENTER COMMONS	
LOT 2 BLK K	
BRAEWICK AT TUSCAWILLA PH 1	
PB 37 PGS 53 & 54	
BRAEWICK OF TUSCAWILLA DEV INC	$43.89
1053 MAITLAND CENTER COMMONS	
LOT 3 BLK K	
BRAEWICK AT TUSCAWILLA PH 1	
PB 37 PGS 53 & 54	
BRAEWICK OF TUSCAWILLA DEV INC	$43.89
1053 MAITLAND CENTER COMMONS	
LOT 4 BLK K	
BRAEWICK AT TUSCAWILLA PH 1	
PB 37 PGS 53 & 54	
BRAEWICK OF TUSCAWILLA DEV INC	$43.89
1053 MAITLAND CENTER COMMONS	
LOT 1 BLK L	
BRAEWICK AT TUSCAWILLA PH 1	
PB 37 PGS 53 & 54	
BRAEWICK OF TUSCAWILLA DEV INC	$43.89
1053 MAITLAND CENTER COMMONS	
LOT 2 BLK L	
BRAEWICK AT TUSCAWILLA PH 1	
PB 37 PGS 53 & 54	
BRAEWICK OF TUSCAWILLA DEV INC	$43.89
1053 MAITLAND CENTER COMMONS	
LOT 3 BLK L	
BRAEWICK AT TUSCAWILLA PH 1	
PB 37 PGS 53 & 54	
BRAEWICK OF TUSCAWILLA DEV INC	$43.89
1053 MAITLAND CENTER COMMONS	
LOT 4 BLK L	
BRAEWICK AT TUSCAWILLA PH 1	
PB 37 PGS 53 & 54	
BRAEWICK OF TUSCAWILLA DEV INC	$43.89
1053 MAITLAND CENTER COMMONS	
LOT 1 BLK M	
BRAEWICK AT TUSCAWILLA PH 1	
PB 37 PGS 53 & 54	
BRAEWICK OF TUSCAWILLA DEV INC	$43.89
1053 MAITLAND CENTER COMMONS	
LOT 2 BLK M	
BRAEWICK AT TUSCAWILLA PH 1	
PB 37 PGS 53 & 54	
BRAEWICK OF TUSCAWILLA DEV INC	$43.89
1053 MAITLAND CENTER COMMONS	
LOT 3 BLK M	
BRAEWICK AT TUSCAWILLA PH 1	
PB 37 PGS 53 & 54	
BRAEWICK OF TUSCAWILLA DEV INC	$43.89
1053 MAITLAND CENTER COMMONS	
LOT 4 BLK M	
BRAEWICK AT TUSCAWILLA PH 1	
PB 37 PGS 53 & 54	
BRAEWICK OF TUSCAWILLA DEV INC	$43.89
1053 MAITLAND CENTER COMMONS	
LOT 1 BLK N	
BRAEWICK AT TUSCAWILLA PH 1	
PB 37 PGS 53 & 54	
BRAEWICK OF TUSCAWILLA DEV INC	$43.89
1053 MAITLAND CENTER COMMONS	
LOT 2 BLK N	
BRAEWICK AT TUSCAWILLA PH 1	
PB 37 PGS 53 & 54	
BRAEWICK OF TUSCAWILLA DEV INC	$43.89
1053 MAITLAND CENTER COMMONS	
LOT 3 BLK N	
BRAEWICK AT TUSCAWILLA PH 1	
PB 37 PGS 53 & 54	
BRAEWICK OF TUSCAWILLA DEV INC	$43.89
1053 MAITLAND CENTER COMMONS	
LOT 4 BLK N	
BRAEWICK AT TUSCAWILLA PH 1	
PB 37 PGS 53 & 54	
BRAEWICK OF TUSCAWILLA DEV INC	$43.89
1053 MAITLAND CENTER COMMONS	
LOT 5 BLK N	
BRAEWICK AT TUSCAWILLA PH 1	
PB 37 PGS 53 & 54	
BRAEWICK OF TUSCAWILLA DEV INC	$43.89
1053 MAITLAND CENTER COMMONS	
LOT 6 BLK N	
BRAEWICK AT TUSCAWILLA PH 1	
PB 37 PGS 53 & 54	
BRAEWICK OF TUSCAWILLA DEV INC	$43.89
1053 MAITLAND CENTER COMMONS	
LOT 1 BLK O	
BRAEWICK AT TUSCAWILLA PH 1	
PB 37 PGS 53 & 54	
BRAEWICK OF TUSCAWILLA DEV INC	$43.89
1053 MAITLAND CENTER COMMONS	
LOT 2 BLK O	
BRAEWICK AT TUSCAWILLA PH 1	
PB 37 PGS 53 & 54	
BRAEWICK OF TUSCAWILLA DEV INC	$43.89
1053 MAITLAND CENTER COMMONS	
LOT 3 BLK O	
BRAEWICK AT TUSCAWILLA PH 1	
PB 37 PGS 53 & 54	
BRAEWICK OF TUSCAWILLA DEV INC	$43.89
1053 MAITLAND CENTER COMMONS	
LOT 4 BLK O	
BRAEWICK AT TUSCAWILLA PH 1	
PB 37 PGS 53 & 54	
BRAEWICK OF TUSCAWILLA DEV INC	$43.89
1053 MAITLAND CENTER COMMONS	
LOT 5 BLK O	
BRAEWICK AT TUSCAWILLA PH 1	
PB 37 PGS 53 & 54	
BRAEWICK OF TUSCAWILLA DEV INC	$43.89
1053 MAITLAND CENTER COMMONS	
LOT 6 BLK O	
BRAEWICK AT TUSCAWILLA PH 1	
PB 37 PGS 53 & 54	
BRAEWICK OF TUSCAWILLA DEV INC	$43.89
1053 MAITLAND CENTER COMMONS	
LOT 1 BLK P	
BRAEWICK AT TUSCAWILLA PH 1	
PB 37 PGS 53 & 54	
BRAEWICK OF TUSCAWILLA DEV INC	$43.89
1053 MAITLAND CENTER COMMONS	
LOT 2 BLK P	
BRAEWICK AT TUSCAWILLA PH 1	
PB 37 PGS 53 & 54	
BRAEWICK OF TUSCAWILLA DEV INC	$43.89
1053 MAITLAND CENTER COMMONS	
LOT 3 BLK P	
BRAEWICK AT TUSCAWILLA PH 1	
PB 37 PGS 53 & 54	
BRAEWICK OF TUSCAWILLA DEV INC	$43.89
1053 MAITLAND CENTER COMMONS	
LOT 4 BLK P	
BRAEWICK AT TUSCAWILLA PH 1	
PB 37 PGS 53 & 54	
BRAEWICK OF TUSCAWILLA DEV INC	$43.89
1053 MAITLAND CENTER COMMONS	
LOT 5 BLK P	
BRAEWICK AT TUSCAWILLA PH 1	
PB 37 PGS 53 & 54	
BRAEWICK OF TUSCAWILLA DEV INC	$43.89
1053 MAITLAND CENTER COMMONS	
LOT 6 BLK P	
BRAEWICK AT TUSCAWILLA PH 1	
PB 37 PGS 53 & 54	
BRAEWICK OF TUSCAWILLA DEV INC	$43.89
1053 MAITLAND CENTER COMMONS	
LOT 7 BLK P	
BRAEWICK AT TUSCAWILLA PH 1	
PB 37 PGS 53 & 54	
BRAEWICK OF TUSCAWILLA DEV INC	$43.89
1053 MAITLAND CENTER COMMONS	
LOT 8 BLK P	
BRAEWICK AT TUSCAWILLA PH 1	
PB 37 PGS 53 & 54	
BRAEWICK OF TUSCAWILLA DEV INC	$43.89
1053 MAITLAND CENTER COMMONS	
LOT 9 BLK P	
BRAEWICK AT TUSCAWILLA PH 1	
PB 37 PGS 53 & 54	
------------SEC 08 TWP 21 RNG 31------------	
********TUSCAWILLA UNIT 12	********
********PB 28 PGS 98 TO 102	********
MARSH MICHAEL P & SUZANNE	$1,717.58
1632 WOOD DUCK DR	
LOT 33	
STRAVATO RAYMOND P & MARTHA B	$1,746.33
1605 LITTE SPARROW CT	
LOT 43	
********TUSCAWILLA UNIT 14A	********
********PB 32 PGS 21 TO 24	********
MI-MAR CONSTRUCTION CO INC &	$463.69
CRUZ HERMAN A	
LOT 16	
STOWELL DEBORAH J	$463.69
1718 SENCA BLVD	
LOT 135	
HANLEY JAMES J & SUZANNE E	$463.69
1704 SENECA BLVD	
LOT 139	
********TUSCAWILLA UNIT 14D	********
********PB 37 PGS 6 TO 10	********
CROSS COUNTRY HOMES INC	$84.70
2001 TUSKAWILLA RD	
LOT 156	
------------SEC 09 TWP 21 RNG 31------------	
LUIZ JACK D & JUDY	$828.14
94 TOMOKA DR	
SEC 09 TWP 21S RGE 31E	
E 1/2 OF BEG 142.84 FT E & 25 FT	

NAME-LEGAL DESCRIPTION TAX-COST

N OF SW COR RUN N 305.10 FT E
519.02 FT S 304.96 FT W 512.74 FT
TO BEG
MAXIMUN JESSIE J $80.37
BOX 692
SEC 09 TWP 21S RGE 31E
N 50 FT OF E 72 FT OF S
1/2 OF SW 1/4 OF SW 1/4
MAXIMUN ZEOLA $31.05
P O BOX 692
SEC 09 TWP 21S RGE 31E
N 50 FT OF W 72 FT OF E
150 FT OF S 1/4 OF SW 1/4
OF SW 1/4
LANDMARK BUILDING & CONSTR INC $594.28
P O BOX [illegible]
SEC 09 TWP 21S RGE 31E
[illegible]
[illegible] CHARLES N & BETTY J $1,093.06
[illegible]
SEC 09 TWP 21S RGE 31E
[illegible]
POWELL CHARLES E JR & $106.81
POWELL GWENDLEN
SEC 09 TWP 21S RGE 31E
W 105 FT OF E 365 FT OF S
160 FT OF SW 1/4 (LESS S
105 FT)
BURNEY JULIA $133.07
P O BOX [illegible]
SEC 09 TWP 21S RGE 31E
[illegible]
SPENCER HARVEY R II $840.68
P O BOX 308
SEC 09 TWP 21S RGE 31E
E 420 FT OF NE 1/4 OF SE
1/4 OF RY (LESS S 625 FT
+ E 30 FT FOR RD)
●●●●●●●●ELCOR TERRACE ●●●●●●●●
●●●●●●●●PB 11 PG 9 ●●●●●●●●
YEOBA MICHAEL J & ANA M $326.84
PO BOX 452
LOT 37
●●●●●●●●RICHFIELD ●●●●●●●●
●●●●●●●●PB 17 PG 25 ●●●●●●●●
PROKOSCH JAMES H $310.68
797 RICH DR
LOT 40
SIMMONS DANA B & RITA J $412.25
306 MISSION RD
LOT 62
VELVET SOD COMPANY INC $18.37
90 TAMORA DR
TRACT 8
●●●●●●●●FERRIS REPLAT ●●●●●●●●
●●●●●●●●PB 21 PG 9 ●●●●●●●●
ROSS JAMES T & CATHY L $1,049.83
610 TERRACE DR
LOT 2
●●●●●●●●TIMBERWOOD ●●●●●●●●
●●●●●●●●PB 26 PG 98 ●●●●●●●●
SPENCER HARVEY R & LYRIL D $230.73
303 N LAKE JESSUP
LOT 17
●●●●●●●●BROADWAY PLAZA OFFICE PARK ●●●●●●●●
●●●●●●●●PB 33 PG 46 ●●●●●●●●
SIROTA ALAN D & LOIS $600.67
2911 RED BUG RD
LOT 5
------------SEC 10 TWP 21 RNG 31------------
ROBINSON ROBERT R & NANCY A $333.39
6601 LAKE CHARM CIR
SEC 10 TWP 21S RGE 31E
BEG 330 FT W OF SE COR OF E 1/2 OF
W 1/2 OF SE 1/4 OF NE 1/4 RUN E
330 FT N 280.78 FT N 30 DEG 29
MIN 30 SEC W TO SLY R/W LAKE
CHARM CIRCLE SWLY ALONG SLY R/W
TO A PT N OF BEG S TO BEG
PEACOCK JIMMY C $1,444.55
P O BOX 1796
SEC 10 TWP 21S RGE 31E
N 1/2 OF S 265 FT OF W 675 FT OF
NE 1/4 (LESS W 30 FT FOR RD)
HILL CONNIE $43.31
RT 2 BOX 172
SEC 10 TWP 21S RGE 31E
BEG 303 FT W + 309 FT N OF
SE COR OF NW 1/4 OF SE 1/4
RUN W 100 FT N 103 FT E
100 FT S 103 FT TO BEG
SAPP MAUD $114.58
901 HUNTER ST NW
SEC 10 TWP 21S RGE 31E
BEG 613 FT W + 309 FT N OF
SE COR OF NW 1/4 OF SE 1/4
RUN W 102 FT N 129 FT E
102 FT S 129 FT
SPEARS WILLIAM D SR $35.36
534 DIVISION ST
SEC 10 TWP 21S RGE 31E
E 40 FT OF S 70 FT OF NW
1/4 OF SE 1/4 (LESS E 35
FT OF S 50 FT)
JACKSON BOBBY & ELEANOR $211.21
519 CHURCH ST ALLEY
SEC 10 TWP 21S RGE 31E
BEG [illegible] FT W OF SE COR
OF NW 1/4 OF SE 1/4 RUN N
120 FT W 80 FT S 120 FT E
80 FT (LESS S 25 FT FOR
RD)
VELVET SOD CO INC $765.81
90 TAMORA DR
SEC 10 TWP 21S RGE 31E
S 100 FT OF NW 1/4 OF SE
1/4 W OF RD
STEPHENS S W HEIRS $1,235.02
C/O RALPH MIMS & EASTER WILSON
SEC 10 TWP 21S RGE 31E
NE 1/4 OF SW 1/4 OF SE 1/4
(LESS 1/4 AC SOLD TO LODGE
+ N 20 FT FOR RD) & PT OF NE 1/4
OF SW 1/4 OF SE 1/4 SELY OF
ABND RR
TYSON HENRIETTA E $205.27
HAWS ANGELA
SEC 10 TWP 21S RGE 31E
W 200 FT OF S 1/2 OF N 129
OF SE 1/4 OF SE 1/4 OF SE
1/4
STEPHENS S W HEIRS C/O $389.51
C/O RALPH MIMS & EASTER WILSON
SEC 10 TWP 21S RGE 31E
S 6 1/2 CH OF W 110 FT OF
E 1/2 OF NE 1/4 OF SE 1/4
OF SE 1/4
STEPHENS ALICE HEIRS C/O $94.09
C/O RALPH MIMS & EASTER WILSON
SEC 10 TWP 21S RGE 31E
BEG 72 LK W + 5.62 CH S OF
NE COR OF SE 1/4 OF SE 1/4
RUN S 1.29 CH W 1.94 CH N
1.29 CH E 1.94 CH TO BEG
STEPHENS S W HEIRS ATTN $311.56
RALPH MIMS & EASTER WILSON
SEC 10 TWP 21S RGE 31E
E 3.22 CH OF N 2.69 CH OF
SE 1/4 OF SE 1/4
●●●●●●●●TRANQUIL OAKS ●●●●●●●●
●●●●●●●●PB 8 PG 82 ●●●●●●●●
MYERS AUBREY A + VERA V $336.09
BOX 574
LOT 9
●●●●●●●●OAK RIDGE ●●●●●●●●
●●●●●●●●PB 3 PG 59 ●●●●●●●●
BLACKWOOD ROBERT S $88.02
381 MAPLE CT
LOT 28
MC CLUNG JOHN R & CLAUDINA $206.79
16121 SUNFLOWER TR
W 1/2 OF LOTS 38 & 39
●●●●●●●●ALEXANDRIA OF OVIEDO ●●●●●●●●
●●●●●●●●PB 1 PG 45 ●●●●●●●●
BECK CONSTRUCTION INC $505.42
100 N LAKE TRIPLETT
LOT 1 (LESS S 30 FT FOR
RD) & W 1/2 OF VACD ST ADJ
ON E BLK B
●●●●●●●●WILSONS ADD TO OVIEDO ●●●●●●●●
●●●●●●●●PB 1 PG 33 ●●●●●●●●
A AND C REALTY II $1,157.66
9 EAST BROADWAY
LOT 2 (LESS S 91 1/2 FT) &
LOT 3 (LESS S 91 1/2 FT OF
E 24 FT) BLK A
PB 1 PG 33
●●●●●●●●ROBINSONS ADD TO OVIEDO ●●●●●●●●
●●●●●●●●SAMUEL A ●●●●●●●●
●●●●●●●●PB 3 PG 7 ●●●●●●●●
HOLLOWAY WAYNE L & JANET P $497.74
671 TABATHA DR
LOTS 9 + 10 (LESS N 80 FT
OF W 120 FT)
SAMUEL A ROBINSONS ADD TO
OVIEDO
PB 3 PG 7
●●●●●●●●ROBINSONS SUBD SAMUEL A ●●●●●●●●
●●●●●●●●PB 3 PG 8 ●●●●●●●●
BOTT JOANE $83.44
697 RICH DR
W 50 FT OF LOT 20
SAMUEL A ROBINSONS SUBD
PB 3 PG 8
●●●●●●●●SWEETWATER ADD ●●●●●●●●
●●●●●●●●PB 11 PG 21 ●●●●●●●●
MILLER GEORGE D & JOYCE S $280.95
BOX 654 L.G.W.
LOTS 5 + 6
●●●●●●●●MIDWAY NEAR OVIEDO ●●●●●●●●
●●●●●●●●PB 1 PG 48 ●●●●●●●●
GREEN CLARA M DANIELS $397.74
ET AL
LOTS 3 + 4
TOSSIE PARRIS $59.74
P O BOX 962
LOT 5
BROWDY SOLOMON & BOSSIE M & $121.38
BROWDY KATHY ANN
LOT 6
TOSSIE EDDIE S LIFE EST $146.04
(TOSSIE EDDIE S & RUTH L ETAL)
W 1/2 OF LOT 33
ALLEN CLIFFORD $59.74
318 SW 29TH AVE
LOT 34
CHESTNUT MARIAN D $189.75
690 HENRIA RD
LOT 36
GODWIN RONALD L & SHARON V $344.24
391 OVIEDO ST
LOT 42
●●●●●●●●ESTES ADD TO OVIEDO ●●●●●●●●
●●●●●●●●PB 1 PG 44 ●●●●●●●●
ROSS LODGE NO 19 OF OVIEDO $1,140.86
201 REED AVE
LOTS 11 + 12
MC ARTHUR ALLEN $27.09
RT 1 BOX 515
LOT 34
MC ARTHUR ALLEN $27.09
RT 1 BOX 515
LOT 35
ALLEN MAMIE $51.76
515 E BROADWAY
LOTS 36 + 37
●●●●●●●●LEES 1ST ADD TO OVIEDO ●●●●●●●●
●●●●●●●●PB 2 PG 112 ●●●●●●●●

NAME-LEGAL DESCRIPTION TAX-COST

TINSLEY EDDIE W & ADELINE $80.26
P O BOX 575
N 80 FT OF S 160 FT OF E
125 FT OF LOT 8
E S LEES 1ST ADD TO OVIEDO
PB 2 PG 112
●●●●●●●●MILTON SQUARE ADD ●●●●●●●●
●●●●●●●●PB 3 PG 50 ●●●●●●●●
GAMMONS WILLIE T & ARIZONA $219.64
RT 1 BOX 202
LOTS 1 2 3 18 19 20 21 +
22
DUNCAN OSCAR $123.20
P O BOX 92
LOTS 35 + 36
ALLEN MAMIE $156.94
515 E BROADWAY
LOTS 37 38 39 + 40
●●●●●●●●MILTON SQUARE ●●●●●●●●
●●●●●●●●PB 3 PG 36 ●●●●●●●●
BLAIR JAMES L $132.81
P O BOX 713
LOTS 11 + 12
BLAIR JAMES & LOUISE $32.72
P O BOX 713
LOTS 13 + 14
BLAIR JAMES & LOUISE $32.72
BOX 713
LOTS 17 + 18
NIENHUIS GREG A & WANDA Z $32.72
1427 29TH ST
LOTS 19 + 20
NIENHUIS GREG A & WANDA Z $69.35
1427 29TH ST
LOTS 27 + 28
STEPHENS S W HEIRS $49.04
C/O RALPH MIMS & EASTER WILSON
LOTS 33 34 + 35
LAWSON WILLIE MAE $67.16
677 DOCTOR DR
LOT 32
SMITH MINNIE $349.88
BOX 101
LOTS 43 + 44
SMITH JESSIE $305.99
P O BOX 911
LOTS 45 + 46
DUNCAN OSCAR $72.24
P O BOX 92
LOT 51 + E 16 FT OF LOT 52
NIENHUIS GREG A & WANDA Z $17.48
1427 29TH ST STE A-2
LOT 57
NIENHUIS GREG A & WANDA Z $17.48
1427 29TH ST STE A-2
LOT 58
NIENHUIS GREG A & WANDA Z $17.48
1427 29TH ST STE A-2
LOT 59
POWELL JUANITA $51.94
RT 2 BOX 646-AA
LOT 60
DENARD KATHY $212.77
P O BOX 765
LOTS 71 TO 74
●●●●●●●●WASHINGTON PARK OVIEDO ●●●●●●●●
●●●●●●●●PB 5 PG 93 ●●●●●●●●
JACKSON BOBBY $147.88
519 CHURCH ST ALLEY
LOTS 4 + 5
MADDEN CLINTON D & ELLEN E $130.09
P O BOX 863
LOTS 15 16 + 17
DUNCAN OSCAR & ROSA B $156.74
P O BOX 92
LOTS 25 + 26
MC CLENNON WILLIE $467.92
P O BOX 225
LOTS 30 31 + 32
MC CLENNON RUTH HEIRS $25.64
P O BOX 225
LOT 33
STEPHENS ALICE HEIRS $23.84
C/O RALPH MIMS & EASTER WILSON
LOT 40
STEPHENS S W HEIRS $18.75
C/O RALPH MIMS & EASTER WILSON
LOT 41
●●●●●●●●MEAD MANOR UNIT 2 REPLAT ●●●●●●●●
●●●●●●●●PB 18 PG 57 ●●●●●●●●
EASTMONT CORP $1,550.47
3151 ADAMSON ST
W 40 FT OF LOT 10 + E 69
FT OF LOT 9
●●●●●●●●MEAD MANOR UNIT 3 ●●●●●●●●
●●●●●●●●PB 16 PG 90 ●●●●●●●●
OVIEDO LAND CO INC $101.34
P O BOX 670
PT LOT 33 BEG MOST NLY COR
RUN S 10 DEG 8 MIN 45 SEC
W 160 FT N 45 DEG 19 MIN E
149.79 FT N 54 DEG 37 MIN
W 71.99 FT TO BEG
OVIEDO LAND CO INC $99.16
P O BOX 670
PT LOT 33 BEG MOST NLY COR
RUN S 10 DEG 8 MIN 45 SEC
W 160 FT N 45 DEG 19 MIN E 149.79
FT N 54 DEG 37 MIN W 71.99 FT
TO BEG
●●●●●●●●MEAD MANOR UNIT 4 ●●●●●●●●
●●●●●●●●PB 15 PG 71 ●●●●●●●●
LINDSEY DONALD V & SHARYN D $1,128.90
746 LIVE OAK LANE
LOT 19 BLK E
RANKIN LAWRENCE M $933.06
BOX 578
LOT 15 BLK C
●●●●●●●●TYSON PARK ●●●●●●●●
●●●●●●●●PB 32 PG 98 ●●●●●●●●
RIVERS JEFFERY C & TAWANNA M $187.88
P O BOX 5060
LOT 3
BEAMON LOVELY J $303.45
82 TYSON CT
LOT 7
●●●●●●●●LAKE CHARM ESTATES ●●●●●●●●
●●●●●●●●PB 35 PG 42 ●●●●●●●●
G C I PROPERTIES INC $305.08
1419 W BROADWAY ST
LOT 1
G C I PROPERTIES INC $305.08
1419 W BROADWAY ST
LOT 2
G C I PROPERTIES INC $305.08
1419 W BROADWAY ST
LOT 3
G C I PROPERTIES INC $305.08
1419 W BROADWAY ST
LOT 4
G C I PROPERTIES INC $305.08
1419 W BROADWAY ST
LOT 5
G C I PROPERTIES INC $305.08
1419 W BROADWAY ST
LOT 6
G C I PROPERTIES INC $305.08
1419 W BROADWAY ST
LOT 7
G C I PROPERTIES INC $305.08
1419 W BROADWAY ST
LOT 8
G C I PROPERTIES INC $305.08
1419 W BROADWAY ST
LOT 9
G C I PROPERTIES INC $305.08
1419 W BROADWAY ST
LOT 10
G C I PROPERTIES INC $305.08
1419 W BROADWAY ST
LOT 11
G C I PROPERTIES INC $305.08
1419 W BROADWAY ST
LOT 18
G C I PROPERTIES INC $305.08
1419 W BROADWAY ST
LOT 20
G C I PROPERTIES INC $305.08
1419 W BROADWAY ST
LOT 21
G C I PROPERTIES INC $305.08
1419 W BROADWAY ST
LOT 23
G C I PROPERTIES INC $305.08
1419 W BROADWAY ST
LOT 25
G C I PROPERTIES INC $305.08
1419 W BROADWAY ST
LOT 26
------------SEC 11 TWP 21 RNG 31------------
PARKER FLOSSIE $131.65
1045 W COLTER ST
SEC 11 TWP 21S RGE 31E
N 223 1/2 FT OF S 548 1/2
FT OF W 3.69 CH OF NW 1/4
OF SW 1/4
HENDRIX WALTER L & BERNICE E $181.28
1030 W ST RD 434
SEC 11 TWP 21S RGE 31E
BEG 161 1/2 FT E OF SW COR
OF NW 1/4 OF SW 1/4 RUN E
73 1/2 FT N 167 FT W
73 1/2 FT S 167 FT (LESS S
30 FT FOR RD)
STEPHENS ALICE HEIRS $161.67
C/O RALPH MIMS & EASTER WILSON
SEC 11 TWP 21S RGE 31E
W 109 1/3 FT OF N 264 FT &
W 109 1/3 FT OF S 50.5 FT
OF N 514 1/2 FT OF SW 1/4
OF SW 1/4 (LESS 72 FT SQ
IN NW COR + N 50 FT OF S 69
FT OF N 264 FT OF E 84.4 FT)
WILKERSON LUBERTA $85.94
93 STEPHENS ST
SEC 11 TWP 21S RGE 31E
BEG 200 FT S & 25 FT E OF NW COR
OF SW 1/4 OF SW 1/4 RUN E 100 FT
S 50 FT W 100 FT N TO BEG
DERICO QUEEN E $309.90
164 STEPHENS AVE
SEC 11 TWP 21S RGE 31E
S 67 1/2 FT OF N 447 FT OF
E 1/2 OF W 328 2/3 FT OF
SW 1/4 OF SW 1/4
FEDERAL DEPOSIT INS CORP $6,050.17
5778 S SEMORAN BLVD
SEC 11 TWP 21S RGE 31E
NW 1/4 OF SW 1/4 OF SW 1/4
(LESS N 514 1/2 FT OF W
338 2/3 FT + PT PLATTED
STEPHEN HEIGHTS + BEG 210
FT E + 210 FT S OF NW COR
OF SW 1/4 OF SW 1/4 OF SW
1/4 RUN E 210 FT N 120 FT
E 100 FT N 90 FT E 20 FT S
210 FT E 90 FT N 210 FT E
30 FT S 660 FT W 60 FT N
239 FT E 30 FT W 150 FT S
50 FT W 158 FT N 75 FT W 110 FT N
TO BEG (LESS RD) + N
495 3/4 FT OF SE 1/4 OF SW
1/4 OF SW 1/4
WILSON MARVIN SR & BRENDA $120.86
123 STEPHENS ST
SEC 11 TWP 21S RGE 31E
N 98.08 FT OF S 510.66 FT
OF W 150.38 FT OF SW 1/4
OF SW 1/4 OF SW 1/4 (LESS BEG
412.58 FT N OF SW COR SEC RUN
N 50 FT E 150.83 FT S 50.01 FT W
151.30 FT TO BEG)
FEDERAL DEPOSIT INS CORP $6,145.54
5778 S SEMORAN BLVD
SEC 11 TWP 21S RGE 31E

NAME-LEGAL DESCRIPTION TAX-COST

NE 1/4 OF SW 1/4 OF SW 1/4
GRIFFIN RAY E $443.91
JOHNSON SUSIE L G
SEC 11 TWP 21S RGE 31E
E 105 FT OF W 315 FT OF N
210 FT OF SW 1/4 OF SW 1/4
OF SW 1/4
JOHNSON JAMES J $178.23
RT 2 BOX 305
SEC 11 TWP 21S RGE 31E
BEG 300 FT S + 35 FT E OF
NW COR SW 1/4 OF SW 1/4 OF
SW 1/4 RUN E 100 FT S 50
FT W 100 FT N 50 FT TO BEG
●●●●●●●●PRICES SURVEY OF LAKE CHARM ●●●●●●●●
●●●●●●●●PB 1 PG 6 ●●●●●●●●
WYATT WYATT L $445.67
6297 LAKE CHARM CIR
BEG NW COR LOT 9 RUN S 21
DEG 25 MIN 40 SEC E 100 FT
S 59 DEG 58 MIN 40 SEC E
355 FT N 180.94 FT N 76 DEG
38 MIN 37 SEC W 354.4 FT TO
BEG BLK A
●●●●●●●●ALLENDALE ●●●●●●●●
●●●●●●●●PB 6 PG 7 ●●●●●●●●
GEORGE JAMES A & TRINELLA B $400.58
1069 ALLENDALE DRIVE
E 1/2 OF LOT 4 & ALL LOT 5
BLK C
BUTTITTA MICH R $626.75
1169 ALLENDALE DR
E 1/2 OF LOT 10 & ALL LOT 11
BLK C
BUTTITTA MICH R $119.18
1169 ALLENDALE DR
ALL LOT 12 & W 1/2 OF LOT 13
BLK C
RITTER MARK C SR & HELEN P $515.79
PO BOX 996
LOT 9 & W 1/2 OF LOT 10 BLK D
NEWMAN DARLENE $979.81
RR 1 BOX 468
ALL LOT 15 & W 1/2 OF LOT 16
BLK D
BUTTITTA MICH R $22.38
1169 ALLENDALE DR
W 15 FT OF LOT 20 BLK D
COLSON HATTIE L $116.84
2403 ORANGE AVE
E 1/2 OF LOT 23 & ALL LOT 24
BLK D
NISH THOMAS R & JODIE M $116.84
1101 GENEVA STREET
ALL LOT 25 & W 1/2 OF LOT 26
BLK D
BOOTHE CHARLES L & KRISTIN M $116.84
1113 GENEVA DRIVE
E 1/2 OF LOT 26 & ALL LOT 27
BLK D
BLAIR VICTOR P $114.02
555 3RD ST
BEG 125 FT E OF NW COR LOT 33
BLK D RUN S 110.27 FT E 75 FT N
110.09 FT W 75 FT TO BEG BEING
PT OF BLKS D & E & PT ABANDONED
SAL RY
CESTERO NESTOR & KATHLEEN M $109.14
3010 N WOOD BLVD
BEG 200 FT E OF NW COR LOT 33
BLK D RUN S 110.09 FT E 75 FT N
103.50 FT W 75 FT TO BEG BEING
PT OF BLKS D & E & ABANDONED
SAL RY
●●●●●●●●WASHINGTON HEIGHTS ●●●●●●●●
●●●●●●●●PB 3 PG 37 ●●●●●●●●
BROOKS LAVONE $116.84
P O BOX 80
S 71 FT OF LOTS 1 & 2 (LESS
W 26 FT OF LOT 1)
BRAHAM LEWIS & PATTI $116.14
P O BOX 1132
LOT 3
SWEET JACQUELINE Y $219.32
1167 WASHINGTON ST
LOT 7 (LESS N 30 FT FOR RD)
ROSE RONALD G & LISA D $171.68
1199 WASHINGTON ST
LOT 11 (LESS N 30 FT FOR RD)
STEELE COLUMBUS L $116.84
511 REED RD
N 71 FT OF LOTS 13 & 14
(LESS W 26 FT OF LOT 13)
CLEVELAND JIMMY L & KAREN A $185.22
1182 JACKSON ST
LOT 22 (LESS S 5 FT)
MARINOS HENDERSON & HELEN $49.38
P O BOX 983
E 12 FT OF LOT 27 + W 65
FT OF LOT 28
HORNE MARY P $10.60
RT 2 BOX 280
E 7 FT OF LOT 28
GRAHAM VICTORIA E $176.88
LEWIS CLEONA
LOT 30 (LESS N 5 FT FOR RD)
ROWE SHERYL $175.88
1159 JACKSON ST
LOT 31 (LESS N 5 FT FOR RD)
KILLINGSWORTH BETTY L $109.55
P O BOX 521
E 46 FT OF N 75 FT OF LOT
37 + W 57 FT OF N 75 FT OF
LOT 38
CARTER ERNEST & BARBARA $58.62
1136 TAYLOR ST
W 60 FT OF LOT 39 + E 15
FT OF LOT 39
GAINEY BARBARA J $86.22
P O BOX 196
W 69 FT OF LOT 44
JONES MYLENE $49.94
P O BOX 335
LOT 45 + E 3 FT OF LOT 44
WATSON ROSIE L $265.91
1292 TAYLOR ST
ALL LOT 47 & W 3 FT OF LOT 48
FULGHUM GEORGE W & FAY A $254.84
331 REED AVE
N 1/2 OF LOTS 49 & 50 (LESS W
26 FT OF LOT 49)
FULGHUM STEVEN C & SONSEEAHRAY $177.58
321 REED AVE
S 1/2 OF LOT 49 & 50 (LESS W 26
FT OF LOT 49)
RUNDELL JAMES D & JULIA M $198.11
1135 TAYLOR ST
LOT 51
PUTTIN ADRIAN S JR & MARY L $275.89
1147 TAYLOR ST
LOT 52
JENKINS JAMES M & LYNNE $67.60
1235 TAYLOR ST
LOT 54
CAUTHEN LESLIE R $219.32
1223 TAYLOR ST
LOT 55
LOWMAN BERTHA L $530.83
503 PEACHTREE LANE
LOTS 61 + 62 (LESS W 26 FT
OF LOT 61)
FULGHUM JOHN W & MARIBETH C $479.52
P O BOX 66
LOT 64
MC VAY CAROLE D $140.44
1262 HARRISON AVE
W 69 FT OF LOT 69
MORRIS DANNY & DIANE $26.18
1286 HARRISON ST
LOT 71
GOULD EARNESTINE $238.17
P O BOX 181
LOT 81 + W 1/2 OF LOT 82
MOORS BEATRICE $68.26
310 REED AVE
LOT 85 + S 1/2 OF LOT 85
SMITH HESTER L $69.96
1098 HARRISON ST
W 75 FT OF E 150 FT OF
LOTS 87 + 88
●●●●●●●●ROUND LAKE ESTATES ●●●●●●●●
●●●●●●●●PB 10 PG 7 ●●●●●●●●
GOULD VIVIAN Y $149.14
P O BOX 1628
LOT 3 BLK A
MC GRIFF ANTHONY D & BRENDA $149.14
RT 3 BOX 3M ROSEBERRY LANE
LOT 4 BLK A
BAKER MANGIE M $776.14
P O BOX 1284
LOT 8 BLK A
SANCHEZ ROSADIL & HILDA O $342.80
1002 HARRISON STREET
LOT 9 BLK A
BYNUM STEVEN L & BRENDA A $342.83
204 REED RD
LOT 11 BLK A
LEE STEPHANIE S $796.14
2058 LONGBOW CIR
LOT 17 BLK A
LEWIS CHARLEY & BERDIA M $12.07
201 REED AVE
LOT 44 BLK A
BRYANT WILLIAM $212.74
274 WELLINGTON AVE
PT LOTS 5 & 9 BEG SE COR
LOT 9 BLK D RUN N 41 FT S
70 DEG 19 MIN 52 SEC W
221.33 FT TO SHORE LI SLY
ON SHORE LI TO S LI LOT 5 E
40 FT N 241.5 FT E 100 FT
TO BEG & ALL LOTS 10 TO 12
BLK D
●●●●●●●●LONE PINES ●●●●●●●●
●●●●●●●●PB 12 PG 21 ●●●●●●●●
ALEXANDER DAVID & LENA MAE $423.54
P O BOX 923
LOT 6
SCOTT VIOLET $45.20
P O BOX 292
LOT 12
SMITH JESSIE ET AL $45.20
P O BOX 911
LOT 17
HODGES W GILL & NORMA $363.53
P O BOX 1445
LOT 21
SMITH JESSIE ET-AL $23.81
P O BOX 911
S 30 FT OF LOT 37
SMITH JESSIE ET AL $45.20
P O BOX 911
LOT 38
●●●●●●●●ALLENS 1ST ADD TO ●●●●●●●●
●●●●●●●●WASHINGTON HEIGHTS ●●●●●●●●
●●●●●●●●PB 3 PG 23 ●●●●●●●●
YORK IDA M $100.22
1342 HARRISON ST
LOTS 11 & 12 BLK 2
LEWIS CHARLIE & BERDIA M $128.51
201 REED RD
LOT 4 BLK 3
TOSSIE PARRIS $92.49
RT 2 BOX 168
LOTS 7 + 8 BLK 3
TOSSIE IRA HEIRS $69.80
RT 2 BOX 168
LOTS 12 & 13 BLK 3
LEWIS CHARLIE + BERDIA M $69.80
201 REED ROAD
LOTS 17 + 18 BLK 3
MOBLEY JOHNNIE H & PATRICIA A $36.03
P O BOX 962
LOT 19 BLK 3
MOBLEY JOHNNIE H & PATRICIA A $39.41

NAME-LEGAL DESCRIPTION TAX-COST

P O BOX 962
LOT 20 BLK 3
ODUM WILLIE L + CARRIE B $36.03
250 W 22ND STREET
LOT 6 BLK 4
WOOTEN JOSEPHINE JORDAN $155.39
1120 CAROL AVE
LOTS 9 + 10 BLK 4
LEWIS JANICE L $74.86
S 40 FT OF LOT 4 + N 20 FT OF
LOT 5 BLK 4
ALLENS 1ST ADD TO WASHINGTON
HEIGHTS
PB 3 PG 23
TOSSIE IRA HEIRS $103.59
RT 2 BOX 168
LOTS 8 + 9 BLK 6
TOSSIE PARRIS $36.03
P O BOX 962
LOT 10 BLK 6
NIENHUIS GREG A $36.03
1427 29TH ST
LOT 5 BLK 7
NIENHUIS GREG A $431.63
1427 29TH ST
LOTS 6 TO 15 + 17 TO 20
BLK 7
BATTLE HEARRIE M + JOHNNIE $242.79
1500 BATTLE STREET
LOTS 3 TO 5 & 8 & 12 TO 14
BLK 8
NIENHUIS GREG A & WANDA Z $36.03
1427 29TH ST
LOT 6 BLK 8
SMITH JESSIE $106.97
P O BOX 911
LOTS 9 10 & 11 BLK 8
COVINGTON JOHN C & $69.80
WILLIAMS LARNICE V
LOTS 15 + 16 BLK 8
LULU CORP OF DELAWARE INC $39.41
P O BOX 120093
LOT 8 BLK 9
BATTLE HEARRIE M $265.73
1500 BATTLE ST
LOTS 7 + 8 BLK 11
BATTLE HEARRIE M $152.16
1500 BATTLE STREET
LOTS 9 + 10 BLK 11
●●●●●●●●STEPHEN HEIGHTS ●●●●●●●●
●●●●●●●●PB 17 PG 43 ●●●●●●●●
ALLEN ELI J & CHERYL A $59.19
P O BOX 273
LOT 6
WILSON BRENDA J $146.95
123 STEPHEN ST
LOT 7
COLLIER WILLIE V & KATIE L $96.91
83 STEPHENS ST
LOT 8
WINGFIELD DELORES C $163.11
P O BOX 745
LOT 11
●●●●●●●●GARDEN GROVE UNIT 1 ●●●●●●●●
●●●●●●●●PB 18 PGS 97 + 98 ●●●●●●●●
GREEN RODNEY G $1,581.69
P O BOX 687
LOT 36
------------SEC 12 TWP 21 RNG 31------------
DEMETREE JACK ET AL $94.48
P O BOX 7883
SEC 12 TWP 21S RGE 31E
SW 1/4 (LESS NW 1/4 + BEG
567.7 FT N OF SE COR OF NE
1/4 RUN S 65 DEG 24 MIN W
219.2 FT N 13 DEG 7 MIN W
530 FT S 76 DEG 38 MIN E
329 FT S 149.5 FT TO BEG)
+ W 132 FT OF N 1/4 OF SW
1/4 OF SE 1/4
●●●●●●●●SWOPES 2ND ADD TO ●●●●●●●●
●●●●●●●●BLACK HAMMOCK ●●●●●●●●
●●●●●●●●PB 3 PG 14 ●●●●●●●●
PIPPIN JAMES I & FRANCES F $68.57
P O BOX 101
W 100 FT OF E 860 FT OF
LOT 2
DEMETREE JACK ET AL $671.52
P O BOX 7883
LOTS 4 5 6 15 16 + 17
(LESS W 726 FT OF E 1356
FT OF S 3/4 OF LOT 17)
●●●●●●●●SWOPES 3RD ADD TO ●●●●●●●●
●●●●●●●●BLACK HAMMOCK ●●●●●●●●
●●●●●●●●PB 3 PG 20 ●●●●●●●●
WILKERSON JIMMY R & JUDY $867.20
P O BOX 1466
PT OF LOTS 8 & 9 DESC AS BEG
30 FT E & 314.83 FT N OF SW COR
LOT 8 RUN N 58 DEG 38 MIN E 611.95
FT N 70.66 FT W 56 FT N 157.32
FT N 25 DEG 50 MIN 52 SEC W 110.68
FT S 61 DEG 20 MIN W 436.97 FT
SLY ON CURVE 43.41 FT S 410.37 FT
TO BEG (LESS RD)
SWOPES 3RD ADD TO BLACK HAMMOCK
PB 3 PG 20
WILKERSON JIMMY TRUSTEE $3,638.17
P O BOX 195
PT LOTS 8 & 9 DESC AS FROM SW
COR LOT 8 RUN E 30 FT N 374.83 FT
N 58 DEG 38 MIN E 100 FT S 31 DEG
22 MIN E 34.15 FT N 58 DEG 38 MIN
E 492.28 FT TO POB RUN N 9 DEG
35 MIN W 349.99 FT S 58 DEG 38 MIN
W 187.12 FT SWLY ON CURVE 189.82 FT
S 61 DEG 20 MIN W 72.68 FT S 25
DEG 53 MIN 52 SEC E 110.68 FT S
157.32 FT E 56 FT S 70.66 FT
N 58 DEG 38 MIN E 401.15 FT TO BEG
(LESS RD)
SWOPES 3RD ADD TO BLACK HAMMOCK
PB 3 PG 20
------------SEC 13 TWP 21 RNG 31------------
DEMETREE JACK ET AL $37.08
P O BOX 7883
SEC 13 TWP 21S RGE 31E
NE 1/4 OF NW 1/4 + N 1/2
OF NW 1/4 OF NW 1/4
●●●●●●●●JACKSON HEIGHTS ●●●●●●●●
●●●●●●●●PB 8 PG 30 ●●●●●●●●
CHESTNUT MARIAN D $1,137.96
690 HENRIA RD
LOTS 12 TO 15
GAINEY CLARENCE & BARBARA $57.73
701 BOSTON AVE
LOTS 18 + 19
CHESTNUT MARIAN D $29.63
690 HENRIA RD
LOT 24
CHESTNUT MARIAN D $29.63
690 HENRIA RD
LOT 25
------------SEC 15 TWP 21 RNG 31------------
SAPP M C HEIRS $365.57
ATTN CLARENCE SAPP
SEC 15 TWP 21S RGE 31E
S 149 1/2 FT OF N 700 FT
OF E 315 FT OF SE 1/4 OF
NE 1/4
SAPP WILLIAM P $1,540.11
901 HUNTER ST NW
SEC 15 TWP 21S RGE 31E
620 FT SQ IN SE COR OF NE
1/4
NIENHUIS GREG A & WANDA Z $252.79
1427 29TH ST
SEC 15 TWP 21S RGE 31E
S 87 FT OF N 1170 FT OF E
349.9 FT OF SW 1/4 OF NE
1/4
DANIELS NELLIE M ET-AL $149.78
P O BOX 1778
SEC 15 TWP 21S RGE 31E
S 87 FT OF N 1083 FT OF W
139.9 FT OF E 349.9 FT OF
SW 1/4 OF NE 1/4
WARD B F $536.96
P O BOX 670
SEC 15 TWP 21S RGE 31E
N 235 FT OF W 185.4 FT OF
NE 1/4 OF SW 1/4 OF NE 1/4
WALKER RICHARD P $1,045.95
P O BOX 215
SEC 15 TWP 21S RGE 31E
ALL NW 1/4 OF NE 1/4 N OF
SAL RY (LESS ACL RY & ABANDONED
RR ADJ ON S
WHARTON MARGARET A $3,332.39
P O BOX 1172
SEC 15 TWP 21S RGE 31E
W 35 FT OF W 220 FT OF S
165 FT OF S 1/4 OF SE 1/4 OF
NW 1/4 & W 1/2 OF N 1/2 OF S 1/4
OF SE 1/4 OF NW 1/4
WARD ROBERT L $1,212.52
P O BOX 107
SEC 15 TWP 21S RGE 31E
E 1/2 OF NE 1/4 OF NW 1/4
OF SW 1/4 (LESS S 180 FT OF
E 293 FT & W 37 FT OF S 195
FT & E 201 FT OF N 270 FT
OF S 430 FT & E N 207 FT & E 33 FT
FOR RD)
WILLIAMS JAMES L JR & JEAN F $345.79
44 CLONTS STREET
SEC 15 TWP 21S RGE 31E
E 70 FT OF W 1044 FT OF N
165.4 FT OF S 1/2 OF SW 1/4
OF SW 1/4 (LESS N 25 FT
FOR RD)
JACKSON MARY S $19.25
P O BOX 76
SEC 15 TWP 21S RGE 31E
S 105 FT OF W 105 FT OF NW
1/4 OF SE 1/4 OF SW 1/4
COOPER JUDY L $1,209.69
1 LAWN ST
SEC 15 TWP 21S RGE 31E
W 22 FT OF E 69.33 FT OF W 5 CH
OF S 1/2 OF N 1/4 OF NE 1/4
OF SW 1/4
●●●●●●●●OVIEDO SCHOOL TRUSTEES ●●●●●●●●
●●●●●●●●SUBD ●●●●●●●●
●●●●●●●●PB 2 PG 51 ●●●●●●●●
SKINNER WILL & MARTHA M ET-AL $156.39
323 DE SOTO CIRCLE
LOTS 1 + 2
●●●●●●●●AULINS PLAN OF OVIEDO ●●●●●●●●
●●●●●●●●PB 1 PG 44 ●●●●●●●●
SKINNER WILL & MARTHA M ET-AL $574.31
323 DE SOTO CIRCLE
LOT 1 BLK C
A AULINS PLAN OF OVIEDO
PB 1 PG 44
SPENCER WALLACE R & $784.25
SPENCER HARVEY R
LOT 2 + 15 FT STRIP JUST W
OF LOT 2 + N 12 FT OF LOT
3 BLK C
A AULINS PLAN OF OVIEDO
PB 1 PG 44
SKINNER WILL & MARTHA M ET-AL $107.02
323 DE SOTO CIRCLE
LOT 3 (LESS N 12 FT) BLK C
A AULINS PLAN OF OVIEDO
PB 1 PG 44
●●●●●●●●SMITHS ADD TO OVIEDO ●●●●●●●●
●●●●●●●●PB 1 PG 42 ●●●●●●●●
YEBBA MICHAEL J & ALFONZINA $907.02
1422 KILLARNEY DR
LOTS 1 2 + 3 (LESS N 15 FT
FOR RD) + N 36 FT OF W 91

NAME-LEGAL DESCRIPTION TAX-COST

FT OF LOT 36
B G SMITHS ADD TO OVIEDO
PB 1 PG 92
RAGSDALE ROBERT L & MARGARET T $782.98
631 FOREST COVE
LOTS 4 5 & 7 (LESS N 15 FT FOR RD) + E 46 1/2 FT OF LOTS 36 + 37
B G SMITHS ADD TO OVIEDO
PB 1 PG 92
JORDAN HAROLD D $157.60
P O BOX 800
LOT 12
B G SMITHS ADD TO OVIEDO
PB 1 PG 92
BROOKS THOMAS M & ELIZABETH M $340.38
P O BOX 302
LOT 31 + S 6 FT OF LOT 32
B G SMITHS ADD TO OVIEDO
PB 1 PG 92
********EVANS ADD TO OVIEDO ********
********PB 2 PG 52 ********
G C I PROPERTIES INC $628.50
1419 W BROADWAY
LOT 11 (LESS S 5 FT) & LOT 12 (LESS N 25 FT) BLK 1
JOHN J EVANS ADD TO OVIEDO
PB 2 PG 52
HUSER JOHN E & STEPHANIE E $557.23
180 GRAHAM ST
LOT 14 (LESS S 5 FT) & ALL LOT 15 BLK 1
JOHN J EVANS ADD TO OVIEDO
PB 2 PG 52
********AULINS ADD TO OVIEDO ********
********PB 1 PG 43 ********
MELLIAR MICHOLE R $682.13
P O BOX 1309
LOTS 4 5 + 6 + E 1/2 OF VACO ST ON W BLK D & E 20 FT OF LOT 1 & W 1/2 OF VACO ST ON E BLK C
A AULINS ADD TO OVIEDO
PB 1 PG 43
********OVIEDO HEIGHTS ********
********PB 4 PG 6 ********
MC DANIELS GILLES W & WANDA L $134.66
537 OAK ST
ALL LOT 4 & N 1/2 OF LOT 5 BLK B
Contemporary Construction & Development Inc $151.96
111 Wild Holly Lane
S 1/2 of Lot 5 & all Lot 6 Blk B
HAYES VERONICA L $166.00
WHITEHEAD VERDELL
LOTS 1 & 2 BLK C
********SOUTH PARK OVIEDO ********
********PB 6 PG 4 ********
LEMCKE ROBERT C & JANE R $33.88
578 OAK ST
S 15 FT OF LOT 4 & ALL LOTS 5 & 6 & N 15 FT OF LOT 7 BLK C
Contemporary Construction & Development Inc $35.14
111 Wild Holly Lane
S 10 Ft of Lot 7 & all Lots 8 to 10 Blk C
********LA JUNE PARK ********
********PB 9 PG 75 ********
SEMINOLE EQUITIES INC $247.36
1419 W BROADWAY
LOTS 5 + 6 BLK A
LA-JUNE PARK
PB 9 PG 75
********WESTS SUBD ********
********DB 137 PG 93 S C R ********
LOWMAN BERTHA E LOWMAN LEON $387.18
ATTN JENNIE L WILLIAMS
LOT 3 & W 1/2 VACO ST ON E
C L WESTS SUBD
DB 137 PG 93 S C R
------------SEC 16 TWP 21 RNG 31------------
WARD ROBERT L $747.03
BOX 107
SEC 16 TWP 21S RGE 31E
W 170 FT OF E 190 FT OF SE 1/4 OF NE 1/4 S OF RR (LESS S 704.99 FT) (2.05 AC)
POLI WILLIE M & $4,900.03
POLI BROS INC
SEC 16 TWP 21S RGE 31E
N 3/4 OF NW 1/4 OF SE 1/4 & SW 1/4 OF NE 1/4 S OF SAL RR (LESS W 153 FT & BEG INT SLY R/W SAL RR & E LI OF W 150 FT OF SW 1/4 OF NE 1/4 RUN S 178.30 FT S 88 DEG 55 MIN E 593.53 FT N 338.80 FT N 87 DEG 41 MIN 23 SEC W 265.40 FT SWLY ALONG SLY LI SAL RR 473.02 FT TO BEG)
ROONEY & GREEN INC $42.03
1419 W BROADWAY
SEC 16 TWP 21S RGE 31E
W 105 FT OF E 345 FT OF N 105 FT OF NW 1/4 (LESS RD)
ROONEY & GREEN INC $1,231.01
1419 W BROADWAY
SEC 16 TWP 21S RGE 31E
S 210 FT OF N 315 FT OF W 214.9 FT OF E 424.9 FT OF NW 1/4 (LESS RD)
BELL JANIE PERSONAL REP $718.96
BOX 702
SEC 16 TWP 21S RGE 31E
E 1/2 OF NE 1/4 OF NW 1/4 (LESS S 193 YD + W 90 FT OF E 50 FT + N 147.58 FT OF W 147.58 FT + BEG 105 FT S OF NE COR RUN S 210 FT W 210 FT S 210 FT W 214.9 FT N 105 FT W 245 FT TO W LINE OF SD 20 AC N 210 FT E 140 FT S 105 FT E 105 FT N 210 FT E 79.9 FT N 105 FT E 105 FT S 105 FT E 240 FT TO BEG + RD)
OVIEDO PLAZA INC $7,702.03
PO BOX 426
SEC 16 TWP 21S RGE 31E
N 1/2 OF SE 1/4 OF NW 1/4 W OF SR 426 (LESS N 290 FT)
BRINKER BONITA G $2,491.93
850 CHAPMAN RD
SEC 16 TWP 21S RGE 31E
BEG 602.8 FT N & 990 FT W OF SE COR OF SW 1/4 RUN W 102.72 FT S 10 DEG 29 MIN 20 SEC W 84.2 FT SLY ON CURVE 49.83 FT S 1 DEG 5 MIN 36 SEC E 92.92 FT E 120.65 FT N 1 DEG 5 MIN 34 SEC W 225.09 FT TO BEG
DUNSHUFF JOHN L & MARYLOU $1,769.02
853 WESSON CT
SEC 16 TWP 21S RGE 31E
BEG 494.49 FT S 1 DEG 5 MIN 34 SEC E OF NE COR OF SE 1/4 OF SW 1/4 RUN S 11 DEG 5 MIN 34 SEC E 115 FT W 462.54 FT N 1 DEG 5 MIN 34 SEC W 236.51 FT N 88 DEG 54 MIN 26 SEC E 12.50 FT S 1 DEG 5 MIN 34 SEC E 121.62 FT E 450 FT TO BEG
WALKER RICHARD P & DIANE $1,638.07
P O BOX 215
SEC 16 TWP 21S RGE 31E
BEG NE COR OF SE 1/4 OF SW 1/4 RUN S 1 DEG 5 MIN 34 SEC E 219.89 FT W 260.13 FT S 62 DEG 46 MIN 49 SEC W 225.12 FT NWLY ON CURVE 35.52 FT N 62 DEG 46 MIN 49 SEC E 238.88 FT E 36.18 FOT N 1 DEG 5 MIN 34 SEC W 187.57 FT E 231.97 FT TO BEG (11.39 AC)
********WOODLAND HEIGHTS ********
********PB 7 PG 53 ********
GRAYSON D E $147.14
1401 LINCOLN AVE
LOT 6 BLK 3
KACZOR STEVEN C & STEVENSON JAMES W & BHARADVA DAYA $578.33
LOT 19 + S 89.9 FT OF LOT 18 (LESS RD) BLK 3
KACZOR STEVEN C & STEVENSON JAMES W & BHARADVA DAYA $563.77
LOT 20 W OF SR 426 BLK B
KACZOR STEVEN C & STEVENSON JAMES W & BHARADVA DAYA $300.18
LOT 21 BLK B
********LINCOLN PARK ********
********PB 7 PG 93 ********
CRANE ERNEST $154.40
P O BOX 622
LOT 8 BLK D
SANTOS ALBERTO & ELEDUVINA $30.70
470 WASHINGTON DRIVE
S 1/2 OF LOT 15 & N 1/2 OF LOT 16 BLK D
********GROVE HILL ********
********PB 15 PG 96 ********
SMITH DANIEL C JR & MARTHA M $715.27
88 TOMOKA DR
LOT 12
********LAKE NORMA ESTATES ********
********PB 16 PG 4 ********
NEWTON JOSEPH R & LINDA L $270.26
2043 NOTHEN RD
LOT 16
NEWTON JOSEPH R & LINDA L $178.33
2043 NOTHEN RD
LOT 17
NEWTON JOSEPH R & LINDA L $178.33
2043 NOTHEN RD
LOT 18
NEWTON JOSEPH R & LINDA L $178.33
2043 NOTHEN RD
LOT 19
THOMPSON CALVIN D $159.11
1135 CATTLE DR TRAIL
LOT 21
THOMPSON CALVIN D $214.03
1135 CATTLE DR TRAIL
LOT 22
********WINDMEADOW FARMS ********
********PB 19 PG 90 ********
RAGSDALE ROBERT L & MARGARET $1,200.69
631 FOREST COVE
LOT 6
GREEN RODNEY & JUDY $1,655.49
P O BOX 687
LOT 9
********WESTWOOD SQUARE ********
********PB 23 PG 38 ********
BROPHY JAMES C & SANDRA M $1,631.56
415 MEAD DR
LOT 10
********WHISPERING OAKS ********
********PB 24 PG 18 ********
WOODALL ARLIS W $1,317.48
1900 PARK AVE
LOT 18
********WESTWOOD FIVE A CONDO ********
********PB 36 PG 89 ********
WESTWOOD FIVE LTD $395.01
P O BOX 670
UNIT 1
WESTWOOD FIVE LTD $395.01
P O BOX 670
UNIT 2
WESTWOOD FIVE LTD $395.22

NAME-LEGAL DESCRIPTION TAX-COST

P O BOX 670
UNIT 3
********WESTWOOD II A CONDO ********
********PB 37 PG 55 ********
ALOMA CASI LTD $298.93
P O BOX 610
UNIT 1
ALOMA CASI LTD $66.00
P O BOX 670
UNIT 2 (LESS N 19.45 FT)
********SLAVIA COLONY COS SUBD ********
********PB 2 PG 71 ********
BROOKS THOMAS M & ELIZABETH M $645.68
P O BOX 302
LOT 53
LAVIN MATTHEW P $1,293.92
P O BOX 916
LOT 56
HOOVER JAMES D & NANCY J $1,172.64
2425 BLACKBERRY TRL
N 1/2 OF LOT 117
STEIN W JEFFRY E $625.69
BEAN DARYL R
S 1/2 OF LOT 118 & BEG SW COR LOT 119 RUN E 260.65 FT N 649 FT W 263.24 FT S 649 FT TO BEG
SLAVIA COLONY COS SUB D
PB 2 PG 71
WALKER RICHARD P & DIANE M & $712.00
WALKER WALTER A
NW 1/4 OF LOT 122 (LESS RD)
------------SEC 17 TWP 21 RNG 31------------
********TUSCAWILLA UNIT 13 ********
********PB 29 PGS 1 & 2 ********
IGLESIAS JESUS S & ANA M $501.51
707 CHAMPLAIN DR
LOT 28
********FAIRWAY OAKS UNIT 1 ********
********PB 23 PGS 96 TO 98 ********
QUINTERO ELSA R $1,303.81
1230 ROYAL OAK DR
LOT 20
BOULICAULT LOIS A $304.03
1227 ROYAL OAK DR
LOT 57
------------SEC 18 TWP 21 RNG 31------------
********WEDGEWOOD UNIT 3 ********
********PB 21 PGS 13 & 14 ********
VAN HORN ROBERT M $833.29
1128 DAPPLED ELM LN
LOT 118
********WOODSTREAM ********
********PB 29 PG 97 & 98 ********
BEAD CORPORATION $1,718.64
570 NEW ENGLAND CT #303
LOT 202
BEAD CORPORATION $1,525.30
570 NEW ENGLAND CT #303
LOT 204
WOODSTREAM PARTNERSHIP LTD $188.33
26 MARLINGS PARK AVE
LOT 257
WOODSTREAM PARTNERSHIP LTD $188.33
26 MARLINGS PARK AVE
LOT 258
WOODSTREAM PARTNERSHIP LTD $188.33
26 MARLINGS PARK AVE
LOT 259
WOODSTREAM PARTNERSHIP LTD $188.33
26 MARLINGS PARK AVE
LOT 260
WOODSTREAM PARTNERSHIP LTD $188.33
26 MARLINGS PARK AVE
LOT 261
WOODSTREAM PARTNERSHIP LTD $188.33
26 MARLINGS PARK AVE
LOT 262
WOODSTREAM PARTNERSHIP LTD $188.33
26 MARLINGS PARK AVE
LOT 263
WOODSTREAM PARTNERSHIP LTD $188.33
26 MARLINGS PARK AVE
LOT 264
WOODSTREAM PARTNERSHIP LTD $188.33
26 MARLINGS PARK AVE
LOT 265
WOODSTREAM PARTNERSHIP LTD $188.33
26 MARLINGS PARK AVE
LOT 266
WOODSTREAM PARTNERSHIP LTD $188.33
26 MARLINGS PARK AVE
LOT 267
WOODSTREAM PARTNERSHIP LTD $188.33
26 MARLINGS PARK AVE
LOT 268
WOODSTREAM PARTNERSHIP LTD $188.33
26 MARLINGS PARK AVE
LOT 269
WOODSTREAM PARTNERSHIP LTD $188.33
26 MARLINGS PARK AVE
LOT 270
WOODSTREAM PARTNERSHIP LTD $188.33
26 MARLINGS PARK AVE
LOT 271
WOODSTREAM PARTNERSHIP LTD $188.33
26 MARLINGS PARK AVE
LOT 272
WOODSTREAM PARTNERSHIP LTD $188.33
26 MARLINGS PARK AVE
LOT 273
WOODSTREAM PARTNERSHIP LTD $188.33
26 MARLINGS PARK AVE
LOT 274
WOODSTREAM PARTNERSHIP LTD $188.33
26 MARLINGS PARK AVE
LOT 305
WOODSTREAM PARTNERSHIP LTD $188.33
26 MARLINGS PARK AVE
LOT 306
WOODSTREAM PARTNERSHIP LTD $188.33
26 MARLINGS PARK AVE
LOT 307
WOODSTREAM PARTNERSHIP LTD $188.33
26 MARLINGS PARK AVE
LOT 308
********GREENBRIAR SUBD PH I ********
********PB 33 PGS 1 TO 4 ********
CARLSON ROBERT E & SHERRY J $1,398.38
1022 KNOLLWOOD CT
LOT 27 (LESS BEG 32 FT S 87 DEG 14 MIN W OF NE COR RUN S 87 DEG 14 MIN W 36 FT S 2 DEG 46 MIN E .3 FT N 87 DEG 14 MIN E 36 FT N 2 DEG 46 MIN W .3 FT TO BEG)
********TUSCAWILLA UNIT 07 ********
********PB 22 PGS 46 & 47 ********
JOHNSON DANIEL W $1,277.22
1101 DUNCAN DR
LOT 14
TUSCAWILLA UNIT 7
PB 22 PGS 46 & 47
MAC INNESS BRUCE A & JEANNE H $1,151.95
1117 DUNCAN DR
LOT 22
TUSCAWILLA UNIT 7
PB 22 PGS 46 & 47
MC CULLOCH JAMES R & MARY A $760.57
1149 DUNCAN DR
LOT 38
TUSCAWILLA UNIT 7
PB 22 PGS 46 & 47
MAYWOOD WILLIAM E & GERALDINE $1,582.08
1157 DUNCAN DR
LOT 42
TUSCAWILLA UNIT 7
PB 22 PGS 46 & 47
HARRELL JOHN H & JOAN M $961.02
1154 DUNCAN DR
LOT 48
TUSCAWILLA UNIT 7
PB 22 PGS 46 & 47
********SUNRISE VILLAGE UNIT 3 ********
********PB 27 PG 59 ********
BURT JOHANNA $1,157.53
2 HILLSIDE CRESCENT
LOT 114
********LAFAYETTE FOREST ********
********PB 33 PG 43 & PB 34 PG 16 ********
PHILPOT HOMES INC $515.07
3810 KINSLEY PLACE
LOT 2
KING WILLIAM R & KATHLEEN A $515.07
1573 ROCHELLE LN
LOT 77
PHILPOT HOMES INC $515.07
3810 KINGSLEY PLACE
LOT 90
********SUNRISE UNIT 2C ********
********PB 28 PG 43 ********
RUSSELL ROGER L & KAY P $1,045.08
1219 MADELENA AVE
LOT 182
********PARKER SUBD ********
********ORB 691 PG 637 ********
LUIZ JOAQUIN D & JUDY $579.14
98 TOMOKA DR
SEC 19 TWP 21S RGE 31E
LOT 8 + N 1/2 OF LOT 7
------------SEC 20 TWP 21 RNG 31------------
********SLAVIA FARMS ********
********PB 6 PG 97 ********
ROBERTS THEODORE & NAOMI $457.48
P O BOX 254
W 345 FT OF LOTS 1 TO 4
BROOKS THOMAS M & ELIZABETH M $55.17
P O BOX 302
LOT 6 (LESS N 450 FT)
------------SEC 21 TWP 21 RNG 31------------
RAINTREE VILLAGE II LTD $1,226.17
ATTN R S ROSEDALE
SEC 21 TWP 21S RGE 31E
S 820 FT OF SE 1/4 OF NE 1/4 (LESS E 410 FT S & S 25 FT FOR RD) & E 499 FT OF N 500 FT OF SE 1/4 OF NE 1/4 (LESS W 33 FT OF E 449 FT)
NEWTON JOSEPH R & LINDA L $965.14
2043 NOTHEN RD
SEC 21 TWP 21S RGE 31E
W 670.7 FT OF E 880.7 FT OF S 223 FT OF N 1/2 OF SW 1/4 OF SW 1/4
NEWTON WILLIAM F & REBECCA A $709.80
2055 ELECTRIC LANE
SEC 21 TWP 21S RGE 31E
E 210 FT OF N 1/2 OF SW 1/4 OF SW 1/4
BROOKS THOMAS M & ELIZABETH M $454.37
SEC 21 TWP 21S RGE 31E
N 327.576 FT OF W 1/2 OF SE 1/4 OF SW 1/4
BRINKER HUNTER A & BONITA G $2,564.44
850 W CHAPMAN RD
SEC 21 TWP 21S RGE 31E
S 1/2 OF W 1/2 OF NW 1/4 OF SW 1/4 OF SE 1/4 + W 40 FT OF S 660 FT + N 1/4 OF SW 1/4 OF SE 1/4
J L MASON GROUP OF CENTRAL FLORIDA INC THE $310.95
SEC 21 TWP 21S RGE 31E
S 200 FT OF E 200 FT OF SW 1/4 OF NE 1/4 OF SE 1/4 (.92 AC)
J L MASON GROUP OF CENTRAL FLORIDA INC THE $939.94
SEC 21 TWP 21S RGE 31E
SW 1/4 OF NE 1/4 OF SE 1/4 (LESS S 200 FT OF E 200 FT) & N 1/2 OF NW 1/4 OF SE 1/4 OF SE 1/4 (14.53 AC)
J L MASON GROUP OF CENTRAL $952.00

NAME-LEGAL DESCRIPTION TAX-COST

FLORIDA INC THE
SEC 21 TWP 21S RGE 31E
NW 1/4 OF NE 1/4 OF SE 1/4
------------SEC 22 TWP 21 RNG 31------------
BOSTON J I $1,752.15
ATTN RUSSELL BOSTON
SEC 22 TWP 21S RGE 31E
N 165 FT OF S 10.96 CH OF NE 1/4 OF NW 1/4 (LESS RD)
WEISENFELD JOSEPH J TRUSTEE $12,150.02
P O BOX 200
SEC 22 TWP 21S RGE 31E
SE 1/4 OF SW 1/4 (LESS RDS)
********ALAFAYA WOODS MODEL CENTER ********
********PB 30 PGS 23 & 24 ********
HOOKER BARNES HOMES $1,300.26
1 N PURLIEU PL
LOT 19
HOOKER BARNES HOMES $1,221.19
1 N PURLIEU PL
LOT 20
FLORIDA VENTURES INC $320.67
5787 S HAMPTON
LOT 21
FLORIDA VENTURES INC $320.67
5787 S HAMPTON
LOT 22
FLORIDA VENTURES INC $320.67
5787 S HAMPTON
LOT 23
------------SEC 23 TWP 21 RNG 31------------
********ALAFAYA WOODS PH 01 UNIT B ********
********PB 31 PGS 86 TO 88 ********
LUPO ANTHONY J & VICKI D $656.02
1053 GWYN CIR
LOT 60
ALAFAYA WOODS PH 1 UNIT B
PB 31 PGS 86 TO 88
PANTAIN CHARLES D JR & DOREEN $655.01
1067 ABELL CIR
LOT 97
ALAFAYA WOODS PH 1 UNIT B
PB 31 PGS 86 TO 88
********ALAFAYA WOODS PH 04 ********
********PB 33 PGS 99 TO 102 ********
VALENTINE JEFFREY J $1,186.51
1083 COVINGTON ST
LOT 5
ALAFAYA WOODS PH 4
PB 33 PGS 99 TO 102
NOBLE JOHN R & BARBARA A $257.53
1131 COVINGTON ST
LOT 29
ALAFAYA WOODS PH 4
PB 33 PGS 99 TO 102
********ALAFAYA WOODS PH 12B ********
********PB 35 PGS 72 TO 75 ********
MILLS JEFFERSON L & $119.09
HODGSON JANET G
LOT 3
LUTHER MARK D & JULIE A $119.09
1013 HASELL PLACE
LOT 9
********ALAFAYA WOODS PH 16 ********
********PB 37 PGS 17 TO 19 ********
FLORIDA VENTURES INC $41.79
5787 S HAMPTON
LOT 1
FLORIDA VENTURES INC $41.79
5787 S HAMPTON
LOT 2
FLORIDA VENTURES INC $41.79
5787 S HAMPTON
LOT 3
FLORIDA VENTURES INC $41.79
5787 S HAMPTON
LOT 4
FLORIDA VENTURES INC $41.79
5787 S HAMPTON
LOT 5
FLORIDA VENTURES INC $41.79
5787 S HAMPTON
LOT 6
FLORIDA VENTURES INC $41.79
5787 S HAMPTON
LOT 7
FLORIDA VENTURES INC $41.79
5787 S HAMPTON
LOT 8
FLORIDA VENTURES INC $41.79
5787 S HAMPTON
LOT 9
FLORIDA VENTURES INC $41.79
5787 S HAMPTON
LOT 10
FLORIDA VENTURES INC $41.79
5787 S HAMPTON
LOT 11
FLORIDA VENTURES INC $41.79
5787 S HAMPTON
LOT 12
FLORIDA VENTURES INC $41.79
5787 S HAMPTON
LOT 13
FLORIDA VENTURES INC $41.79
5787 S HAMPTON
LOT 14
FLORIDA VENTURES INC $41.79
5787 S HAMPTON
LOT 15
FLORIDA VENTURES INC $41.79
5787 S HAMPTON
LOT 16
FLORIDA VENTURES INC $41.79
5787 S HAMPTON
LOT 17
FLORIDA VENTURES INC $41.79
5787 S HAMPTON
LOT 18
FLORIDA VENTURES INC $41.79
5787 S HAMPTON
LOT 19
FLORIDA VENTURES INC $41.79
5787 S HAMPTON
LOT 20
FLORIDA VENTURES INC $41.79
5787 S HAMPTON
LOT 21
FLORIDA VENTURES INC $41.79
5787 S HAMPTON
LOT 49
FLORIDA VENTURES INC $41.79
5787 S HAMPTON
LOT 50
FLORIDA VENTURES INC $41.79
5787 S HAMPTON
LOT 51
FLORIDA VENTURES INC $41.79
5787 S HAMPTON
LOT 52
FLORIDA VENTURES INC $41.79
5787 S HAMPTON
LOT 53
FLORIDA VENTURES INC $41.79
5787 S HAMPTON
LOT 54
FLORIDA VENTURES INC $41.79
5787 S HAMPTON
LOT 55
FLORIDA VENTURES INC $41.79
5787 S HAMPTON
LOT 56
FLORIDA VENTURES INC $41.79
5787 S HAMPTON
LOT 72
FLORIDA VENTURES INC $41.79
5787 S HAMPTON
LOT 74
********ALAFAYA WOODS PH 18 ********
********PB 37 PGS 20 TO 22 ********
KARAGINIS NICHOLAS D & ESTHER $42.87
1047 MANIGAN AVE
LOT 13
********ALAFAYA WOODS PH 02 ********
********PB 32 PGS 69 TO 71 ********
BASCONE WILLIAM V & DIANE P $1,402.66
1052 NEELY ST
LOT 33
ALAFAYA WOODS PH 2
PB 32 PGS 68 TO 71
CRANFORD DOUGLAS C & ALICE D $795.37
1011 WEAVER DR
LOT 93
ALAFAYA WOODS PH 2
PB 32 PGS 68 TO 71
BARNES DEBORAH J & RICHARD W $878.59
1034 MC KINNON AVE
LOT 99
ALAFAYA WOODS PH 2
PB 32 PGS 68 TO 71
********ALAFAYA WOODS PH 05 ********
********PB 35 PGS 62 TO 64 ********
SOUTH COUNTRY CORP $105.93
16133 VENTURA BLVD
LOT 18
ALAFAYA WOODS PH 5
PB 35 PGS 62 TO 64
SOUTH COUNTRY CORP $105.93
16133 VENTURA BLVD
LOT 19
ALAFAYA WOODS PH 5
PB 35 PGS 62 TO 64
SOUTH COUNTRY CORP $105.93
16133 VENTURA BLVD
LOT 28
ALAFAYA WOODS PH 5
PB 35 PGS 62 TO 64
SOUTH COUNTRY CORP $105.93
16133 VENTURA BLVD
LOT 29
ALAFAYA WOODS PH 5
PB 35 PGS 62 TO 64
SOUTH COUNTRY CORP $105.93
16133 VENTURA BLVD
LOT 30
ALAFAYA WOODS PH 5
PB 35 PGS 62 TO 64
SOUTH COUNTRY CORP $105.93
16133 VENTURA BLVD
LOT 31
ALAFAYA WOODS PH 5
PB 35 PGS 62 TO 64
SOUTH COUNTRY CORP $105.93
16133 VENTURA BLVD
LOT 32
ALAFAYA WOODS PH 5
PB 35 PGS 62 TO 64
SOUTH COUNTRY CORP $105.93
16133 VENTURA BLVD
LOT 33
ALAFAYA WOODS PH 5
PB 35 PGS 62 TO 64
SOUTH COUNTRY CORP $105.93
16133 VENTURA BLVD
LOT 34
ALAFAYA WOODS PH 5
PB 35 PGS 62 TO 64
SOUTH COUNTRY CORP $105.93
16133 VENTURA BLVD
LOT 35
ALAFAYA WOODS PH 5
PB 35 PGS 62 TO 64
SOUTH COUNTRY CORP $105.93
16133 VENTURA BLVD
LOT 36
ALAFAYA WOODS PH 5
PB 35 PGS 62 TO 64
SOUTH COUNTRY CORP $105.93
16133 VENTURA BLVD
LOT 37
ALAFAYA WOODS PH 5
PB 35 PGS 62 TO 64
SOUTH COUNTRY CORP $105.93
16133 VENTURA BLVD
LOT 38

NAME-LEGAL DESCRIPTION TAX-COST

ALAFAYA WOODS PH 5
PB 35 PGS 62 TO 64
SOUTH COUNTRY CORP $105.93
16133 VENTURA BLVD
LOT 39
ALAFAYA WOODS PH 5
PB 35 PGS 62 TO 64
SOUTH COUNTRY CORP $105.93
16133 VENTURA BLVD
LOT 90
ALAFAYA WOODS PH 5
PB 35 PGS 62 TO 64
SOUTH COUNTRY CORP $105.93
16133 VENTURA BLVD
LOT 91
ALAFAYA WOODS PH 5
PB 35 PGS 62 TO 64
SOUTH COUNTRY CORP $105.93
16133 VENTURA BLVD
LOT 92
ALAFAYA WOODS PH 5
PB 35 PGS 62 TO 64
SOUTH COUNTRY CORP $105.93
16133 VENTURA BLVD
LOT 93
ALAFAYA WOODS PH 5
PB 35 PGS 62 TO 64
SOUTH COUNTRY CORP $105.93
16133 VENTURA BLVD
LOT 94
ALAFAYA WOODS PH 5
PB 35 PGS 62 TO 64
PEREZ RONALD & VIVIAN C $105.93
1002 DEES DR
LOT 96
ALAFAYA WOODS PH 5
PB 35 PGS 62 TO 64
------------SEC 25 TWP 21 RNG 31------------
SIMMONS ARTHUR W & BARBARA I $69.07
2931 SIMMONS RD
SEC 25 TWP 21S RGE 31E
BEG SW COR OF W 3/4 OF N 1/2 OF SE 1/4 OF SE 1/4 RUN E 313.06 FT N 834.80 FT W 313.06 FT S 834.80 FT TO BEG
SIMMONS ARTHUR W & BARBARA $350.89
ATTN WAYNE SIMMONS
SEC 25 TWP 21S RGE 31E
BEG 313.06 FT E OF SW COR OF N 1/2 OF SE 1/4 OF SE 1/4 RUN E 330 FT N 660 FT W 330 FT S 660 FT TO BEG
------------SEC 26 TWP 21 RNG 31------------
SOUTH COUNTRY CORP $839.19
16133 VENTURA BLVD
SEC 26 TWP 21S RGE 31E
N 1/2 OF NW 1/4 & SE 1/4 OF NW 1/4 & W 1/4 OF NE 1/4 (LESS ALAFAYA WOODS PH 2 & PH 7 & PH 8 & PH 5 & PH 9 & PH 10)
SANDFORT FREDERICK H III & $1,257.69
ANITA
SEC 26 TWP 21S RGE 31E
S 1/2 OF SE 1/4 OF SW 1/4 OF NW 1/4
********ALAFAYA WOODS PH 07 ********
********PB 34 PGS 72 TO 76 ********
COFFINBARGER JOHN T JR $311.93
1020 COX CT
LOT 30
ALAFAYA WOODS PH 7
PB 34 PGS 72 TO 76
********ALAFAYA WOODS PH 09 ********
********PB 36 PGS 1 TO 4 ********
WOOD WILLIAM S & BARBARA H $67.65
1069 GOULD PL
LOT 18
ALAFAYA WOODS PH 9
PB 36 PGS 1 TO 4
------------SEC 27 TWP 21 RNG 31------------
COVINGTON JOHN C JR $874.80
1500 BATTLE ST
SEC 27 TWP 21S RGE 31E
BEG 125 FT S OF NW COR OF NE 1/4 OF SW 1/4 RUN S 120 FT E TO WLY R/W SR 520 NLY ALONG WLY R/W TO A PT E OF BEG W TO BEG
MEEK W R JR & MARY E $290.06
RT 3 BOX 1835
SEC 27 TWP 21S RGE 31E
BEG 245 FT S OF NW COR OF NE 1/4 OF SW 1/4 RUN N 245 FT S 20 DEG 37 MIN W 89.90 FT S 230.63 FT S 87 DEG 17 MIN E TO WLY R/W SR 520 NLY ALONG WLY R/W TO A PT E OF BEG W TO BEG
********KEW GARDENS ********
********PB 4 PG 51 ********
HEDAYAT ARMAN $171.15
P O BOX 533 835
LOTS 90 TO 96
PARNIAT HAMID R $126.91
P O BOX 533626
LOTS 116 TO 120
********OAK MANOR ********
********PB 11 PG 32 ********
SQUITIERI JOHN & CAROL A $481.61
2360 PINE ST
LOT 9
MC CLUNG VAN B III & BONNIE $171.15
P O BOX 455
LOT 17
********BEVERLY HILL ********
********PB 11 PG 26 ********
COBB JOHN L & DOLORES A $753.98
P O BOX 371
LOT 3 + 30 FT VAC ST ADJ ON N + N 1/2 OF LOT 2
********CABELL ESTATES ********
********PB 21 PG 87 ********
COWAN IRVINE E & BILLIE J $327.18
113 CHAPMAN RD
LOT 4
********STILLWATER PH 1 ********
********PB 33 PGS 45 TO 48 ********
HERITAGE HOMES OF ORLANDO INC $1,117.48
884 N LAKE STERLING CT
LOT 46
HERITAGE HOMES OF ORLANDO INC $1,292.01
884 N LAKE STERLING CT
LOT 47
HERITAGE HOMES OF ORLANDO INC $305.96
884 N LAKE STERLING CT
LOT 48
HERITAGE HOMES OF ORLANDO INC $305.96
884 N LAKE STERLING CT
LOT 49
HERITAGE HOMES OF ORLANDO INC $305.96
884 N LAKE STERLING CT
LOT 50
********SEMINOLE TERRACE REPLAT ********
********PB 11 PG 29 ********
HERRMAN WILLIAM TRUSTEE $3,622.00
7523 ALOMA AVE
LOTS 14 TO 17 BLK A (LESS RD)
HERRMAN WILLIAM R TRUSTEE $151.20
P O BOX 605
LOT 15 BLK B
BRADLEY RICH J & ROSEMARY B $151.20
2996 LOWERY DR
LOT 16 BLK B
BRADLEY RICH J & ROSEMARY B $36.66
2669 ALOMA AVE APT 219-A
S 25 FT OF LOT 17 BLK B
HIGGINS MARVALYN V $306.60
1169 RESERVOIR AVE
LOTS 7 + 8 BLK C
ALEXANDER TERRY L & LINDA F $1,214.36
308 CARRIGAN COVE
LOTS 16 & 17 (LESS N 15 FT OF LOT 17) BLK C
ADAIR GARY W & EVELYN C $1,304.45
43767 MERRILL
LOT 15 & S 20 FT OF LOT 16 BLK G
------------SEC 28 TWP 21 RNG 31------------
WHITENER F LEE & JANE M $1,043.42
P O BOX 1643
SEC 28 TWP 21S RGE 31E
S 1/2 OF NE 1/4 OF NE 1/4 OF NE 1/4
BLANKENSHIP KAY J $871.40
P O BOX 432
SEC 28 TWP 21S RGE 31E
N 1/2 OF SW 1/4 OF NE 1/4 OF NE 1/4
MC KELLAN MIKE $364.02
ATTN MOTORS SECURITIES CORP
SEC 28 TWP 21S RGE 31E
S 1/2 OF SW 1/4 OF NE 1/4 OF NE 1/4 (LESS S 33 FT) (4.40 AC)
HUNTINGTON PARTNERSHIP LTD $2,231.74
839 DOUGLAS AVE
SEC 28 TWP 21S RGE 31E
N 1/2 OF SW 1/4 OF SE 1/4 & S 1/2 OF NW 1/4 OF SE 1/4
********HUNTINGTON ********
********PB 37 PGS 90 TO 96 ********
WALES CONSTRUCTION INC $51.80
P O BOX 4657
LOT 16
WALES CONSTRUCTION INC $51.80
P O BOX 4657
LOT 21
WALES CONSTRUCTION INC $51.80
P O BOX 4657
LOT 39
LANDMARK BUILDING & CONSTR INC $51.80
P O BOX 4657
LOT 80
WALES CONSTRUCTION INC $51.80
P O BOX 4657
LOT 88
WALES CONSTRUCTION INC $51.80
P O BOX 4657
LOT 90
WALES CONSTRUCTION INC $51.80
P O BOX 4657
LOT 104
WALES CONSTRUCTION INC $51.80
P O BOX 4657
LOT 116
------------SEC 29 TWP 21 RNG 31------------
GARRETT ROBBIE J & GREGORY $911.03
2200 EAGLE PASS RD
SEC 29 TWP 21S RGE 31E
S 1/2 OF E 1/4 OF NW 1/4 OF NW 1/4
BROOKS THOMAS M & ELIZABETH M $418.03
P O BOX 302
SEC 29 TWP 21S RGE 31E
BEG 71.25 FT N OF SE COR OF NW 1/4 RUN N 220.42 FT TO ELY R/W SR 425 SWLY ON R/W 205 FT S 46 DEG 19 MIN W 13.75 FT S 67 DEG 59 MIN E 163.4 FT TO BEG
TALBOT MARY $81.56
2861 WALKER RD
SEC 29 TWP 21S RGE 31E
N 329 FT OF W 1/2 OF SW 1/4 OF SE 1/4 (LESS W 25 FT & N 15 FT) (4.58 AC)
********JAMESTOWN ********
********PB 9 PGS 71 + 72 ********
HAMPTON CLYDE $478.78
4231 CHANTILLE RD
LOT 24
WELLS WILFORD L & NANCY I $245.59
P O BOX 1126
LOT 41 (LESS BEG SLY COR RUN N 143 FT SWLY ON DITCH 162.8 FT TO RD SELY 222.2 FT TO BEG)

NAME-LEGAL DESCRIPTION TAX-COST

WELLS WILFORD L & NANCY I $101.73
P O BOX 1120
THAT PT OF LOT 81 BEG SLY
COR RUN W 163 FT SWLY ON
DITCH 162.8 FT TO RD SELY
222.2 FT TO BEG
WELLS WILFORD L & NANCY I $811.00
P O BOX 1120
LOT 83
GORDON WILLIE T $131.00
RT 1 BOX 302
LOT 1 (LESS 20 FT SQ IN NE
COR + SLY 80 FT OF ELY
88.75 FT) BLK 90
GORDON WILLIE JON $314.77
RT 1 BOX 302
SLY 80 FT OF ELY 88.75 FT
OF LOT 1 BLK 90
ROBINSON FRANK $306.17
NELY 1/2 LOT 10 BLK 93
MIMS CHURCH $37.37
2100 SOUTH ST
SWLY 1/2 LOT 10 BLK 93
********JAMES SUBD BEAR ********
********PB 6 PG 1 ********
IRVING KEITH E & VILMA L $125.98
6444 JACKWOOD CT
LOT 3A
BEAR JAMES SUBD
PB 6 PG 1
------------SEC 30 TWP 21 RNG 31------------
ROOD JACK P $240.59
RT 1 BOX 591
SEC 30 TWP 21S RGE 31E
S 3/4 OF W 1/4 OF NE 1/4 S
OF CANAL (LESS E 635.1 FT
OF W 925.3 FT) & S 33 FT OF
N 1/2 OF NE 1/4 OF NW 1/4 &
NE 1/4 OF SE 1/4 OF NE 1/4
OF NW 1/4 N OF NEW RD & NEW
RD
CLARK ROBERT C & LORNA M $736.90
1535 BROOKS LANE
SEC 30 TWP 21S RGE 31E
W 660 FT OF NE 1/4 OF NW 1/4
(LESS S 1094 FT & BEG NW COR
RUN E 660 FT S 110 FT W 307 FT S
30 FT W 100 FT N 93 FT W TO PT S
OF BEG N TO BEG & RD)
(26.97 AC)
ALDERS D ALAN & BONITA S $1,363.92
P O BOX 2595
SEC 30 TWP 21S RGE 31E
S 1/2 OF NW 1/4 OF NE 1/4
S OF CANAL + S OF RD (LESS
W 1/2)
WHITE ETHEL M $615.55
4050 PYBURN RD
SEC 30 TWP 21S RGE 31E
W 20 FT OF E 790 FT OF S
615 FT OF SW 1/4 OF NW 1/4
BARRETT GERALD F & JACQUELYN M $263.33
1990 BROOKS LANE
SEC 30 TWP 21S RGE 31E
E 210.12 FT OF W 1156.3 FT
OF S 381 FT OF N 670.1 FT
OF NE 1/4 OF SW 1/4
BARRETT GERALD F & JACQUELYN M $862.83
1990 BROOKS LANE
SEC 30 TWP 21S RGE 31E
E 630 FT OF W 990 FT OF NW
1/4 OF SW 1/4 (LESS S 677
FT)
------------SEC 31 TWP 21 RNG 31------------
SLOAN/DEAN CORPORATION $1,080.16
3911 W LAKE BRANTLEY RD
SEC 31 TWP 21S RGE 31E
S 330 FT OF E 770 OF N 1/2 OF
NE 1/4 E OF SR 426
(5.75 AC)
FAUST INVESTMENTS LTD $14,017.45
4300 N APOPKA VINELAND RD
SEC 31 TWP 21S RGE 31E
W 1/2 OF E 1/2 OF SE 1/4
OF NW 1/4
********LAKES MANOR ********
********PB 9 PG 15 ********
DE CAMPOLO LINDA S $119.17
9510 LAKE GEORGIA DR
LOT 9
JENNINGS JOHN E & DAINA I $514.58
6450 TWIN LAKES LANE
LOT 16
********LITTLE LAKE GEORGIA ********
********TERRACE ********
********PB 11 PG 49
LENTS ROLLIE C & MARY $94.15
676 SAUSALITO
LOT 35 (LESS PT IN ORANGE
CO)
********ALOMA ACRES ********
********PB 21 PG 16 ********
MORGAN JAMES P $1,379.67
5007 PARTRIDGE CT
LOT 13
------------SEC 32 TWP 21 RNG 31------------
DORAN RAYMOND F & EVELYN $703.65
1532 LAWNDALE CIR
SEC 32 TWP 21S RGE 31E
N 363 FT OF S 1119 FT OF W 1/2 OF
W 1/2 OF NW 1/4 (5.81 AC)
SLOAN/DEAN CORPORATION $4,181.58
3911 W LAKE BRANTLEY RD
SEC 32 TWP 21S RGE 31E
W 1/4 OF NW 1/4 OF NE 1/4
+ NE 1/4 OF NW 1/4 + S 1/2
OF NW 1/4 OF NW 1/4 (LESS
N 617 FT OF W 208 FT)
NELSON PEGGY J $591.54
7301 TIPPICANOE TRL
SEC 32 TWP 21S RGE 31E
BEG 30 FT N OF SW COR OF E
3/4 OF NW 1/4 OF SW 1/4 RUN
N 83 DEG 54 MIN 10 SEC E
366.76 FT S 70 DEG 30 MIN E
785 FT S 60 FT N 85 DEG 1
MIN 5 SEC W 1129.98 FT N
265 FT TO BEG
TERRACINO PATRICK & JOANNIE S $206.75
6610 SAN TROCCA DR
SEC 33 TWP 21S RGE 31E
S 263.94 FT OF N 823.04 FT OF W 1/4
OF SE 1/4 OF SE 1/4 (2 AC)
********OXCHASE PH 1 ********
********PB 37 PGS 72 & 73 ********
LUE NOEL I & JANNINA M $330.08
3343 KINGSWICKE CIR
LOT 42
------------SEC 33 TWP 21 RNG 31------------
INTERNATIONAL EXECUTIVE HOMES $12,812.96
INC
SEC 33 TWP 21S RGE 31E
E 1/2 OF NE 1/4 (LESS SOUTH
PARK BUSINESS CENTER)
MCANN PHILIP L & DEBORAH M $581.73
9006 TREVARTHON RD
SEC 33 TWP 21S RGE 31E
BEG 694.37 FT E & N 8 DEG
45 MIN 50 SEC E 506.34 FT
OF SW COR RUN N 8 DEG 45
MIN 50 SEC E 825.8 FT E
808.61 FT S TO CREEK WLY ON
CREEK TO PT E OF BEG W TO
BEG
------------SEC 34 TWP 21 RNG 31------------
INTERNATIONAL EXECUTIVE HOMES $29,181.48
INC
SEC 34 TWP 21S RGE 31E
W 1/2 OF NW 1/4 W OF ALAFAYA TRAIL
********FOX RUN ********
********PB 18 PG 60 ********
DE MARIA FRANK V & TERESA $706.31
7549 LODGE POLE TR
LOT 35
------------SEC 35 TWP 21 RNG 31------------
LEWIS SAM L & DENISE S $226.33
2610 NAN NAN RUN
SEC 35 TWP 21S RGE 31E
S 1/2 OF SW 1/4 OF NE 1/4 OF
SE 1/4
(5 AC)
FRANKS BARBARA J & GWENDOLYN E $2,518.26
HUGHES
SEC 35 TWP 21S RGE 31E
E 1/4 OF NW 1/4 OF NW 1/4
------------SEC 36 TWP 21 RNG 31------------
WAILER GEORGE & DARLINE M $425.58
2500 FAWN RUN
SEC 36 TWP 21S RGE 31E
BEG 1872.29 FT E & 1650.21 FT S OF
N 1/4 COR RUN S 1000.86 FT E 99.81
FT N 70 FT NELY ON CURVE 145.07 FT
N 896.68 FT W 238.62 FT TO BEG
(5.22 AC)
TWP DEV CO INC $619.53
ATTN 230 E MONUMENT AVE
SEC 36 TWP 21S RGE 31E
BEG 262.29 FT E & 1650.21 FT S OF
N 1/4 COR RUN N 997.96 FT E 230 FT
S 997.96 FT W 230 FT TO BEG
(5.27 AC)
GREEN RODNEY G & JUDITH A $429.71
1419 W BROADWAY
SEC 36 TWP 21S RGE 31E
BEG 1650.21 FT S & 722.29 FT E
OF N 1/4 COR RUN S 999.55 FT E
230 FT N 999.57 FT W 230 FT TO BEG
(5.28 AC)
------------SEC 04 TWP 21 RNG 32------------
DEMETREE JACK ET AL $608.86
P O BOX 7883
SEC 04 TWP 21S RGE 32E
LOT 1 (LESS W 200 FT) +
LOTS 3 + 4 + S 3/4
------------SEC 05 TWP 21 RNG 32------------
FREEMAN ALPHONZAR $405.04
8 DRUMMER TRL
SEC 05 TWP 21S RGE 32E
S 330 FT OF N 660 FT OF W 700 FT
OF GOVT LOT 3
(5.3 AC)
DEMETREE JACK ET AL $282.17
P O BOX 7883
SEC 05 TWP 21S RGE 32E
N 3/4 OF E 1/2 SE OF RD
(LESS RY) + E 1/2 OF NW
1/4 S OF RD
********FLORIDA GROVES COS 1ST ADD ********
********TO BLACK HAMMOCK ********
********PB 2 PG 74 ********
BATCHELOR JOHN A $730.61
2 HOLOPAW TRL
LOT 18 (LESS E 312.34 FT) &
W 1/2 OF LOT 20 (LESS E
312.34 FT & W 10 FT FOR RD)
FLA GROVES COS 1ST ADD TO
BLACK HAMMOCK
PB 2 PG 74
BATCHELOR ANNETTE $311.22
3355 HOWARD AVE
E 312.34 FT OF LOT 18 &
E 312.34 FT OF W 1/2 OF
LOT 20
FLA GROVES COS 1ST ADD TO
BLACK HAMMOCK
PB 2 PG 74
********LEES IOWA CITY ********
********PB 7 PG 35 ********
DEMETREE JACK ET AL $641.17
P O BOX 7883
LOTS 1 TO 14
DEMETREE JACK ET AL $314.74
P O BOX 7883
LOTS 15 TO 25 + 27 TO 30

DEMETREE JACK ET AL $30.89
P O BOX 7883
LOTS 26 + 31
------------SEC 04 TWP 21 RNG 32------------
********BLACK HAMMOCK 1ST ADD TO BLACK ********
********HAMMOCK ********
********PB 2 PG 91 ********
LAWRENCE CLYDE W & TAMMY M $1,644.22
P O BOX 1538
ELY 180 FT OF LOT 8
(LESS E 10 FT FOR RD)
BLK B BLACK HAMMOCK 1ST ADD TO
BLACK HAMMOCK
PB 2 PG 91
********IOWA CITY AMENDED PLAT ********
********PB 2 PGS 107 + 108 ********
DEMETREE JACK ET AL $13.68
P O BOX 7883
BLK P
AMENDED PLAT OF IOWA CITY
PB 2 PG 108
------------SEC 07 TWP 21 RNG 32------------
DEMETREE JACK ET AL $79.95
P O BOX 7883
SEC 07 TWP 21S RGE 32E
N 1/2 OF SEC S OF CREEK
------------SEC 08 TWP 21 RNG 32------------
DEMETREE JACK ET AL $76.76
P O BOX 7883
SEC 08 TWP 21S RGE 32E
N 1/2 OF SEC S OF CREEK
------------SEC 09 TWP 21 RNG 32------------
DEMETREE JACK ET AL $41.82
P O BOX 7883
SEC 09 TWP 21S RGE 32E
NW 1/4 OF SEC S OF CREEK +
NE 1/4 S OF CREEK (LESS
RD)
DEMETREE JACK ET AL $112.55
P O BOX 7883
SEC 09 TWP 21S RGE 32E
NE 1/4 N OF CREEK (LESS
RD)
------------SEC 10 TWP 21 RNG 32------------
WOOD J D $502.66
PO BOX 533703
SEC 10 TWP 21S RGE 32E
FROM SW COR RUN N 1312.60 FT E 40
FT NELY ON CURVE 216.09 FT N 53 DEG
42 MIN 6 SEC E 90.06 FT ELY ON
CURVE 1592.90 FT S 70 DEG 17 MIN
56 SEC E 290.89 FT ELY ON CURVE
195.18 FT N 85 DEG 52 MIN 6 SEC E
142.50 FT SELY ON CURVE 917.87 FT
S 50 DEG 1 MIN 30 SEC E 1158.12 FT
TO POB RUN N 39 DEG 52 MIN 6 SEC E
991.87 FT S 1 DEG 2 MIN 10 SEC E
398.36 FT S 39 DEG 02 MIN 6 SEC
W 694.16 FT N 50 DEG 17 MIN 56 SEC
W 250.00 FT TO BEG
(5 AC)
ALLEN DAVID P & BERYL F $773.21
606 COREY COVE
SEC 10 TWP 21S RGE 32E
FROM SW COR RUN N 1312.60 FT E 40
FT NELY ON CURVE 216.09 FT N 53 DEG
42 MIN 6 SEC E 90.06 FT NELY ON
CURVE 310.37 FT TO POB RUN NELY ON
CURVE 310.37 FT N 1570 FT TO SHORE
LI WLY ALONG SHORE LI TO A PT N 37
DEG E 1260 FT TO BEG
(7.60 AC)
------------SEC 15 TWP 21 RNG 32------------
BIALICK L & ANECE P $69.91
813 SNOW QUEEN DR
SEC 15 TWP 21S RGE 32E
E 50 FT OF W 625 FT OF N
208 FT OF SW 1/4 OF SE 1/4
********CHULA VISTA SEC 2 ********
********UNRECORDED PLAT ********
BIALICK LEWIS P & ANECE $1,230.60
813 SNOW QUEEN DRIVE
SEC 15 TWP 21S RGE 32E
LOT 90
UNRECORDED PLAT CHULA
VISTA SEC 2
ADAMS WILLIAM A & MARY S $1,626.75
845 SNOW QUEEN DR
SEC 15 TWP 21S RGE 32E
LOT 21
UNRECORDED PLAT CHULA
VISTA SEC 2
STREET GLENDA F $355.65
7709 TENNYSON ST
SEC 15 TWP 21S RGE 32E
LOT 111
UNRECORDED PLAT CHULA
VISTA SEC 2
BUZLEA FLORA C & $1,681.59
BUZLEA DAVID V
SEC 15 TWP 21S RGE 32E
LOT 226
CHULA VISTA SEC 2 UNRECO
PLAT
JONES DONNA L $1,118.61
258 CLEARVIEW DRIVE
SEC 15 TWP 21S RGE 32E
LOT 237
CHULA VISTA SEC 2 UNRECO
PLAT
DANNENHOFFER RAYMOND J & JOAN $266.87
510 NOEL CT
SEC 15 TWP 21S RGE 32E
LOT 238
CHULA VISTA SEC 2 UNRECO
PLAT
DANNENHOFFER RAYMOND & JOAN L $256.90
510 NOEL CT
SEC 15 TWP 21S RGE 32E
LOT 261
CHULA VISTA SEC 2 UNRECO
PLAT
------------SEC 17 TWP 21 RNG 32------------
BRYANT LAWSON L $1,238.87
1515 WILLINGHAM RD
SEC 17 TWP 21S RGE 32E
S 1/2 OF W 1/4 OF SW 1/4 OF NE 1/4
(LESS E 155 FT & RD)
STROBRIDGE WILBUR R + JOAN $120.74
P O BOX 393
SEC 17 TWP 21S RGE 32E
S 1/2 OF SE 1/4 OF NW 1/4
OF SE 1/4 E OF WILLINGHAM RD
(LESS S 150 FT OF W 290.4 FT)
(4 AC)
------------SEC 20 TWP 21 RNG 32------------
RYBOLT WILLIAM H & ANNE M $486.22
32 CAVANAGH RD
SEC 20 TWP 21S RGE 32E
E 1/2 OF NE 1/4 OF NW 1/4 OF SE 1/4
(5 AC)
------------SEC 21 TWP 21 RNG 32------------
CHAUDOIN LARRY D & DIANE E $866.31
P O BOX 1118
SEC 21 TWP 21S RGE 32E
W 1/2 OF SW 1/4 OF NE 1/4
OF NE 1/4
CIOFFI CARMEN F & DIANE M $80.92
932 VIOLET CT
SEC 21 TWP 21S RGE 32E
PT WACO 3RD ST W OF E LI
LOT 6 EXT S & E OF W LI LOT
5 EXT S BLK 22 N CHULUOTA
(LESS E 15 FT) & BEG 15 FT
W & 200 FT S OF NE COR LOT
6 BLK 22 N CHULUOTA RUN W
85 FT N TO S LI 3RD ST ELY
ON S LI TO PT N OF BEG S
TO BEG
OVIEDO DEVELOPMENT CORP $86.01
1419 W BROADWAY
SEC 21 TWP 21S RGE 32E
SE 1/4 OF SW 1/4 OF SE 1/4
(LESS PT IN N CHULUOTA)
********NORTH CHULUOTA ********
********PB 2 PGS 56 TO 58 ********
CASSANDRO ANGELO & BARTOLA $15.21
311 E 1ST ST
LOT 7 BLK 7
AUDINO ROBERTA A $147.35
23 CENTRAL AVE
LOTS 15 & 16 BLK I
RICE MARY E $62.02
P O BOX 965
LOT 1 BLK 10
WINTERS BROTHERS CARPENTRY $134.39
270 6TH ST
LOT 2 BLK 20
STROBRIDGE MARK D & BEATRICE O $834.61
P O BOX 393
LOT 11 BLK 21
SPERRY WAYNE E & S RENEE $580.82
350 LANDFORD DR
LOT 10 BLK 28
SOBALL ROBERT P & ALLYSON $701.11
270-E JASMINE RD
LOT 11 BLK 28
LAWTON HEATHER L $130.10
350 4TH ST
LOT 3 BLK 36
WALKER RICHARD P & $151.94
WALKER WALTER B
LOT 8 BLK 37
BRUNO ROBERT A $301.63
693 S SABAL PALM CIR
LOTS 11 & 12 BLK 40
ROSE JOHN W & JOANN $34.51
P O BOX 313
LOT 7 BLK 48
TUCK THOMAS T & DOROTHY $116.25
P O BOX 630
LOT 6 + S 1/2 OF LOT 7
(LESS RD) BLK 52
MARTIN JOY S $152.64
2713 PARKLAND DR
W 1/2 OF LOT 5 & ALL LOT 6
BLK 66
TUCK THOMAS T & DOROTHY $590.08
P O BOX 630
LOTS 1 2 3 4 5 6 7 8 9 10
11 12 13 14 15 + 16 BLK 71
JACOBS KENNETH R $649.82
842 LAKE MILLS RD
LOTS 6 TO 23 BLK 75
********NORTH CHULUOTA REPLAT ********
********PB 12 PGS 64 + 65 ********
BUTTITTA NICHOLAS A & MARION L $120.97
7860 N 66TH ST
LOT 3 BLK 1
REPLAT OF PART OF TOWNSITE
NORTH CHULUOTA
PB 12 PG 64
BUTTITTA NICHOLAS A & MARION L $120.97
7860 N 66TH ST
LOT 4 BLK 1
REPLAT OF PART OF TOWNSITE
NORTH CHULUOTA
PB 12 PG 64
BUTTITTA NICHOLAS A & MARION L $120.97
7860 N 66TH ST
LOT 5 BLK 1
REPLAT OF PART OF TOWNSITE
NORTH CHULUOTA
PB 12 PG 64
STRUBLE DONNA K $116.65
69 E 2ND ST
LOT 13 BLK 1
REPLAT OF PART OF TOWNSITE
NORTH CHULUOTA
PB 12 PG 64
BRYANT ROBERT E & DIANE M $255.78
P O BOX 215
LOT 2 BLK 6
REPLAT OF PART OF TOWNSITE
NORTH CHULUOTA

PB 12 PG 65
MILLIKEN RICKEY J $269.71
P O BOX 392
LOT 12 BLK 6
REPLAT OF PART OF TOWNSITE
NORTH CHULUOTA
PB 12 PG 65
LYNCH W H & LIFE EST $401.13
1062 WILLIAM CT
E 1/2 OF LOT 12 BLK 6
REPLAT OF PART OF TOWNSITE
NORTH CHULUOTA
PB 12 PG 65
HANSON THEODORE J $471.03
218 BEAUJEAN RD
LOT 3 BLK 7
REPLAT OF PART OF TOWNSITE
NORTH CHULUOTA
PB 12 PG 65
SANSOTTA ALLAN J TRUSTEE $1,578.79
14021 [illegible]
LOT 1 + S 1/2 OF WACO ST ON
N (LESS N 95 FT) BLK 12
REPLAT OF PART OF TOWNSITE
NORTH CHULUOTA
PB 12 PG 65
WINTERS STEPHEN W & DARYL C $73.45
270 6TH STREET
LOT 1 BLK 13
REPLAT OF PART OF TOWNSITE
NORTH CHULUOTA
PB 12 PG 65
RAYBURN EDWARD V & TACY M $411.39
P O BOX 101
LOT 5 BLK 13
REPLAT OF PART OF TOWNSITE
NORTH CHULUOTA
PB 12 PG 65
------------SEC 22 TWP 21 RNG 32------------
LULU CORPORATION OF DELAWARE $309.20
150 N ATLANTIC AVE
SEC 22 TWP 21S RGE 32E
E 450 FT OF NE 1/4 OF NW
1/4 OF SE 1/4 N OF RD
DICKSTEIN KAREN $321.78
165 SHOCKLEY RD
SEC 22 TWP 21S RGE 32E
W 225 FT OF W 380 FT OF NE
1/4 OF NE 1/4 OF SE 1/4
(LESS N 208 FT OF W 190 FT
& RD)
TOTTEY ELLEN MEIRS $960.08
ATTN: ANNA TOTTEY
SEC 22 TWP 21S RGE 32E
NE 1/4 OF SW 1/4 OF SE 1/4
********CHULA VISTA UNRECORDED ********
********PLAT ********
WINTERS STEPHEN W & DARYL C $203.76
1043 TROPICAL AVE
SEC 22 TWP 21S RGE 32E
LOT 20 BLK 2
UNRECD PLAT CHULA VISTA
HULSE ARTHUR A & GEORGIANNA $220.05
P O BOX 156
SEC 22 TWP 21S RGE 32E
LOT 12 BLK 6
UNRECD PLAT CHULA VISTA
HOVR CHARLES W & OTILLA S $2,746.89
133 S OVERLOOK DRIVE
SEC 22 TWP 21S RGE 32E
PT DESIGNATED GOLF COURSE
UNRECD PLAT CHULA VISTA
------------SEC 28 TWP 21 RNG 32------------
OVIEDO DEVELOPMENT CORP $23.32
1419 W BROADWAY
SEC 28 TWP 21S RGE 32E
NE 1/4 OF NW 1/4 OF NE 1/4
********LAKE MILLS SHORES ********
********PB 11 PGS 14 + 15 ********
LINDBERGH FREDERICK & $677.90
ELIZABETH J
LOT 8 BLK B
AVEDISIAN HAROLD J $385.00
1521 GRENOBLE ST
LOT 9 BLK B
HOLSTON B W $694.57
4704 JASMINE GREEN LANE
LOT 16 BLK D
SPENCE JAMES R JR & JAN M $162.79
430 E PACKWOOD AVE
LOT 3 BLK G
BERMAN JED TRUSTEE $150.56
2020 W FAIRBANKS AVE
LOT 13 BLK H
BURDETTE DOUGLAS P & SANDRA C $136.88
4692 HALL RD
LOT 5 BLK M
STROHM BARRY W & CYNTHIA G $113.94
711 TROPICAL AVE
LOT 16 BLK M
FREEMAN BRUCE $178.74
1008 E AMELIA
LOT 7 BLK O
********CHULUOTA ********
********PB 2 PG 31 ********
WALKER RICHARD P & DIANE M $89.80
P O BOX 251
LOT 1 & 1/2 OF WACO ST ON N
BLK V
WALKER RICHARD P & DIANE M $130.13
P O BOX 215
LOTS 2 & 3 BLK V
------------SEC 29 TWP 21 RNG 32------------
GOLDEN ORANGE CORP $86.81
P O BOX 15066
SEC 29 TWP 21S RGE 32E
S 75 FT OF S 1/2 OF SE 1/4 OF SE
1/4 (LESS RD & W 662.36 FT)
------------SEC 31 TWP 21 RNG 32------------
DYE STEVEN P & SYLVIA B $455.45
5559 MADRID AVE
SEC 31 TWP 21S RGE 32E
BEG 463.67 FT E & 449.02 FT S OF NW
COR RUN S 223.01 FT E TO SHORE LI
NLY ON SHORE LI TO PT E OF BEG W TO
BEG (5.0 AC)
TWP DEV CO INC $543.92
230 E MONUMENT AVE
SEC 31 TWP 21S RGE 32E
BEG 463.67 FT E & 1118.05 FT S OF
NW COR RUN S 223.01 FT E TO SHORE
LI NLY ON SHORE LI TO PT E OF BEG
W TO BEG (4.70 AC)
------------SEC 32 TWP 21 RNG 32------------
POORE DONALD E ET AL $386.39
1095 LAUREL OAKS CT
SEC 32 TWP 21S RGE 32E
N 215.74 FT OF S 831.12 FT OF N
1112.13 FT OF E 1046.8 FT OF NE 1/4
OF NE 1/4 (LESS RD)
THORNE MYRON R & JEANETTE $248.53
4619 JAMES RD
SEC 32 TWP 21S RGE 32E
BEG NW COR OF NE 1/4 OF NE 1/4
RUN N 75 FT E 465.65 FT S 37.5
FT SLY & SWLY ON CURVE 255.80
FT W 1036.11 FT N 188.61 FT
E 660 FT TO BEG
ROA 0256 1985
------------SEC 33 TWP 21 RNG 32------------
HANCOCK ROBERT D JR & SYBIL O $797.74
P O BOX 282
SEC 33 TWP 21S RGE 32E
S 1/2 OF SW 1/4 OF NE 1/4 OF SE 1/4
ANDERSON FRANK N JR & MARY JO $2,719.60
425 W COLONIAL DR
SEC 33 TWP 21S RGE 32E
BEG S 1/4 COR RUN N 207.88 FT
N 14 DEG 48 MIN 29 SEC W 1575.46
FT W 206.46 FT S 46 DEG 55 MIN
58 SEC W 119.22 FT S 38 DEG 19
MIN 25 SEC E 1782.43 FT E 19.54 FT
TO BEG (16.8 AC)
FLOYD MELVIN E JR & LORRAINE A $1,639.41
2303 S ST RD 419
SEC 33 TWP 21S RGE 32E
BEG 1992.59 FT W OF S 1/4 COR RUN N
535.02 FT W 654.38 FT SWLY ON WLY
R/W SR 419 563.91 FT E 348.08 FT TO
BEG
(5 AC)
MEADE VIVIAN K $193.04
P O BOX 139
SEC 33 TWP 21S RGE 32E
BEG 4316.78 FT S & 638.81 FT E OF
NW COR RUN E 153 FT N 94.71 FT E
106.74 FT S 26 DEG 9 MIN 25 SEC W
363.27 FT W 690.91 FT N 235.37 FT
TO BEG
(5 AC)
------------SEC 34 TWP 21 RNG 32------------
LEWIN A NORMAN & EUNICE A $2,007.15
68 RUMSEY RD
SEC 34 TWP 21S RGE 32E
BEG NW COR OF NE 1/4 OF NE
1/4 RUN S 190 FT E 190 FT S
1635.93 FT N 69 DEG 6 MIN
55 SEC E 565.11 FT N 79 DEG
11 MIN 55 SEC E 750.49 FT N
60 DEG 25 MIN 29 SEC E 74 FT
N 29 DEG 9 MIN 6 SEC E 102.69
FT N 20 DEG 3 MIN 58 SEC E
481.11 FT N 65 DEG 27 MIN W
371.02 FT N 81 DEG 45 MIN
5 SEC W 625.60 FT W TO BEG
********PICKETT DOWNS ********
********PB 29 PGS 19 TO 21 ********
RENNER KENNETH H & JOAN D $533.08
2229 KING RICHARD'S CT
LOT 19
BOJARA DANIEL J & $533.08
LEGARE JEANNE M
LOT 41
------------SEC 35 TWP 21 RNG 32------------
LANDIRR INC $854.86
505 VALENCIA ST
SEC 35 TWP 21S RGE 32E
E 311.20 FT OF W 672.38 FT OF
S 726.93 FT OF NE 1/4 OF NE 1/4
(LESS S 25 FT FOR RD)
(5 AC)
POSLIFF SUSAN A $792.64
2570 CURRYVILLE RD
SEC 35 TWP 21S RGE 32E
E 330 FT OF NE 1/4 OF NE 1/4
(LESS RD)
THOMPSON FRANK A & PATRICIA V $423.33
235 CARIN DRIVE
SEC 35 TWP 21S RGE 32E
S 437 FT OF N 562 FT OF NW 1/4 OF
NE 1/4 (LESS E 800 FT)
FIRST THE FA $1,118.28
ONE DU PONT CENTRE
SEC 35 TWP 21S RGE 32E
BEG 820.22 FT N & 1513.10 FT E OF SE
COR RUN W 727.39 FT S 391.66 FT E
TO PT S OF BEG N TO BEG
********PICKETT DOWNS UNIT 4 ********
********PB 37 PGS 83 TO 87 ********
HAGEN HOMES INC $87.51
7600 LAKE GANDY CIRCLE
LOT 188
HAGEN HOMES INC $87.51
7600 LAKE GANDY CIRCLE
LOT 189
HAGEN HOMES INC $87.51
7600 LAKE GANDY CIRCLE
LOT 190
HAGEN HOMES INC $87.51
7600 LAKE GANDY CIRCLE
LOT 191
HAGEN HOMES INC $87.51

7600 LAKE GANDY CIRCLE
LOT 192
HAGEN HOMES INC $87.51
7600 LAKE GANDY CIRCLE
LOT 194
HAGEN HOMES INC $87.51
7600 LAKE GANDY CIRCLE
LOT 195
HAGEN HOMES INC $87.51
7600 LAKE GANDY CIRCLE
LOT 196
HAGEN HOMES INC $87.51
7600 LAKE GANDY CIRCLE
LOT 197
HAGEN HOMES INC $87.51
7600 LAKE GANDY CIRCLE
LOT 198
HAGEN HOMES INC $87.51
7600 LAKE GANDY CIRCLE
LOT 199
HAGEN HOMES INC $87.51
7600 LAKE GANDY CIRCLE
LOT 200
HAGEN HOMES INC $87.51
7600 LAKE GANDY CIRCLE
LOT 201
HAGEN HOMES INC $87.51
7600 LAKE GANDY CIRCLE
LOT 202
HAGEN HOMES INC $87.51
7600 LAKE GANDY CIRCLE
LOT 203
HAGEN HOMES INC $87.51
7600 LAKE GANDY CIRCLE
LOT 204
HAGEN HOMES INC $87.51
7600 LAKE GANDY CIRCLE
LOT 205
HAGEN HOMES INC $87.51
7600 LAKE GANDY CIRCLE
LOT 206
HAGEN HOMES INC $87.51
7600 LAKE GANDY CIRCLE
LOT 207
HAGEN HOMES INC $87.51
7600 LAKE GANDY CIRCLE
LOT 208
HAGEN HOMES INC $87.51
7600 LAKE GANDY CIRCLE
LOT 209
HAGEN HOMES INC $87.51
7600 LAKE GANDY CIRCLE
LOT 210
HAGEN HOMES INC $87.51
7600 LAKE GANDY CIRCLE
LOT 211
HAGEN HOMES INC $87.51
7600 LAKE GANDY CIRCLE
LOT 212
HAGEN HOMES INC $87.51
7600 LAKE GANDY CIRCLE
LOT 213
HAGEN HOMES INC $87.51
7600 LAKE GANDY CIRCLE
LOT 214
HAGEN HOMES INC $87.51
7600 LAKE GANDY CIRCLE
LOT 215
HAGEN HOMES INC $87.51
7600 LAKE GANDY CIRCLE
LOT 216
HAGEN HOMES INC $87.51
7600 LAKE GANDY CIRCLE
LOT 217
HAGEN HOMES INC $87.51
7600 LAKE GANDY CIRCLE
LOT 218
HAGEN HOMES INC $87.51
7600 LAKE GANDY CIRCLE
LOT 219
HAGEN HOMES INC $87.51
7600 LAKE GANDY CIRCLE
LOT 220
HAGEN HOMES INC $87.51
7600 LAKE GANDY CIRCLE
LOT 221
HAGEN HOMES INC $87.51
7600 LAKE GANDY CIRCLE
LOT 222
HAGEN HOMES INC $87.51
7600 LAKE GANDY CIRCLE
LOT 223
HAGEN HOMES INC $87.51
7600 LAKE GANDY CIRCLE
LOT 225
HAGEN HOMES INC $87.51
7600 LAKE GANDY CIRCLE
LOT 226
HAGEN HOMES INC $87.51
7600 LAKE GANDY CIRCLE
LOT 227
HAGEN HOMES INC $87.51
7600 LAKE GANDY CIRCLE
LOT 228
HAGEN HOMES INC $87.51
7600 LAKE GANDY CIRCLE
LOT 229
HAGEN HOMES INC $87.51
7600 LAKE GANDY CIRCLE
LOT 231
HAGEN HOMES INC $87.51
7600 LAKE GANDY CIRCLE
LOT 232
HAGEN HOMES INC $87.51
7600 LAKE GANDY CIRCLE
LOT 233
HAGEN HOMES INC $87.51
7600 LAKE GANDY CIRCLE
LOT 234
HAGEN HOMES INC $87.51
7600 LAKE GANDY CIRCLE
LOT 235
HAGEN HOMES INC $87.51
7600 LAKE GANDY CIRCLE
LOT 236
HAGEN HOMES INC $87.51
7600 LAKE GANDY CIRCLE
LOT 237
HAGEN HOMES INC $87.51
7600 LAKE GANDY CIRCLE
LOT 238
HAGEN HOMES INC $87.51
7600 LAKE GANDY CIRCLE
LOT 239
HAGEN HOMES INC $87.51
7600 LAKE GANDY CIRCLE
LOT 240
HAGEN HOMES INC $87.51
7600 LAKE GANDY CIRCLE
LOT 241
HAGEN HOMES INC $87.51
7600 LAKE GANDY CIRCLE
LOT 242
HAGEN HOMES INC $87.51
7600 LAKE GANDY CIRCLE
LOT 243
HAGEN HOMES INC $87.51
7600 LAKE GANDY CIRCLE
LOT 244
HAGEN HOMES INC $87.51
7600 LAKE GANDY CIRCLE
LOT 245
HAGEN HOMES INC $87.51
7600 LAKE GANDY CIRCLE
LOT 246
HAGEN HOMES INC $87.51
7600 LAKE GANDY CIRCLE
LOT 247
HAGEN HOMES INC $87.51
7600 LAKE GANDY CIRCLE
LOT 248
HAGEN HOMES INC $87.51
7600 LAKE GANDY CIRCLE
LOT 249
HAGEN HOMES INC $87.51
7600 LAKE GANDY CIRCLE
LOT 250
HAGEN HOMES INC $87.51
7600 LAKE GANDY CIRCLE
LOT 251
HAGEN HOMES INC $87.51
7600 LAKE GANDY CIRCLE
LOT 252
HAGEN HOMES INC $87.51
7600 LAKE GANDY CIRCLE
LOT 253
HAGEN HOMES INC $87.51
7600 LAKE GANDY CIRCLE
LOT 254
HAGEN HOMES INC $87.51
7600 LAKE GANDY CIRCLE
LOT 255
HAGEN HOMES INC $87.51
7600 LAKE GANDY CIRCLE
LOT 256
HAGEN HOMES INC $87.51
7600 LAKE GANDY CIRCLE
LOT 257
HAGEN HOMES INC $87.51
7600 LAKE GANDY CIRCLE
LOT 258
HAGEN HOMES INC $87.51
7600 LAKE GANDY CIRCLE
LOT 259
HAGEN HOMES INC $87.51
7600 LAKE GANDY CIRCLE
LOT 260
HAGEN HOMES INC $87.51
7600 LAKE GANDY CIRCLE
LOT 261
HAGEN HOMES INC $87.51
7600 LAKE GANDY CIRCLE
LOT 262
HAGEN HOMES INC $87.51
7600 LAKE GANDY CIRCLE
LOT 263
HAGEN HOMES INC $87.51
7600 LAKE GANDY CIRCLE
LOT 264
HAGEN HOMES INC $87.51
7600 LAKE GANDY CIRCLE
LOT 265
HAGEN HOMES INC $87.51
7600 LAKE GANDY CIRCLE
LOT 266
HAGEN HOMES INC $87.51
7600 LAKE GANDY CIRCLE
LOT 267
HAGEN HOMES INC $87.51
7600 LAKE GANDY CIRCLE
LOT 268
HAGEN HOMES INC $87.51
7600 LAKE GANDY CIRCLE
LOT 269
HAGEN HOMES INC $87.51
7600 LAKE GANDY CIRCLE
LOT 270
HAGEN HOMES INC $87.51
7600 LAKE GANDY CIRCLE
LOT 271
HAGEN HOMES INC $87.51
7600 LAKE GANDY CIRCLE
LOT 272
HAGEN HOMES INC $87.51
7600 LAKE GANDY CIRCLE
LOT 273
HAGEN HOMES INC $87.51
7600 LAKE GANDY CIRCLE
LOT 274
HAGEN HOMES INC $87.51
7600 LAKE GANDY CIRCLE
LOT 275
HAGEN HOMES INC $87.51
7600 LAKE GANDY CIRCLE
LOT 276

NAME-LEGAL DESCRIPTION	TAX-COST
*******PICHETT DOWNS UNIT 3	********
*******PB 32 PGS 14 TO 16	********
HASER HOMES INC	$321.96
7600 LAKE SANDY CIR	
LOT 156	
------------SEC 36 TWP 21 RNG 32	------------
ROBINSON ALAN B	$332.60
P O BOX 1590	
SEC 36 TWP 21S RGE 32E	
S 1/2 OF NW 1/4 OF NW 1/4 (LESS W	
690 FT & E 343 FT & S 25 FT FOR RD)	
WATERS GENE B & PAULA K	$527.68
16129 E SUNFLOWER TER	
SEC 36 TWP 21S RGE 32E	
BEG 2344.53 FT N & 277.37 FT E	
OF SW COR RUN NWLY ON CURVE	
518.36 FT NELY ON CURVE 359.25	
FT S 81 DEG 31 MIN 11 SEC E	
600 FT S 8 DEG 29 MIN 49 SEC W	
499.8 FT S 61 DEG 0 MIN 25	
SEC W 220.82 FT TO BEG	
GORE ELIJAH S & SANDRA K	$1,039.88
P O BOX 125	
SEC 35 TWP 21S RGE 32E	
N 328 FT OF S 1313 FT OF W 1/2	
OF E 1/2	
HAYS DANNY F & DEBRA D	$90.68
210 FRANKLIN ST	
SEC 36 TWP 21S RGE 32E	
N 165 FT OF S 1643 FT OF W 1/2	
OF E 1/2 (5 AC)	
HAYS DANNY F & DEBRA D	$69.37
210 FRANKLIN ST	
SEC 35 TWP 21S RGE 32E	
N 165 FT OF S 1478 FT OF W 1/2 OF	
E 1/2 (5 AC)	
MCQUICK MAY B JR	$78.45
1485 S STATE RD 419	
SEC 36 TWP 21S RGE 32E	
N 135 FT OF W 300 FT OF S 3128 FT	
OF E 1/2	
*******Sanford Town of	*******
*******PB 1 PGS 56 TO 64 + 112	*******
*******113 115 116 + 117	*******
Pope Woodrow	$217.81
P O Box 1413	
Lot 5 Blk 8 Tr C	
Town of Sanford	
PB 1 PG 56	
*******De Forests Add	*******
*******PB 1 PG 130	*******
Pope Woodrow	$220.28
P O Box 1413	
Lot C	
Pope Woodrow & Barbara	$22.11
P O Box 1413	
Lot D	
*******Pine Level	*******
*******PB 6 PGS 36 + 37	*******
Rembert Louvie L	$130.98
1308 W 17th St	
Lot 6 Blk 3	
*******Lockharts Subd	*******
*******PB 3 PG 70	*******
Pope Woodrow	$95.67
P O Box 1413	
Lots 5 6 + 7 Blk 8	
*******Sweetwater Oaks Sec 18	*******
*******PB 23 PGS 9 to 11	*******
Boylan Mark E & Teresa D	$1601.69
830 Riverbend Blvd	
Lot 4 Blk B	
*******Rosalind Heights	*******
*******PB 3 PG 47	*******
Welton Jeffrey D & Brenda L	$197.95
2908 Palmetto Ave	
Lot 2 Blk 5	
------------Sec 03 Twp 20 RNG 30	------------
Musick Victoria M	$873.80
400 W Crystal Dr	
Sec 03 Twp 20S Rge 30E	
Beg E Most Cor Lot 11 Blk	
1 Bel-Isle Sec of Loch	
Arbor Run N 24 deg 30 min	
W 156 ft of Lake N 65 deg	
30 min E 75 ft E 24 deg 30	
min E 156 ft S 65 deg 30	
min W 75 ft to Beg	
& 03-20-30-506-0100-0100	
Nly 35 ft of Lot 10 & Pt of	
Lot 11 desc as beg most Ely	
Cor Run N 24 deg 30 min W 156 ft	
SWly on Lake 20 ft SEly to a	
Pt 10 ft SWly of beg NEly 10 ft	
to beg	
Bel-Isle Sec of Loch Arbor	
In Sec 3 Twp 20S Rge 30E	
PB 7 PG 72	
*******Loch Arbor Country Club	*******
*******Entrance Sec	*******
*******PB 5 PGS 71 + 72	*******
Aylor Roger E & Jean A	$419.74
218 Forest Dr	
Lot 27 + N½ of Lot 28	
Blk 7	
------------Sec 05 Twp 20 RNG 30	------------
Robinson Robert D & Becky S	$872.61
P O Box 356	
Sec 05 Twp 20S Rge 30E	
Beg 2193.12 ft E & 1225.68 ft N of	
SW Cor Run N 190 ft E 205.76 ft	
S 1 deg 31 min 29 sec W 25 ft E	
218.42 ft S 165 ft W 418.51 ft to beg	
*******The Enterprise Bldg A Condo	*******
*******ORB 1726 PG 51	*******
Bethel William D &	$307.51
Marchut Edward D	
Unit C	
*******Black Hammock	*******
*******PB 1 PGS 31 + 108 +	*******
*******PB 2 PGS 70 110 + 111	
Austin Pamela J	$48.37
2115 Stone St	
W½ of Lot 354	
------------Sec 05 Twp 20 RNG 32	------------
Smith Emma & Willie	$318.93
1911 Mullet Lake Park Rd	
Sec 05 Twp 20S Rge 32E	
S½ of NW¼ of NW¼	
of NW¼	
------------Sec 20 Twp 20 RNG 32	------------
Smith Emma & Willie	$408.91
1911 Mullet Lake Park Rd	
Sec 20 Twp 20S Rge 32E	
Beg 53.53 ft E & 40.70 ft	
S 88 deg 9 min 43 sec W of NE	
Cor Run S 88 deg 9 minn 43 Sec	
W 353.66 ft SWly on curve 105.28 ft	
S 462.10 ft E 458 ft N 486.21	
ft to beg	
*******Geneva	*******
*******PB 2 PG 12	*******
Rabah Ali &	$744.24
Rabah Mustafa	
Lots 16 17 18 + 19 + S½	
of Alley abutting on N + N	
½ of ST abutting on S	
Blk 3	
*******Woodbridge at The Springs U-2	*******
*******Unit 2	*******
*******PB 21 PG 34	*******
Javaheri M Saeed	$1115.24
101 Little Wekiva Ct	
Lot 1	
*******Meredith Manor Nob Hill	*******
*******Section	*******
*******PB 9 PGS 54 + 55	*******
Caverly Richard M & Peggy J	$515.21
319 Nob Hill Circle	
Lot 7 & NWly 12 ft of Lot 8	
Blk B	
*******West Altamonte Heights Sec 3	*******
*******PB 10 PG 76	*******
Quinlan Noel E & Karen R	$683.97
324 E Alpine St	
Lots 9 + 10 Blk E	
*******Bear Lake Heights Replat	*******
*******Lots 29 + 30	*******
******* PB 10 PG 2	*******
Matloch Carl L & Joann	$1550.82
9450 Playa Way	
Lot 12 Blk B	
*******Trailwood Estates Sec 1	*******
*******PB 16 PGS 27 + 28	*******
Weeks Rickie & Valerie	$361.99
550 Birch Ct	
Lot 20	
*******Spring Valley Farms Sec 05	*******
*******PB 14 PG 85	*******
Petteway Charles W Jr & Jo E	$2096.37
102 Pine Tree Lane	
Lot 44 Blk E	
*******Lake Kathryn Park	*******
*******PB 8 PGS 6 +7	*******
O'Brien Michael S & Bonnie A	
480 Lake Kathryn Cir	$862.14
Lot 9 Blk A	
*******Southport Condo	*******
*******PB 27 PGS 29 to 34	*******
Ryan Matthew	$794.07
174 Hill Street	
Unit 66	
------------Sec 25 Twp 21 Rng 30	------------
Griffith Walter D Jr & Melinda	$272.34
1690 Tuskawilla Rd	
Sec 25 Twp 21S Rge 30E	
N 105 FT OF E 777.5 ft of	
E 360 ft of NW¼ of NE	
¼ (Less W ½)	
*******Tuscawilla Unit 14B	*******
*******PB 37 PGS 6 to 10	*******
Sengel C Edward & Sandra R	$86.10
Lot 292	
------------Sec 14 Twp 21 Rng 31	------------
Robinson Anna B Et-Al	$295.57
P O Box 21882	
Sec 14 Twp 21S Rge 31E	
S 150 ft of N 220.7 ft of	
E 110 ft of W 205 ft of E	
3/4 of NW¼ of NW¼	
------------Sec 30 Twp 21 Rng 31	------------
Crawley David W & Jeri W	$919.94
1711 Brooks Lane	
Sec 30 Twp 21S Rge 31E	
N 301.9 ft of W 519 ft of	
SE¼ of NE¼ (Less N &	
W 33 ft for rd)	
------------Sec 24 Twp 19 Rng 29	------------
Carter Lewis P Jr & Loretta G	$448.10
6010 Feather Lane	
Sec 24 Twp 19S Rge 29E	
Beg 1782 ft W & 740 ft N of	
SE Cor Govt Lot 2 Run W	
295 ft N 740 ft E 295 ft	
S 740 ft to beg	
******* Sanford Town of	********
*******PB 1 PGS 56 To 64 + 112	********
*******113 115 116 + 117	********
Redd Georgia E M	$128.17
715 W 1st St	
Lot 4 Blk 3 Tr 10	
*******Sweetwater Oaks	********
*******PB 16 PG 22	********
Schaefer Brian D & Pamela D	$1550.15
1170 Wekiva Springs Rd	
Lot 36 & Pt Lot 37 Blk C beg SW	
Cor Lot 37 run N 30 deg 29 min 34	
Sec E 237.931 ft S 1 deg 55 min 43	
Sec E 118.40 ft S 34 deg 9 min 19	
Sec W 67.412 ft S 25 deg 13 min 44	
Sec W 35 ft NWly 34 ft to beg Blk C	
Sweetwater Oaks	
PB 16 PG 22	
& 32-20-29-504-0800-00X0	
Lot X Blk B	
Sweetwater Oaks Sec 8	
PB 19 PGS 30 + 31	
*******Cardinal Oaks Phase 2	********
*******Amended Plat PB 27 PGS 98 to 100	********
Melton Gary B & Pamela M	$1601.75
646 Bluebird Ct	
Lot 48	
*******Sanlando Springs	********
*******(All Tracts)	********
*******PB 4 PG 32 Etc	********
Sherman Marc H	$650.40
1499 W Sanlando Spgs Dr	
Beg 127.03 ft E of NW Cor	
in 1-21-29 Run E 73.74 ft	
S to Nly line St Rd 434	
SWly on Rd 81.50 ft N to	
beg (Less Rd) Pt Lots 5 +	
6 Blk B Tract 4	
*******Lake Mobile Shores Replat	********
*******PB 8 PG 55	********
Hughley Roosevelt +	$441.52
Dorothy J	
Lot 27 + W 20 ft of Lot 28	
Blk A	
*******Cedarwood Village No. 1	********
*******ORB 1306 PG 483	********
Melton Gary & Pamela M	$950.45
646 Bluebird Ct	
Unit 2497 Bldg 3	
*******Sanford Town of	********
*******PB 1 PGS 56 To 64 + 112	********
*******113 115 116 + 117	********
Blair Linda J	$43.74
418 E 11th St	
Lot 6 Blk 6 Tr C	
Blair Linda J	$133.73
418 E 11th St	
W 58.5 ft of Lot 5 Blk 12	
Tr A	
Blair Linda J	$18.33
418 E 11th St	
E 19.5 ft of W 78 ft of Lot 5	
Blk 12 Tr A	
------------Sec 17 Twp 20 Rng 30	------------
Polidoro Carl + Clement	$868.41
P O Box 792	
Sec 17 Twp 20S Rge 30E	
N½ of N 2/3 of S 3/4 of	
SE¼ E of Longwood-Lake	
Mary Rd	
*******Wedgewood Tennis Villas	********
*******PB 24 PG 33-35	********
Boardman William M	$580.83
760 Dunlap Circle	
Lot 83	

G TROY RAY, JR.
TAX COLLECTOR
SEMINOLE COUNTY, FLORIDA

Publish: April 14, 21, 28 and May 5, 1988 DED-91

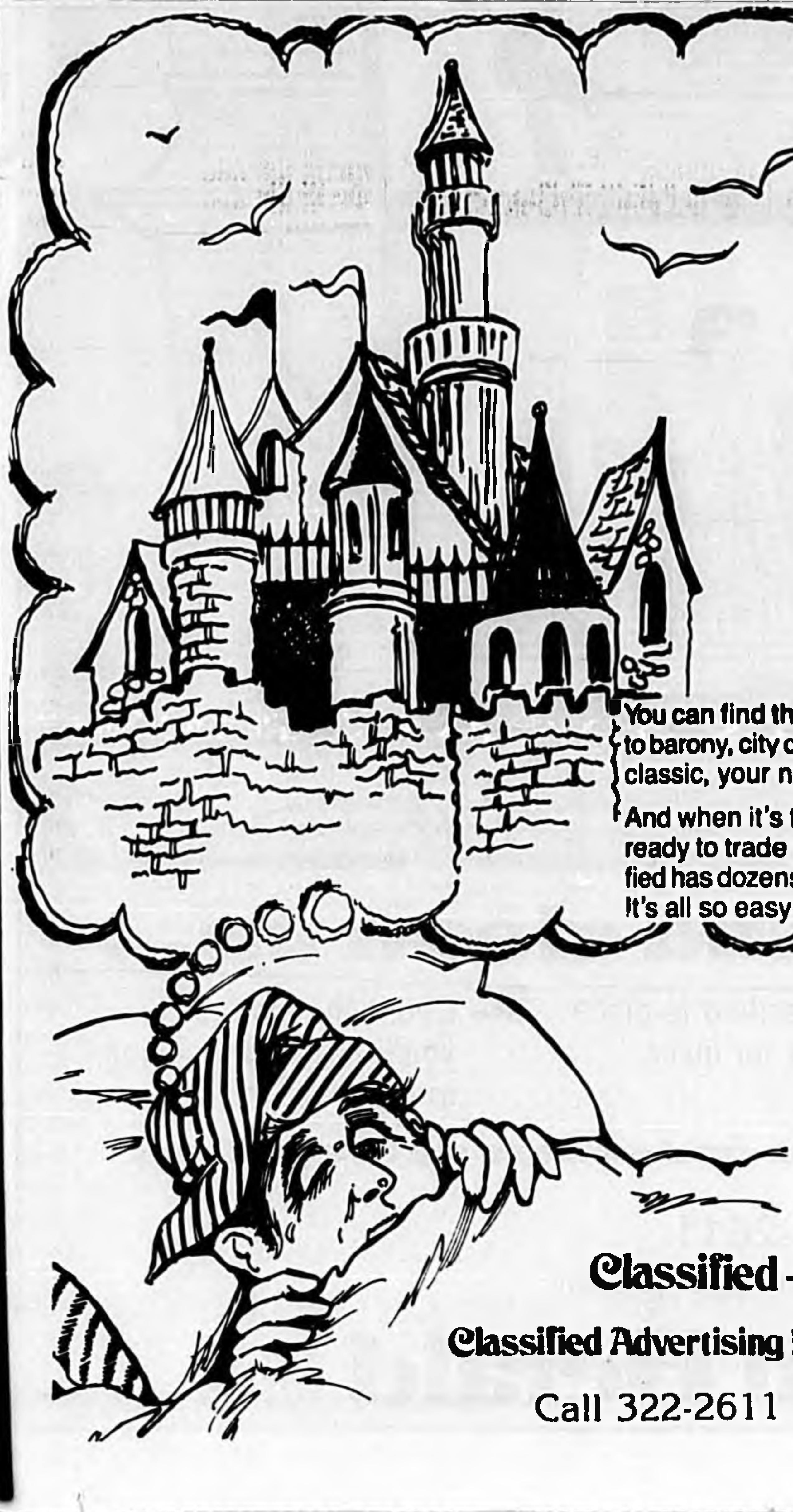

Dreaming the impossible dream?

A home of your own is closer than it may seem.

You can find that "just right house" for the "just right" price. From bungalows to barony, city convenient or suburban spacious, clearly contemporary or cozily classic, your next home is waiting in classified!

And when it's time to adapt to a new lifestyle, think first of classified. Are you ready to trade your family-style quarters in for a streamlined version? Classified has dozens of apartments, townhouses, condominiums and mobile homes. It's all so easy with classified!

Let classified help make the impossible dream *possible*.

Classified – where buyers and sellers do business!

Classified Advertising Dept.

Call 322-2611

Sanford Herald

Clean Up with Classified!



Clean out... and clean up...

1. Clean out your closets, basements and attics.
2. Call classified to place your ads for quick results.
3. Count the extra income you'll have from selling in classified.

Classified...where buyers and sellers get together!

322-2611

Classified Advertising Department

Sanford Herald